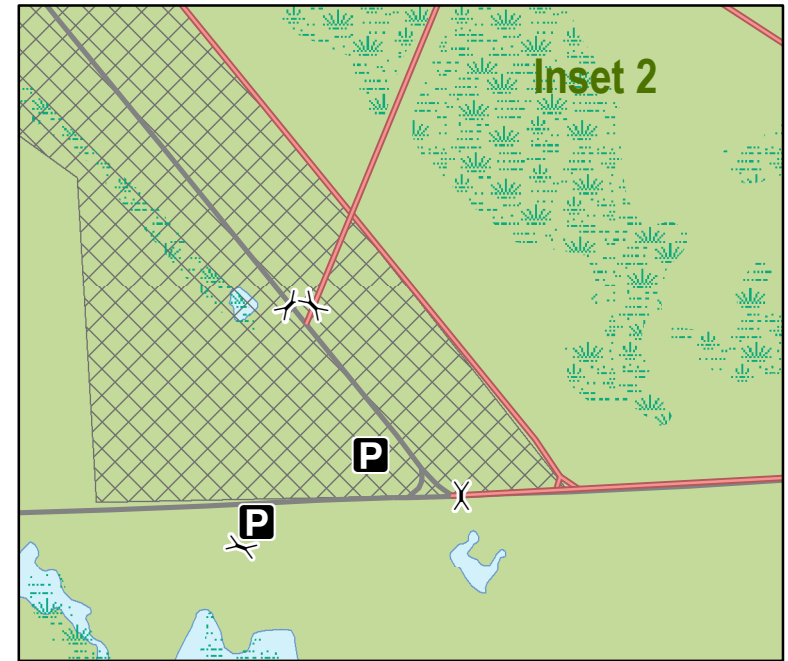
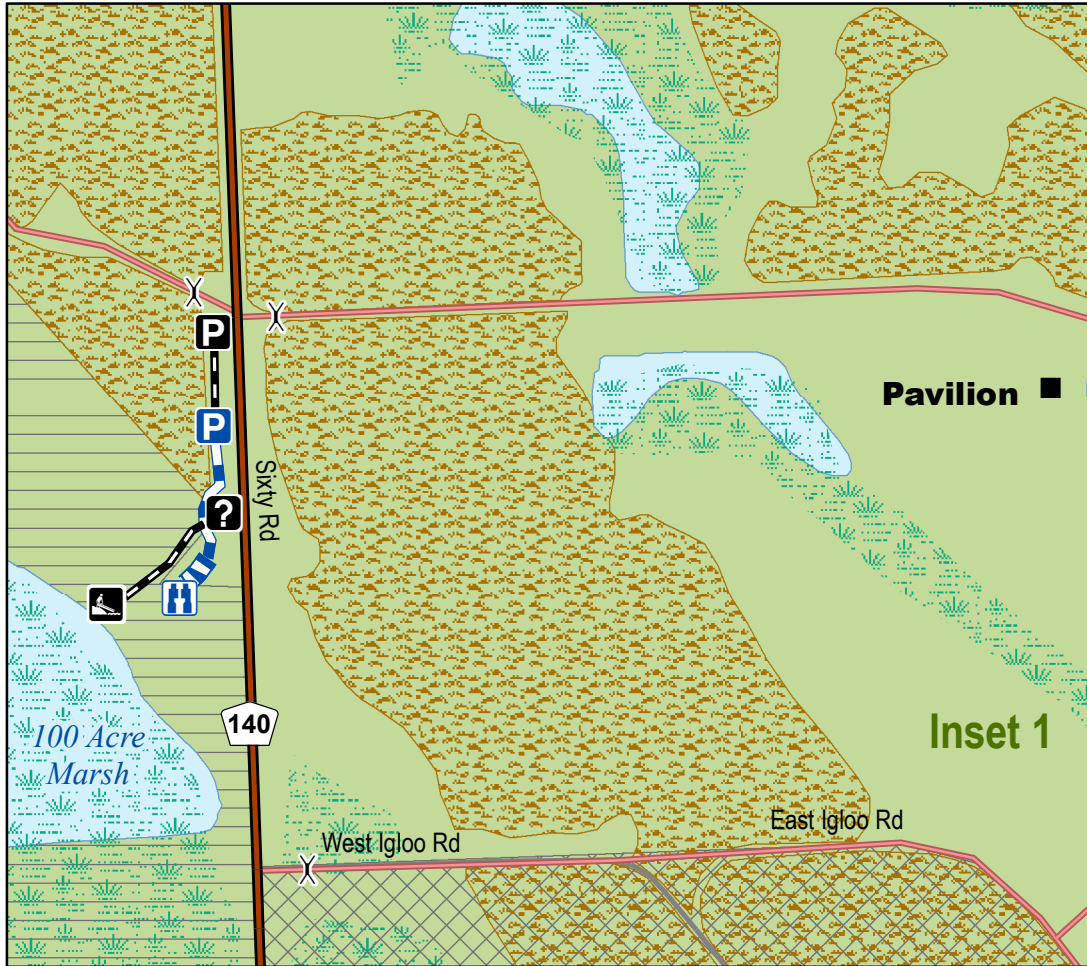




















THREE RIVERS, Insets

Wildlife Management Area



 Symbols on the map in blue indicate accessible facilities.

LEGEND

	Wetlands		Major Roads	
			Other Road	
Managed Land				
	Boat Launch (hand)		Boardwalk	
	Kiosk		Trail	
	Gate		Wildlife Management Area	
	Parking Area		Fields on WMAs	
	Pavilion		No Trespassing	
	Viewing Site		Use may be limited, check with Region	
	Administrative Road - controlled access			



Department of
Environmental
Conservation

Lysander, Onondaga Co.

