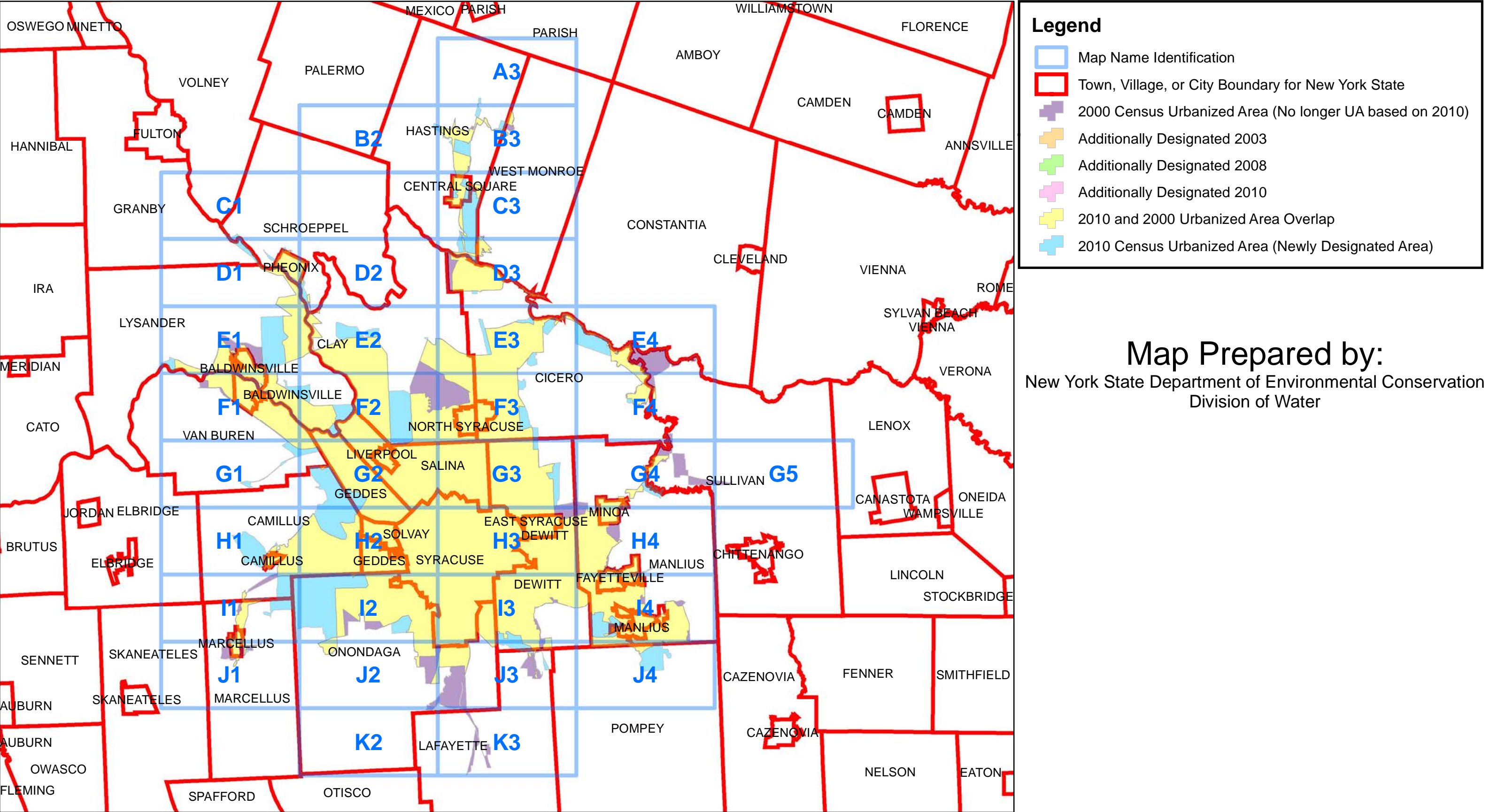
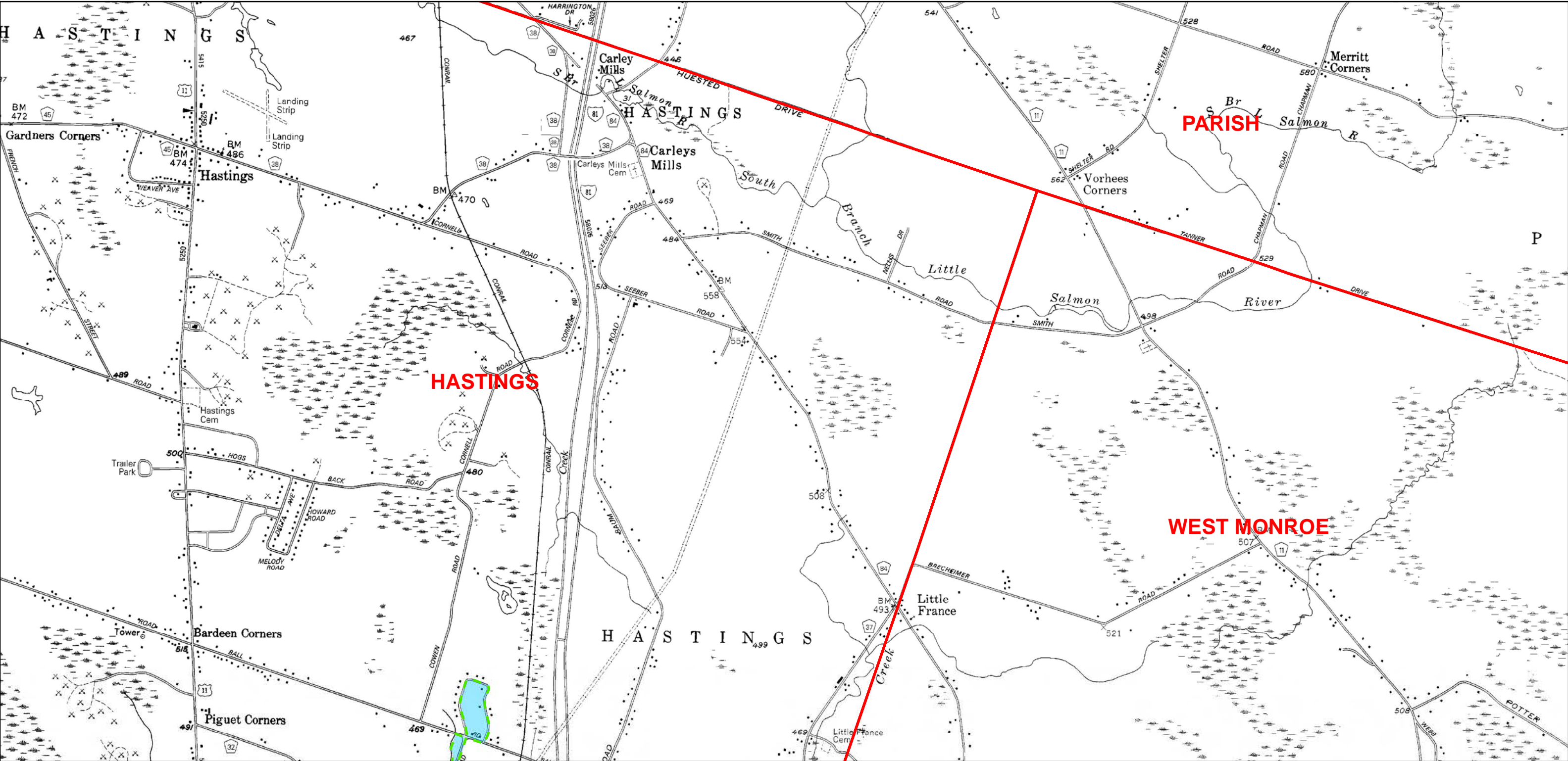


# Onondaga, Oswego, and Madison County Municipal Separate Storm Sewer System (MS4) Minimal Regulated Boundaries







**Legend**

Town, Village, or City Boundary for New York State

Automatically Designated MS4 Boundary

2000 Census Urbanized Area (No longer UA based on 2010)

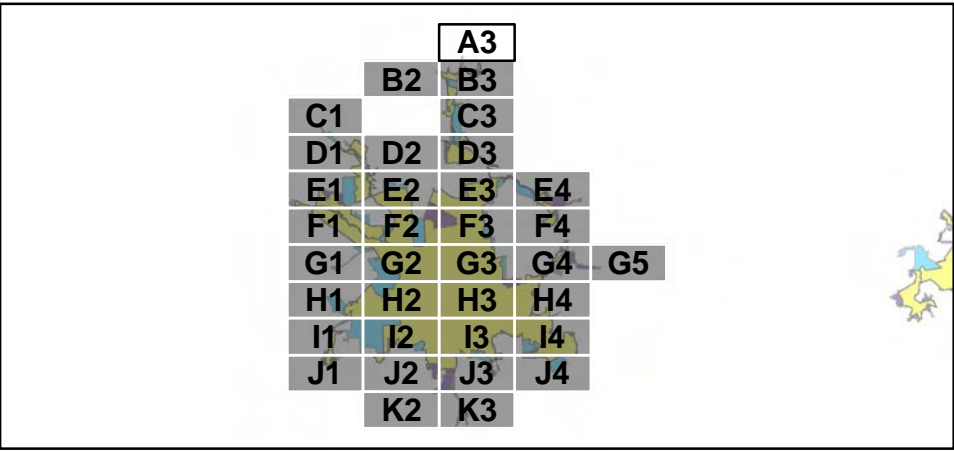
Additionally Designated 2003

Additionally Designated 2008

Additionally Designated 2010

2010 and 2000 Census Urbanized Area Overlap

2010 Census Urbanized Area (Newly Designated)



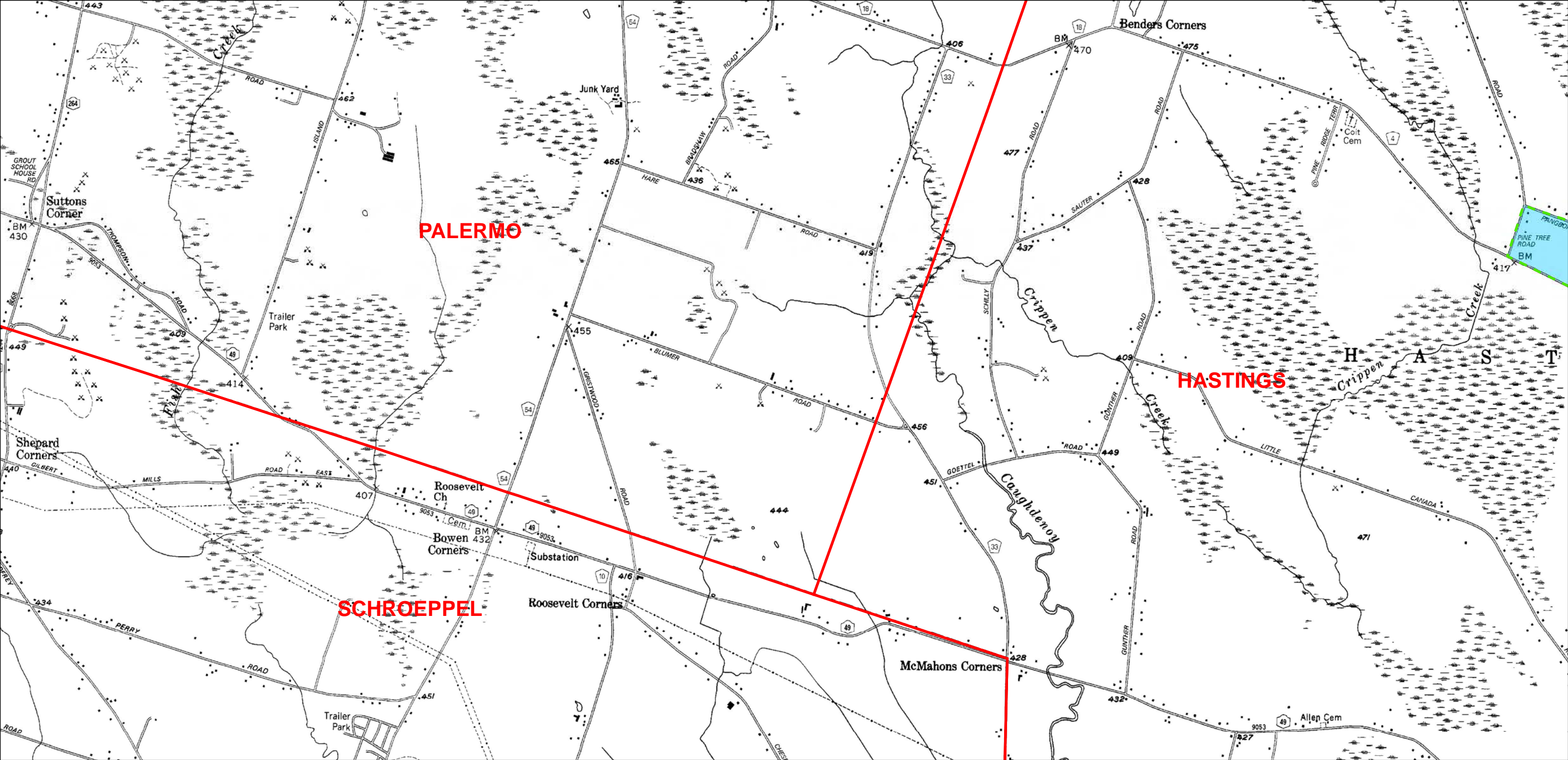
00.250.511.52Miles

N

A3

Page 1 of 35





Legend

Town, Village, or City Boundary for New York State

Automatically Designated MS4 Boundary

2000 Census Urbanized Area (No longer UA based on 2010)

Additionally Designated 2003

Additionally Designated 2008

Additionally Designated 2010

2010 and 2000 Census Urbanized Area Overlap

2010 Census Urbanized Area (Newly Designated)

00.250.511.52

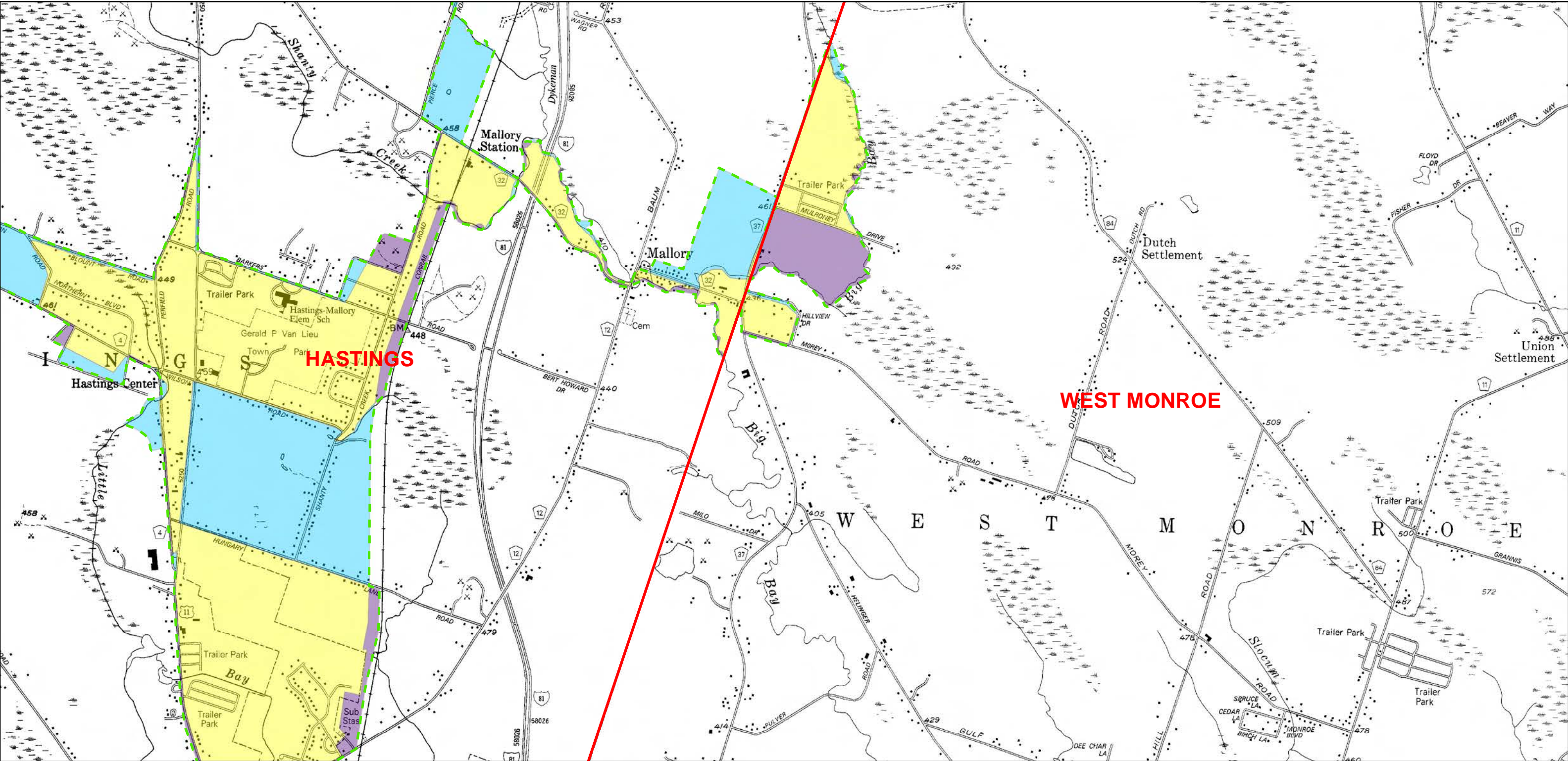
Miles

N

B2

Page 2 of 35





**Legend**

Town, Village, or City Boundary for New York State

Automatically Designated MS4 Boundary

2000 Census Urbanized Area (No longer UA based on 2010)

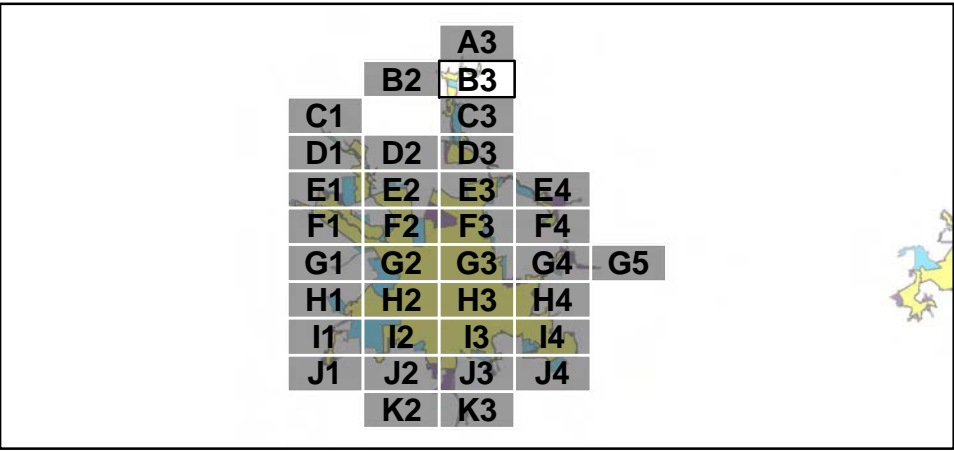
Additionally Designated 2003

Additionally Designated 2008

Additionally Designated 2010

2010 and 2000 Census Urbanized Area Overlap

2010 Census Urbanized Area (Newly Designated)



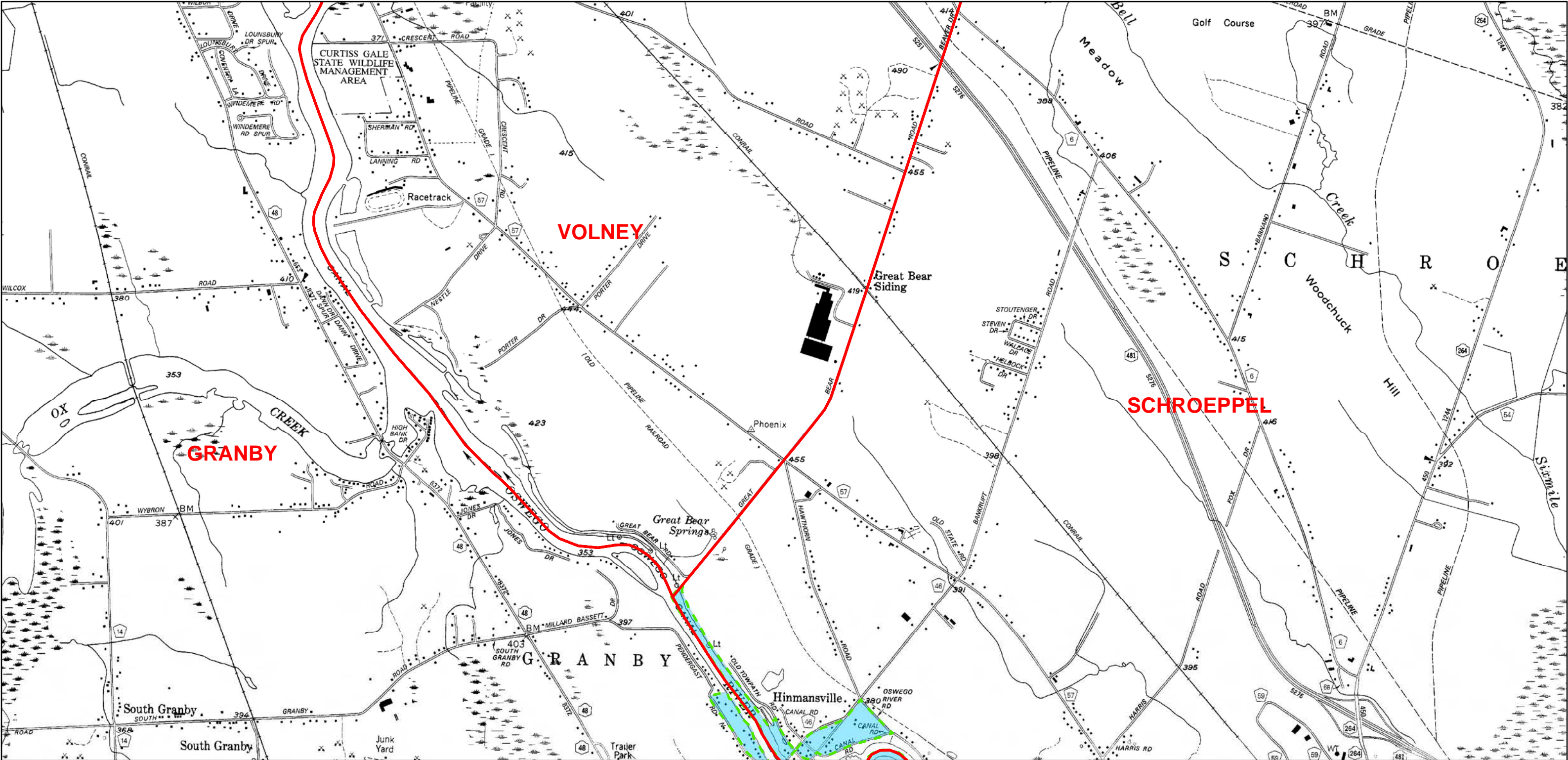
00.250.511.52Miles

N

B3

Page 3 of 35





**Legend**

Town, Village, or City Boundary for New York State

Automatically Designated MS4 Boundary

2000 Census Urbanized Area (No longer UA based on 2010)

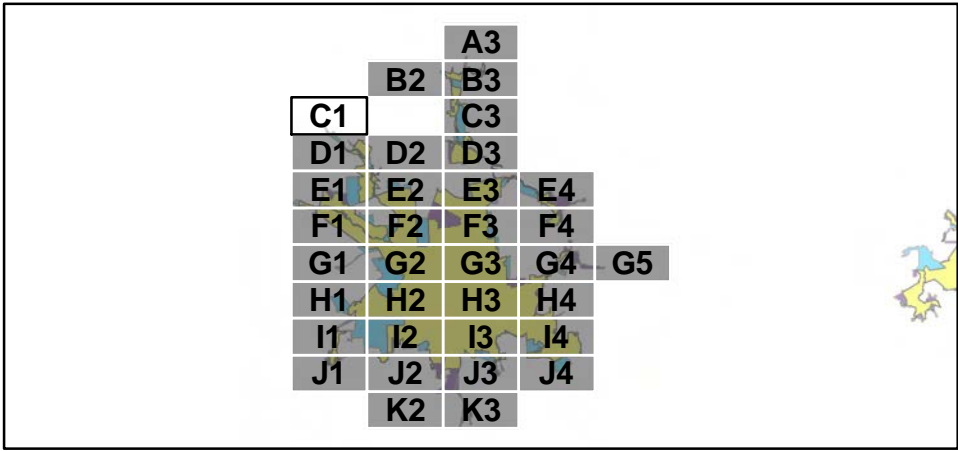
Additionally Designated 2003

Additionally Designated 2008

Additionally Designated 2010

2010 and 2000 Census Urbanized Area Overlap

2010 Census Urbanized Area (Newly Designated)



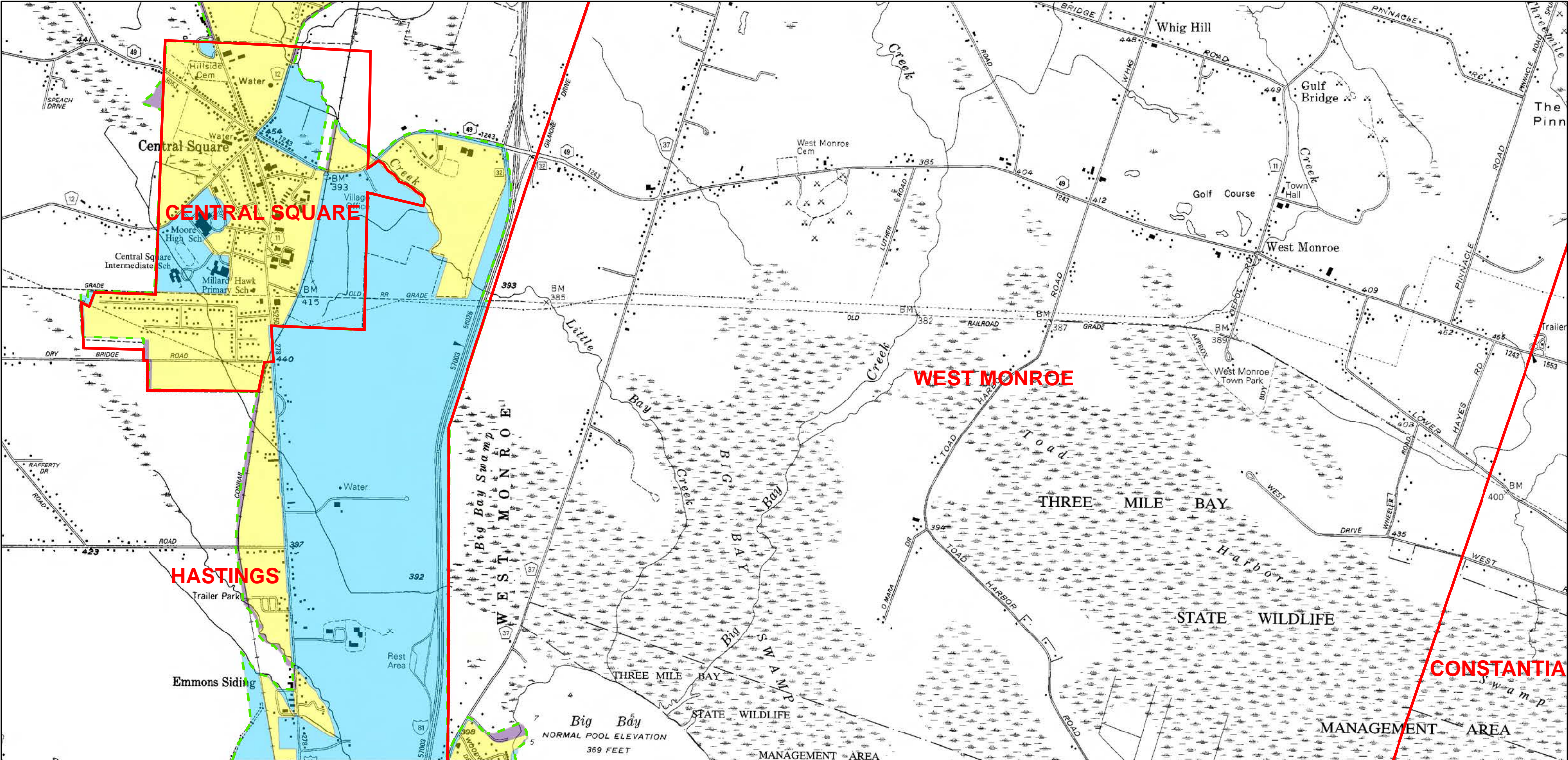
00.250.511.52Miles

N

C1

Page 4 of 35





Legend

Town, Village, or City Boundary for New York State

Automatically Designated MS4 Boundary

2000 Census Urbanized Area (No longer UA based on 2010)

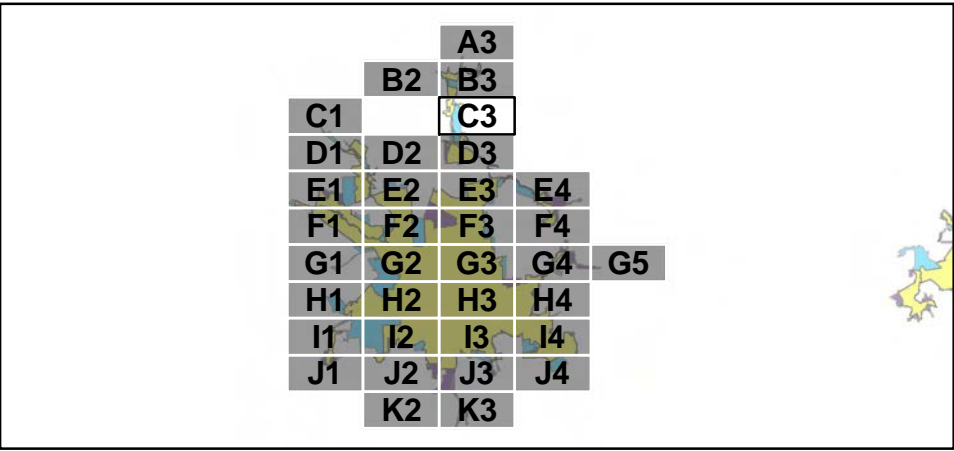
Additionally Designated 2003

Additionally Designated 2008

Additionally Designated 2010

2010 and 2000 Census Urbanized Area Overlap

2010 Census Urbanized Area (Newly Designated)



00.250.511.52

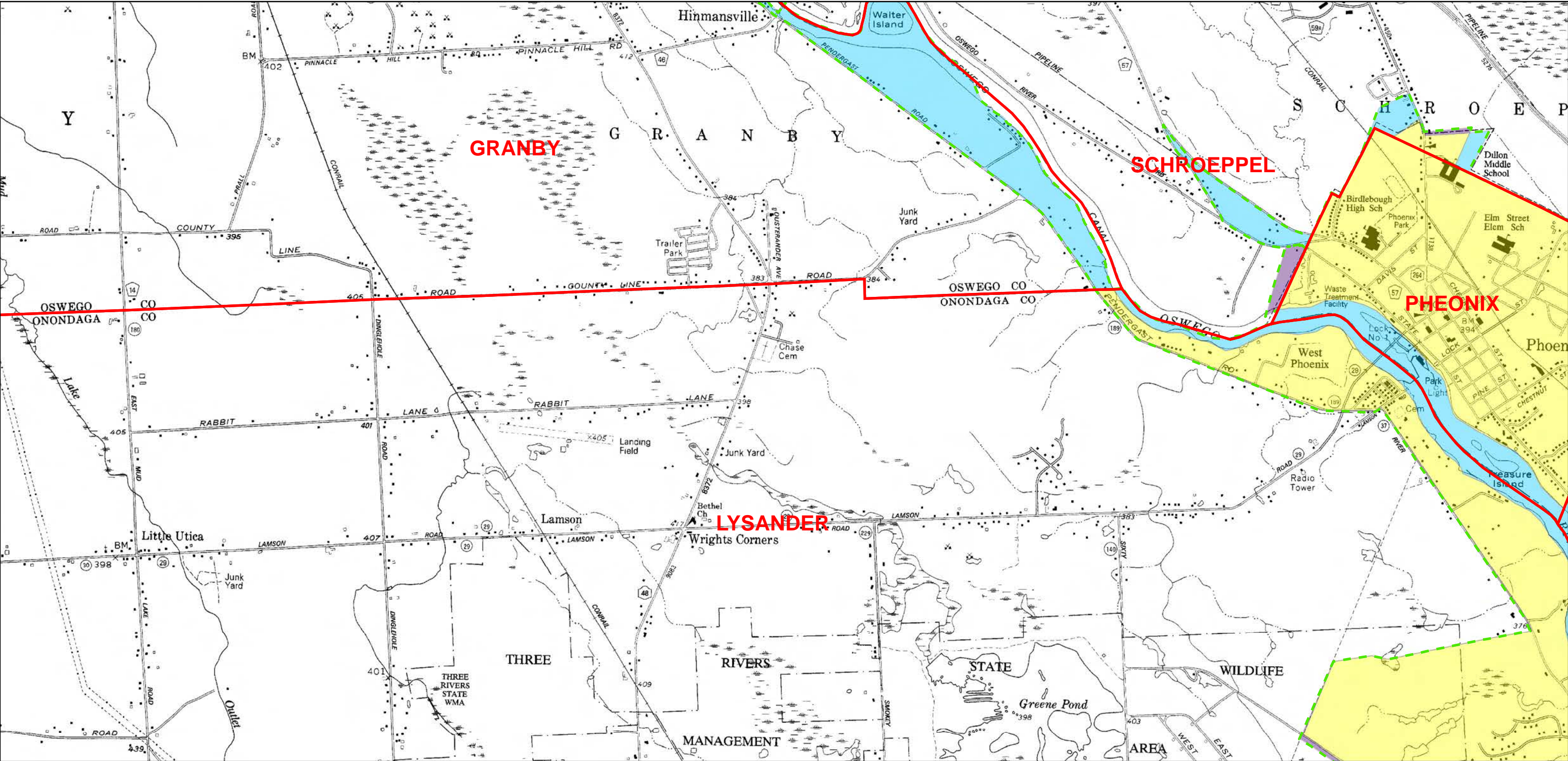
Miles

N

C3

Page 5 of 35





**Legend**

Town, Village, or City Boundary for New York State

Automatically Designated MS4 Boundary

2000 Census Urbanized Area (No longer UA based on 2010)

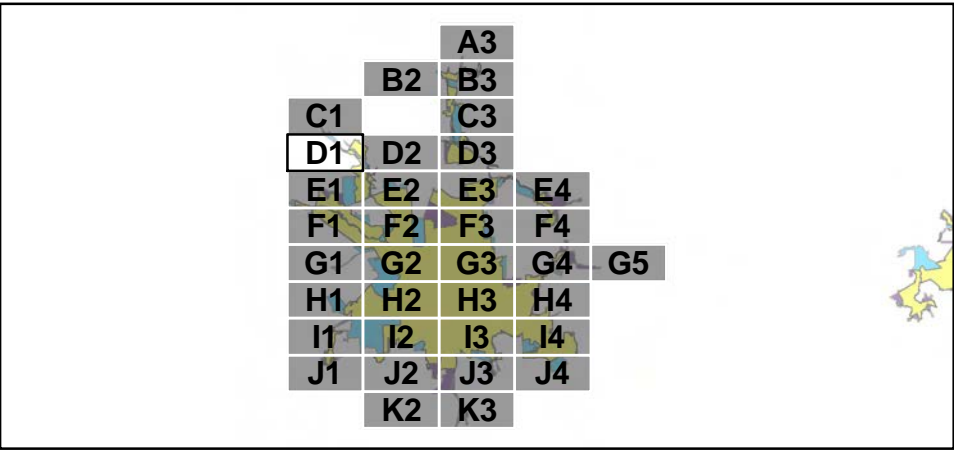
Additionally Designated 2003

Additionally Designated 2008

Additionally Designated 2010

2010 and 2000 Census Urbanized Area Overlap

2010 Census Urbanized Area (Newly Designated)



00.250.511.52

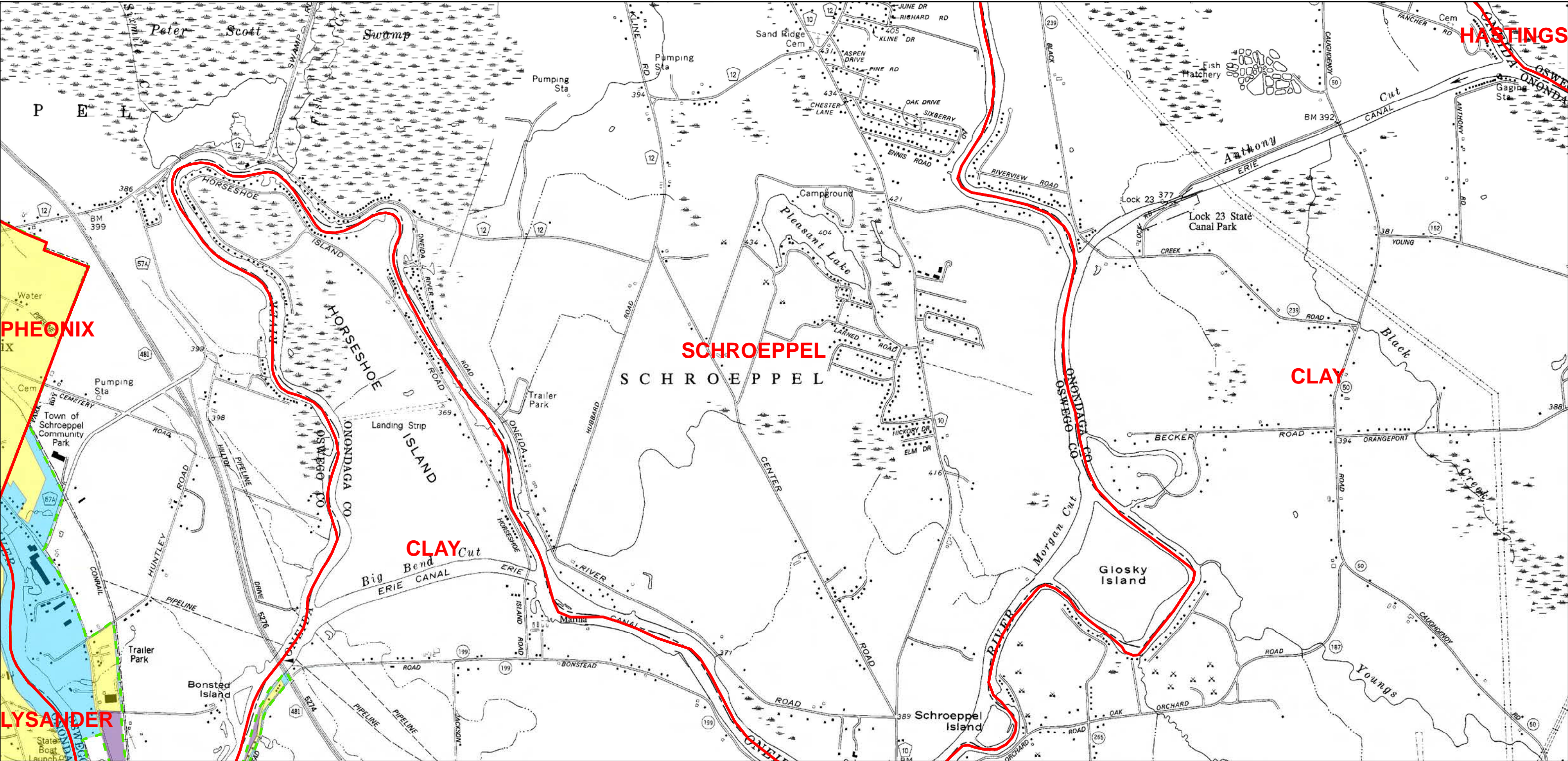
Miles

N

D1

Page 6 of 35





**Legend**

Town, Village, or City Boundary for New York State

Automatically Designated MS4 Boundary

2000 Census Urbanized Area (No longer UA based on 2010)

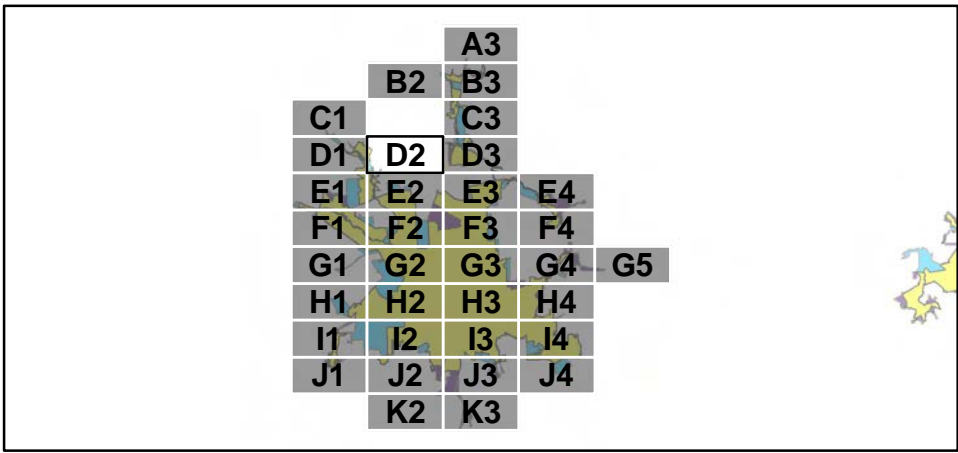
Additionally Designated 2003

Additionally Designated 2008

Additionally Designated 2010

2010 and 2000 Census Urbanized Area Overlap

2010 Census Urbanized Area (Newly Designated)



00.250.511.52

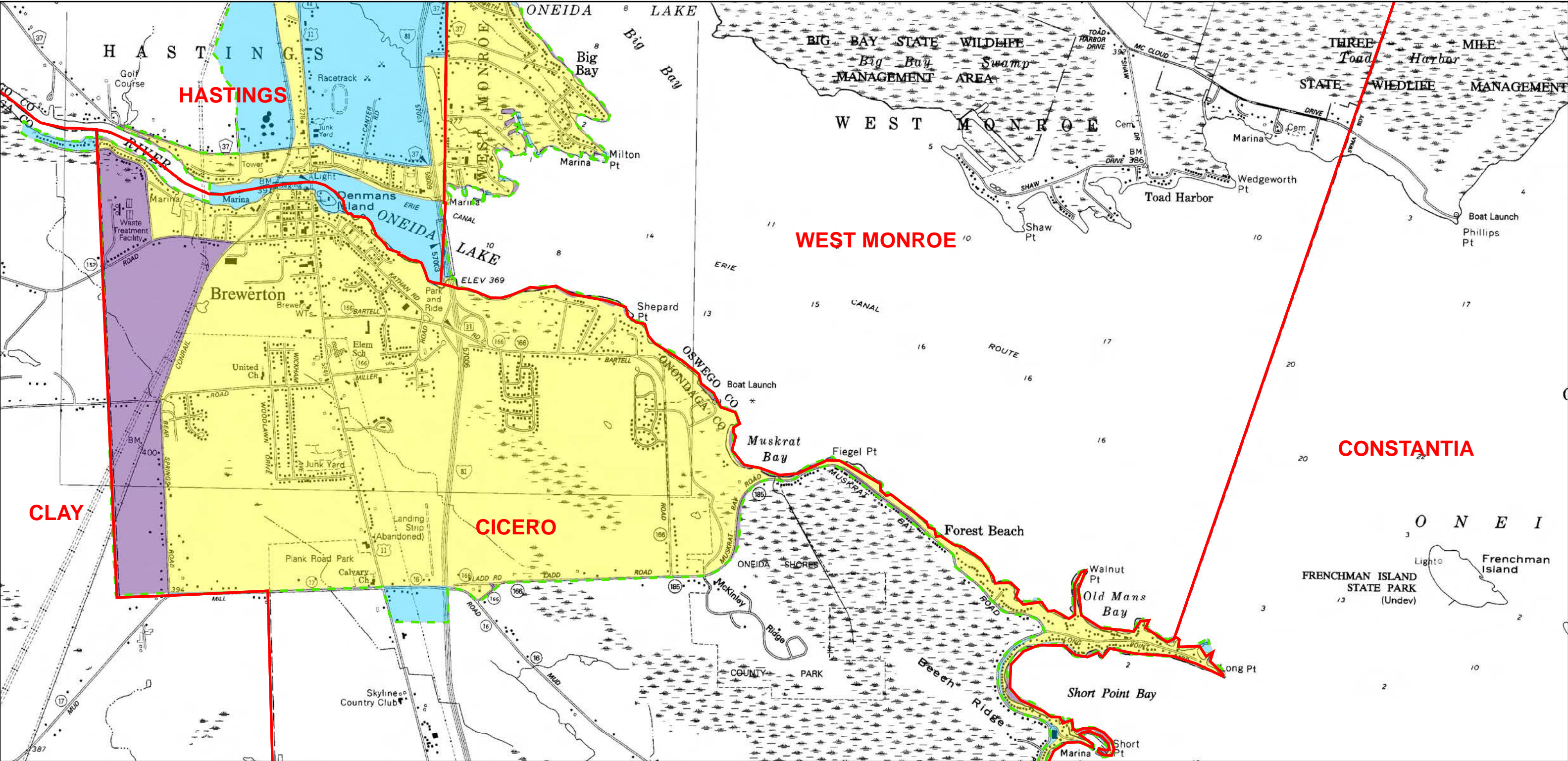
Miles

N

D2

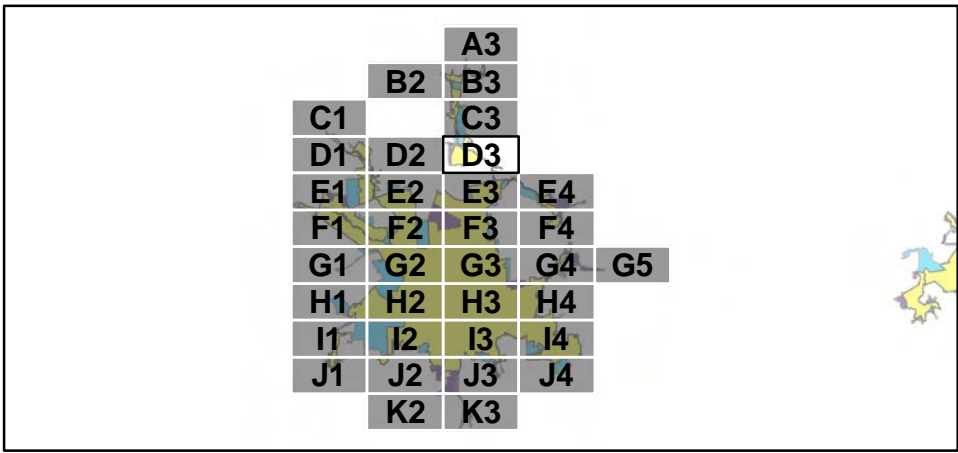
Page 7 of 35





**Legend**

- Town, Village, or City Boundary for New York State
- Automatically Designated MS4 Boundary
- 2000 Census Urbanized Area (No longer UA based on 2010)
- Additionally Designated 2003
- Additionally Designated 2008
- Additionally Designated 2010
- 2010 and 2000 Census Urbanized Area Overlap
- 2010 Census Urbanized Area (Newly Designated)



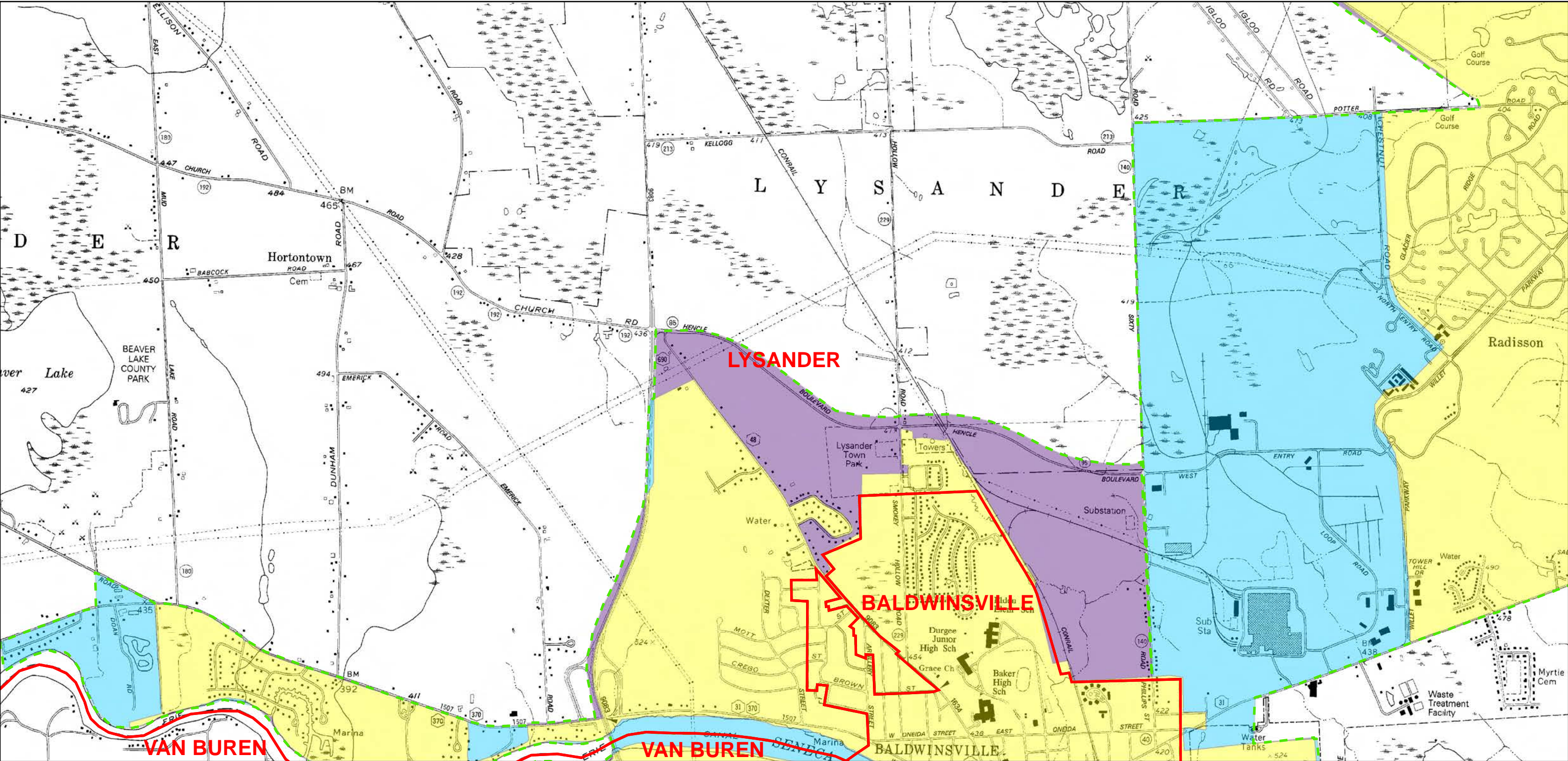
0 0.25 0.5 1 1.5 2 Miles

N

**D3**

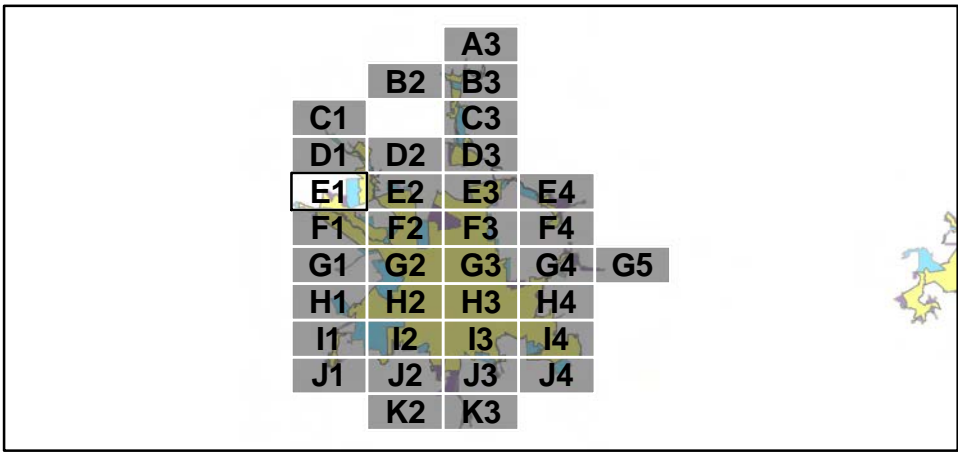
**Page 8 of 35**





**Legend**

- Town, Village, or City Boundary for New York State
- Automatically Designated MS4 Boundary
- 2000 Census Urbanized Area (No longer UA based on 2010)
- Additionally Designated 2003
- Additionally Designated 2008
- Additionally Designated 2010
- 2010 and 2000 Census Urbanized Area Overlap
- 2010 Census Urbanized Area (Newly Designated)



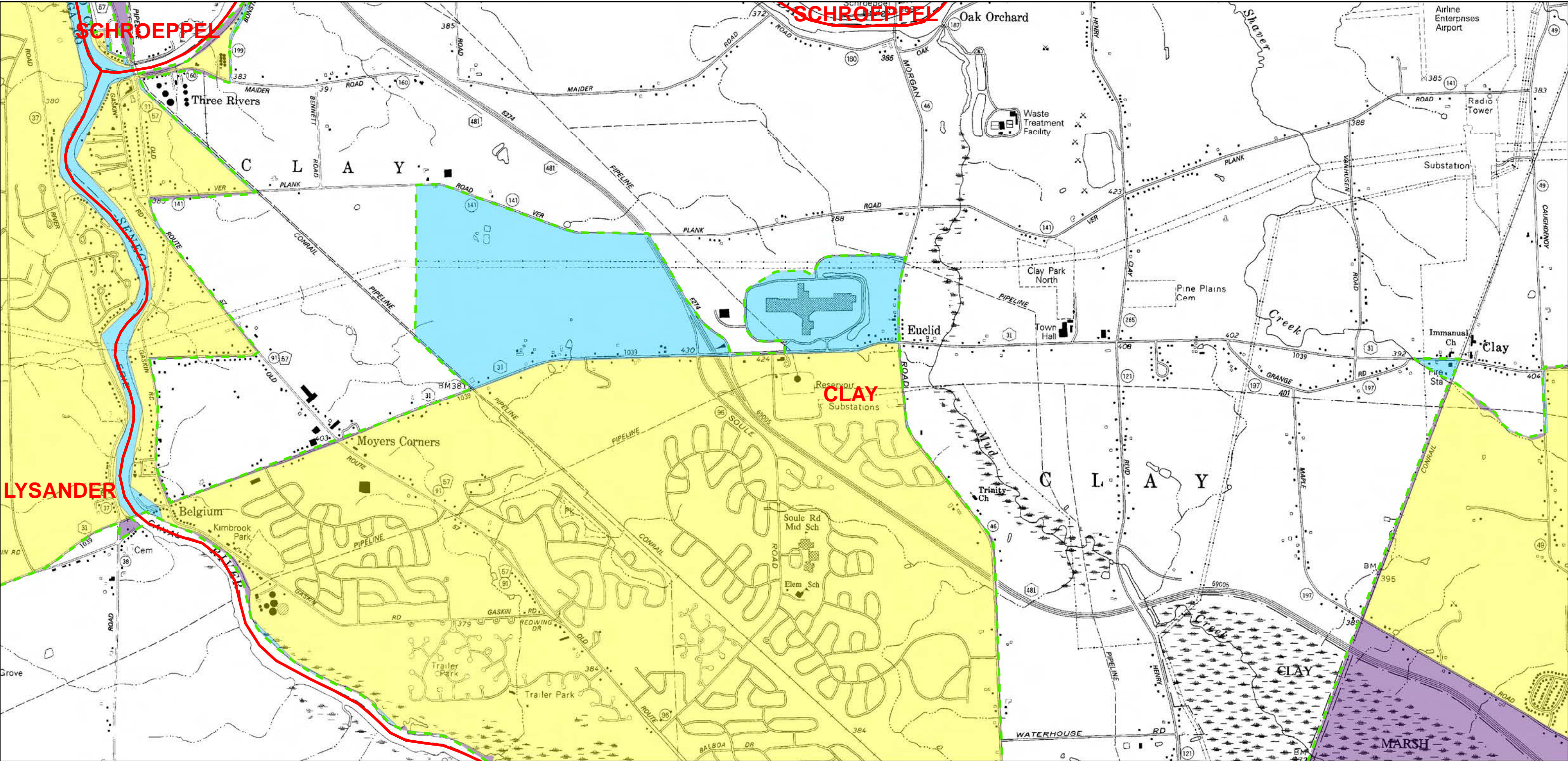
0 0.25 0.5 1 1.5 2 Miles

N

E1

Page 9 of 35





**Legend**

Town, Village, or City Boundary for New York State

Automatically Designated MS4 Boundary

2000 Census Urbanized Area (No longer UA based on 2010)

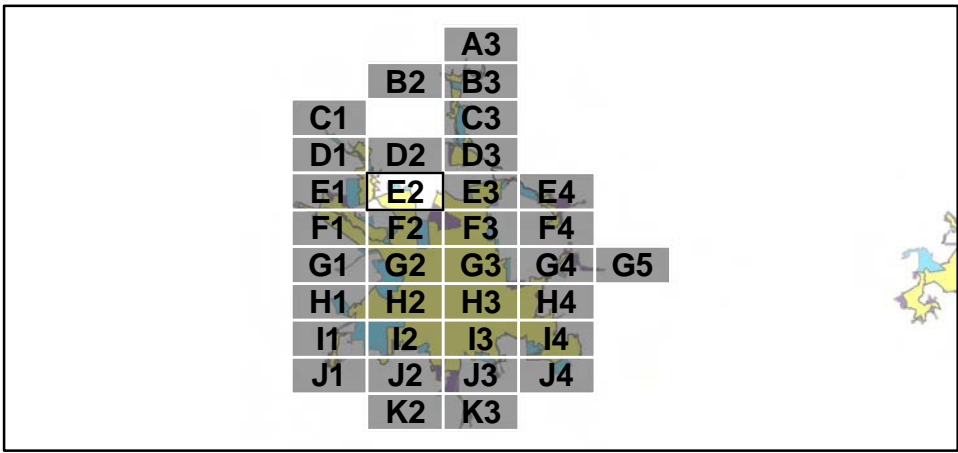
Additionally Designated 2003

Additionally Designated 2008

Additionally Designated 2010

2010 and 2000 Census Urbanized Area Overlap

2010 Census Urbanized Area (Newly Designated)



00.250.511.52

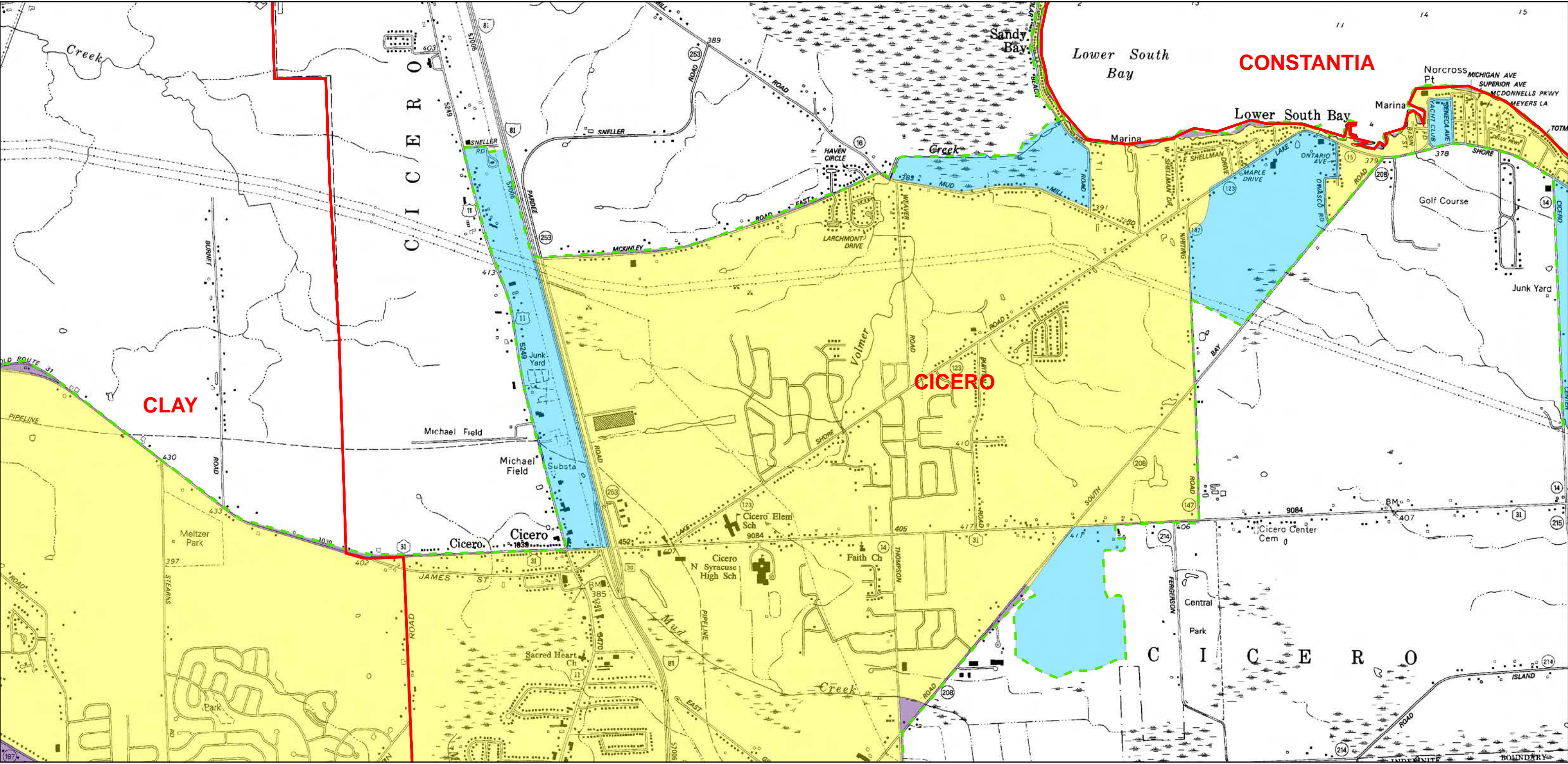
Miles

N

E2

Page 10 of 35





**Legend**

Town, Village, or City Boundary for New York State

Automatically Designated MS4 Boundary

2000 Census Urbanized Area (No longer UA based on 2010)

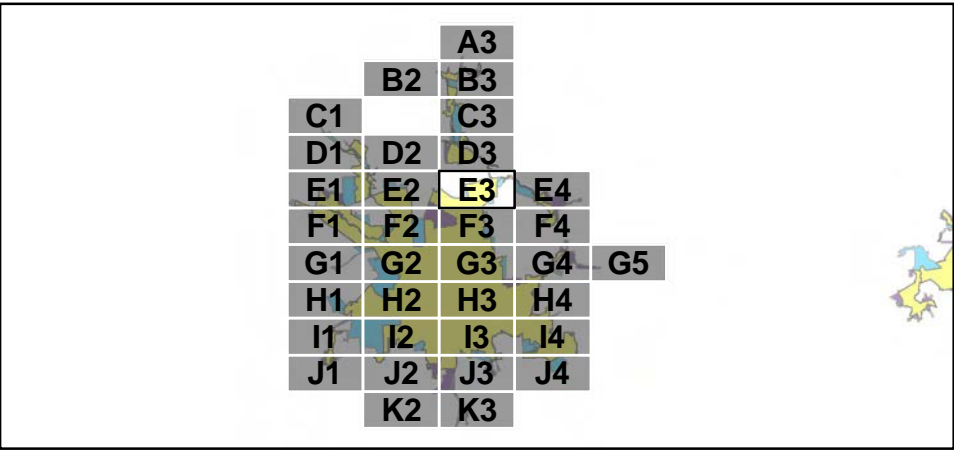
Additionally Designated 2003

Additionally Designated 2008

Additionally Designated 2010

2010 and 2000 Census Urbanized Area Overlap

2010 Census Urbanized Area (Newly Designated)



00.250.511.52

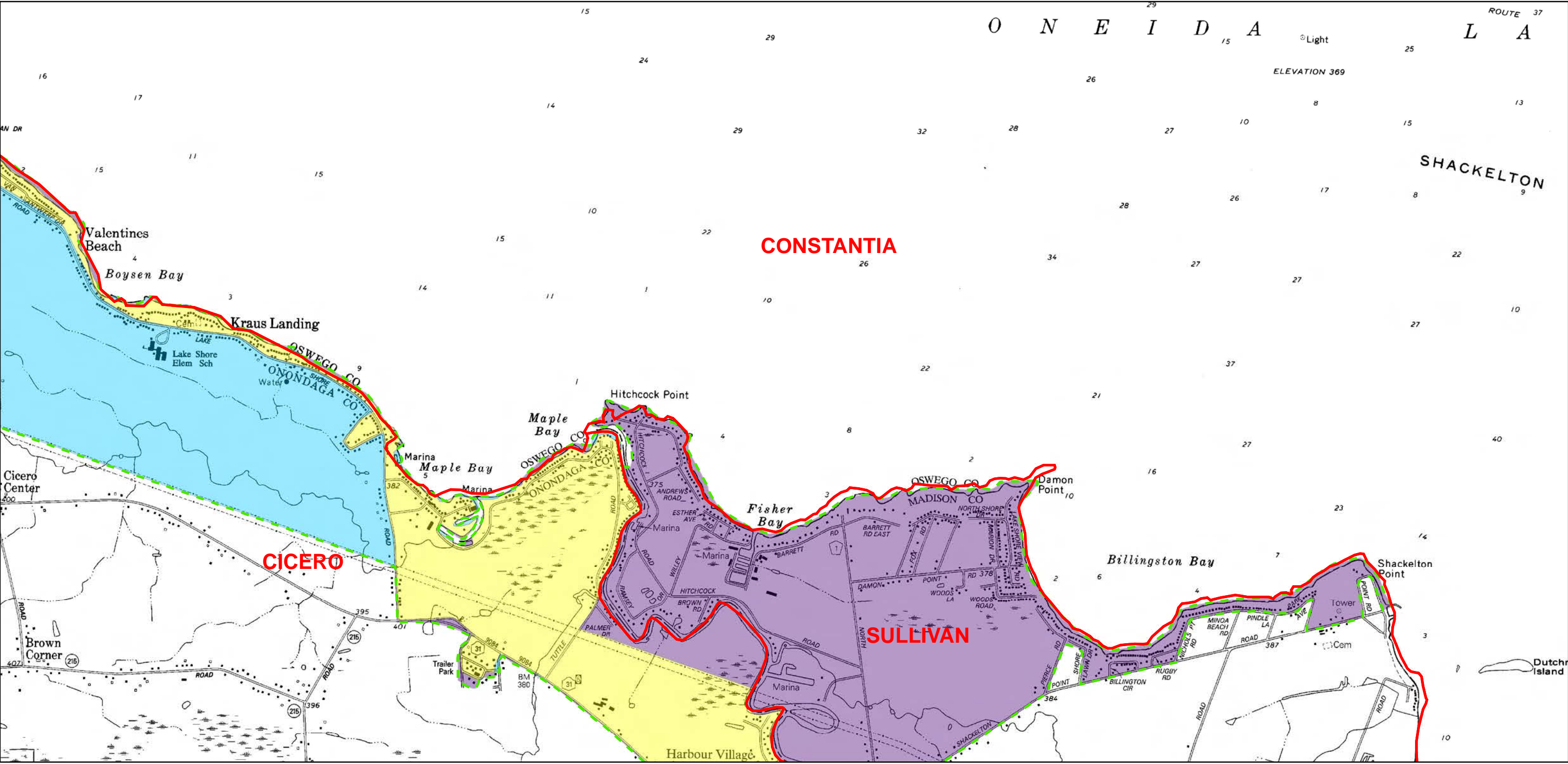
Miles

N

E3

Page 11 of 35





**Legend**

Town, Village, or City Boundary for New York State

Automatically Designated MS4 Boundary

2000 Census Urbanized Area (No longer UA based on 2010)

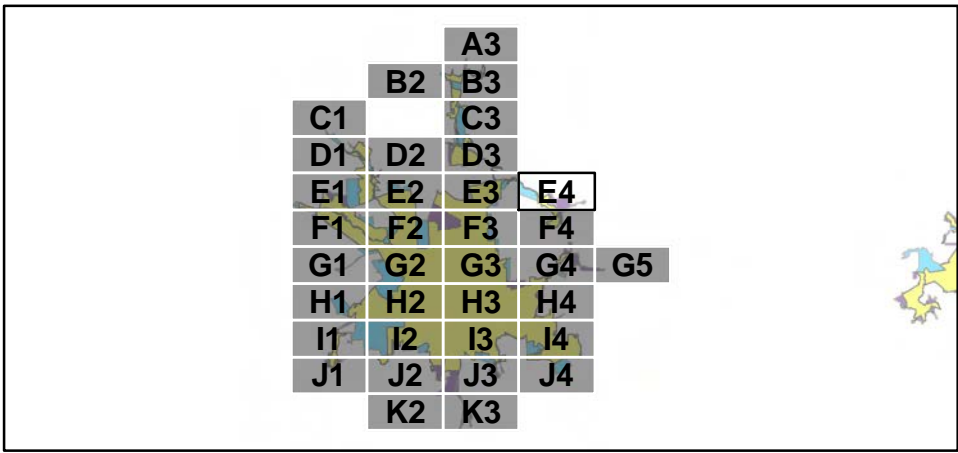
Additionally Designated 2003

Additionally Designated 2008

Additionally Designated 2010

2010 and 2000 Census Urbanized Area Overlap

2010 Census Urbanized Area (Newly Designated)



00.250.511.52

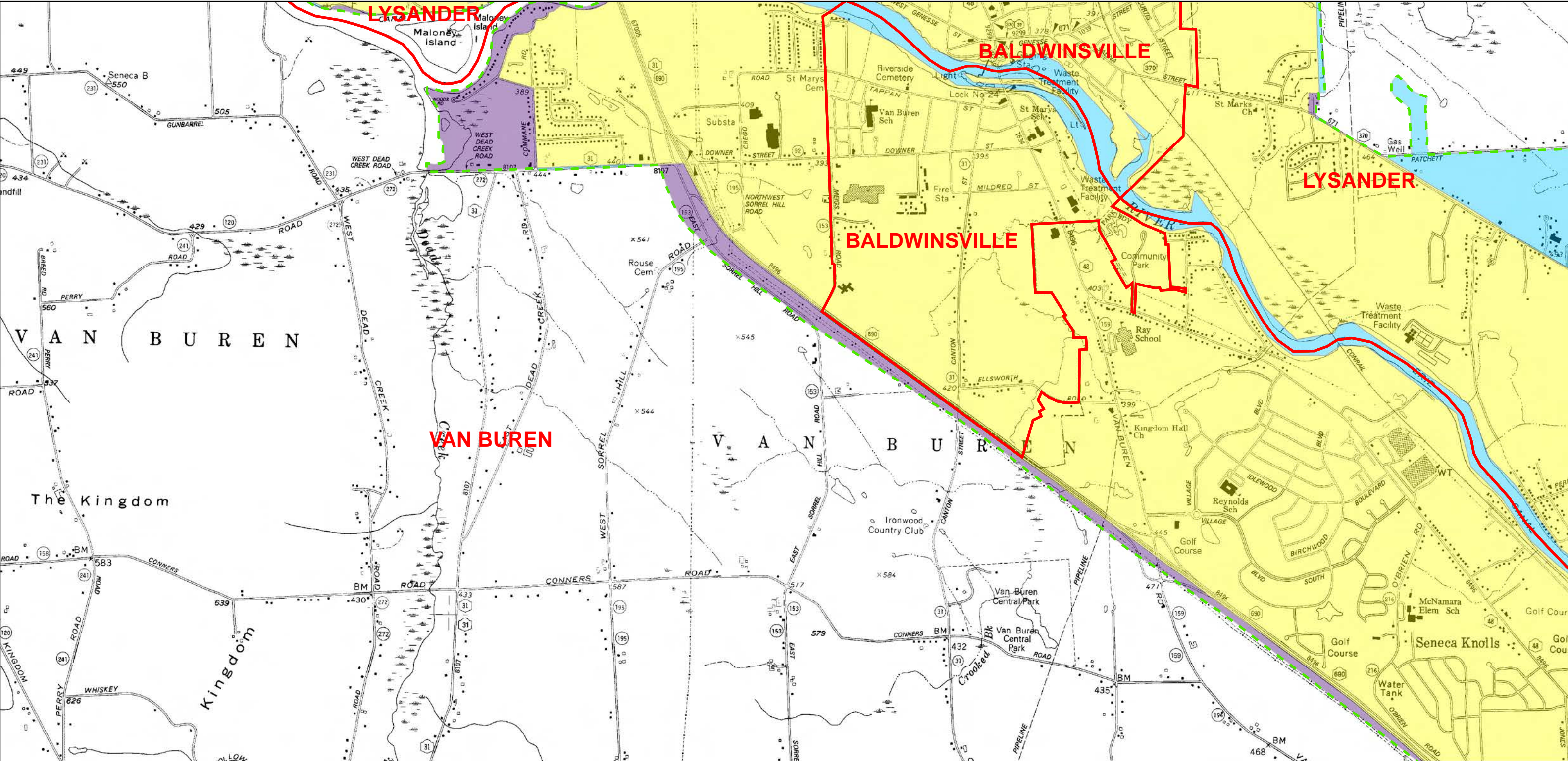
Miles

N

E4

Page 12 of 35





**Legend**

Town, Village, or City Boundary for New York State

Automatically Designated MS4 Boundary

2000 Census Urbanized Area (No longer UA based on 2010)


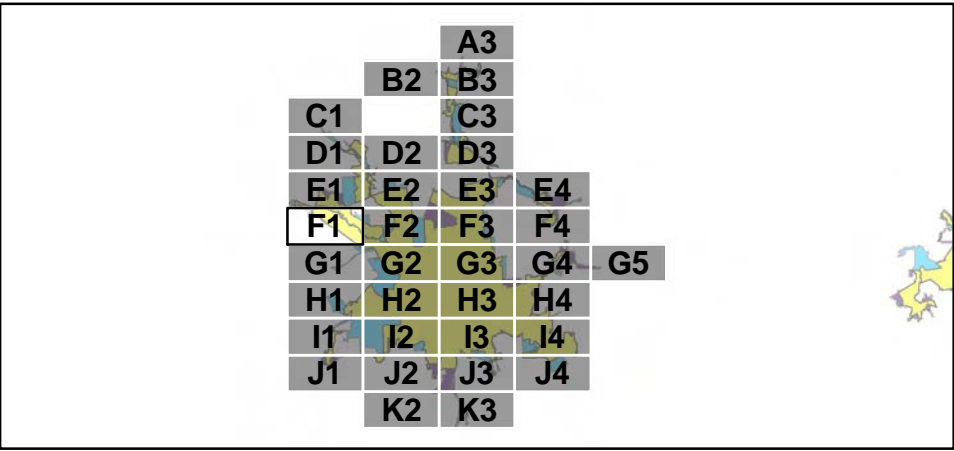
Additionally Designated 2003

Additionally Designated 2008

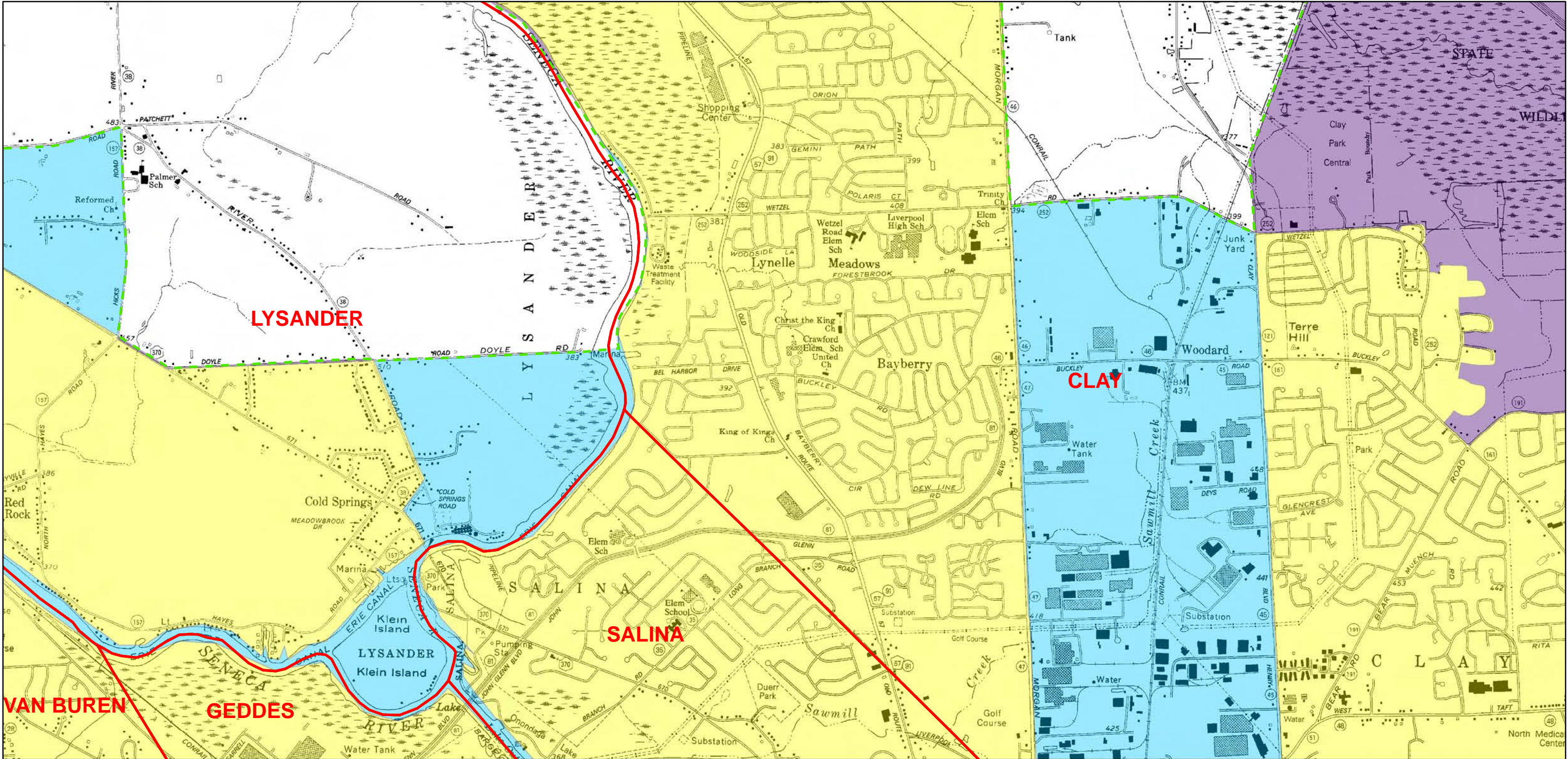
Additionally Designated 2010

2010 and 2000 Census Urbanized Area Overlap

2010 Census Urbanized Area (Newly Designated)







Legend

Town, Village, or City Boundary for New York State

Automatically Designated MS4 Boundary

2000 Census Urbanized Area (No longer UA based on 2010)

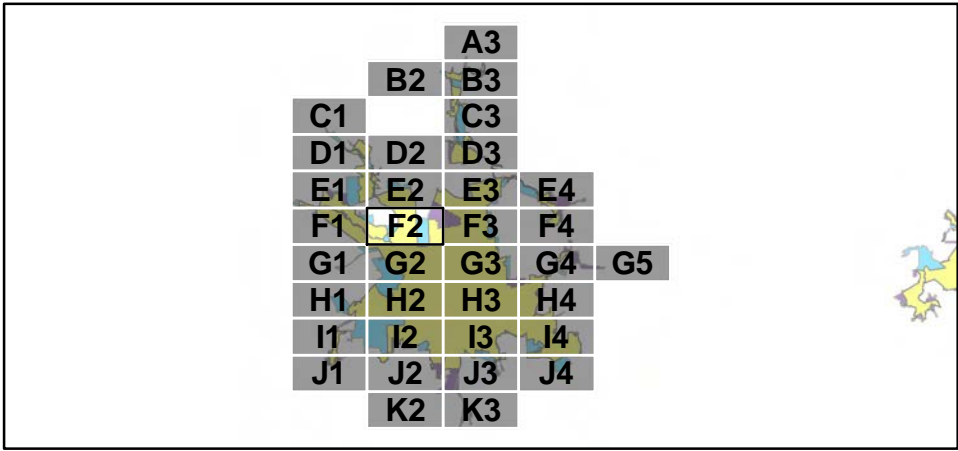
Additionally Designated 2003

Additionally Designated 2008

Additionally Designated 2010

2010 and 2000 Census Urbanized Area Overlap

2010 Census Urbanized Area (Newly Designated)



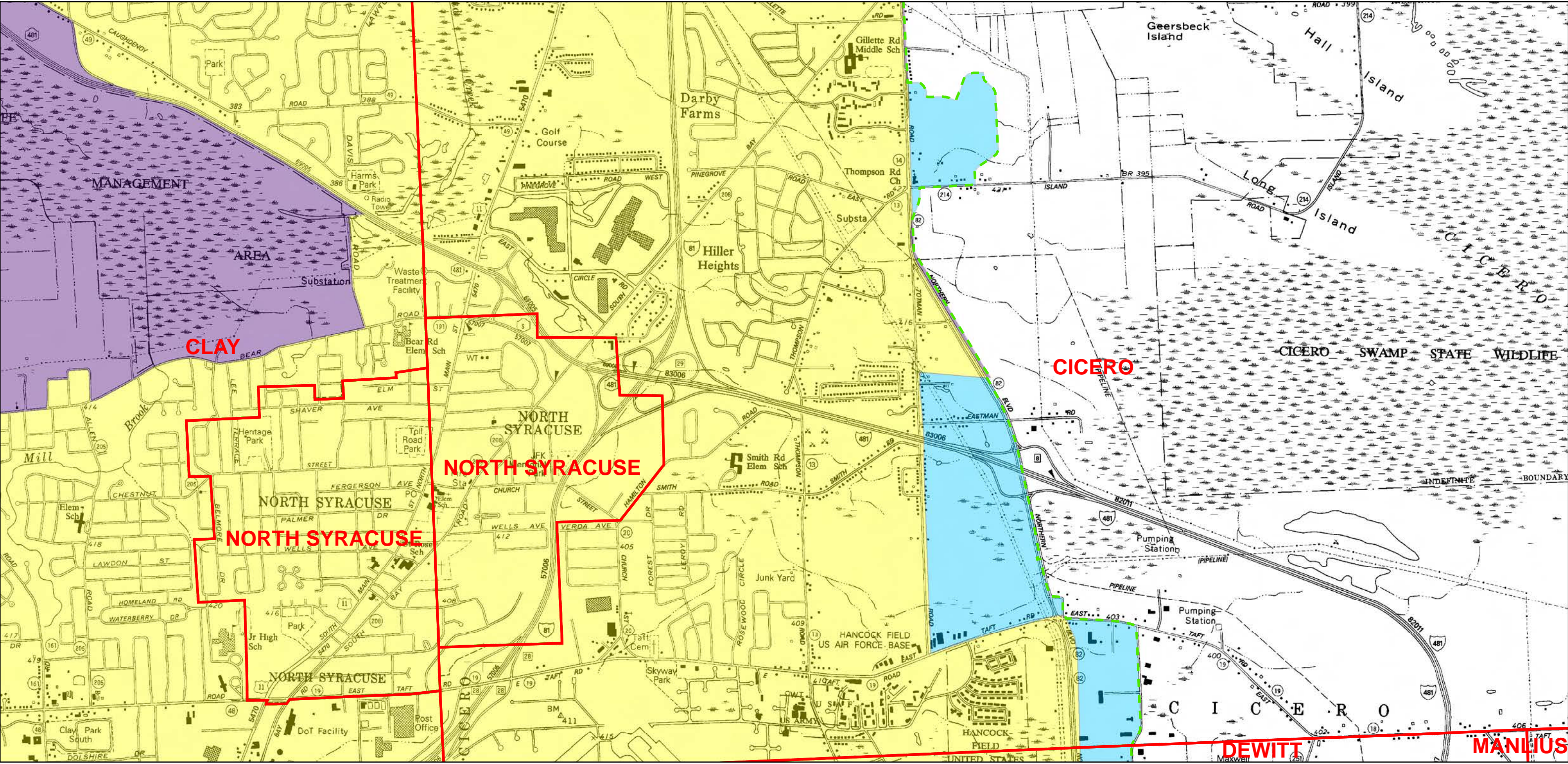
00.250.511.52Miles

N

F2

Page 14 of 35





**Legend**

Town, Village, or City Boundary for New York State

Automatically Designated MS4 Boundary

2000 Census Urbanized Area (No longer UA based on 2010)

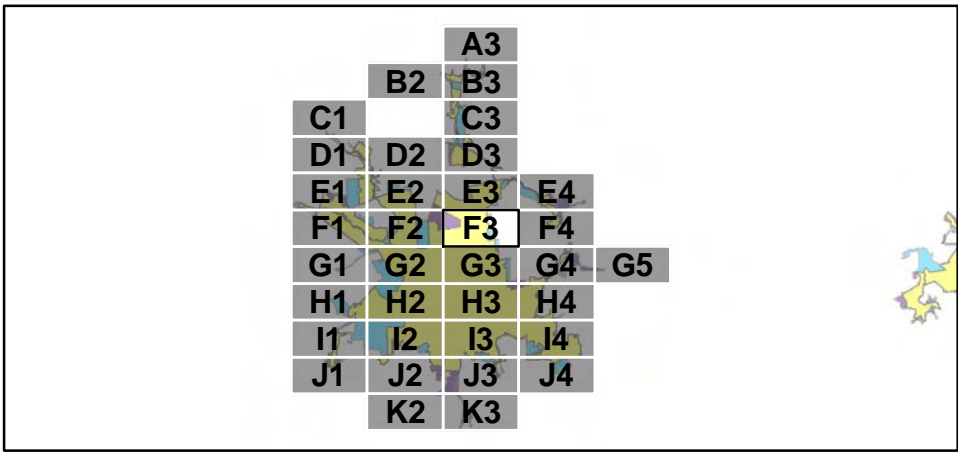
Additionally Designated 2003

Additionally Designated 2008

Additionally Designated 2010

2010 and 2000 Census Urbanized Area Overlap

2010 Census Urbanized Area (Newly Designated)



00.250.511.52

Miles

N

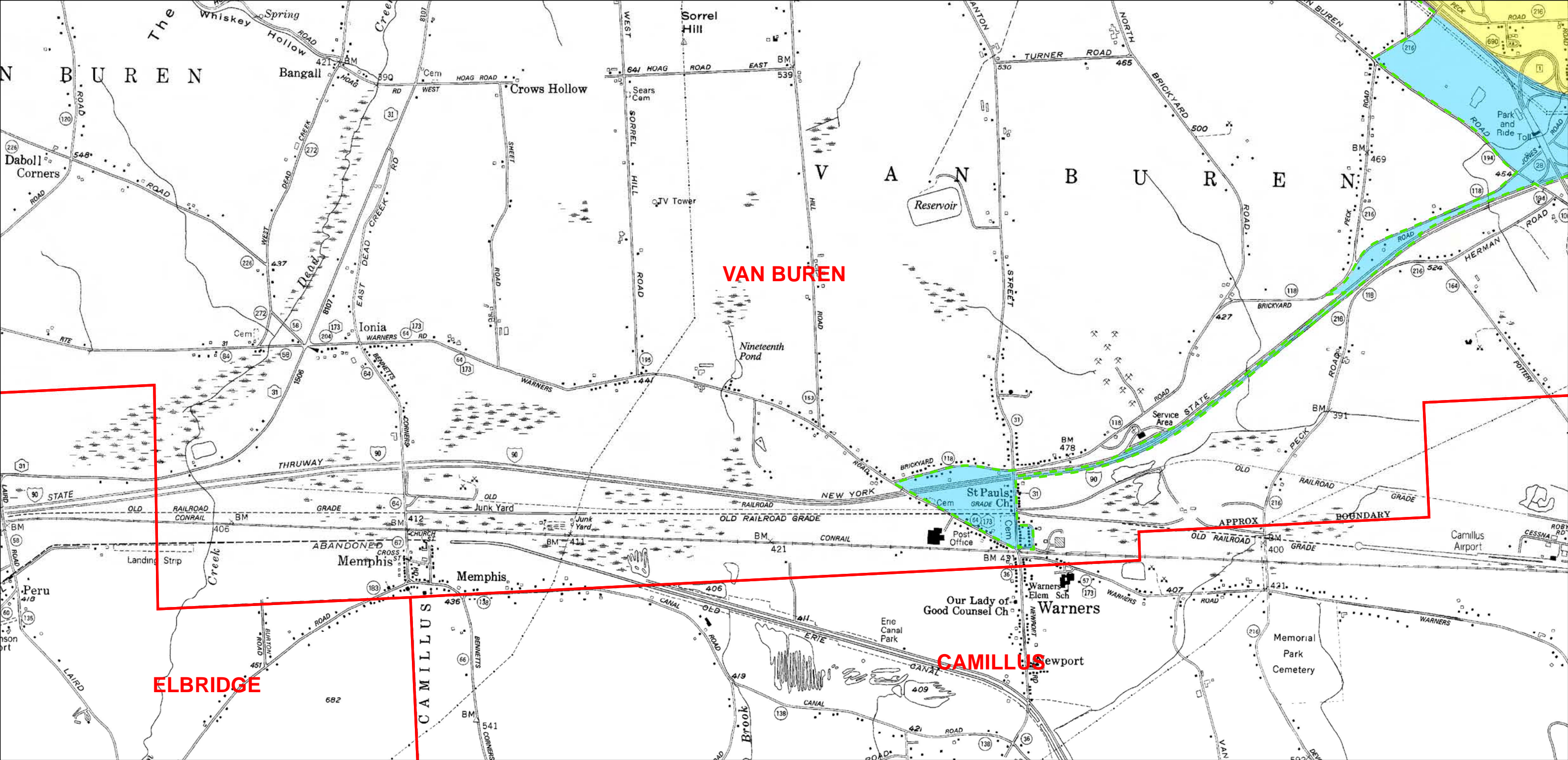
F3

Page 15 of 35









**Legend**

Town, Village, or City Boundary for New York State

Automatically Designated MS4 Boundary

2000 Census Urbanized Area (No longer UA based on 2010)

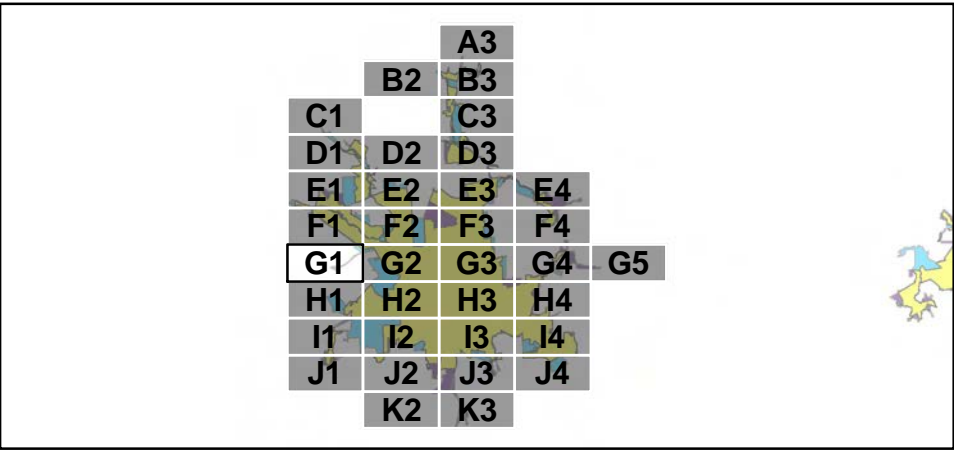
Additionally Designated 2003

Additionally Designated 2008

Additionally Designated 2010

2010 and 2000 Census Urbanized Area Overlap

2010 Census Urbanized Area (Newly Designated)



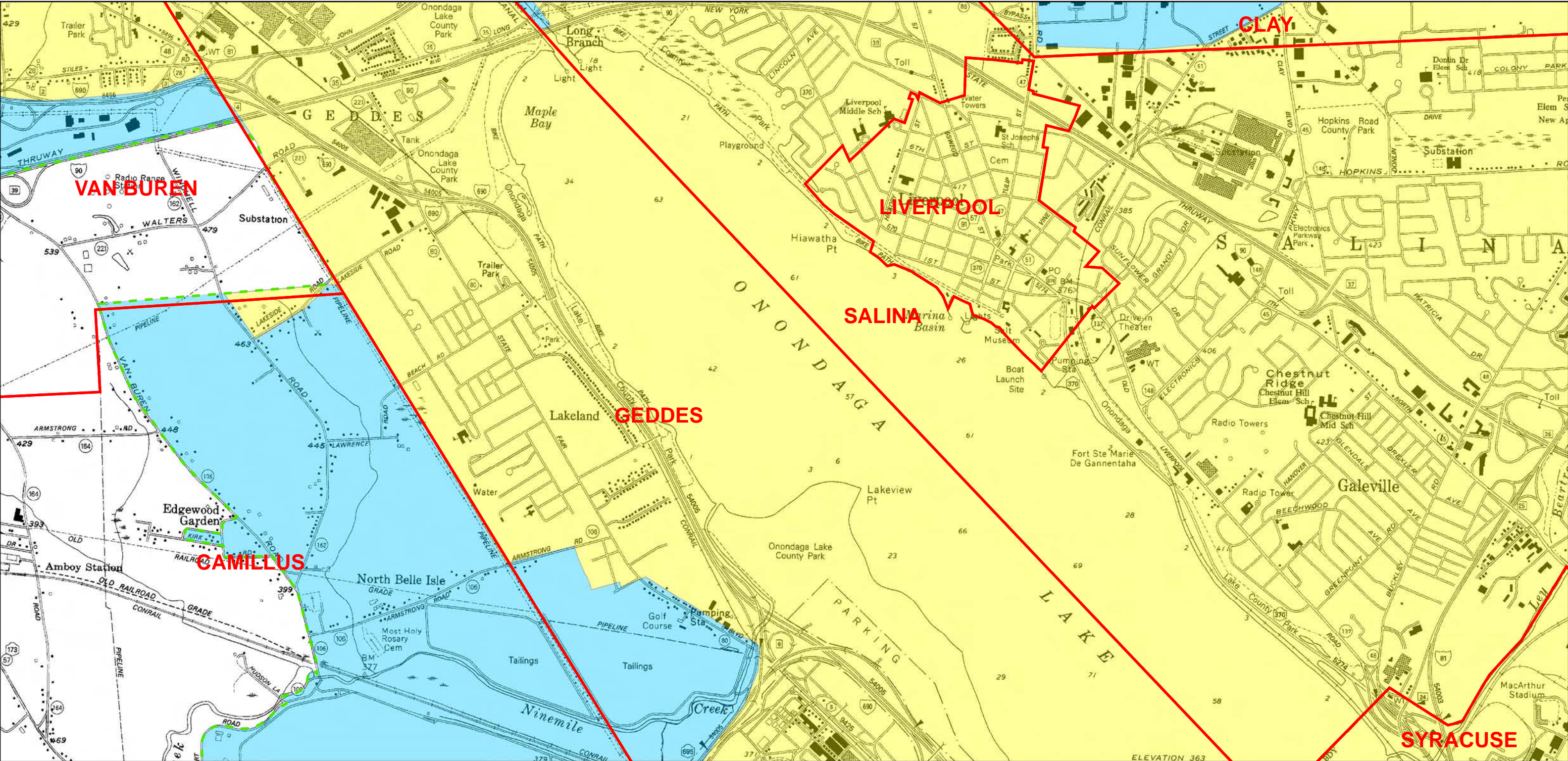
00.250.511.52Miles

N

G1

Page 17 of 35





**Legend**

Town, Village, or City Boundary for New York State

Automatically Designated MS4 Boundary

2000 Census Urbanized Area (No longer UA based on 2010)

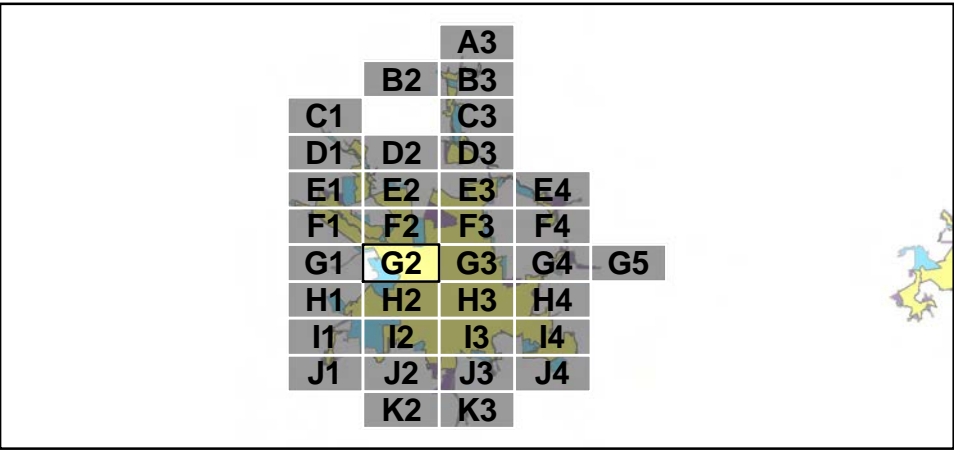
Additionally Designated 2003

Additionally Designated 2008

Additionally Designated 2010

2010 and 2000 Census Urbanized Area Overlap

2010 Census Urbanized Area (Newly Designated)



00.250.511.52

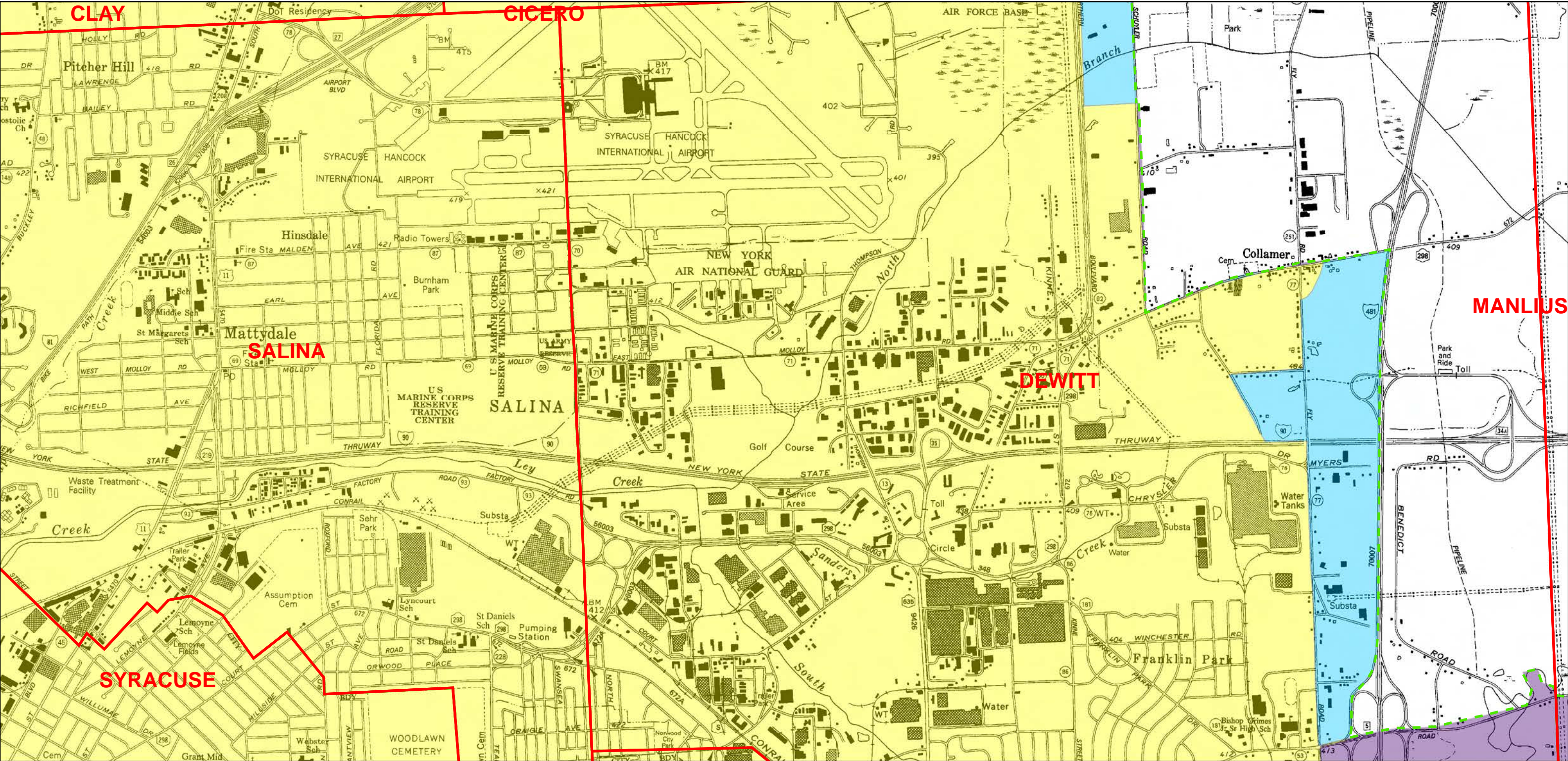
Miles

N

G2

Page 18 of 35





**Legend**

Town, Village, or City Boundary for New York State

Automatically Designated MS4 Boundary

2000 Census Urbanized Area (No longer UA based on 2010)

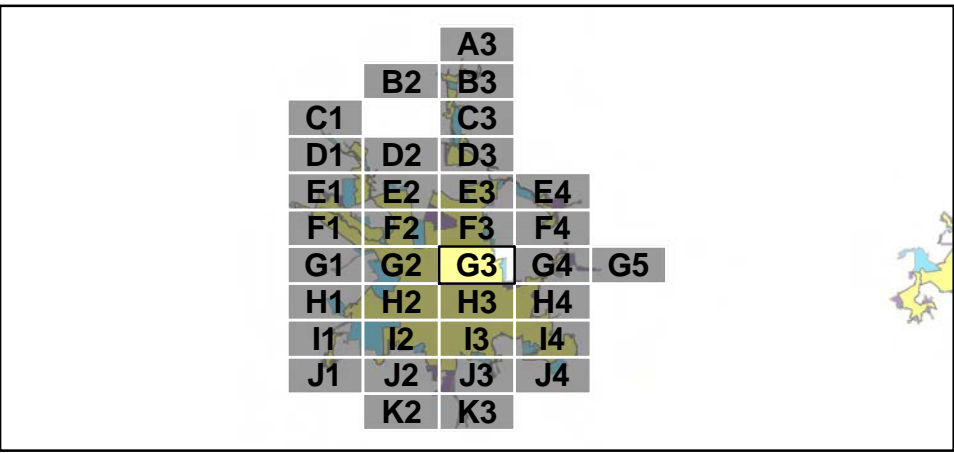
Additionally Designated 2003

Additionally Designated 2008

Additionally Designated 2010

2010 and 2000 Census Urbanized Area Overlap

2010 Census Urbanized Area (Newly Designated)



00.250.511.52

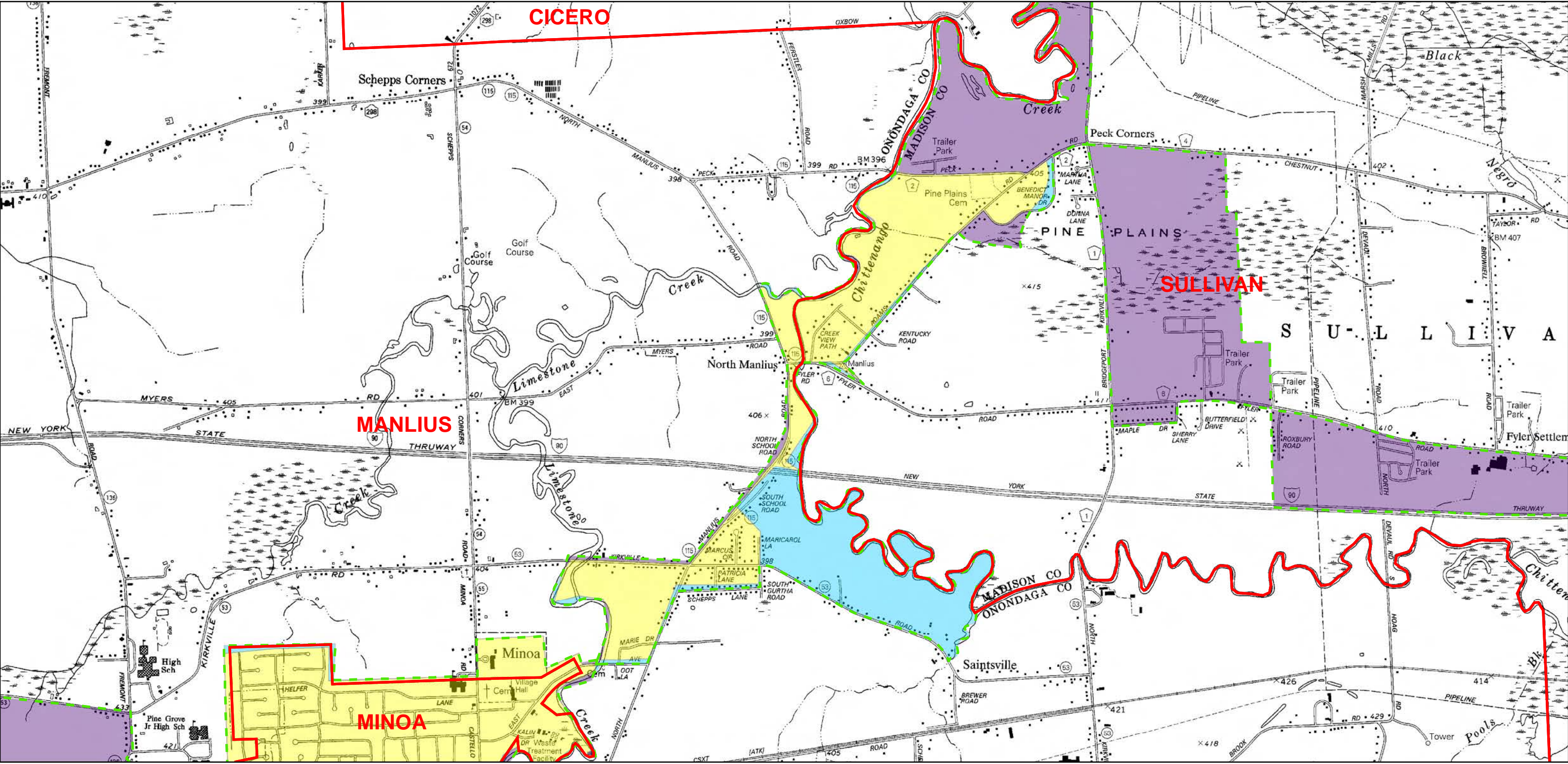
Miles

N

G3

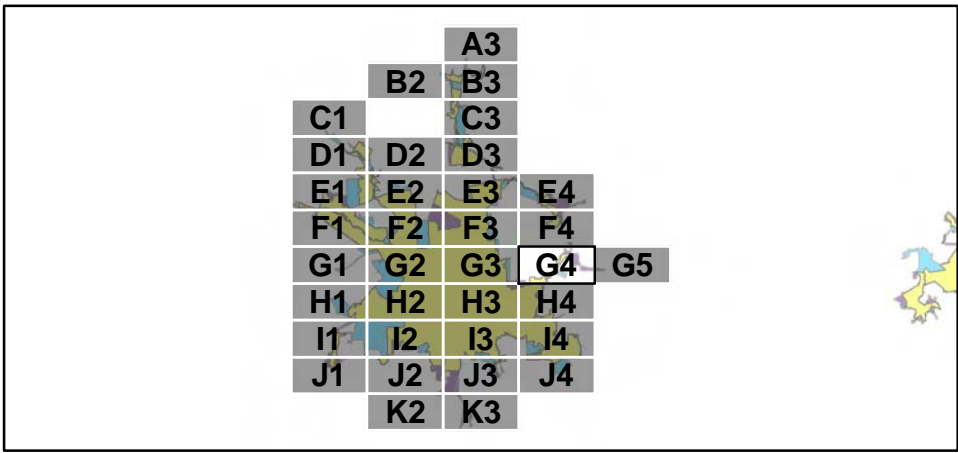
Page 19 of 35





**Legend**

- Town, Village, or City Boundary for New York State
- Automatically Designated MS4 Boundary
- 2000 Census Urbanized Area (No longer UA based on 2010)
- Additionally Designated 2003
- Additionally Designated 2008
- Additionally Designated 2010
- 2010 and 2000 Census Urbanized Area Overlap
- 2010 Census Urbanized Area (Newly Designated)



0 0.25 0.5 1 1.5 2 Miles

N

G4

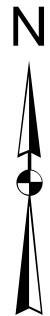

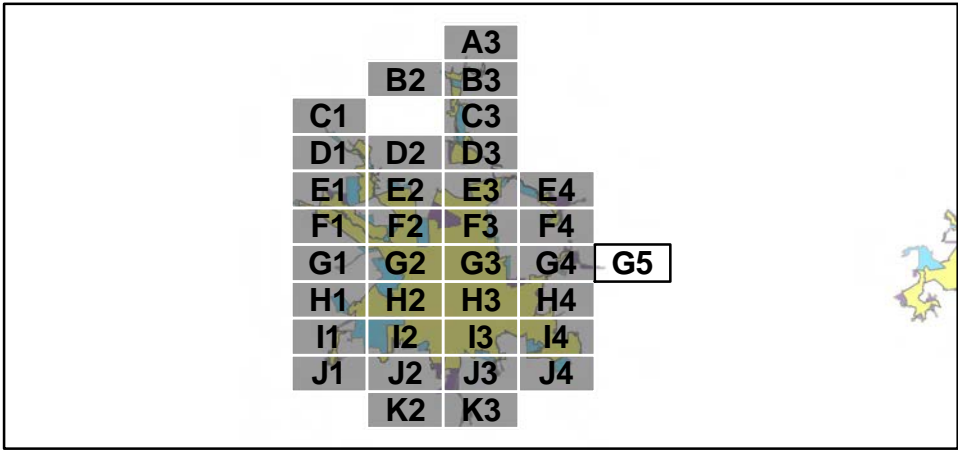
Page 20 of 35



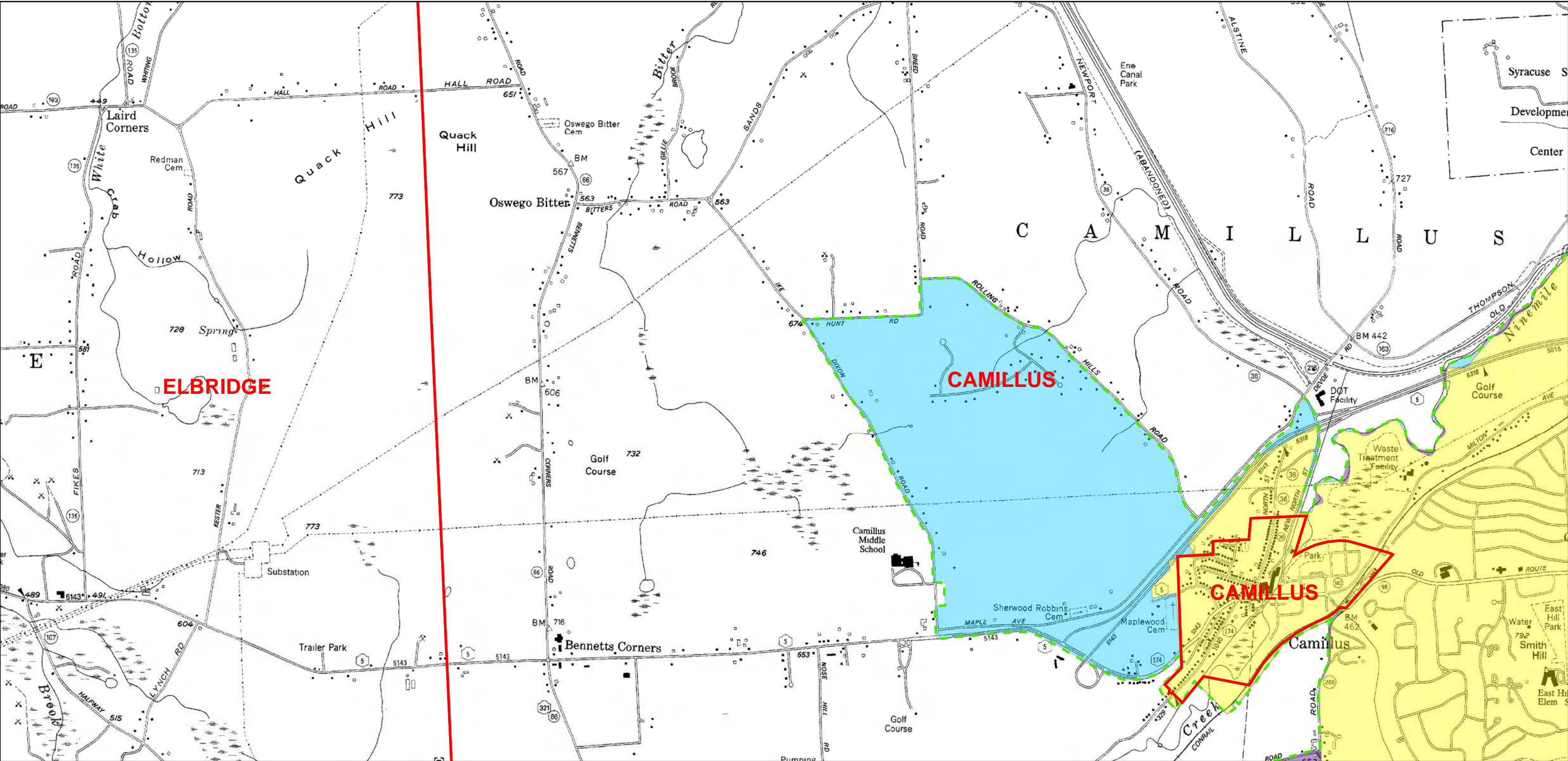


**Legend**

- Town, Village, or City Boundary for New York State
- Automatically Designated MS4 Boundary
- 2000 Census Urbanized Area (No longer UA based on 2010)
- Additionally Designated 2003
- Additionally Designated 2008
- Additionally Designated 2010
- 2010 and 2000 Census Urbanized Area Overlap
- 2010 Census Urbanized Area (Newly Designated)







**Legend**

Town, Village, or City Boundary for New York State

Automatically Designated MS4 Boundary

2000 Census Urbanized Area (No longer UA based on 2010)

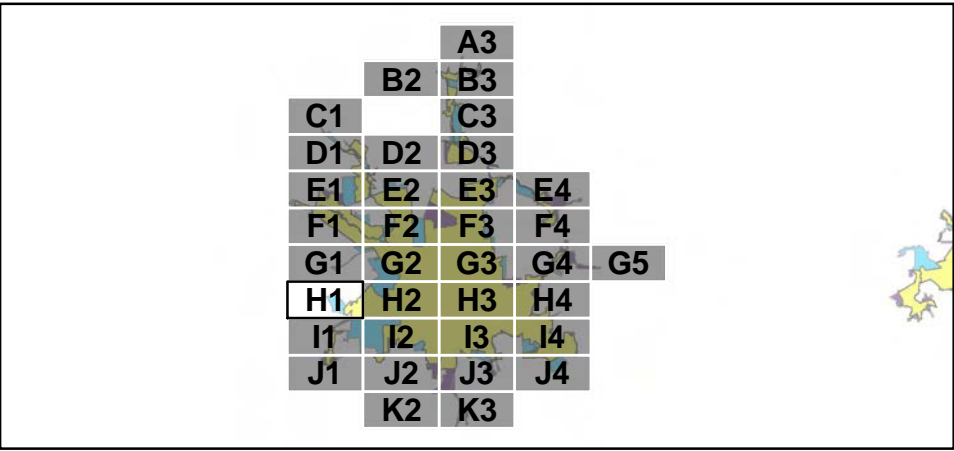
Additionally Designated 2003

Additionally Designated 2008

Additionally Designated 2010

2010 and 2000 Census Urbanized Area Overlap

2010 Census Urbanized Area (Newly Designated)



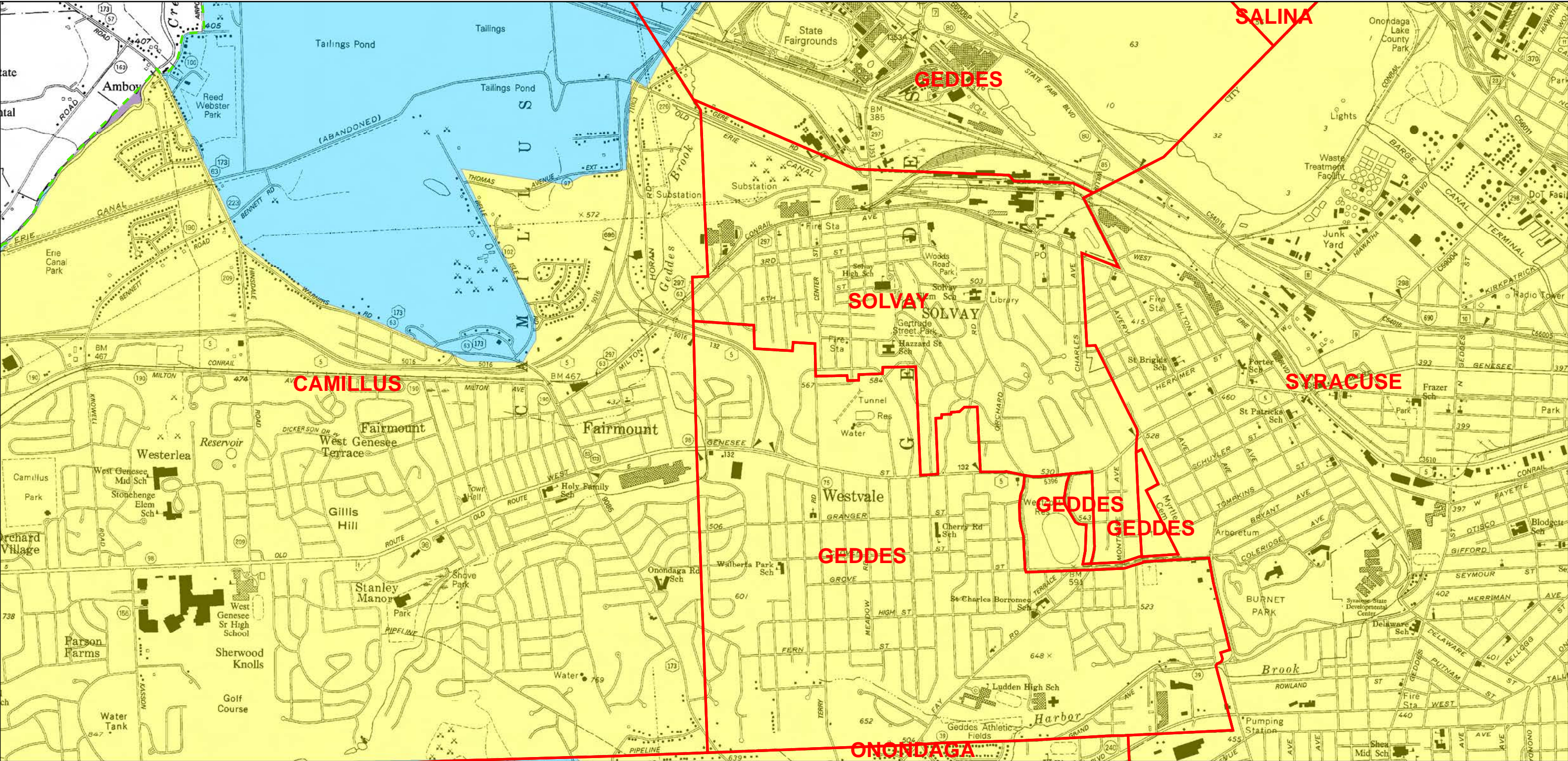
00.250.511.52Miles

N

H1

Page 22 of 35





**Legend**

Town, Village, or City Boundary for New York State

Automatically Designated MS4 Boundary

2000 Census Urbanized Area (No longer UA based on 2010)

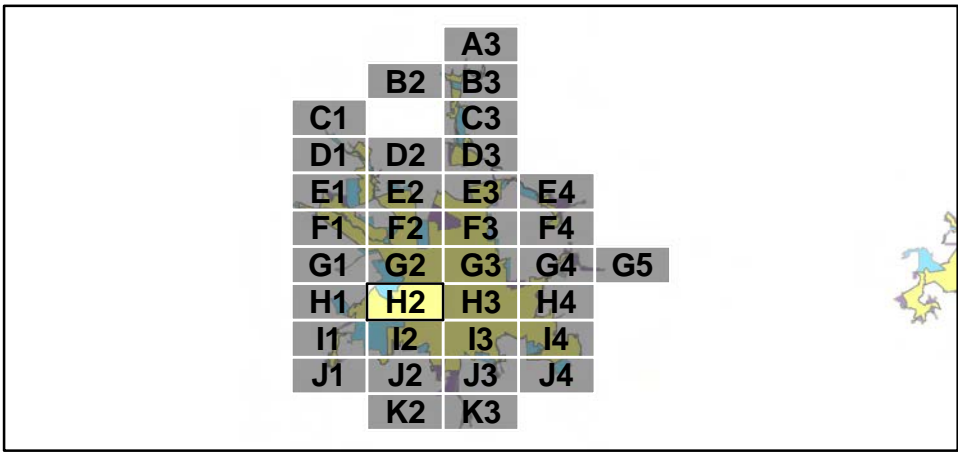
Additionally Designated 2003

Additionally Designated 2008

Additionally Designated 2010

2010 and 2000 Census Urbanized Area Overlap

2010 Census Urbanized Area (Newly Designated)



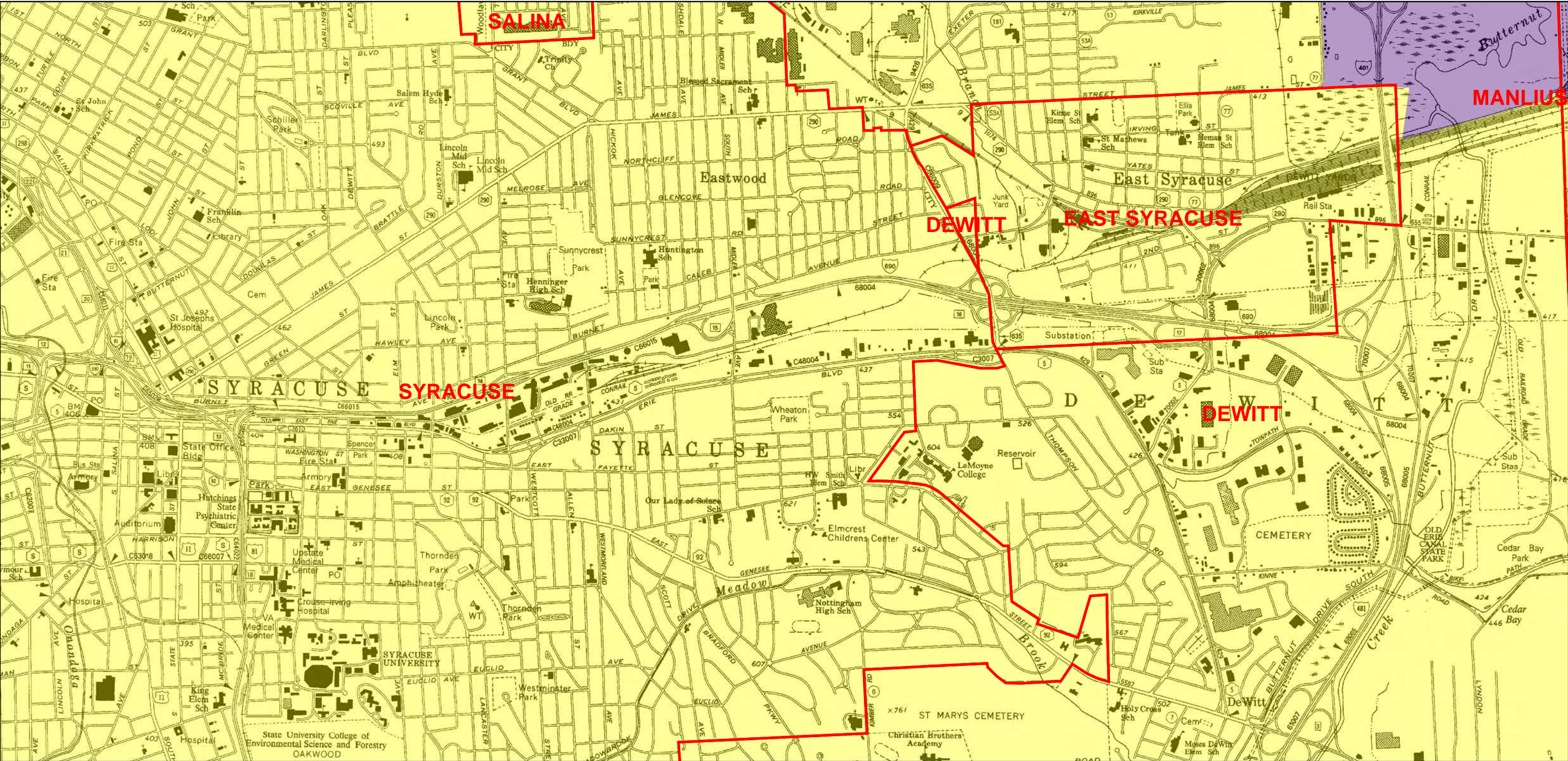
00.250.511.52Miles

N

H2

Page 23 of 35





**Legend**

Town, Village, or City Boundary for New York State

Automatically Designated MS4 Boundary

2000 Census Urbanized Area (No longer UA based on 2010)

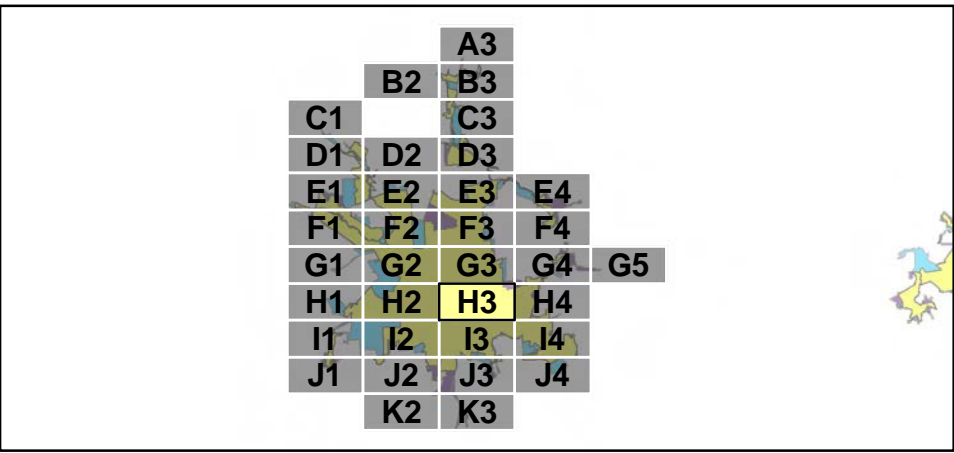
Additionally Designated 2003

Additionally Designated 2008

Additionally Designated 2010

2010 and 2000 Census Urbanized Area Overlap

2010 Census Urbanized Area (Newly Designated)



00.250.511.52

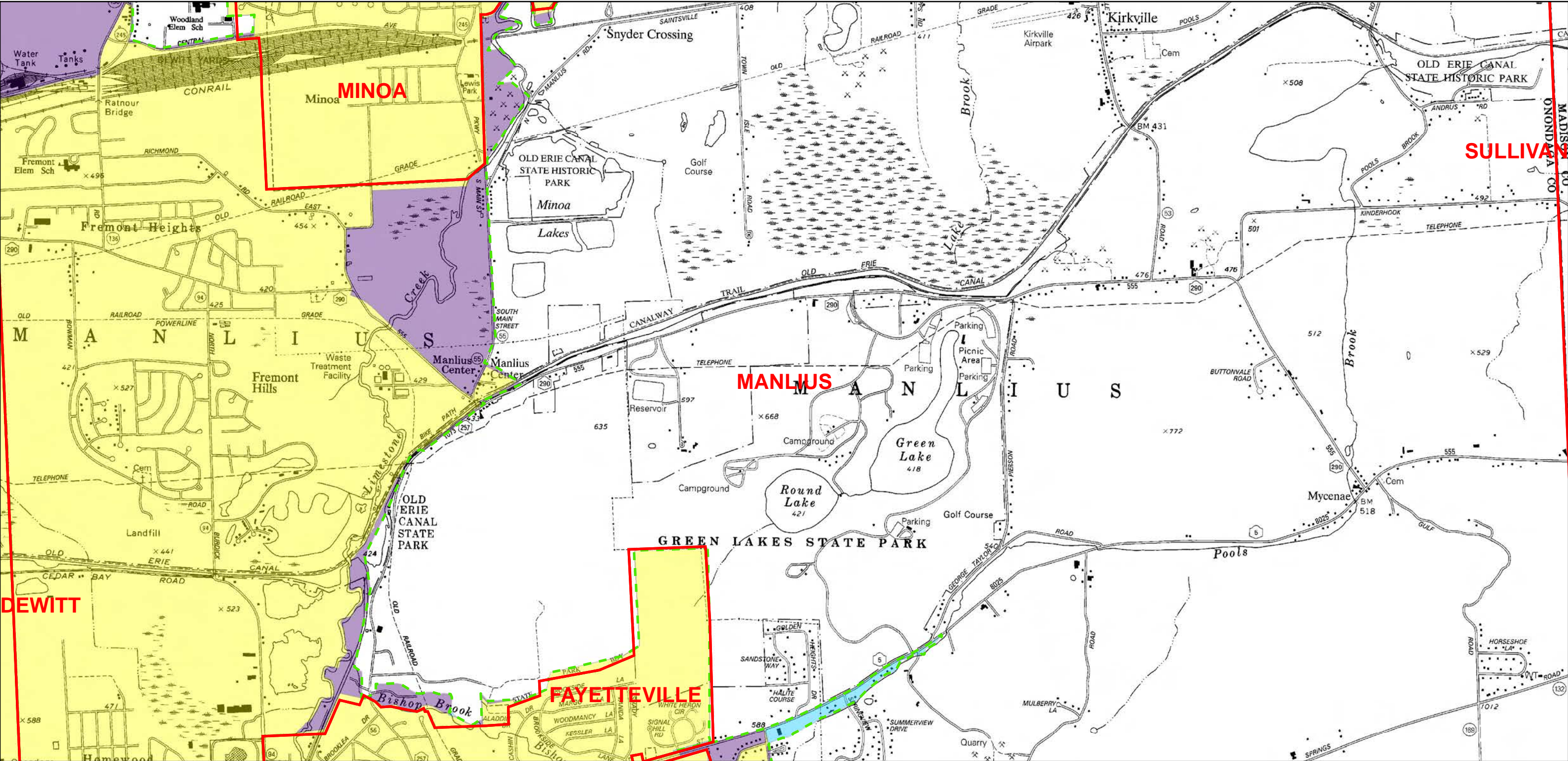
Miles

N

H3


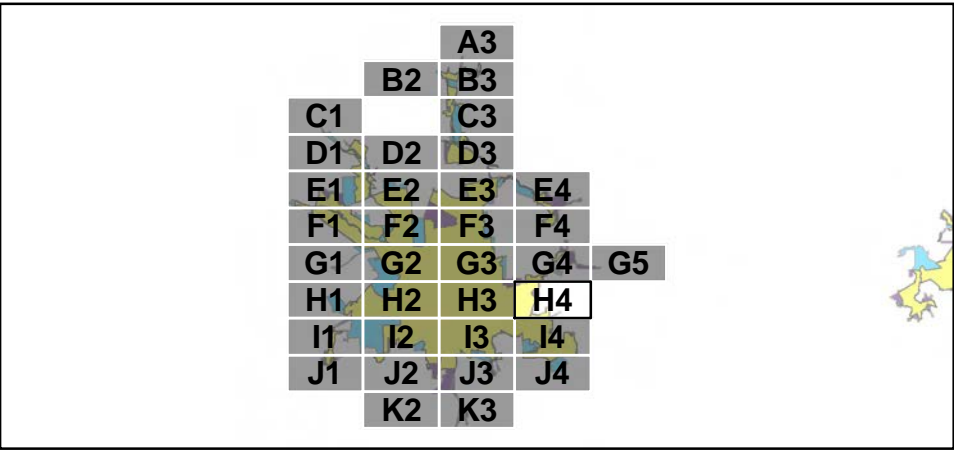
Page 24 of 35



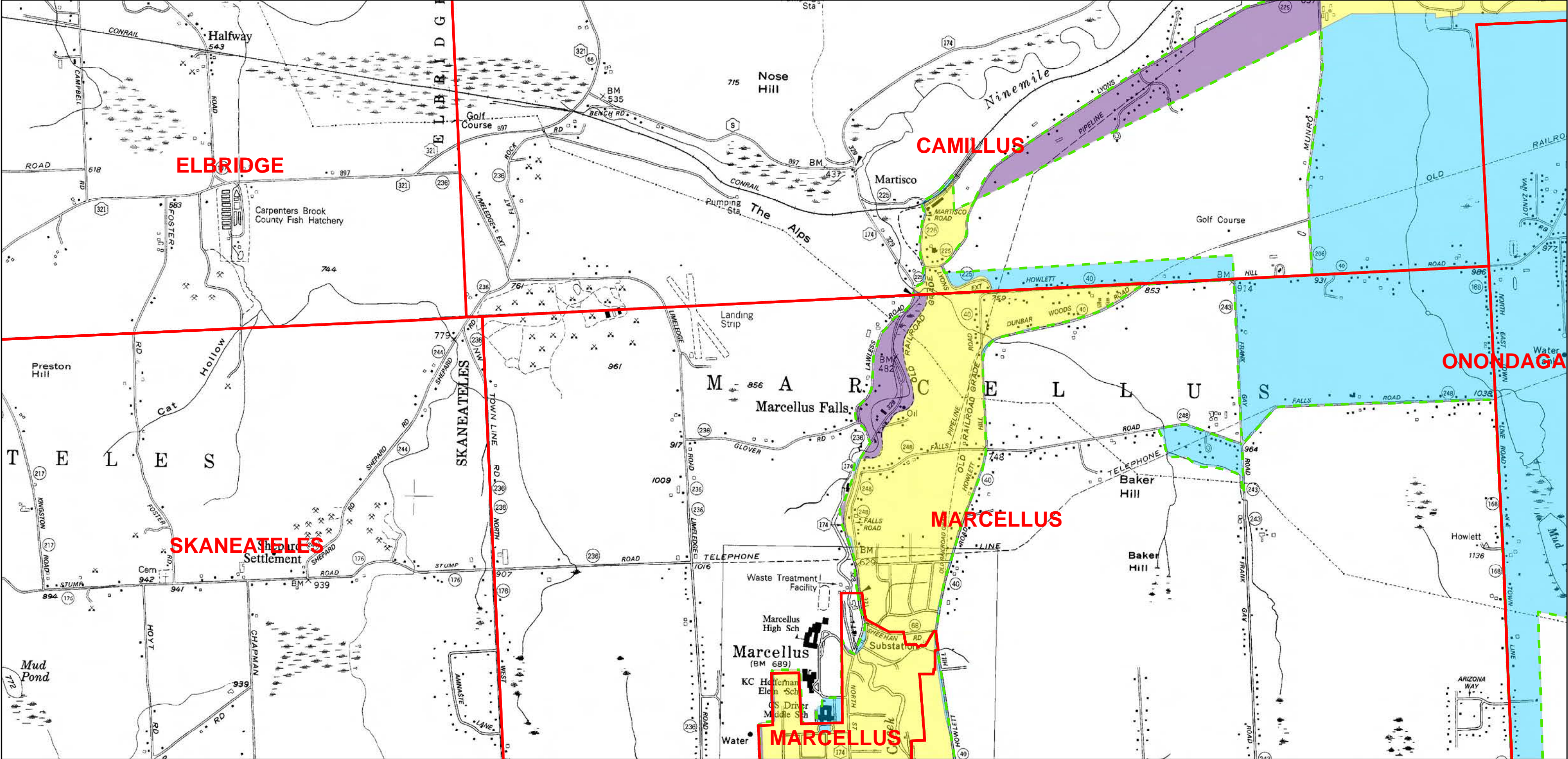


**Legend**

- Town, Village, or City Boundary for New York State
- Automatically Designated MS4 Boundary
- 2000 Census Urbanized Area (No longer UA based on 2010)
- Additionally Designated 2003
- Additionally Designated 2008
- Additionally Designated 2010
- 2010 and 2000 Census Urbanized Area Overlap
- 2010 Census Urbanized Area (Newly Designated)







**Legend**

Town, Village, or City Boundary for New York State

Automatically Designated MS4 Boundary

2000 Census Urbanized Area (No longer UA based on 2010)

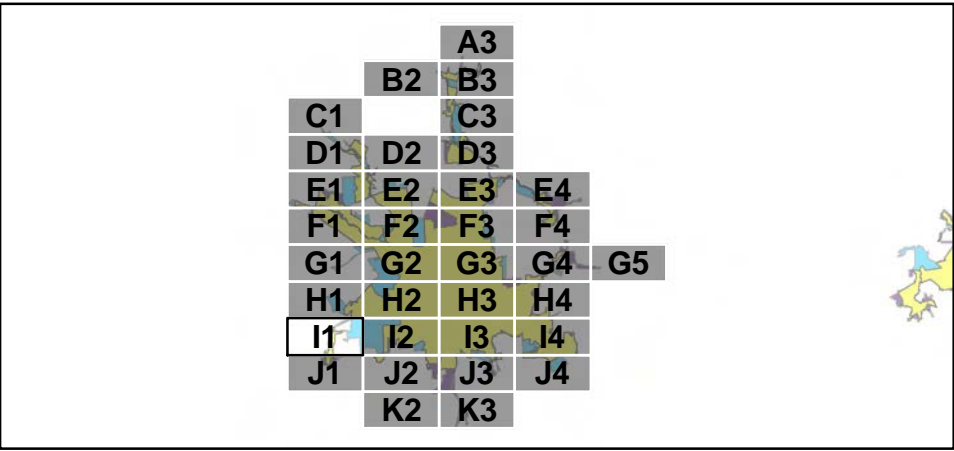
Additionally Designated 2003

Additionally Designated 2008

Additionally Designated 2010

2010 and 2000 Census Urbanized Area Overlap

2010 Census Urbanized Area (Newly Designated)



00.250.511.52

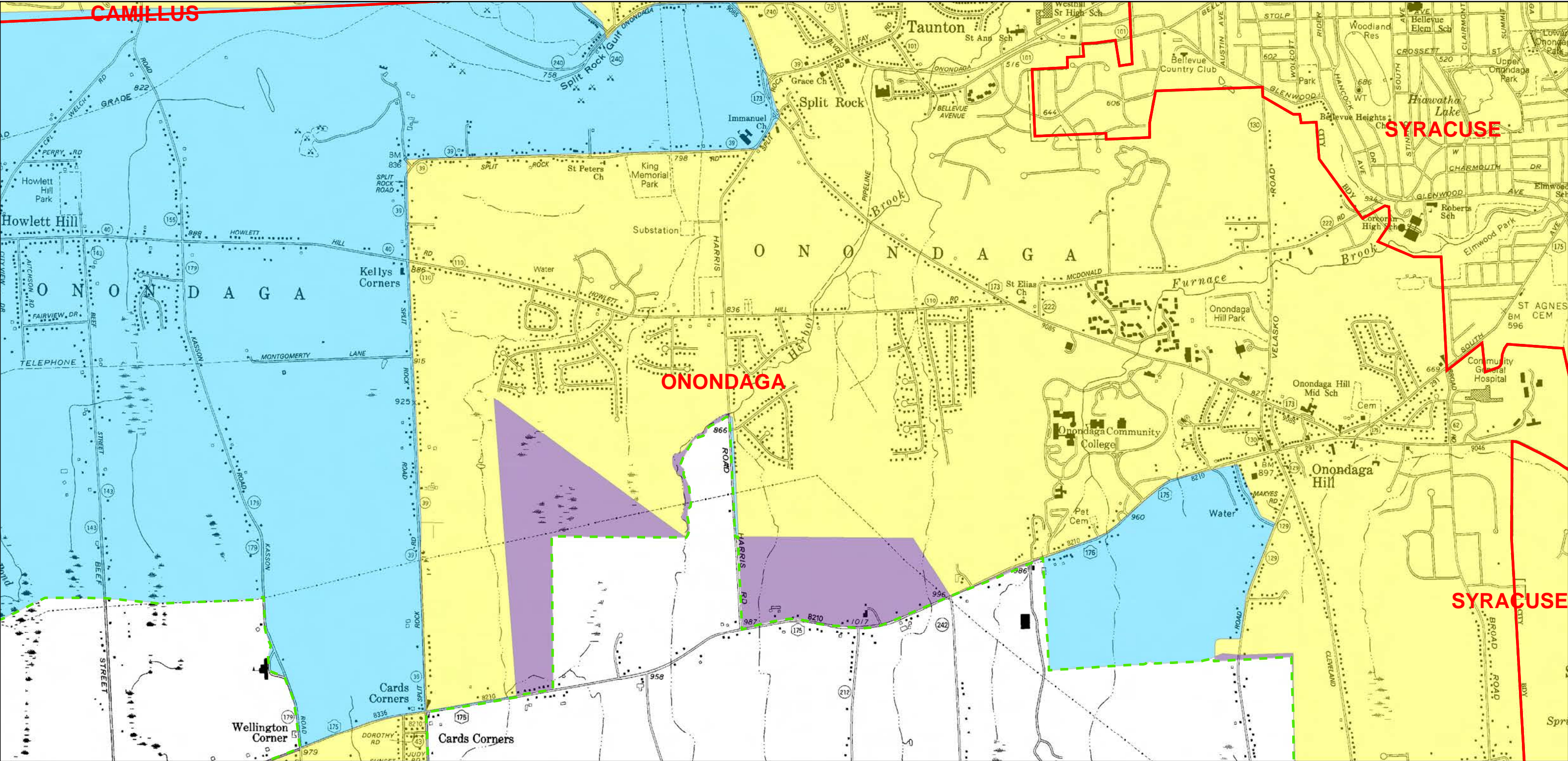
Miles

N

I1

Page 26 of 35





**Legend**

Town, Village, or City Boundary for New York State

Automatically Designated MS4 Boundary

2000 Census Urbanized Area (No longer UA based on 2010)

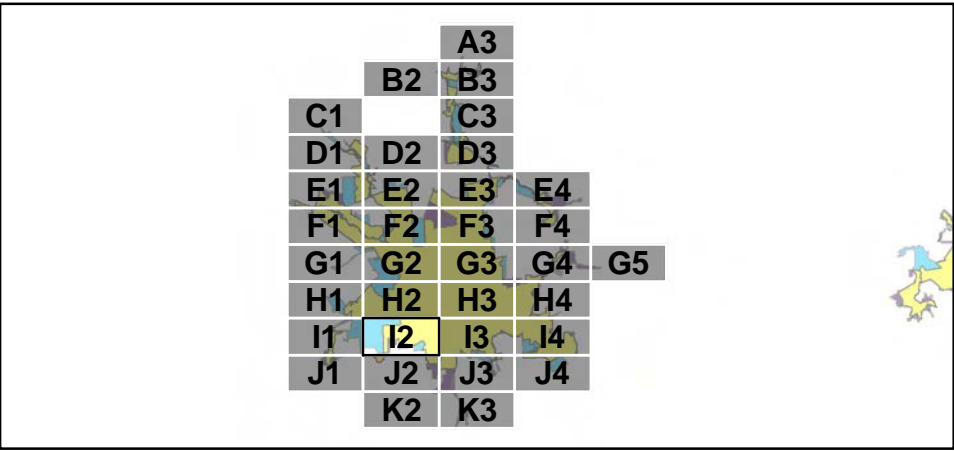
Additionally Designated 2003

Additionally Designated 2008

Additionally Designated 2010

2010 and 2000 Census Urbanized Area Overlap

2010 Census Urbanized Area (Newly Designated)



00.250.511.52

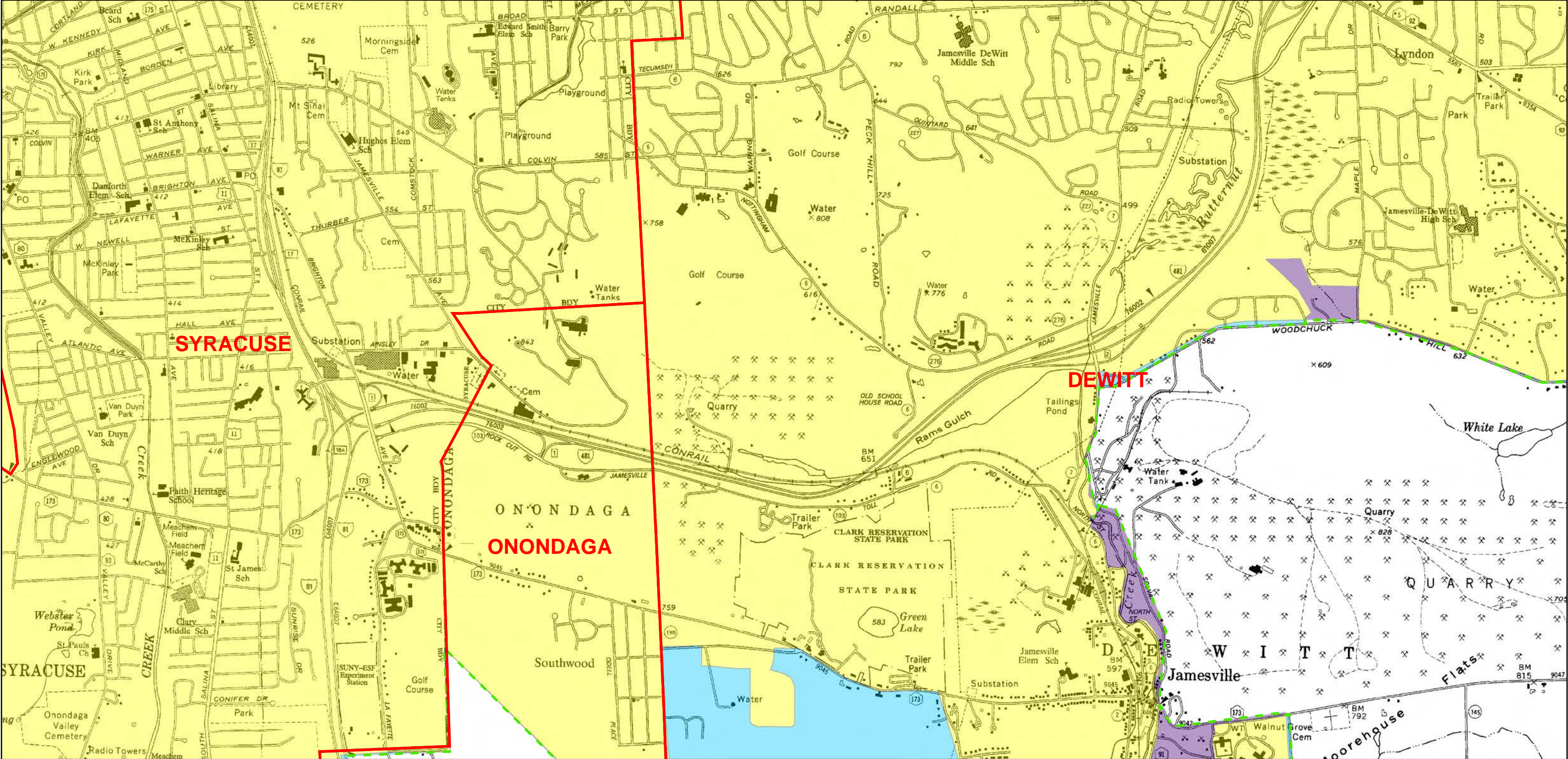
Miles

N

I2


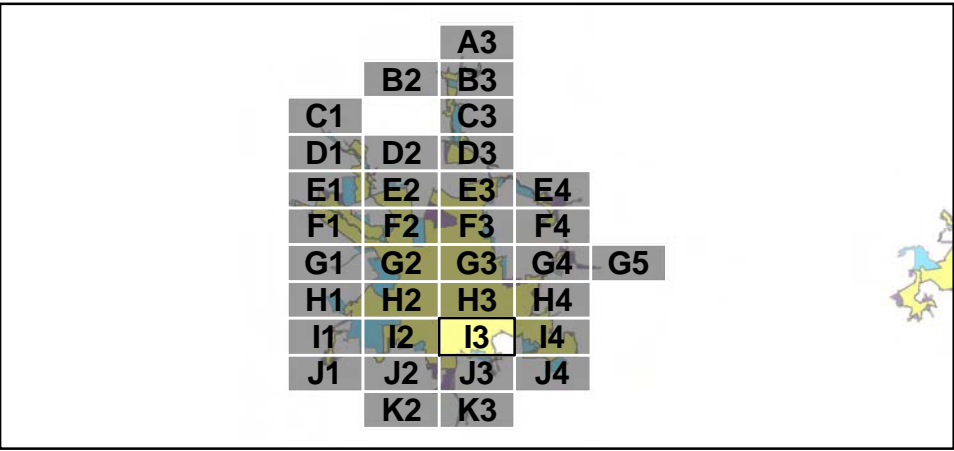
Page 27 of 35



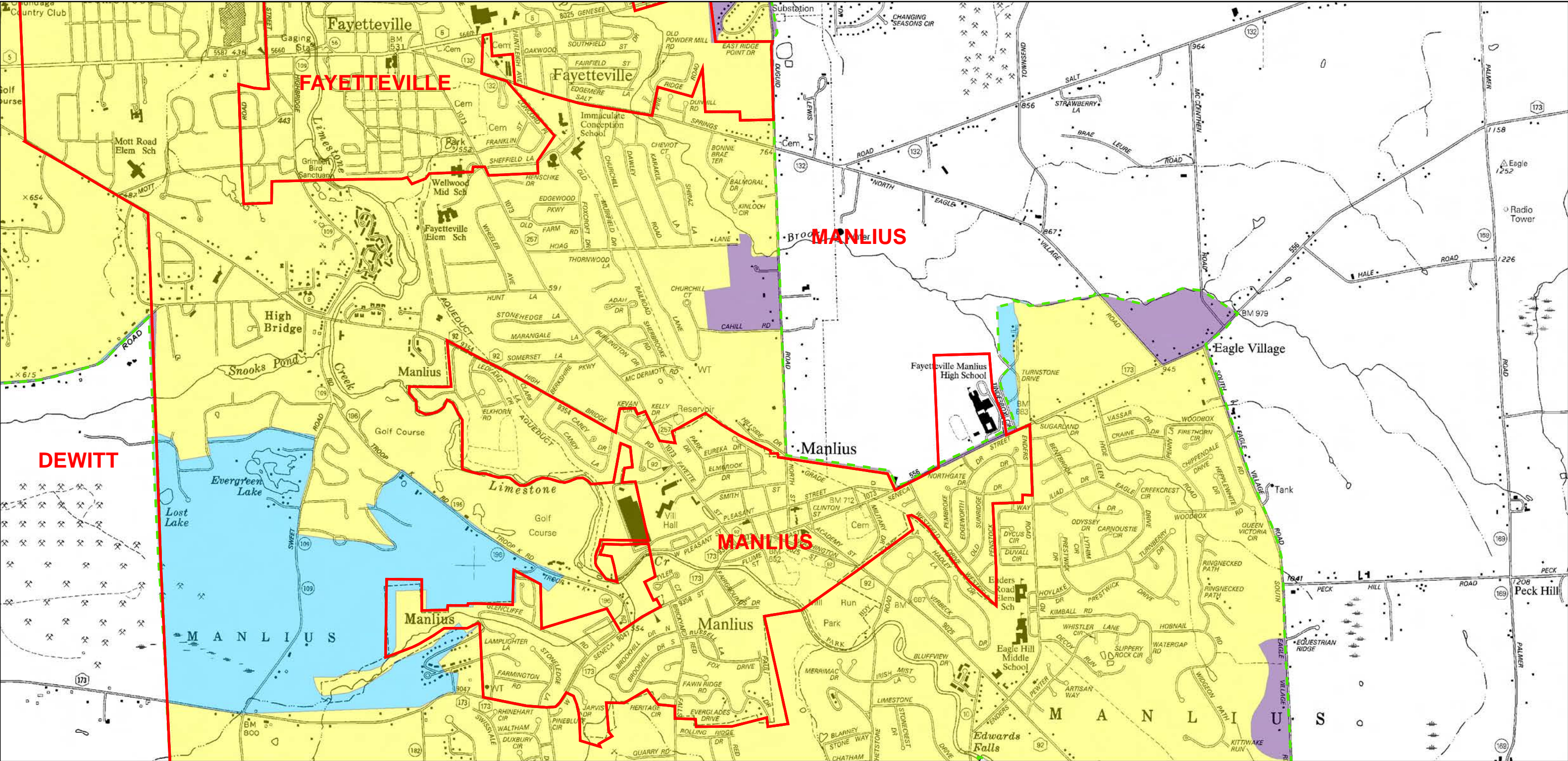


**Legend**

- Town, Village, or City Boundary for New York State
- Automatically Designated MS4 Boundary
- 2000 Census Urbanized Area (No longer UA based on 2010)
- Additionally Designated 2003
- Additionally Designated 2008
- Additionally Designated 2010
- 2010 and 2000 Census Urbanized Area Overlap
- 2010 Census Urbanized Area (Newly Designated)

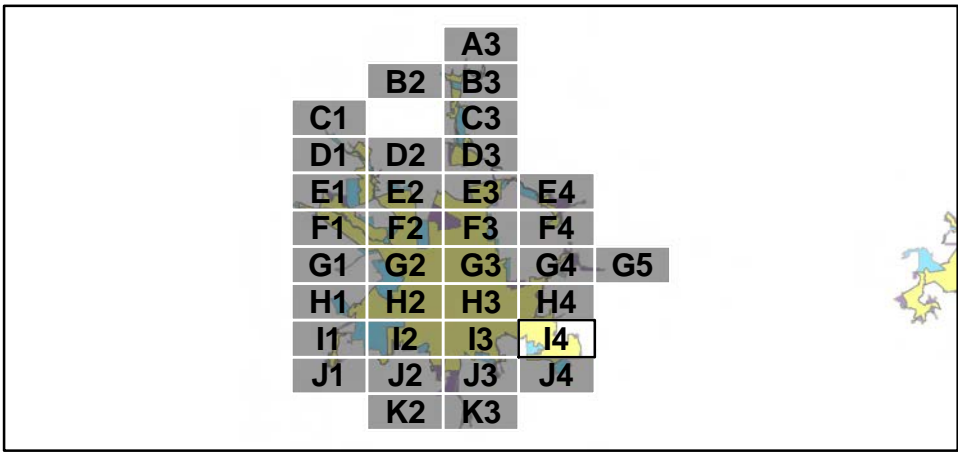






**Legend**

- Town, Village, or City Boundary for New York State
- Automatically Designated MS4 Boundary
- 2000 Census Urbanized Area (No longer UA based on 2010)
- Additionally Designated 2003
- Additionally Designated 2008
- Additionally Designated 2010
- 2010 and 2000 Census Urbanized Area Overlap
- 2010 Census Urbanized Area (Newly Designated)



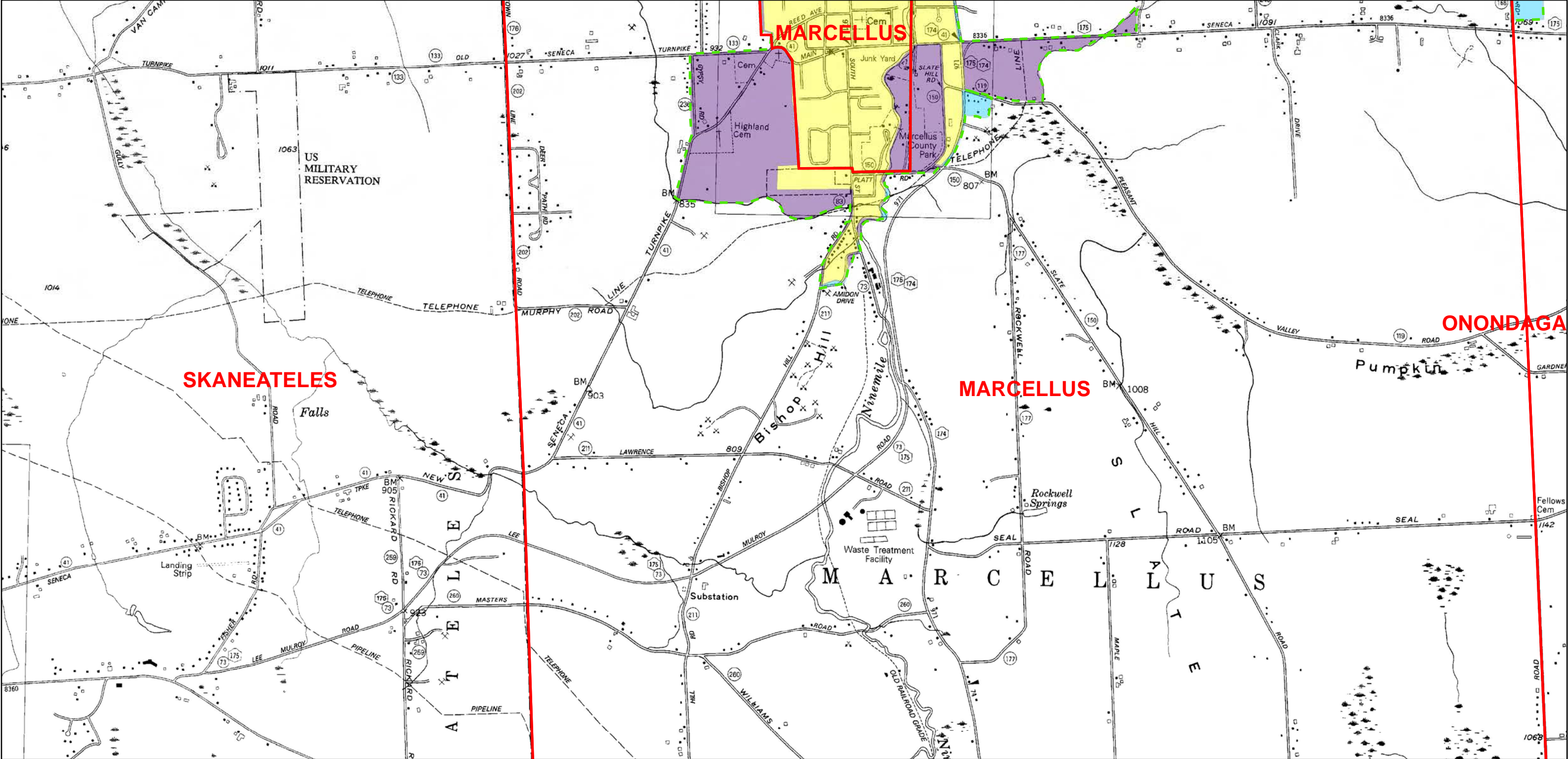
0 0.25 0.5 1 1.5 2 Miles

N

I4

Page 29 of 35





**Legend**

Town, Village, or City Boundary for New York State

Automatically Designated MS4 Boundary

2000 Census Urbanized Area (No longer UA based on 2010)

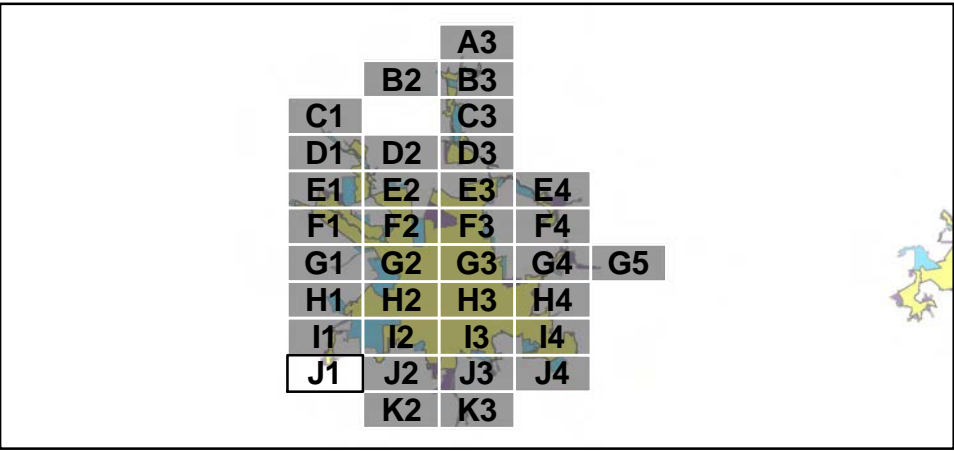
Additionally Designated 2003

Additionally Designated 2008

Additionally Designated 2010

2010 and 2000 Census Urbanized Area Overlap

2010 Census Urbanized Area (Newly Designated)



00.250.511.52

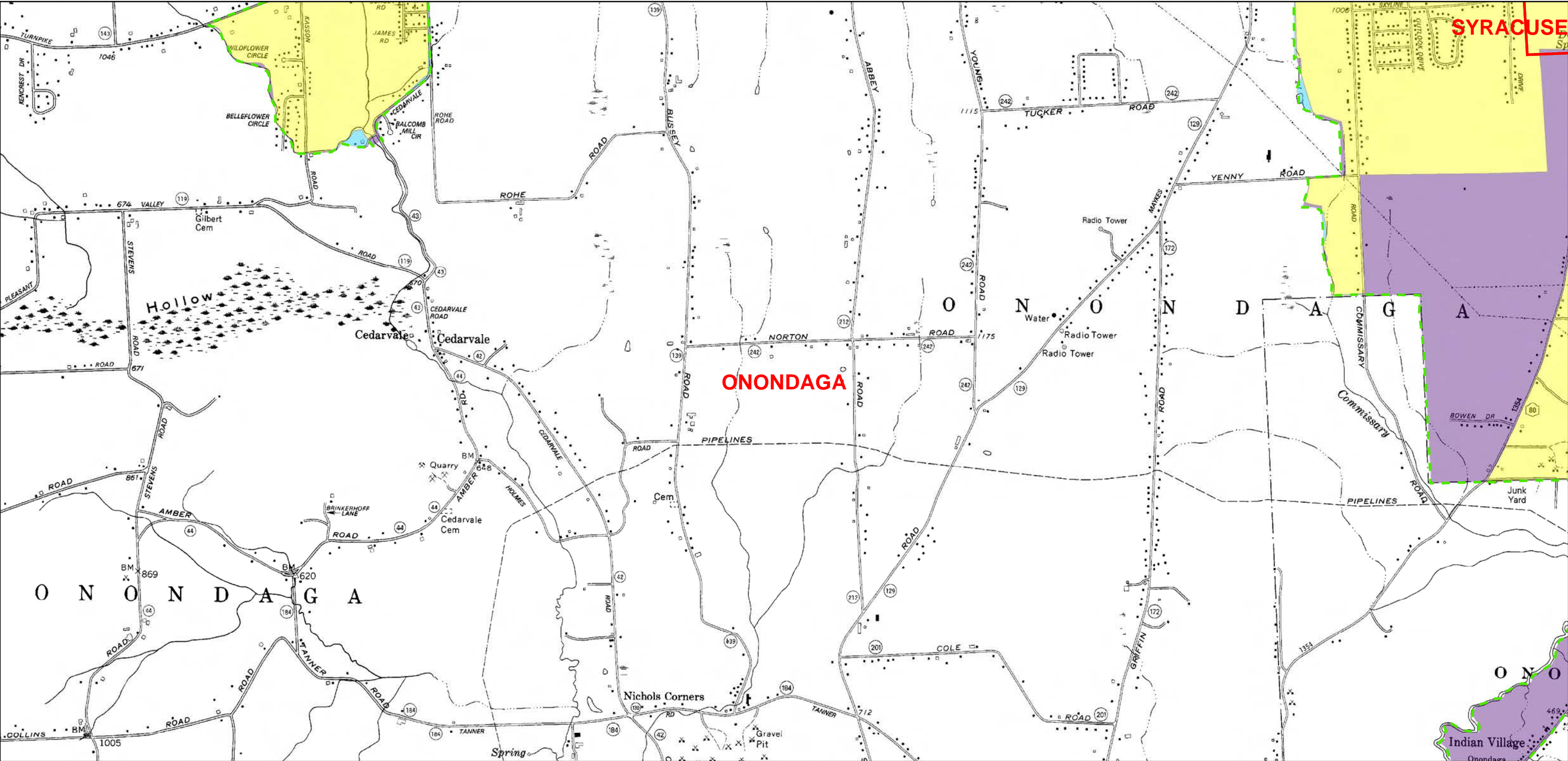
Miles

N

J1

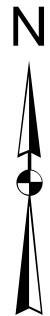

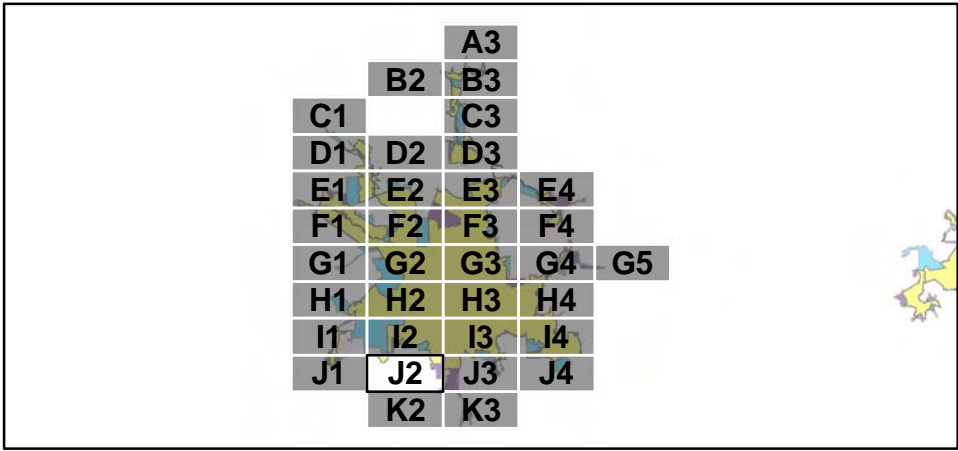
Page 30 of 35



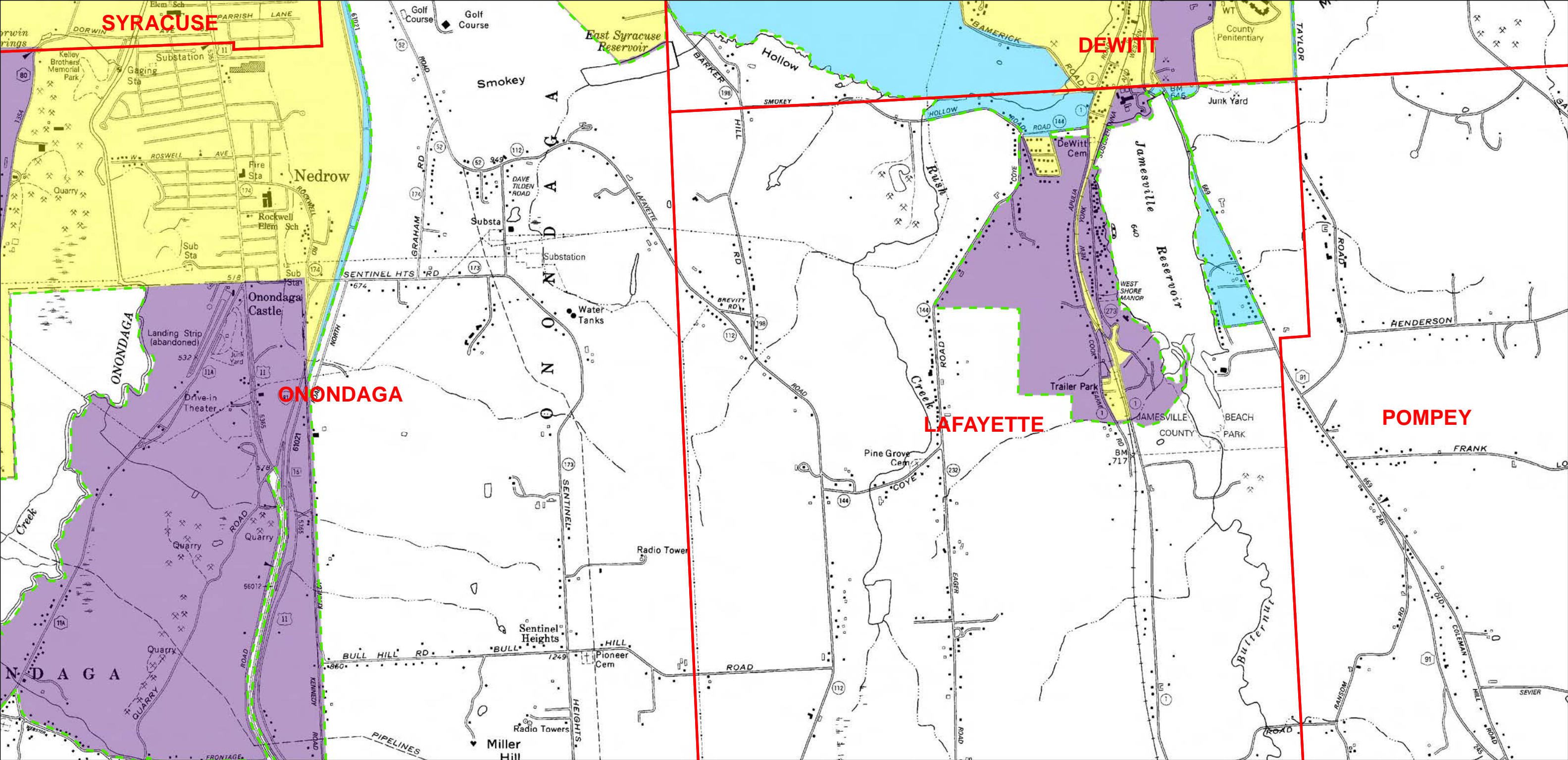


**Legend**

- Town, Village, or City Boundary for New York State
- Automatically Designated MS4 Boundary
- 2000 Census Urbanized Area (No longer UA based on 2010)
- Additionally Designated 2003
- Additionally Designated 2008
- Additionally Designated 2010
- 2010 and 2000 Census Urbanized Area Overlap
- 2010 Census Urbanized Area (Newly Designated)


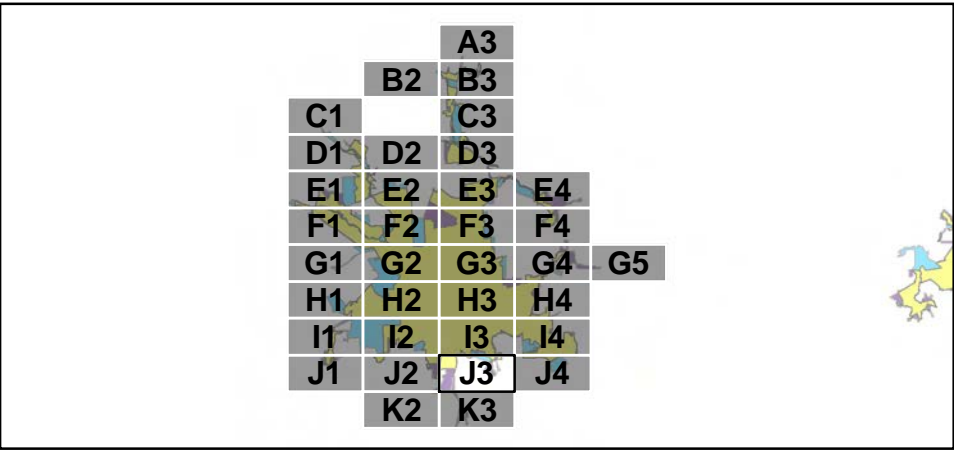




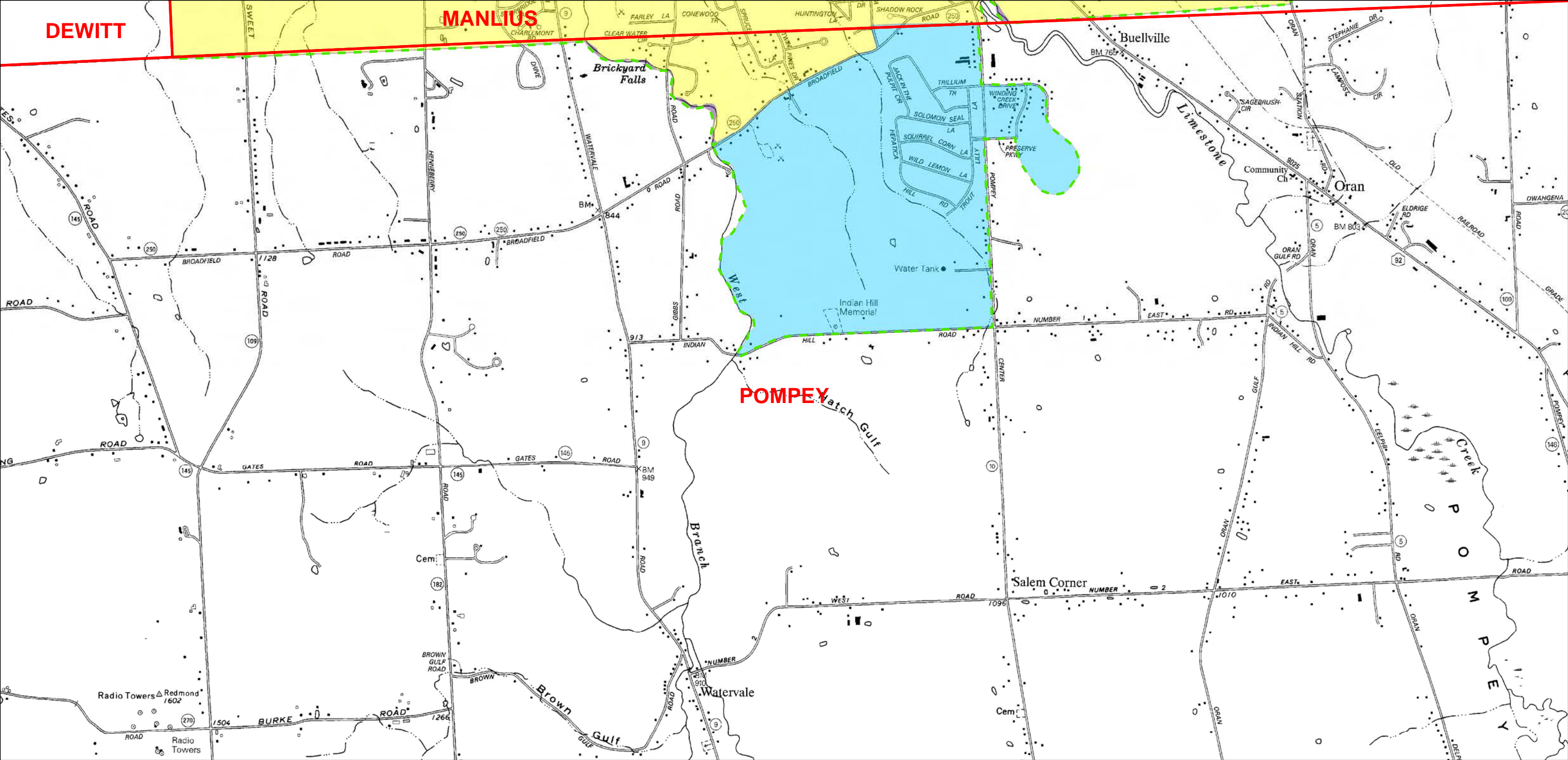


**Legend**

Town, Village, or City Boundary for New York State

Automatically Designated MS4 Boundary





**Legend**

Town, Village, or City Boundary for New York State

Automatically Designated MS4 Boundary

2000 Census Urbanized Area (No longer UA based on 2010)

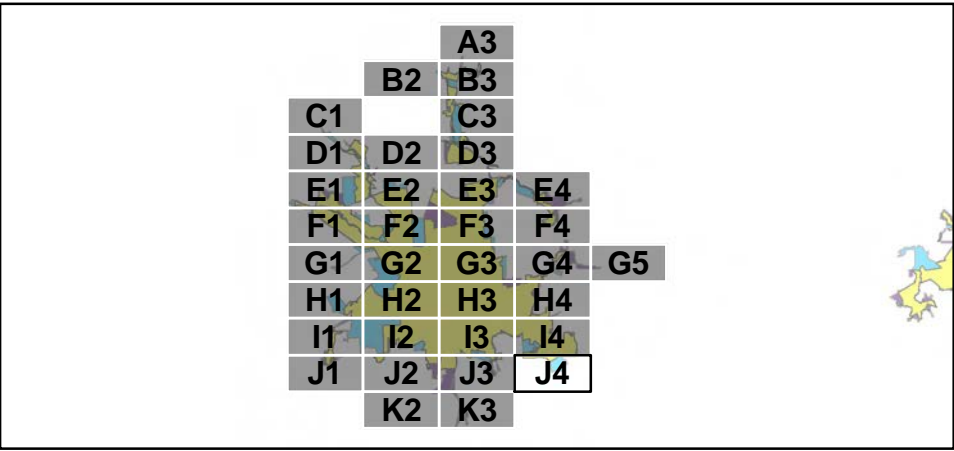
Additionally Designated 2003

Additionally Designated 2008

Additionally Designated 2010

2010 and 2000 Census Urbanized Area Overlap

2010 Census Urbanized Area (Newly Designated)



00.250.511.52

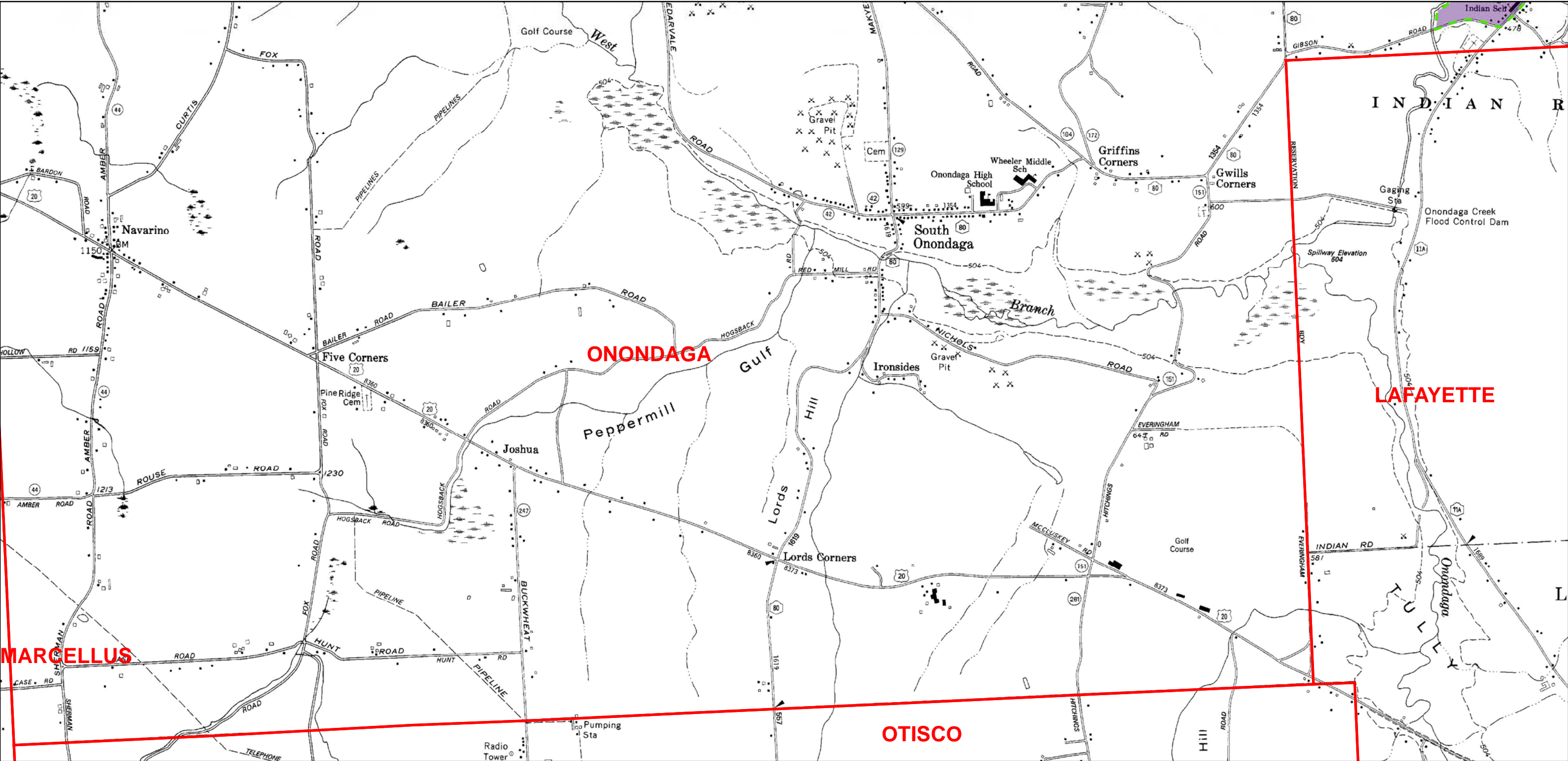
Miles

N

J4

Page 33 of 35





**Legend**

Town, Village, or City Boundary for New York State

Automatically Designated MS4 Boundary

2000 Census Urbanized Area (No longer UA based on 2010)

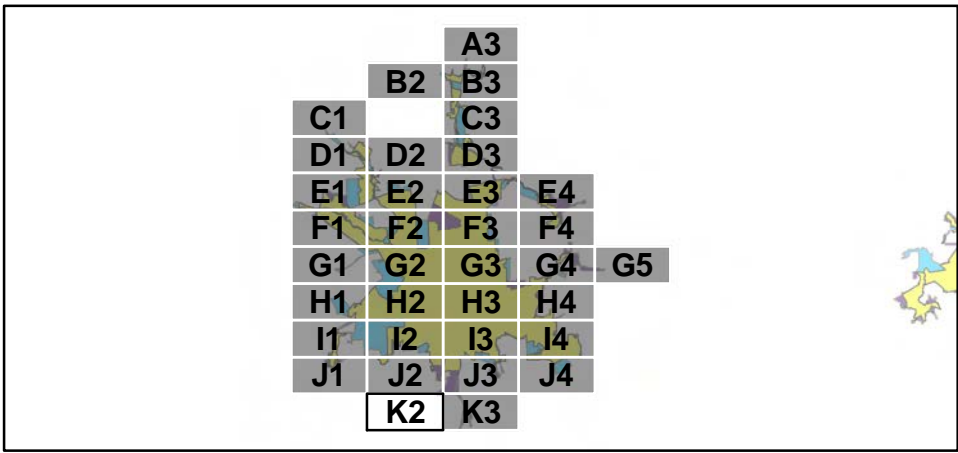
Additionally Designated 2003

Additionally Designated 2008

Additionally Designated 2010

2010 and 2000 Census Urbanized Area Overlap

2010 Census Urbanized Area (Newly Designated)



00.250.511.52

Miles

N

K2

Page 34 of 35



