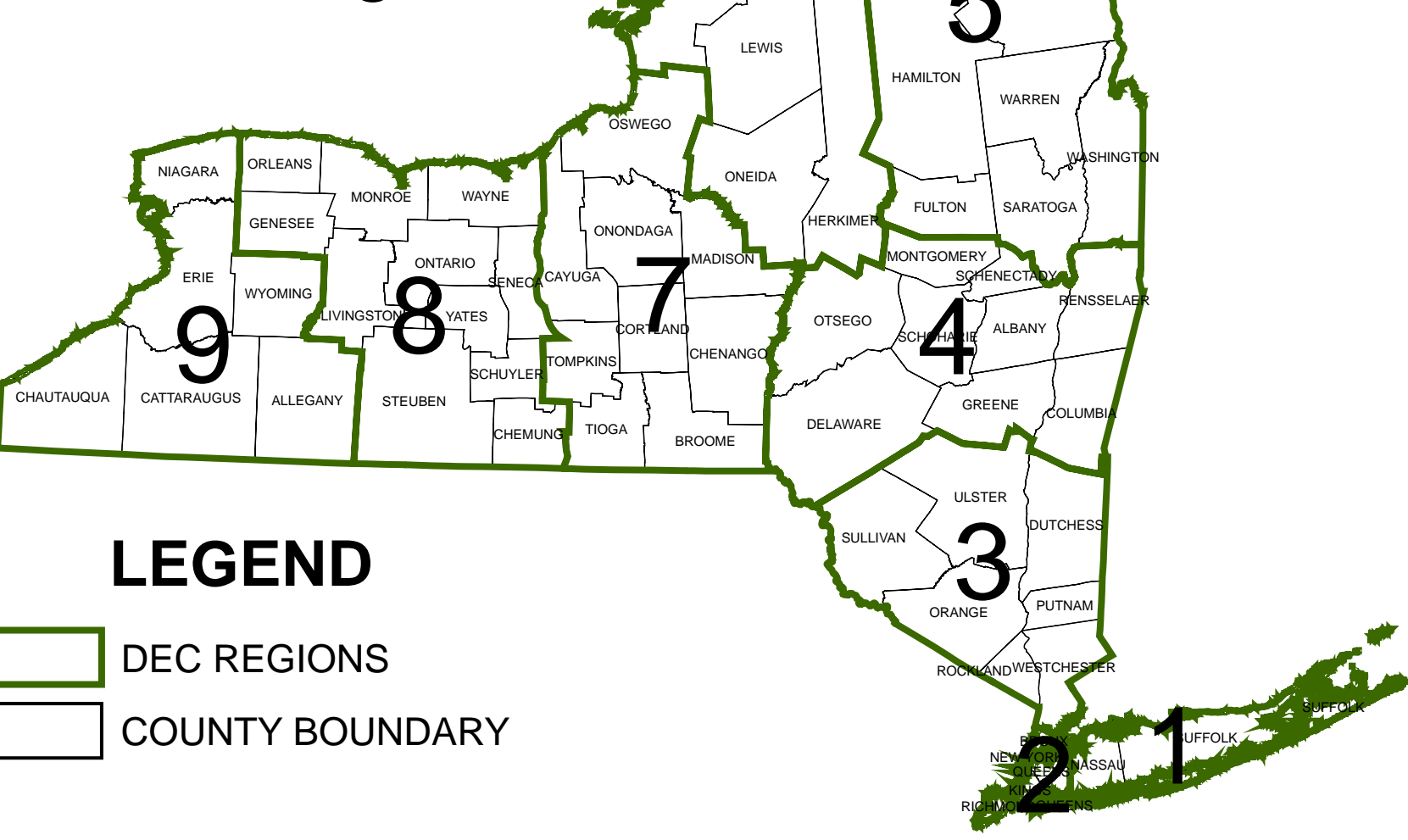


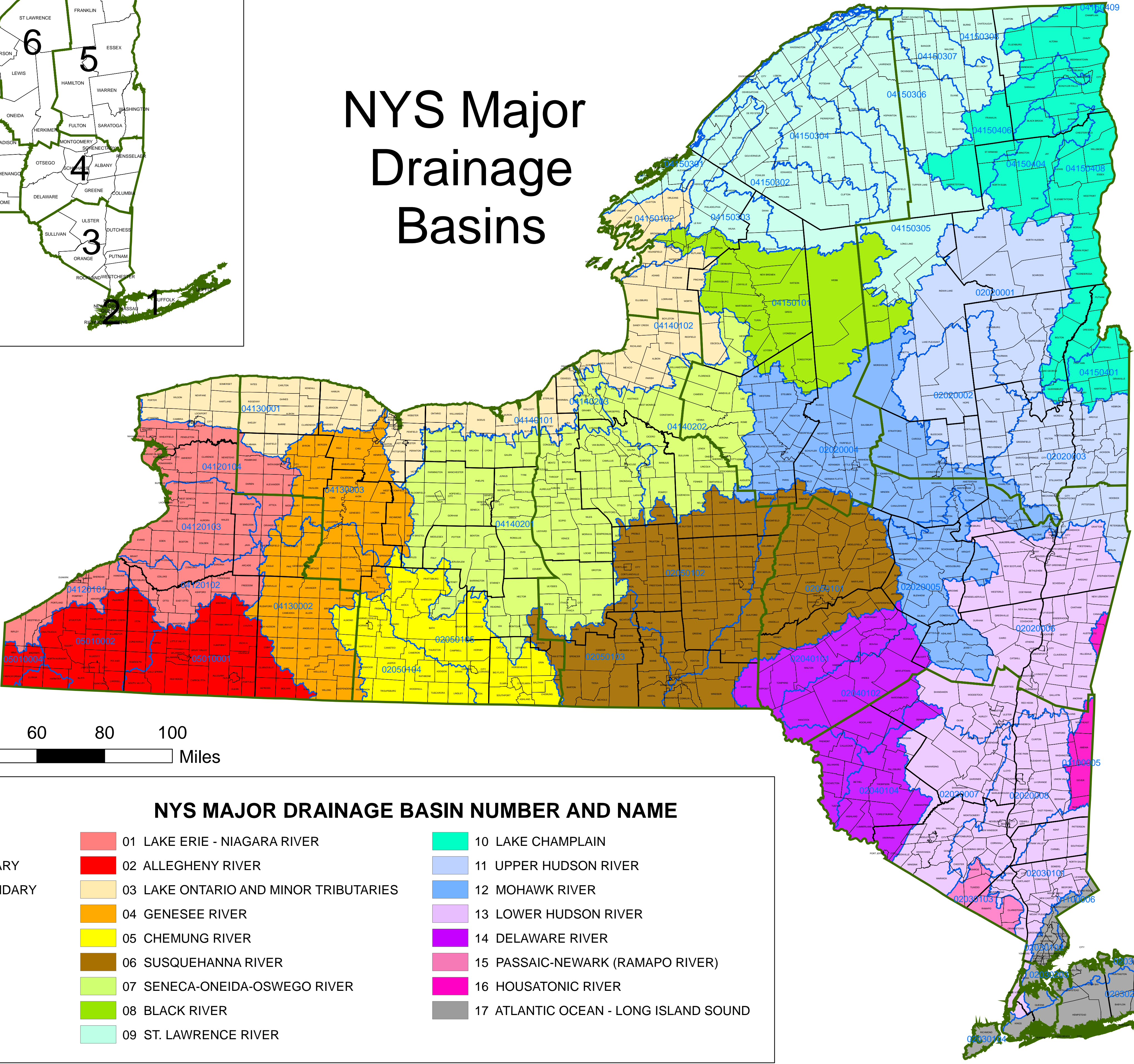
NYS Counties & DEC Regions



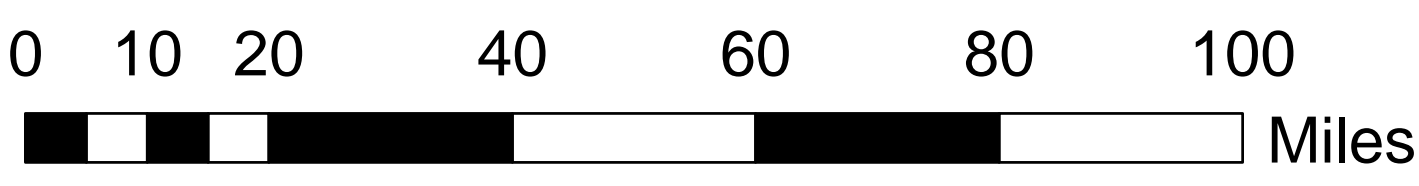
LEGEND

- DEC REGIONS
- COUNTY BOUNDARY

NYS Major Drainage Basins



HUC 8	HYDROLOGIC UNIT NAME
04120101	Chautauqua-Conneaut
04120102	Cattaraugus
04120103	Buffalo-Eighteenmile
04120104	Niagara
05010001	Upper Allegheny
05010002	Conewango
05010004	French
04130001	Oak Orchard-Twelvemile
04140101	Irondequoit-Ninemile
04140102	Salmon-Sandy
04150102	Chaumont-Perch
04130002	Upper Genesee
04130003	Lower Genesee
02050104	Tioga
02050105	Chemung
02050101	Upper Susquehanna
02050102	Chenango
02050103	Owego-Wappasening
04140201	Seneca
04140202	Oneida
04140203	Oswego
04150101	Black
04150301	Upper St. Lawrence
04150302	Oswegatchie
04150303	Indian
04150304	Grass
04150305	Raquette
04150306	St. Regis
04150307	Salmon
04150308	Chateaugay-English
04150401	Mettawee River
04150404	Ausable River
04150406	Saranac River
04150408	Lake Champlain
04150409	Richelieu River
02020001	Upper Hudson
02020002	Sacandaga
02020003	Hudson-Hoosic
02020004	Mohawk
02020005	Schoharie
02020006	Middle Hudson
02020007	Rondout
02020008	Hudson-Wappinger
02030101	Lower Hudson
02040101	Upper Delaware
02040102	East Branch Delaware
02040104	Middle Delaware-Mongaup-Brodhead
02030103	Hackensack-Passaic
01100005	Housatonic
01100006	Saugatuck
02030102	Bronx
02030104	Sandy Hook-Staten Island
02030201	Northern Long Island
02030202	Southern Long Island
02030203	Long Island Sound



BASE MAP

- DEC REGIONS
- COUNTY BOUNDARY
- TOWN/CITY BOUNDARY
- NYS 8 DIGIT HUC

NYS MAJOR DRAINAGE BASIN NUMBER AND NAME

- 01 LAKE ERIE - NIAGARA RIVER
- 02 ALLEGHENY RIVER
- 03 LAKE ONTARIO AND MINOR TRIBUTARIES
- 04 GENESSEE RIVER
- 05 CHEMUNG RIVER
- 06 SUSQUEHANNA RIVER
- 07 SENECA-ONEIDA-OSWEGO RIVER
- 08 BLACK RIVER
- 09 ST. LAWRENCE RIVER
- 10 LAKE CHAMPLAIN
- 11 UPPER HUDSON RIVER
- 12 MOHAWK RIVER
- 13 LOWER HUDSON RIVER
- 14 DELAWARE RIVER
- 15 PASSAIC-NEWARK (RAMAPO RIVER)
- 16 HOUSATONIC RIVER
- 17 ATLANTIC OCEAN - LONG ISLAND SOUND