




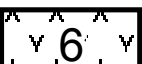


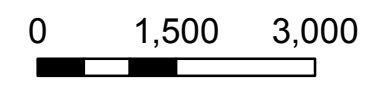


-  SMU 1 - In-Lake Waste Deposit (ILWD)
-  SMU 2 - Causeway
-  SMU 3 - Wastebeds 1 through 8
-  SMU 4 - Mouth of Ninemile Creek
-  SMU 5 - Northern Shore
-  SMU 6 - Ley Creek to 700 ft south of Onondaga Creek
-  SMU 7 - 700 ft south of Onondaga Creek to the ILWD
-  SMU 8 - Profundal Area

**NOTES**

1. Bathymetric contour (9 meter) highlighted in white
2. Boundary between littoral and profundal zone is the 9 meter contour.



1:25,000



**FIGURE 2.1**

**Honeywell** Onondaga Lake  
Syracuse, New York

Sediment Management Units (SMUs)

**PARSONS**

290 Elwood Davis Rd, Suite 312, Liverpool, NY 13088, Phone 315-451-9560