








-  Littoral Areas Not Requiring Remediation
-  Conceptual Isolation Capping Areas
-  Conceptual Thin Layer Capping Areas
-  Conceptual Areas to be Dredged
-  Profundal Area Monitored Natural Recovery and Oxygenation
-  SMU 7 Barrier Wall (Location is Conceptual)
-  Willis/Semet-Wastebed B/Harbor Brook Barrier Wall (Part of Interim Remedial Measure, Location is Conceptual. Dashed Section to be determined as part of design.)

**NOTES**

1. Profundal bathymetric boundary at 30 ft (9m) highlighted in white
2. Boundary between SMUs shown as black line
3. Bathymetric contours are at 1-meter intervals based on current bathymetry
4. SMU = Sediment Management Unit
5. Actual areas of capping and dredging will be determined as part of the Remedial Design.

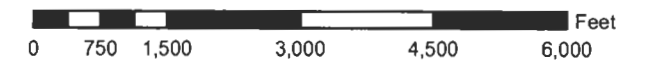


Figure 9  
Onondaga Lake Selected Remedy

Onondaga Lake  
Syracuse, New York