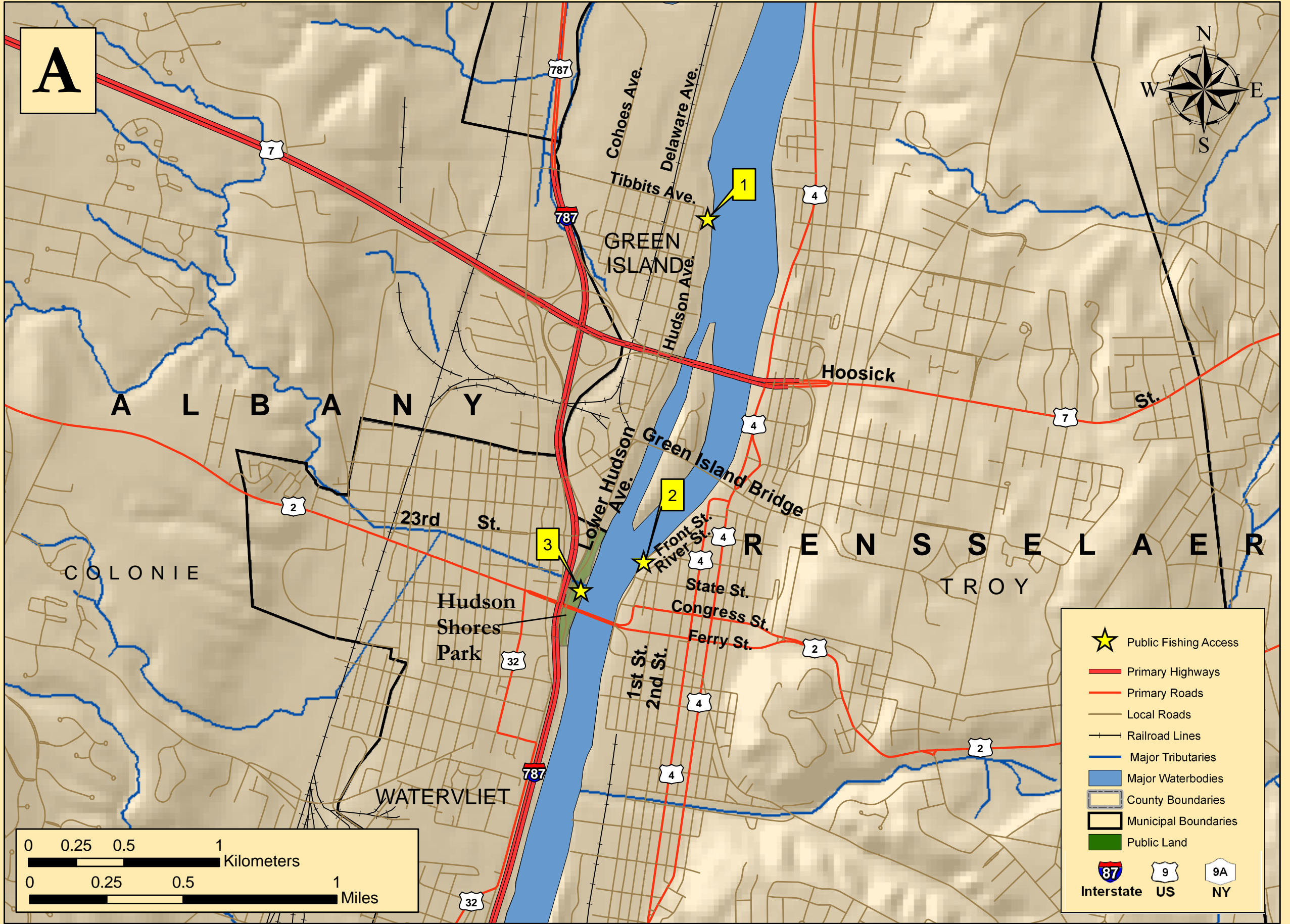
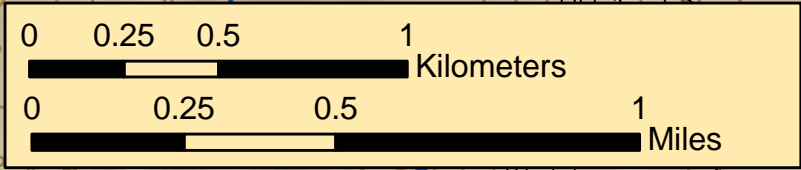


A

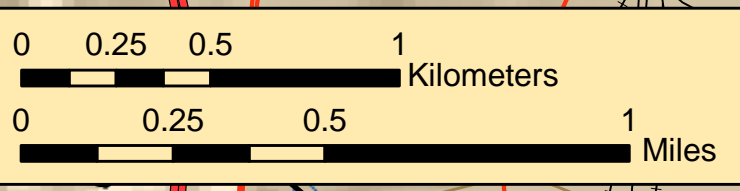
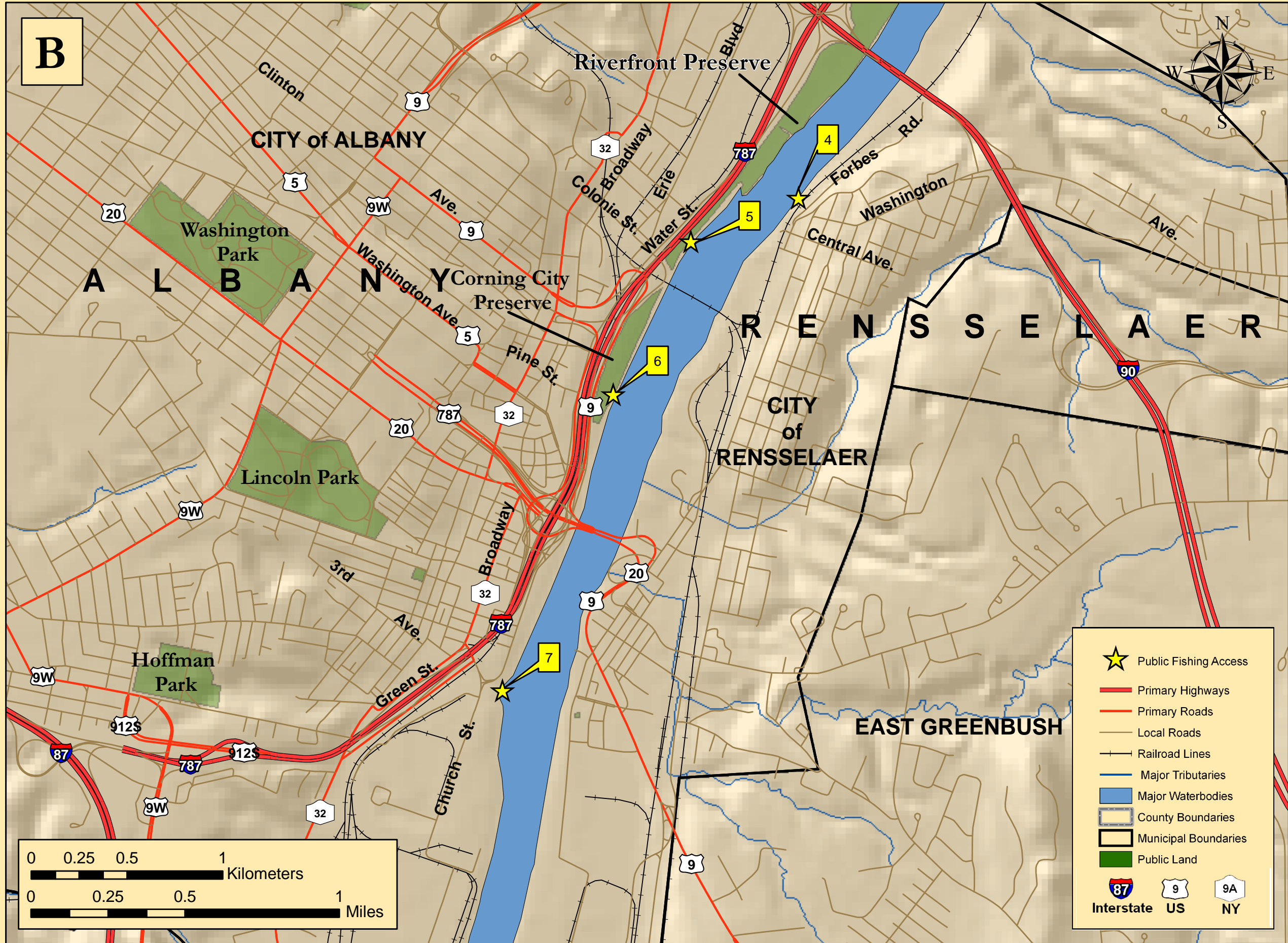


- Public Fishing Access
- Primary Highways
- Primary Roads
- Local Roads
- Railroad Lines
- Major Tributaries
- Major Waterbodies
- County Boundaries
- Municipal Boundaries
- Public Land

Interstate US NY



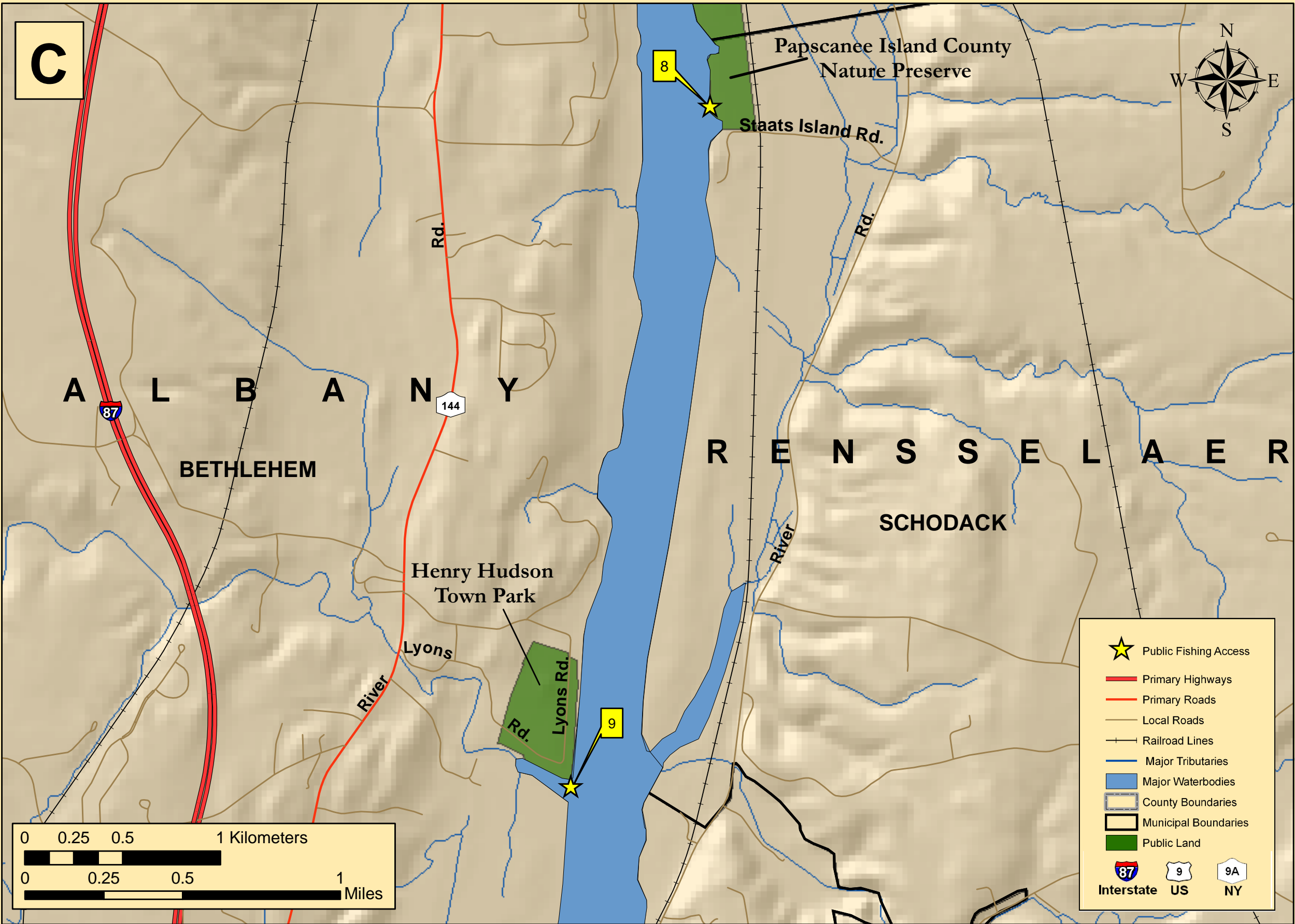
B



- Public Fishing Access
- Primary Highways
- Primary Roads
- Local Roads
- Railroad Lines
- Major Tributaries
- Major Waterbodies
- County Boundaries
- Municipal Boundaries
- Public Land

Interstate 87
 US 9
 NY 9A

C



8

Papscaenee Island County Nature Preserve

Staats Island Rd.

Rd.

Rd.

ALBANY

BETHLEHEM

RENSSELAER

SCHODACK

Henry Hudson Town Park

Lyons

Lyons Rd.

9

★ Public Fishing Access

Primary Highways

Primary Roads

Local Roads

Railroad Lines

Major Tributaries

Major Waterbodies

County Boundaries

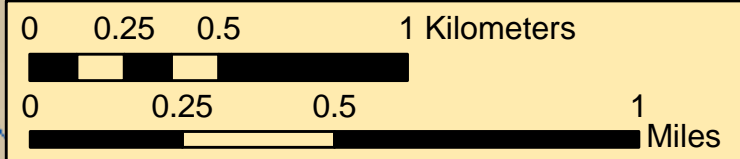
Municipal Boundaries

Public Land

87 Interstate

9 US








9A NY





[Main Map](#)

Information For Maps A B C

[Print](#)

#	Site Name	Municipality	Operator							Use Limits	Location	Contact
			Launch	Parking	Hours	Bathroom	Picnic	Pumpout	Use Limits			
1	Green Island Riverside Park	T. Green Island	M	N	8C	8-10		●			North of RT 7 Br, Hudson Ave to Tibbitts Ave	518-273-0661
2	Troy Riverside Park	C. Troy	M	N	10C	7-11		●			Front St (btw State St & River St), North of Congress St Bridge (Troy-Watervliet/NY2/19th St Bridge)	518-235-7761
3	Hudson Shores Park 	C. Watervliet	M	N	20C	8-10	●	●	Seasonal		RT-787, 23rd St/Watervliet exit, North on Lower Hudson Ave, Park located on right.	518-270-3811
4	Rensselaer Boat Launch	C. Rensselaer	M	T2	8C/T 10C			●			Forbes St	
5	Albany Municipal Launch  	C. Albany	M	TC	100C		●				RT-787, Exit 4/Clinton Ave, Right on Colonie St.	
6	Corning Preserve 	C. Albany	M	H	15C/T			●			RT-787 North, Exit 4/Clinton Ave, Right on Colonie St.	518-458-5637
7	Island Creek Park	C. Albany	M	H	15C	D-11		●			RT-787, Exit 2/Port of Albany, Left on NY-32, Right on Green St, Left on Broadway	518-434-5090
8	Papscanee Island Nature Preserve 	T. East Greenbush	M	H	8C	8-8	●		Walk-in		RT-9J in T. East Greenbush, West on Staats Island Rd	
9	Henry Hudson Park  	T. Bethlehem	M	T2	35 C/T	9-D	●	●			RT-144, 1/2 north of H. Cedar Hill, East on Lyons Rd	518-439-4131

M Municipal, SP State Park, NP Non-Profit, C County, N None, H Hand-launch, TG Trailer-launch (Gravel), TC Trailer-launch (Concrete), T2 Trailer-launch (2-lane concrete), C Cars, C/T Cars & Trailers, D Dawn or Dusk,  Accessible,  Greenway Water Trail Site, \$ Fee

[Map A](#)

[Map B](#)

[Map C](#)

[Print](#)