

**ENVIRONMENTAL EASEMENT GRANTED PURSUANT TO ARTICLE 71, TITLE 36
OF THE NEW YORK STATE ENVIRONMENTAL CONSERVATION LAW**

THIS INDENTURE made this 15th day of September, 2016 between Owner(s) Northtown Property Owner LLC, having an office at 33 Boylston Street, Suite 3000, Chestnut Hill, MA 02467, County of Middlesex, State of Massachusetts (the "Grantor"), and The People of the State of New York (the "Grantee."), acting through their Commissioner of the Department of Environmental Conservation (the "Commissioner", or "NYSDEC" or "Department" as the context requires) with its headquarters located at 625 Broadway, Albany, New York 12233,

WHEREAS, the Legislature of the State of New York has declared that it is in the public interest to encourage the remediation of abandoned and likely contaminated properties ("sites") that threaten the health and vitality of the communities they burden while at the same time ensuring the protection of public health and the environment; and

WHEREAS, the Legislature of the State of New York has declared that it is in the public interest to establish within the Department a statutory environmental remediation program that includes the use of Environmental Easements as an enforceable means of ensuring the performance of operation, maintenance, and/or monitoring requirements and the restriction of future uses of the land, when an environmental remediation project leaves residual contamination at levels that have been determined to be safe for a specific use, but not all uses, or which includes engineered structures that must be maintained or protected against damage to perform properly and be effective, or which requires groundwater use or soil management restrictions; and

WHEREAS, the Legislature of the State of New York has declared that Environmental Easement shall mean an interest in real property, created under and subject to the provisions of Article 71, Title 36 of the New York State Environmental Conservation Law ("ECL") which contains a use restriction and/or a prohibition on the use of land in a manner inconsistent with engineering controls which are intended to ensure the long term effectiveness of a site remedial program or eliminate potential exposure pathways to hazardous waste or petroleum; and

WHEREAS, Grantor, is the owner of real property located at the address of 3045 – 3139 Sheridan Drive in the Town of Amherst, County of Erie and State of New York, known and designated on the tax map of the County Clerk of Erie as tax map parcel numbers: Section 67.10 Block 1 Lot 3.1, being the same as a portion of the property conveyed to Grantor by deed dated May 15, 2015 and recorded in the Erie County Clerk's Office in Liber and Page 11279/6982. The property subject to this Environmental Easement (the "Controlled Property") comprises approximately 1.424 +/- acres, and is hereinafter more fully described in the Land Title Survey dated March 11, 2008 and last revised April 13, 2015 prepared by McIntosh & McIntosh, P.C., which will be attached to the Site Management Plan. The Controlled Property description is set forth in and attached hereto as Schedule A; and

WHEREAS, the Department accepts this Environmental Easement in order to ensure the protection of public health and the environment and to achieve the requirements for remediation established for the Controlled Property until such time as this Environmental Easement is extinguished pursuant to ECL Article 71, Title 36; and

NOW THEREFORE, in consideration of the mutual covenants contained herein and the terms and conditions of Brownfield Cleanup Agreement Index Number: C915292-03-15 as amended on June 17, 2015, Grantor conveys to Grantee a permanent Environmental Easement pursuant to ECL Article 71, Title 36 in, on, over, under, and upon the Controlled Property as more fully described herein ("Environmental Easement")

1. Purposes. Grantor and Grantee acknowledge that the Purposes of this Environmental Easement are: to convey to Grantee real property rights and interests that will run with the land in perpetuity in order to provide an effective and enforceable means of encouraging the reuse and redevelopment of this Controlled Property at a level that has been determined to be safe for a specific use while ensuring the performance of operation, maintenance, and/or monitoring requirements; and to ensure the restriction of future uses of the land that are inconsistent with the above-stated purpose.

2. Institutional and Engineering Controls. The controls and requirements listed in the Department approved Site Management Plan ("SMP") including any and all Department approved amendments to the SMP are incorporated into and made part of this Environmental Easement. These controls and requirements apply to the use of the Controlled Property, run with the land, are binding on the Grantor and the Grantor's successors and assigns, and are enforceable in law or equity against any owner of the Controlled Property, any lessees and any person using the Controlled Property.

A. (1) The Controlled Property may be used for:

Commercial as described in 6 NYCRR Part 375-1.8(g)(2)(iii) and Industrial as described in 6 NYCRR Part 375-1.8(g)(2)(iv)

(2) All Engineering Controls must be operated and maintained as specified in the Site Management Plan (SMP);

(3) All Engineering Controls must be inspected at a frequency and in a manner defined in the SMP;

(4) The use of groundwater underlying the property is prohibited without necessary water quality treatment as determined by the NYSDOH or the Erie County Department of Health to render it safe for use as drinking water or for industrial purposes, and the user must first notify and obtain written approval to do so from the Department;

(5) Groundwater and other environmental or public health monitoring must be performed as defined in the SMP;

(6) Data and information pertinent to Site Management of the Controlled Property must be reported at the frequency and in a manner defined in the SMP;

(7) All future activities on the property that will disturb remaining contaminated material must be conducted in accordance with the SMP;

(8) Monitoring to assess the performance and effectiveness of the remedy must be performed as defined in the SMP;

(9) Operation, maintenance, monitoring, inspection, and reporting of any mechanical or physical components of the remedy shall be performed as defined in the SMP;

(10) Access to the site must be provided to agents, employees or other representatives of the State of New York with reasonable prior notice to the property owner to assure compliance with the restrictions identified by this Environmental Easement.

B. The Controlled Property shall not be used for Residential or Restricted Residential purposes as defined in 6NYCRR 375-1.8(g)(2)(i) and (ii), and the above-stated engineering controls may not be discontinued without an amendment or extinguishment of this Environmental Easement.

C. The SMP describes obligations that the Grantor assumes on behalf of Grantor, its successors and assigns. The Grantor's assumption of the obligations contained in the SMP which may include sampling, monitoring, and/or operating a treatment system, and providing certified reports to the NYSDEC, is and remains a fundamental element of the Department's determination that the Controlled Property is safe for a specific use, but not all uses. The SMP may be modified in accordance with the Department's statutory and regulatory authority. The Grantor and all successors and assigns, assume the burden of complying with the SMP and obtaining an up-to-date version of the SMP from:

Site Control Section
Division of Environmental Remediation
NYSDEC
625 Broadway
Albany, New York 12233
Phone: (518) 402-9553

D. Grantor must provide all persons who acquire any interest in the Controlled Property a true and complete copy of the SMP that the Department approves for the Controlled Property and all Department-approved amendments to that SMP.

E. Grantor covenants and agrees that until such time as the Environmental Easement is extinguished in accordance with the requirements of ECL Article 71, Title 36 of the ECL, the property deed and all subsequent instruments of conveyance relating to the Controlled Property shall state in at least fifteen-point bold-faced type:

This property is subject to an Environmental Easement held by the New York State Department of Environmental Conservation pursuant to Title 36 of Article 71 of the Environmental Conservation Law.

F. Grantor covenants and agrees that this Environmental Easement shall be incorporated in full or by reference in any leases, licenses, or other instruments granting a right to use the Controlled Property.

G. Grantor covenants and agrees that it shall, at such time as NYSDEC may require, submit to NYSDEC a written statement by an expert the NYSDEC may find acceptable certifying under penalty of perjury, in such form and manner as the Department may require, that:

(1) the inspection of the site to confirm the effectiveness of the institutional and engineering controls required by the remedial program was performed under the direction of the individual set forth at 6 NYCRR Part 375-1.8(h)(3).

(2) the institutional controls and/or engineering controls employed at such site:
(i) are in-place;
(ii) are unchanged from the previous certification, or that any identified changes to the controls employed were approved by the NYSDEC and that all controls are in the Department-approved format; and

(iii) that nothing has occurred that would impair the ability of such control to protect the public health and environment;

(3) the owner will continue to allow access to such real property to evaluate the continued maintenance of such controls; said access to include the entire deeded property as the easement is landlocked and does not contain a direct access to the controlled property referenced herein;

(4) nothing has occurred that would constitute a violation or failure to comply with any site management plan for such controls;

(5) the report and all attachments were prepared under the direction of, and reviewed by, the party making the certification;

(6) to the best of his/her knowledge and belief, the work and conclusions described in this certification are in accordance with the requirements of the site remedial program, and generally accepted engineering practices; and

(7) the information presented is accurate and complete.

3. Right to Enter and Inspect. Grantee, its agents, employees, or other representatives of the State may enter and inspect the Controlled Property in a reasonable manner and at reasonable times to assure compliance with the above-stated restrictions.

4. Reserved Grantor's Rights. Grantor reserves for itself, its assigns, representatives, and successors in interest with respect to the Property, all rights as fee owner of the Property, including:

A. Use of the Controlled Property for all purposes not inconsistent with, or limited by the terms of this Environmental Easement;

B. The right to give, sell, assign, or otherwise transfer part or all of the underlying fee interest to the Controlled Property, subject and subordinate to this Environmental Easement;

5. Enforcement

A. This Environmental Easement is enforceable in law or equity in perpetuity by Grantor, Grantee, or any affected local government, as defined in ECL Section 71-3603, against the owner of the Property, any lessees, and any person using the land. Enforcement shall not be

recording officer for the county or counties where the Property is situated in the manner prescribed by Article 9 of the Real Property Law.

8. Amendment. Any amendment to this Environmental Easement may only be executed by the Commissioner of the New York State Department of Environmental Conservation or the Commissioner's Designee, and filed with the office of the recording officer for the county or counties where the Property is situated in the manner prescribed by Article 9 of the Real Property Law.

9. Extinguishment. This Environmental Easement may be extinguished only by a release by the Commissioner of the New York State Department of Environmental Conservation, or the Commissioner's Designee, and filed with the office of the recording officer for the county or counties where the Property is situated in the manner prescribed by Article 9 of the Real Property Law.

10. Joint Obligation. If there are two or more parties identified as Grantor herein, the obligations imposed by this instrument upon them shall be joint and several.

Remainder of Page Intentionally Left Blank

IN WITNESS WHEREOF, Grantor has caused this instrument to be signed in its name.

Northtown Property Owner LLC:

By: Deirdre A. Geoghegan

Print Name: Deirdre A. Geoghegan
Assistant Treasurer


Title: _____ Date: 9/7/16

Grantor's Acknowledgment


Massachusetts
STATE OF ~~NEW YORK~~)
COUNTY OF Middlesex) ss:

On the 7th day of September in the year 2016, before me, the undersigned, personally appeared Deirdre A. Geoghegan personally known to me or proved to me on the basis of satisfactory evidence to be the individual(s) whose name is (are) subscribed to the within instrument and acknowledged to me that he/she/they executed the same in his/her/their capacity(ies), and that by his/her/their signature(s) on the instrument, the individual(s), or the person upon behalf of which the individual(s) acted, executed the instrument.

Jaime Leigh Sullivan
Notary Public - State of ~~New York~~
Massachusetts




THIS ENVIRONMENTAL EASEMENT IS HEREBY ACCEPTED BY THE PEOPLE OF THE STATE OF NEW YORK, Acting By and Through the Department of Environmental Conservation as Designee of the Commissioner.

By: 
Robert W. Schick, Director
Division of Environmental Remediation

Grantee's Acknowledgment

STATE OF NEW YORK)
) ss:
COUNTY OF ALBANY)

On the 15th day of September, in the year 2016, before me, the undersigned, personally appeared Robert W. Schick, personally known to me or proved to me on the basis of satisfactory evidence to be the individual(s) whose name is (are) subscribed to the within instrument and acknowledged to me that he/she/ executed the same in his/her/ capacity as Designee of the Commissioner of the State of New York Department of Environmental Conservation, and that by his/her/ signature on the instrument, the individual, or the person upon behalf of which the individual acted, executed the instrument.



Notary Public - State of New York

David J. Chiusano
Notary Public, State of New York
No. 01CH5092146
Qualified in Schoenectady County
Commission Expires August 22, 2018

SCHEDULE "A" PROPERTY DESCRIPTION

**LEGAL DESCRIPTION
FOR
ENVIROMENTAL EASEMENT AREA AOI 1
NYSDEC SITE NO. C915292
PART OF TAX PARCEL TA# 67.10-1-3.1
AMHERST, NEW YORK**

All that piece or parcel of land situate in Town Lot 84, Township 12, Range 7 of the Holland Purchase, Town of Amherst, County of Erie, State of New York, being part of lands now or formerly Northtown Property Owner LLC, Tax No. 67.10-1-3.1 bounded and described as follows:

Commencing at a point in the northeasterly highway boundary of the existing Eggert Road (County Road 130) (Width Varies) at its intersection with the division line between the lands now or formerly Falls Boulevard Shopping Center Inc., Tax No. 67.10-1-3.1 on the east and the lands now or formerly of Kavcon Development LLC, Tax No. 67.10-1-5.1 on the west; thence, southeasterly along the last mentioned highway boundary the following four courses and distances: (1) Southeasterly on a bearing of South 67° 43' 01" East a distance of 166.02 feet to a point; thence (2) Southeasterly on a bearing of South 63° 41' 38" East a distance of 34.96 feet to a point; thence (3) Southwesterly on a bearing of South 20° 55' 27" West a distance of 1.27 feet to a point; thence (4) Southeasterly on a bearing of South 69° 04' 33" East a distance of 256.82 feet to a point; thence through the lands now or formerly Falls Boulevard Shopping Center Inc. Tax No. 67.10-1-3.1, northeasterly on a bearing of North 20° 55' 27" East a distance of 4.31 feet to the point of beginning; thence

1) Continuing through the lands now or formerly of Falls Boulevard Shopping Center Inc., Tax No. 67.10-1-3.1 the following four (4) courses and distances:

- (1) Northerly on a bearing of North 01° 09' 28" East a distance of 54.00 feet to a point; thence
- (2) Easterly on a bearing of South 88° 50' 32" East a distance of 123.00 feet to a point; thence
- (3) Southerly on a bearing of South 01° 09' 28" West a distance of 54.00 feet to a point; thence
- (4) Westerly on a bearing of North 88° 50' 32" West a distance of 123.00 feet to the point of beginning, being 0.152 acres, more or less.

**LEGAL DESCRIPTION
FOR
ENVIRONMENTAL EASEMENT AREA AOI 2 AND AOI 3
NYSDEC SITE NO. C915292
PART OF TAX PARCEL TA# 67.10-1-3.1
AMHERST, NEW YORK**

All that piece or parcel of land situate in Town Lot 84, Township 12, Range 7 of the Holland Purchase, Town of Amherst, County of Erie, State of New York, being part of lands now or formerly Northtown Property Owner LLC, Tax No. 67.10-1-3.1 bounded and described as follows:

Commencing at a point in the northeasterly highway boundary of the existing Eggert Road (County Road 130) (Width Varies) at its intersection with the division line between the lands now or formerly Falls Boulevard Shopping Center Inc., Tax No. 67.10-1-3.1 on the east and the lands now or formerly of Kavcon Development LLC, Tax No. 67.10-1-5.1 on the west; thence, Southeasterly along the last mentioned highway boundary South 67° 43' 01" East a distance of 93.13 feet to a point, thence through the lands now or formerly Falls Boulevard Shopping Center Inc. Tax No. 67.10-1-3.1, Northeasterly on a bearing of North 22° 16' 46" East a distance of 3.34 feet to the point of beginning; thence

- 1) Continuing through the lands now or formerly of Falls Boulevard Shopping Center Inc., Tax No. 67.10-1-3.1 the following four (4) courses and distances:
 - (1) Northerly on a bearing of North 01° 09' 28" East a distance of 290.00 feet to a point; thence
 - (2) Easterly on a bearing of South 88° 50' 32" East a distance of 191.00 feet to a point; thence
 - (3) Southerly on a bearing of South 01° 09' 28" West a distance of 290.00 feet to a point; thence
 - (4) Westerly on a bearing of North 88° 50' 32" West a distance of 191.00 feet to the point of beginning, being 1.272 acres, more or less.