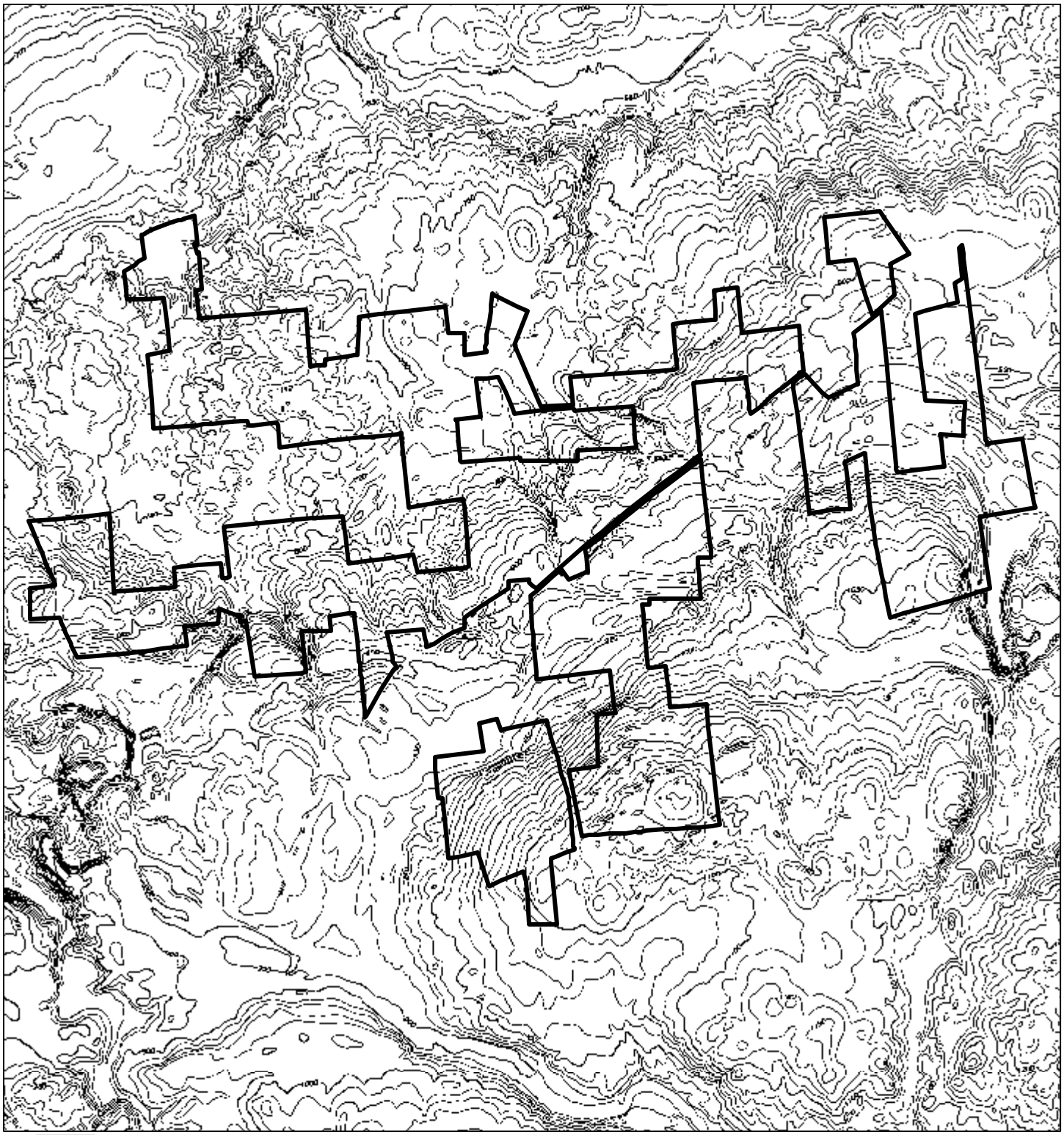

STATE FOREST BOUNDARY

WHISKEY FLATS STATE FOREST
ST. LAWRENCE 02
Topography and Slope
FIGURE 6

N

0 0.25 0.5
Miles

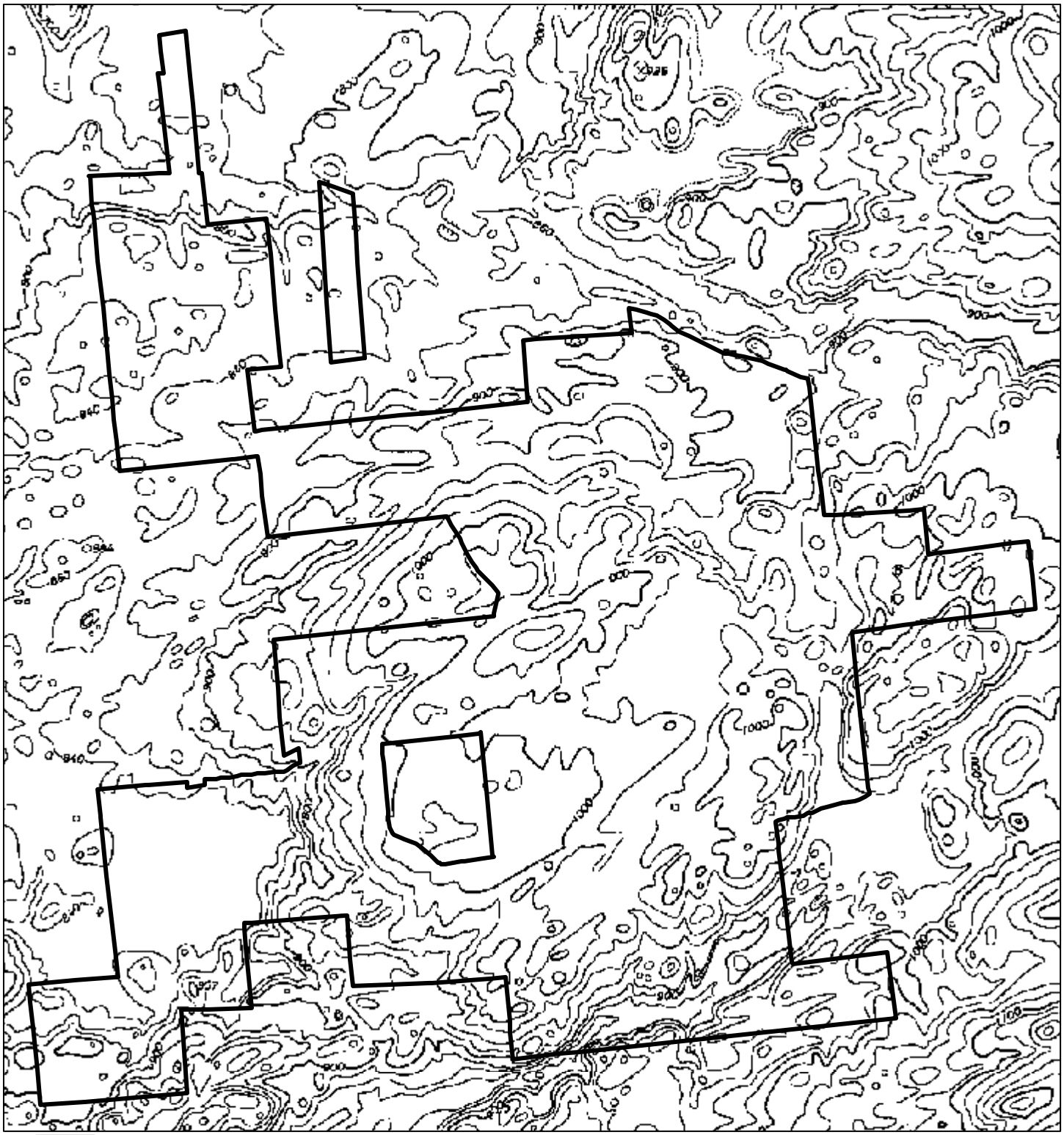

STATE FOREST BOUNDARY

TAYLOR CREEK STATE FOREST
ST. LAWRENCE 03
Topography and Slope
FIGURE 6

N

0 0.25 0.5 Miles

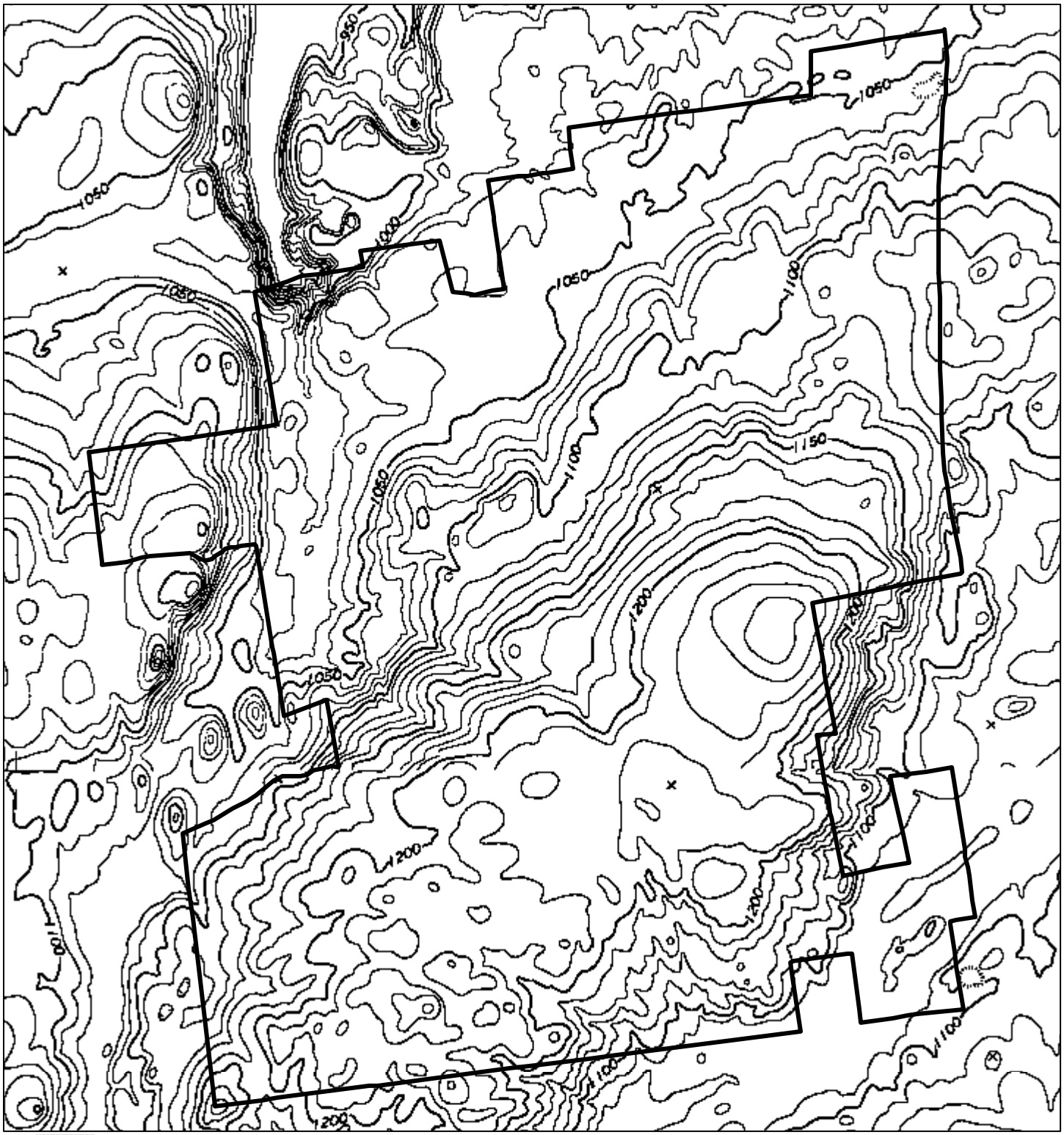

STATE FOREST BOUNDARY

CATHERINEVILLE STATE FOREST
ST. LAWRENCE 08
Topography and Slope
FIGURE 6

N

0 0.25 0.5 Miles

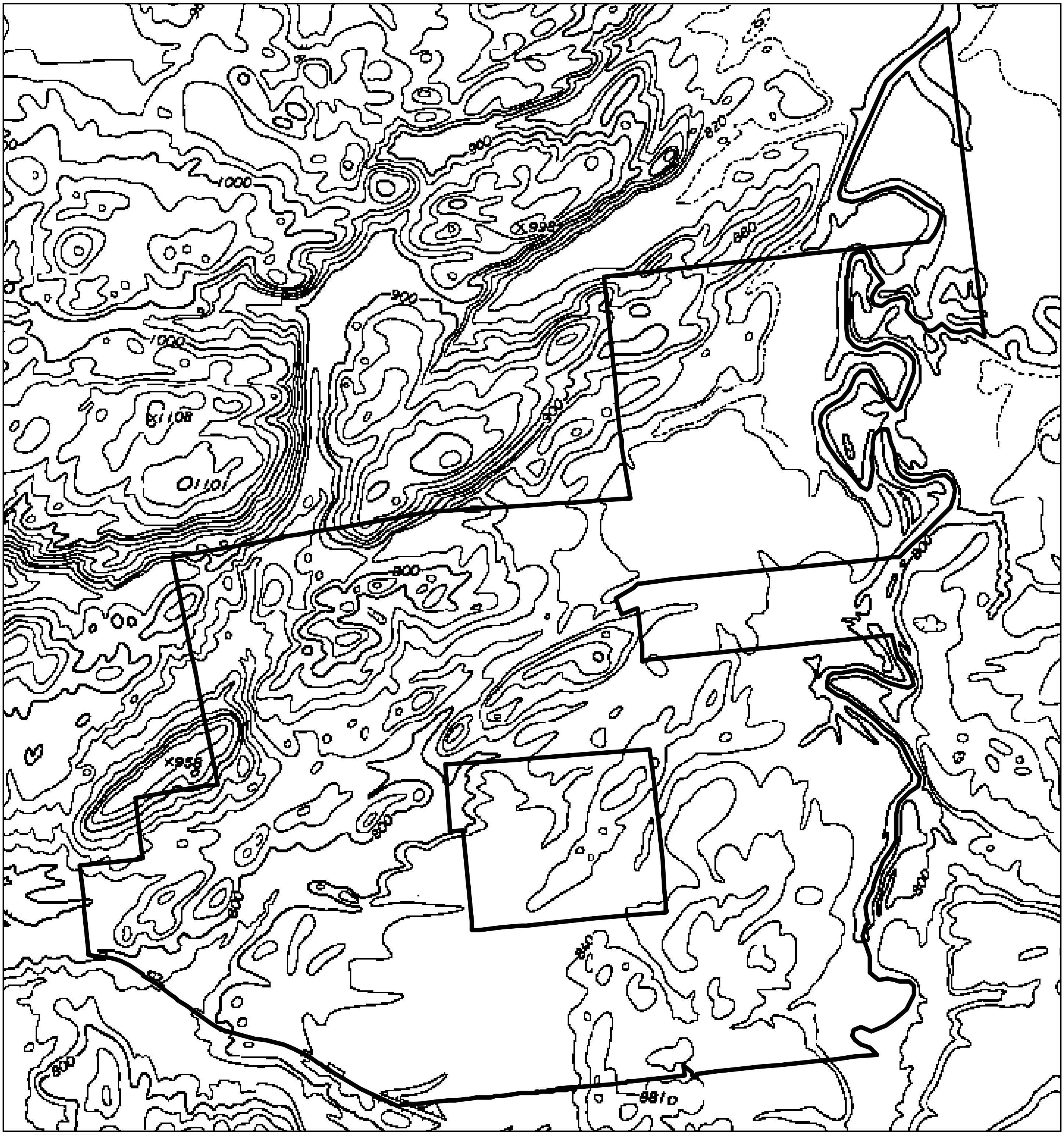

STATE FOREST BOUNDARY

DEGRASSE STATE FOREST
ST. LAWRENCE 13
Topography and Slope
FIGURE 6

N

0 0.25 0.5 Miles

STATE FOREST BOUNDARY

OREBED CREEK STATE FOREST
ST. LAWRENCE 14
Topography and Slope
FIGURE 6

N

0 0.25 0.5 Miles

STATE FOREST BOUNDARY

GLENMEAL STATE FOREST
ST. LAWRENCE 19
Topography and Slope
FIGURE 6

N

0 0.25 0.5 Miles

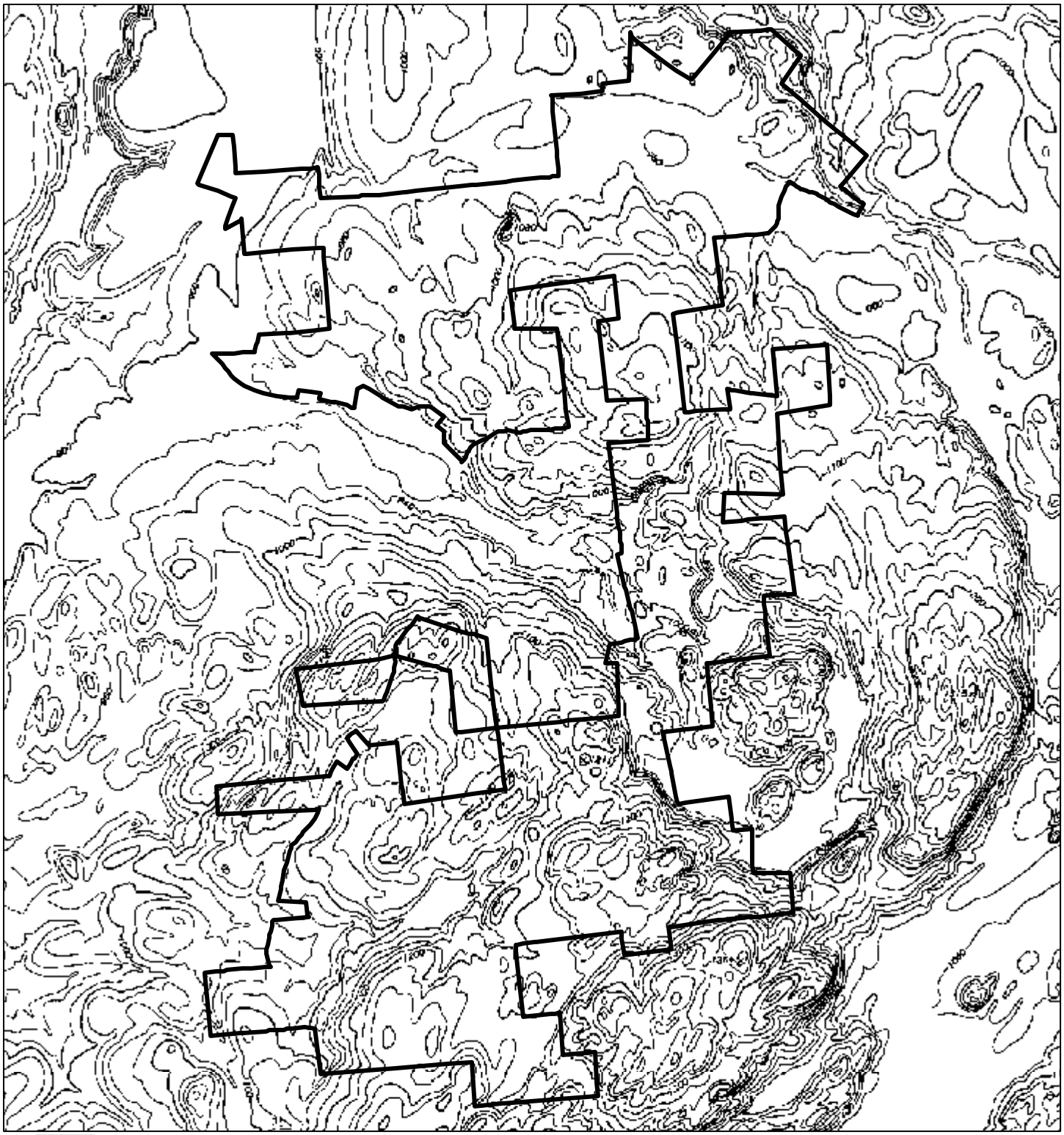

STATE FOREST BOUNDARY

HIGH FLATS STATE FOREST
ST. LAWRENCE 20
Topography and Slope
FIGURE 6

N

0 0.25 0.5
Miles

STATE FOREST BOUNDARY

DOWNERVILLE STATE FOREST
ST. LAWRENCE 26
Topography and Slope
FIGURE 6

N

0 0.25 0.5 Miles

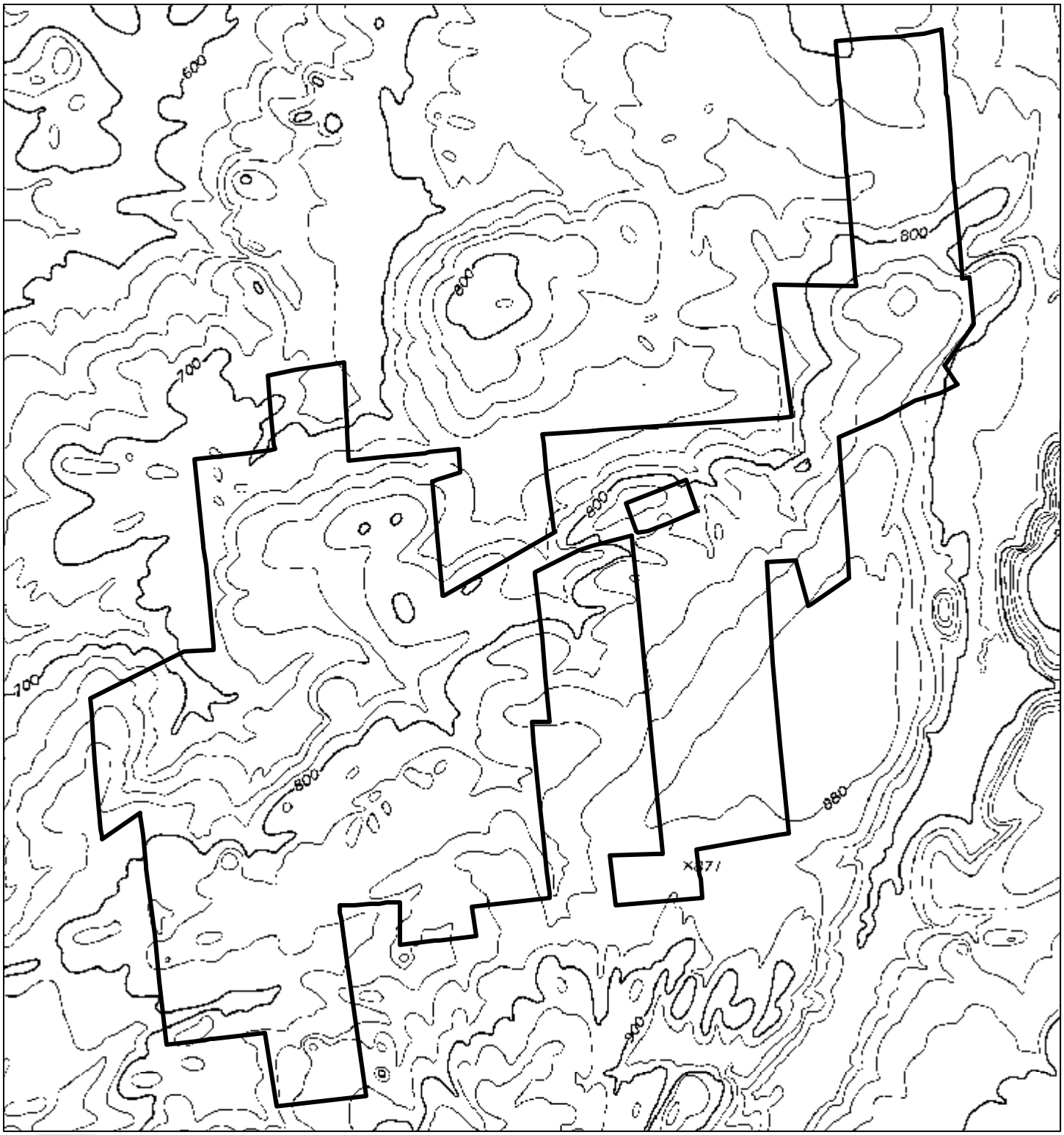

STATE FOREST BOUNDARY

WEST PARISHVILLE STATE FOREST
ST. LAWRENCE 28
Topography and Slope
FIGURE 6

N

0 0.25 0.5 Miles



STATE FOREST BOUNDARY

SNOW BOWL STATE FOREST
ST. LAWRENCE 34
Topography and Slope
FIGURE 6

N

0 0.25 0.5 Miles

STATE FOREST BOUNDARY

SILVER HILL STATE FOREST
ST. LAWRENCE 35
Topography and Slope
FIGURE 6

N

0 0.25 0.5 Miles



STATE FOREST BOUNDARY

CRARY MILLS STATE FOREST
ST. LAWRENCE 40
Topography and Slope
FIGURE 6

N

0 0.25 0.5 Miles

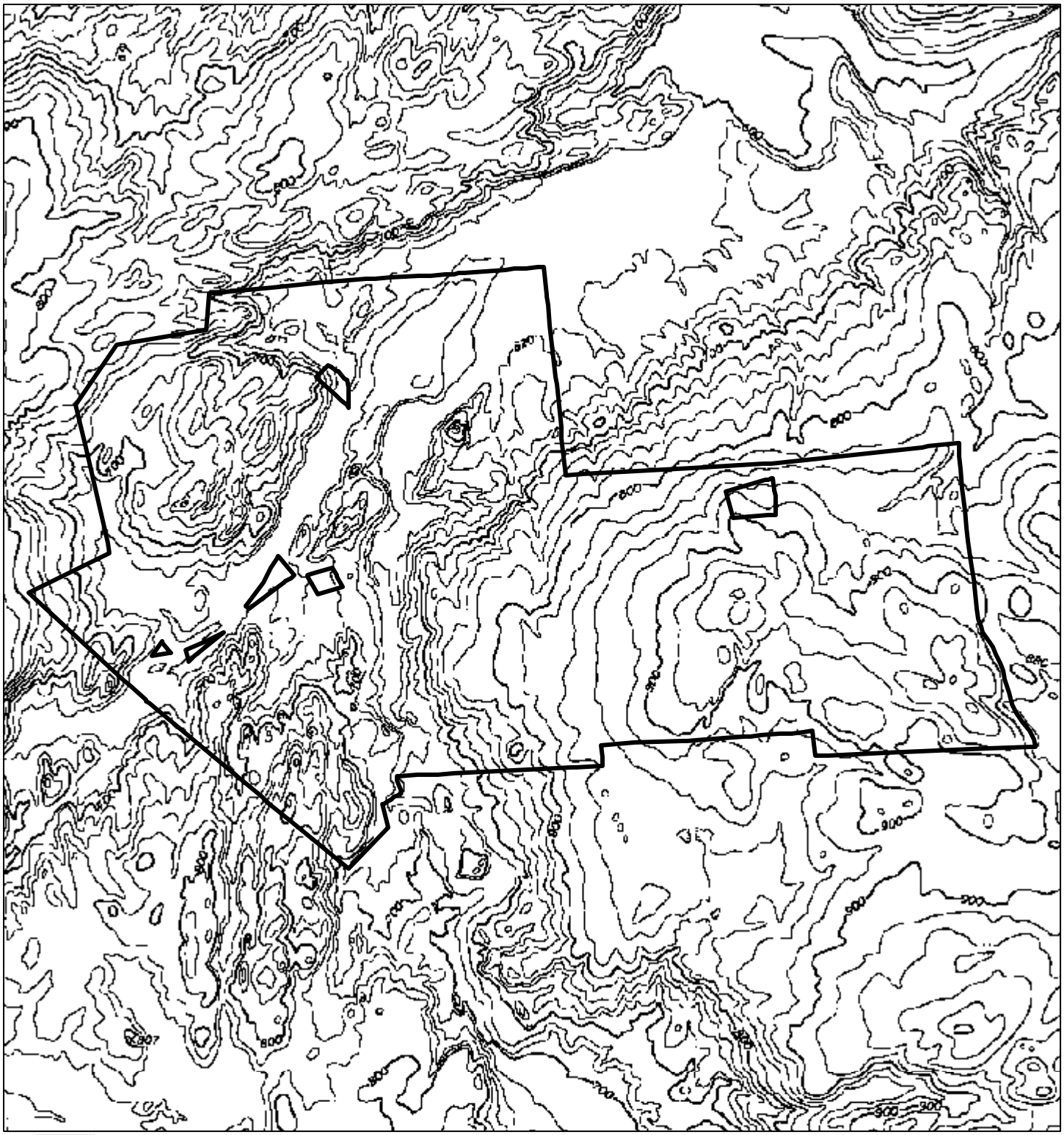

STATE FOREST BOUNDARY

WHIPPOORWILL CORNERS STATE FOREST
ST. LAWRENCE 41
Topography and Slope
FIGURE 6

N

0 0.25 0.5
Miles