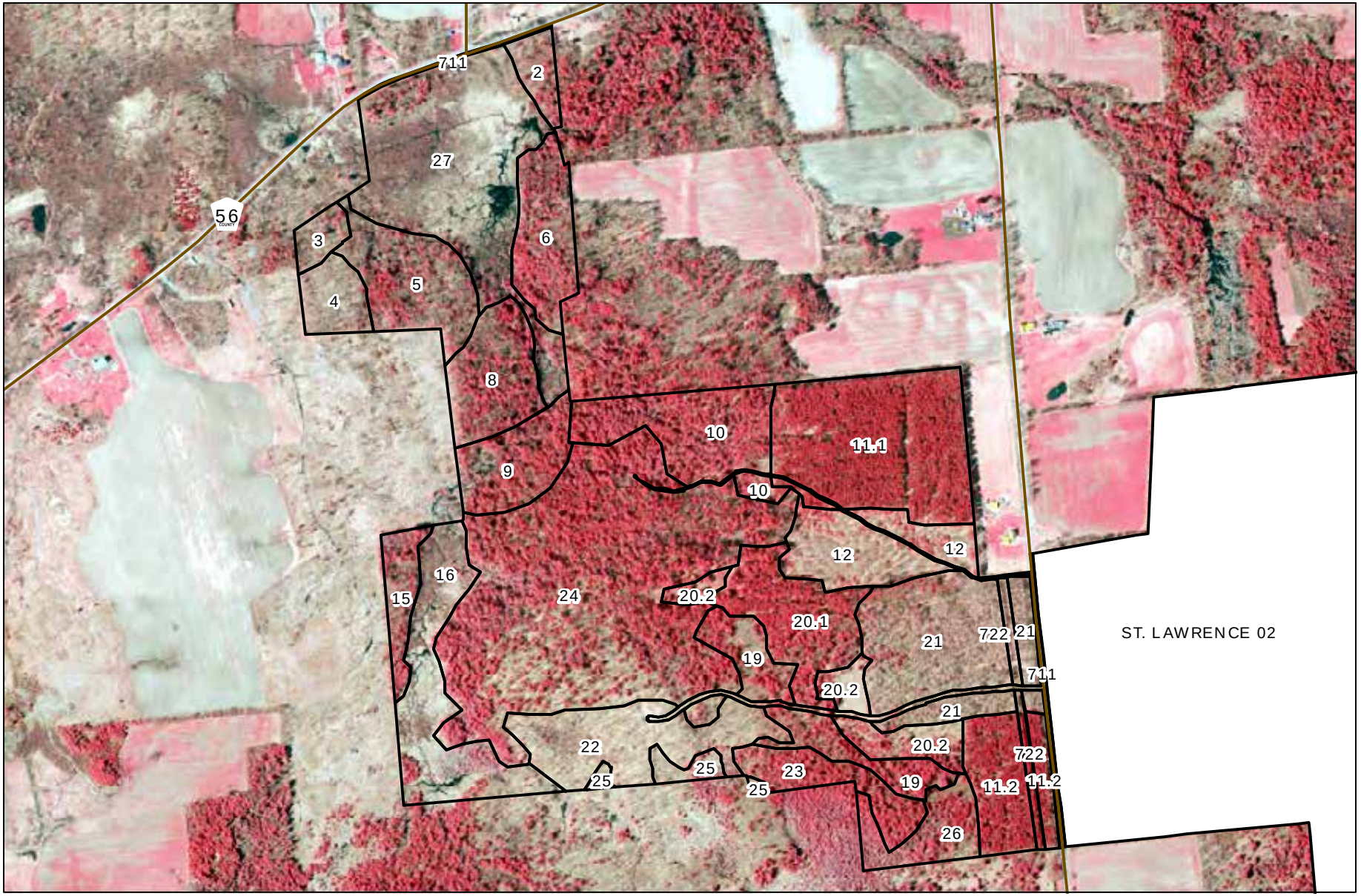

PUBLIC FOREST ACCESS ROAD

NYS STREETS AND HIGHWAYS

STAND BOUNDARY

WHISKEY FLATS STATE FOREST

ST. LAWRENCE 02

COMPARTMENT 1

STAND IDENTIFICATION

Figure 4

N

0 0.5 Miles

PUBLIC FOREST ACCESS ROAD

NYS STREETS AND HIGHWAYS

STAND BOUNDARY

St. Lawrence County Forests

WHISKEY FLATS STATE FOREST

ST. LAWRENCE 02

COMPARTMENT 2

STAND IDENTIFICATION

Figure 4

N

0 0.5 Miles

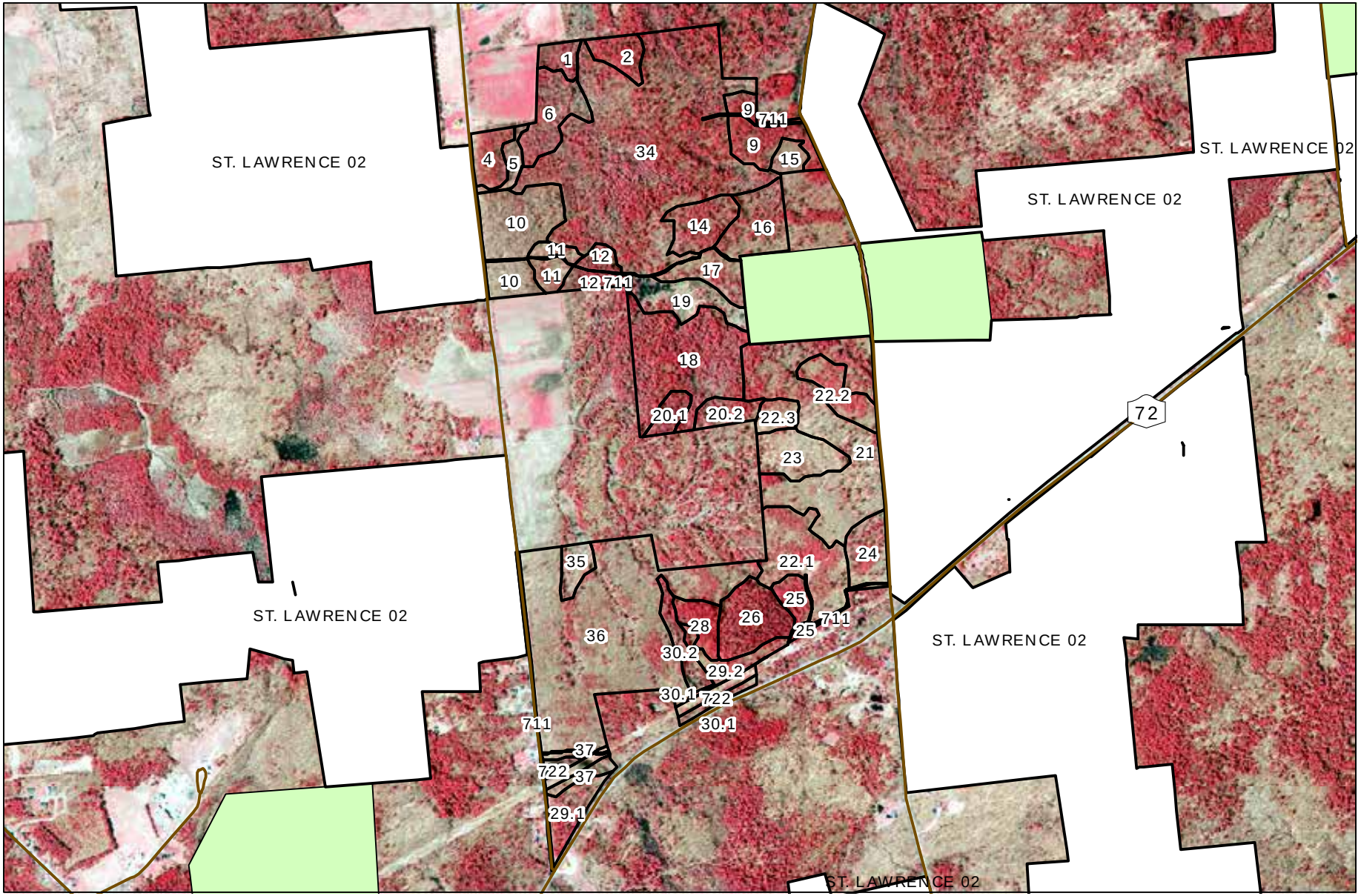

PUBLIC FOREST ACCESS ROAD

NYS STREETS AND HIGHWAYS

STAND BOUNDARY

St. Lawrence County Forests

WHISKEY FLATS STATE FOREST

ST. LAWRENCE 02

COMPARTMENT 3

STAND IDENTIFICATION

Figure 4

N

0 0.5 Miles

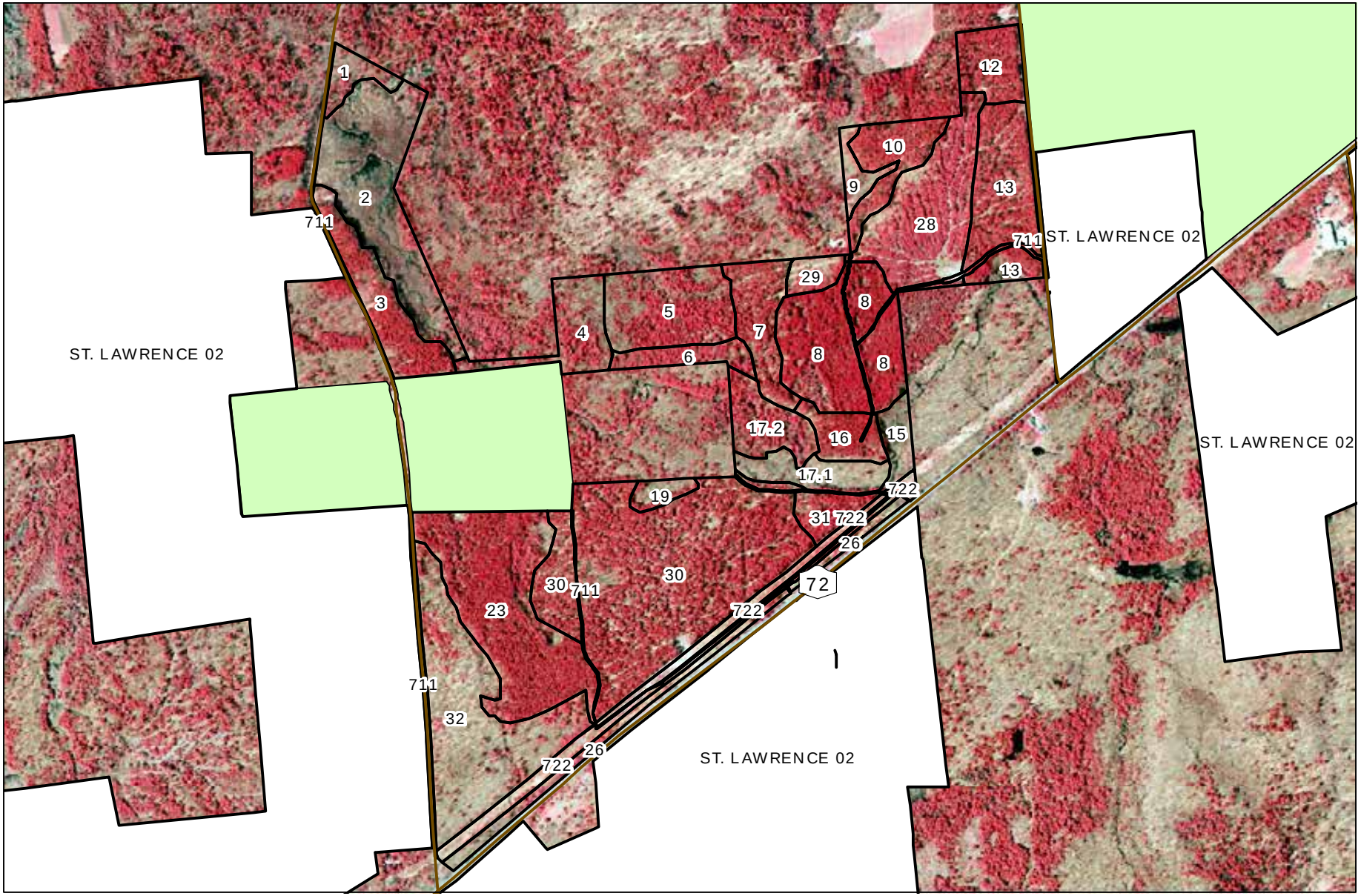

PUBLIC FOREST ACCESS ROAD

NYS STREETS AND HIGHWAYS

STAND BOUNDARY

St. Lawrence County Forests

WHISKEY FLATS STATE FOREST

ST. LAWRENCE 02

COMPARTMENT 4

STAND IDENTIFICATION

Figure 4

N

0 0.5 Miles

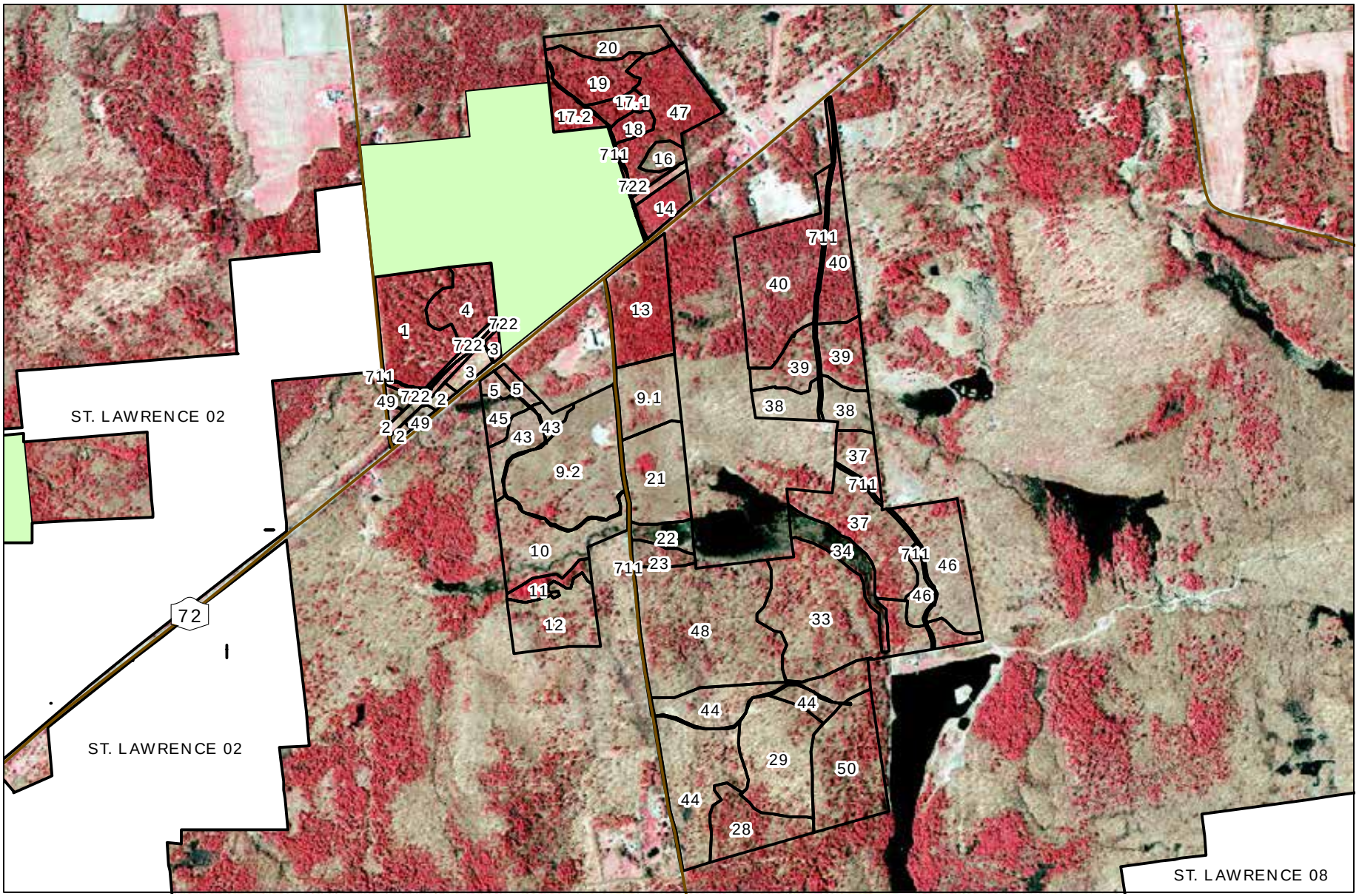

PUBLIC FOREST ACCESS ROAD

NYS STREETS AND HIGHWAYS

STAND BOUNDARY

St. Lawrence County Forests

WHISKEY FLATS STATE FOREST

ST. LAWRENCE 02

COMPARTMENT 5

STAND IDENTIFICATION

Figure 4

N

0 0.5 Miles

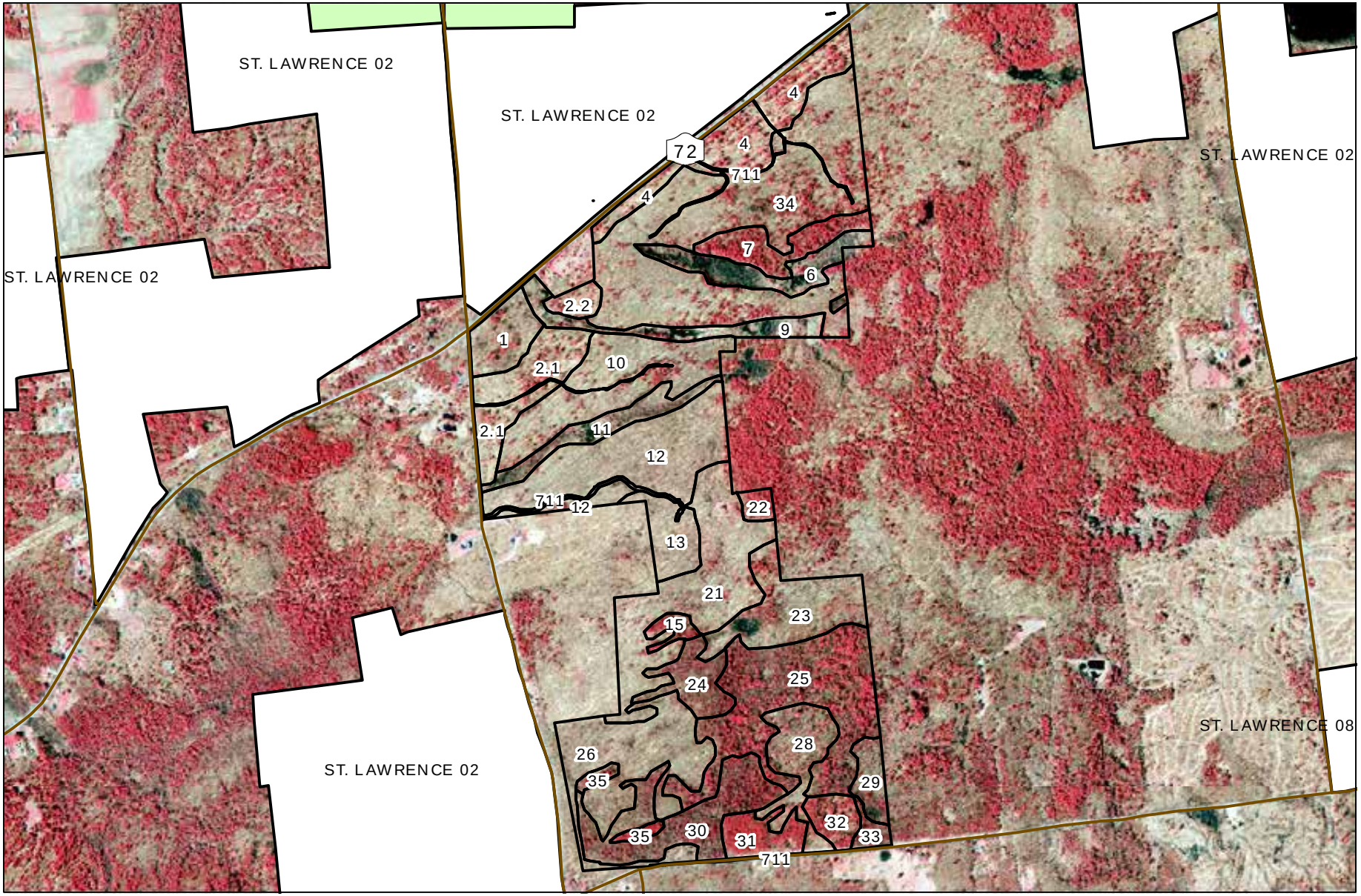

PUBLIC FOREST ACCESS ROAD

NYS STREETS AND HIGHWAYS

STAND BOUNDARY

St. Lawrence County Forests

WHISKEY FLATS STATE FOREST

ST. LAWRENCE 02

COMPARTMENT 6

STAND IDENTIFICATION

Figure 4

N

0 0.5 Miles

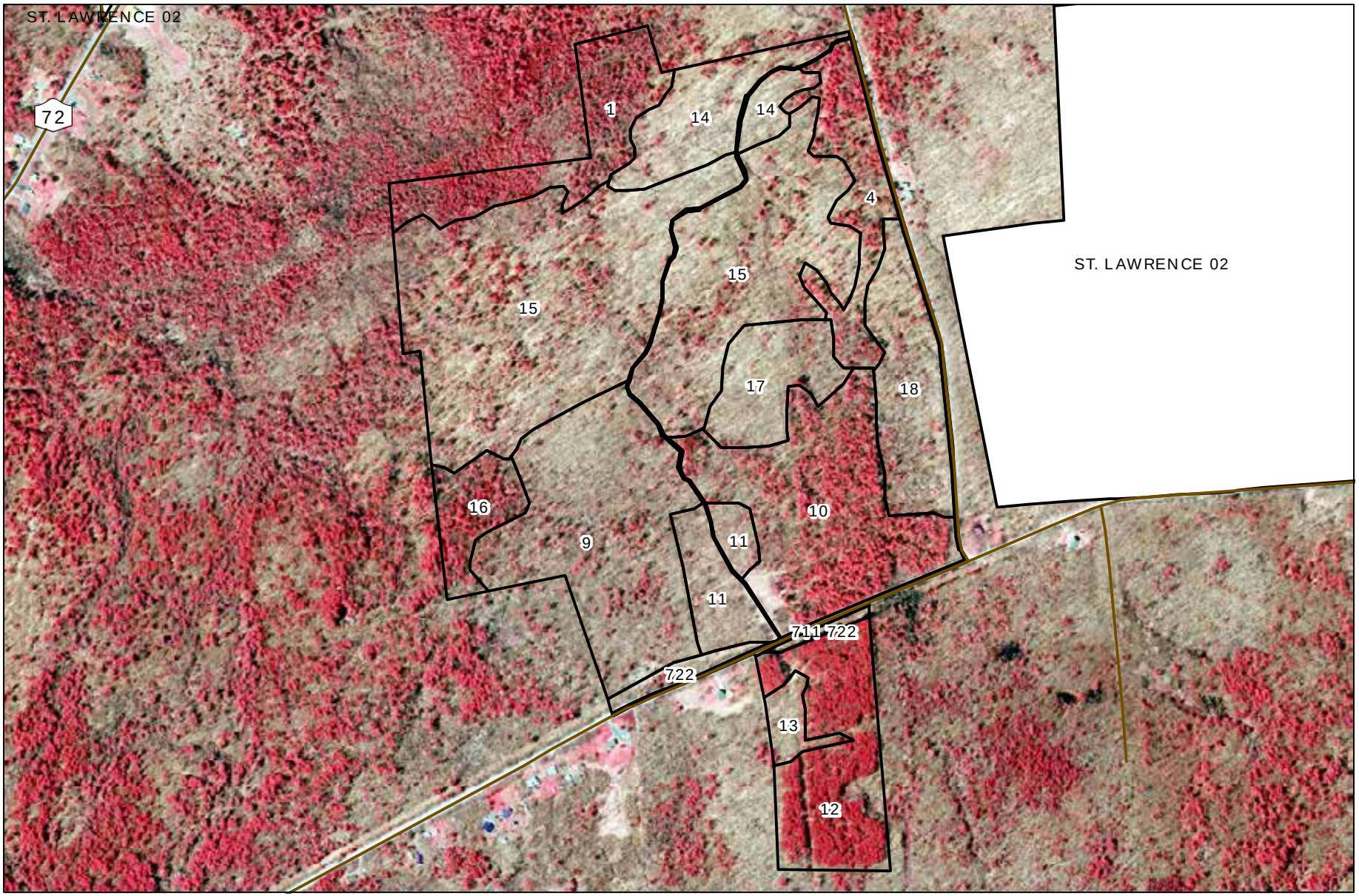

PUBLIC FOREST ACCESS ROAD

STAND BOUNDARY

NYS STREETS AND HIGHWAYS

WHISKEY FLATS STATE FOREST

ST. LAWRENCE 02

COMPARTMENT 7

STAND IDENTIFICATION

Figure 4

N

0 0.5 Miles

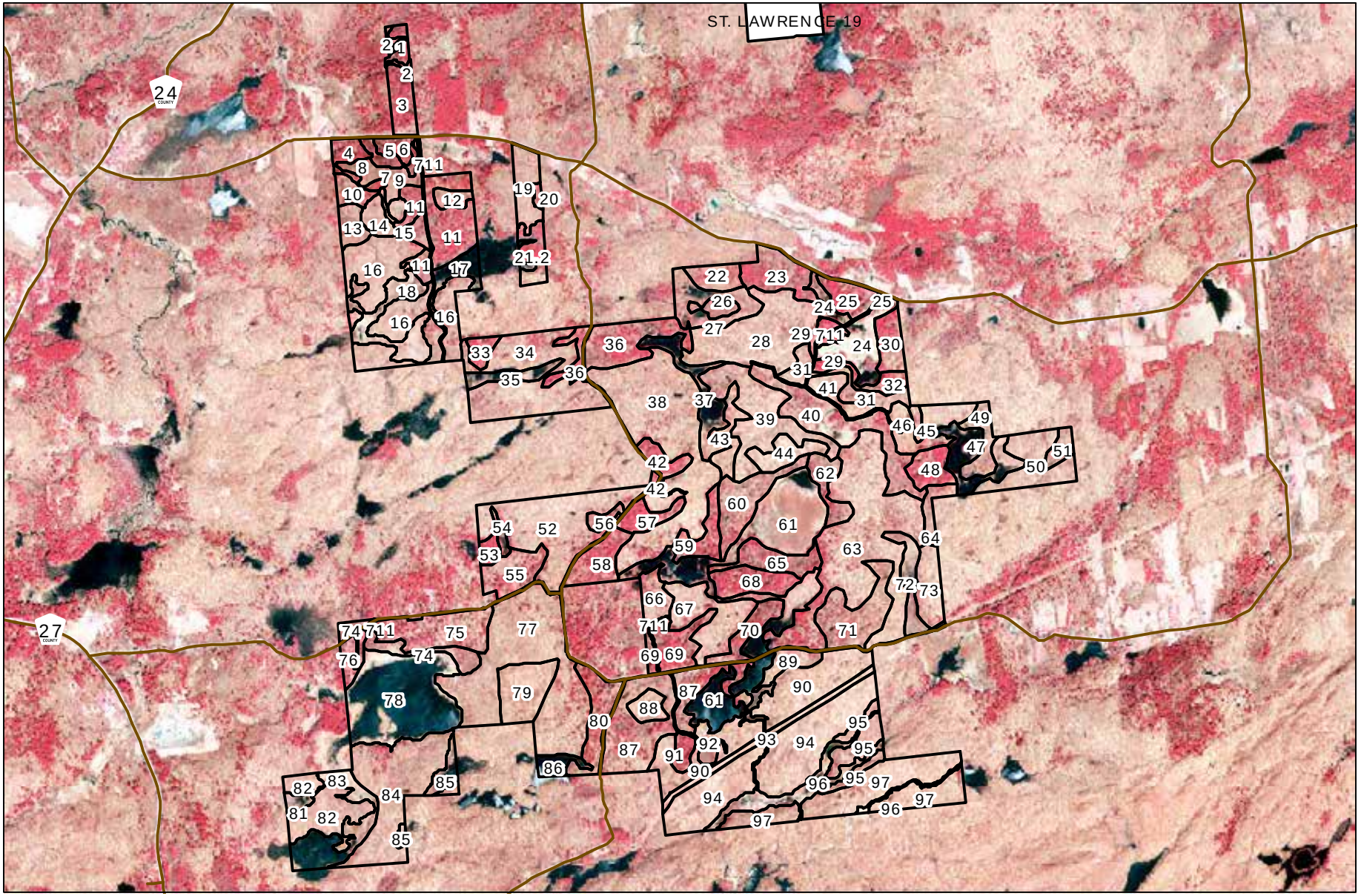
ST. LAWRENCE 19
24
27
PUBLIC FOREST ACCESS ROAD
STAND BOUNDARY
NYS STREETS AND HIGHWAYS
TAYLOR CREEK STATE FOREST
ST. LAWRENCE 03
COMPARTMENT 1
STAND IDENTIFICATION
Figure 4
N
0
0.5
Miles

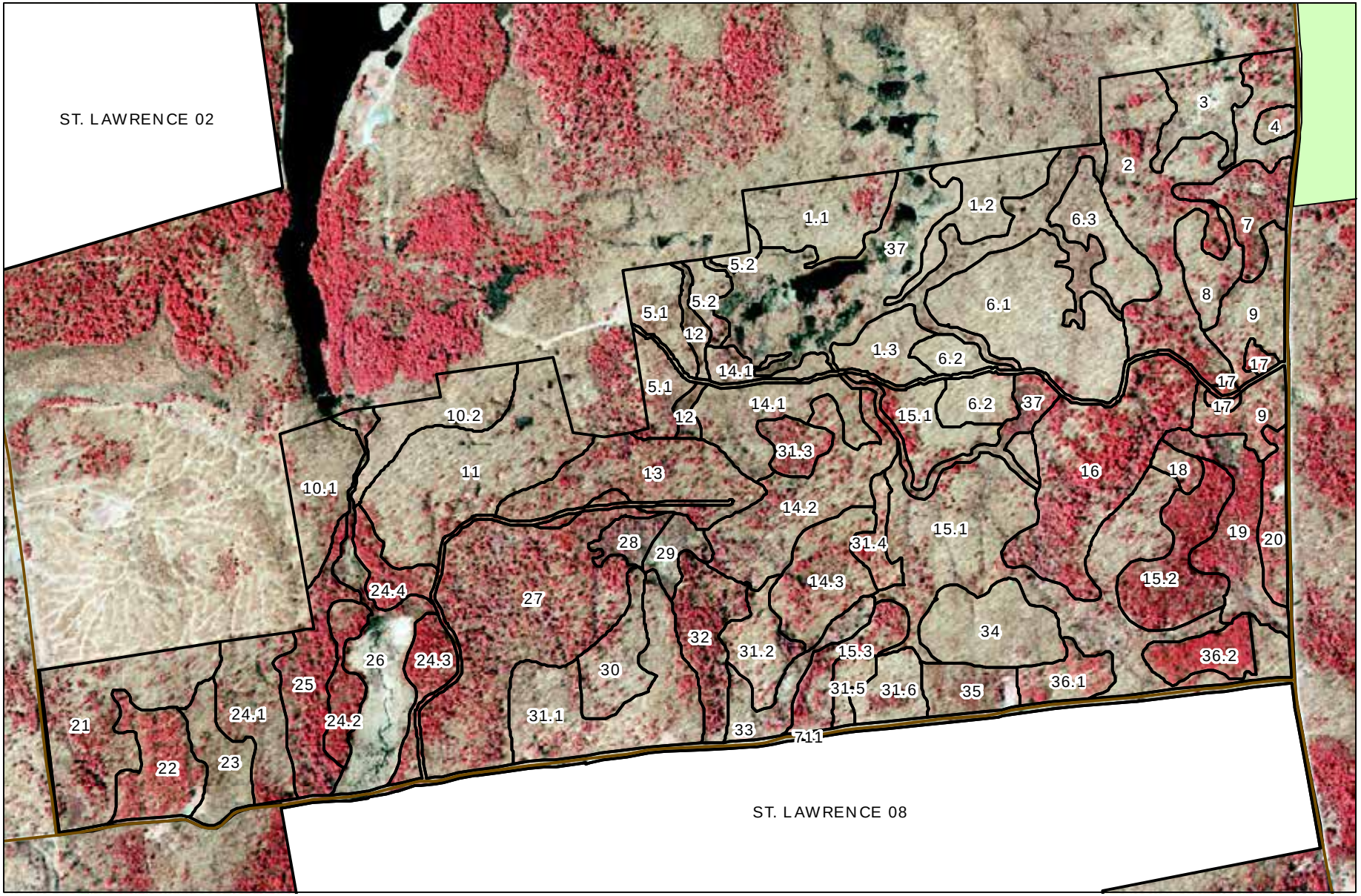

PUBLIC FOREST ACCESS ROAD

NYS STREETS AND HIGHWAYS

STAND BOUNDARY

St. Lawrence County Forests

CATHERINEVILLE STATE FOREST

ST. LAWRENCE 08

COMPARTMENT 1

STAND IDENTIFICATION

Figure 4

N

0 0.5 Miles

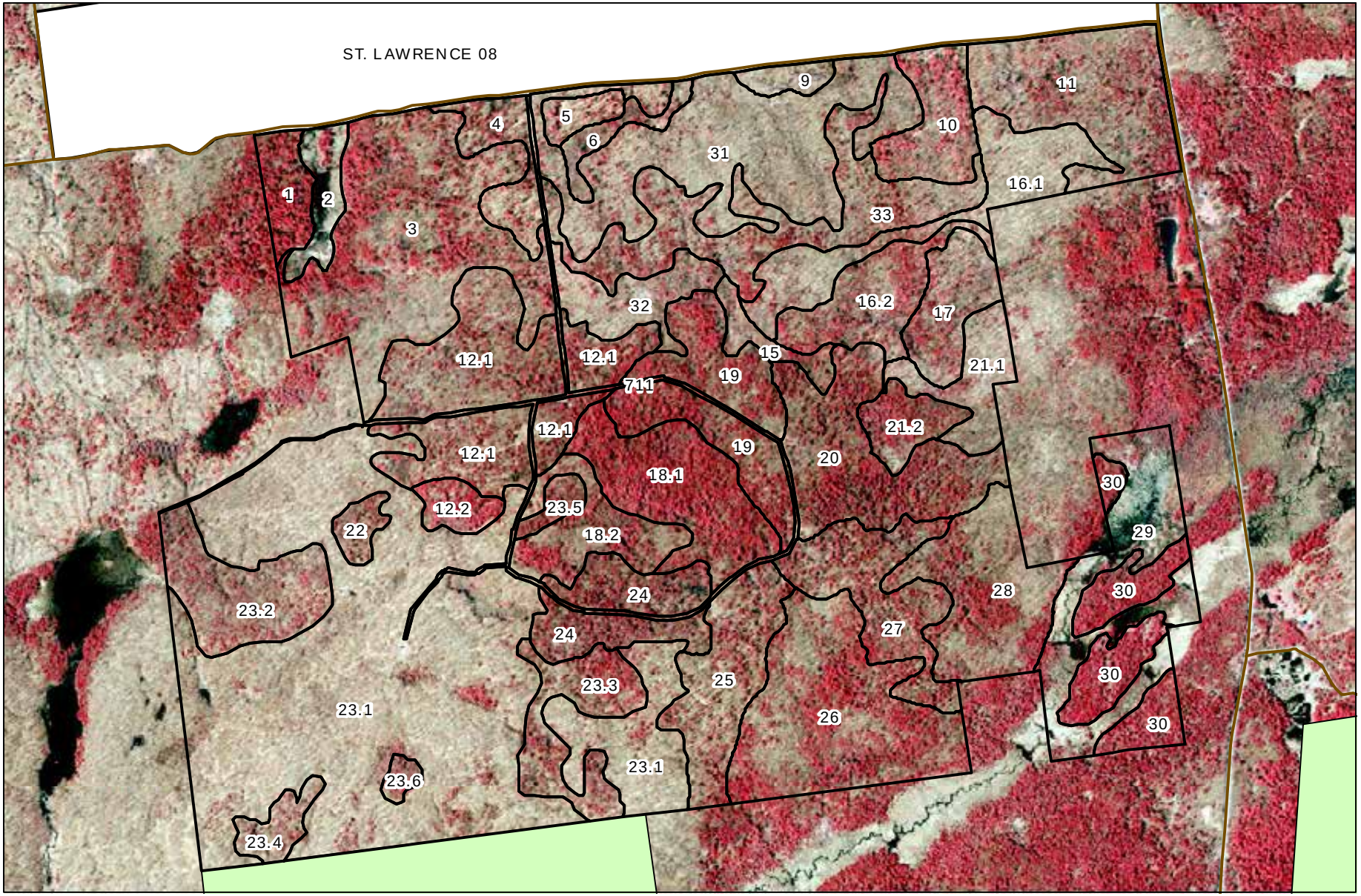

PUBLIC FOREST ACCESS ROAD

NYS STREETS AND HIGHWAYS

STAND BOUNDARY

St. Lawrence County Forests

CATHERINEVILLE STATE FOREST

ST. LAWRENCE 08

COMPARTMENT 2

STAND IDENTIFICATION

Figure 4

N

0 0.5 Miles

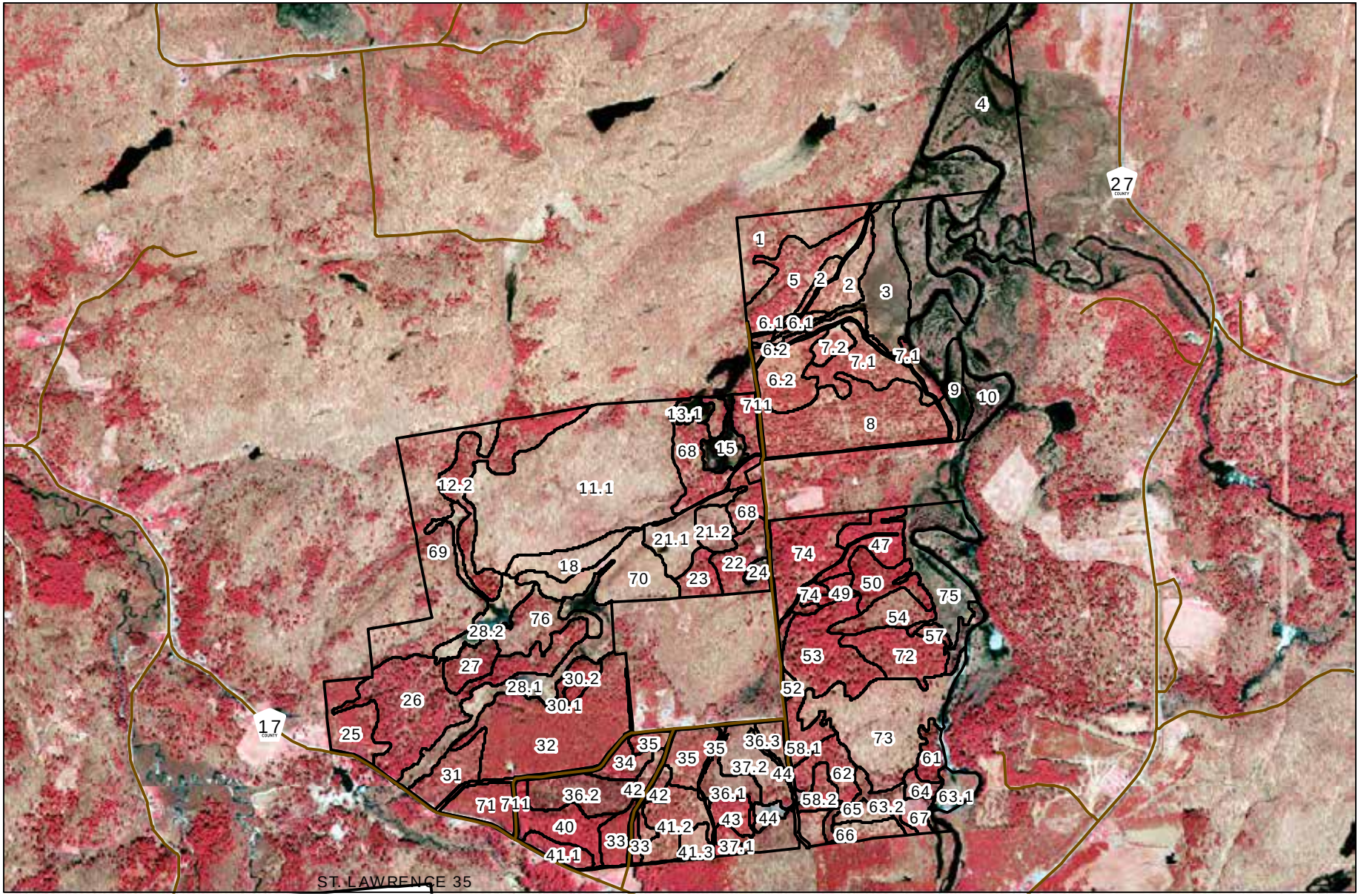

PUBLIC FOREST ACCESS ROAD

NYS STREETS AND HIGHWAYS

STAND BOUNDARY

DEGRASSE STATE FOREST
ST. LAWRENCE 13
COMPARTMENT 1
STAND IDENTIFICATION
Figure 4

N

0 0.5 Miles

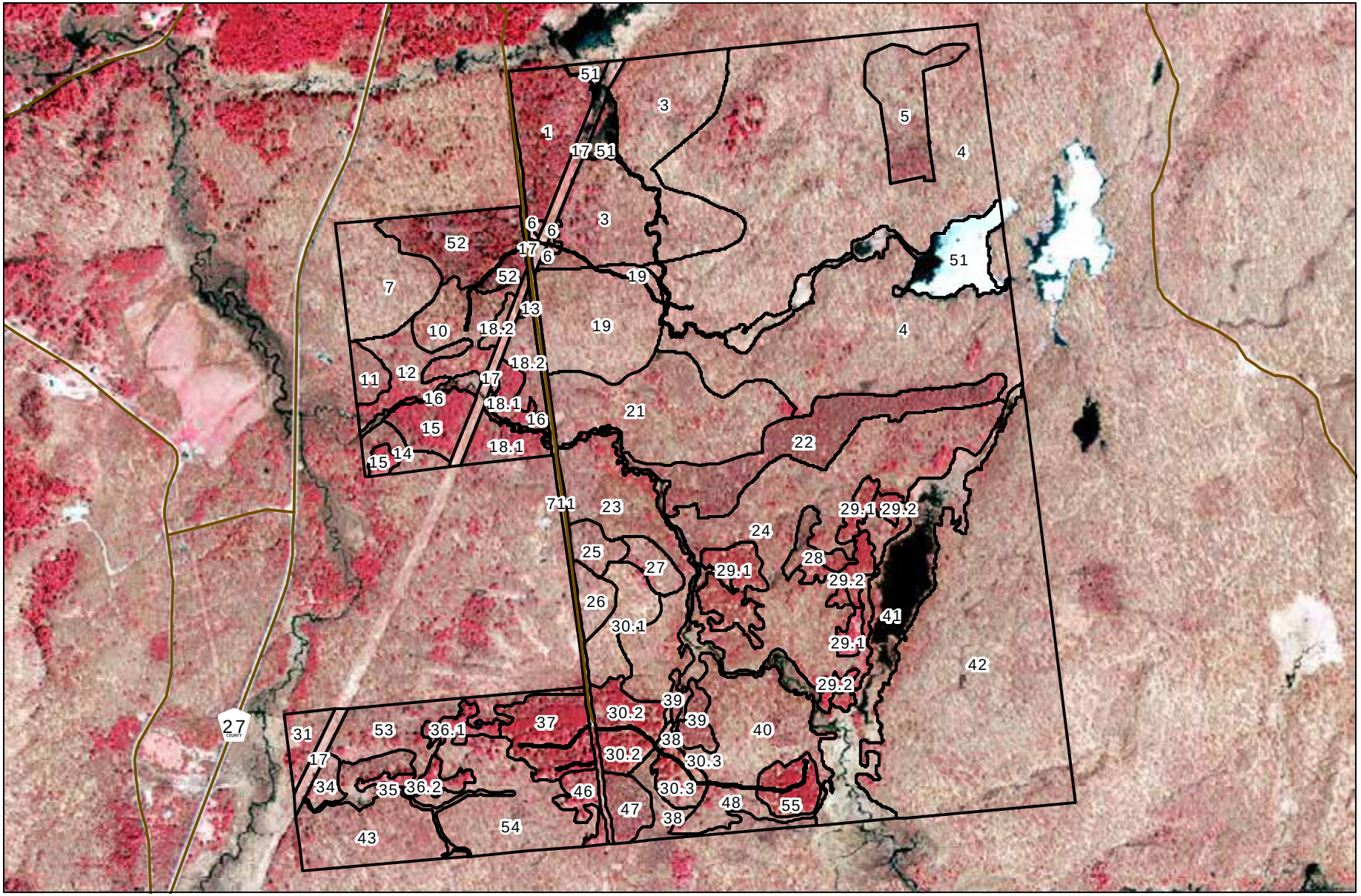

PUBLIC FOREST ACCESS ROAD

NYS STREETS AND HIGHWAYS

STAND BOUNDARY

OREBED CREEK STATE FOREST
ST. LAWRENCE 14
COMPARTMENT 1
STAND IDENTIFICATION
Figure 4

N

0 0.5 Miles

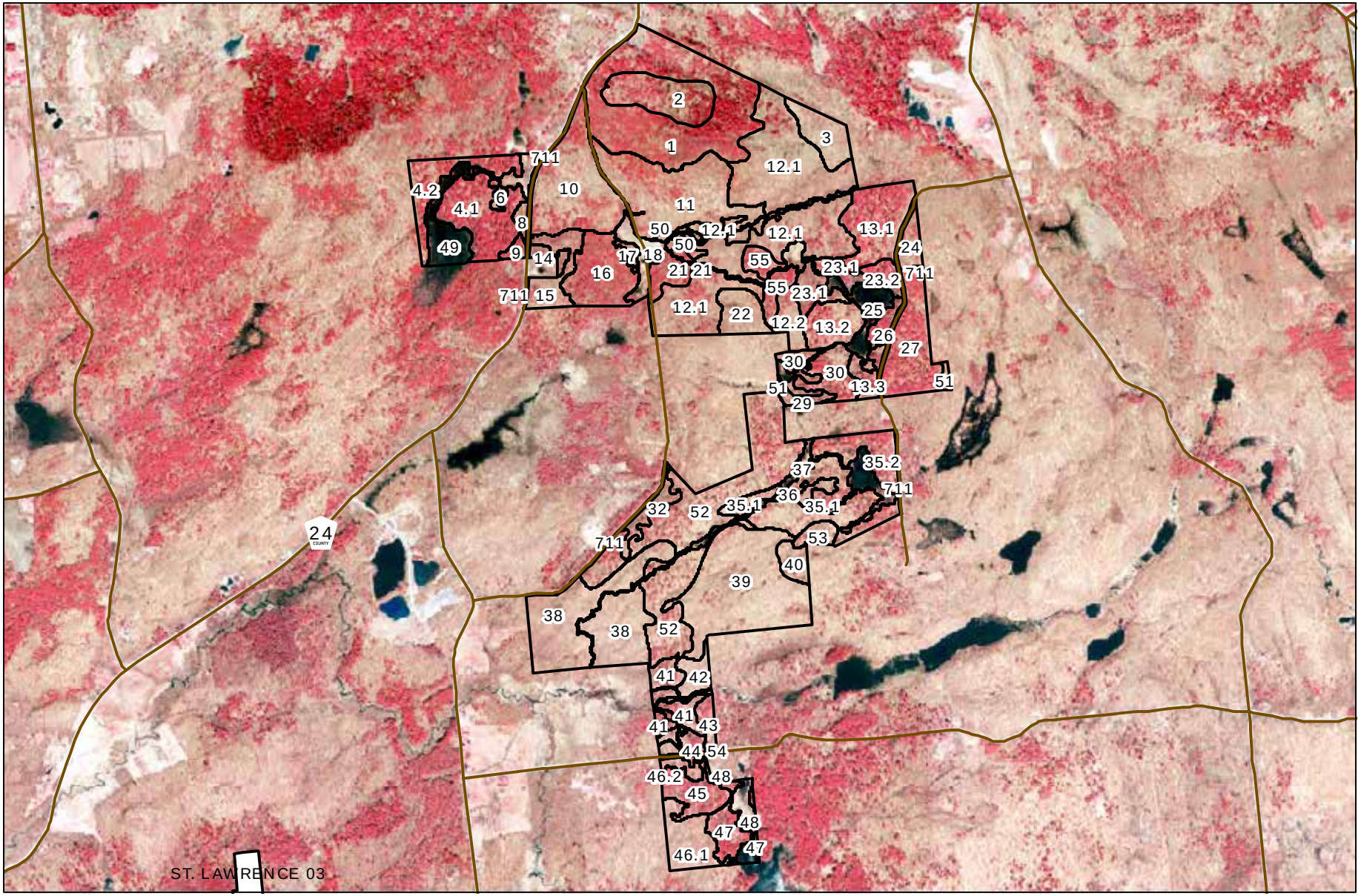

PUBLIC FOREST ACCESS ROAD

NYS STREETS AND HIGHWAYS

STAND BOUNDARY

GLENMEAL STATE FOREST
ST. LAWRENCE 19
COMPARTMENT 1
STAND IDENTIFICATION
Figure 4

N

0 0.5 Miles

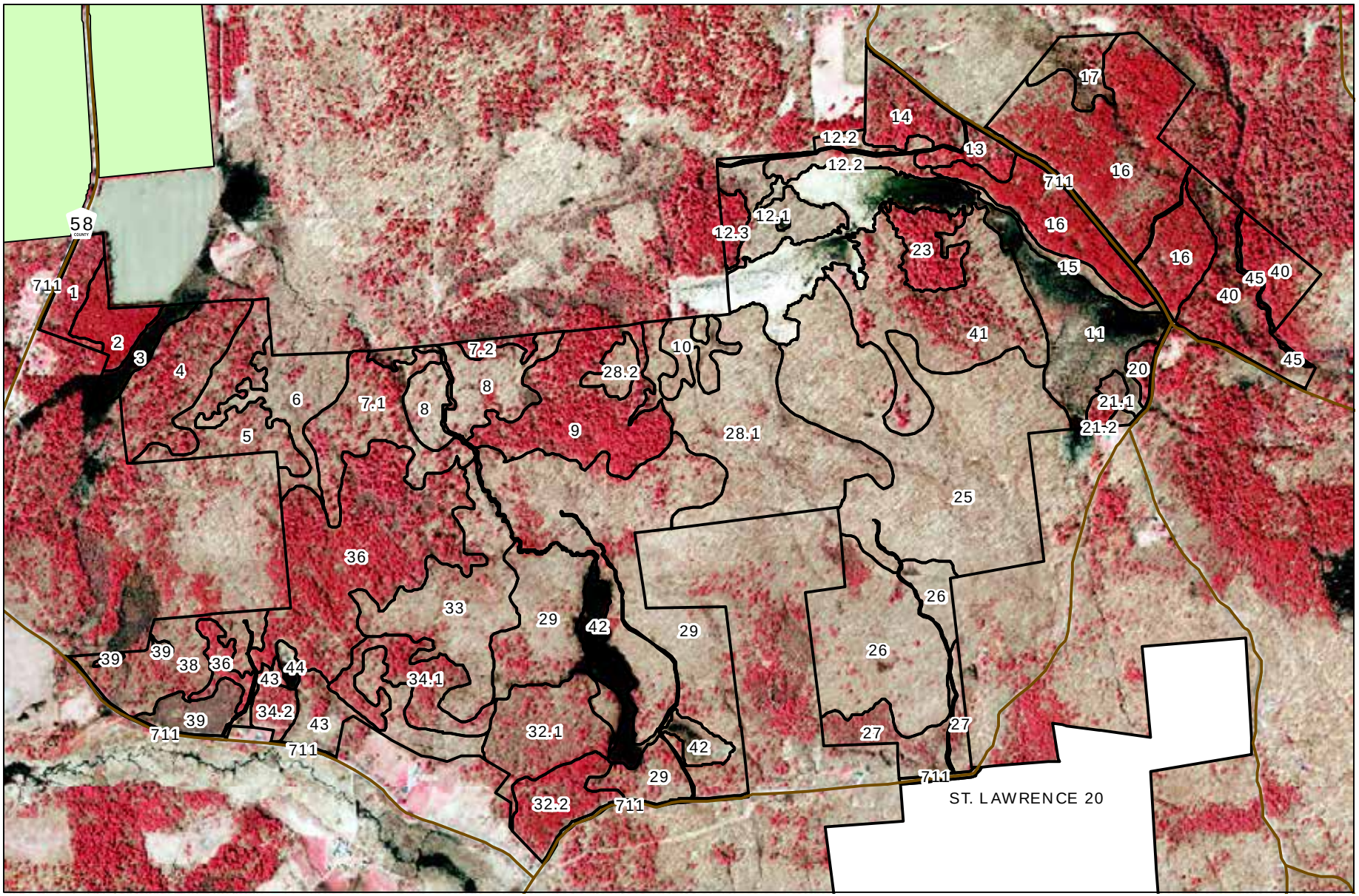

PUBLIC FOREST ACCESS ROAD

NYS STREETS AND HIGHWAYS

STAND BOUNDARY

St. Lawrence County Forests

HIGH FLATS STATE FOREST

ST. LAWRENCE 20

COMPARTMENT 1

STAND IDENTIFICATION

Figure 4

N

0 0.5 Miles

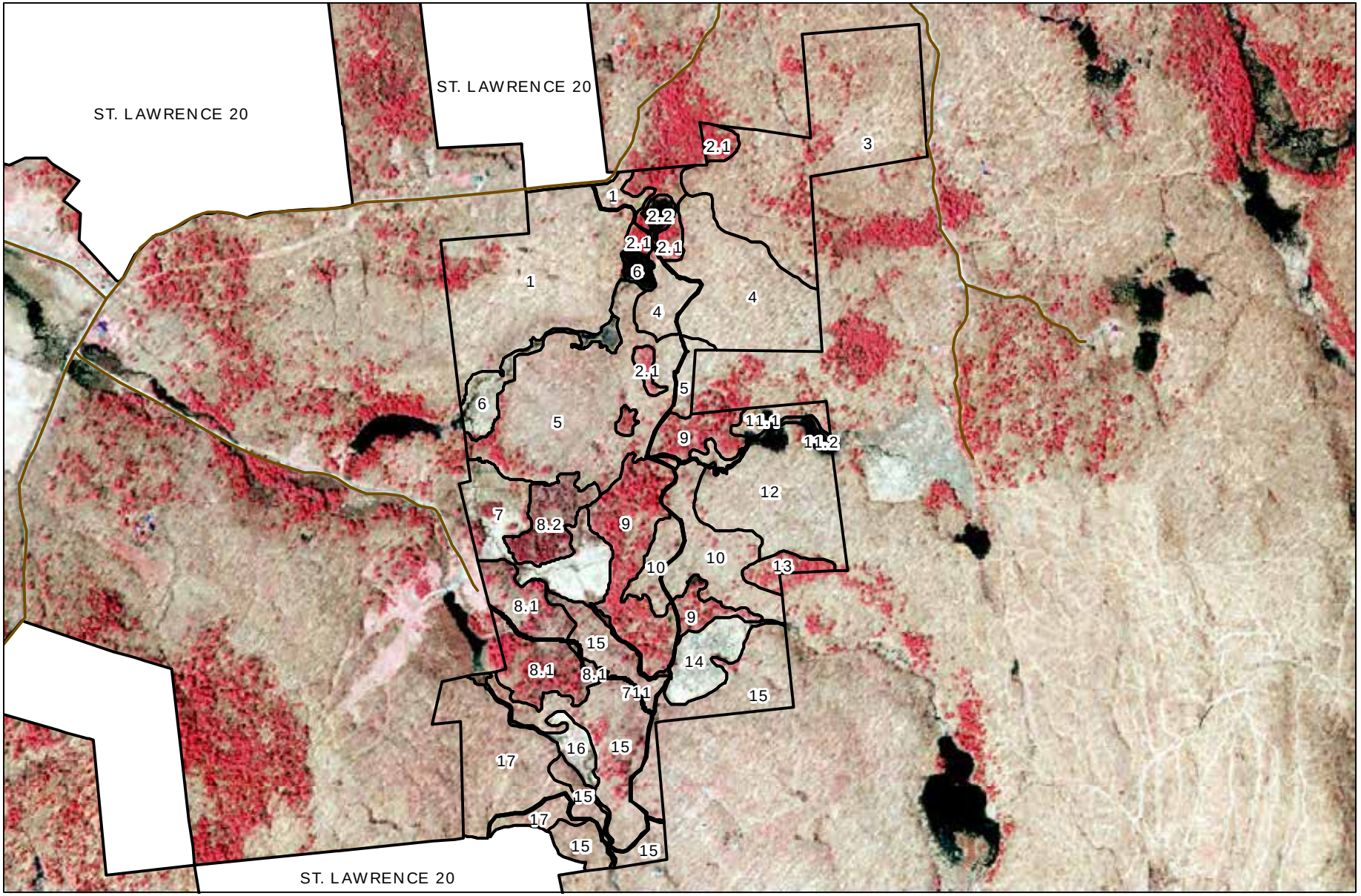

PUBLIC FOREST ACCESS ROAD

NYS STREETS AND HIGHWAYS

STAND BOUNDARY

HIGH FLATS STATE FOREST
ST. LAWRENCE 20
COMPARTMENT 2
STAND IDENTIFICATION
Figure 4

N

0 0.5 Miles

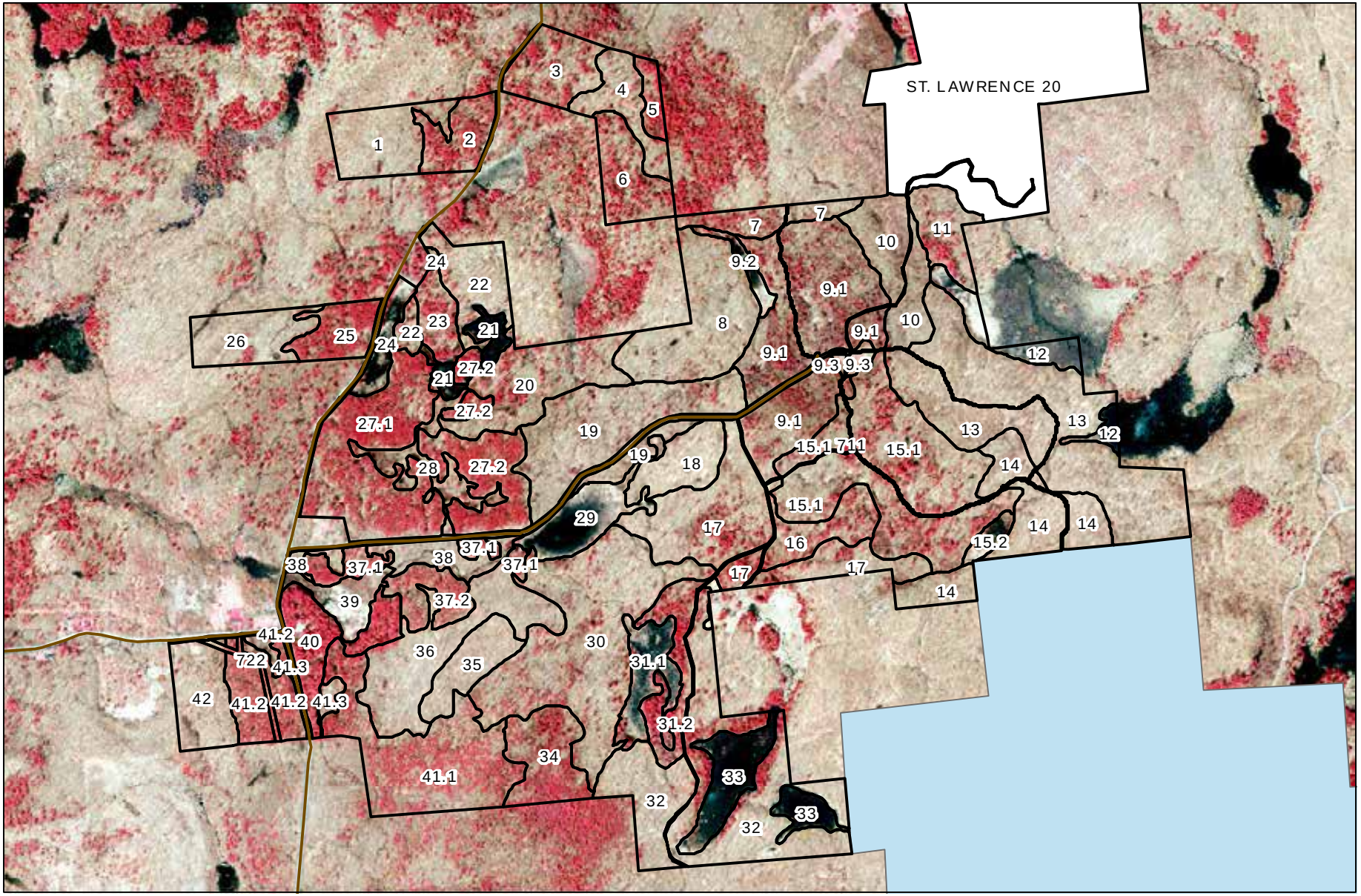
ST. LAWRENCE 20
1
2
3
4
5
6
7
7
8
9.1
9.1
9.1
9.1
9.2
9.3
9.3
10
10
11
12
12
13
13
14
14
14
14
15.1
15.1
15.1
15.2
16
17
17
17
18
19
19
20
21
21
22
22
23
24
24
25
26
27.1
27.2
27.2
27.2
28
29
30
31.1
31.2
32
32
33
33
34
35
36
37.1
37.1
37.1
37.2
38
38
39
40
41.1
41.2
41.2
41.2
41.3
41.3
42
722
711
PUBLIC FOREST ACCESS ROAD
NYS STREETS AND HIGHWAYS
STAND BOUNDARY
SOUTH COLTON CONSERVATION EASEMENT
HIGH FLATS STATE FOREST
ST. LAWRENCE 20
COMPARTMENT 3
STAND IDENTIFICATION
Figure 4
N
0
0.5
Miles

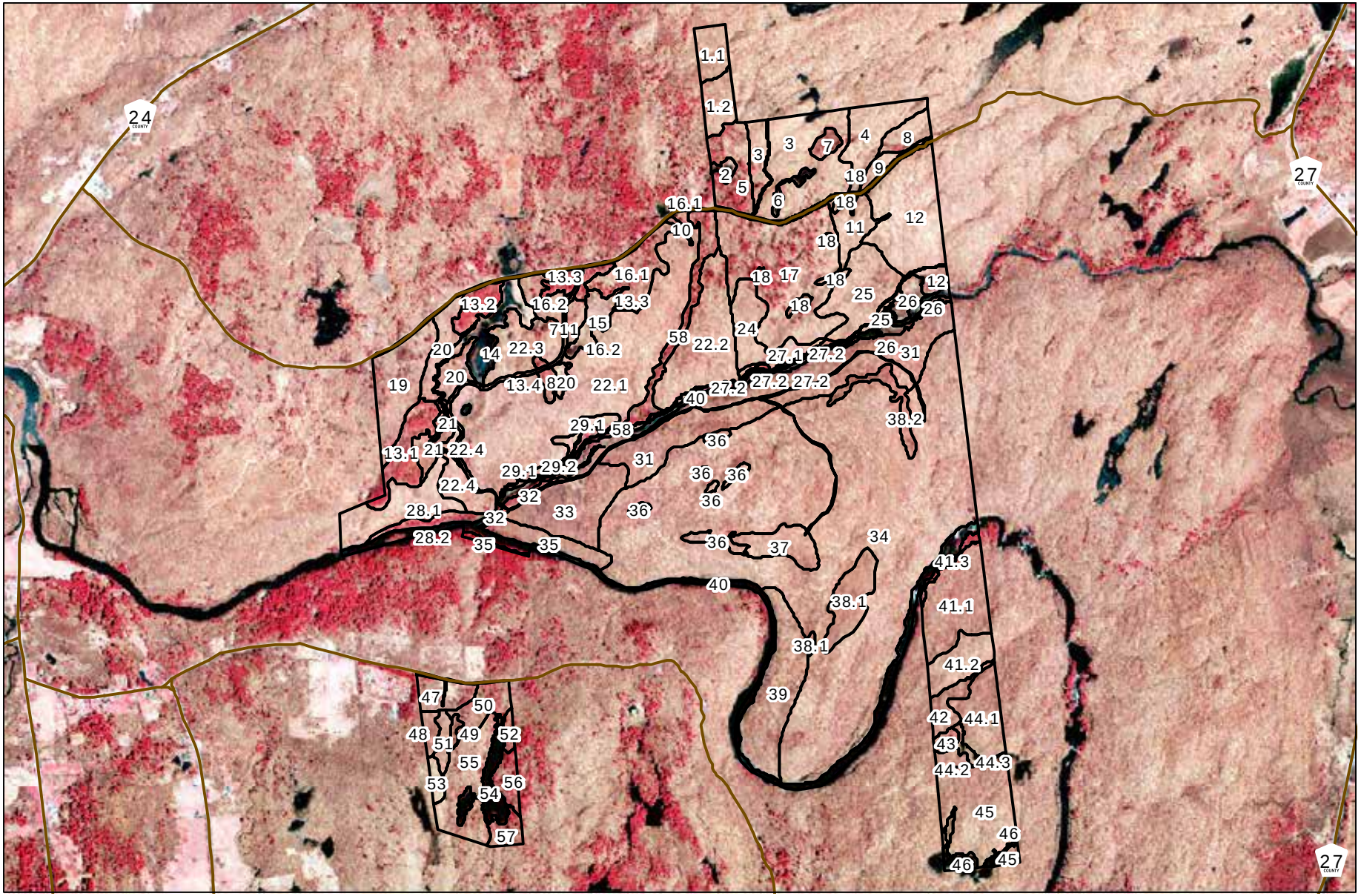

PUBLIC FOREST ACCESS ROAD

STAND BOUNDARY

NYS STREETS AND HIGHWAYS

DOWNERVILLE STATE FOREST

ST. LAWRENCE 26

COMPARTMENT 1

STAND IDENTIFICATION

Figure 4

N

0 0.5 Miles

PUBLIC FOREST ACCESS ROAD

NYS STREETS AND HIGHWAYS

STAND BOUNDARY

WEST PARISHVILLE STATE FOREST

ST. LAWRENCE 28

COMPARTMENT 0

STAND IDENTIFICATION

Figure 4

N

0

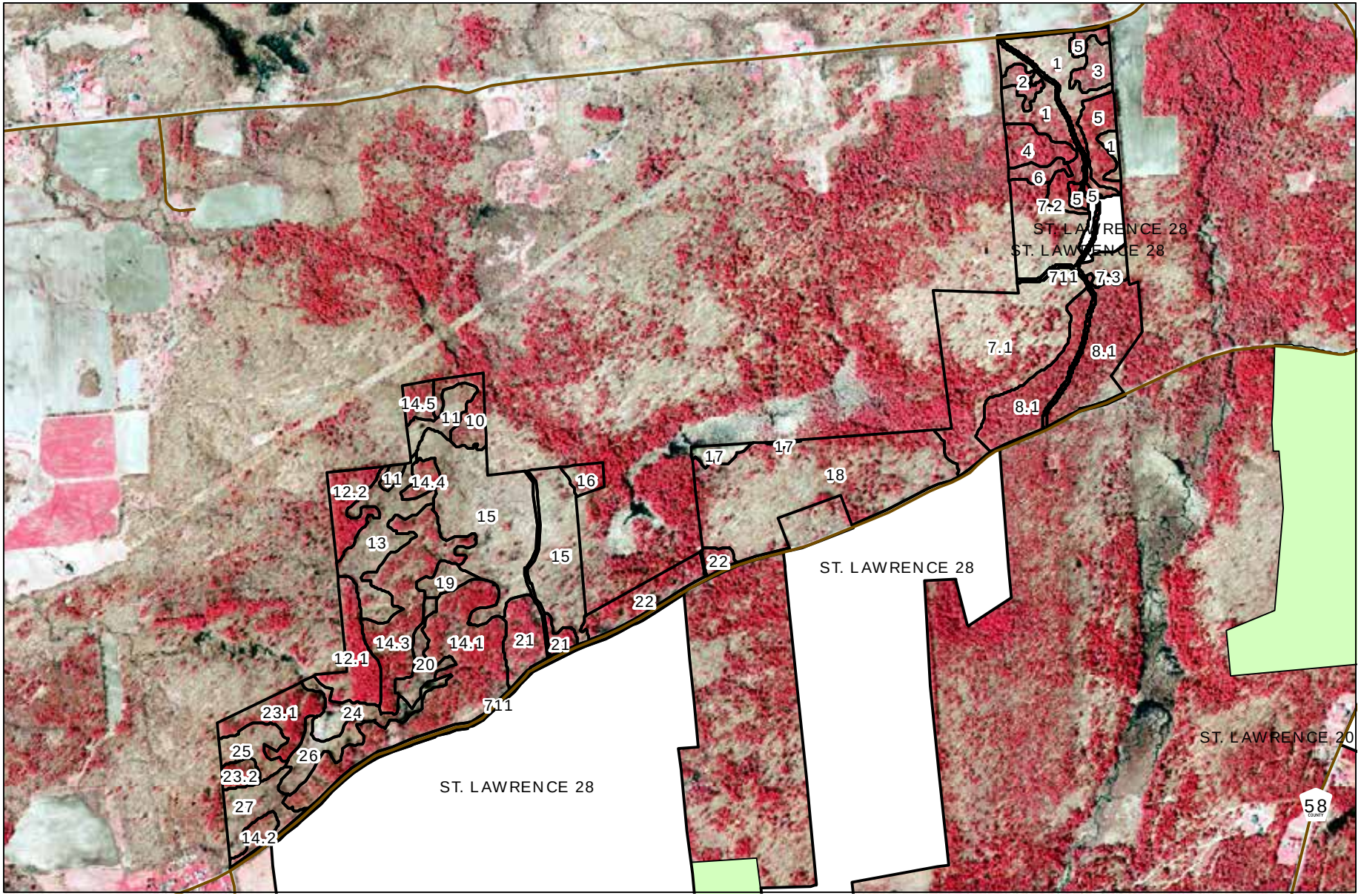

PUBLIC FOREST ACCESS ROAD

NYS STREETS AND HIGHWAYS

STAND BOUNDARY

St. Lawrence County Forests

WEST PARISHVILLE STATE FOREST

ST. LAWRENCE 28

COMPARTMENT 1

STAND IDENTIFICATION

Figure 4

N

0 0.5 Miles

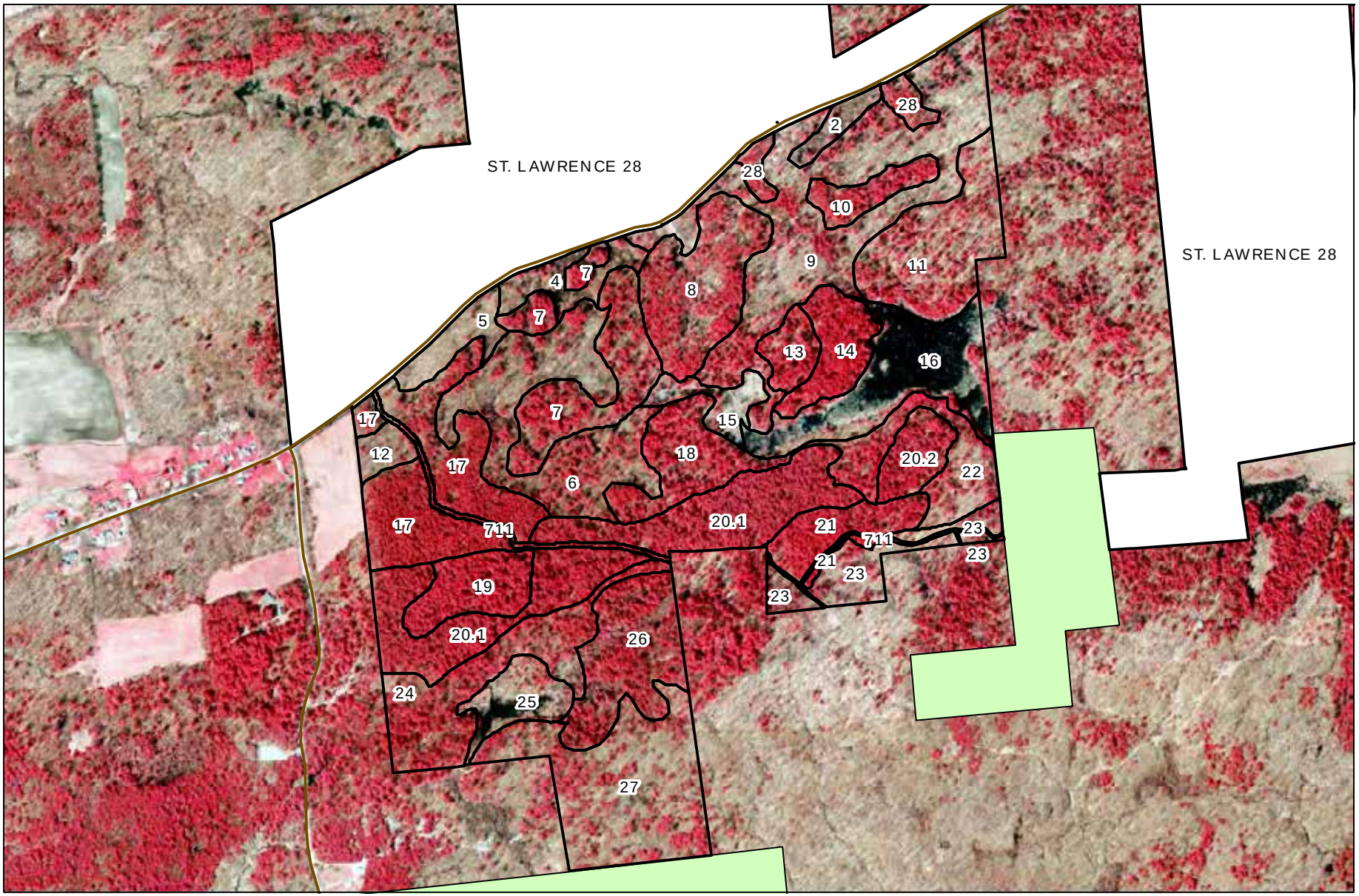

PUBLIC FOREST ACCESS ROAD

NYS STREETS AND HIGHWAYS

STAND BOUNDARY

St. Lawrence County Forests

WEST PARISHVILLE STATE FOREST

ST. LAWRENCE 28

COMPARTMENT 2

STAND IDENTIFICATION

Figure 4

N

0 0.5 Miles

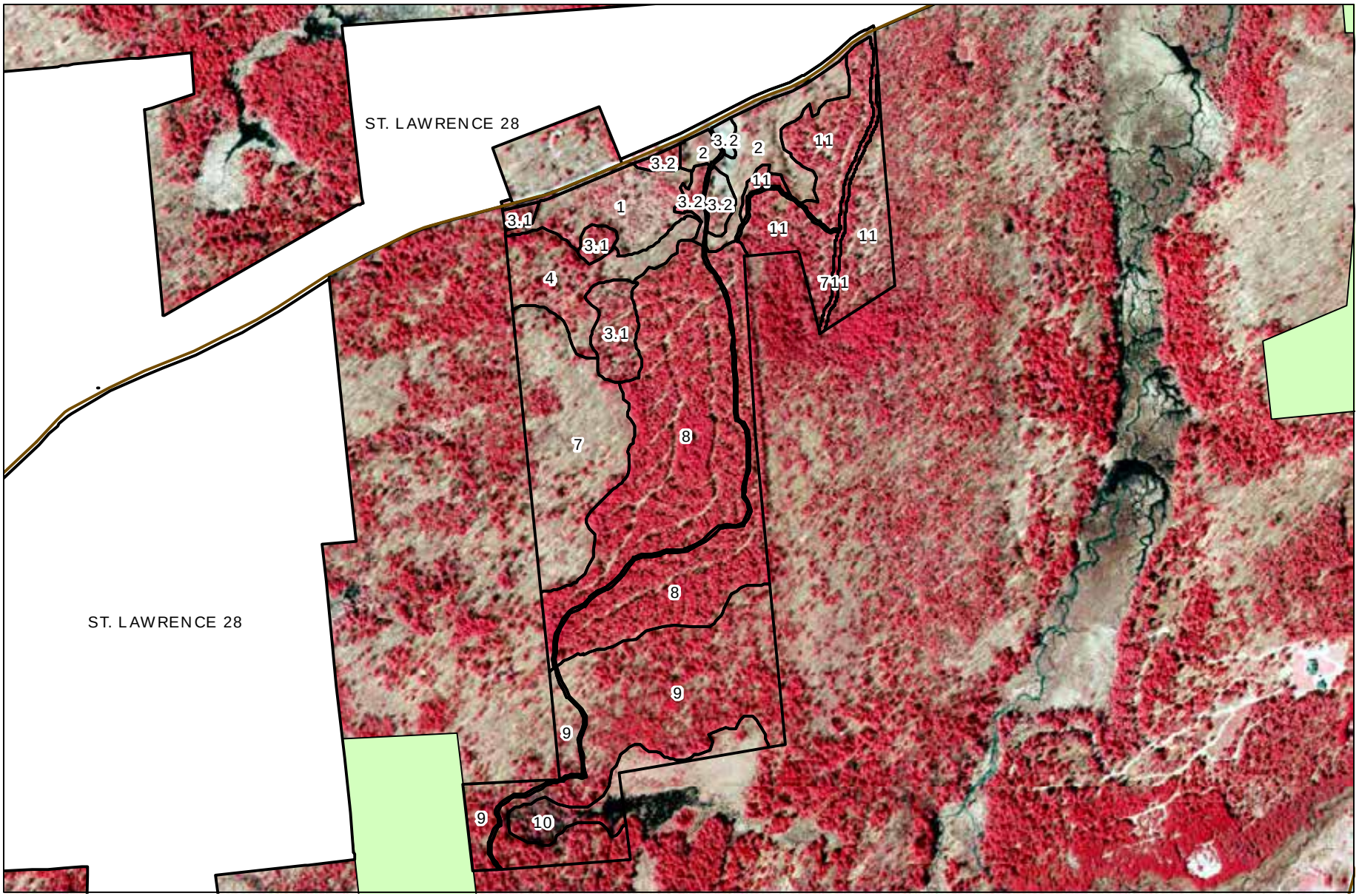
ST. LAWRENCE 28
ST. LAWRENCE 28
3.2
2
3.2
2
11
11
1
3.2
3.2
3.1
3.1
11
11
4
7
11
3.1
7
8
8
9
9
9
10
PUBLIC FOREST ACCESS ROAD
NYS STREETS AND HIGHWAYS
STAND BOUNDARY
St. Lawrence County Forests
WEST PARISHVILLE STATE FOREST
ST. LAWRENCE 28
COMPARTMENT 3
STAND IDENTIFICATION
Figure 4
N
0
0.5
Miles

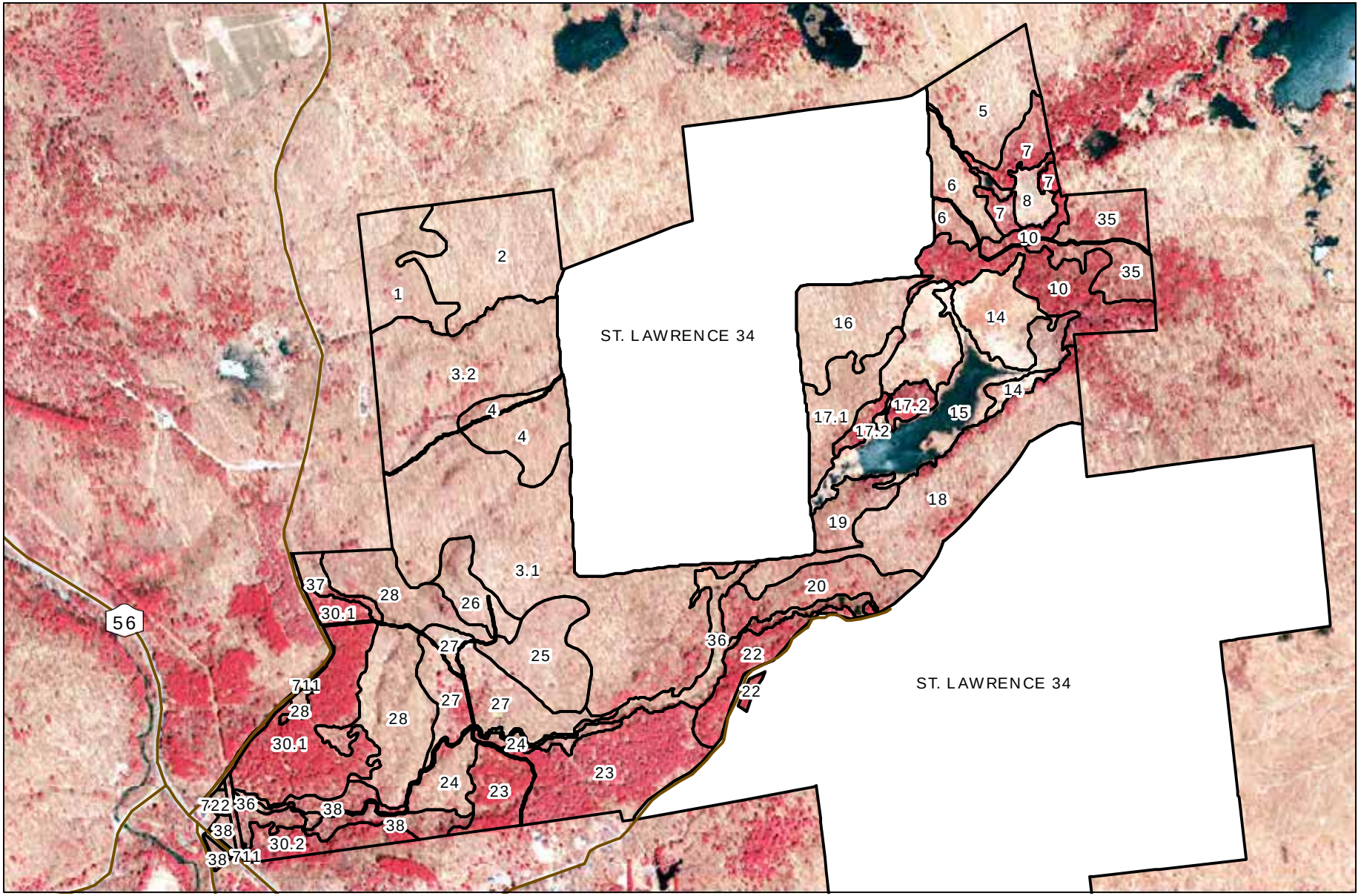

PUBLIC FOREST ACCESS ROAD

NYS STREETS AND HIGHWAYS

STAND BOUNDARY

SNOW BOWL STATE FOREST
ST. LAWRENCE 34
COMPARTMENT 1
STAND IDENTIFICATION
Figure 4

N

0 0.5 Miles

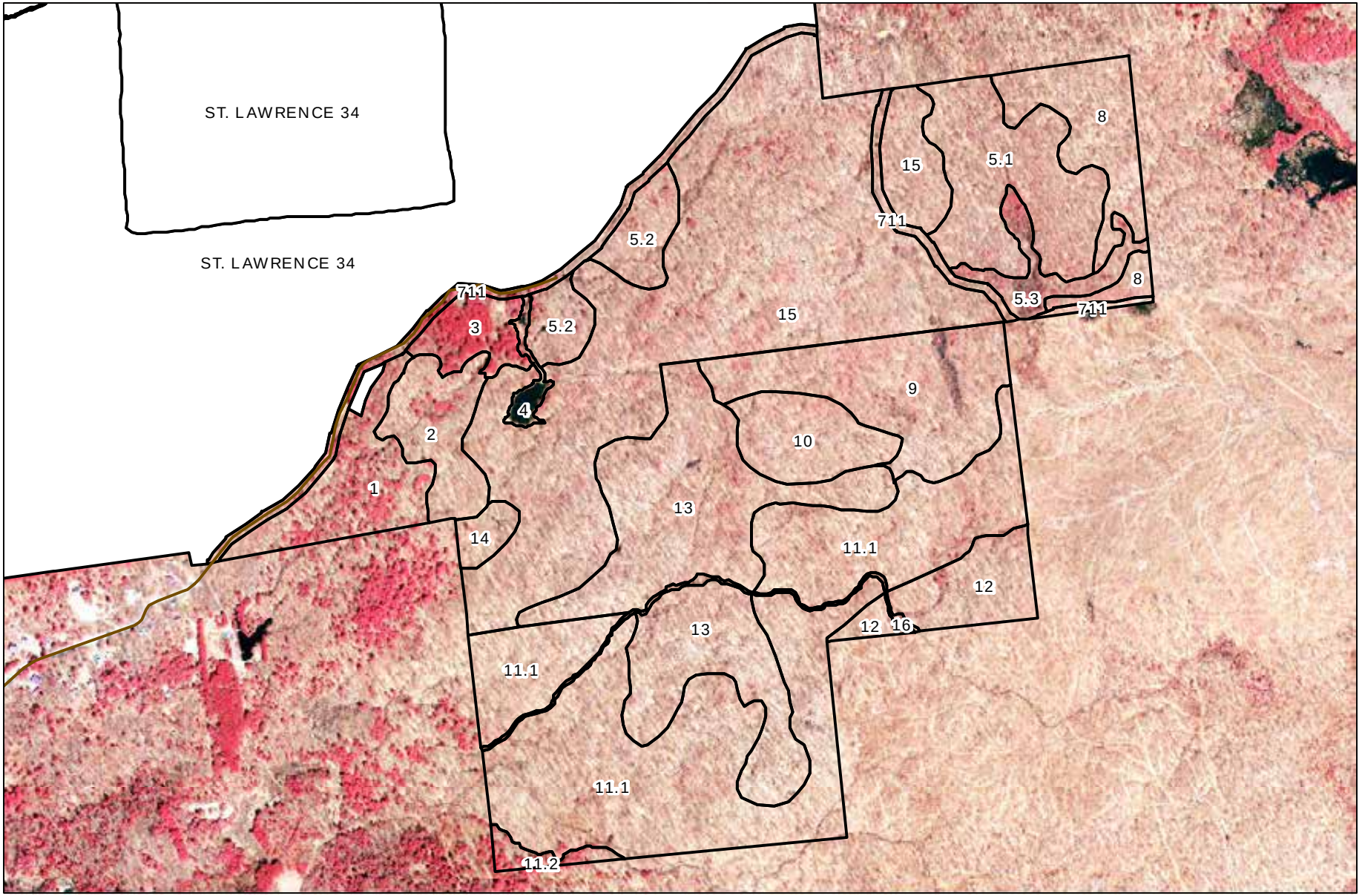

PUBLIC FOREST ACCESS ROAD

NYS STREETS AND HIGHWAYS

STAND BOUNDARY

SNOW BOWL STATE FOREST
ST. LAWRENCE 34
COMPARTMENT 2
STAND IDENTIFICATION
Figure 4

N

0 0.5 Miles

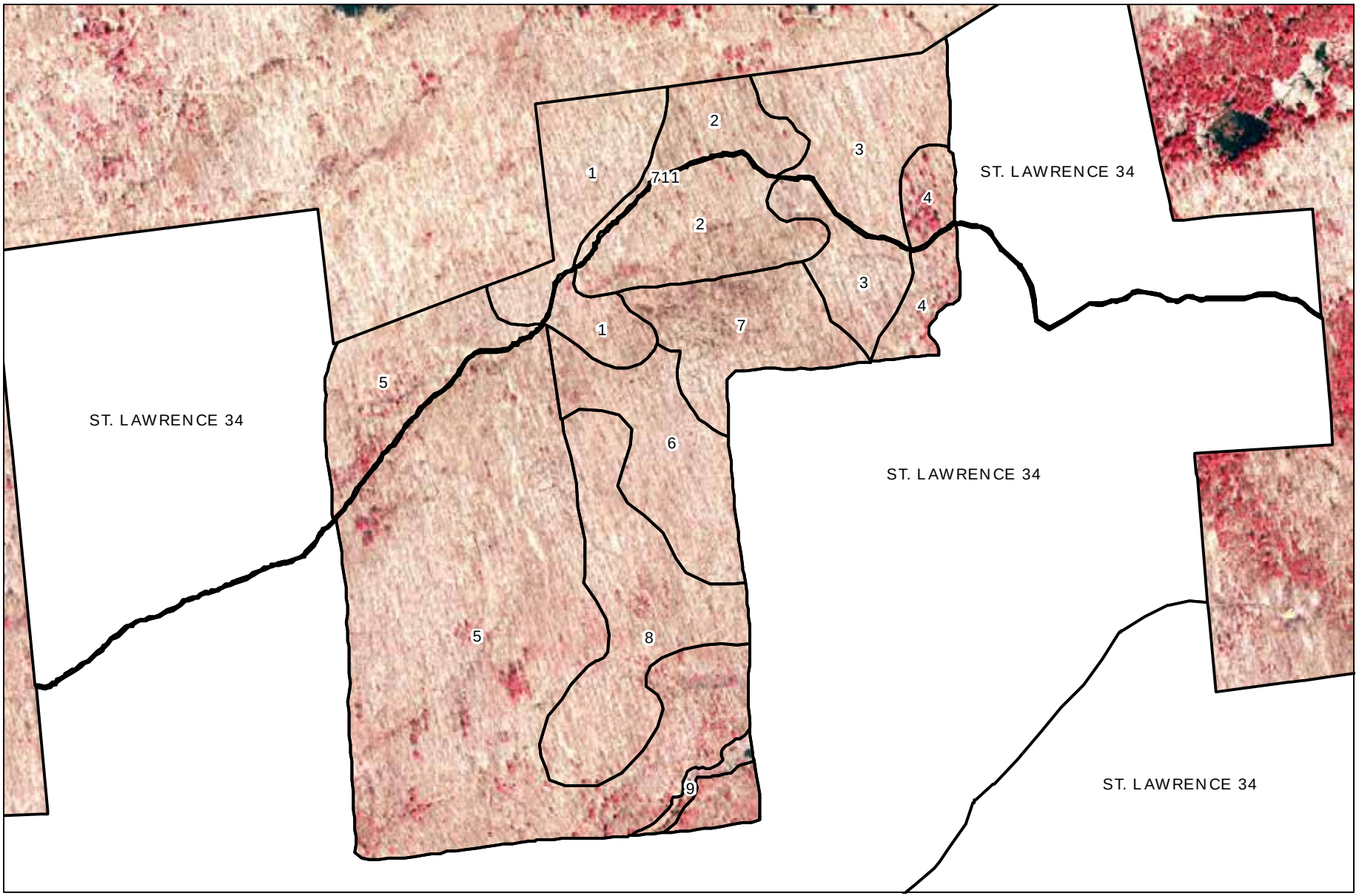

PUBLIC FOREST ACCESS ROAD

NYS STREETS AND HIGHWAYS

STAND BOUNDARY

SNOW BOWL STATE FOREST
ST. LAWRENCE 34
COMPARTMENT 3
STAND IDENTIFICATION
Figure 4

N

0 0.5 Miles

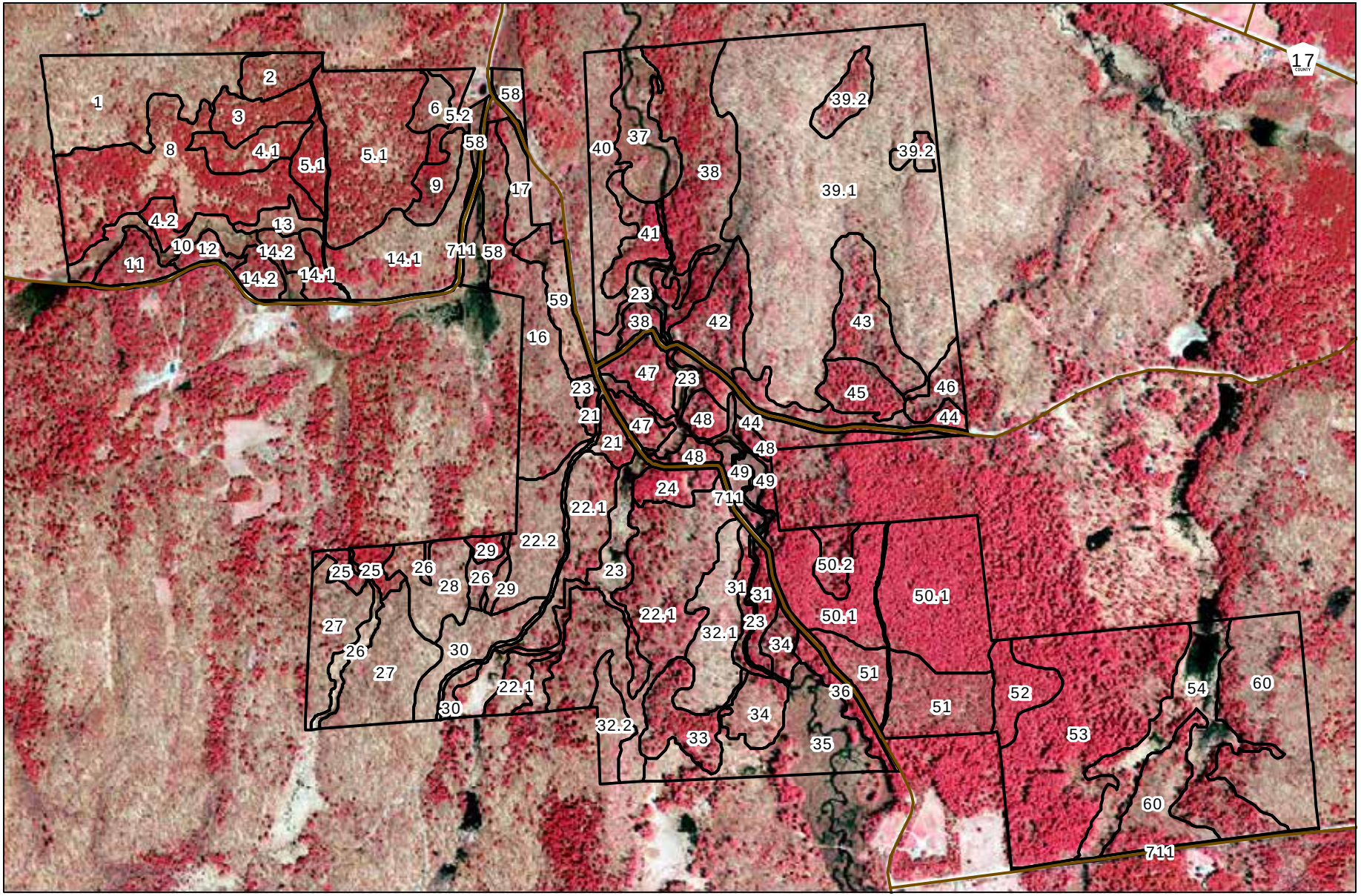

PUBLIC FOREST ACCESS ROAD

STAND BOUNDARY

NYS STREETS AND HIGHWAYS

SILVER HILL STATE FOREST

ST. LAWRENCE 35

COMPARTMENT 1

STAND IDENTIFICATION

Figure 4

N

0 0.5 Miles

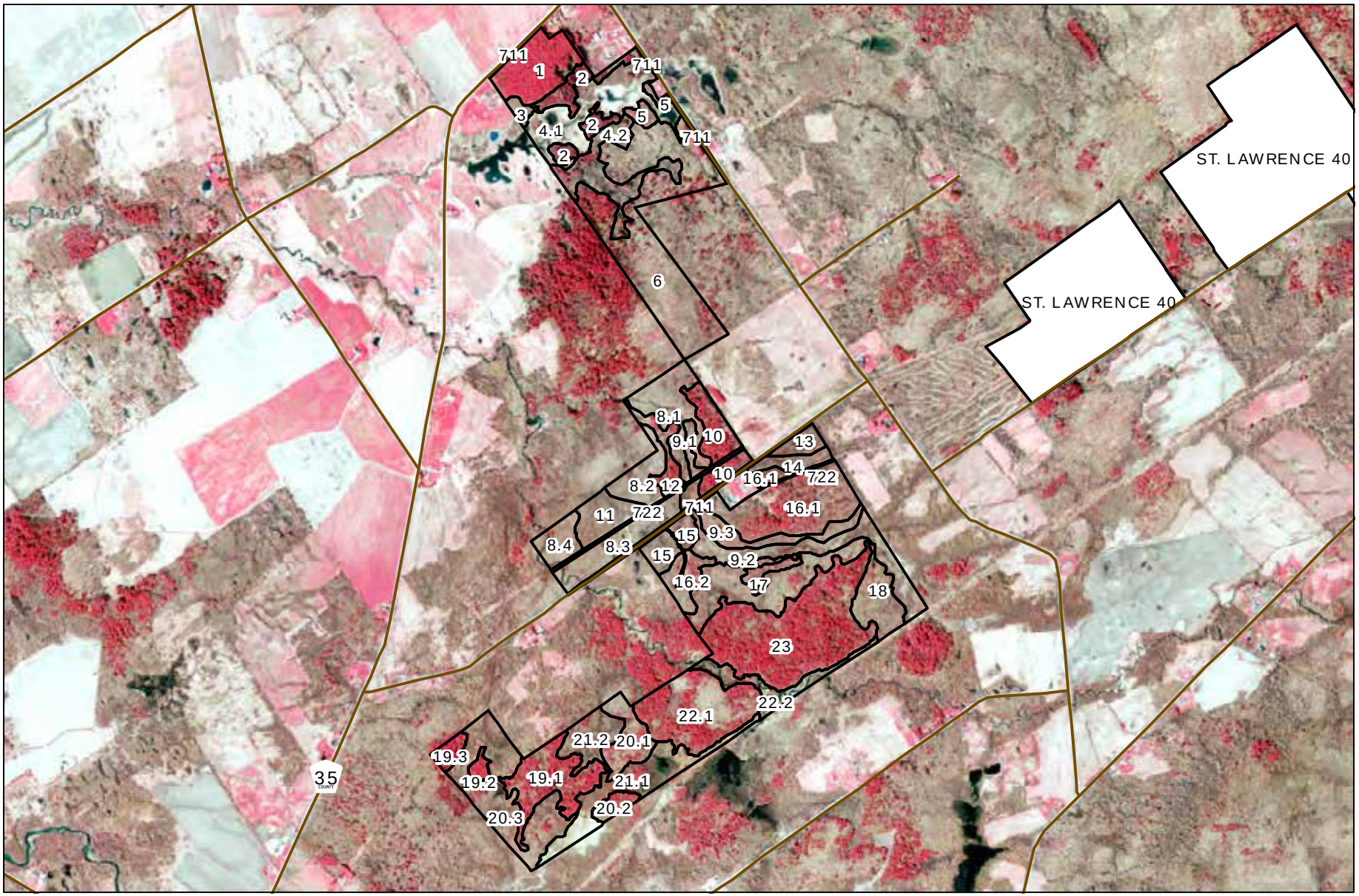

PUBLIC FOREST ACCESS ROAD

NYS STREETS AND HIGHWAYS

STAND BOUNDARY

CRARY MILLS STATE FOREST

ST. LAWRENCE 40

COMPARTMENT 1

STAND IDENTIFICATION

Figure 4

N

0 0.5 Miles

PUBLIC FOREST ACCESS ROAD

STAND BOUNDARY

NYS STREETS AND HIGHWAYS

CRARY MILLS STATE FOREST

ST. LAWRENCE 40

COMPARTMENT 2

STAND IDENTIFICATION

Figure 4

N

0

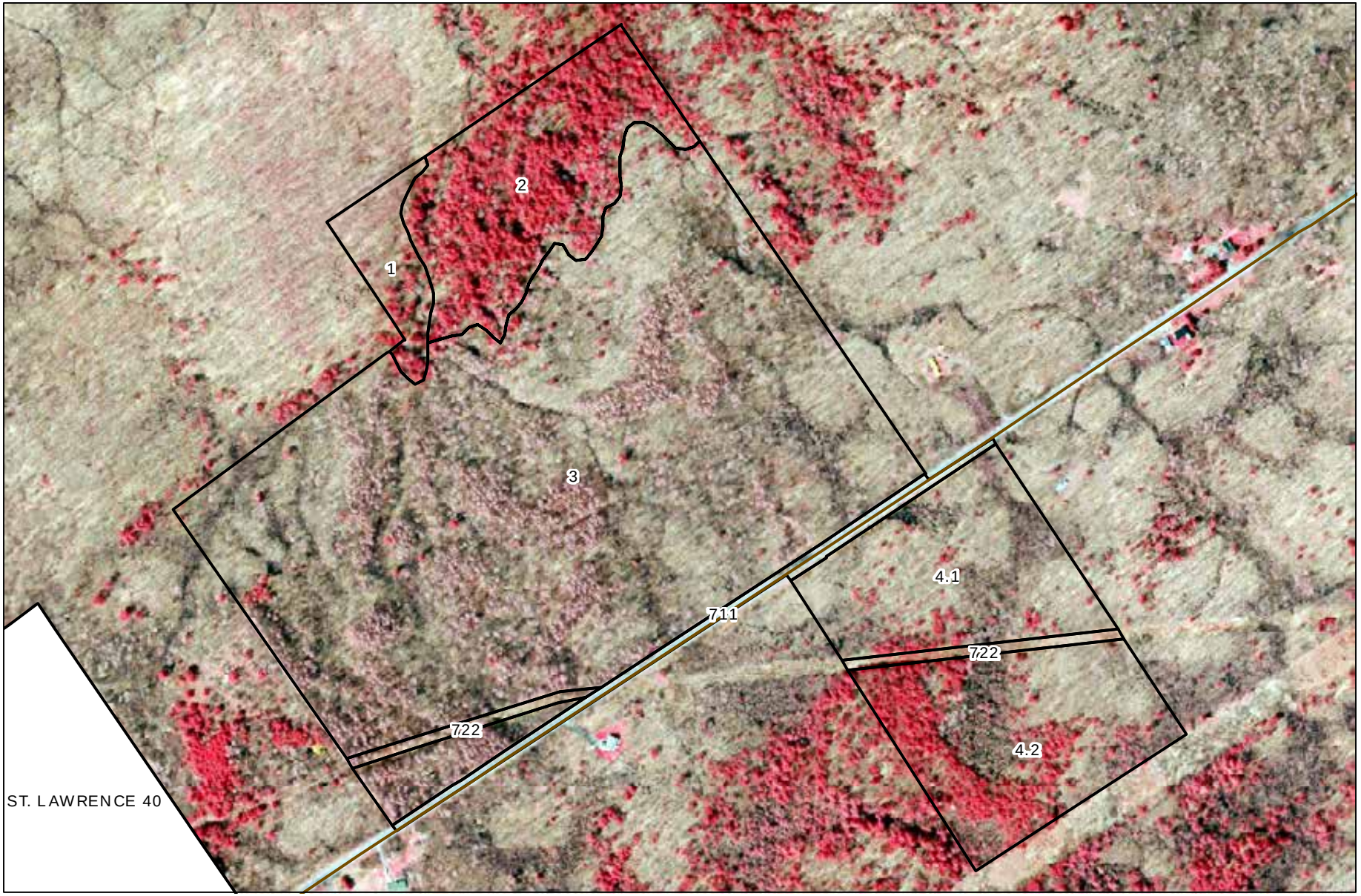

PUBLIC FOREST ACCESS ROAD

STAND BOUNDARY

NYS STREETS AND HIGHWAYS

CRARY MILLS STATE FOREST

ST. LAWRENCE 40

COMPARTMENT 3

STAND IDENTIFICATION

Figure 4

N

0

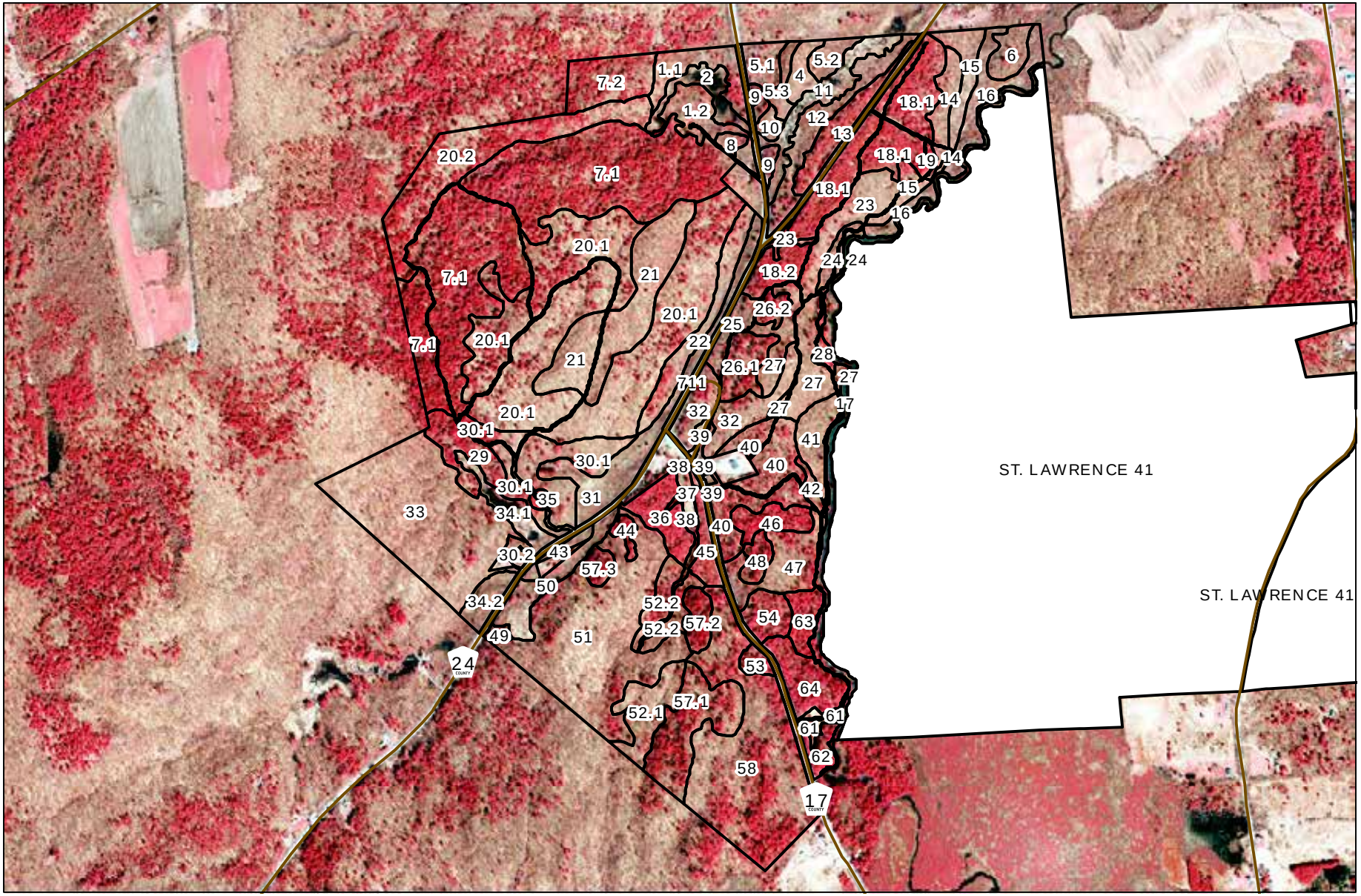

WHIPPOORWILL CORNERS STATE FOREST
ST. LAWRENCE 41
COMPARTMENT 1
STAND IDENTIFICATION
Figure 4

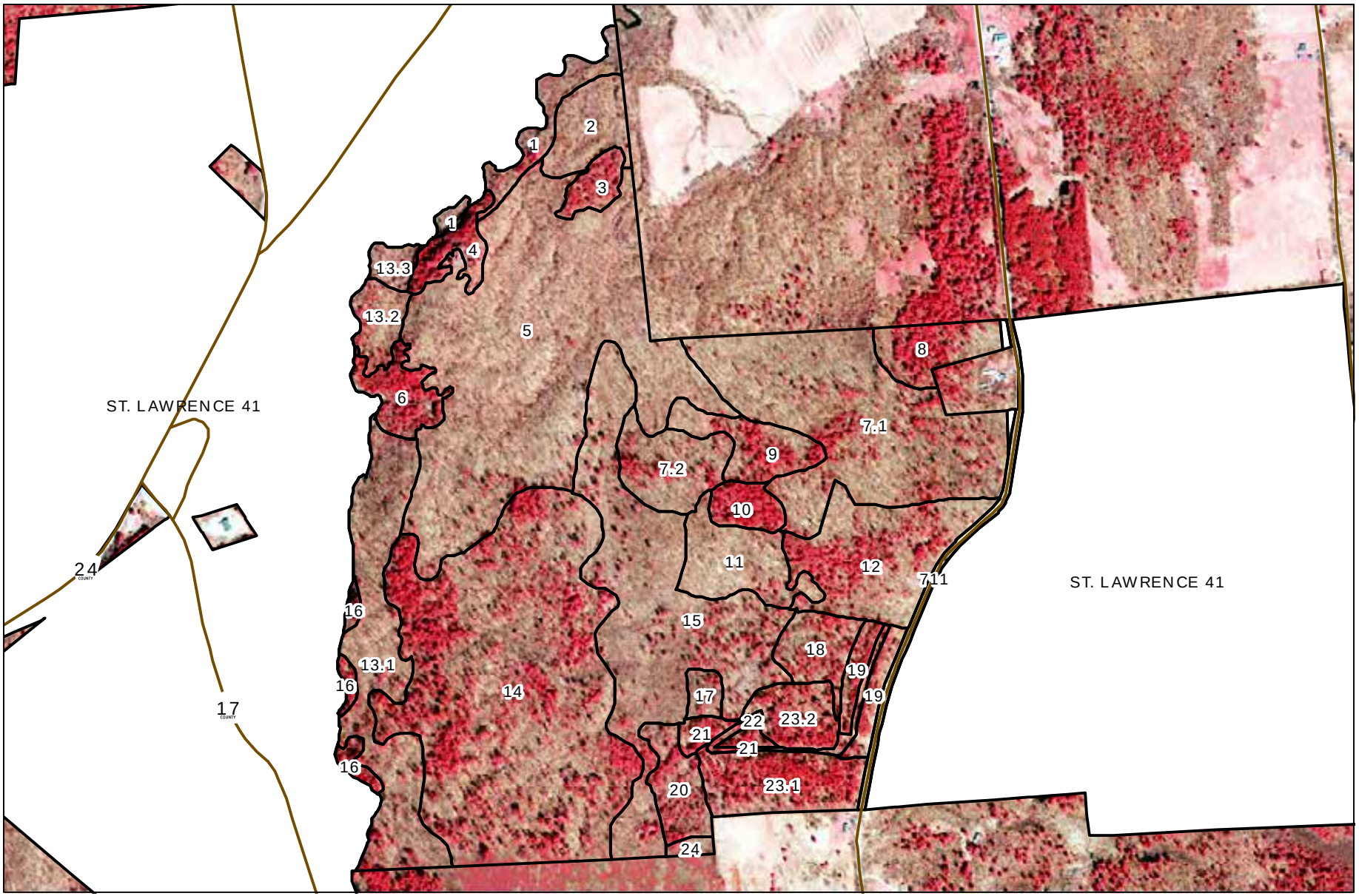

PUBLIC FOREST ACCESS ROAD

NYS STREETS AND HIGHWAYS

STAND BOUNDARY

WHIPPOORWILL CORNERS STATE FOREST

ST. LAWRENCE 41

COMPARTMENT 2

STAND IDENTIFICATION

Figure 4

N

0 0.5 Miles

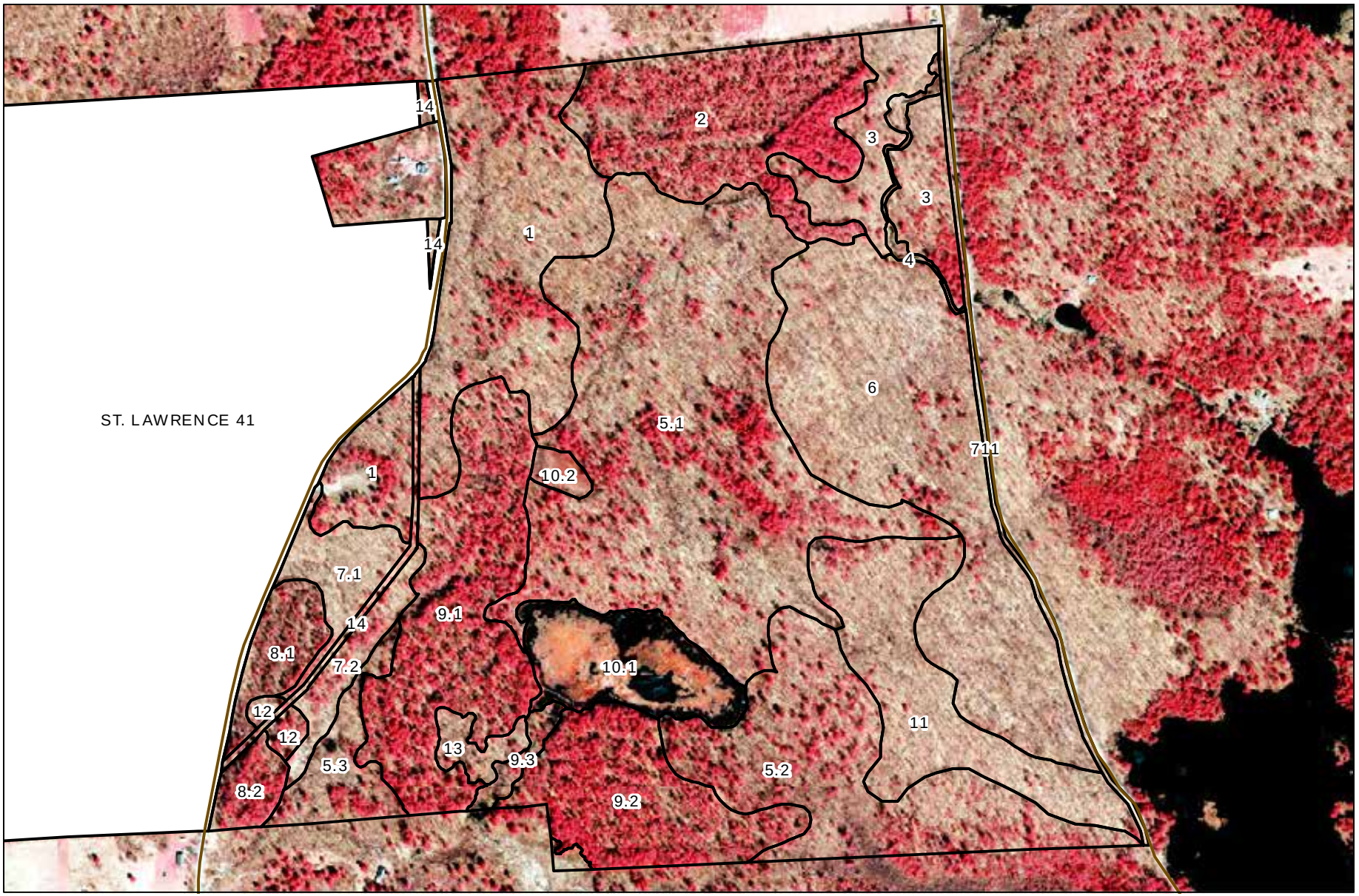

PUBLIC FOREST ACCESS ROAD

NYS STREETS AND HIGHWAYS

STAND BOUNDARY

WHIPPOORWILL CORNERS STATE FOREST

ST. LAWRENCE 41

COMPARTMENT 3

STAND IDENTIFICATION

Figure 4

N

0 0.5 Miles