

- NYS Streets and Highways
- ▬ HAUL ROAD - MAPPWD
- PUBLIC ROAD
- ▬ ACCESS TRAIL
- ▬ HAUL ROAD
- ▬ PUBLIC FOREST ACCESS ROAD
- ▬ RECREATIONAL TRAIL
- ▬ STATE FOREST BOUNDARY
- ▬ County Forest

Current Facilities

- ⊕ FACILITY ID SIGN

Proposed Facilities

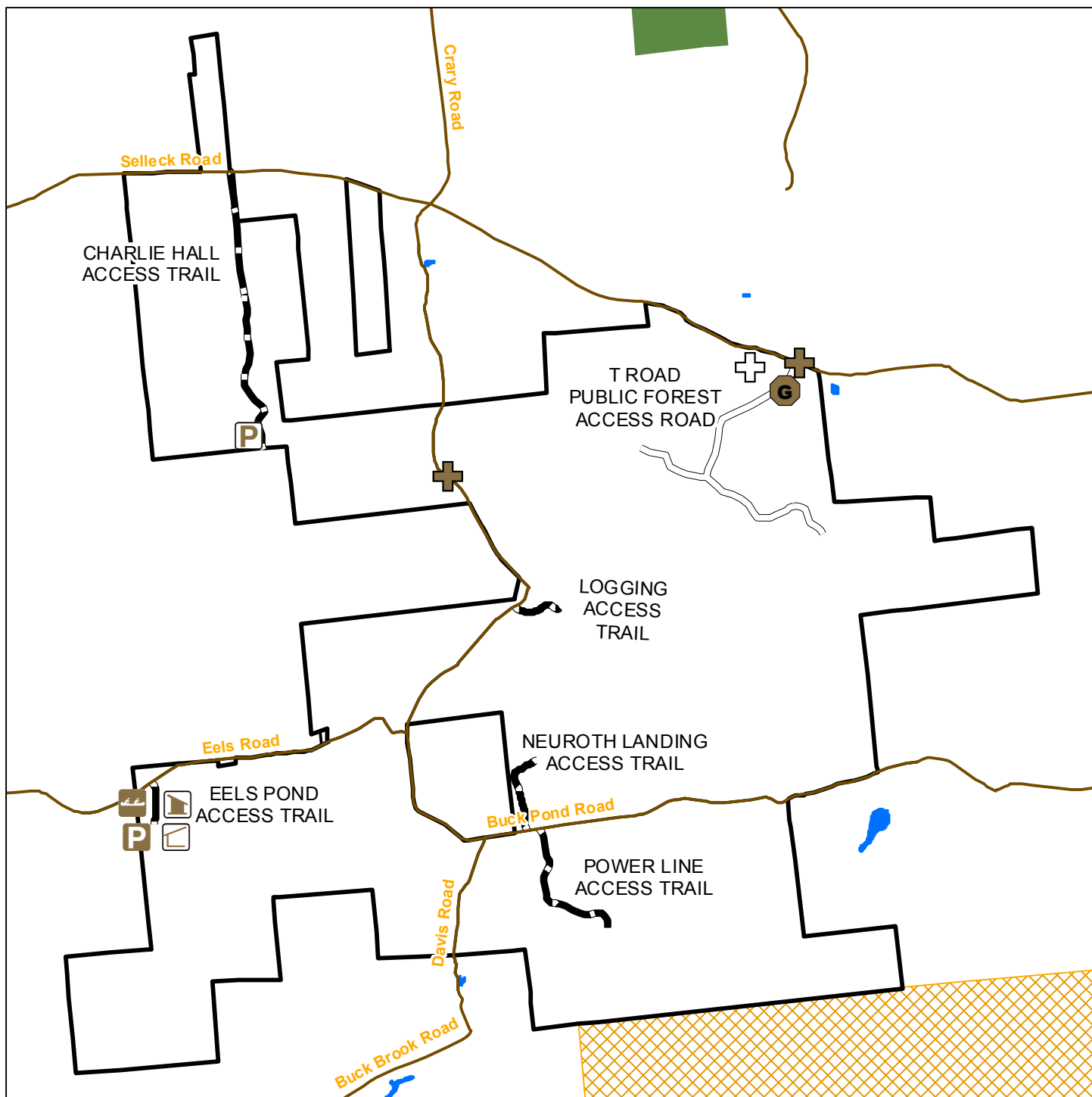
- Ⓚ KIOSK
- Ⓟ UNPAVED PARKING AREA

WHISKEY FLATS STATE FOREST ST. LAWRENCE 02 INFRASTRUCTURE & RECREATION

Figure 3

0 0.25 0.5
Miles





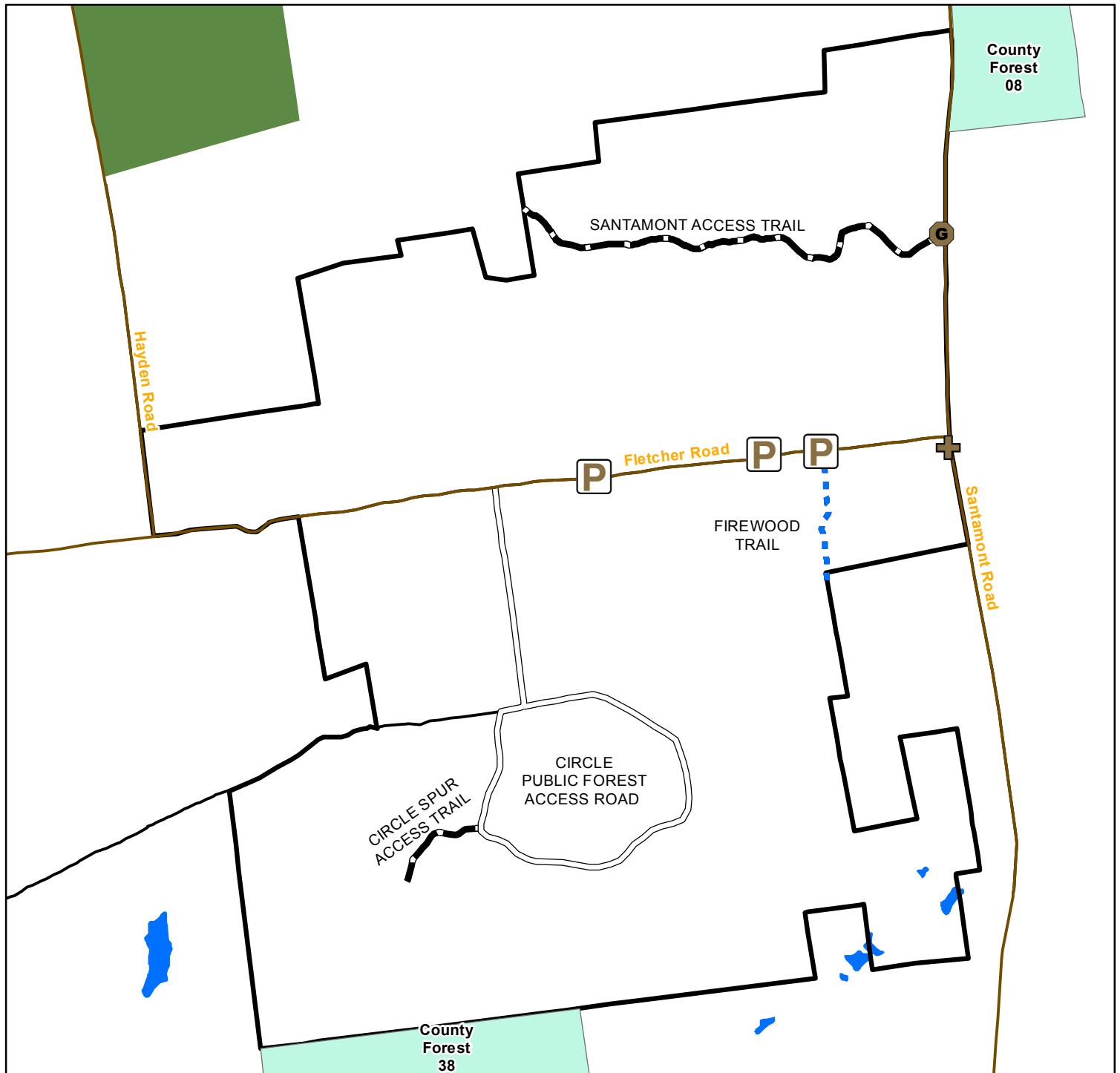
— NYS Streets and Highways
 — PUBLIC ROAD
 — HAUL ROAD
 — PUBLIC FOREST ACCESS ROAD
 — STATE FOREST BOUNDARY
 — Other State Forest
 — Conservation Easement

Current Facilities

+ FACILITY ID SIGN
 BOAT LAUNCH
 GATE
 UNPAVED PARKING AREA

Proposed Facilities

+ INTERPRETIVE SIGN
 LEAN-TO
 PIT PRIVY
 UNPAVED PARKING AREA



- NYS Streets and Highways
- ACCESS TRAIL - MAPPWD
- PUBLIC ROAD
- ACCESS TRAIL
- HAUL ROAD
- PUBLIC FOREST ACCESS ROAD
- STATE FOREST BOUNDARY
- County Forest
- Other State Forest

Current Facilities

- + FACILITY ID SIGN
- G GATE

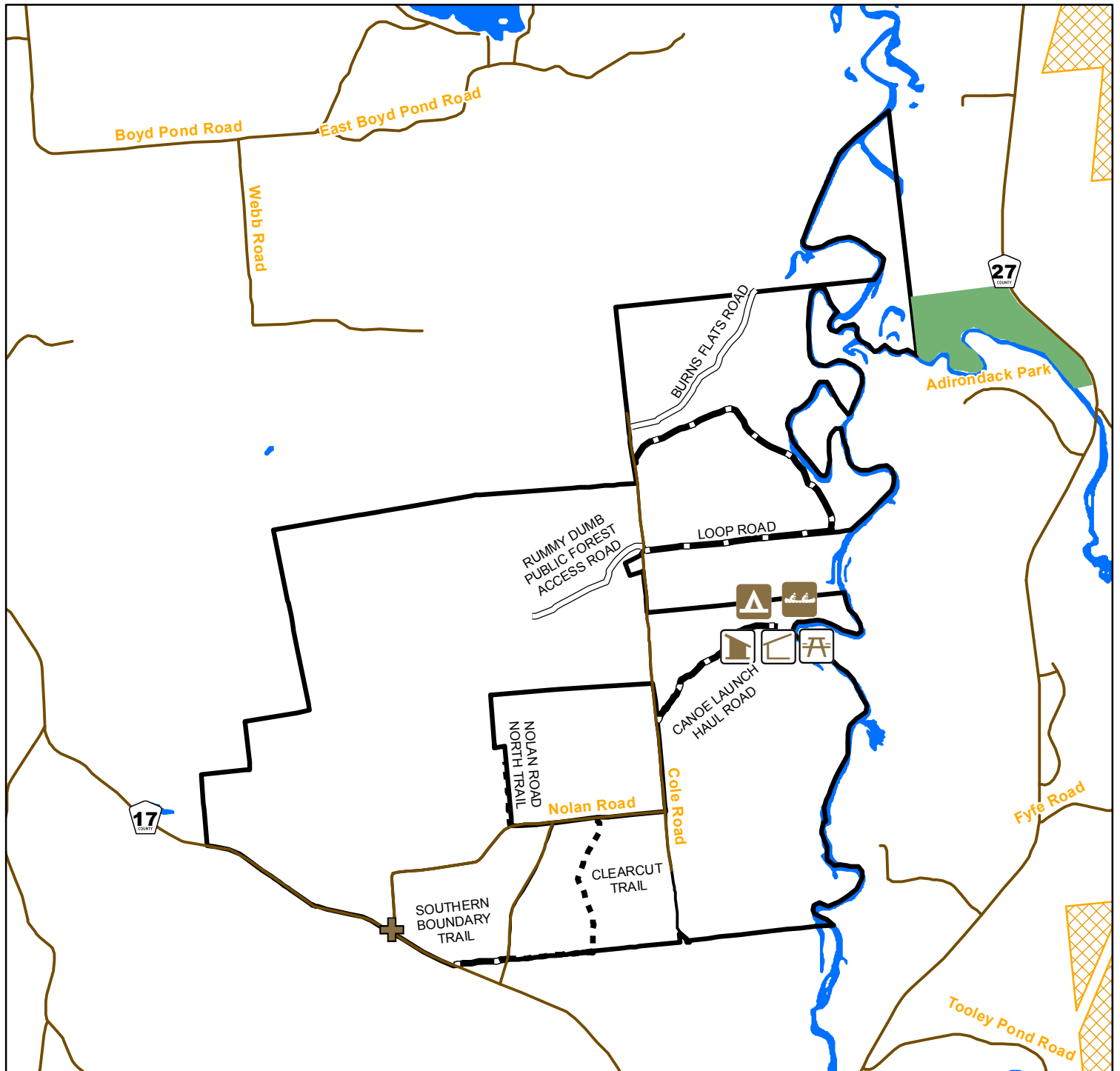
Proposed Facilities

- P UNPAVED PARKING AREA

CATHERINEVILLE STATE FOREST ST. LAWRENCE 08 INFRASTRUCTURE & RECREATION Figure 3

0 0.25 0.5 Miles





- NYS Streets and Highways
- PUBLIC ROAD
- - - ACCESS TRAIL
- ▬ HAUL ROAD
- ▬ PUBLIC FOREST ACCESS ROAD
- ▬ STATE FOREST BOUNDARY
- ▨ Conservation Easement
- ▭ State Forest Preserve

Current Facilities

- ⊕ FACILITY ID SIGN
- ▭ CANOE LAUNCH
- ▭ PRIMITIVE CAMPSITE

Proposed Facilities

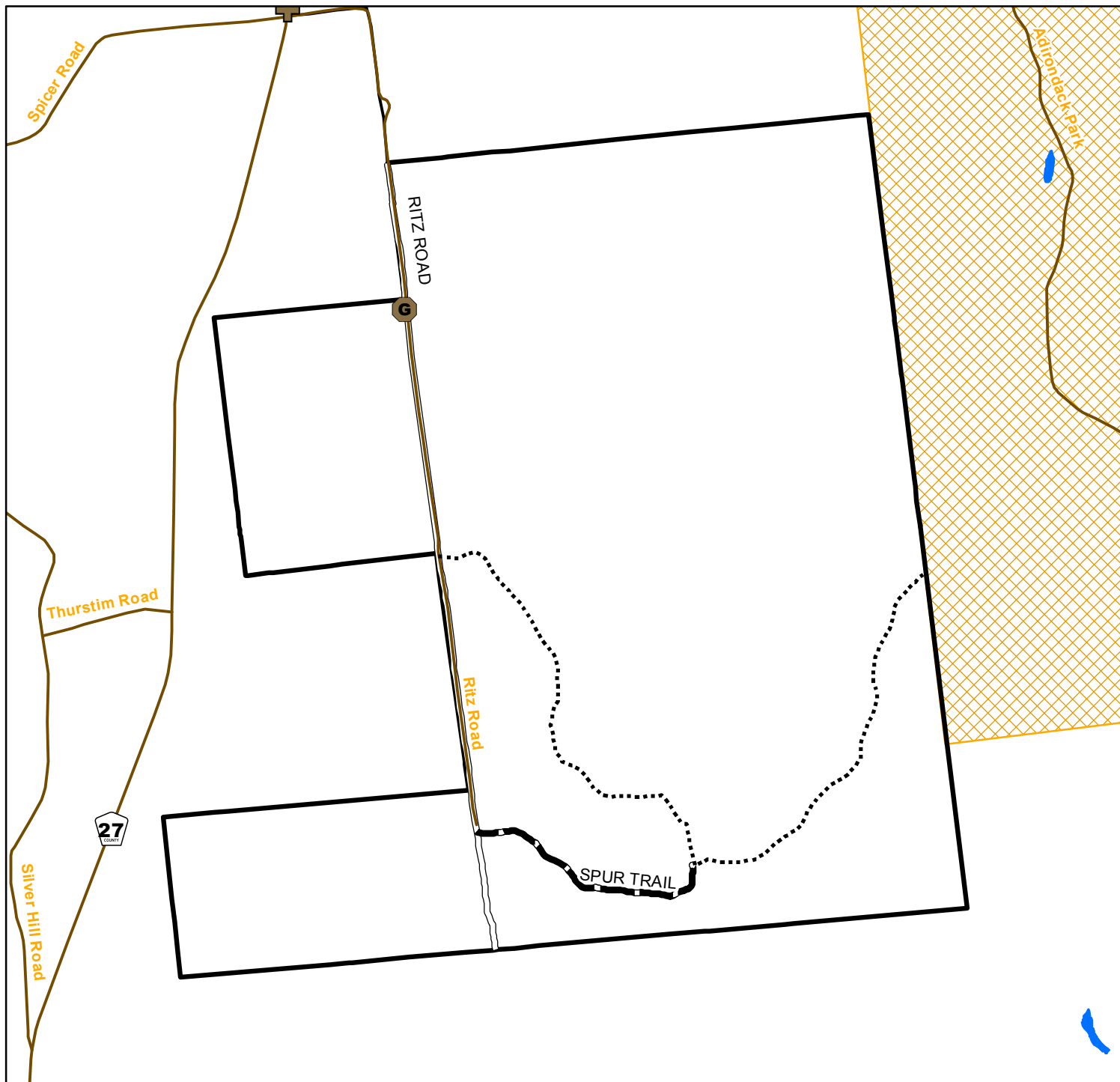
- ▭ LEAN-TO
- ▭ PICNIC TABLE
- ▭ PIT PRIVY

DEGRASSE STATE FOREST ST. LAWRENCE 13 INFRASTRUCTURE & RECREATION

Figure 3

0 0.25 0.5
Miles





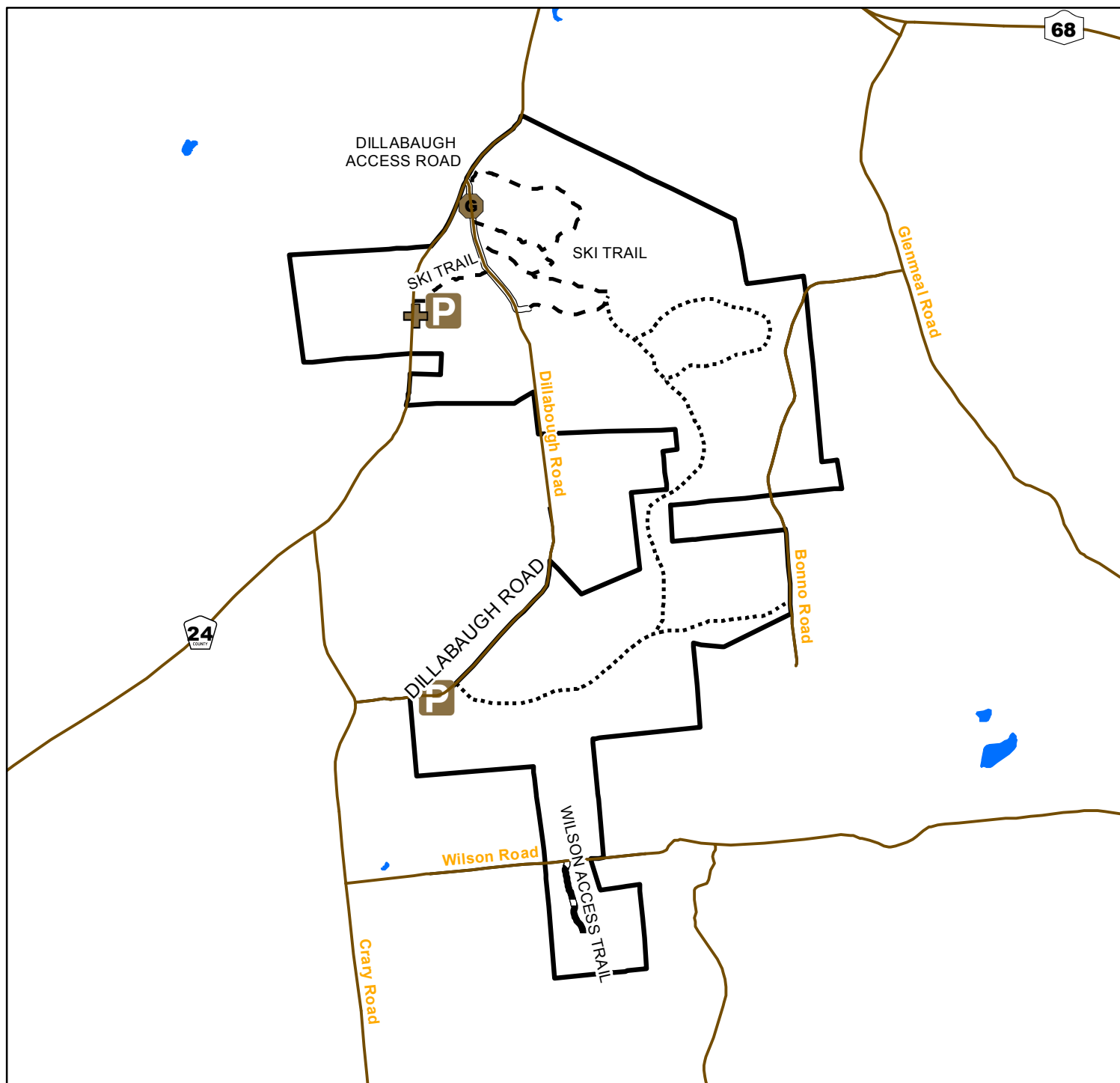
- NYS Streets and Highways
- PUBLIC ROAD
- HAUL ROAD
- PUBLIC FOREST ACCESS ROAD
- ▬ STATE FOREST BOUNDARY
- ▨ Conservation Easement
- ... Proposed Recreational Trail

- Current Facilities**
- + FACILITY ID SIGN
 - G GATE

**OREBED CREEK STATE FOREST
ST. LAWRENCE 14
INFRASTRUCTURE & RECREATION
Figure 3**

0 0.25 0.5
Miles





— NYS Streets and Highways

— PUBLIC ROAD

— HAUL ROAD

— PUBLIC FOREST ACCESS ROAD

- RECREATIONAL TRAIL

▬ STATE FOREST BOUNDARY

... Proposed Recreational Trail

Current Facilities



FACILITY ID SIGN



GATE



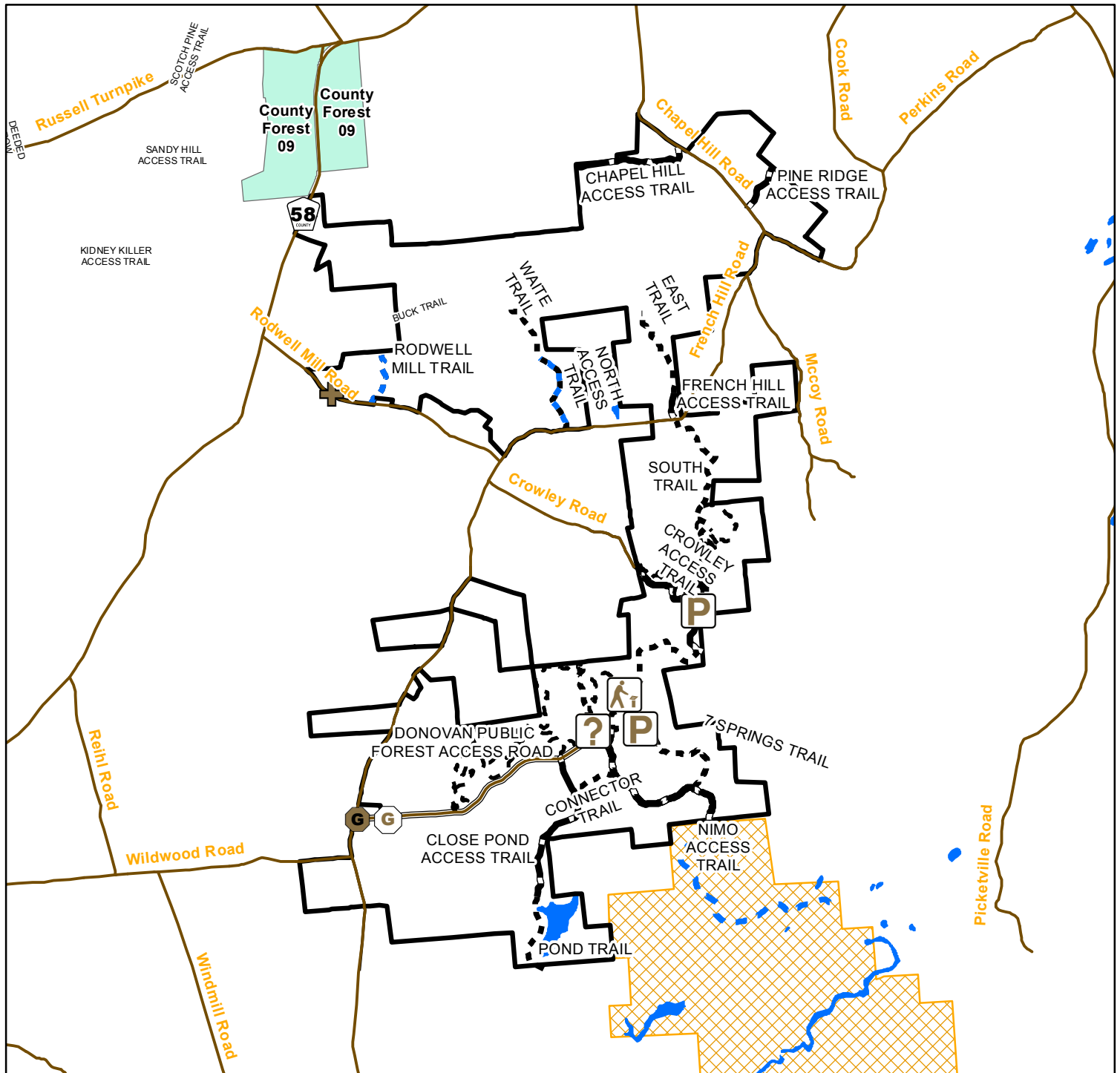
UNPAVED PARKING AREA

GLENMEAL STATE FOREST ST. LAWRENCE 19 INFRASTRUCTURE & RECREATION

Figure 3

0 0.25 0.5
Miles





- NYS Streets and Highways
- ACCESS TRAIL - MAPPWD
- HAUL ROAD
- PUBLIC ROAD
- ACCESS TRAIL
- HAUL ROAD
- PUBLIC FOREST ACCESS ROAD
- RECREATIONAL TRAIL
- STATE FOREST BOUNDARY
- County Forest
- Conservation Easement

Current Facilities

- FACILITY ID SIGN
- GATE

Proposed Facilities

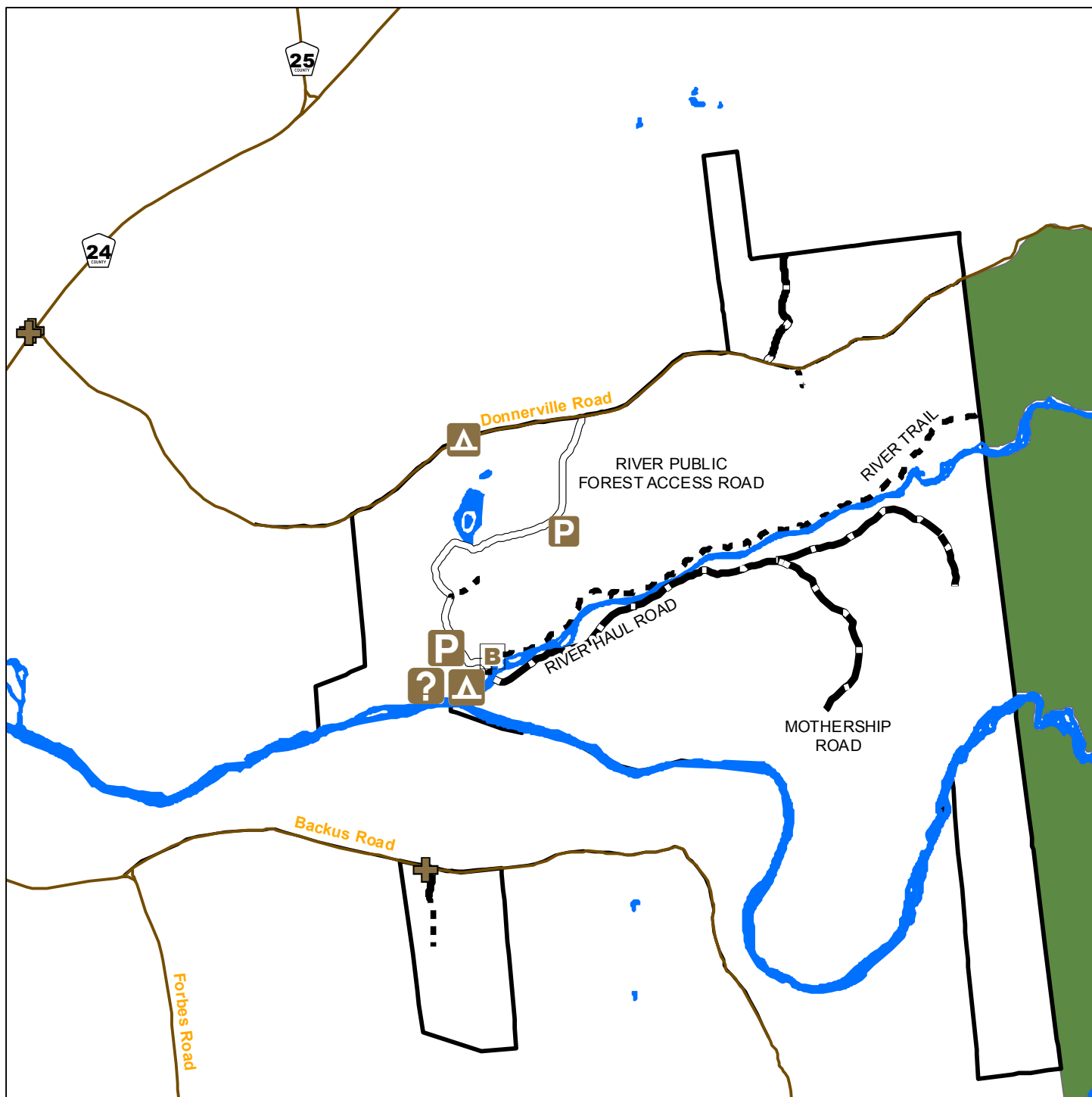
- GATE
- KIOSK
- TRAIL REGISTER
- UNPAVED PARKING AREA

HIGH FLATS STATE FOREST ST. LAWRENCE 20 INFRASTRUCTURE & RECREATION

Figure 3

0 0.25 0.5
Miles





- NYS Streets and Highways
- PUBLIC ROAD
- - - ACCESS TRAIL
- ▬ HAUL ROAD
- ▬ PUBLIC FOREST ACCESS ROAD
- ▬ STATE FOREST BOUNDARY
- FOREST PRESERVE

FACILITY SIGN

- + FACILITY ID SIGN
- G GATE
- ? KIOSK
- P UNPAVED PARKING AREA
- A PRIMITIVE CAMPSITE

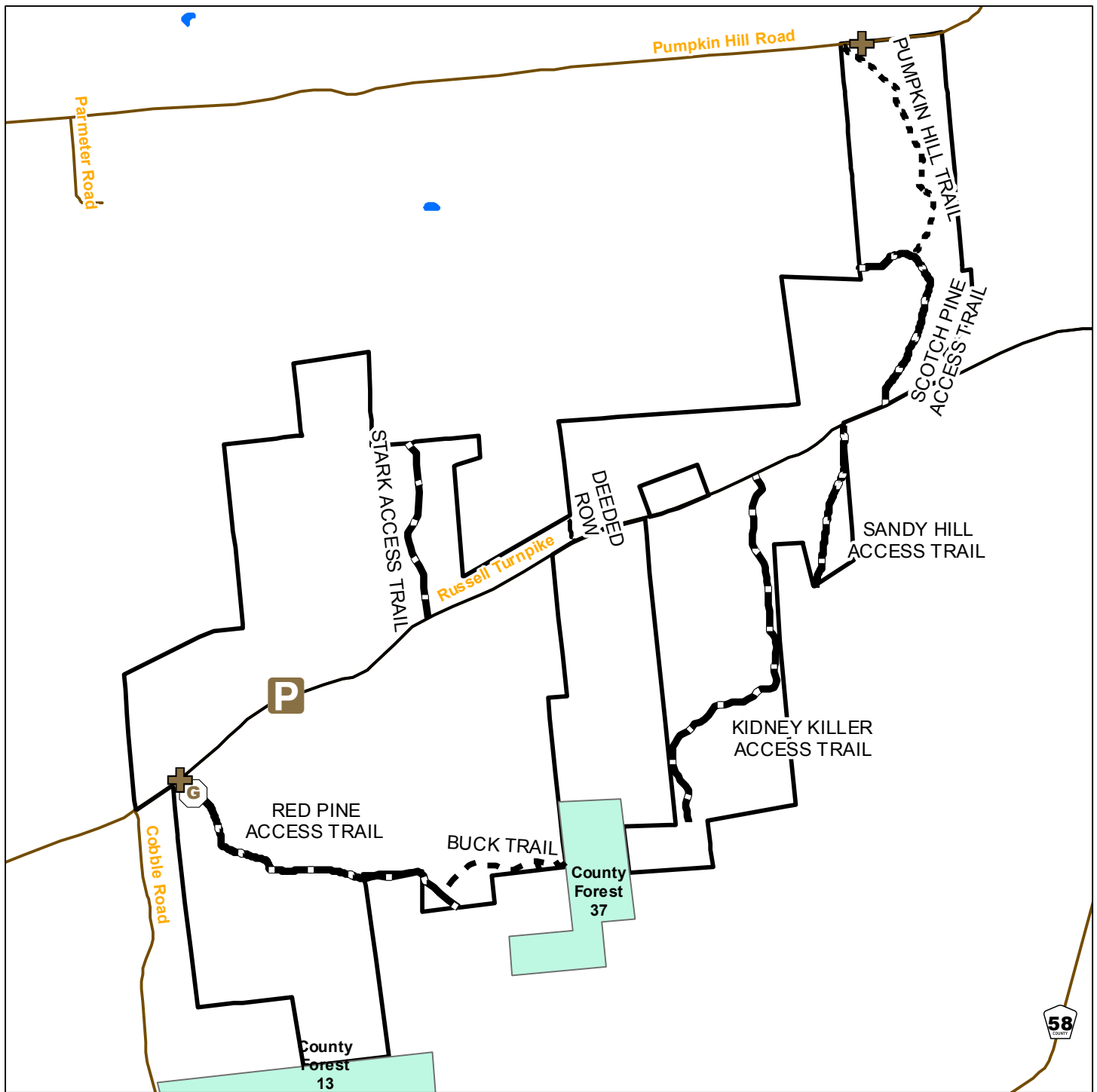
Proposed Facilities

- B CABLE BRIDGE

DOWNERVILLE STATE FOREST ST. LAWRENCE 26 INFRASTRUCTURE & RECREATION Figure 3

0 0.25 0.5
Miles





- NYS Streets and Highways
- PUBLIC ROAD
- ACCESS TRAIL
- HAUL ROAD
- RECREATIONAL TRAIL
- RIGHT-OF-WAY
- STATE FOREST BOUNDARY
- County Forest

Current Facilities

- + FACILITY ID SIGN
- P PARKING; UNPAVED PARKING AREA

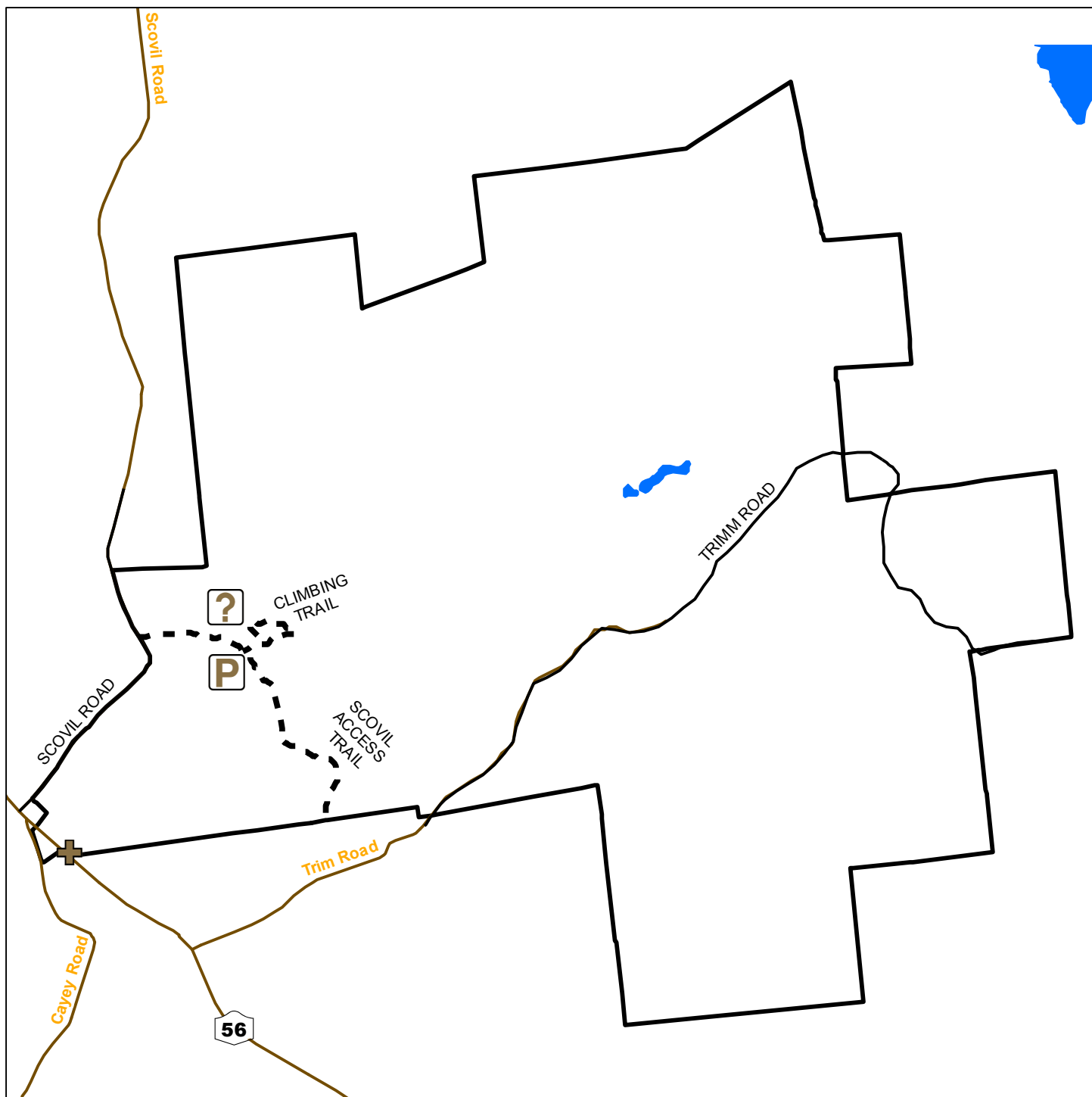
Proposed Facilities

- G GATE

WEST PARISHVILLE STATE FOREST ST. LAWRENCE 28 INFRASTRUCTURE & RECREATION

Figure 3

0 0.25 0.5
Miles



— NYS Streets and Highways
 — PUBLIC ROAD
 - - RECREATIONAL TRAIL
 □ STATE FOREST BOUNDARY

Current Facilities

+ FACILITY ID SIGN

Proposed Facilities

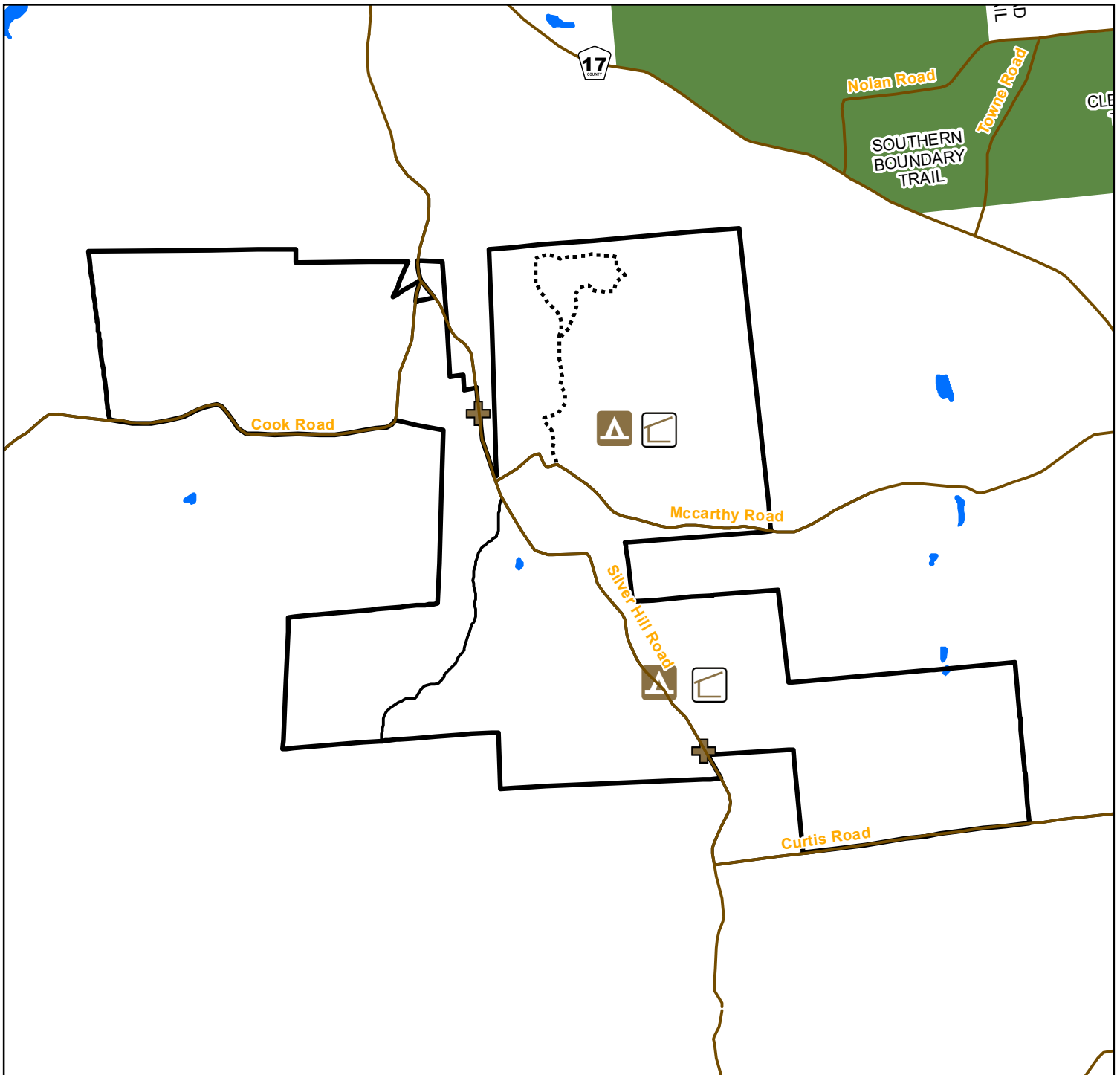
? KIOSK

P UNPAVED PARKING AREA

SNOW BOWL STATE FOREST
ST. LAWRENCE 34
INFRASTRUCTURE & RECREATION
Figure 3

0 0.25 0.5
 Miles





- NYS Streets and Highways
- PUBLIC ROAD
- ▬ STATE FOREST BOUNDARY
- Other State Forest
- ... Proposed Recreational Trail

Current Facilities

- ⊕ FACILITY ID SIGN
- ▲ PRIMITIVE CAMPSITE

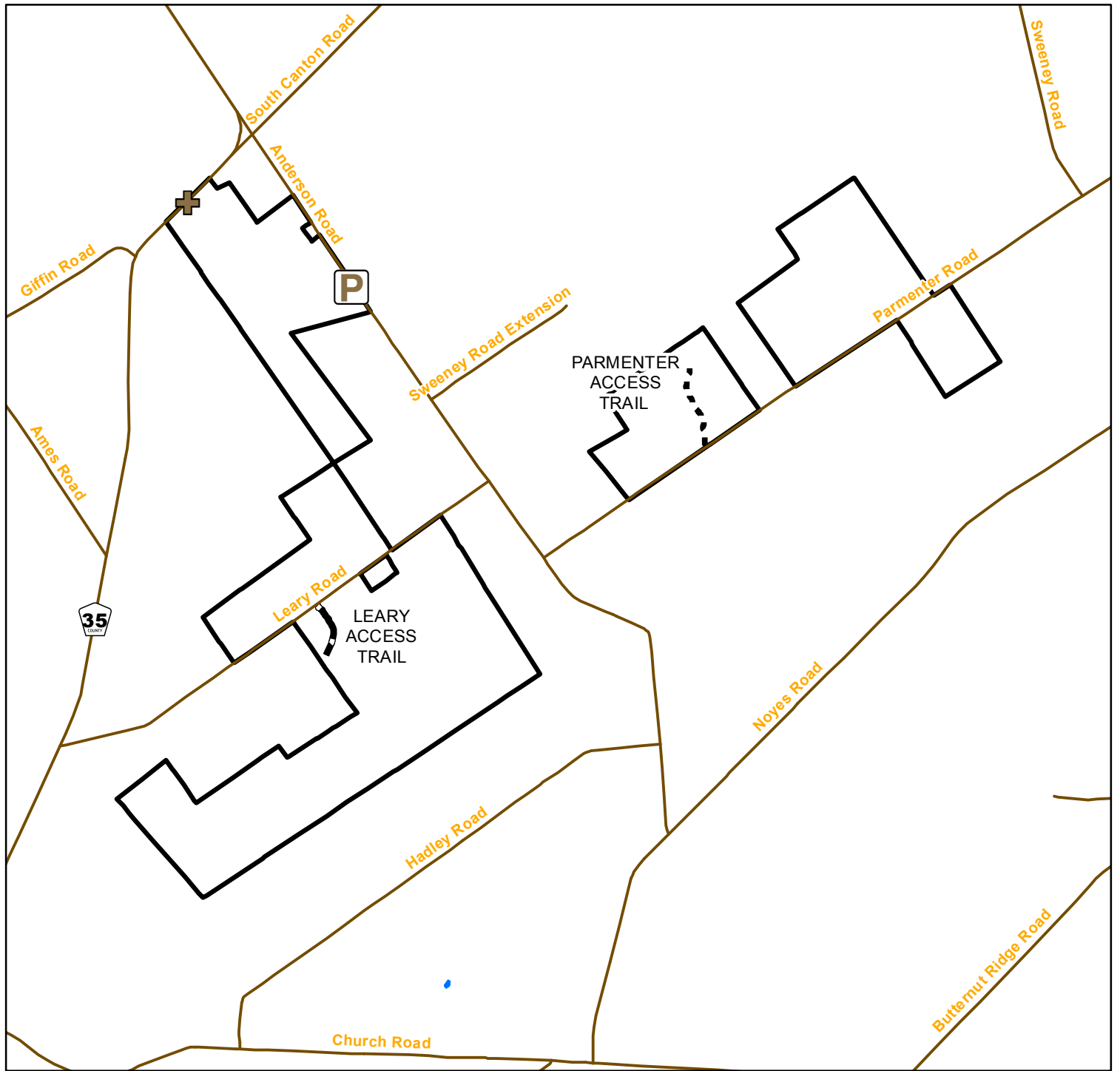
Proposed Facilities

- ▭ LEAN-TO

SILVER HILL STATE FOREST
ST. LAWRENCE 35
INFRASTRUCTURE & RECREATION
Figure 3

0 0.25 0.5
 Miles





— NYS Streets and Highways
 - - - ACCESS TRAIL
 — HAUL ROAD
 [] STATE FOREST BOUNDARY

Current Facilities

+ FACILITY ID SIGN

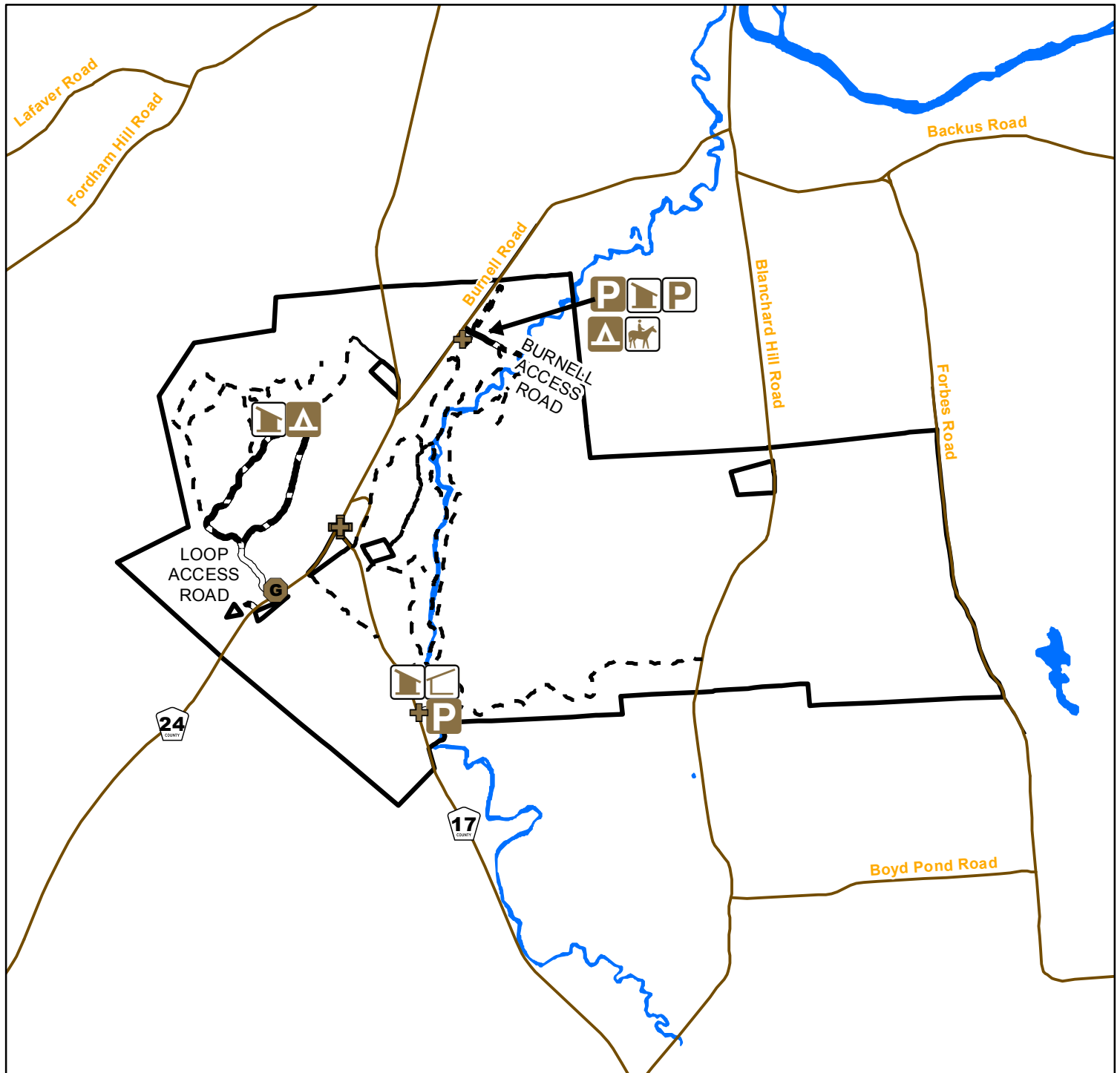
Proposed Facilities

[P] UNPAVED PARKING AREA

**CRARY MILLS STATE FOREST
 ST. LAWRENCE 40
 INFRASTRUCTURE & RECREATION
 Figure 3**



0 0.25 0.5
 Miles



- NYS Streets and Highways
- PUBLIC ROAD
- - ACCESS TRAIL
- HAUL ROAD
- PUBLIC FOREST ACCESS ROAD
- - RECREATIONAL TRAIL
- ▬ STATE FOREST BOUNDARY

Current Facilities

- ⊕ FACILITY ID SIGN
- G GATE
- P PARKING
- △ PRIMITIVE CAMPSITE

Proposed Facilities

- 🐎 HORSE PLATFORM
- 🏠 LEAN-TO
- 🚽 PIT PRIVY
- P 🐎 HORSE UNPAVED PARKING AREA

WHIPPOORWILL CORNERS STATE FOREST ST. LAWRENCE 41 INFRASTRUCTURE & RECREATION

Figure 3

0 0.25 0.5
Miles

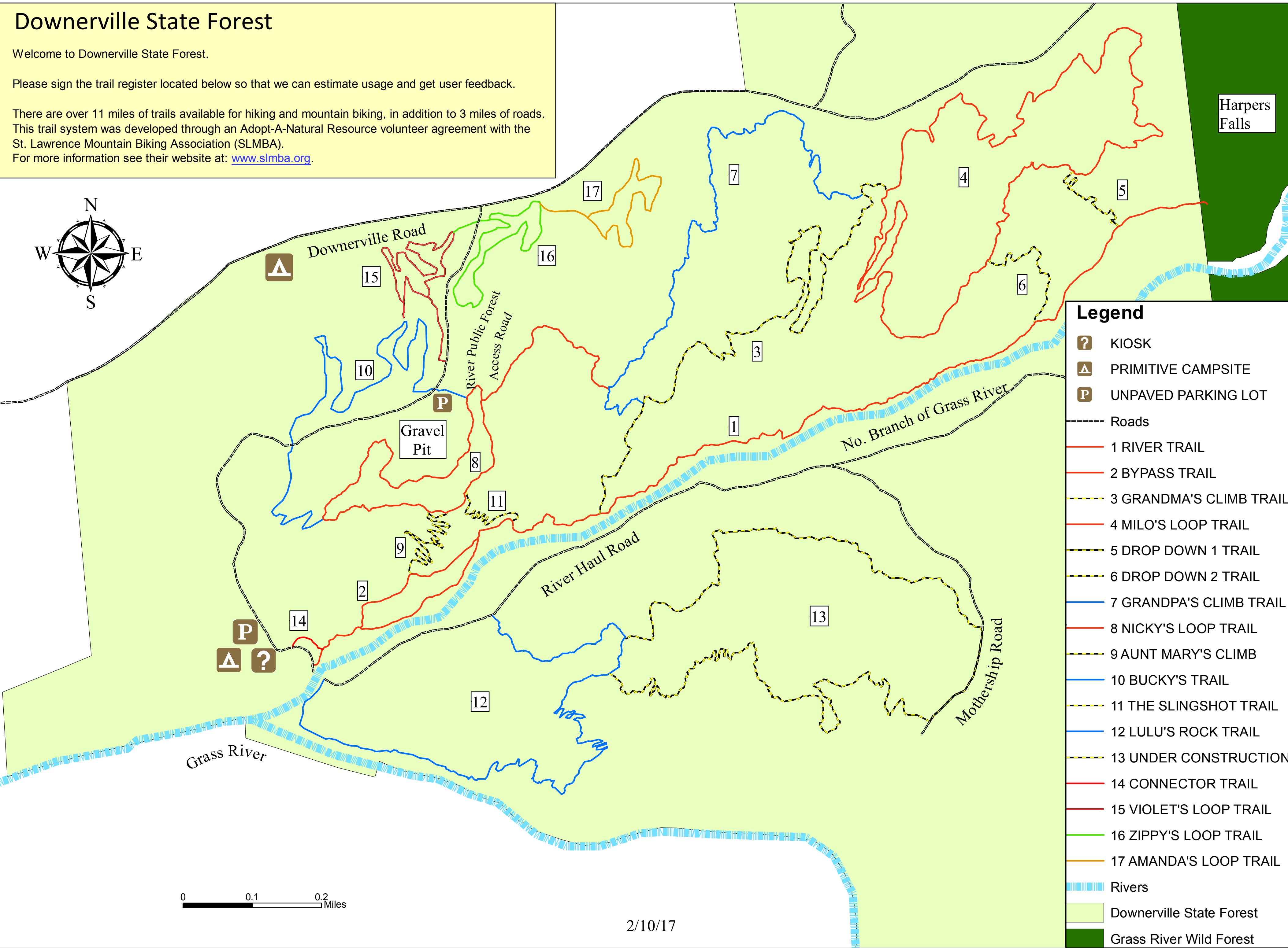



Downerville State Forest

Welcome to Downerville State Forest.

Please sign the trail register located below so that we can estimate usage and get user feedback.

There are over 11 miles of trails available for hiking and mountain biking, in addition to 3 miles of roads. This trail system was developed through an Adopt-A-Natural Resource volunteer agreement with the St. Lawrence Mountain Biking Association (SLMBA). For more information see their website at: www.slmba.org.



Legend

KIOSK

PRIMITIVE CAMPSITE

UNPAVED PARKING LOT

Roads

1 RIVER TRAIL

2 BYPASS TRAIL

3 GRANDMA'S CLIMB TRAIL

4 MILO'S LOOP TRAIL

5 DROP DOWN 1 TRAIL

6 DROP DOWN 2 TRAIL

7 GRANDPA'S CLIMB TRAIL

8 NICKY'S LOOP TRAIL

9 AUNT MARY'S CLIMB

10 BUCKY'S TRAIL

11 THE SLINGSHOT TRAIL

12 LULU'S ROCK TRAIL

13 UNDER CONSTRUCTION

14 CONNECTOR TRAIL

15 VIOLET'S LOOP TRAIL

16 ZIPPY'S LOOP TRAIL

17 AMANDA'S LOOP TRAIL

Rivers

Downerville State Forest

Grass River Wild Forest

