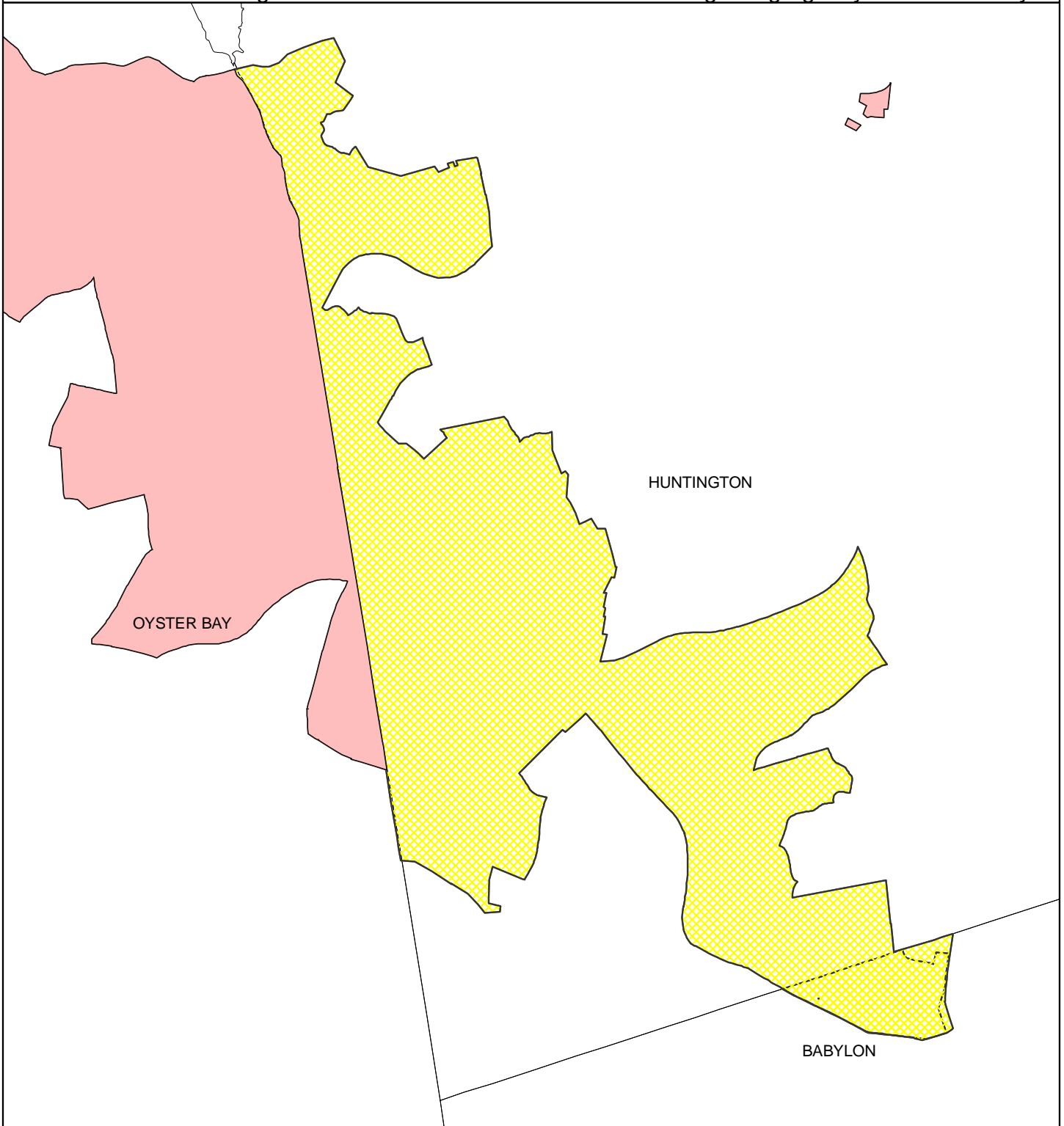




# Special Groundwater Protection Area (West Hills-Melville) Critical Environmental Area (CEA) Map #9

Effective Date of Designation: 2-10-88

Designating Agency: Suffolk County



## Legend

-  Adjacent CEAs
-  Special Groundwater Protection Area CEA Map #9

0 1.5 3 Miles

1 inch equals 1 miles

For Adjacent CEAs see map:  
SGPA Map #8 and Little Plains



Base Map: Town or City Boundary for NYS

Disclaimer: This map was prepared by the New York State Department of Environmental Conservation using the most current data available. It is deemed accurate but is not guaranteed. NYS DEC is not responsible for any inaccuracies in the data. Please contact the designating authority for additional information regarding legal boundary descriptions. SGPA Maps 1 through 9 represent a portion of the SGPA designated as a Critical Environmental Area.