


LAKE ONTARIO



Natural Protective Feature









This map was prepared by the New York State Department of Environmental Conservation. It was financed, in part, through a grant from the United States Department of Commerce, National Oceanic and Atmospheric Administration, under the Coastal Zone Management Act of 1972, as amended.

REVISIONS TABLE

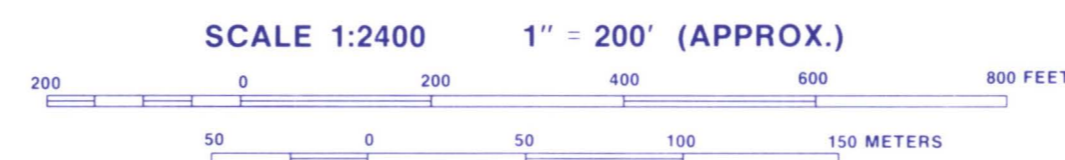
Date :	Change :	By :

LEGEND

COASTAL EROSION HAZARD AREA CLASSIFICATIONS

-  Landward Limit of Natural Protective Feature Area
-  Landward Limit of Structural Hazard Area
-  COUNTY LINE
-  TOWN LINE
-  CITY OR VILLAGE CORPORATE LIMITS
-  PARK OR RESERVATION LINE

COPIES OF COASTAL EROSION HAZARD AREA MAPS ARE AVAILABLE FROM
 NEW YORK STATE DEPARTMENT OF ENVIRONMENTAL CONSERVATION
 COASTAL EROSION MANAGEMENT PROGRAM
 50 WOLF ROAD
 ALBANY, N.Y. 12233-0001



COASTAL EROSION HAZARD AREA MAP
 TOWN OF SANDY CREEK
 OSWEGO COUNTY, NEW YORK

This map prepared pursuant to Environmental Conservation Law, Article 34, and approved by the Commissioner of Environmental Conservation and issued on 4/27/88