

NEW YORK STATE

# CAMPING GUIDE



Photo Credit: Brady Hommel

*New York State Camping Guide - State Campgrounds Information & Maps Guide Cover with one photo:  
Woman and her dog overlooking forest and mountains covered with fog.*

## STATE CAMPGROUNDS INFORMATION & MAPS



**NEW YORK**  
STATE OF  
OPPORTUNITY.

Parks, Recreation  
and Historic  
Preservation

Department of  
Environmental  
Conservation





Photo Credit: Chanel Chahfe





# TABLE OF CONTENTS

*Please note: For the 2021 Camping Season, there may be changes and updates to the reservation process, operations and policies at New York State Campgrounds so that New York State Parks and the State Department of Environmental Conservation can continue to provide safe and enjoyable recreation for our many visitors. We will continue to evaluate our protocols and camping operations as the COVID-19 pandemic evolves. Please check the website [newyorkstateparks.reserveamerica.com](http://newyorkstateparks.reserveamerica.com) for updates.*

Photo Credit: Nikhil Nagane

Table of Contents - New York Camp Guide Produced by  
[AspiraConnect.com](http://AspiraConnect.com) [ReserveAmerica.com](http://ReserveAmerica.com).

Photo of lake with reflection of mountain and trees.







## Regional Overview

Adirondacks .....	6
Northeast .....	6
Northwest .....	12
Southeast .....	18
Southwest .....	28
Allegany .....	40
Catskills .....	44
Central .....	50
New York State Map .....	58
Finger Lakes .....	60
Genesee .....	69
Long Island .....	72
Niagara .....	76
Palisades .....	80
Saratoga .....	84
Taconic .....	90
Thousand Islands .....	102
Cabins, Cottages & Yurts .....	106

## General Information

Information .....	108
-------------------	-----



[www.parks.ny.gov](http://www.parks.ny.gov)

[www.facebook.com/nystateparks](https://www.facebook.com/nystateparks)



[www.dec.ny.gov](http://www.dec.ny.gov)

[www.facebook.com/NYSDECcampgrounds](https://www.facebook.com/NYSDECcampgrounds)

# FEATURE LIST



Photo Credit: Javier Santiago, *Photo of firepit at campsite.*



## Accessibility Features\*\*

Pit Privies

Boat Launch

Playground

Cabins/Cottages/Yurts

Store

Comfort Station

Swimming\*

EV Charging Station

Swimming Beach\*

Equestrian Sites

Swimming Pool\*

Firewood Available

Tent Only Sites

Fishing

Tent & Trailer Sites

Hand Launch Area

Trailer Dumping

Hiking/Nature Trail

Hookup

Lean-To

Marina

Nature Center

Paddling

Power Boating

\* Each year the campground makes every effort to provide safe swimming opportunities by testing the water and by keeping the swimming areas staffed with lifeguards. Please be aware that if the safety of our swimmers is compromised due to lack of lifeguard coverage or water quality issues, swimming will be prohibited. Swimming cannot be a guaranteed activity; therefore, we cannot offer refunds on camping stays. We apologize for this inconvenience as it may occur with little advance notice.

\*\*Certain elements at this campground have been designated to be accessible to persons with disabilities. Please contact the park directly for details.

**Note:** Photo credits – Unless otherwise noted, photos are credited to the New York State Office of Parks, Recreation and Historic Preservation and the New York State Department of Environmental Conservation. Some images were taken pre-COVID.



# NORTHEAST ADIRONDACK REGION

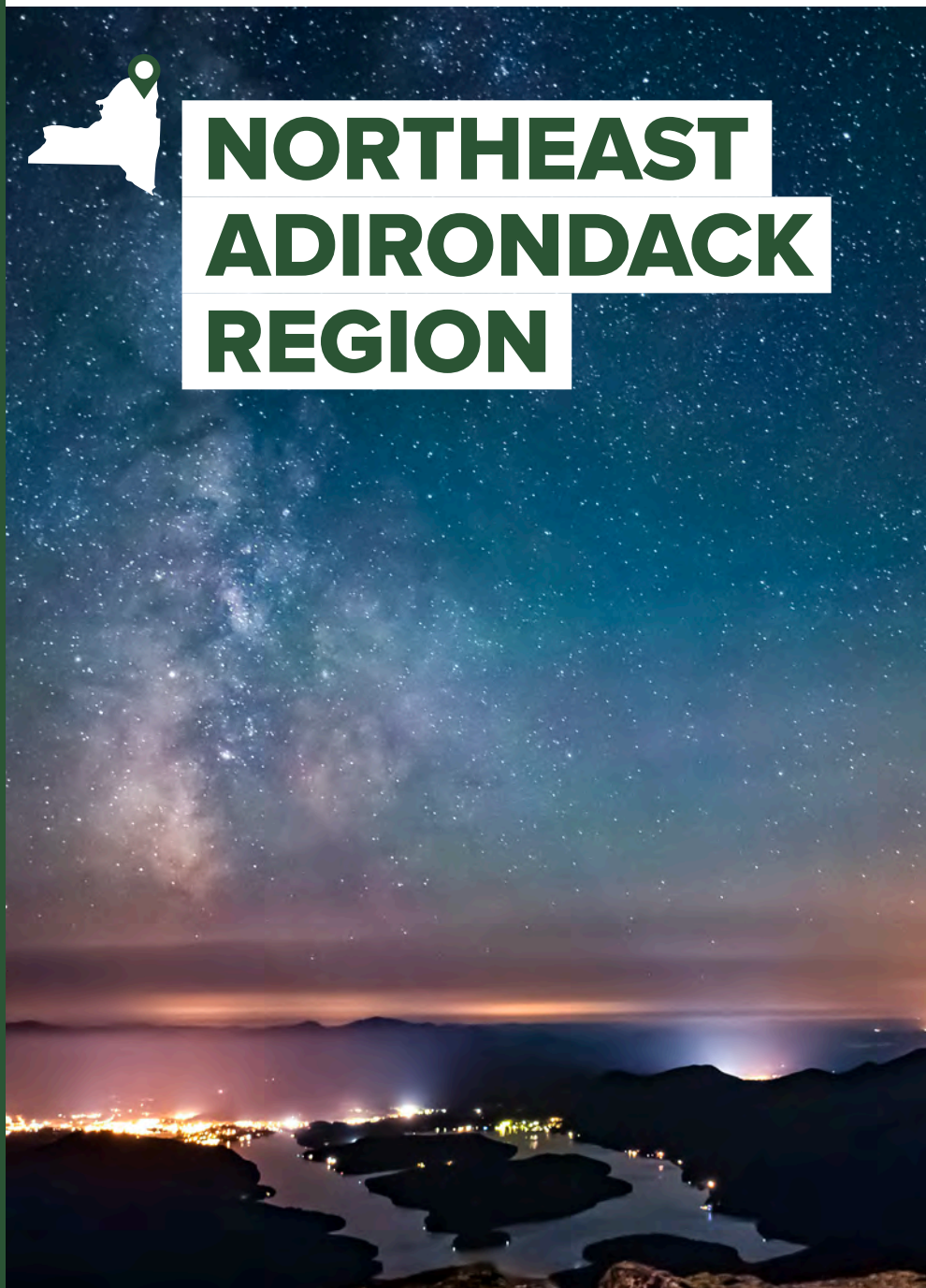


Photo Credit: Brannon Anders, *Photo of night view in Northeast Adirondack Region.*





*In the Adirondacks, you will find the 46 High Peaks that have the state's highest vantage point (over 4,000 feet). Most of the major highways that serpentine through the Park's magnificent landscape have been officially designated as Scenic Byways.*

## AUSABLE POINT

123 Sites | 518.561.7080



**Photo Credit:** Sandy Sullivan

**Photo Description:** River rafting at Ausable Point.

Ausable Point Campground protrudes from Route 9 into Lake Champlain and offers a shoreline comprised of natural sand and a gentle slope from many campsites. It borders a wildlife management area that offers a hiking trail, as well as water access for canoeists and sea kayakers to explore. With the City of Plattsburgh a short drive from this campground there is virtually no limit for entertainment opportunities.

*Tent & Trailer Sites • Swimming Beach • Hiking/Nature Trail • Trailer Dumping • Power Boating • Paddling • Fishing • Comfort Station • Accessibility Features • Playground*

---

## BUCK POND

116 Sites | 518.891.3449



**Photo Credit:** Ronald Martin

**Photo Description:** Kayaking at Buck Pond.

Buck Pond campground is located on 130-acre Buck Pond and offers secluded sites, numerous water access points, beach and an “easy-to-walk” trail which stretches for miles along an old, abandoned railroad bed. Camping equipment from tents to 30-foot RVs can be accommodated. The campground offers a variety of recreational opportunities including: boating rentals, fishing, hiking and bicycling.

*Tent & Trailer Sites • Hiking/Nature Trail • Trailer Dumping • Power Boating • Paddling • Boat Launch • Hand Launch Area • Fishing • Comfort Station • Accessibility Features • Playground*



## MEADOWBROOK

62 Sites | 518.891.4351



**Photo Credit:** John Carson

**Photo Description:** People relaxing at campsite at Meadowbrook.

Meadowbrook is the best bargain in town for those visiting the Lake Placid Olympic Training venues and the Village of Lake Placid. Located only four miles from the center of town, campers have no shortage of activities available to them. The nearby villages offer a variety of restaurants, shopping, golf courses, boating, fishing and various other activities. The campground is near many hiking trails for both the experienced and novice hiker. Also, a short distance from the campground is Whiteface Mountain and the Memorial Highway, which offers spectacular views of the surrounding area.

*Tent & Trailer Sites • Hiking/Nature Trail • Trailer Dumping • Firewood Available • Comfort Station • Accessibility Features*

## TAYLOR POND

30 Sites | 518.647.5250



**Photo Credit:** Victoria Burgess


**Photo Description:** Two guys sitting at Taylor Pond.

Taylor Pond can be found in the back woods on a dirt road, and miles from the public mainstream. Fishermen and naturalists come from miles away to spend vacations in a lean-to, a designated open site on the back part of the pond, or the mainland campground. Canoes and rowboats can be rented at the boat launch site at the caretaker's residence.

*Tent & Trailer Sites • Hiking/Nature Trail • Power Boating • Paddling • Boat Launch • Fishing • Pit Privies • Lean-To*

## WILMINGTON NOTCH

54 Sites | 518.946.7172



**Photo Credit:** Alex Perfect

**Photo Description:** Fly fishing at Wilmington Notch.

Wilmington Notch is located beside the Ausable River and accommodates fishermen looking to challenge the rapids in search of a great catch.

Olympic Whiteface Mountain is on the other side of the river and offers a gondola ride to the summit with a great view for miles. Lake Placid Olympic Village is a short eight miles from this campground, offering unlimited attractions.

*Tent & Trailer Sites • Hiking/Nature Trail • Trailer Dumping • Fishing • Firewood Available • Comfort Station • Accessibility Features*







# NORTHWEST ADIRONDACK REGION



Photo Credit: Stefan Hofer, *Photo of scenic view of Northwest Adirondack Region.*



*The Adirondack Park is designated “forever wild,” the land is largely undisturbed by human activity and offers visitors spectacular views and long, peaceful waterways.*



## FISH CREEK POND

355 Sites | 518.891.4560



**Photo Credit:** Kevin Jensen


**Photo Description:** Friends enjoying campfire at Fish Creek Pond.

Fish Creek Pond Campground offers a natural sand shoreline and water access for most campsites. Campers are provided with pristine rivers and ponds accessible to both motorized and non-motorized boats. Square Pond and Fish Creek Pond (the two bodies of water around which the campground is situated) are open to motorboat usage. Also, motorboat operators can enjoy miles of open water on Upper Saranac Lake. A trailered boat launch with a small temporary parking area nearby receives steady usage throughout the camping season. Campers seeking non-motorized boating opportunities may enjoy the Rollins Pond area or the nearby St. Regis Canoe Area (approx. three miles north of the campground). It is considered by many the finest and most attractive of all the Adirondack campgrounds. Camping equipment from tents to 40-foot RVs can be accommodated. The campground offers a variety of other recreational opportunities including: canoeing and boating, fishing, hiking and bicycling.

*Tent & Trailer Sites • Swimming Beach • Hiking/Nature Trail • Trailer Dumping • Power Boating • Paddling • Boat Launch • Fishing • Firewood Available • Comfort Station • Accessibility Features • Playground*

## CRANBERRY LAKE

171 Sites | 315.848.2315



**Photo Credit:** Sara Letterill

**Photo Description:** Hiking across the bridge at Cranberry Lake.

One of the largest remote lakes in the Adirondacks, its proximity to 50,000 acres of wilderness, intermingled with 50 miles of well-developed trails makes Cranberry Lake the outdoor enthusiasts' perfect vacation spot. Whether it's fishing, boating or just laying back and enjoying your well-deserved vacation, Cranberry Lake is the spot for you. The lake has been stocked with trout in the past and many of the local ponds, streams and rivers support excellent trout fishing. The perfectly formed forest canopy in the campground provides excellent shade on hot summer days while the undergrowth provides excellent privacy for campers. Getting from Cranberry Lake to other Adirondack Campgrounds requires only a short trip on a major highway.

*Tent & Trailer Sites • Swimming Beach • Hiking/Nature Trail • Trailer Dumping • Power Boating • Paddling • Hand Launch Area • Fishing • Firewood Available • Comfort Station • Accessibility Features*

## MEACHAM LAKE

223 Sites | 518.483.5116



**Photo Credit:** Joshua Fiske

**Photo Description:** Girl kayaking on Meacham Lake.

Campers at Meacham Lake are provided with a wide open view of a truly undeveloped area and can often hear the loons calling in early morning and late evening. Aside from being an angler's paradise, the campground has an activities area complete with volleyball, horseshoes, kids' playground and bathing beach. Meacham Lake Campground is located on the north and west shores of Meacham Lake. The campground represents the only development on this 1,203-acre lake and the boat launch is the only boat access on the lake. The campground is in a very scenic area, surrounded by the northern mountains and extensive tracts of Wild Forest state land. All types of camping units can be accommodated, from small tents to large recreational vehicles. The west side offers primitive and walk-in sites, while the main campground will accommodate both tents and RVs.

*Tent & Trailer Sites • Swimming Beach • Hiking/Nature Trail • Trailer Dumping • Power Boating • Paddling • Boat Launch • Fishing • Firewood Available • Comfort Station • Accessibility Features • Playground*

## ROLLINS POND

287 Sites | 518.891.3239



**Photo Credit:** Bill Murphy

**Photo Description:** Two boys fishing at Rollins Pond.

Rollins Pond should be at the top of your list if you enjoy paddling. Boats are available for rent at the boat launch livery site, and this long narrow body of water provides the ideal setting for days of fun as you take turns on all of them. Adventurers can canoe the waterway leading to Fish Creek, or just try their luck fishing in Whey Pond, located adjacent to the livery area, and stocked annually with trout. Camping equipment from tents to 40-foot RVs can be accommodated. Rollins Pond Campground offers a variety of recreational opportunities including: canoeing and boating, fishing, hiking and bicycling.

*Tent & Trailer Sites • Hiking/Nature Trail • Trailer Dumping • Power Boating • Paddling • Boat Launch • Fishing • Firewood Available • Comfort Station • Accessibility Features*

## SARANAC LAKE ISLANDS

87 Sites | 518.891.3170



**Photo Credit:** Shawn McMahon

**Photo Description:** Man looking out at lake with two kayaks at Saranac Lake Islands.

This boat-access-only campground provides miles and miles for boater recreation and direct access to four other lakes through a set of locks which allow your vessel to be raised or lowered to the right water level. Coupled with the ability to camp on selected island sites, being able to fish for your dinner after hours of water skiing might make you never want to leave.

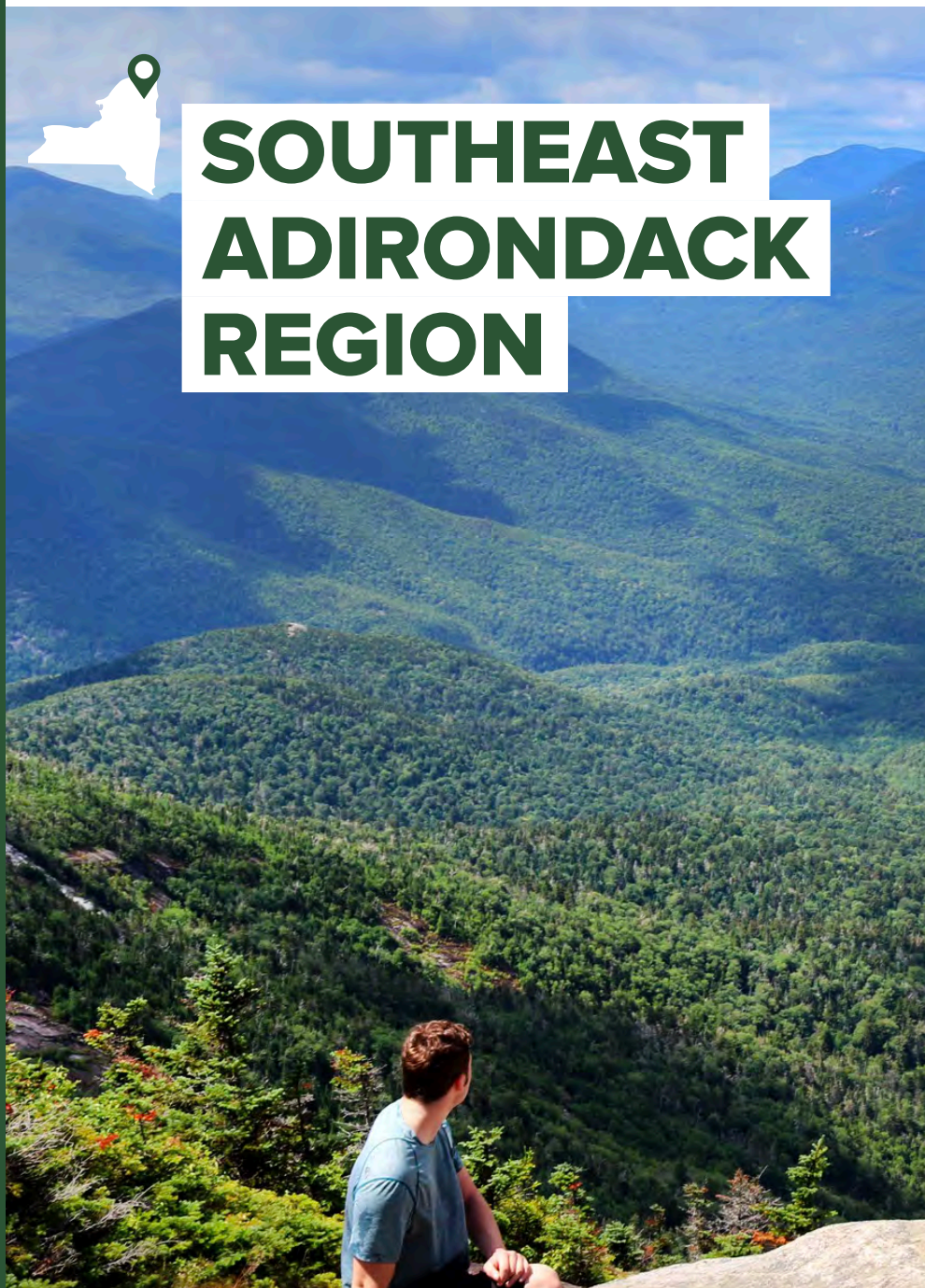
*Tent Only Sites • Hiking/Nature Trail • Power Boating • Paddling • Boat Launch • Fishing • Firewood Available • Pit Privies • Accessibility Features • Lean-To*







# **SOUTHEAST ADIRONDACK REGION**



**Photo Credit: Kelsey Kovacs, *Photo of man looking out at scenic view of Southeast Adirondack Region.***



*The Adirondack Park is a vast natural park (6 million acres, or two-and-a-half times the size of Yellowstone National Park) with immense, untouched forests heaved by rugged mountain ranges mirrored in thousands of lakes and ponds.*



## CROWN POINT

66 Sites | 518.597.3603



**Photo Credit:** Mark Roberts

**Photo Description:** Crown Point building.

Because Crown Point Public Campground rests over battlefields and fort locations dating back to 1775, remnants of structures and sites remain for visitors to view. The lighthouse, rebuilt in 1911-1912 and positioned on the campground shore, overlooks the 281,600-acre Lake Champlain. Positioned so that it is majestically overlooking Lake Champlain and neighboring Vermont, the Crown Point bridge looms on the northern most shore of this campground and is one of the few bridges connecting New York State and Vermont. The entire Crown Point Reservation, including all 49 acres of the campground, are listed in the National Register of Historic Places and have been designated by the United States Secretary of the Interior as a National Historic Landmark.

*Tent & Trailer Sites • Trailer Dumping • Power Boating • Paddling • Boat Launch • Hand Launch Area • Fishing • Firewood Available • Comfort Station • Accessibility Feature • Playground*

---

## EAGLE POINT

70 Sites | 518.494.2220



**Photo Credit:** Tiffany Leo

**Photo Description:** Campground grill and wood pile at Eagle Point.

Eagle Point Campground is located on the west shore of Schroon Lake which is approximately nine miles in length and 1 1/2-miles in maximum width. Camping equipment from tents to 30-foot RVs can be accommodated. The campground offers a variety of recreational opportunities. The Village of Schroon Lake has a quaint “Main Street” with shops and restaurants. The Schroon-North Hudson Historical Museum can be found here. Nearby is the Seagle Music Colony which offers plays, operas and concerts. Explore the nearby Natural Stone Bridge and Caves. Canoeing, hiking, boating, fishing and bicycling opportunities abound.

*Tent & Trailer Sites • Swimming Beach • Hiking/Nature Trail • Trailer Dumping • Power Boating • Paddling • Boat Launch • Hand Launch Area • Fishing • Firewood Available • Comfort Station • Accessibility Features*

## FRONTIER TOWN

77 Sites | 518.532.9051



**Photo Credit:** Andrea Dukett

**Photo Description:** Four friends riding horses under the welcome sign at Frontier Town.

Frontier Town Campground, Equestrian and Day Use Area is located on 91 acres on the shores of the Schroon River. This public campground is a key component of a Master Plan to establish a Gateway to the Adirondacks at Exit 29 of the Northway, in the town of North Hudson, announced by Governor Andrew M. Cuomo in January 2017. Located in the heart of the Adirondacks, the Gateway site once hosted the Frontier Town theme park. For more than 40 years, Frontier Town, a Wild West theme park, was a destination for families from across the country. Visitors traveled back into living history visiting the hearths and homes of a pioneer village, enjoying a rodeo and finding themselves in the midst of a hold-up by outlaws on horseback. New York State and the Open Space Institute, working in collaboration with five neighboring Adirondack towns, created a blueprint for a new recreation hub that would improve local amenities, expand access, and draw increased visitors to this part of the Park. DEC will operate the facility according to the terms of a conservation easement.

*Tent & Trailer Sites • Hiking/Nature Trail • Hookup • Firewood Available • Pit Privies • Equestrian Sites • Comfort Station • EV Charging Station • Accessibility Features • Playground*

## HEARTHSTONE POINT

250 Sites | 518.668.5193



**Photo Credit:** Marisol Diaz

**Photo Description:** Person and dog looking at lake at Heatherstone Point.

Located on picturesque Lake George just two miles north of the Village of Lake George, this has become a very popular vacation location. The Lake George region offers some of the most diverse recreation opportunities in New York State. A Junior Naturalist Program is also offered at Heatherstone, and the successful camper can earn a naturalist patch for their efforts.

*Tent & Trailer Sites • Swimming Beach • Hiking/Nature Trail • Trailer Dumping • Power Boating • Paddling • Fishing • Comfort Station • Accessibility Features*

## LAKE GEORGE BATTLEGROUND 68 Sites | 518.668.3348



**Photo Credit:** Michelle Fuller

**Photo Description:** Man sitting at campfire at Lake George Battleground.

Lake George Battleground is located just 1/4-mile south of the Village of Lake George and is close to many historical locations. Campers can visit the Battleground to view the remains of the numerous military activities that took place on and around the campground location during the colonial period. A self-guided historical interpretive path with educational information at the Battlefield Park and the Lake George Beach for swimming and sun bathing are just a short walk away. Shopping and theme parks are also very close by.

*Tent & Trailer Sites • Hiking/Nature Trail • Trailer Dumping • Paddling • Fishing • Firewood Available • Comfort Station • Accessibility Features*



## LAKE GEORGE ISLANDS



**Photo Credit:** Jeanne Manilenko

**Photo Description:** Boats along Lake George Islands during sunset.

Located on the “Queen” of American Lakes, Lake George, the Lake George Islands offer a unique experience to campers. Lake George Islands campsites are accessible by boat only and are spread out over much of the lake. They are divided into three groups: Glen, Long and Narrow. Each group has its own headquarters to make site registration as convenient as possible. After choosing the area you want to camp in, you need to go to a private marina to park and launch. A fee is usually charged for both. Fishing, hiking, bird watching, boating and sailing are included in the many activities campers enjoy. Please note that dogs are prohibited on any of the islands, docks and on vessels moored at docks.

### GLEN ISLAND

212 Sites | 518.644.9696

*Tent Only Sites • Hiking/Nature Trail • Power Boating • Paddling • Fishing • Firewood Available • Pit Privies • Accessibility Features*

### LONG ISLAND

90 Sites | 518.656.9426

*Tent Only Sites • Hiking/Nature Trail • Power Boating • Paddling • Fishing • Firewood Available • Pit Privies*

### NARROW ISLAND

85 Sites | 518.499.1288

*Tent Only Sites • Hiking/Nature Trail • Power Boating • Paddling • Fishing • Firewood Available • Pit Privies*

# LAKE HARRIS

89 Sites | 518.582.2503



**Photo Credit:** Chistine Festin

**Photo Description:** Man paddling in boat at Lake Harris at night.

Lake Harris is fed by the mighty Hudson River in its beginning stages and is sheltered among large hardwood trees which offer splendid color contrasts throughout the year. While the lake offers many water craft opportunities, many love visiting the Visitor Interpretive Center or the Santanoni Preserve Historic Site, both close by. A number of the sites offer a good degree of privacy and camping equipment from tents to 40-foot RVs can be accommodated. Lake Harris Campground offers a variety of recreational opportunities including: canoeing and boating, fishing, hiking and bicycling.

*Tent & Trailer Sites • Hiking/Nature Trail • Trailer Dumping • Power Boating • Paddling • Fishing • Comfort Station*

---

# LINCOLN POND

35 Sites | 518.942.5292



**Photo Credit:** Matt Straub

**Photo Description:** Tent setup at Lincoln Pond.

Large enough to accommodate motorboats, but sheltered from most harsh winds, this facility maintains a bathing beach and provides a very popular canoe, kayak and rowboat rental area. Some sites are in remote areas and do not offer flush toilets or potable water without going back to the main part of the campground. Three sites are boat-access-only.

*Tent & Trailer Sites • Swimming Beach • Hiking/Nature Trail • Trailer Dumping • Power Boating • Paddling • Boat Launch • Fishing • Firewood Available • Comfort Station • Accessibility Features*

## LUZERNE

174 Sites | 518.696.2031



**Photo Credit:** Greg Lapann

**Photo Description:** Boy kayaking on lake watching a duck at Luzerne.

Located on Fourth Lake, this unique facility offers equestrian camping with horse paddocks and covered standing stalls. It is within the Lake George region which offers some of the most diverse recreational opportunities in New York State. Boating and canoeing (rentals available) along with fishing are popular activities. Swimming along with sun bathing are popular with recreation enthusiasts.

*Tent & Trailer Sites • Swimming Beach • Hiking/Nature Trail • Trailer Dumping • Paddling • Hand Launch Area • Fishing • Comfort Station • Accessibility Features • Equestrian Sites*

## PUTNAM POND

72 Sites | 518.585.7280



**Photo Credit:** Katie Howe

**Photo Description:** Kayak sitting along shore at Putnam Pond.

Putnam Pond is a key jump-off-point for hikers trekking into the Pharaoh Lake Wilderness area. While it also offers interior site camping, which require a boat for access, most campers prefer to stay in the developed area where they can try their hand fishing by the dam, or rent a canoe or rowboat. The campsites offer privacy; they are large and well-forested and camping equipment from tents to 30-foot RVs can be accommodated.

*Tent & Trailer Sites • Hiking/Nature Trail • Trailer Dumping • Power Boating • Paddling • Boat Launch • Fishing • Firewood Available • Comfort Station*

# PARADOX LAKE

58 Sites | 518.532.7451



**Photo Credit:** Derek McDonagh

**Photo Description:** Young boy sitting at Paradox Lake.

Paradox Lake Campground is nestled on rolling hills of hardwood and creates the impression of being miles from the real world. With canoes and rowboats available for rent and abundant fish in the lake, this facility provides for camping at its finest. Paradox Lake Campground is a comparatively small campground located on the shore of Dark Bay, which is on Paradox Lake. The lake itself is approximately 4 3/4 miles long.  
*Tent & Trailer Sites • Hiking/Nature Trail • Trailer Dumping • Power Boating • Paddling • Boat Launch • Fishing • Firewood Available • Comfort Station • Accessibility Features*

---

# ROGERS ROCK

332 Sites | 518.585.6746



**Photo Credit:** Laura Savage

**Photo Description:** Sun shining between trees at Rogers Rock.

Located on the northern end of Lake George, Rogers Rock is a very popular family campground. Campers enjoy swimming, bicycling, fishing, boating and hiking at this recreation facility. There are two group camping areas which are very popular with families and friends. It is located just six miles south of Ticonderoga which has many historical sites of interest and educational opportunities.  
*Tent & Trailer Sites • Swimming Beach • Hiking/Nature Trail • Trailer Dumping • Power Boating • Paddling • Boat Launch • Fishing • Firewood Available • Comfort Station • Accessibility Features*



## SCAROON MANOR

75 Sites | 518.494.2631



**Photo Credit:** Anna Fort

**Photo Description:** View of lake from dock at Scaroon Manor.

This one-of-a-kind campground, completed in 2011, has been designed from the ground up to provide accessibility to people of all abilities. The universal design of this facility enables everyone, including seniors and families with small children to access all amenities. All campsites, showers and restrooms are accessible. The campground is a great place to fish, motorboat, paddle, bicycle, picnic and swim.

*Tent & Trailer Sites • Swimming Beach • Hiking/Nature Trail • Trailer Dumping • Power Boating • Paddling • Fishing • Firewood Available • Comfort Station • Accessibility Features*

## SHARP BRIDGE

40 Sites | 518.532.7538



**Photo Credit:** Brian Lauvray

**Photo Description:** Campsite at Sharp Bridge. Photo credit: Brian Lauvray

The facility location is best suited for daily hiking excursions in the Adirondack High Peaks, since it is a short distance from some of the most renowned and notable hiking areas in the state. Sharp Bridge Campground is located on the western shore of the Schroon River. Camping equipment, from tents to 30-foot RVs, can be accommodated. The campground offers a variety of recreational opportunities including: canoeing and boating, fishing, hiking and bicycling.

*Tent & Trailer Sites • Hiking/Nature Trail • Trailer Dumping • Firewood Available • Comfort Station • Fishing*



# SOUTHWEST ADIRONDACK REGION



Photo Credit: Ruth Hays, *Photo of three people looking at scenic view of Southwest Adirondack Region.*



*More than 70 native tree species, 55 species of mammals, 218 different birds, plus 86 species of fish reside in the Adirondacks, making it a perfect place to see all kinds of flora and fauna.*

## ALGER ISLAND

17 Sites | 315.369.3224



**Photo Credit:** Haley Wittchella

**Photo Description:** Duck walking dock at Alger Island.

This boat-access-only campground is located on Fourth Lake of the Fulton Chain of Lakes. Fourth Lake Day-Use Area is the headquarters where registration and permits are issued for Alger Island. A state-owned boat launch, with ramp for launching larger, motorized boats, is located on Route 28 in the Village of Inlet. The facility offers 15 lean-to sites, hiking, boating and fishing.

*Tent Only Sites • Hiking/Nature Trail • Power Boating • Paddling • Hand Launch Area • Fishing • Firewood Available • Pit Privies*

---

## BROWN TRACT POND

90 Sites | 315.354.4412



**Photo Credit:** Andrew Girouard

**Photo Description:** Boy catches fish in kayak at Brown Tract Pond.

Tucked away in seclusion a short way off the main tourist route, this “jewel” of a campground remains one of the best kept secrets in the Adirondacks. The remote Adirondack setting of this facility offers a relaxing, quiet beauty all its own. The campsites offer privacy; they are large and well-forested and camping equipment from tents to 30-foot RVs can be accommodated. The campground offers a variety of recreational opportunities including: canoeing and boating, fishing, hiking and bicycling.

*Tent & Trailer Sites • Hiking/Nature Trail • Trailer Dumping • Paddling • Hand Launch Area • Fishing • Firewood Available*



## CAROGA LAKE

105 Sites | 518.835.4241



**Photo Credit:** Colleen Takacs

**Photo Description:** Scenic sunset at Caroga Lake.

Caroga Lake Campground offers large, level sites to accommodate the smallest tent to 40-foot RVs. A Diversified Exercise course with 18 exercise stations wanders through the campground challenging those who enjoy staying physically fit in an outdoor environment. The campground offers boat rentals, swimming and numerous hiking trails which are located nearby. The area offers historic interests from the French and Indian and Revolutionary wars.

*Tent & Trailer Sites • Swimming Beach • Hiking/Nature Trail • Trailer Dumping • Power Boating • Paddling • Hand Launch Area • Fishing • Firewood Available • Comfort Station • Accessibility Features*

---

## EIGHTH LAKE

126 Sites | 315.354.4120



**Photo Credit:** Kimberly Rueb

**Photo Description:** Person looking out the back of their RV to scenic Eighth Lake.

Located on the southeast shore of 314-acre Eighth Lake, this campground offers great fishing for lake trout with special salmon ponds adjacent to the campground. The campsites offer privacy; they are large and well-forested and camping equipment from tents to 30-foot RVs can be accommodated. Eighth Lake Campground offers a variety of recreational opportunities including: canoeing and boating, fishing, hiking and bicycling.

*Tent & Trailer Sites • Swimming Beach • Hiking/Nature Trail • Trailer Dumping • Power Boating • Paddling • Boat Launch • Fishing • Firewood Available • Comfort Station • Accessibility Features*

# GOLDEN BEACH

204 Sites | 315.354.4230



**Photo Credit:** Heather Brown

**Photo Description:** Kids holding hands as they run into lake at Golden Beach.

Located on the shore of the beautiful 5,935-acre Raquette Lake this 204 campsite park offers many opportunities for enjoying the Central Adirondack Mountains. Boating on Raquette Lake provides the opportunity to explore the 99 miles of shoreline with views of some historic Adirondack Great Camps or fish for varied species of fish including lake and brook trout, small mouth bass and perch, to name a few. There is a shallow boat launch, one of the largest natural beaches in the area, a picnic area and swimming available.

*Tent & Trailer Sites • Swimming Beach • Hiking/Nature Trail • Trailer Dumping • Power Boating • Paddling • Boat Launch • Fishing • Comfort Station • Firewood Available • Accessibility Features*

---

# FORKED LAKE

80 Sites | 518.624.6646



**Photo Credit:** Deborah Karson

**Photo Description:** Woman and boy taking photos of wildlife at Forked Lake.

Comprehensive planning and beautiful surroundings, combined with the remoteness of this campground offers a great wilderness experience to the public. All the campsites offer privacy and some are large and well-forested. Campsites are accessible by boat and/or trail (not all sites are accessible by trail, some are boat-access-only), except for three which can accommodate 30-foot RVs. The campground offers a variety of recreational opportunities including: canoeing, boating and fishing.

*Tent & Trailer Sites • Hiking/Nature Trail • Power Boating • Paddling • Boat Launch • Fishing • Firewood Available*

## INDIAN LAKE ISLANDS

55 Sites | 518.648.5300



**Photo Credit:** Wendy Blanchard

**Photo Description:** Waves at Indian Lake Islands.

This boat-access only campground is located on the southern shore of 4,365-acre Indian Lake. Beautiful wild forest islands offer wilderness camping and some of the best recreational boating in the Adirondacks. All the campsites offer privacy, are large and well-forested and are accessible by boat only. The opportunity to camp on an island or along the shore of Indian Lake makes this one of the most popular camping destinations in the Adirondacks.

*Tent Only Sites • Hiking/Nature Trail • Power Boating • Paddling • Boat Launch • Fishing • Firewood Available • Pit Privies*

## LAKE DURANT

65 Sites | 518.352.7797



**Photo Credit:** Kevin Jensen

**Photo Description:** Boy standing on rock overlooking Lake Durant.

The remote Central Adirondack setting of this facility offers a relaxing, quiet beauty and breathtaking views of Blue Mountain. The campsites offer privacy; they are large and well-forested and camping equipment from tents to 30-foot RVs can be accommodated. Lake Durant Campground offers a variety of recreational opportunities including: canoeing and boating, fishing, hiking and bicycling.

*Tent & Trailer Sites • Swimming Beach • Hiking/Nature Trail • Trailer Dumping • Power Boating • Paddling • Boat Launch • Fishing • Firewood Available Comfort Station • Accessibility Features*

# LAKE EATON

135 Sites | 518.624.2641



**Photo Credit:** Doug Welch

**Photo Description:** Three ducks at Lake Eaton.

Lake Eaton offers a number of secluded sites, boat rentals and a blacktopped roadway for biking and walking enthusiasts. An interpretive nature trail is located along the northern boundary of the campground and there are numerous hiking opportunities nearby. Seaplane rides are available only a mile away in the nearby Village of Long Lake which is a quintessential Central Adirondack town, and has been a hub of activity since the mid-nineteenth century.

*Tent & Trailer Sites • Hiking/Nature Trail • Trailer Dumping • Power Boating • Paddling • Boat Launch • Hand Launch Area • Fishing • Comfort Station • Accessibility Features • Playground*

---

# LEWEY LAKE

206 Sites | 518.648.5266



**Photo Credit:** Andrea Riedman

**Photo Description:** Scenic Lewey Lake and surrounding mountains.


This campground is located in the central portion of the Adirondack Park, on a 90-acre lake and offers secluded, wooded sites. Swimming, hiking, fishing and picnicking are some of the activities campers can enjoy while at this facility. The Adirondack Park Visitor Interpretive Center at Newcomb and the Adirondack Museum at Blue Mountain Lake are a short drive and feature the history of the Adirondack Mountains.

*Tent & Trailer Sites • Swimming Beach • Hiking/Nature Trail • Trailer Dumping • Power Boating • Paddling • Boat Launch • Fishing • Firewood Available • Comfort Station • Pit Privies • Accessibility Features*



## LIMEKILN LAKE

271 Sites | 315.357.4401



**Photo Credit:** Jeffrey Knox

**Photo Description:** Scenic overlook at Limekiln Lake.

A great family spot with many summer activities nearby such as a water park, various shops in Old Forge, museums including the Adirondack Museum at Blue Mountain Lake and golf courses. Hiking opportunities in the area include Old Dam Nature Trail, Rocky Mountain, Black Bear Mountain and Bald Mountain. Access to Moose River Plains Wild Forest is also close by. The campground also offers swimming, boat rentals and access to fishing for a wide variety of fish including yellow perch, bullhead and splake.

*Tent & Trailer Sites • Swimming Beach • Hiking/Nature Trail • Trailer Dumping • Power Boating • Paddling • Boat Launch • Fishing • Comfort Station • Accessibility Features*

## MOFFITT BEACH

260 Sites | 518.548.7102



**Photo Credit:** Jamie Moran

**Photo Description:** Looking out at Moffitt Beach at sunset.

This popular family campground offers large, level sites within the 70 to 80 feet tall white pine trees to provide a rustic camping ambience. Many of these sites are located on the water's edge. A newly constructed boat launch aides in accessibility to Sacandaga Lake's fine fishing and water sport opportunities. This campground offers a Junior Naturalist Program to enrich the camping experience, swimming, a large picnic area with pavilion and an informal nature trail.

*Tent & Trailer Sites • Swimming Beach • Hiking/Nature Trail • Trailer Dumping • Power Boating • Paddling • Boat Launch • Fishing • Firewood Available • Comfort Station • Accessibility Features*

# NICKS LAKE

112 Sites | 315.369.3314



**Photo Credit:** Lori Osgood

**Photo Description:** Man fishing at Nicks Lake.

Located in the Black River Wild Forest, this campground offers a picnic area, a large beach, boating, swimming and more than five miles of hiking trails. And don't forget that fishing pole because the fishing is great too. If paddling around at dusk trolling for that lunker bass or brown trout, listening to the sound of the loons, and watching the sun set sounds a little too relaxing for you then how about a modern ADA Accessible playground for the little ones, volleyball and basketball.

*Tent & Trailer Sites • Swimming Beach • Hiking/Nature Trail • Trailer Dumping • Paddling • Hand Boat Launch • Fishing • Comfort Station • Accessibility Features • Playground*

---

# NORTHAMPTON BEACH

222 Sites | 518.863.6000



**Photo Credit:** Lori Semprevio

**Photo Description:** Boy splashing in the water at Northampton Beach.

Located on the northwest corner of 29-mile long Great Sacandaga Lake, this campground offers a variety of large, level camping sites, from the seclusion within the tall white pines and northern hardwoods, to the openness of the sandy shoreline. The campground offers a Junior Naturalist program, a large boat launch, a natural sand beach with a swimming area, boat rentals, a large picnic area with pavilion and excellent fishing and water sport opportunities.

*Tent & Trailer Sites • Swimming Beach • Hiking/Nature Trail • Trailer Dumping • Power Boating • Paddling • Boat Launch • Fishing • Firewood Available • Comfort Station • Accessibility Features*

## THE PISECOS



**Photo Credit:** Bonnie Murawski

**Photo Description:** Kayak sitting on the shoreline at The Pisecos.

Located on picturesque Piseco Lake, the Pisecos offer the seclusion and serenity for family camping. The Pisecos are divided into two campgrounds: Little Sand Point and Point Comfort. Each facility has its own headquarters to make site registration as convenient as possible. Nestled within the hardwood and conifer trees are larger, level sites with moderate remoteness to one another. Piseco Lake offers fine fishing, canoeing, sailing, and all types of water sports, accessed via a concrete boat launch. Numerous hiking trails to challenge the day hiker to the 133-mile-long Northville-Lake Placid Trail are located just minutes away.

### LITTLE SAND POINT

78 Sites | 518.548.7585

*Tent & Trailer Sites • Hiking/Nature Trail • Trailer Dumping • Power Boating • Paddling • Boat Launch • Fishing • Firewood Available • Comfort Station • Accessibility Features*

### POINT COMFORT

76 Sites | 518.548.7586

*Tent & Trailer Sites • Hiking/Nature Trail • Power Boating • Paddling • Boat Launch • Fishing • Firewood Available • Comfort Station • Accessibility Features*

# SACANDAGA

143 Sites | 518.924.4121



**Photo Credit:** Chad Leonard

**Photo Description:** Scenic green foliage at Sacandaga.

Situated in a stand of white pine and northern hardwoods on the Sacandaga River, this serene campground offers the camper a wide selection of fishing and hiking on nearby state lands. The campground offers a Junior Naturalist Program, a nature based program that encourages children to explore the surrounding environment.

*Tent & Trailer Sites • Hiking/Nature Trail • Trailer Dumping • Fishing • Firewood Available • Comfort Station • Accessibility Features*

---

# TIOGA POINT

25 Sites | 315.354.4101



**Photo Credit:** Christine McCarthy

**Photo Description:** Tioga Point lake view at sunset.

This campground is located in the central portion of the Adirondack Park, on a 90-acre lake and offers secluded, wooded sites. Hiking, fishing and picnicking are some of the activities campers can enjoy while at this facility. The Adirondack Park Visitor Interpretive Center at Newcomb and the Adirondack Museum at Blue Mountain Lake are a short drive and feature the history of the Adirondack Mountains.

*Tent Only Sites • Hiking/Nature Trail • Power Boating • Paddling • Fishing • Firewood Available • Lean-To*







# ALLEGANY REGION



2373 Allegany State Park, Route 1, Ste. 3  
Salamanca, NY 14779-9756  
716.354.9101

**Photo Credit: Gerri Jones,  
Photo of scenic creek and covered  
bridge in the Allegany Region.**



*The Allegany Region is full of lakes and streams, wildlife, trails and rolling countryside, offering a full range of outdoor fun for all four seasons.*

Nature lovers, photographers, hunters and anglers have discovered that Allegany has something for everyone. It's truly the place to be!



Photo Credit: Bernadette van der Vliet, *Photo looking up two trees in the Allegany Region.*



Photo Credit: Stephanie Rabideau, *Photo of kids playing in the trees in the Allegany Region.*





**Photo Credit:** Michelle Steenburn

**Photo Description:** Lake reflection of trees at Allegany State Park.

The largest of New York's state parks with 65,000 acres, Allegany State Park has two developed areas, Red House and renovated Quaker, offering sand beaches, hiking trails, museums and naturalist walks. Visitors are able to choose from a variety of lodging options including 53 full-service cottages, hundreds of campsites and cabins (many winterized) and two group camps available for rental. Nearby recreation areas include tennis courts, picnic areas, ball fields and playgrounds. Rowboats, paddleboats, bicycles and more are available to rent. There are 18 trails offering 80 miles of hiking and snowshoeing, more than 25 miles of cross-country skiing or snowshoeing and 90 miles of groomed snowmobile trails. Other activities include bird watching, fishing, hunting, canoeing, kayaking, mountain biking and horseback riding. Educational and nature interpretive programs offer guided hikes, fossil hunts and star gazing.

*Tent Only Sites • Tent & Trailer Sites • Hookup • Cabins/Cottages/Yurts • Swimming Beach • Hiking/Nature Trail • Trailer Dumping • Store • Hand Launch Area • Boat Launch • Fishing • Firewood Available • Comfort Station • Accessibility Features • Nature Center • Equestrian Sites • Playground*



## LAKE ERIE STATE PARK

109 Sites | 716.792.9214



**Photo Credit:** Sharon Atti

**Photo Description:** Picnic tables and trail at Lake Erie State Park.

High bluffs overlooking Lake Erie provide a breathtaking view for visitors to Lake Erie State Park, located in western New York. This scenic park has campsites and cabins nestled atop the Lake Erie shoreline. Patrons can enjoy picnic areas with shelters, a new fishing pond, playgrounds and hiking trails that are also available to cross-country skiers during the winter months. If you're a bird watcher, come during the migrating season; you can see many different species of birds as they set out to make their journeys across the lake. The park operates Shipwreck Bluff Disc Golf Course, the first public disc golf course in Chautauqua County. Swimming is also available at this picturesque park!

*Tent Only Sites • Tent & Trailer Sites • Hookup • Cabins/Cottages/Yurts • Swimming • Hiking/Nature Trail • Trailer Dumping • Store • Fishing • Firewood Available • Comfort Station • Accessibility Features • Playground*



# CATSKILL REGION



Photo Credit: Ryan Zoller, *Photo of sun rising over scenic area in the Catskill Region.*



*The Catskill Park is a mountainous region with 98 peaks over 3,000 feet in altitude. The Catskills offer visitors lush forests with meadows, lakes, rivers, springs, waterfalls, cliffs, fire towers, rare plants and wildlife including, coyote, bear, bobcat, mink and fisher. Distinctive areas like spruce-fir forests on boreal mountaintops, wetlands, trout streams and old-growth forests may be found throughout the Catskill Park.*

# BEAR SPRING MOUNTAIN

41 Sites | 607.865.6989



**Photo Credit:** Kim Fraser

**Photo Description:** Sleeping in hammock at Bear Spring Mountain.


Bear Spring Mountain is located at the western end of the Catskill Forest Preserve on beautiful Launt Pond. The campground's beach, boat rentals and multi-use trail system offers fun for all ages. For the horse enthusiast, Spruce Grove camping and trail system is one-of-a-kind facility in the Catskills region. This region is also known for its excellent hunting and fishing.

*Tent & Trailer Sites Swimming Beach • Hiking/Nature Trail • Trailer Dumping • Paddling • Hand Launch Area • Fishing • Firewood Available • Comfort Station • Equestrian Sites • Playground*

---

# BEAVERKILL

52 Sites | 845.439.4281



**Photo Credit:** Landon Brasseur

**Photo Description:** Fishing rod and fish at Beaverkill.

Beaverkill Campground is located on the famous Beaverkill trout fishing stream, which flows through the entire developed length of the facility, roughly east to west. A historic covered bridge, originally constructed in 1865, spans the stream on the town road.

*Tent & Trailer Sites • Hiking/Nature Trail • Trailer Dumping • Fishing • Firewood Available • Comfort Station • Accessibility Features*



## DEVIL'S TOMBSTONE

24 Sites | 845.688.7160



**Photo Credit:** Samantha Brown

**Photo Description:** Firetower during winter at Devil's Tombstone.

Devil's Tombstone, a small, primitive facility, is one of the oldest campgrounds in the Catskill Forest Preserve. It has wooded sites and a small shallow lake, Notch Lake (no swimming or boating is permitted on the lake). The campground is an ideal base camp for serious hikers with trails leading to some of the highest peaks, such as Hunter with the highest historic fire tower in New York State, Indian Head and West Kill Range. Children will enjoy exploring the mysteries of the Devil's Tombstone, the playground and participating in the Junior Naturalist Program.

*Tent & Trailer Sites • Hiking/Nature Trail • Fishing • Firewood Available • Playground*

---

## LITTLE POND

75 Sites | 845.439.5480



**Photo Credit:** Claudia Lemmerz


**Photo Description:** Woman and dog sitting on rock at Little Pond.

Little Pond is a quiet, picturesque campground which offers a leisurely hiking trail around a 13-acre pond and the opportunity to venture along trails leading to the ruins of an old farm or enjoy breathtaking views atop the Touchmenot Mountains. The beach, boat rentals and Junior Naturalist Program offers fun for all the primitive campers. We offer remote sites on the back side of the pond. Little Pond is located minutes from Beaverkill, a world renowned fly fishing stream.

*Tent & Trailer Sites • Swimming Beach • Hiking/Nature Trail • Trailer Dumping • Paddling • Hand Launch Area • Boat Launch • Fishing • Firewood Available • Comfort Station • Accessibility Features • Playground*

# KENNETH L. WILSON

76 Sites | 845.679.7020



**Photo Credit:** Cynthia Pope

**Photo Description:** View of playground and surrounding green hills at Kenneth L. Wilson.

Completely surrounded by beautiful mountains with panoramic views creating a picturesque setting, Kenneth L. Wilson Campground is located in north central Ulster County, five miles southwest of the Village of Woodstock. The campsites are secluded, large, and wooded, and patrons may enjoy pavilion and boat rentals.

*Tent & Trailer Sites • Hiking/Nature Trail • Trailer Dumping • Paddling • Fishing • Firewood Available • Comfort Station • Accessibility Features • Playground*

---

# MONGAUP POND

163 Sites | 845.439.4233



**Photo Credit:** Melissa Dowd

**Photo Description:** Father and son fishing along Mongaup Pond shoreline.

Mongaup Pond is located in north eastern Sullivan County. It is situated on a 120-acre lake, the largest body of water in the Catskill Park outside of the N.Y.C. reservoirs. The dense forest environment, remote location, large wooded campsites, and a lake with swimming, picnic area and boat rentals are the attractions for most campers.

*Tent & Trailer Sites • Swimming Beach • Hiking/Nature Trail • Trailer Dumping • Paddling • Hand Launch Area • Fishing • Firewood Available • Comfort Station • Accessibility Features*

## NORTH-SOUTH LAKE

219 Sites | 518.589.5058



**Photo Credit:** Jessica Naylor

**Photo Description:** Woman sitting on rock looking out at view at North-South Lake.


North-South Lake is the largest and most popular state campground in the Catskill Forest Preserve, offering extraordinary, scenic beauty and historical sites such as Alligator Rock, Kaaterskill Falls, and the former site of the Catskill Mountain House. An abrupt change in elevation occurs from about 540 feet above sea level at the base of the escarpment to approximately 2,250 feet at the site of the former Catskill Mountain House. It is said that on a clear day, five states can be viewed from the escarpment. Everyone will enjoy the pavilion and boat rentals, as well as the playground, volleyball and horseshoe areas.

*Tent & Trailer Sites • Swimming Beach • Hiking/Nature Trail • Trailer Dumping • Paddling • Hand Launch Area • Fishing • Firewood Available • Comfort Station • Accessibility Features • Playground*

---

## WOODLAND VALLEY

72 Sites | 845.688.7647



**Photo Credit:** Gary Beseth

**Photo Description:** Misty creek view at Woodland Valley.

Nestled at the foot of Slide Mountain, the tallest peak in the Catskills, and surrounded by Panther, Cornell, and Wittenberg Mountains is Woodland Valley Campground. Woodland Valley Campground serves as the trailhead for both Slide-Wittenberg Trail and Woodland Valley-Denning Trail. Area attractions include the Village of Phoenicia, which offers tubing on the Esopus Creek (famous for its trout fishing), a railroad museum, train rides on the Catskill Mountain Railroad, fine shops, antiques and restaurants.

*Tent & Trailer Sites • Hiking/Nature Trail • Trailer Dumping • Fishing • Firewood Available • Comfort Station • Accessibility Features*



# CENTRAL REGION



6105 East Seneca Turnpike  
Jamesville, NY 13078  
315.492.1756

**Photo Credit: Linda Fuller,  
Photo of view of a lake in  
the Central Region.**





*Sit on a bluff overlooking one of the Great Lakes, where the sunset matches the best in the world. See first-hand the lush valleys, glacially carved lakes and rolling hills that are a camper's paradise.*



**Photo Credit: Mary Aukema, Photo of bridge and water flow in Central Region.**



**Photo Credit: Debra Rockefeller, Photo of beachfront in autumn in the Central Region.**

## GREEN LAKES STATE PARK

149 Sites | 315.637.6111



**Photo Credit:** Michelle Mitchell

**Photo Description:** Scenic lakeside view of Green Lakes State Park.

Green Lakes State Park has two beautiful glacial lakes dating back to the Ice Age. The lakes are surrounded by campsites (some now full service!) and cabins situated in the lush forests. The park has more than 20 miles of prized hiking trails that circle the lakes, where you can stop for a private picnic with or without shelter. The bathhouse offers amenities adjacent to the popular beach. Visitors can enjoy a re-built nature center, lakefront boardwalk, canoe/kayak landing and boat rental booth. Take a scenic two-hour hike around Green Lake and Round Lake and alongside the 18-hole Robert Trent Jones championship golf course! Following your hike, enjoy lunch on the clubhouse terrace overlooking the lakes and course.

*Tent Only Sites • Tent & Trailer Sites • Hookup • Cabins/Cottages/Yurts • Swimming Beach • Hiking/Nature Trail • Trailer Dumping • Paddling • Hand Launch Area • Fishing • Firewood Available • Comfort Station • Accessibility Features • Nature Center • EV Charging Station • Playground • Store*

---

## CHENANGO VALLEY STATE PARK 206 Sites | 607.648.5251



**Photo Credit:** Jennifer Kalb

**Photo Description:** View of lake at Chenango Valley State Park .

Chenango Valley State Park, situated in the southern tier, has more than 1,200 acres and a variety of activities to enjoy at the beachfront and swimming area including the splash pad and corkscrew water slide. There are 20+ miles of multi-use trails, with some of the best mountain bike terrain in the state. The main lake offers boating and fishing, and campers can opt for 185 campsites and 24 cabins. The park also has three pavilions and one large building that can be rented out for private parties. And for golfers, remember to bring your clubs (or rent some at the clubhouse) for a wonderful day on the 18-hole, 6,432-yard course!

*Tent Only Sites • Tent & Trailer Sites • Hookup • Cabins/Cottages/Yurts • Swimming Beach • Hiking/Nature Trail • Trailer Dumping • Paddling • Hand Launch Area • Fishing • Firewood Available • Comfort Station • Accessibility Features • Playground*

## DELTA LAKE STATE PARK

101 Sites | 315.337.4670



**Photo Credit:** Mike Colangelo Sr.

**Photo Description:** Scenic water view with boats at Delta Lake State Park.

Delta Lake State Park is located on a peninsula in the Delta Reservoir. Campers can enjoy one of 101 electric sites set among the wooded property. Summer visitors can take a dip in the cool water off the sandy beach. You'll find the terrain is wooded and generally flat. There is also a boat launch and shoreline fishing for trout, pike, bass, bullhead and perch. Picnic areas are open year-round along with a hiking and nature trail during daylight hours.

*Tent Only Sites • Tent & Trailer Sites • Hookup • Swimming Beach • Hiking/Nature Trail • Trailer Dumping • Store • Power Boating • Paddling • Boat Launch • Hand Launch Area • Fishing • Firewood Available • Comfort Station • Accessibility Features • Playground*

---

## GLIMMERGLASS STATE PARK

43 Sites | 607.547.8662



**Photo Credit:** James Sinkus

**Photo Description:** Beach view of lake with two chairs at Glimmerglass State Park.

The park is located just eight miles from Cooperstown and the National Baseball Hall of Fame. The beach, playgrounds and picnic areas overlook Otsego Lake, the "Glimmerglass" of James Fenimore Cooper's Leatherstocking Tales. The Beaver Pond and Sleepy Lion trails are picturesque and of interest for the variety of flora and fauna. The Hyde Hall Mansion and the oldest existing covered bridge in the United States are within park boundaries and open to visitors.

*Tent Only Sites • Tent & Trailer Sites • Hookup • Swimming Beach • Hiking/Nature Trail • Trailer Dumping • Store • Fishing • Firewood Available • Comfort Station • Accessibility Features • Nature Center • Playground*

## BETTY & WILBUR DAVIS STATE PARK

6 Sites | 607.547.8662



**Photo Description:** Front of Betty's Cabin at Betty & Wilbur Davis State Park.

Perched atop a hill, Betty and Wilbur Davis State Park provides spectacular views. Nearly two-thirds of the park is blanketed by a forest of hardwoods intermixed with smaller areas of conifer plantation. The remainder of this 200-acre property is occupied by gently rolling meadowlands and two ponds. The park is a short drive from Cooperstown, home of the Baseball Hall of Fame, the Farmers' Museum and the Fenimore Art Museum. In addition to year-round cottages, on-site facilities include a picnic area, playground and the Sunset Pavilion picnic shelter. The park also features an extensive network of hiking trails and a woodland stream. Winter activities include cross-country skiing, snowshoeing and snowmobile trails that connect to the state corridor trail system.

*Cabins/Cottages/Yurts • Hiking/Nature Trail • Fishing • Comfort Station • Accessibility Features • Playground*

---

## GILBERT LAKE STATE PARK

168 Sites | 607.432.2114



**Photo Credit:** Riley Ackley

**Photo Description:** Reflection of trees and clouds in lake at Gilbert Lake State Park.

Gilbert Lake State Park's lake and three ponds lie in wooded, hilly terrain in the foothills of the Catskills. In addition to 33 cabins (some recently renovated) and campsites, the park has more than 12 miles of interconnecting trails for hikers and prized picnic areas, swimming and boating, with kayaks and boat rentals available. Playgrounds and a disc golf course are also featured. The crystal clear lake provides excellent fishing with abundant rainbow trout and large-mouth bass. The park is conveniently located just a short 30-minute drive from Cooperstown and the Baseball Hall of Fame. Don't miss this rich example of Civilian Conservation Corps-era parks.

*Tent Only Sites • Tent & Trailer Sites • Hookup • Cabins/Cottages/Yurts • Swimming Beach • Hiking/Nature Trail • Trailer Dumping • Store • Paddling • Hand Launch Area • Fishing • Firewood Available • Comfort Station • Accessibility Features • Playground*



**VERONA BEACH STATE PARK**

46 Sites | 315.762.4463



**Photo Description:** Kids playing at splash pad at Verona Beach State Park.

Verona Beach State Park is located on the eastern shore of Oneida Lake offering spectacular sunsets. It is a picnicker's and camper's delight with shaded picnic areas and the campground adjacent to the beach providing scenic water views. A splash pad is centrally located along with a comfort station and concession area for visitors. The lake, Black Creek, cattail marshes, and bottomland hardwood swamps provide Verona Beach with one of the most diverse aquatic habitats in the region. Visitors have several nature trails within the park to explore. Anglers can find walleye, yellow perch, small-and large-mouth bass on the eastern end of Oneida Lake.

*Tent Only Sites • Tent & Trailer Sites • Hookup • Swimming Beach • Hiking/Nature Trail • Trailer Dumping • Store • Fishing • Firewood Available • Comfort Station • Accessibility Features • Playground*

**OQUAGA CREEK STATE PARK**

98 Sites | 607.467.4160



**Photo Credit:** Diane Tamayo

**Photo Description:** Scenic water and mountain view at Oquaga Creek State Park.

Oquaga Creek State Park is known as the summer escape for many city residents looking to experience the tranquil setting of the Catskill Mountains. The park boasts large, private campsites and beach facilities at a 55-acre lake. For campers who enjoy the comforts of home, a unique cottage is available with two bedrooms and a complete kitchen. There are hiking trails, picnic areas, swing sets and fishing for all skill levels. Boats available for rent.

*Tent Only Sites • Tent & Trailer Sites • Cabins/Cottages/Yurts • Swimming Beach • Hiking/Nature Trail • Trailer Dumping • Store • Paddling • Hand Launch Area • Fishing • Firewood Available • Comfort Station • Accessibility Features*

## SELKIRK SHORES STATE PARK

156 Sites | 315.298.5737



**Photo Credit:** Linda Fuller

**Photo Description:** Water view at Selkirk Shores State Park.

The campsites, cabins and cottage at Selkirk Shores State Park overlook a bluff on Lake Ontario where visitors can view spectacular sunsets and experience outstanding fishing enjoyed by people from around the world. Summer hiking and biking trails are popular and the park is on the direct migration route for a wide variety of bird species. The scenic trails take visitors from the bluffs and cliffs on shore into a mix of woodlands and meadows. Visitors can launch small boats on Salmon River from the Pine Grove site and larger boats from Mexico Point on the Little Salmon River, swim at Selkirk Shores on weekends, or swim at nearby Sandy Island Beach State Park seven days a week.

*Tent Only Sites • Tent & Trailer Sites • Hookup • Cabins/Cottages/Yurts • Hiking/Nature Trail • Trailer Dumping • Store • Paddling • Boat Launch • Hand Launch Area • Fishing • Firewood Available • Comfort Station • Accessibility Features • Playground*

---

## BOWMAN LAKE STATE PARK

161 Sites | 607.334.2718



**Photo Credit:** Ken Morrison

**Photo Description:** Shore view at Bowman Lake State Park.

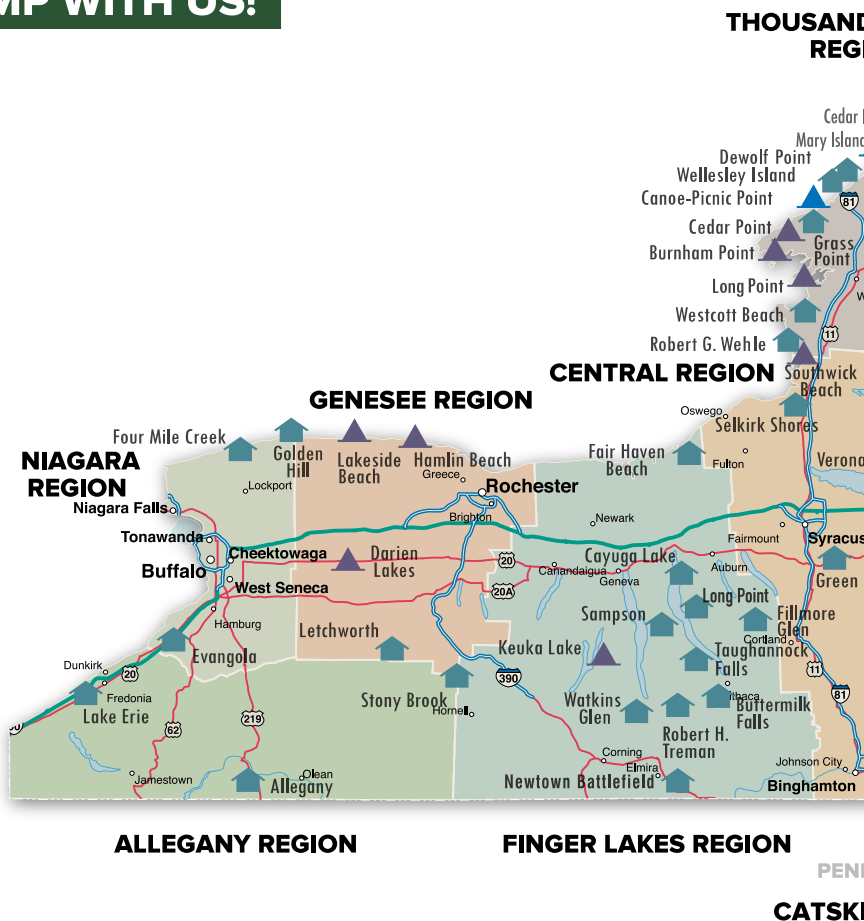
Bowman Lake State Park is known as “a camper’s paradise.” Scenic park roads wind through forests to shady campsites. There is a sandy beach for swimmers and sunbathers with several picnic areas nearby. Rowboat and kayak rentals are also available. Have the kids check out the large playground by the beach. The park also has several trails for hiking and cross-country skiing.

*Tent Only Sites • Tent & Trailer Sites • Cabins/Cottages/Yurts • Swimming Beach • Hiking/Nature Trail • Trailer Dumping • Store • Paddling • Boat Launch • Hand Launch Area • Fishing • Firewood Available • Comfort Station • Accessibility Features • Playground*



# NEW YORK STATE

## CAMP WITH US!



Cabins/Cottages/Yurts & Campsites



Campsites

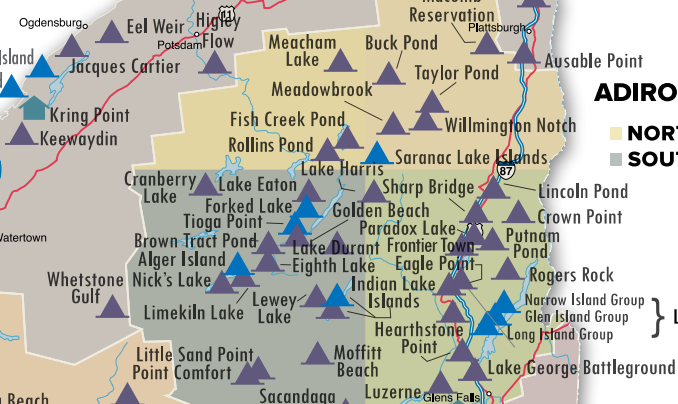


Boat-Only-Access Campgrounds

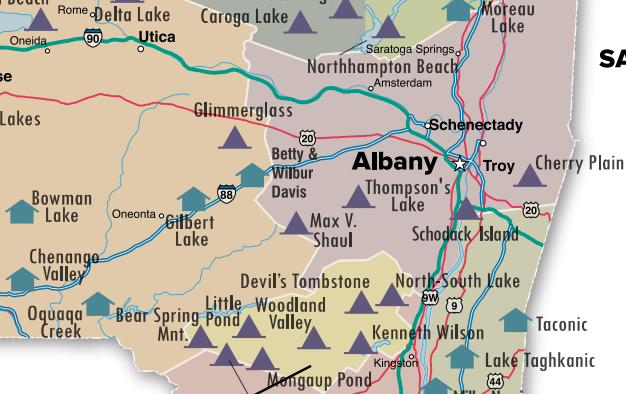
*Photo of New York State Park Map.*



# ADIRONDACK REGION



## SARATOGA REGION



## TACONIC REGION



## CONNECTICUT

## LONG ISLAND REGION



## PALISADES REGION



## NEW JERSEY



# FINGER LAKES REGION



2221 Taughannock Park Road  
Trumansburg, NY 14886  
607.387.7041

**Photo Credit: Robyn Schmitt,  
Photo of waterfall in  
Finger Lakes Region.**



*The Finger Lakes are gorgeous! A water-lover's utopia, with lakes, cascading waterfalls, rivers and creeks, all carved thousands of years ago by ice-age glaciers. Oh yeah, all of this makes for some of the best wine-growing areas in the world!*



Photo Credit: Fernando Arribas, Photo of fisherman walking across bridge in Finger Lakes Region.



Photo Credit: Eileen Leavitt, Photo of girl jumping near waterfall in Finger Lakes Region.



## WATKINS GLEN STATE PARK

288 Sites | 607.535.4511



**Photo Credit:** Ryan Duke

**Photo Description:** Waterfall at Watkins Glen State Park.

Named among the “Top Three State Parks in the U.S.” Watkins Glen State Park is the oldest and most famous of the Finger Lakes State Parks, with a reputation for leaving visitors spellbound. Glen Creek has poured down the glacially steepened valley side for 12,000 years leaving 19 glistening waterfalls and cascades, some of which visitors walk behind on the gorge trail. The park boasts nearly 300 beautiful, wooded campsites with one loop offering 54 electric sites and another loop offering 10 rustic cabins. Enjoy a dip in the Olympic-sized pool and have the kids enjoy the kiddie pool. The nearby lakes and creeks are ideal for fishing and renowned for the annual spring run of rainbow trout. The park also includes a welcome center, amphitheater, and viewing area. Be sure to check out the re-opened North Rim Trail which allows visitors to access year-round upper trails from the main entrance.

*Tent Only Sites • Tent & Trailer Sites • Hookup • Cabins/Cottages/Yurts • Swimming Pool • Hiking/Nature Trail • Trailer Dumping • Fishing • Firewood Available • Comfort Station • Accessibility Features • Playground*

---

## FAIR HAVEN BEACH STATE PARK

219 Sites | 315.947.5205



**Photo Credit:** Amy Burdett

**Photo Description:** Nighttime cabin lake view at Fair Haven Beach State Park.

Fair Haven Beach State Park has one of the finest public lakefronts on Lake Ontario, with towering bluffs, sandy beaches, renovated bathhouses, campsites and cabins nestled within the gently rolling woodlands. Enjoy fishing and boating on Lake Ontario, Little Sodus Bay and Sterling Pond. Visitors can also enjoy hiking, biking and picnicking. Lodging includes two, year-round cottages and activities such as snowmobiling, snowshoeing, cross-country skiing and ice fishing.

*Tent Only Sites • Tent & Trailer Sites • Hookup • Cabins/Cottages/Yurts • Hiking/Nature Trail • Trailer Dumping • Swimming Beach • Store • Marina • Paddling • Boat Launch • Hand Launch Area • Fishing • Firewood Available • Comfort Station • Accessibility Features • Playground*




**ROBERT H. TREMAN STATE PARK** 84 Sites | 607.273.3440

**Photo Credit:** Gary Beseth

**Photo Description:** Waterfall at Robert Tremen State Park.

Robert H. Tremen State Park is an area of wild beauty, with the rugged gorge known to many as Enfield Glen. Located near Ithaca, campers can choose from tent, RV sites, or rustic cabins. The winding gorge trail takes hikers past 12 waterfalls, including 115-foot Lucifer Falls. Visitors are encouraged to see the historic 19th century grist mill, enjoy nine miles of hiking trails, and swim in a stream-fed pool beneath the Lower Falls – an experience not soon forgotten!

*Tent Only Sites • Tent & Trailer Sites • Hookup • Cabins/Cottages/Yurts • Hiking/Nature Trail • Trailer Dumping • Swimming • Fishing • Firewood Available • Comfort Station • Accessibility Features • Playground*

**CAYUGA LAKE STATE PARK** 273 Sites | 315.568.5163

**Photo Credit:** Helen Heizyk

**Photo Description:** Sunset water view at Cayuga Lake State Park.

Cayuga Lake State Park gives the visitor an expansive view of Cayuga Lake, which provides world-class large mouth bass fishing and many other varieties of fish. You can take a scenic stroll along the sandy lake shore, swim in the lifeguarded area, play volleyball or just have a relaxing day in the picnic area. Gently sloping up into the pet friendly park, camping visitors can choose to stay in one of the park's 36 electric or 247 non-electric campsites, or stay in one of its 14 rustic cabins or full-service cottage which includes a lake side dock. The park also has a boat launch, playgrounds and horseshoe pits. The surrounding area also offers many attractions including The National Women's Hall of Fame, The Cayuga Wine Trail, Waterloo Premium Outlet Mall and Montezuma Wildlife Refuge, golf courses, resorts and casinos.

*Tent Only Sites • Tent & Trailer Sites • Hookup • Cabins/Cottages/Yurts • Swimming Beach • Trailer Dumping • Boat Launch • Fishing • Firewood Available • Comfort Station • Accessibility Features • Playground*

## STONY BROOK STATE PARK

97 Sites | 585.335.5530



**Photo Credit:** Natalie Braun

**Photo Description:** Stone bridge at Stony Brook State Park.

Stony Brook State Park's terrain comprises hilly woodlands and a deep gorge with rugged cliffs overlooking three waterfalls. Tent and trailer campsites (including select extra-large sites to accommodate 30-ft trailers, or 8 people and 4 tents), eight rustic cabins and group camping are located in the woodlands of the upper glen at the south end of the park. Visitors can hike the gorge or rim trails, play tennis and volleyball, picnic and enjoy a piece of history by swimming in a stream-fed pool constructed in the 1930s.

*Tent Only Sites • Tent & Trailer Sites • Cabins/Cottages/Yurts • Swimming • Hiking/Nature Trail • Trailer Dumping • Store • Firewood Available • Comfort Station • Accessibility Features • Playground*

---

## FILLMORE GLEN STATE PARK

63 Sites | 315.497.0130



**Photo Credit:** Leonard Copertino

**Photo Description:** Running water at Fillmore Glen State Park.

Fillmore Glen State Park is an oasis of cool, dense woods in a long, narrow gorge. Its hiking trails offer spectacular views, unique geological formations, including five waterfalls and a botanically rich glen. Visitors can cool off at the park's stream-fed swimming pool or try their luck at fishing in nearby Owasco Lake inlet. The park recently completed significant upgrades to its main pavilion.

*Tent Only Sites • Tent & Trailer Sites • Hookup • Cabins/Cottages/Yurts • Swimming • Hiking/Nature Trail • Trailer Dumping • Firewood Available • Comfort Station • Accessibility Features • Playground*

## TAUGHANNOCK FALLS STATE PARK

84 Sites | 607.387.6739



**Photo Credit:** Brandon Sprung

**Photo Description:** Stone stairs leading down to scenic waterfall at Taughannock Falls State Park.

Taughannock Falls State Park provides spectacular views of Cayuga Lake with its clear blue water reflecting the wooded hillsides and premier sunsets, but the park's namesake waterfall is the real draw. One of the outstanding natural attractions of the Northeast, Taughannock Falls plunges 215 feet down rocky cliffs that tower nearly 400 feet above the gorge. An overlook, and gorge and rim trails offer incredible vantage points of the falls and gorge from above and below. Campground and cabin areas are available nearby. The summer season offers a guarded swimming beach, boat launch, marina, canoe and kayak rentals, and concerts all on the shoreline of beautiful Cayuga Lake.

*Tent Only Sites • Tent & Trailer Sites • Hookup • Cabins/Cottages/Yurts • Swimming Beach • Hiking/Nature Trail • Trailer Dumping • Marina • Paddling • Boat Launch • Hand Launch Area • Fishing • Firewood Available • Comfort Station • Accessibility Features • Playground*

## BUTTERMILK FALLS STATE PARK 43 Sites | 607.273.5761



**Photo Credit:** Maureen Elliott

**Photo Description:** Waterfall at Buttermilk Falls State Park.

Buttermilk Falls State Park is named for the foaming cascade created by Buttermilk Creek as it flows down the steep valley side toward Cayuga Lake. Visitors enjoy views of magnificent waterfalls while hiking the gorge and rim trails, and camping by the wooded glens. The upper park offers additional hiking trails through woodlands and around a small lake, as well as areas to picnic or play a ball game. The campground, stream-fed swimming area, playground, and playing fields are located at the lower entrance. The park also features 14 non-electric rustic cabins that sleep four.

*Tent Only Sites • Tent & Trailer Sites • Cabins/Cottages/Yurts • Swimming • Hiking/Nature Trail • Trailer Dumping • Fishing • Firewood Available • Comfort Station • Accessibility Features • Playground*

## KEUKA LAKE STATE PARK

147 Sites | 315.536.3666



**Photo Credit:** Terry Vangorden

**Photo Description:** Two people fishing off the dock at Keuka Lake State Park.

Keuka Lake State Park has a gentle charm, offering views of vineyard covered slopes and glimmering water. The camping area has 150 spacious campsites with renovated comfort stations. A swimming beach, picnic shelter, boat launch, transient slips, playgrounds and miles of trails have earned the park a family-friendly designation.

*Tent Only Sites • Tent & Trailer Sites • Hookup • Swimming Beach • Hiking/Nature Trail • Trailer Dumping • Power Boating • Boat Launch • Fishing • Firewood Available • Comfort Station • Accessibility Features • Playground*

---

## NEWTOWN BATTLEFIELD STATE PARK

23 Sites | 607.732.6067



**Photo Description:** American Flag and Sullivan's Monument at Newtown Battlefield State Park.

One of the best kept secrets of the region, Newtown Battlefield's campsites and cabins offer a quiet, rustic getaway overlooking Sullivan's Monument and the site of the 1779 "Battle of Newtown." Visitors may experience more than eight miles of hiking trails, a primitive Native American village, and rentable pavilions and shelters great for gatherings. Come enjoy the sweeping views of the Chemung River Valley in the scenic Southern Tier.

*Tent Only Sites • Tent & Trailer Sites • Hookup • Cabins/Cottages/Yurts • Hiking/Nature Trail • Trailer Dumping • Firewood Available • Comfort Station • Accessibility Features • Playground*



## SAMPSON STATE PARK

248 Sites | 315.585.6392



**Photo Description:** Lake view from inside a new cottage rental at Sampson State Park.

Encompassing just over 2,000 acres on the eastern shore of Seneca Lake, Sampson State Park features camping and boating as the primary recreational activities. The park now offers 10 full-service waterfront cottages. The new and improved marina has more than 100 boat slips and a large multiple launch site. A key feature of the park is the beautiful view of the lake at its center and the most picturesque sunsets in the Finger Lakes Region. Activities include tennis, horseshoes, basketball and volleyball, a sandy beach with guarded swimming, playgrounds and a scenic lake trail. Other popular activities include fishing, hunting, biking, hiking, local golf, geocaching, wildlife viewing and photography. Picnic shelters are available and may be reserved for events.

*Tent Only Sites • Tent & Trailer Sites • Hookup • Cabins/Cottages/Yurts • Hiking/Nature Trail • Trailer Dumping • Store • Marina • Power Boating • Boat Launch • Fishing • Firewood Available • Comfort Station • Accessibility Features • Playground*



# GENESEE REGION

Photo Credit: Richard Sipos, *Photo of scenic valley view in the Genesee Region.*



1 Letchworth State Park  
Castile, NY 14427-9716  
585.493.3600

*Visitors to this region enjoy incredible river gorge views, Lake Ontario waterfront, and unlimited outdoor adventure. The area boasts one of New York's flagship properties, Letchworth State Park, named 'Best State Park' in the nation.*



Photo Credit: Luke Ferrin, *Photo of three friends river rafting.*



Photo Credit: Sheila Tonkery, *Photo of two bald eagles sitting in a tree.*



# LETCHWORTH STATE PARK

338 Sites | 585.493.3600



**Photo Credit:** Brandon Sprung

**Photo Description:** View of hot air balloon and waterfall at Letchworth State Park.


Acclaimed as “#1 Best New York Attraction” by USA Today, Letchworth State Park, the “Grand Canyon of the East,” is where a 17-mile stretch of the Genesee River roars through the park’s gorge with three major waterfalls and cliffs as high as 600 feet surrounded by lush forests. Campers can take advantage of tent and trailer campsites, or cabins, a number of which are winterized. Find miles of trails for hiking, horseback riding and biking, and check out the seven-mile gorge trail with jaw-dropping views at the overlooks. The well-stocked Trout Pond has an accessible pier allowing easy use along the shoreline. Additional amenities and activities at this family-friendly park include a swimming pool, new games area, playgrounds, athletic fields, festivals, cultural events, history and performing arts programs, guided walks, white-water rafting, kayaking, and for the intrepid camper, hot-air ballooning. Other highlights include the Humphrey Nature Center, the William Pryor Letchworth Museum, Native American Council Grounds and the Glen Iris Inn. The park’s annual Arts and Crafts Show and Sale brings thousands of visitors every October. When the weather gets cold, the park heats up. Visitors can enjoy winter activities including cross-country skiing and snowmobiling. For groups, there are special areas available to camp as well.

*Tent Only Sites • Tent & Trailer Sites • Hookup • Cabins/Cottages/Yurts • Swimming Pool • Hiking/Nature Trail • Trailer Dumping • Store • Fishing • Firewood Available • Comfort Station • Accessibility Features • Nature Center • EV Charging Station • Playground*

---

# LAKESIDE BEACH STATE PARK

268 Sites | 585.682.4888



**Photo Credit:** Larry Neuberger

**Photo Description:** Water sunrise at Lakeside Beach State Park.


Lakeside Beach State Park offers a magnificent panoramic view of Lake Ontario surrounded by farms and fruit orchards. The park includes campsites, a picnic area, numerous playgrounds and the challenging Shore Winds Disc Golf Courses. Fish the shoreline or hike and bike on over four miles of trails.

*Tent Only Sites • Tent & Trailer Sites • Hookup • Hiking/Nature Trail • Trailer Dumping • Store • Fishing • Firewood Available • Comfort Station • Accessibility Features • Playground*



## DARIEN LAKES STATE PARK

142 Sites | 585.547.9242



**Photo Credit:** Tabitha Darrah

**Photo Description:** Two people kayaking at Darien Lakes State Park.

Hilly woodlands, 12-acre Harlow Lake, a sandy beach, picnic areas, playgrounds, fishing, trails for hiking and horseback riding, summer concerts and campsites with heated comfort stations and showers are some of the options available. Bring your own canoe or kayak and enjoy a little time on the water, or grab your discs and attempt the Angry Apple Disc Golf Course.

*Tent Only Sites • Tent & Trailer Sites • Hookup • Swimming Beach • Hiking/Nature Trail • Trailer Dumping • Fishing • Firewood Available • Comfort Station • Accessibility Features • Playground*

## HAMLIN BEACH STATE PARK

258 Sites | 585.964.2462



**Photo Credit:** Laurie Webb

**Photo Description:** Sunrise along the shores of Hamlin Beach State Park. **Photo credit:** Laurie Webb

The breeze of Lake Ontario comforts summer campers in the all-electric tent and trailer campsites at Hamlin Beach State Park. Visit our renovated bathhouse when you come swim off our natural sand beaches. Hike, bike or picnic along our boardwalk overlooking the lake. The clear water and lakefront location bring thousands of visitors each year to experience the park's many events and breathtaking views.

*Tent Only Sites • Tent & Trailer Sites • Hookup • Swimming Beach • Hiking/Nature Trail • Trailer Dumping • Store • Boat Launch • Fishing • Firewood Available • Comfort Station • Accessibility Features • Playground*



# LONG ISLAND REGION



Photo Credit: Sean Mills, *Photo of lighthouse in the Long Island Region.*

625 Belmont Avenue  
West Babylon, NY 11704  
631.669.1000

*Long Island is home to 32 state parks known for wonderful beaches, excellent fishing, boating and championship golf. Campers can enjoy some of the finest parks and outdoor recreation on the East Coast.*



Photo Credit: WildPlay Adventures, Photo of man climbing obstacle course in Long Island Region.



Photo Credit: Kimberly McNeilly, Photo of girl at the beach.

## HITHER HILLS STATE PARK

176 Sites | 631.668.2554



**Photo Credit:** Derrick Ulruch

**Photo Description:** Stone stairway with water view at Hither Hills State Park.

Make a reservation early at the oceanfront Hither Hills State Park in Montauk. This very popular park offers campsites on the Atlantic Ocean. The park has hot showers and full restroom facilities. It also offers a fully-stocked general store, playground, ball field, horseshoe and volleyball courts and miles of hiking and bridle trails. There is both salt water fishing in the ocean and fresh water fishing in the 40-acre lake on site. The park also has a scenic picnic area overlooking the ocean with fireplaces. Also nearby in town visit Montauk Downs State Park with its championship golf course, swimming pools and tennis courts. We also have world-renowned surf fishing at Montauk Point State Park, site of the Montauk Point Lighthouse, a National Landmark.

*Tent Only Sites • Tent & Trailer Sites • Swimming Beach • Hiking/Nature Trail • Trailer Dumping • Store • Fishing • Firewood Available • Comfort Station • Accessibility Features • Playground*

---

## WILDWOOD STATE PARK

324 Sites | 631.929.4314



**Photo Description:** Inside one of the cottages at Wildwood State Park.

Wildwood State Park is located just 73 miles east of New York City and offers 600 acres of undeveloped forest along a high bluff overlooking the Long Island Sound. The campground is nestled on the headland towering above the water. The campsites include a trailer section with utility connections. The park includes 10 full service cottages! Swimmers can take advantage of the refreshing waters of the Sound and picnickers can relax at the shaded picnic areas and nearby playgrounds. Special programs include a children's summer theater, nature interpretive events and educational programs. Visitors can fish and the park also offers scenic hiking trails.

*Tent Only Sites • Tent & Trailer Sites • Cabins/Cottages/Yurts • Swimming Beach • Hiking/Nature Trail • Trailer Dumping • Store • Fishing • Firewood Available • Comfort Station • Accessibility Features • Playground*



## HECKSCHER STATE PARK

82 Sites | 631.581.2100



**Photo Description: Outside view of three cottages at Heckscher State Park.**

Situated on the shore of the Great South Bay are 15 full-service cottages and a new 69-site campground for tents, trailers and RVs. Additionally there are 20 miles of trails to attract hikers and bicyclists to this Long Island favorite locale. The park also features picnic areas, a boat launch, playing fields and playground. Swimmers can cool off and take a dip in the Great South Bay. Don't miss the variety of summer events taking place all season.

*Tent & Trailer Sites • Cabins/Cottages/Yurts • Swimming Beach • Hiking/Nature Trail • Trailer Dumping • Fishing • Paddling • Hand Launch Area • Boat Launch • Comfort Station • Accessibility Features • Playground*



# NIAGARA REGION



Photo Credit: Fritz Proctor, *Photo of visitors climbing stairs at Niagara Falls.*

Niagara Falls, NY 14303  
716.278.1770

*Is it the power of the mighty  
Niagara Falls or the catch from the  
bountiful rivers and lakes or the  
rich history that attracts so many  
visitors to the Niagara Region?*



Photo Credit: Larry Oliver, *Photo of two kayaks  
sitting on the shore.*



Photo Credit: Lori DAgostino, *Photo of gazebo at  
sunrise in the Niagara Region.*



## GOLDEN HILL STATE PARK

62 Sites | 716.795.3885



**Photo Credit:** Gerri Jones


**Photo Description:** Thirty-Mile Point Lighthouse at Golden Hill State Park.

Golden Hill State Park is located on the shore of Lake Ontario. The campground is within view of the historic Thirty-Mile Point Lighthouse. The second floor of the lighthouse has a charming three-bedroom suite available for rent year-round. The campground has both electric (some 50amp) and non-electric sites and the park offers a variety of activities including six miles of hiking trails, a visitors center, picnic pavilion and interpretive tours of the lighthouse. This scenic waterfront park also has a fishing marina and boat launch.

*Tent Only Sites • Tent & Trailer Sites • Cabins/Cottages/Yurts • Hookup • Hiking/Nature Trail • Trailer Dumping • Power Boating • Boat Launch • Fishing • Firewood Available • Comfort Station • Accessibility Features • Playground*

---

## FOUR MILE CREEK STATE PARK 265 Sites | 716.745.3802



**Photo Credit:** Daniel Kim

**Photo Description:** Sun shining through tree and grassy shoreline at Four Mile Creek State Park.

Four Mile Creek State Park is located on Lake Ontario just 15 minutes north of the breathtaking Niagara Falls. The park's campsites average 50-feet x 50-feet in size, and nearly two dozen prime sites, electric and non-electric, are found along the lake shore and offer spectacular panoramic views – in fact on a clear day you can see Toronto. Be sure to check out the yurts that are available to rent. The camp store sells firewood, refreshments and other supplies. Hiking trails along densely wooded bluffs, play areas and excellent freshwater fishing provide plenty of activities. Fishermen are offered free boat launching at the nearby Fort Niagara and Wilson Tuscarora State Parks. On weekend evenings in the summer, head over to Niagara Falls State Park to see the exciting fireworks display over the gorge or take in a performance at Artpark State Park in nearby Lewiston.


*Tent Only Sites • Tent & Trailer Sites • Cabins/Cottages/Yurts • Hookup • Hiking/Nature Trail • Trailer Dumping • Store • Fishing • Firewood Available • Comfort Station • Accessibility Features • Playground*

80 | [newyorkstateparks.reserveamerica.com](http://newyorkstateparks.reserveamerica.com)



# EVANGOLA STATE PARK

84 Sites | 716.549.1802



**Photo Credit:** Kim Goodman

**Photo Description:** Water view at Evangola State Park.

Evangola State Park on Lake Erie is known for its arc-shaped shoreline and natural sand beach. With one cabin, yurts and more than 80 campsites, visitors can also enjoy swimming or playing baseball, soccer, tennis, volleyball, horseshoes and basketball on the park's fields and courts. The beach area has a snack shop for refreshments and to cool off from the heat of a hot summer day. The Wild Buck Disc Golf Course offers a challenging game for anyone looking for outside activities and exercise. The park also hosts a car show in late August and numerous 5K races and events during the summer for the avid and recreational runner.

*Tent Only Sites • Tent & Trailer Sites • Cabins/Cottages/Yurts • Hookup • Swimming Beach • Hiking/Nature Trail • Trailer Dumping • Store • Fishing • Firewood Available • Comfort Station • Accessibility Features • Nature Center • Playground*



# PALISADES REGION



Photo Credit: Katy Fox, *Photo of woman walking on a trail in the Palisades Region.*

Palisades Interstate Parkway  
Bear Mountain, NY 10911-0427  
845.786.2701

*On a clear day, you can see the New York City skyline from the highlands region just up the Hudson River. Whether it's the endless vistas, the thrill of rock climbing, or taking a step back in time at the many military battlefields and historic sites, the Palisades Region offers so much to do and see.*




Photo Credit: Jorge Brav, *Photo of kid with a balloon in the park.*



Photo Credit: John Meagher, *Photo of tent camping along the lake.*



## BEAVER POND CAMPGROUND 126 Sites | 845.947.2792



**Photo Description:** Tent on a raised platform campsite at Beaver Pond Campground.

Beaver Pond offers campsites, some with a raised platform, for up to two tents and six persons per site; select sites can accommodate a trailer or RV up to 30 feet long. Each site has a picnic table and fire ring with flip top grill, and there are shared full-service bathrooms centrally located. Located in Harriman State Park and adjacent to Lake Welch, the campground offers convenient access to swimming beaches, hiking trails, and neighboring state park facilities. Visitors can experience the natural beauty of the Lower Hudson Valley, while having the ease of access to local shops, historic sites, and countless seasonal events.

*Tent Only Sites • Tent & Trailer Sites • Swimming Beach • Hiking/Nature Trail • Trailer Dumping • Hand Launch Area • Store • Fishing • Firewood Available • Comfort Station • Accessibility Features*

---

## SEBAGO CABIN CAMP

40 Sites | 845.429.2039



**Photo Credit:** Victor Soto

**Photo Description:** Rocky and wooded shoreline at Sebago Cabin Camp.

Sebago Cabin Camp on Lake Sebago has rustic cabins in a heavily wooded area, great for that away-from-it-all experience. There are also two full-service cottages. Visitors can rent boats, swim, bike, hike and play tennis. The city skyline, miles of trails and outdoor adventures, all closer than you would imagine, can be found in the Palisades.

*Cabins/Cottages/Yurts • Hiking/Nature Trail • Paddling • Hand Launch Area • Fishing • Firewood Available • Comfort Station • Accessibility Features • Playground*



## HARRIMAN STATE PARK

845.947.2444



**Photo Credit:** Christine Schaffner

**Photo Description:** View of lake and forest at Harriman State Park.

Harriman State Park, located in Rockland and Orange counties, is the second-largest state park in the system and boasts the Appalachian Trail running through it. Among its 46,000 acres, the park includes two camping areas and a network of group camps. There are over 200 miles of hiking trails and 31 lakes and reservoirs with two beaches for you to cool down in after you have hiked the trails, as well as plenty of lakes to go boating and fishing. The park offers miles of streams and scenic roads, scores of wildlife species, and breathtaking views and vantage points. Harriman State Park's major facilities include Lakes Welch, Tiorati, Kanawauke and Silvermine, the Anthony Wayne Recreation Area, Sebago Cabins and Beaver Pond Campgrounds.



# SARATOGA REGION



*Photo of bikers riding along the paved trail in the Saratoga Region.*

19 Roosevelt Drive  
Saratoga Springs, NY 12866  
518.584.2000

*From the excitement of horse racing at Saratoga to water sports on the Hudson and Mohawk Rivers, and from important Revolutionary War sites in the area to the seat of state government at the Capitol and Empire State Plaza in Albany, the Saratoga/Capital Region keeps people entertained.*



**Photo Credit: WildPlay Adventure, Photo of two girls climbing the aerial ropes course.**



**Photo Credit: John Sheridan, Photo of girl making a sand castle.**



## MOREAU LAKE STATE PARK

154 Sites | 518.793.0511



**Photo Description: Two kayakers at Moreau Lake State Park.**

Moreau Lake State Park is located in northern Saratoga County in the foothills of the Adirondacks halfway between Saratoga Springs and Lake George. The camping area has tent, trailer and RV sites that are secluded and quiet, with facilities for group campers as well. The waterfront Lake Shore Cottage provides many conveniences, plus a fireplace, screened porch, bathroom and shower, and the Campground Cottage with its cozy feeling has all the comforts of home. The six White Birch Cabins are equipped with a woodstove and electric. The park has a sandy beach, accessible comfort station, nature center and more than 27 miles of trails for hiking and biking. Moreau also offers paddling, boating and fishing on the lake and Hudson River.

*Tent Only Sites • Tent & Trailer Sites • Cabins/Cottages/Yurts • Swimming Beach • Hiking/Nature Trail • Trailer Dumping • Paddling • Boat Launch • Hand Launch Area • Fishing • Firewood Available • Comfort Station • Accessibility Features • Nature Center • Playground*

---

## SCHODACK ISLAND STATE PARK

66 Sites | 518.732.0187



**Photo Description: RV campsite at Schodack Island State Park.**


Located on the Hudson River, the 1,052-acre Schodack Island State Park welcomes RV and tent campers, and features two new family-friendly comfort stations. Enjoy leisurely hikes on eight miles of easy walking trails. Power boaters can access the riverfront boat launch, and paddlers can access Schodack Creek from the kayak/canoe launch. Schodack Island has been designated a State Estuary, and contains a Bird Conservation Area. Observation areas have been established to view bald eagles, cerulean warblers and blue herons. Also, enjoy fishing, playgrounds, bicycling, and live music on summer Friday nights (weather permitting). The park is a certified Bike Friendly location!

*Tent Only Sites • Tent & Trailer Sites • Hookup • Hiking/Nature Trail • Trailer Dumping • Power Boating • Boat Launch • Hand Launch Area • Fishing • Firewood Available • Comfort Station • Accessibility Features • Playground*



## CHERRY PLAIN STATE PARK

28 Sites | 518.733.5400



**Photo Credit:** Michael Foote

**Photo Description:** Tree reflection on the lake at Cherry Plain State Park.

Cherry Plain State Park has a small, secluded campground with trailer sites and lakeside tent sites (three additional hike-up-only sites now featured) on Black River Pond. The two bathhouses, sandy beach, picnic grounds and boat launch offer amenities and fun for everyone. Dive in to the cool waters of the Black River Pond or picnic in the shade of sugar maples, or take a relaxing tour of the pond in a canoe or kayak. The park has fishing and a trail for hiking, biking and horseback riding. Cherry Plain also offers a tent and waterside pavilion for rent during the summer.

*Tent Only Sites • Tent & Trailer Sites • Swimming Beach • Hiking/Nature Trail • Paddling • Boat Launch • Hand Launch Area • Fishing • Firewood Available • Comfort Station • Accessibility Features • Playground*

## THOMPSON'S LAKE & THACHER STATE PARK

137 Sites | 518.872.1674



**Photo Credit:** Scott Snide

**Photo Description:** Overlook with fall trees at Thompson's Lake & Thacher State Park.

Thompson's Lake and Thacher State Park are just about 17 miles southwest of Albany at the Helderberg Escarpment. At the Thompson's Lake Campground on Thompson's Lake Road, you can camp, swim, boat, fish, hike nature trails, play on the playground, ball fields and more. At John Boyd Thacher State Park visitors can enjoy spectacular views from the high cliffs of the escarpment and the park's Welcome Center. The park's Emma Treadwell Thacher Nature Center adjoining the campground provides a variety of interesting exhibits and interactive environmental programs for children. Enjoy the breathtaking views of mountains and valleys, or just sit back and relax at any number of scenic picnic areas. Be sure to check out the park's adventure course with zip lines, aerial games and more!

*Tent Only Sites • Tent & Trailer Sites • Swimming Beach • Hiking/Nature Trail • Trailer Dumping • Paddling • Boat Launch • Hand Launch Area • Fishing • Firewood Available • Comfort Station • Accessibility Features • Nature Center • EV Charging Station • Playground*

## MAX V. SHAUL STATE PARK

30 Sites | 518.827.4711



**Photo Description:** Scenic creek at Max V. Shaul State Park.

The best kept secret in Schoharie County, Max V. Shaul State Park offers patrons a quiet camping experience with wooded tent and trailer sites. Campers can fish in Schoharie Creek, hike on the park's nature trail, or enjoy the shady picnic grounds, open playing fields and new playground. Campers at Max V. Shaul may also visit Mine Kill State Park just nine miles south on Route 30. Mine Kill offers free access to additional recreation, including an Olympic-sized swimming pool, playgrounds, the 80-foot Mine Kill Falls, hiking and biking trails and boating on the Blenheim-Gilboa Reservoir.

*Tent Only Sites • Tent & Trailer Sites • Hiking/Nature Trail • Fishing • Firewood Available • Comfort Station • Accessibility Features • Playground*





# TACONIC REGION



PO Box 308 - 9 Old Post Road  
Staatsburg, NY 12580  
845.889.4100

**Photo Credit: Fred Schaeffer, Photo of  
group overlooking scenic Hudson River  
with hot air balloons.**





*The Taconic Region lies along the east side of the Hudson River, north of New York City, and is known for its spectacular views, stately mansions and rich history.*



*Photo Credit: Samantha Carter, Photo of three girls at a waterfall in the Taconic Region.*



*Man pushing a person in a wheelchair along a tree-lined walkway in the Taconic Region.*

## TACONIC STATE PARK (COPAKE FALLS/RUDD POND)

152 Sites | 518.329.3993 | 518.789.3059



**Photo Credit:** Joe Demizio

**Photo Description:** View of pond, bridge and hiking areas at Taconic State Park.

Taconic State Park is located along 16 miles of the Taconic Mountain Range, sharing a border with Massachusetts and Connecticut. There are two camping areas, Copake Falls in the north and Rudd Pond at the southern end of the park, both with swimming and fishing areas within walking distance. Bike or stroll along the Harlem Valley Rail Trail or hike to Bash Bish Falls in Massachusetts or the South Taconic Trail up to Brace Mountain, the highest point in Dutchess County. Visit the Copake Iron Works Museum and learn about an industrial site established in 1845. The park offers tent and trailer camping, as well as seasonal and year-round cabins and cottages. An additional 1.2 miles have been added to the Harlem Valley Rail Trail north of Copake Falls and an additional six miles of new South Taconic Trail now connects from Brace Mountain to Rudd Pond.

*Tent Only Sites • Tent & Trailer Sites • Cabins/Cottages/Yurts • Swimming Beach • Hiking/Nature Trail • Trailer Dumping • Fishing • Firewood Available • Comfort Station • Accessibility Features • Playground*

## CLARENCE FAHNESTOCK MEMORIAL STATE PARK

75 Sites | 845.225.7207



**Photo Credit:** Nicole Kane

**Photo Description:** Views of the forest and lake at Clarence Fahnestock Memorial State Park.

The large, sandy beach at Canopus Lake and the magnificent trail system are the jewels of Clarence Fahnestock Memorial State Park. Located in the highlands of Putnam County, the park has tent and trailer sites and group wilderness camping facilities as well. Miles of trails are open to visitors, including a section of the Appalachian Trail. Campers can also fish or tour Canopus Lake by row boats, which are available for rental by the hour or the day. Close to Fahnestock is Hudson Highlands State Park Preserve, featuring breathtaking vistas at peaks like Mt. Beacon and Breakneck Ridge, one of North America's most popular day hikes.

*Tent Only Sites • Tent & Trailer Sites • Swimming Beach • Hiking/Nature Trail • Store • Power Boating • Paddling • Boat Launch • Hand Launch Area • Fishing • Firewood Available • Comfort Station • Accessibility Features*

## LAKE TAGHKANIC STATE PARK

86 Sites | 518.851.3631



**Photo Description:** Beach scene at Lake Taghkanic State Park.

Set amidst the rolling hills and forests of scenic Columbia County, Lake Taghkanic State Park features tent and trailer campsites, rustic cabins, full-service lakeside cottages, playgrounds, sports fields and a beachfront. Guests who need supplies or refreshments can find them at the campground store. The centerpiece of the park is the sandy beach, complete with food concession, beach volleyball and boat rentals. A rec hall at the campground and a picnic pavilion near the lake are available for groups to rent for day use.

*Tent Only Sites • Tent & Trailer Sites • Cabins/Cottages/Yurts • Swimming Beach • Hiking/Nature Trail • Store • Paddling • Boat Launch • Hand Launch Area • Fishing • Firewood Available • Comfort Station • Accessibility Features • EV Charging Station • Playground*

## MILLS-NORRIE STATE PARK

54 Sites | 845.889.4909



**Photo Credit:** Carolyn Odell

**Photo Description:** View of river from bench at Mills-Norrie State Park.

One of the rare camping spots directly on the Hudson River, Mills-Norrie State Park is in Dutchess County, between Hyde Park and Rhinebeck, making it the perfect base for a Hudson Valley getaway. The 1,000+ acre park has cabins, tent and trailer sites, as well as a marina and kayak outfitter at Norrie Point. Also within the park, bring your swing and play 18 holes at Dinsmore Golf Course, one of the nation's oldest public courses, or tour a Gilded Age mansion at Staatsburgh State Historic Site.

*Tent Only Sites • Tent & Trailer Sites • Cabins/Cottages/Yurts • Hiking/Nature Trail • Trailer Dumping • Marina • Power Boating • Boat Launch • Fishing • Firewood Available • Comfort Station • Accessibility Features*



# THOUSAND ISLANDS REGION



45165 NYS Route 12  
Alexandria Bay, NY 13607  
315.482.2593

**Photo Credit: Andrew Kane,**  
*Photo of aerial view of the  
Thousand Islands Region.*



# ANDS



*The region is known for some of the best boating and fishing in the world and nearly all of the state parks have campgrounds with accommodations ranging from primitive camping to cabins and full-service cottages. Check out Alexandria Bay and the famed Boldt Castle, or glimpse history at the Sackets Harbor Battlefield. Come visit the Rock Island Lighthouse on the beautiful St. Lawrence Seaway.*



Photo Credit: Kelly Ograby, *Photo of golfing in the Thousand Islands Region.*



Photo Credit: Olympia Santiago, *Photo of two people walking along path.*

## WELLESLEY ISLAND STATE PARK

436 Sites | 315.482.2722



**Photo Credit:** Kevin Durr

**Photo Description:** Family around campfire at Wellesley Island State Park.

The largest camping complex in the region is Wellesley Island State Park. Wellesley's most popular campsites are secluded, accessible only on foot, and many are less-rugged tent sites directly on the shore. Wellesley also offers trailer campsites, some with electricity, sewer and water hook-ups. The park has rustic cabins and fully-equipped cottages available year-round. The park has a full-service marina offering boat rentals and gasoline, four boat launches, and a sandy beach on the river offers great swimming and sunbathing. The park has a camp store, laundry, and arcade. A scenic picnic pavilion is also available for rent. Be sure to check out the 9-hole golf course on the Island. One of the main attractions of the park is the renovated Minna Anthony Common Nature Center, which includes several educational exhibits, some with live animals, varied habitats such as wooded wetlands, three miles of shoreline and open granite outcrops, and miles of trails for hiking, cross-country skiing and nature education. The nature center offers programs for all ages and includes a 1/4-mile accessible trail that includes access to picnic tables and the seasonal butterfly house.

*Tent Only Sites • Tent & Trailer Sites • Hookup • Cabins/Cottages/Yurts • Swimming • Hiking/ Nature Trail • Dumping Station • Store • Marina • Power Boating • Paddling • Boat Launch • Hand Launch Area • Fishing • Firewood Available • Comfort Station • Accessibility Features • Nature Center • Playground*

---

## DEWOLF POINT STATE PARK

28 Sites | 315.482.2012



**Photo Credit:** Natalie Scavone

**Photo Description:** Campsite with picnic table at Dewolf Point.

Dewolf Point State Park has a cabin colony, camping area, stone gazebo, boat launch and dockage for boats on the Lake of the Isles in the St. Lawrence River.

Fishermen, families and nature lovers appreciate this small park's historic beauty.

*Tent Only Sites • Tent & Trailer Sites • Cabins/Cottages/Yurts • Power Boating • Boat Launch • Fishing • Firewood Available • Comfort Station • Accessibility Features • Playground*

## CANOE-PICNIC POINT

30 Sites | 315.686.3048

*Tent Only Sites • Cabins/Cottages/Yurts • Hiking/Nature Trail • Power Boating • Paddling • Power Boating • Fishing • Comfort Station*

## CEDAR ISLAND

16 Sites | 315.482.2444

*Tent Only Sites • Marina • Power Boating • Fishing • Comfort Station*

## MARY ISLAND

11 Sites | 315.482.9381

*Tent Only Sites • Power Boating • Fishing • Comfort Station*




**Photo Credit:** Robert Bishop, Mary Island State Park

**Photo Description:** View of sunset from the water.

Three island parks are accessible only by boat, offering a quiet camping experience in a wooded area with plenty of dock space available. A colony of five rustic cabins is very popular at Canoe-Point. From Wellesley Island, you can boat to this remote island park that faces our neighbor to the north, Canada. Mary Island is located on the eastern most tip of Wellesley Island and boats can be launched from Dewolf Point or Keewaydin State Parks to access it. Boats are also available for rent from Wellesley and Keewaydin State Parks.

## BURNHAM POINT STATE PARK

45 Sites | 315.654.2324



**Photo Credit:** Michele Kires

**Photo Description:** Two kayakers during sunset at Burnham Point State Park.


Burnham Point State Park is small and quiet with lightly-wooded campsites, ideal for boating, fishing and relaxing. Boaters can explore local towns, islands and historic sites for miles up and down the scenic river. Popular game fish include bass, pike, muskellunge and walleye. A nice mix of RV and tent sites dot the shoreline. With newly renovated electric sites, a newly constructed comfort station and brand new playground overlooking the St. Lawrence River, the park is fun for all.

*Tent Only Sites • Tent & Trailer Sites • Hookup • Dumping Station • Power Boating • Boat Launch • Fishing • Firewood Available • Comfort Station • Accessibility Features • Playground*

---

## CEDAR POINT STATE PARK

165 Sites | 315.654.2522



**Photo Credit:** Lisa Coughlin

**Photo Description:** Boaters at Cedar Point State Park.

Cedar Point State Park, one of the oldest state parks in New York, is a popular spot, offering excellent camping, fishing, boating and swimming. The beach is sheltered and sandy. There are docks for boats, a fishing pier and picnic grounds. From the overlook area, visitors can watch ocean-going freighters pass by.

*Tent Only Sites • Tent & Trailer Sites • Hookup • Swimming • Dumping Station • Power Boating • Paddling • Boat Launch • Hand Launch Area • Fishing • Firewood Available • Comfort Station • Accessibility Features • Playground*



**KRING POINT STATE PARK**

96 Sites | 315.482.2444

**Photo Credit:** Jodie Auringer**Photo Description:** View of Kringle Point State Park from the water.

Kringle Point State Park offers water views in every direction. Half of the park's campsites are on the shorefront and virtually every cabin and campsite has a river or bay view. The park has docks on the river and the bay and a sandy beach on the St. Lawrence. Fishing, boating, swimming and picnicking are major activities. Cross a footbridge for leisurely walks on the trails of adjacent Morgan Island.

*Tent Only Sites • Tent & Trailer Sites • Hookup • Cabins/Cottages/Yurts • Swimming • Hiking/Nature Trail • Dumping Station • Power Boating • Paddling • Boat Launch • Fishing • Firewood Available • Comfort Station • Accessibility Features • Playground*

**JACQUES CARTIER STATE PARK** 89 Sites | 315.375.6371

*Tent Only Sites • Tent & Trailer Sites • Hookup • Swimming • Hiking/Nature Trail • Dumping Station • Power Boating • Boat Launch • Hand Launch Area • Fishing • Firewood Available • Comfort Station • Accessibility Features • Playground*

**EEL WEIR STATE PARK**

34 Sites | 315.393.1138

*Tent Only Sites • Tent & Trailer Sites • Boat Launch • Fishing • Firewood Available • Comfort Station • Accessibility Features*

**Photo Credit:** Eel Weir State Park**Photo Description:** Pavilion and beach along the river at Eel Weir State park.

Jacques Cartier State Park has a sheltered bay protecting the sandy swimming beach and campers dock. The two biggest draws for the park are unlimited boating and excellent fishing. The park has electric riverfront campsites and non-electric sites in a pine forest setting. Eel Weir State Park is only 10 minutes from the Ogdensburg International Bridge and Canadian border and just a quick car or boat-ride to the famous Black Lake, renowned for some of the best sport fishing in the northeast.

## HIGLEY FLOW STATE PARK

128 Sites | 315.262.2880



**Photo Credit:** Jeanne Brady

**Photo Description:** Four young kids enjoying ice cream at Higley Flow State Park.

Higley Flow State Park is nestled among the Adirondack foothills on the picturesque Raquette River. Spacious campsites, separated from neighbors by pine trees, abound in the park. The terrain is hilly and heavily-wooded and there is a sandy beach on the reservoir of the Raquette River and hiking trails. The scenic river is ideal for canoeing and fishing. The Beaver Pond Nature Trail has interpretive signs that describe the six distinct habitats through which the trail passes.

*Tent Only Sites • Tent & Trailer Sites • Hookup • Swimming • Hiking/Nature Trail • Dumping Station • Power Boating • Boat Launch • Fishing • Firewood Available • Comfort Station • Accessibility Features • Nature Center • Playground*

## KEEWAYDIN STATE PARK

47 Sites | 315.482.3331



**Photo Credit:** Marilou Westcott

**Photo Description:** Guy catches a fish and brings it to shore at Keewaydin State Park.


Keewaydin State Park is on the St. Lawrence River, offering excellent boating, fishing, and during the winter, ice fishing. The sheltered marina offers a new bathroom and shower facility and dock space for seasonal and transient visitors. The second level of this facility is a beautiful glass-enclosed pavilion with a kick-out balcony, providing a commanding view of the marina basin. Some of the park's campsites overlook the river and the terrain includes steep, rocky outcroppings between the campsites and the shoreline, providing vantage points for watching the ocean-going vessels traversing the river. Three historic stone gazebos provide views of the St. Lawrence River and the marina area, and are favorites for picnicking. The largest of the three is reservable (for a fee) and is a popular wedding venue. The park also has a swimming pool, playground and additional picnic areas.

*Tent Only Sites • Tent & Trailer Sites • Swimming Pool • Marina • Power Boating • Paddling • Boat Launch • Hand Launch Area • Fishing • Firewood Available • Comfort Station • Accessibility Features • Playground*

102 | [newyorkstateparks.reserveamerica.com](http://newyorkstateparks.reserveamerica.com)

**COLES CREEK STATE PARK**

234 Sites | 315.388.5636

**Photo Credit:** Janet Murphy**Photo Description:** Sunset at Lake St. Lawrence at Coles Creek State Park.

Located just east of the Village of Waddington, family-oriented Coles Creek State Park has both open and wooded campsites on a scenic point on Lake St. Lawrence. Coles Creek is ideal for boating and fishing, being close to Brandy Brook Boat Launch as well as Coles Creek Marina which offers seasonal and transient boat slip rental as well as a full-service repair facility. As host to international fishing competitions – with carp a featured catch – the park is becoming a renowned destination for anglers.

*Tent Only Sites • Tent & Trailer Sites • Hookup • Swimming • Dumping Station • Marina • Power Boating • Boat Launch • Fishing • Firewood Available • Comfort Station • Accessibility Features • Playground*

**ROBERT G. WEHLE STATE PARK**

1 Sites | 315.938.5302


**Photo Description:** Chairs overlooking rocky shorefront at Robert G. Wehle State Park.

Robert G. Wehle State Park boasts 1,100 acres and stunning Lake Ontario shorefront. The compound's private setting accommodates eight and includes a main house, guest quarters, studio and formal gardens. Also available are more than 10 miles of hiking/mountain biking trails, tennis court, picnicking and cross-country skiing. Note: The cliff-side location may not be suitable for families with young children.

*Cabins/Cottages/Yurts • Hiking/Nature Trail*

## ROBERT MOSES STATE PARK

222 Sites | 315.769.8663



**Photo Credit:** Theresa Lemear

**Photo Description:** Sunrise over trees at Robert Moses State Park.

Robert Moses State Park (not to be confused with Robert Moses Beach on Long Island), near Massena, NY, features wooded campsites and cabins, trails winding through fields, forests and wetlands suitable for nature lovers, hikers and cross-country skiers. The park, part of the St. Lawrence Seaway Trail, is located partly on the mainland and partly on Barnhart Island. The park includes electric campsites, 15 two-bedroom cabins, a marina and boat launch, some of the best fishing in the northeast, picnic areas, a swimming beach and tennis courts. A year-round nature center offering educational exhibits, nature trails, special events and outreach programs.

*Tent Only Sites • Tent & Trailer Sites • Hookup • Cabins/Cottages/Yurts • Swimming • Hiking/Nature Trail • Dumping Station • Power Boating • Paddling • Boat Launch • Hand Launch Area • Fishing • Firewood Available • Comfort Station • Accessibility Features • Nature Center • Playground*

---

## WHETSTONE GULF STATE PARK

59 Sites | 315.376.6630



**Photo Credit:** Lori O'Connell

**Photo Description:** Bridge and creek at Whetstone Gulf State Park.

Camping amongst the pines and taking long walks around Whetstone Gulf's spectacular gorge keep loyal visitors returning to this beautiful park in Lewis County. The five-mile trail around the gorge delights both beginner and seasoned hikers.

*Tent Only Sites • Tent & Trailer Sites • Hookup • Swimming • Hiking/Nature Trail • Dumping Station • Paddling • Hand Launch Area • Fishing • Firewood Available • Comfort Station • Accessibility Features • Playground*



## WESTCOTT BEACH STATE PARK

144 Sites | 315.646.2239



**Photo Description:** Inside one of the newly constructed cottages.

This park is a jewel, known for its sandy beach, sheltered marina, dock rentals and access to popular Henderson Harbor, and the unparalleled boating, fishing, and watersports found in the Thousand Islands. There are many options for camping including beachfront, partially-wooded and open campsites as well as eight newly-constructed cottages nestled atop a plateau with dramatic water views. The cottages provide all the comforts of home with a living room, kitchen, two bedrooms and a loft, full bath and outdoor patio seating. The luxe lodging is the perfect backdrop for a family vacation, friends' getaway, couples' escape and island excursion.

*Cabins/Cottages/Yurts • Tent Only Sites • Tent & Trailer Sites • Hookup • Swimming Beach • Hiking/Nature Trail • Dumping Station • Power Boating • Boat Launch • Fishing • Firewood Available • Comfort Station • Accessibility Features • Playground*

## SOUTHWICK BEACH STATE PARK

101 Sites | 315.846.5338




**Photo Description:** New rental pavilions at Southwick Beach State Park.

Southwick Beach State Park is spacious and popular, known for outstanding swimming and sunbathing on its long sandy beach. Campers can enjoy picnicking, hiking and games on the playing fields. The park is adjacent to the Lakeview Wildlife Management Area, home to the environmentally-sensitive coastal sand dunes. Southwick's nature and hiking trails adjoin the wildlife management area and its trail system, which visitors are encouraged to use. Recent improvements made at the park include and a new bathhouse and concession building featuring: a concession kitchen and camp store; public space with an outdoor fireplace, patio area, walkways and three rental pavilions; new showers and changing areas; laundry room; games arcade, and a new lifeguard and first-aid station. Other enhancements include a new entrance drive and sidewalk/bike path connection to campsites and restored dunes.

*Tent Only Sites • Tent & Trailer Sites • Hookup • Swimming Beach • Hiking/Nature Trail • Dumping Station • Store • Fishing • Firewood Available • Comfort Station • Accessibility Features • Playground*

## CUMBERLAND BAY STATE PARK

134 Sites | 518.563.5240



**Photo Credit:** Bernie Woods

**Photo Description:** Water view of Cumberland Bay State Park.

Boasting the most beautiful sand beach on Lake Champlain, sun and fun are the watchwords at Cumberland Bay. Whether for a camping stay or day of picnicking and swimming, this park is a real draw.

*Tent Only Sites • Tent & Trailer Sites • Hookup • Swimming Beach • Dumping Station • Store • Firewood Available • Comfort Station • Accessibility Features • Playground*

---

## MACOMB RESERVATION STATE PARK

95 Sites | 518.643.9952



**Photo Credit:** Michel Paquet

**Photo Description:** Campsite at Macomb Reservation State Park.

Nestled in the woods, Macomb Reservation is a hidden treasure. The pond is ideal for canoeing, kayaking and paddle-boarding (available for rental), and this quiet gem also offers many trails and a self-guided nature walk, along with many recreation events, arts and crafts, games and other activities.

*Tent Only Sites • Tent & Trailer Sites • Hookup • Swimming Beach • Hiking/Nature Trail • Dumping Station • Paddling • Hand Launch Area • Fishing • Firewood Available • Comfort Station • Accessibility Features • Playground*

## GRASS POINT STATE PARK

73 Sites | 315.686.4472



**Photo Credit:** James Moore

**Photo Description:** Grass Point State Park campground with fire along water.

Grass Point State Park is on a point of land that projects into the American Channel of the St. Lawrence River, known for some of the best fishing in the country. The park is a popular spot for campers who come to boat, swim, fish, picnic, or just to relax, along with a marina and boat launch, and an area available for games. The sandy beach and shallow water are excellent for children and made even more enjoyable with a newly constructed bathhouse and playground overlooking the riverfront destination.

*Tent Only Sites • Tent & Trailer Sites • Hookup • Cabins/Cottages/Yurts • Swimming • Hiking/ Nature Trail • Dumping Station • Power Boating • Paddling • Boat Launch • Hand Launch Area • Fishing • Firewood Available • Comfort Station • Accessibility Features • Playground*

---

## LONG POINT STATE PARK

67 Sites | 315.649.5258



**Photo Credit:** Angela Browne

**Photo Description:** Girl fishing at sunset at Long Point State Park.

Long Point State Park is in a remote area, offering a peaceful, relaxing camping experience. Situated on a peninsula facing Chaumont Bay on Lake Ontario, the property is small and almost completely surrounded by water with great views from anywhere in the park. Campsites are fairly open and grass-covered with scattered trees, a playground and picnic areas.

*Tent Only Sites • Tent & Trailer Sites • Hookup • Dumping Station • Power Boating • Boat Launch • Fishing • Firewood Available • Comfort Station • Accessibility Features • Playground*

# CABINS, COTTAGES & YURTS



Photo Credit: M. Fitzgerald, Photo of Betty and Wilbur Davis State Park cottage exterior.



Sampson Front Porch

*Enjoy a selection of cabin and cottage rentals, often equipped with modern conveniences including everything from dishes to bedding. A perfect “in-between” option, for those campers who like both tents and cabins, are the rustic cabins offered by several parks that provide protection from the elements.*

## LEGEND

- Apply for all
- Apply for SOME
- B Boat access only
- ♿ Some units are partially or fully accessible.  
Contact park for more information.

## THESE AMENITIES APPLY WITH SOME OR ALL UNITS:

- S Screened Porch
- O Open Porch
- WF Woodstove or Fireplace
- PE Propane or Electric Heat

## RATE INFORMATION

Daily Rate is 1/4 the weekly charge. Rates are based on a base rate fee plus amenities. Refundable key, fire extinguisher or smoke detector charges may be assessed upon registration at the park.

## BASE RATE FEES INCLUDE:

Electricity, access to public toilet, access to running water, stove and refrigerator.

## AMENITIES INCLUDE:

Open or screened in porch, separate living area, woodstove or fireplace, propane or electric heat, water in cabin, toilet in cabin, shower in cabin, more than one bedroom, prime condition (rehabilitated or refurbished within past five years), and prime location (popular because of seclusion, close proximity to park amenities or extraordinary view). Out-of-state resident fees apply for all cabins, yurts and cottages (except at Sebago Cabins) - \$28/week or \$7/night.

## ACCESS PASS/LIFETIME LIBERTY PASS:

Base fee will be fully refunded. The pass excludes fees for amenities as well as fees for booking, changing and cancelling a reservation. The pass is not accepted for cabins or cottage rentals in the Palisades Region.

## YURTS:

This spacious one room unit is a round, cabin-like structure. Sleeping cots with mattresses can accommodate up to 6 people. Also included: skylight, small refrigerator, microwave, table and chairs. The unit has electric lighting and outlets. Access Pass/Lifetime Liberty Pass is not accepted for yurt rentals.

## RUSTIC CABINS\*

These cabins are 1 room only with no electric, refrigerator or stove. Double and bunk bed configurations for 4 or 6 people.

## COTTAGE RENTALS\*\*

Basic price usually includes all the luxuries of home, such as linens, kitchen utensils, refrigerator and oven, etc. Contact the park to see what is included, necessary and allowed. The Access Pass/Lifetime Liberty Pass is not accepted for cottage rentals. A refundable security deposit is usually required upon arrival at park and most cottage rentals do not allow pets.

## GROUP CAMPS\*\*\*

Includes all “primitive cabins” in the group plus mess hall. The Access Pass/Lifetime Liberty Pass is not accepted for group camp rentals.



# CABINS, COTTAGES & YURTS

## NYS OFFICE OF PARKS, RECREATION AND HISTORIC PRESERVATION

parks.ny.gov



	PHONE	PRICE RANGE PER WEEK	PERSONS ACCOMMODATED	NUMBER OF CABINS/FACILITIES	ACCESSIBLE	SCREENED OR OPEN PORCH	SEPARATE LIVING AREA	MODERN TOILET/FREELACE HYDROHEATED	OPEN HEART ROUND	WATER IN FACILITY	TOILET IN FACILITY	SHOWER IN FACILITY	BEDROOMS	PETS
<b>ALLEGANY REGION</b>														
Quaker Area	716.354.9101													
Bova Area Cottage Rental**	716.354.9121	\$154-568	4	218	○	S.O.	○	WF,PE	○	○	○	○	1-2-3	●
Cain Hollow Cottage Rental**	716.354.2182	\$825	6	15	●	○	●	PE	●	●	●	●	2	○
Parallel Area Cottage Rental**	716.354.2182	\$625	4	15	○	○	●	PE	●	●	●	●	1	○
Fancher Cottage Rental**	716.354.2182	\$825	6	15	●	○	○	PE	●	●	●	●	2	○
Red House Area	716.354.2182	\$690	6	7	○	○	○	PE	○	○	○	○	2	○
Pitt Cottage Rental**	716.354.9121	\$154-568	4-6	144	○	S.O.	○	WF,PE	○	○	○	○	1-2	●
Allegany Group Camps***	716.354.9121	\$575	6	1			●	PE	○	○	○	○	2	○
Lake Erie	716.354.9121	\$680-3,000	60-72				●	PE	○	○	○	○		○
	716.792.9214	\$322	4	10	○	○	●		●	○	○	○	0	●
<b>CENTRAL REGION</b>														
Betty&Wilbur Davis Cottage Rental**	607.547.8662	\$400-1000	8	6	○	○	○	E	●	●	●	●	2	○
Bowman Lake - RUSTIC cabins*	607.334.2718	\$319-406	4-6	7	○	○	○		○	○	○	○	0	●
Chenango Valley	607.648.5251	\$350-434	6	24	○	S.O.	○	WF,PE	○	○	○	○	1-2	○
Gilbert Lake	607.432.2114	\$406-540	4-6	33	○	S.O.	○	WF,PE	○	○	○	○	1-2	○
Green Lakes	315.637.6111	\$406	4	7	○	S	○	WF	○	○	○	○	1	●
Oquaga Creek Cottage Rental**	607.467.4160	\$650	8	1	○	○	○	WF,PE	○	○	○	○	2	○
Oquaga Creek - RUSTIC cabins*	607.334.2718	\$406	6	7	○	○	○		○	○	○	○	0	○
Selkirk Shores	315.298.5737	\$406-644	4-8	26	○	S	○	WF	○	○	○	○	1-2-3	○
<b>FINGER LAKES REGION</b>														
Buttermilk Falls	607.273.5761	\$210-238	4-5	21	○	○	○	F	○	○	○	○	0	●
Cayuga Lake	315.568.5163	\$238-400	4-6	14	○	S	○	PE	○	○	○	○	0-3	○
Cayuga Lake Cottage Rental**	315.568.5163	\$500-800	8	1	○	○	○	PE	○	○	○	○	3	●
Fair Haven Beach	315.947.5205	\$210-616	4-8	32	○	○	○	WF,PE	○	○	○	○	1-2-3	○
Fair Haven Cottage Rental**	315.947.5205	\$500-800	6-10	4	○	S.O.	○	WF,PE	○	○	○	○	3-5	○
Fillmore Glen	315.497.0130	\$238	4	3	○	○	○		○	○	○	○	0	●
Long Point Cottage Rental**	315.497.0130	\$650	4	1	○	○	○	W	○	○	○	○	1	○
Newtown Battlefield	607.732.6067	\$294	4	5	○	○	○		○	○	○	○	0	○
Taughannock Falls	607.387.6739	\$210-238	4	16	○	○	○		○	○	○	○	0	○
Sampson - Cottage Rental**	315.585.6392	\$1200-1400	2-4	10	○	○	○	●	○	○	○	○	1-2	○
Stony Brook - RUSTIC cabins*	585.335.5530	\$319	4	8	○	○	○	○	○	○	○	○	0	○
Robert H. Treman	607.273.3440	\$294-400	4-6	14	○	○	○		○	○	○	○	0-2	○
Watkins Glen - RUSTIC cabins*	607.535.4511	\$406	6	10	○	○	○		○	○	○	○	0	○
<b>GENESEE REGION</b>														
Letchworth	585.493.3600	\$132-512	2-6	82	○	S.O.	○	WF,PE	○	○	○	○	0-2	○
<b>NIAGARA REGION</b>														
Evangola- Cabin	716.549.1802	\$420	8	1	○	○	○	PE	○	○	○	○	0	○
Evangola- Yurt	716.549.1802	\$335	6	2	○	○	○		○	○	○	○	0	○
Four Mile Creek- Yurt	716.745.3802	\$335	6	2	○	○	○		○	○	○	○	0	○
Golden Hill- Yurt	716.795.3885	\$335	6	2	○	○	○		○	○	○	○	0	○
Golden Hill Lighthouse Cottage Rental**	716.795.3885	\$800-1250	6	1	○	○	○	PE	○	○	○	○	3	○
<b>LONG ISLAND REGION</b>														
Heckscher Cottage Rental**	631.581.2100	\$1350-1920	2-6	15	○	S	○	P	○	○	○	○	1-2	○
Wildwood Cottage Rental**	631.929.4314	\$1050-1500	2-4	10	○	S	○	E	○	○	○	○	1-2	○
<b>PALISADES REGION</b>														
Sebago Cabins	845.351.2360	\$266-456	4-8	38	○	S.O.	○	○	○	○	○	○	1-2-3-4	○
Sebago Cottage Rental**	845.351.2360	\$414-736	4-6	2	○	○	○	PE	○	○	○	○	0-2	○
<b>SARATOGA/CAPITAL REGION</b>														
Moreau Lake Cabins	518.793.0511	\$300-575	4-6	7	○	○	○	W	○	○	○	○	0-1	○
Moreau Lake Cottage Rental**	518.793.0511	\$375-1,000	4-6	2	○	S	○	WF	○	○	○	○	2	○
<b>TACONIC REGION</b>														
Lake Taghkanic	518.851.3631	\$412-700	1-8	28	○	S	○	WF,PE	○	○	○	○	2-3-4	○
Lake Taghkanic Cottage Rental**	518.851.3631	\$720-780	4-8	4	○	S	○	WF,PE	○	○	○	○	2-3-4	○
Mills/Norrie	845.889.4646	\$378	6	10	○	○	○		○	○	○	○	2	○
Taconic (Copake Falls)	518.329.3993	\$518-596	4-6	14	○	S.O.	○	WF,PE	○	○	○	○	2-3	○
Taconic (Copake Falls) Cottage Rental**	518.329.3993	\$700	6	4	○	S.O.	○	PE	○	○	○	○	3	○
<b>THOUSAND ISLANDS REGION</b>														
Canoe-Picnic Point, B	315.686.3048	\$294	4	5	○	○	○		○	○	○	○	1	○
Dewolf Point	315.482.2012	\$266	4	14	○	○	○		○	○	○	○	0	○
Grass Point Cottage Rental**	315.686.4472	\$650-825	6	1	○	S	○	PE	○	○	○	○	2	○
Kring Point	315.482.2444	\$210-406	4	8	○	○	○		○	○	○	○	1	○
Robert Moses	315.769.8663	\$434	4	15	○	○	○		○	○	○	○	2	○
Robert G. Wehle	315.938.5302	\$2,500	8	1	○	○	○	F.P	○	○	○	○	4	○
Wellesley Island	315.482.2722	\$266-294	4	10	○	○	○	WF	○	○	○	○	1	○
Wellesley Island Cottage Rental**	315.482.2722	\$500-800	4-6	12	○	S	○	WF,PE	○	○	○	○	2-3	○
Westcott Beach - Cottage Rental**	315.646.2239	\$1,400	7	8	○	○	○	F.P	○	○	○	○	3	○

# NEW YORK

## CAMPING/CABIN RESERVATION SYSTEM

### INFORMATION

The Department of Environmental Conservation (DEC) operates all State campgrounds within the Adirondack and Catskill Forest Preserves. The Office of Parks, Recreation & Historic Preservation (OPRHP) operates all other camping areas, cabins, cottages and yurts in New York's state parks. Through the New York State Camping Reservation System, you may reserve space, which will guarantee accommodations at any state camping area. Services, programs and facilities vary among campgrounds.

Contact the park for current schedules. While reservations are not required, they are highly recommended. You can also rent any available site as a "walk-in" on a first-come, first-served basis when you arrive ready to camp.

*Fees, policies and Call Center hours are subject to change at any time.*

### MAKING A RESERVATION

#### *When can I make a reservation?*

You may reserve 9 months through 1 day in advance of your planned arrival at DEC and OPRHP facilities.

#### *How do I make a reservation?*

Online: [www.newyorkstateparks.reserveamerica.com](http://www.newyorkstateparks.reserveamerica.com)

Telephone: 800.456.CAMP (TTY: 1.800.304.1265)

- Six reservations per telephone call for all facilities
- Mid-March-Labor Day: Monday-Friday: 8am-8pm; Saturday-Sunday: 9am-3pm
- Day after Labor Day: mid-March: Monday-Friday: 9am-5pm; Saturday-Sunday: 9am-12pm

#### *How can I identify and confirm my reservation?*

You will be given a Reservation Number at the time of your reservation. Please record this number and have it available when you register at the campground, cancel, and change or make any inquiry about your reservation. Confirmation of reservation may be printed by Internet users. Phone users may give their email address to receive a confirmation email or may request a written confirmation sent by mail.

### RESERVATION & RENTAL FEES

#### *What does it cost to rent a campsite, cabin, cottage or yurt?*

- **Reservation fee:** \$7.25 for campsites, cabins, cottages and yurts.
- **Registration fee:** \$1.25 for campsites, cabins, cottages and yurts (for walk-ins only)
- **Base Fee:**
  - DEC campgrounds: Rates vary depending on the facility and its amenities. Please visit our website for specific campground rates.
  - OPRHP parks: \$15 except for some primitive sites at Glimmerglass and Cherry Plain which are \$12.

- **Amenity Fees:** For some campsites, cabins and yurts, additional fees for amenities are added to the base fee. For campsites, these include flagship, electricity, water & sewer, equestrian features, EV Charging, prime waterfront, tent platform, XL site, group site, and weekend/holiday use.

For cabins and yurts, these include screened porch, open porch, separate living area, woodstove or fireplace, propane or electric heat, water in cabin, shower in cabin, more than 1 bedroom, prime condition, prime location, air conditioning. Non-residents will pay an extra \$5/night for campsites and an extra \$7/night for cabins, cottages and yurts.

\*For Hither Hills, non-residents pay double the standard rate.

### How can I pay?

- **Credit Card:** Visa, MasterCard, Discover and American Express - Required for Internet reservations.
- **Check:** Reservation must be made at least 21 days prior to the date of scheduled arrival. Full payment of all fees must be received within 5 days of making your reservation to avoid automatic cancellation.\*
- **Money Order:** Reservation must be made at least 5 business days prior to the scheduled arrival date. If made 5-6 days before arrival, then the money order must be received no later than 2 days prior to your arrival to avoid automatic cancellation.\*
- **Gift Cards:** Can be used for reservations made online or via phone and for walk-ins at the campground on the day of arrival. Please note: DEC Camping Gift Cards and Certificates can ONLY be used at DEC facilities, and OPRHP Gift Cards can ONLY be used at OPRHP facilities. For further details visit the respective Agency's website.

\* Mail Payments to: Aspira, P.O. Box 199, Ballston Spa, NY 12020

The State of New York and the New York Reservation System are not responsible for payments lost or delayed in the mail or for declined credit cards.

## CANCELLATIONS, REFUNDS & CHANGES

To cancel a reservation prior to your scheduled arrival, contact Customer Service at 1.800.456.2267. Internet reservations may also be cancelled on-line at [www.ReserveAmerica.com](http://www.ReserveAmerica.com). To cancel a reservation on the day of arrival you must call the campground directly (DEC & OPRHP).

CANCELLATION RULE	FEES THAT APPLY	REFUND
8 days or more prior to arrival	Cancel \$7.25 + Reservation \$7.25 This applies to campsites, cabins and cottages.	Refund = amount paid minus these fees
7 days or less prior to arrival	Cancel \$7.25 + Reservation \$7.25 + the 1st night's use fee. This applies to campsites, cabins and cottages	
Failure to show and not inform the Park of a cancellation in advance	All fees apply	No Refund is issued

CHANGE AND TRANSFER RULES	FEES THAT APPLY
Any modifications to an existing reservation prior to arrival is subject to change fees. DEC & OPRHP facilities - Changes can be made from 9 months to 1 day prior to first day of arrival. Please note: Customer and/or Primary Occupant name changes are not permitted. The reservation will need to be canceled and re-booked, and all applicable cancellation and reservation fees will be charged.	\$7.25 change fee

\* Upon arrival at the campground no refunds will be issued for date changes or early departures. Also, please note that refunds will not be granted for events, circumstances or decisions that are beyond the control of the Agencies (DEC and OPRHP).

## AT THE CAMPGROUND

**Arriving without a reservation:** If you do not wish to utilize the reservation system, on the day you arrive you may register for 1 or up to 14 days, provided space is available. A registration fee of \$1.25 for campsites, cabins, cottages and yurts will be charged. **At any time during the season, walk-ins may not be permitted. Please check [newyorkstateparks.reserveamerica.com](http://newyorkstateparks.reserveamerica.com) for updates.**

**Check-in:** 12 noon for DEC facilities; 3pm for OPRHP facilities. Site must be registered and occupied by 9pm on the first night of the reservation or it will be subject to re-rental and fees may be forfeited.

**Check-out:** Campers must vacate their site no later than 11am on the final day.

**Site Assignment:** Available sites are assigned on a first-come, first-served basis upon arrival.

**Length of Stay:**

- **Campsites:** Minimum 1-3 nights (varies by park); Some parks allow 1-night reservations 3 or 7 days prior to arrival. OPRHP: maximum 14 continuous nights per stay. All occupants and equipment must leave for 48 hours before returning to same park.  
DEC: July 1st through Labor Day, only 14 camping nights can be obtained at any single DEC campground.
- **Cabins/Cottages/Yurts:** During Peak Season (4th Friday in June - last Sunday before Labor Day weekend) minimum 7 or 14 consecutive nights\* (dates may vary by park); other times minimum 2 consecutive or reservable walk-in nights.  
\*Mills-Norrie, Newtown Battlefield, Golden Hill, and the E Cabins at Letchworth have a 2-night minimum cabin stay all season. All rustic cabins and yurts have a 2-night minimum stay all season.

**Age Limitation:** Persons under 18 years of age (21 at some parks) must be accompanied and supervised by a person 18 years of age or older (21 at some parks) who has been issued a permit for that campsite or cabin. The permit holder must be in residence throughout the permit period.

**Campsite occupancy:** Limited to 6 persons per site. (Unless otherwise noted.)

**Camping equipment:** For campsites 2 tents or 1 unit of hard-wheeled camping equipment and 1 tent. (Unless otherwise noted.)

Cabins/Cottages/Yurts: no tents or hard-wheeled camping equipment allowed.

**Group Camps:** Some parks offer group camping in designated areas for clubs or scout troops. **Please contact the park directly for more information.** Parks include; Allegany, Clarence Fahnestock, Darien Lakes, Hamlin Beach, Harriman, Hither Hills, Letchworth, Moreau Lake, Rogers Rock, Stony Brook, Watkins Glen, Wellesley Island, Frontier Town and Westcott Beach.

**Quiet hours:** Strictly enforced 10pm-7am. Persons not listed on the permit are not allowed on the campsite during these hours.



**Generator use allowable hours:** OPRHP facilities: 9am-11am, 5pm-9pm; DEC facilities 9am-11am, 4pm-7pm. If the use of a generator is deemed unreasonably loud by the facility staff, an individual's use of the generator may be limited and/or prohibited.

**Pets:** Domestic household pets are permitted in many state campsites, provided local rules and regulations are followed. Campgrounds require dogs to be on leashes no longer than 6 feet and under control. A maximum of two pets are permitted per site at OPRHP facilities. Some facilities have other specific leash or cage rules. No dogs are permitted on the Lake George Islands Public Campgrounds, the Waltonian Group out of Roger's Rock or DEC day-use areas. No pets are permitted in the Long Island or Palisades camping areas or in cabins in the Genesee Region (except Letchworth- Cabin Area C). Where pets are allowed, proof of rabies inoculation is required. Veterinarian's certificate of inoculation constitutes such proof. Because policies may vary between campsites, ***it is advised that you contact the campground beforehand and ask for specific requirements regarding rules, regulations and proof of rabies inoculations.***

**Alcoholic Beverages:** While alcoholic beverages are allowed in most NYS campgrounds, it is the responsibility of each camping party to comply with all laws and regulations. Stony Brook and Wildwood State Parks and Beaver Pond Campground do not allow alcoholic beverages.

## **NEW YORK STATE ACCESS PASS & LIFETIME LIBERTY PASS**

- Pass holders must pay the full rental fee when making a reservation. Refund of the base fee will be processed after checkout and departure. Only nights actually stayed will be refunded.
- When calling to make a reservation, it is your responsibility to inform the operator that you are a pass holder. The reservation must be in the name of the pass holder (for groups, in the Group's name, for minors, in the name of the parent/legal guardian).
- Upon check-in at the campground, the pass holder must present a valid pass and card in addition to photo identification. Groups must present a separate pass per reservation.
- The pass holder must be present for the duration of camping stay.
- The pass holder must again present the pass upon check-out at the campground.
- If a pass patron leaves early, fees will be assessed at the regular campsite/cabin rate for the nights not stayed. For nights stayed the Pass rate will apply for refund purposes.
- The Pass discount does not apply to any of the cottages or yurts statewide and also does not apply to the cabins in the Palisades Region.
- Failure to comply with these requirements will result in ineligibility for a refund and possible revocation of the pass.

# Don't toss your EMPIRE PASS card when the season is over!



*Photo of two kayakers paddling.*

Unlimited day-use vehicle entry to most of the New York's state parks,  
Department of Environmental Conservation forest preserve areas,  
boat launch sites, arboretums and park preserves.

## GO GREEN!

Save your EMPIRE PASS card and  
reuse it for next season.

You now have the option to renew  
your pass and receive a discount!

**Offered Online ONLY.**



*Photo of four kids playing in the water.*



*Photo of four family of four biking.*



*Photo of father and son catching a fish.*



*Photo of hikers along the waterfall.*

**Group discounts, 1-year, 3-year and  
5-year options available.**

Visit [www.parks.ny.gov/admission](http://www.parks.ny.gov/admission)



Parks, Recreation  
and Historic  
Preservation  
[parks.ny.gov](http://parks.ny.gov)

Department of  
Environmental  
Conservation  
[dec.ny.gov](http://dec.ny.gov)





Photo of two kids running at camp.



Photo of two kids kayaking.



Photo of young girl catching fish.

Photo of campsite with tent.

# ADVENTURE NEW YORK

FIND YOUR ADVENTURE



NEW YORK  
STATE OF  
OPPORTUNITY

Department of  
Environmental  
Conservation

[www.dec.ny.gov/outdoor](http://www.dec.ny.gov/outdoor)



## Discover Your Next Adventure

Download the new, free  
NY State Parks Explorer App!



GET IT ON  
Google Play



NEW YORK  
STATE OF  
OPPORTUNITY

Parks, Recreation  
and Historic Preservation

[parks.ny.gov](http://parks.ny.gov)

Available for iOS & Android



Download on the  
App Store

# GIVE THE GIFT OF THE GREAT OUTDOORS

A New York state parks getaway is a perfect gift for the outdoor enthusiast in your life. Treat that special someone to new adventures and memories that will last a lifetime.



## Office of Parks, Recreation and Historic Preservation

The OPRHP Gift Card can be used for camping reservations, walk-ins, and golf reservation and greens fees.

[Order Online](#)

Or call **518-474-0458**

*Man paddling across a scenic lake.*

Man paddling across a scenic lake.





## Department of Environmental Conservation

DEC gift cards and certificates can be used for advanced camping reservations as well as walk-in camping, supplies and services at the facility.

[Order Online](#)

Or call **518-457-2500**



Parks, Recreation  
and Historic  
Preservation

Department of  
Environmental  
Conservation

# Be Smart, Be Safe.

- Always wear your life jacket • Take a boating safety course
- Know and follow the rules of the road • Boat sober • Leave a float plan



Photo of two people having fun riding a boat on the lake.

## Brianna's Law

Requires all motorboat operators to complete a boating safety course. New age requirements began January 1, 2020, with full compliance by January 1, 2025.



Parks, Recreation  
and Historic  
Preservation

[parks.ny.gov](http://parks.ny.gov)



Scan to find a  
boating safety course

**WEAR IT!**  
[WearItNewYork.com](http://WearItNewYork.com)

## REGISTER TO VOTE

Learn more at [ny.gov/vote](http://ny.gov/vote)



Photo of background of the American flag.

## CAMPER ALERT: DON'T MOVE FIREWOOD!



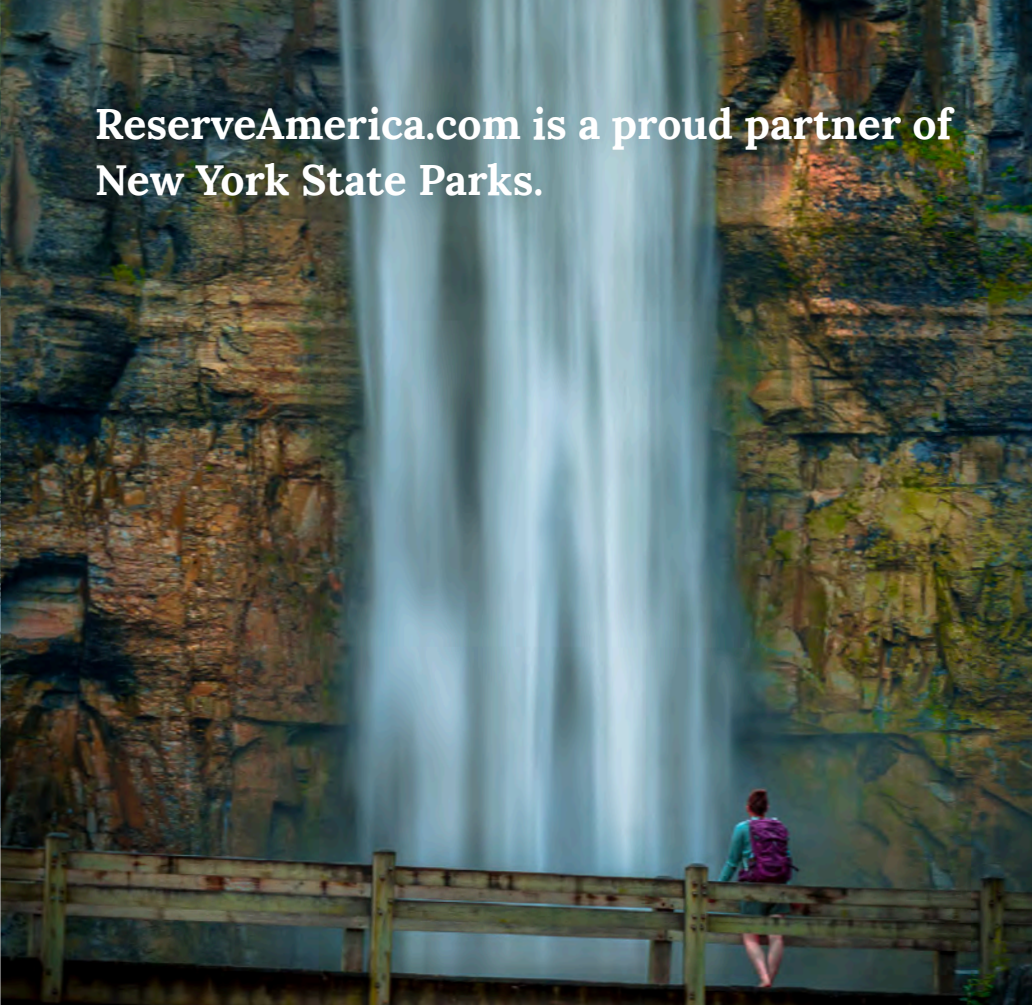
A new regulation is now in effect that prohibits moving untreated firewood more than 50 miles from its source. The regulation also bans importing firewood into New York unless it has been kiln-dried to kill invasive insects.

You can help protect our forests and campgrounds from tree-killing insects and diseases:

- Leave firewood at home - do not bring wood from home to campgrounds or parks.
- Only use firewood from local sources, or wood that has been heat-treated to kill pests.
- Burn ALL your wood before leaving your campsite.

For more information visit: <http://www.dec.ny.gov/animals/28722.html>





ReserveAmerica.com is a proud partner of  
New York State Parks.

*Person observing the waterfall at Taughannock Falls State Park. Photo Credit. Brady Hommel*

Join the millions of Americans booking their outdoor  
adventures in New York State Parks and across the country  
on ReserveAmerica.com.



© 2021 RA Outdoors, LLC



Photo Credit: Shania Strohl, *Photo of scenic waterfall.*



[NEWYORKSTATEPARKS.RESERVEAMERICA.COM](http://NEWYORKSTATEPARKS.RESERVEAMERICA.COM)  
**1.800.456.CAMP**



**NEW YORK**  
STATE OF  
OPPORTUNITY.

**Parks, Recreation  
and Historic  
Preservation**

**Department of  
Environmental  
Conservation**

