

V. NEW YORK STATE GEOLOGY AND ITS RELATIONSHIP TO OIL, GAS AND SALT PRODUCTION

A. GEOLOGIC PROVINCES IN NEW YORK STATE

1. Adirondacks and Hudson Highlands: Igneous and Metamorphic Terrains

Geologic time is hard for most people to comprehend, and the profound changes which have occurred in the earth's landscape are hard to imagine. The rocks of New York State were formed over a period which extends over billions of years. The Adirondack Mountains were formed during a mountain-building event more than 1,000,000,000 years ago, while some deposits in western New York were left in the wake of melting glacial ice less than 10,000 years ago. The environments in which these rocks formed, and the geologic conditions which existed at the time they were deposited, determine if they will contain significant amounts of oil, gas, or salt.

The oldest rocks within New York State formed during the Precambrian Era, a period of time extending from 4 1/2 billion years ago to about 600 million years ago. Because of their great age, the Precambrian rocks seen today are only the eroded roots of ancient mountain chains, and form the basement upon which younger sediments were deposited. The Adirondack Mountains and the Hudson Highlands are exposed Precambrian basement forming southern extensions of the Grenville Province of Canada.

Since their formation, Precambrian rocks have undergone extensive change, or metamorphism, as they were buried at great depths, and subjected to intense pressures and elevated temperatures for long periods of time. From their origins as volcanic lavas, intrusions of molten or igneous rock, and sedimentary limestones and sandstones, these rocks have been changed by metamorphic processes which altered their chemical compositions and physical structures, and obliterated many of the clues to their beginnings. Metamorphosed igneous rocks have been converted to amphibolite, the most

widespread type of rock within the Adirondacks. Metamorphosed sedimentary rocks are extensively exposed in the Northwest Lowlands of the Adirondacks where they compose 80 percent of the bedrock, and along the eastern margin of the Hudson Highlands (Broughton, and others, 1976). Anorthosite, a comparatively rare type of rock consisting mostly of plagioclase feldspar, is found in few places on the earth's surface. Anorthosite underlies the Adirondacks' High Peaks region and its excellent exposure at Whiteface Mountain gives that locality its name.

The physical and chemical changes these ancient rocks have undergone have "cooked out" any oil or gas they once contained, unlike the younger, less deformed sedimentary rocks of western and central New York. Along a narrow zone in the eastern part of the state and beneath the Hudson Highlands, however, thin slices of metamorphic and igneous rocks have been thrust over the underlying sedimentary rocks. Recent improvements in geophysical techniques allow us to see beneath the severed slices and recognize that younger rocks lie beneath. The potential oil and gas reserves in these overthrust areas are still largely unexplored, and are discussed in more detail in Section 5.E.

2. Western and Central New York: Paleozoic Sedimentary Rocks

Although some evidence of early life is found in rocks more than three billion years old, living organisms became abundant and widespread about 600 million years ago. The time corresponding to the boundary between rocks containing few fossils and those with abundant fossils marks the beginning of the Paleozoic Era. The sea inundated the land many times during the Paleozoic Era, creating ideal conditions for preserving large numbers of marine fossils. The Paleozoic depositional record within New York State is nearly continuous. A period of uplift and erosion occurred during the Middle Cambrian, about 550

million years ago, and several mountain-building events occurred during the Middle and Upper Paleozoic Era.

The Paleozoic rocks of central and western New York State, with their abundance of living organisms, are ideal source rocks for the formation of oil and gas.

B. GEOLOGIC FACTORS WHICH DETERMINE THE EXISTENCE OF OIL, GAS, AND SALT IN SEDIMENTARY ROCKS

Small quantities of hydrocarbons exist in all living things, from the simplest algae to the most complex organisms on earth. When organic debris is incorporated in muddy sediment and deposited in oceanic basins, oxygen is quickly depleted from the stagnant water. Normal processes of decay cease under these hostile conditions, and anaerobic bacteria begin to transform the large, complex organic molecules into fatty and waxy substances and other simpler compounds. As sediment is buried deeper, temperature and pressure increase, and organic decomposition continues. Over geologic time, bacterial activity may create a large range of gaseous, liquid, and solid organic compounds. Petroleum is the general name given to this complex mixture of hydrocarbons.

Under favorable conditions, large quantities of organic matter buried with sediment are transformed by slow chemical reactions into liquid and gaseous hydrocarbons. Although this process occurs more rapidly at elevated temperatures, too much heat destroys the organic precursors of petroleum so that only a thin carbon film remains. Over millions of years, fluids are squeezed out of muddy sediments by compaction, and migrate upward to fill the pore spaces or fractures of adjacent permeable beds. Limestones, dolostones, and sandstones commonly contain void spaces and these voids may become filled with migrating hydrocarbons and water. The low density of the migrating fluids causes them to rise to the highest possible level. If a porous bed

crops out at the surface these ascending fluids may form an oil or gas seep.

Several other conditions must exist before an accumulation of hydrocarbons becomes large enough to be of commercial interest. If an impermeable barrier such as a shale or siltstone layer lies above the reservoir rocks, large volumes of hydrocarbons may accumulate in a structure called a trap. Typically, faulting or folding will deform permeable beds to create structural traps. The crests of anticlines or domes will create structural traps if the proper sequence of source beds, permeable rocks and impermeable layers are found there. If structural deformation is too intense, however, the fractures may act as conduits, allowing the hydrocarbons to leak out. Stratigraphic traps may be produced by the conditions which existed at the time the sediments were deposited. If a porous sand pinches out in an updip direction, or a beach sand grades into a silty shale in the offshore direction, a stratigraphic trap may be formed. In addition, regional deformation must not be so intense or the rocks heated so strongly that only a carbon-bearing residue remains within the trap. The beds must remain buried so that the hydrocarbons do not seep out, and the pore spaces of the reservoir beds must not become clogged with late forming minerals.

If all these requirements are met, then hydrocarbons migrating from source beds may accumulate in porous reservoir rocks. Because hydrocarbons are less dense than water, they migrate upwards and float on top of the water within the pores of the rock matrix. As they collect within the trap, hydrocarbon species of different densities will separate into layers. Gas, being least dense, will collect in a zone nearest the surface above the oil, and water will saturate the zone below the oil at the base of the trap.

Geologists have discovered thousands of traps, but not all of these contain producible quantities of oil or gas. New York ranks 21st of 32 states

which produce commercially marketable gas, and 27th of the 31 oil producing states (Independent Petroleum Association of America, 1986-1987). The structural and stratigraphic traps in New York's rocks have yielded hydrocarbons for more than 150 years at numerous locations throughout the state.

1. Factors Which Affect Producibility

If all the requirements discussed previously are met, the reservoir may still not be of commercial interest. Several other factors will determine the likelihood that a particular reservoir will be commercially developed.

To evaluate a prospective oil or gas well, an engineer or geologist must first determine the porosity, the fluid and gas saturation of the interstitial spaces, and the permeability. Porosity is the total volume of void space within a unit volume of rock, expressed as a percentage. For instance, if perfect spheres are packed in a cubic arrangement, over 47 percent of the bulk volume is empty pore space. Compared to this theoretical maximum value, real oil and gas reservoirs have porosity values ranging from 3 to 35 percent. Clay particles or minerals which later form within the pore spaces after the rock is deposited, will reduce the initial porosity.

Permeability is a measurement of how "interconnected" the pore spaces are, and is expressed in units called darcies or millidarcies. A darcy is defined as the rate of flow in milliliters per second of a homogeneous fluid with a viscosity of one centipoise which passes through a porous medium of one square centimeter in cross section under a pressure differential of one atmosphere per centimeter of length. The permeability of a reservoir controls the rate at which fluids and gases can move through the interconnected pore spaces and thus, the quantity which can be recovered through a well. Some rocks, like shales, have very high porosities, but their low permeabilities make them poor oil and gas producers. Rocks with very low permeabilities are

known as tight formations.

The pore spaces of all sedimentary rocks contain some water which has remained since the time of deposition. Some connate water forms a thin film around the individual mineral grains, and typically occupies about 20 percent of the pore space. Because of the surface tension between the water and the mineral grains, the water is more immobile, and the rock is considered to be "water-wet." Some rocks are oil-wet but these are more rare. If a well is drilled into a water-wet rock which contains a sufficient volume of oil, the more tightly held water will remain in the reservoir and the oil will flow toward the wellbore. If the volume of water within the pore spaces is too great, the droplets of oil are physically separated and cannot flow easily. The relative saturation of both the wetting and nonwetting phases within the pore spaces of the potential reservoir are very important in determining its production potential.

The size, thickness, and lateral extent of the reservoir rock also determine the commercial potential of a reservoir. An oil-bearing blanket sandstone which is only 20 feet thick, but laterally continuous over several square miles may be a better production target than a 100-foot thick sand bar of limited areal extent. Within a specific area, the thickness of the productive zone, or thickness of pay, may be less critical to the overall producibility than the lateral extent of the reservoir.

2. Economic Factors Affecting Producibility

Oil and gas exploration and development programs are capital-intensive, high risk ventures. Any risk analysis of drilling investments must consider the uncertainty of discovery and the economics of recovery. Uncertain economic trends in factors such as production allowables and fluctuations in price have major effects on drilling activities. Currently, natural gas

production is restricted in New York State because of the recent deliverability surplus. An additional 5-10 billion cubic feet of gas could have been produced in 1986. Volumes of proven reserves of crude oil and natural gas are increased only by exploration and drilling. These activities, which account for a major share of all production expenses, suffer during times of excessive supplies.

The market price is a critical factor influencing the supply of gas and oil because it reflects the demand for the resource and provides an incentive for exploring and developing marginal reserves. Oil and gas conservation practices beginning in the 1970's decreased the rate of demand and still affect the oil and gas market today. Low demand and high deliverability surplus has adversely affected the market in recent years. Declining prices of gas and oil, as much as 50 to 60 percent at the well head in 1986, have triggered a decline in permit applications and drilling activity.

The increase in Canadian gas imports has exacerbated the gas deliverability surplus and has also helped to keep prices down. Proposed changes in the federal tax structure could further reduce or remove incentives for national oil and natural gas exploration and production, and this will be unfortunate if oil and gas production decreases as expected by the end of the decade. The United States, and New York in particular, may again be importing greater and ultimately more costly foreign supplies of oil and gas.

The National Gas Policy Act of 1978 (NGPA) established maximum sale prices for one MCF of gas depending on the age of the well, the type of formation into which it is drilled, and its location. Deregulation occurred as of January 1, 1985 for onshore wells with NGPA section 102 determination (new onshore or offshore wells, or wells in new onshore reservoirs). Those wells producing from tight formations with the 107 determination (high cost gas wells) may be deregulated if they also meet 102 qualifications. Members

of the gas industry, however, have set various agreements and restricting conditions which cause variations in the price of gas, and under surplus conditions, many gas producers have not obtained the higher prices expected by deregulation.

New York State's crude oil is paraffin-based, and rates as premium Pennsylvania-grade oil for motor oil use. Producers of Pennsylvania-grade oil pay more attention to the lubricating oil market than to the market for fuels. Although oil price increases of the last decade produced increased activity levels, in 1983 Pennsylvania-grade oil sold for less than the black oils for the first time (OGJ, January 10, 1983). The current worldwide surplus of oil has caused prices in New York and northern Pennsylvania to drop 33 percent from their peak.

The motor oil market has been affected by motor oil additives which reduce consumption, and by automotive technology which increases the interval of time between required oil changes. The demand for quality lubricating oil remains high, however, and producers continue to look for ways to enhance production.

The lives of depleted wells have been extended with advances in technology. Improved methods of discovery and production of oil and gas have made additional reserves available. The investment in equipment per unit of production has increased because of inflation and deeper well depths, but the cost of extraction depends on the type of recovery method used. Usually, primary recovery using the natural reservoir energy has the lowest operating costs and requires minimum maintenance. Adding extraction equipment such as pumps cause the production expenses to increase. Secondary recovery which requires fluid injection demands even higher operating costs. Although wells in the Appalachian Basin produce less oil and gas than those in the southern

or western United States, they are less expensive to drill because they are not nearly as deep and the formation pressures are lower. However, the oil producing wells in the "Bass Island" area which still produce through primary recovery, have high operating costs due to special maintenance problems such as paraffin buildup and strict operating requirements imposed by the State.

Most operators worry about other economic factors which increase their costs and decrease their profits. Environmental concerns have added additional expenses for oil and gas operators as the State Environmental Quality Review Act (SEQRA) requires that environmental factors be taken into consideration. Since "Bass Island" regulations became effective on May 25, 1986, all wells operating in the "Bass Island" trend have strict reporting and testing requirements to adhere to and allowable production limits are also set to prevent waste and increase ultimate recovery within this complex structure.

Concern over the restoration of oil and gas drilling sites and plugging of abandoned wells caused the Department of Environmental Conservation to increase the financial security required from operators in January, 1985. In addition, new cementing requirements and brine disposal restrictions have increased drilling and production costs in New York State.

C. PRODUCING FORMATIONS

Many geologic formations have produced oil and gas within New York State, some more abundantly than others. A stratigraphic chart for southwestern New York State is shown in Figure 5.1. Only those formations which have yielded oil or gas, or which may contain significant reserves will be discussed in this section. This discussion will begin with the oldest rocks of the Cambrian Period and continue to the youngest producing Devonian units.

1. Cambrian Period

The oldest rocks which have yielded small quantities of oil and gas in New York State are Upper Cambrian sandstones and sandy dolomites. They formed

FIGURE 5.1

STRATIGRAPHIC SECTION SOUTHWESTERN NEW YORK

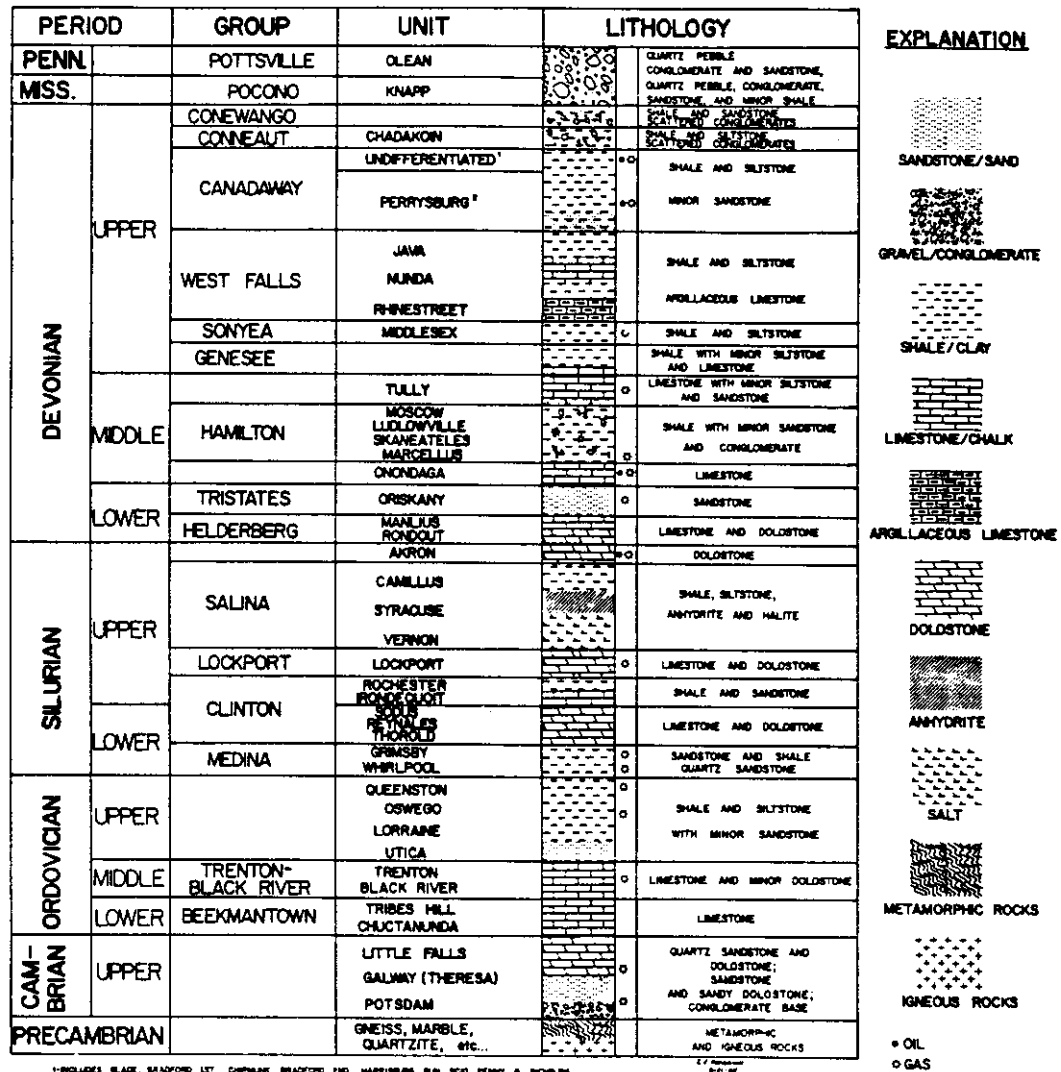


FIGURE 5.1

5-9a

along a broad continental shelf which extended from Newfoundland to Alabama over 500 million years ago. The level of the sea remained constant for a long period of time, allowing thick sequences of limestone and dolostone to form above the beach and nearshore sands at the base of the Paleozoic rock sequence.

The Potsdam Sandstone is the oldest formation exhibiting indications of gas and oil. The Potsdam formed as a rippled, beach deposit of white, quartz sand which is locally conglomeratic at the base. It ranges from 75 to more than 500 feet in thickness. Locally it has been called the Keeseville Sandstone, and is the near-shore equivalent of the Galway Sandstone, which formed farther out on the continental shelf.

The Potsdam is overlain by the Theresa Formation, a tan, gray, or brown calcitic dolostone. The dolostone contains abundant feldspar and quartz, and dolostone beds alternate with dolomitic sandstone and rare, white sandstone or gray, silty shale beds. The Theresa is extensively cross-bedded and contains rare, scattered fossils. Scolithus, a vertical tube created by burrowing organisms, as well as other trace fossils, occur locally. Trilobite fragments, gastropods, and the primitive brachiopod, Lingula, are also found in the Theresa Formation. These sedimentary structures and fossils are typical of the nearshore, upper shelf environment in which the sandy muds of the Theresa were deposited. The cross-bedded and cross-laminated carbonates formed within the tidal range of the ancient sea, and interfinger with the older beach deposits seaward.

Van Tyne and Copley (1983) have estimated that only about 0.5 billion cubic feet of gas (BCF) have been produced from the more than 300 wells drilled into Cambrian rocks in New York State. No reliable estimates of Cambrian gas reserves are available, but shows of gas are common in a number

of places. The large salt water flows, which frequently occur when wells penetrate these horizons, indicate that good porosity and permeability exist within these rocks. Gas production from the Potsdam is also reported in some early publications (Hartnagel, 1938, in Kreidler, 1953). Near Parish in Oswego County a well drilled 2,140 feet into the Precambrian encountered gas in the Potsdam with a measured pressure of 340 pounds per square inch (psi). Another well drilled 3,580 feet to the Potsdam near Warners in Onondaga County produced an initial flow of 100,000 cubic feet of gas per day (MCF/d) and had a pressure of 800 psi. In Clinton County, a well near Morrisonville reported a show of oil in the Potsdam Sandstone.

Recent seismic work has indicated the possibility of deep structural traps within the Theresa and Potsdam Formations. Robinson (1983) has estimated gas reserves within the Theresa in Onondaga County based on his analysis of log data from nearby Cayuga County. He believes that the Theresa contains significant reserves of gas within the updip pinchout of the Theresa. He places the downdip limit of the gas-oil contact south of Syracuse. Van Tyne and Copley (1983) report that small commercial quantities of gas have been produced from the Theresa at three places in western New York: in northern Chautauqua County near Lake Erie, in the City of Buffalo, and in northeastern Wyoming County.

Only recently has exploration begun to take place for the deeper Cambrian-Ordovician strata. Of the few wells that have been drilled, 90 percent have been in shallow drilling areas of relatively low pressure and high leakage where the Cambrian-Ordovician is exposed or is just below the surface. Only the recent advent of seismic technology has allowed exploration activity to begin for the deep structural traps that are potentially productive from the Cambrian-Ordovician carbonates. Some geologists and companies believe that the random drilling in the past has not adequately

accessed the hydrocarbon potential of the Cambro-Ordovician carbonates of the New York Southern Tier (Patenaude, 1986, personal communication #52).

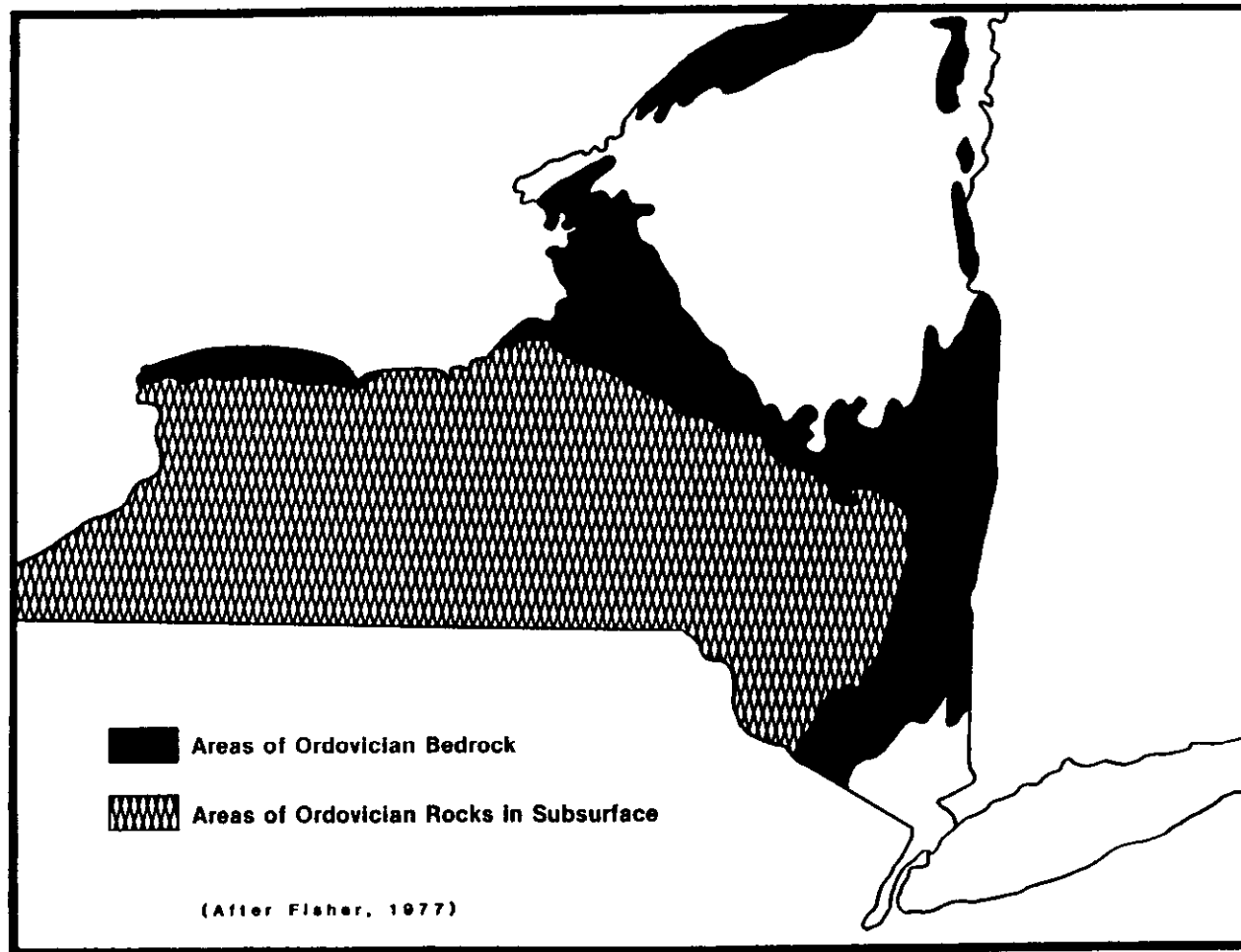
2. Ordovician Period

Overlying the Cambrian sandstones and dolostones in New York State is a sequence of Ordovician deposits ranging up to 5,000 feet in thickness (Broughton and others, 1976). The geographic extent of the Ordovician limestones and dolostones is shown in the sketch map of bedrock in New York State shown in Figure 5.2. These rocks were deposited between 430 and 500 million years ago, and record the change in environment from a warm, shallow sea which existed at the beginning of the period, through the Taconic Orogeny, a major mountain-building episode which reached a climax at the end of the Ordovician.

The Beekmantown Group forms the lowest part of the sequence. Deposited during the Lower Ordovician, these rocks are composed almost entirely of limestone and contain no known oil or gas within New York State. Middle Ordovician deposits include the Trenton and Black River Groups. Upper Ordovician units are, in ascending order, the Utica Shale, the Lorraine Formation, the Oswego Sandstone, and the Queenston Formation. The changing composition or lithology of these Upper Ordovician deposits reflect the increasing volumes of clastic sediment shed from the growing Taconic Mountains in the east. Within the state, only the Trenton and Queenston Formations have produced any significant quantities of gas.

The Trenton formed in a wide, shallow sea which occupied a linear seaway along the eastern margin of North America. This seaway began to deepen in Middle Ordovician time, restricting the zone of limestone deposition to the western side of the basin. The Trenton is thickest along the axis of the basin in central New York, and thins to the east, where it grades into sandy

FIGURE 5.2 - ORDOVICIAN BEDROCK IN NEW YORK STATE



silts and shales (the Austin Glen and Schenectady Formations), or black muds (the Canajoharie and Utica Shales). Trenton Limestone probably covered the peaks of the Adirondacks, and extended well north into Canada (Rickard, 1973). To the west, it interfingers with the limestone and dolostone shelf deposits of the Black River Formation.

The Trenton is typically a light gray or brown, finely crystalline, fossiliferous limestone which attains a thickness of more than 800 feet in central New York near Seneca County. The five members which compose the Trenton reflect its changing position from slope deposits with abundant clay and sparse fossil faunas, to relatively pure nearshore limestones containing cross-beds, horn corals, and trilobite fragments (Fisher, 1977).

The Taconic Orogeny began in Middle Ordovician time, as the proto-Atlantic ocean began to close from Newfoundland to the Carolinas. As the Taconic Mountains were formed in the east, a vast delta shed sediment into the wide shallow sea to the west. At its maximum extent the Queenston delta stretched well onto the midcontinent, and reached as far south as Virginia. Four major environments of deposition migrated westward as the Taconic highlands rose in the east: (1) deepwater gray muds with minor sand and silt (Whetstone Gulf and Frankfort Formations); (2) marine fossiliferous silts (Pulaski Formation); (3) sparsely fossiliferous white to tan quartz sandstones (Oswego); and (4) nonmarine, brackish, or continental red muds, silts and sands (Queenston Formation). By the end of the Ordovician, uplift had exposed almost the entire state above sea level. Some of the Ordovician deposits were then removed by erosion. This erosional surface or unconformity can be seen in the Niagara Gorge, where the Lower Silurian Whirlpool Sandstone rests directly upon Queenston Shale.

Although the Trenton has not been a major producing horizon within New York State, Trenton wells were first developed in the 1880's. The first

successful wells were drilled in the Sandy Creek and Pulaski Fields in Oswego County in 1888. The Pulaski Field produced between one and two BCF of gas until it was abandoned in 1946 (Drazan, 1984). Interest in the Trenton was revived with the discovery of the Blue Tail Rooster Field in Cayuga County in 1966. Initial testing of the discovery well, the Ripley No. 1, indicated an initial deliverability of 6,900 MCF/d and recorded an initial shut-in pressure of 1519 psi. Thirteen Trenton gas fields have been discovered to date in Oswego, Onondaga, Cayuga, Oneida, Lewis, and Wayne counties (Van Tyne and Copley, 1983).

Altogether about 400 wells averaging less than 1,000 feet in depth have been drilled in search of Trenton production. Initial production in Trenton wells is characterized by high gas flows which decline rapidly. Although known primarily for gas production, scattered Trenton wells have indicated shows of oil. Because the production rates from the older wells were based on naturally-occurring gas flows, modern techniques of well stimulation and better reservoir management could recover more of the resource in place. Recent estimates of Trenton reserves indicate that about 14.5 BCF of gas may remain to be discovered (Van Tyne and Copley, 1983).

Other Ordovician formations have produced minor amounts of gas in the past. The Oswego Sandstone overlies marine shales and sandstones below the Queenston delta deposits. Some geologists have suggested that where the Oswego sands were deposited in a nearshore environment, they may be thicker, cleaner and potentially productive (Henderson and Timm, 1985). The Lebanon Field in Madison County is thought to produce from a recently defined Oswego sand trend. In east-central and eastern New York occasional shows of gas have been reported from the Utica and Lorraine black shale sequences overlying the Trenton. Although no studies of potential reserves have been made, scattered farm wells in eastern New York have used gas from these rocks for local

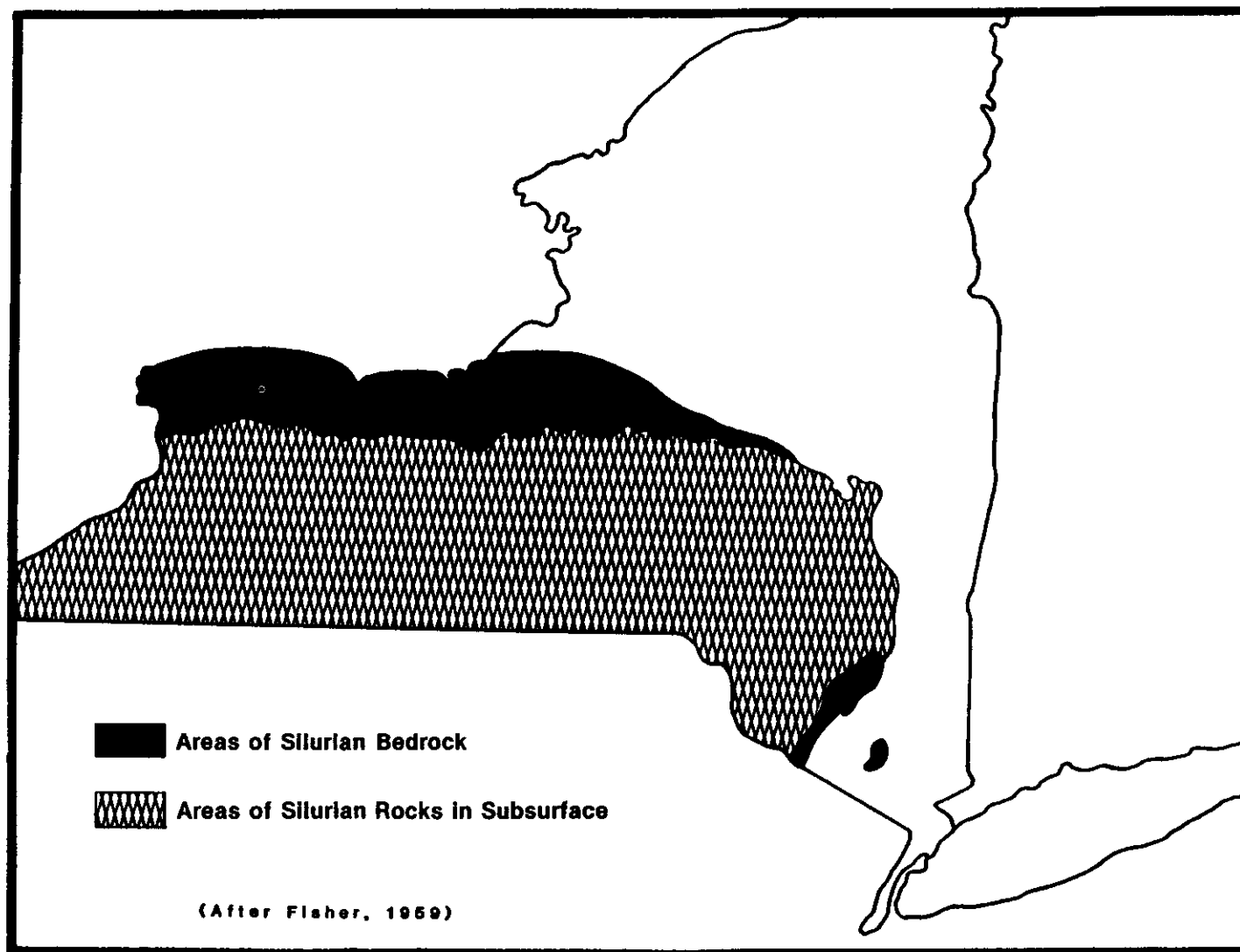
farm wells in eastern New York have used gas from these rocks for local heating. The Queenston is a reddish-gray silty shale in western New York, but becomes sandier toward the east, nearer its source. In some places it grades upward into the Oswego Sandstone, and has produced gas in Cayuga, Ontario, and Seneca counties. Probable gas reserves for the Queenston in central New York are estimated to be 90 BCF (Van Tyne and Copley, 1983).

3. Silurian Period

The Silurian rocks of New York were deposited during a major period of inundation lasting from 430 to 395 million years ago. They reach their maximum thickness of 2,000 feet in south-central New York, and dip slightly to the south at less than one degree. A sketch map shown in Figure 5.3 shows the extent of Silurian rocks in New York State. The four groups comprising the Silurian sequence in New York are, in ascending order, the Medina, Clinton, Lockport, and Salina Groups. The thin Akron and Cobleskill Formations above the top of the Salina are Silurian deposits which are not accorded group status.

At the end of the Ordovician period, the Queenston delta reached its maximum extent and most of New York was above sea level. The lowest Silurian formation, the white to grayish-white Whirlpool Sandstone, was probably deposited on this relatively flat, eroded surface by wind and water. Known to oil and gas drillers as the "White Medina," it is a very fine- to coarse-grained quartz sandstone containing scattered shale pebbles and local concentrations of accessory minerals. Extensive secondary silica and rare zones of calcareous cement are present. The Whirlpool thins to the east from a maximum thickness of 25 feet in the Niagara Gorge. Although a few feet of Whirlpool Sandstone may be present in the subsurface at the northeastern edge of Erie County, it is absent in Genesee County. Gamma ray logs indicate that the Whirlpool probably extends about five miles into northwestern Wyoming

FIGURE 5.3 - SILURIAN BEDROCK IN NEW YORK STATE



County in the subsurface, where its maximum thickness is about 15 feet, but pinches out within a very short distance to the east. A few feet of Whirlpool may be present in western Wyoming County, but it also pinches out in Cattaraugus County along a line from Ashford to South Valley.

As sea level rose during the early Silurian, the white sands of the Whirlpool spread eastward, creating a blanket-like deposit across parts of western New York. In the deep waters to the west, mud and shale of the Power Glen Formation accumulated. Also known as the Cabot Head Shale, the Power Glen contains thin, scattered interbeds of grayish-white, fine-grained sandstone which may produce limited amounts of gas. The Power Glen is 36 feet thick in the Niagara Gorge, but thins to the east in the same manner as the Whirlpool.

As the rate of sediment shed from the Taconic Highlands in the east increased, the Grimsby Formation--the driller's "Red Medina"--was deposited. The sandstones and shales of the Grimsby Formation are characterized by hematitic, very fine- to medium-grained, grayish-red, pale green, and grayish-white quartz sandstones interbedded with grayish-red and green shales. The Grimsby lies directly upon the Queenston in the area east of Erie County where the underlying Whirlpool and Power Glen units pinch out. The Grimsby is 52 feet thick in the Niagara Gorge, 65 feet thick in the Buffalo area, and increases to more than 100 feet in thickness near Avon in Livingston County.

The Grimsby and Whirlpool Formations were deposited in an environment of sandy strand plains and muddy shallow marine complexes which formed on the top of the Queenston sediments. Meandering streams drained a coastline of low relief, and sea level was quite shallow. Fossil clams, snails, and worm burrows, and sedimentary structures such as crossbeds, ripple marks and mud cracks are common in the Grimsby. Data gathered from modern gas well drilling

indicate that structure in the Medina Group appears to be limited to features of low relief, such as terraces, and minor thrust faults formed by deformation late in the Paleozoic Era.

To the east, the Grimsby-Queenston contact is less clearly defined because the sand content increases in the underlying Queenston. Gamma ray logs and well sample studies have not helped to define this contact, but the Grimsby appears to be 80 feet thick near Auburn in Cayuga County, 40 miles to the east. The Grimsby thickens to the southeast of Buffalo in Wyoming, Livingston, and Allegany counties. From a thickness of 75 feet in southwestern Wyoming County, it increases to more than 150 feet in southeastern Allegany County (Van Tyne, 1981).

Above the Medina, the rocks of the Clinton Group represent a transition from a shallow, nearshore environment to true marine conditions. Offshore, diverse faunas flourished in the warm, shallow sea. Clinton deposits commonly contain thin, extensive bands of hematite, a reddish iron ore, which have been mined in commercial deposits elsewhere in the Appalachians.

In western New York, the Grimsby is overlain by the Thorold, a five-to ten-foot thick grayish-white sandstone near the base of the Clinton Group. This unit marks the transition from the Medina Group to the overlying Clinton Group. The lithologic equivalent of the Thorold in the east is the Kodak Sandstone; both formations were probably derived from reworked Grimsby deposits. A small amount of gas has been produced from the Thorold in Ontario, Canada, west of Buffalo.

The sands, shales and limestones of the Clinton Group in New York State are not highly productive of oil and gas. Approximately 52 Clinton wells have been drilled in Oneida and Madison Counties, to depths ranging from 1600 to 3400 feet (Van Tyne and Copley, 1983). Some gas has been produced from sandy zones within the Clinton in Madison County where the Group thickens to contain

more shale and sandstone. Minor amounts of gas have also been produced from the Irondequoit Limestone in Erie County. Wells drilled near the towns of Tonawanda and Amherst encountered gas in small reef mounds in the Irondequoit.

Above the Clinton Group lie the limestones and dolomites of the Lockport Group. Honeycomb, chain, and tube corals built massive reefs in the warm shallow seas which existed during that time. The Lockport forms the cap rock at Niagara Falls, and at the Niagara Escarpment, a bluff on the south shore of Lake Ontario. In east-central New York, some gas production from the Lockport has occurred from stromatolite mounds, reef-like masses formed by an ancient algae.

The Salina Group forms a 1,000-foot thick sequence of red and green silty shales and evaporite salt deposits, which accumulated in a series of broad mud flats and isolated lagoons during late Silurian time. Sediment shed from a highland to the east formed the Bloomsberg delta, and a shallow arm of the sea toward to the west was isolated from normal marine conditions. The environment which existed there was similar to the Dead Sea or Utah's Great Salt Lake, and few living organisms could survive the harsh conditions. The massive salt deposits mined in New York, Pennsylvania, Ohio and Michigan were formed by precipitation from the supersaline waters of this isolated sea. In New York the four formations within the Salina Group are, in ascending order, the Vernon, Syracuse, Camillus and Bertie, and reflect the changing environments of deposition at this time.

The Vernon Formation can be divided into three parts which correspond to the Salina A, B, and C units defined in other states (Rickard, 1969). The lowest unit in the Vernon consists of red and green siltstones and shales and contains no salt beds. The gray and green shales in the central portion of the Vernon Formation contain from six to seven salt beds which attain an

aggregate thickness of about 75 feet west of Seneca Lake. The highest salt bed is 15 to 20 feet in thickness, and is mined at Retsof and through brine wells at Silver Springs in Wyoming County. Known as the Retsof salt bed, it appears to be the thickest and purest of the Vernon Formation salt beds. The uppermost of the three Vernon units grades from gray and green shale in the east to dolomite with thin anhydrite and salt beds west of Seneca Lake.

The basal portion of the Syracuse Formation consists of dolomite, clay, and evaporite minerals with several thin beds of salt. Three to five separate salt beds reach a maximum aggregate thickness of more than 80 feet in Schuyler and Steuben counties. The upper contact of the Syracuse Formation is placed at the highest salt bed in that formation, within the Salina F horizon. Upper Syracuse salt beds are solution mined at Watkins Glen at the south end of Seneca Lake, and from wells near Tully for the Solvay Process Division of Allied Chemical Company. F-horizon salts were formerly mined near Myers and from brine wells at Ludlowville. Gypsum within the F-horizon of the Syracuse Formation is mined in Erie, Genesee and Monroe counties.

The Camillus and Bertie Formations consist of green shales, anhydrite, and dolostone interbeds and together reach a maximum thickness of almost 300 feet in northeastern Pennsylvania. Minalbe salts do not occur in either formation.

The target of the majority of the State's wells drilled during the last few years has been the Lower Silurian Medina Group. No commercial oil production has ever occurred from Medina rocks in New York, although both oil and gas are produced from equivalent sandstones in Ohio and Pennsylvania. Occasional small shows of light oil or condensate have been reported from a few wells in southwestern Chautauqua County (Van Tyne, 1981).

Gas exploration in the Medina Group is not entirely without risk, although 95% of the wells drilled are completed to production. Producing

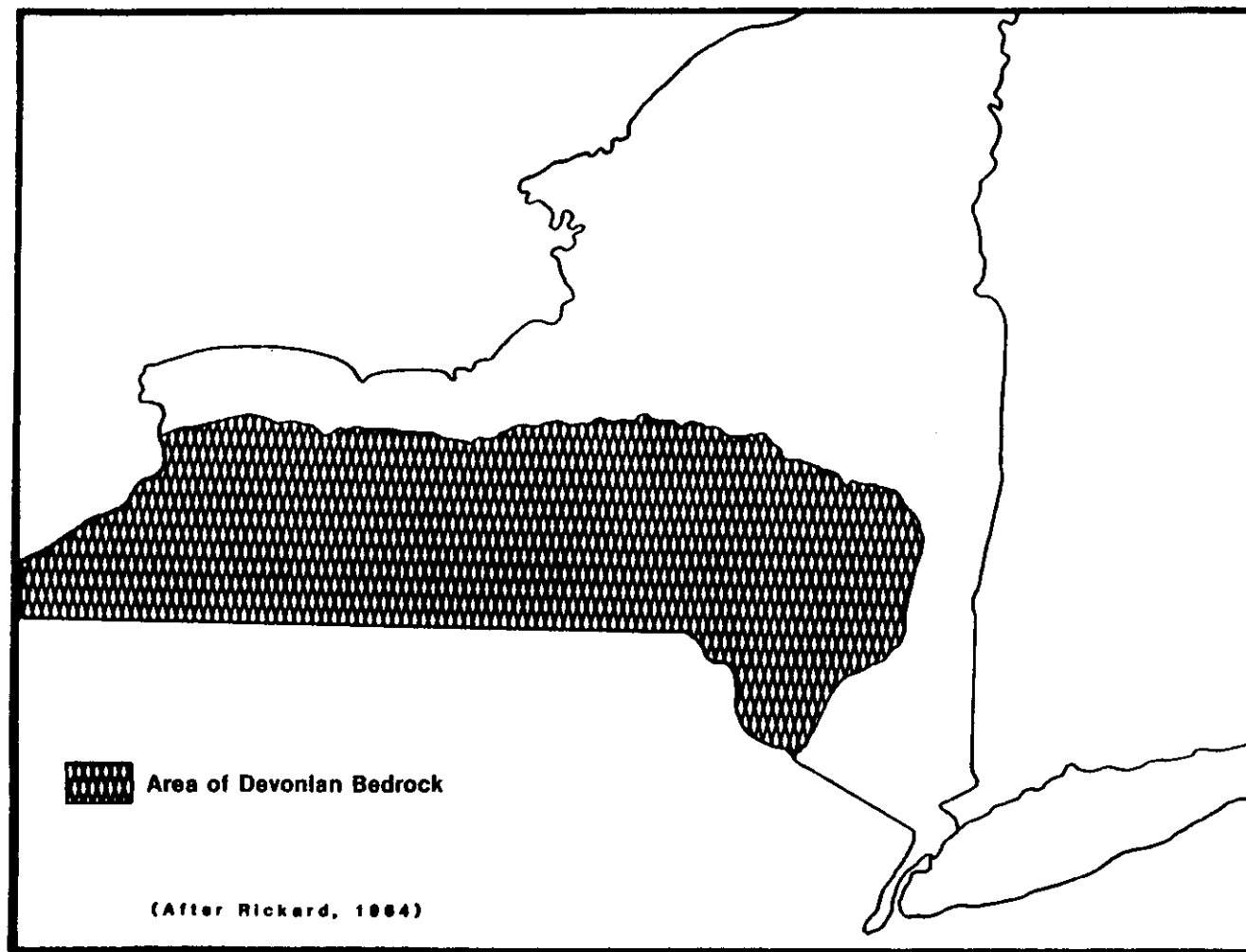
depths of Medina wells vary from less than 1,000 feet in northern Erie and Genesee counties to over 4,500 feet in southern Cattaraugus County. Nonproductive areas may lie adjacent to, and may be surrounded by, productive areas. Gas occurs in scattered areas where the original porosity has not been destroyed by secondary silica cement and clay minerals. Scattered structures of low relief do enhance gas accumulation and production slightly, and several gas fields are located on structural terraces. Known as a low-permeability tight sand, the average in situ permeability throughout the pay zone is typically less than 0.1 millidarcy. The combination of low porosity and extremely low permeability account for low but stable gas production rates over periods up to 20 years for Medina wells. In addition, most Medina gas production qualifies for special pricing under the Natural Gas Policy Act (NGPA) provisions for tight sands (Section 107) (Van Tyne, 1981).

Most of New York's gas reserves are contained in Silurian deposits. Data to estimate Clinton Group reserves are scarce and, although the rocks cover a very large area, few wells produce from them. Recent estimates suggest that perhaps 20 billion cubic feet (BCF) of gas remains to be discovered in the Clinton Group (Van Tyne and Copley, 1983). Better data are available for estimating both Medina gas production and reserves. Total probable and possible reserves of Medina Group gas are estimated to be more than 2500 BCF, which represents 66 percent of the total probable and possible gas reserves for the State (Van Tyne and Copley, 1983).

4. Devonian Period

The Devonian rocks in New York State were deposited from 395 to 345 million years ago, and form one of the most fossiliferous rock sequences from this period in the world (Fig. 5.4). The standard reference section for Devonian deposits within the entire Appalachian Basin lies in New York.

FIGURE 5.4 - DEVONIAN BEDROCK IN NEW YORK STATE



Almost all of the State south of the Mohawk River and west of the Hudson River is underlain by Devonian rocks. The Devonian System in New York is represented by, in ascending sequence, the Helderberg Group, Tristates Group, Onondaga Formation, Hamilton Group, Tully Formation, Genesee Group, Sonyea Group, West Falls Group, Canadaway Group and Conewango Group. The youngest groups, the Canadaway and Conewango, occur only in western New York and the oldest, the Helderberg and Tristates Groups occur throughout New York.

By earliest Devonian time a land barrier to the east had eroded sufficiently to permit a fresh influx of seawater into the landlocked supersaline sea which persisted during the late Silurian Period. The decreased salinity produced an environment in which marine life was abundant, with almost unrestricted growth of carbonate-producing organisms such as corals and bryozoans. The earliest Devonian rocks in the Helderberg Group were deposited at this time, and contain well-preserved fossils of this early life. This thick sequence of limestone is prominently exposed as the Helderberg Escarpment southwest of Albany.

The Helderberg Group in central and southeastern New York may be divided into two formations: the underlying Rondout Dolomite and the Manlius Limestone. In the subsurface, the thin Rondout is commonly mistaken for, or considered to be part of the Upper Silurian Akron Dolomite. The combined Rondout and Akron are lateral equivalents of the Bass Islands Formation elsewhere. Through repeated use of this driller's misnomer, the Rondout and Akron have become known as New York's "Bass Islands Formation," and are considered to be the reservoir beds for the oil and gas produced throughout the Bass Island trend. This complex, faulted reservoir is discussed in detail in section 5.D.1. After deposition of the Helderberg Group the sea withdrew and the period of erosion which followed removed these early Devonian deposits in many places.

When the level of the sea rose again, the Oriskany Sandstone was deposited upon the eroded top of the underlying limestones. Near Oriskany Falls in Oneida County this sandstone is a white quartz sandstone, but it is more commonly light to dark gray in color. The Oriskany, part of the Tristates Group, is the only early Devonian formation which contains significant amounts of gas. It has also been used in manufacturing glass. The Oriskany Sandstone was deposited in a fluctuating shoreline of a rising sea but the distribution and thickness of the Oriskany Sandstone is very irregular, because erosion at the end of Oriskany time removed the sand from formerly high areas to the north. A thick interbedded sequence of sandstone and shale comprises the Tristates Group which overlies the Oriskany Sandstone. The environment in which the upper Tristates Group was deposited was so muddy and turbid that few marine organisms could survive.

By Middle Devonian time, New York State was covered by a warm shallow sea. In this environment the Onondaga Limestone was deposited, and contains well-preserved fossils, including reef-building corals, trilobites and the remains of primitive marine fish. In the eastern portion of the State, the underlying early Devonian rocks grade upward into the Onondaga without noticeable breaks, but in the western portion, the Onondaga Limestone rests disconformably on late Silurian rocks. Both oil and gas occur in the Onondaga Limestone in central and western New York, and some gas is produced from reefs which flourished along the margins of the basin.

Following the deposition of the Onondaga, a period of uplift and mountain building occurred. Known as the Acadian Orogeny, it was centered in the east, off the coast of what is presently New England. Thick sands and shales were deposited across New York, and the entire Middle and Upper Devonian sequence was probably formed as a series of coalescing deltas draining this eastern chain of mountains. Fan-shaped deposits of mud, sand and silt accumulated in

fresh or brackish water environments in the east, and spread out across the State to encroach upon and fill the sea lying to the west.

The base of the Hamilton Group of Middle Devonian age is marked by the Marcellus Formation. The first of several massive black shale formations of Middle and Upper Devonian age, the Marcellus will produce natural gas where it is sufficiently fractured to create a network of cracks, allowing the gas to migrate to the wellbore. The Marcellus Formation is the most strongly radioactive of the Devonian shales and is a good marker bed on gamma ray logs.

The remainder of the Hamilton Group is a series of gray shales, siltstones, sandstones, accumulations of shell debris, and flat pebble conglomerates. These rocks have abundant cross-bedding and ripple marks, and were deposited in shallow water near the margin of the continental shelf and in near-shore environments (Rickard, 1975).

A change in relative sea level in the west and central part of New York caused an abrupt break in deposition and a withdrawal of the sea to the west. In the west, the top of the Hamilton Group was exposed and partially eroded. In the restricted western basin which developed, iron-bearing nodules of pyrite and marcasite formed on the sea floor.

The Tully Limestone was deposited when the sea again rose to inundate the eroded surface of the Hamilton Group at the beginning of Upper Devonian time. The Tully Formation which is thickest near the central portion of this eroded plain, is absent in the east because of the deltaic deposition and thins toward the west because of subsequent erosion. The Tully Formation forms a continuous limestone deposit extending from Virginia to New York.

During the erosion of the Hamilton Group, and subsequent deposition of the Tully Limestone in Western and Central New York, normal deltaic deposition was continuing without interruption in Eastern New York. After the deposition

of the Tully, deltaic deposition resumed in the western part of the State.

The black muds of the Genesee Group lie above the Tully Limestone, and were deposited in a deep basin environment. With little wave activity to generate currents, much of the organic debris incorporated with the muds was preserved under the anaerobic (reducing) conditions which existed in the deep water covering western New York. The entire Genesee Group is composed of a series of black and gray shales, mudstones, siltstones, and muddy limestones, and represents a deltaic wedge migrating westward. As part of the Catskill Delta, the sedimentary units of the Genesee Group pinch out to the west. Underwater distributary channels, sediment fans, and local thinning of units due to upward movement in the underlying Salina salt deposits, also occur within the Genesee Group. Overlying the basal Genesee black shales of the Genesee Group, is a zone of silty nodular limestone.

The Sonyea Group overlies the Genesee Group without interruption in the depositional record, and in turn is overlain by the West Falls Group. Both groups contain interbedded shales and siltstones and are similar to the Genesee Group.

Upper Devonian rock units are characterized by cycles of black shales and intervening gray shales, which are separated by great thicknesses of clastic sediment derived from the highlands to the east. These cycles were probably controlled by episodic Acadian mountain-building activity and subsidence along the young Appalachian Basin. The Middle and Upper Devonian sequences of interbedded marine and non-marine clastic sediments, and marine limestone beds, represent the interplay of these forces with changes in climate, to produce a changing sequence of rock types.

Rocks younger than Devonian occur only in scattered places along the Pennsylvania border. A quartz pebble conglomerate preserved near Olean records the brief return of the sea during Early Pennsylvanian time. During

the remainder of the Paleozoic Era, a rugged chain of mountains, the ancestral Appalachians, were formed. Although the Appalachian Orogeny produced folding and faulting in the eastern portion of the State, only regional uplift occurred throughout the rest of New York (Broughton, 1966).

The structural configuration of the Devonian strata above the Late Silurian salt beds changes significantly. Because salt is readily deformed and flows plastically under compression, it forms a poor base for overlying sediments. During the Appalachian Orogeny, Silurian strata were subjected to strong compression, as a collision between two continents destroyed the proto-Atlantic Ocean. These intense forces created a zone of decollement, or detachment, within these strata as the overlying sequence was thrust to the west, sliding over the weaker salt beds. Different styles of deformation occur in the rocks above and below the zone of detachment. The faults, folds and associated fracture systems formed during the Appalachian Orogeny have been of primary importance in trapping oil and gas in the overlying Devonian strata. The major oil and gas producing Devonian strata are detailed from oldest to youngest.

a. Oriskany Sandstone Formation

The discovery of gas in 1930 in the Wayne-Dundee Field in Schuyler County, and other Oriskany development throughout the early 1930's, helped to bring New York's natural gas production to an all time high of over 39 billion cubic feet in 1939. The discovery well in this field was less than 2,000 feet in depth but had an initial open flow of 6,000 MCF per day at a pressure of 730 psi. Very high pressures and reservoir capacities are typical of Oriskany production. Many of the older depleted Oriskany gas fields, such as the Wayne-Dundee, are now used for gas storage. The porosity of the Oriskany sandstone averages only 7 percent but permeability is commonly quite high due

to fractures.

Thirty-six Oriskany gas fields have been discovered in New York (Van Tyne, 1981), and Oriskany wells are most productive in Allegany, Steuben, Yates, Schuyler and Chemung counties. The regional dip averages 40 to 50 feet per mile, but a series of anticlinal folds trending northeast to southwest in western New York, and east to west in central New York, are superimposed on the regional dip. Commercial Oriskany production is found in structural traps at the top of faulted anticlines, or along the updip limit where erosion has removed the Oriskany. The axes of the anticlines parallel the direction of the faulting in the central part of the State, but where the axial directions of the anticlines change from northeast to east, the faults appear to cut across the folds. Faulting associated with domes and anticlines makes the Oriskany more porous and productive in these areas.

Some gas fields also occur where the Oriskany pinches out updip to the north. Intergranular porosities average only 6 percent in these field and they are less productive than fields producing from the faulted and fractured anticlines. Although the pinchout boundary is difficult to locate, several fields have been found along it. The largest Oriskany pinchout field in New York lies in the Allegany State Park.

b. Onondaga Limestone Formation

The Onondaga Formation is a fossiliferous, massive gray limestone. Porosity in this formation is either primary porosity preserved in fossil reef organisms, or occurs along fractures associated with faulting. A hiatus in the sedimentary record separates the Onondaga Formation from the underlying Late Silurian rocks in western New York, but no evidence for this gap exists in the eastern part of the state.

Good gas flows have been encountered in the Onondaga. Gas production has been scattered throughout western New York and was usually found by accident.

One early Onondaga well, drilled in Erie County in 1880, was reported to have an initial open flow of 25 million cubic feet a day.

Some good production has occurred where reef mounds in the basal Onondaga formed near the basin margin. The first productive reef field was discovered in the Cornell No. 1 well near Jasper in Steuben County in 1967. Other subsurface reefs, capped by overlying shales, have since been discovered elsewhere in Steuben and Cattaraugus Counties. The reefs are as much as 200 feet thick, and have excellent porosity and permeability, allowing the reservoir to be drained efficiently by few wells. Although no additional reef fields have been discovered since 1974, future discoveries along this trend are expected.

c. Tully Limestone Formation

The Tully Limestone is a thin zone of gray-brown limestone which forms an important marker bed dividing the Upper and Middle Devonian rocks in New York. The Tully Limestone typically has low permeability except where intense faulting has created a network of interconnecting fractures.

Limited gas production has been found in the Tully, primarily in one small gas field in Allegany County. Some production potential exists in the Tully and other Upper Devonian limestone beds where faulting has created interconnecting fracture porosity and permeability.

d. Devonian Black Shale Production

The first natural gas well in the United States was drilled in Fredonia, New York, in 1821, and produced a few thousand cubic feet a day for over 35 years from Upper Devonian black shales. Low productivity but long well life characterize Devonian black shale production.

Gas in the Devonian black shales is trapped where it formed because of the low porosity and permeability of the rock matrix. Production can occur

only where fractures create pathways which allow the gas to migrate.

Five of the Devonian shales have been identified as potential gas producers and these are, in ascending order, the Marcellus Formation in the lower part of the Hamilton Group and the Genesee, Middlesex, Rhinestreet and Dunkirk Formations. Eight small Devonian shale gas fields exist in the State, although presently most are shut-in. Although none form large fields, the huge area underlain by gassy shales makes them a significant contributor to New York's resource base.

The first black shale gas field, the Lakeshore Field near Lake Erie, is still operating, but most of the gas production now comes from deeper Medina gas wells. The original development of the black shales took place during the 1880's and early 1900's when these wells were drilled to depths of 100 to 300 feet, and completed in the Dunkirk Shale of the Canadaway Group.

Three additional black shale gas fields, the Naples, Rushville and Dansville fields, were first produced in the late 1800's. In the 1900's, the Rathbone, Bristol, and Genegantslet shale gas fields were discovered. Although production from these last three fields was lower than production from the Lakeshore Field, they exhibit excellent fracture permeability, probably created by the loading and subsequent removal of glacial ice and overburden.

In 1976, the U.S. Department of Energy (DOE) began to evaluate the potential of Devonian shale gas in the Appalachian Basin under the Eastern Gas Shales Project. These studies attempted to develop improved methods for producing shale gas reserves toward a long term goal of increasing the ultimate resource recovery, enhancing local gas supplies, and lessening national dependency on foreign energy imports. Studies in this program found that the Devonian shales in western New York contained from 10.6 MCF of recoverable gas per acre-foot in the Rhinestreet Shale, to 16.3 MCF/acre-feet

in the Java Shale (Van Tyne, 1980).

More recently, the Independent Oil and Gas Association of New York published their estimates of the Devonian shale gas reserves for the State. While admitting that the economic justifications preclude development on a massive scale at this time, the authors conclude that New York's shale gas reserve is 50 billion cubic feet (Van Tyne and Copley, 1983).

e. Upper Devonian Oil Producing Sands

Oil-producing Upper Devonian sands are concentrated in the southwestern part of the State along the northern Allegheny Plateau province. Structurally, this province is a broad regional trough whose axis trends northeast to southwest, and forms the northern extension of the Appalachian Synclinorium. The prominent folds of the Appalachian Basin become very broad and gentle and die out in New York. Most of the oil in New York is produced from stratigraphic traps although the two largest oil fields, the Bradford and Allegheny, are slightly folded. The location of oil pools is controlled primarily by changes in the environment of deposition, which effects porosity and permeability. Most of the Upper Devonian oil fields occur in Allegheny, Cattaraugus, Chautauqua, and Steuben counties.

The Upper Devonian sands producing the most oil are the Chipmunk, Scio, Bradford Second, Penny, Richburg, Bradford Third, Clarksville, and Waugh and Porter. The Bradford Third may be laterally equivalent to the Richburg Sand, and extends over 400 square miles. These sands are mineralogically quite varied, and contain abundant, scattered lenses and channels. The Bradford Third Sand and other Upper Devonian sands are properly classified as fine-grained graywackes or schist arenites based on their mineral composition and grain size.

Porosities and permeabilities in the main Upper Devonian producing zones

are good for New York, but quite poor when compared to other oil producing areas in the country. Richburg Sand porosity varies from 12 to 14 percent and the average permeability ranges from 3 to 10 millidarcies. The average thickness of the net production zone is 18 feet. Porosity in the Bradford Third Sand ranges from 11 to almost 18 percent, and permeability varies from 5 to 15 millidarcies. The net sand thickness of the Bradford Third ranges from 25 to 55 feet. The Chipmunk and Bradford Second Sands are fine-grained sandstones with average porosities of 22.5 percent and 16.1 percent respectively in the better fields.

The producing sand bodies commonly grade into shale near the boundaries of the sand body, or contain gas at the limits of oil production. The oil is typically high grade, paraffin-base oil with A.P.I. gravities ranging from 39° to 45°. The interbedded and underlying black and gray shales were probably the source beds for the oil.

New York's oil fields have had very long lives, and most were discovered prior to 1900. Although many are substantially depleted and economically marginal under current conditions, waterflooding and improved hydraulic fracturing techniques have extended their lives.

D. OTHER AREAS OF OIL AND GAS INTEREST

Some areas have unknown or highly speculative potential for oil and gas production. The first discovery well in the highly productive "Bass Island" structure was drilled in 1981, yet many wells drilled today within the "Bass Island" fairway will not be productive within that horizon. The deep sedimentary strata beneath the eastern overthrust are still largely unexplored, and their production potential awaits testing by the drill.

1. "Bass Island" Trend

The complex "Bass Island" structure was discovered in 1978 when it was mapped as part of the U.S. Department of Energy's Eastern Gas Shales Project

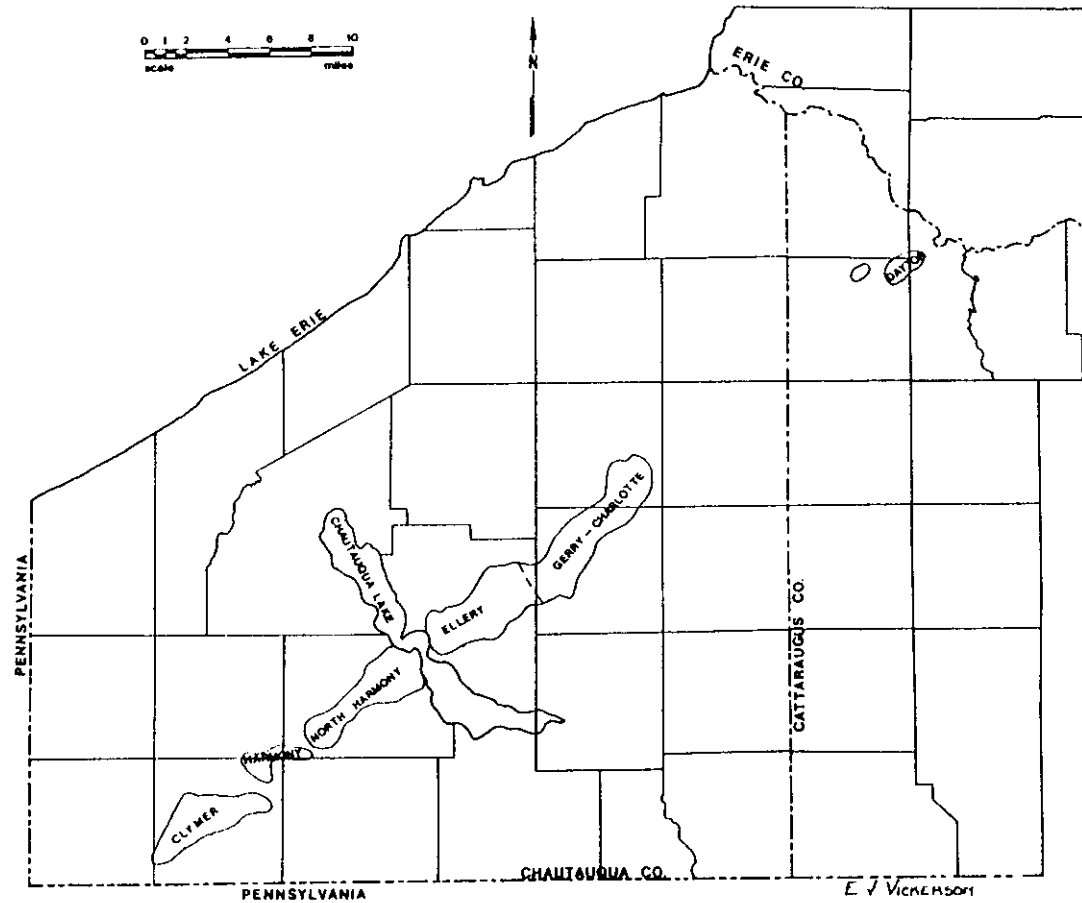
(Van Tyne, 1980). The map in Figure 5.5 indicates the location and extent of this trend in New York. Only after the Torrey No. 1 test well blew out and caught fire after encountering unexpectedly high gas flows above the Medina Formation, did the real nature of the reservoir become apparent. Several subsequent rig fires caused the DEC to impose strict safety requirements for "Bass Island" wells, including the use of blow-out preventers, and drilling through the target zones during daylight hours.

Production in this structure is found primarily in the Lower Devonian Onondaga Limestone, and Upper Silurian Akron and Bertie Dolomites. To local oil and gas operators, the Akron is known as the Bass Island Formation, the name of the laterally equivalent formation in Ohio and Michigan. Through repeated use, the structure became known as New York's "Bass Island" trend.

Two geological models of the "Bass Island" trend have been proposed. One model proposes that it is actually a series of thrust faults originating from a decollement, or detachment surface in the Vernon Formation of the Lower Salina Group. Detachment surfaces like this occur throughout the Allegheny Plateau, and are typically associated with intense deformation of the overlying rocks. Comparing maps of the areal extent of the dolomite and anhydrite beds within the Vernon Formation indicates that this fault zone corresponds to the updip pinchout of the salt beds. The "Bass Island" trend has been interpreted as the farthest expression of the Appalachian decollement within the continental interior of New York. A second model proposes that the "Bass Island" trend was created by density adjustments causing vertical movements within the sedimentary deposits above the salt which resulted in high angle reverse faults forming multiple horst-graben, or high-low, structures.

Electric logs can be used to trace this narrow zone of faults for at

FIGURE 5.5 "BASS ISLAND" TREND OIL
AND GAS FIELDS



least 60 miles across the state, extending into Pennsylvania toward the southwest and terminating in the northeast at the Zoar gas field in Erie County. Repeated stratigraphic sections on electric well logs indicate that the thrust faults originate in the Vernon Formation at the base of the sequence, cut upward at steep angles through the overlying rocks, and die out in the Hamilton Group shales. Vertical displacement along these faults ranges from only a few feet to more than 200 feet. Traps for oil and gas can occur at almost any level within a structure of this complexity: in the roll-overs of drag folds on the hanging walls of the faults, below permeability barriers which intersect the faults in the foot wall, or in zones of intersecting fractures. Unlike classical oil and gas reservoirs, the best production is found in the intersecting network of fractures and faults rather than the rock matrix itself.

Wells producing from the "Bass Island" trend, average 3,000 feet in depth, and may produce gas, paraffin-base crude oil, or both. Typical "Bass Island" open flow rates can be 600 bbls/d of oil, or 10 MMCF/d (million cubic feet per day), or both. However, production rates average 50 to 150 bbls/d of oil, and 100 MCF/d to 1 MMCF/d of gas, depending on the producing capability of each individual well. Development is spotty, with dry holes offsetting good producers in this complex, faulted structure. Recoverable reserves are estimated to be over 2 million barrels of oil (Oil and Gas Journal, June 6, 1983), and from 40 to 60 billion cubic feet of gas (Van Tyne and Copley, 1983).

2. Eastern Overthrust

One of the largest and least explored areas potentially productive of oil and gas is the 60,000 square mile Appalachian overthrust (Fig. 5.6). As geologists learned to interpret the complex folding and faulting of overthrust belts and discovered numerous oil and gas fields in the western overthrust extending from Canada to New Mexico, they became increasingly interested in

FIGURE 5.6 THE EASTERN OVERTHRUST BELT IN NEW YORK STATE

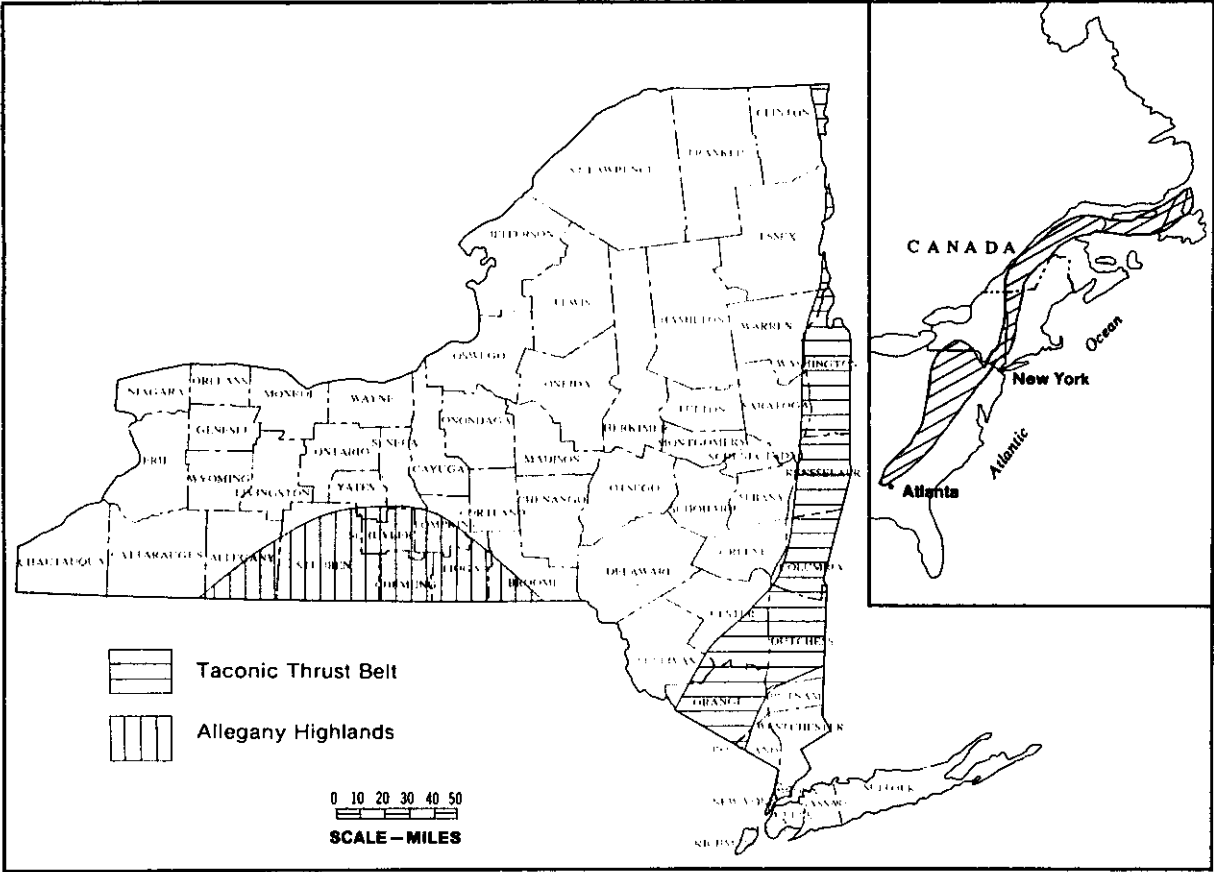


FIGURE 5.6
5-32a

the "barren" Appalachian overthrust.

The former edge of the proto-Atlantic shelf is roughly aligned with the New York-Vermont border. Oil and gas which form in the organic-rich deposits of the slope, continental rise, and basin margin, will migrate upward and be trapped in shelf edge sediments over time. Intense thrusting during the Taconic Orogeny of the late Ordovician and the Appalachian Orogeny in the Triassic transported the slope, rise, and basin margin deposits well to the west of their original location. Thick slices of impermeable shale and metamorphic rocks were thrust westward over the less metamorphosed and unmetamorphosed Paleozoic reservoir beds. Repeated many times, this creates an imbricate, or layered, sequence of older rocks stacked above younger, relatively undeformed basement rocks. An overthrust margin can be an ideal structure for trapping large volumes of oil and gas.

In the early 1980's several companies conducted seismic studies in the northeast, from northern Vermont to southern Pennsylvania. Improved geophysical methods allowed geologists to "see" through the older, overlying strata and evaluate potential reservoirs below. Meanwhile, deep overthrust wells drilled in Tennessee and West Virginia have been productive.

Although some shallow wells were drilled in Greene and Ulster counties in the early 1960's, New York's most recent deep test of the eastern overthrust was the Finnegan No. 1, drilled in 1983 by Columbia Gas Transmission Company. Located in Easton Township in Washington County, the well was more than 160 miles east of the nearest known production in Oneida County's Rome field. After drilling to 7,764 feet, the well proved to be a dryhole. Stating that data from the well indicated "limited potential for commercial quantities of oil and gas in the eastern New York area," Columbia plugged and abandoned the well in October, 1983 (Appalachian Basin Report, Petroleum Information Corp.,

March 9, 1984).

Columbia drilled a subsequent well, the Burnor No. 1, near St. Albans in Franklin County, Vermont, in 1984. After drilling to 6,969 feet at this location, the company also plugged and abandoned this well.

Although the most recent tests of New York's overthrust have been dry holes, a history of drilling many dry holes prior to discovery in the western overthrust suggests that more wells may be drilled in the near future.

E. GEOTHERMAL RESOURCES

The temperatures underground (geothermal gradient) normally increase with depth at a rate of roughly 15°C per kilometer (km) or 10°F per 1,000 feet. However, certain geologic conditions can increase the temperature gradient creating a reservoir of natural heat close enough to the surface to make it economically recoverable. One of the best known examples is the Geysers geothermal area in California where the temperature in the producing zone reaches 500°F. The most likely source of this heat is a large siliceous igneous body located below the Clear Lake Volcanic field (Goff and Donnelly, 1977).

There are primarily low temperature geothermal resources in the eastern United States (below 212°F). According to the American Association of Petroleum Geologists (AAPG) 1979 temperature gradient map of the United States, two of the most prominent geothermal anomalies in the eastern U.S. are located in central and western New York (NYS Energy Research and Development Authority, 1983). Regionally, central and western New York consists of a sequence of flat-lying carbonates, dolomites and sandstones. The basal Cambrian age Galway (also called Theresa) and Potsdam formations are believed to possess the greatest potential for geothermal energy recovery in New York State (See 5.C.1 for detailed formation descriptions). These formations contain water bearing horizons which are heated by the Pre-Cambrian basement

beneath. The hot brine can be pumped out, the heat extracted and the waste brine returned to the reservoir.

In 1981, Hodge et. al., used revised temperature gradient maps, Bouger gravity maps and estimated heat flows from Silica geothermometry to confirm the existence of the two anomalies identified by the AAPG and better define their locations. The East Aurora anomaly is southeast of Buffalo and has a gradient estimated as high as $27^{\circ}\text{C}/\text{km}$ or $24.6^{\circ}\text{F}/1,000'$. The Cayuga County anomaly is located between Rochester and Penn Yan. The center of this anomaly is near Cayuga Lake, and its geothermal gradient is estimated to be as high as $30^{\circ}\text{C}/\text{km}$ or $26.2^{\circ}\text{F}/1,000'$. The authors attributed the high temperatures and negative gravimetric anomalies at East Aurora to a granitic pluton located near the top of the Pre-Cambrian basement. They concluded that the radiogenic heat from the granitic rocks in the Pre-Cambrian is the source of the thermal anomalies. More recently, Hodge contends that the anomalies result in part from hydrothermal convection in the fractured Pre-Cambrian basement rock (Hodge, 1983).

In 1982, New York's first geothermal well was drilled south of Auburn near the Cayuga County anomaly. The Auburn No. 1 encountered major geothermal water bearing zones in the Theresa and Potsdam formations at depths of 4,740' and 4,950'. The temperature of the water at the wellhead is in excess of 125°F , and it is used for space and domestic hot water heating requirements at Cayuga Community College and Auburn City Schools. This experimental well was sponsored by the New York State Energy Research and Development Authority (NYSERDA) as part of their ongoing geothermal research program.