


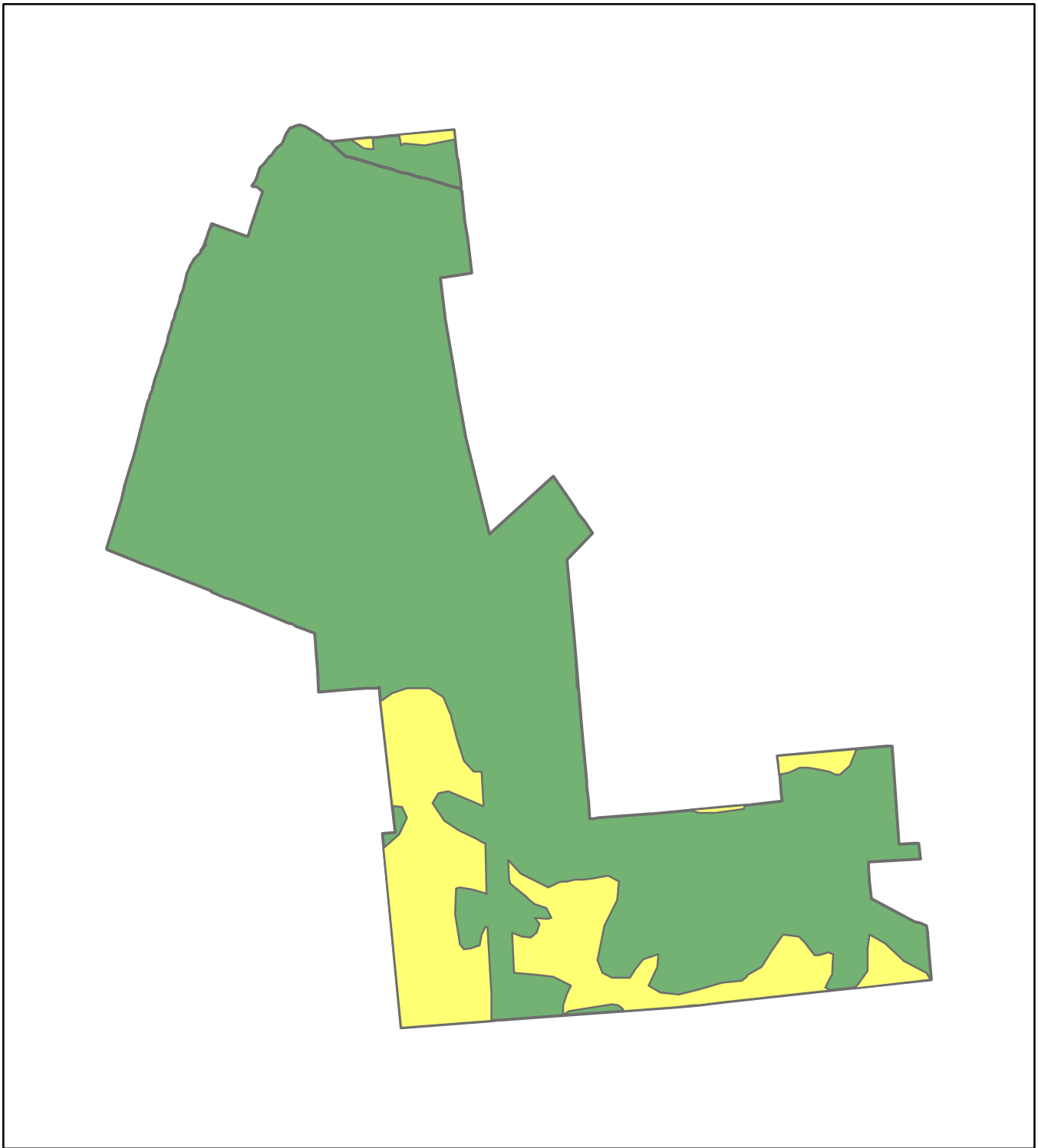




**FOREST BOUNDARY**  
 FOREST BOUNDARY  
**REPRESENTATIVE SAMPLE TYPE**  
 Maple-Basswood Rich Mesic Forest

**GREENWOOD CREEK STATE FOREST**  
**ST. LAWRENCE 04**  
**FIGURE 5**  
**Representative Sample Area**




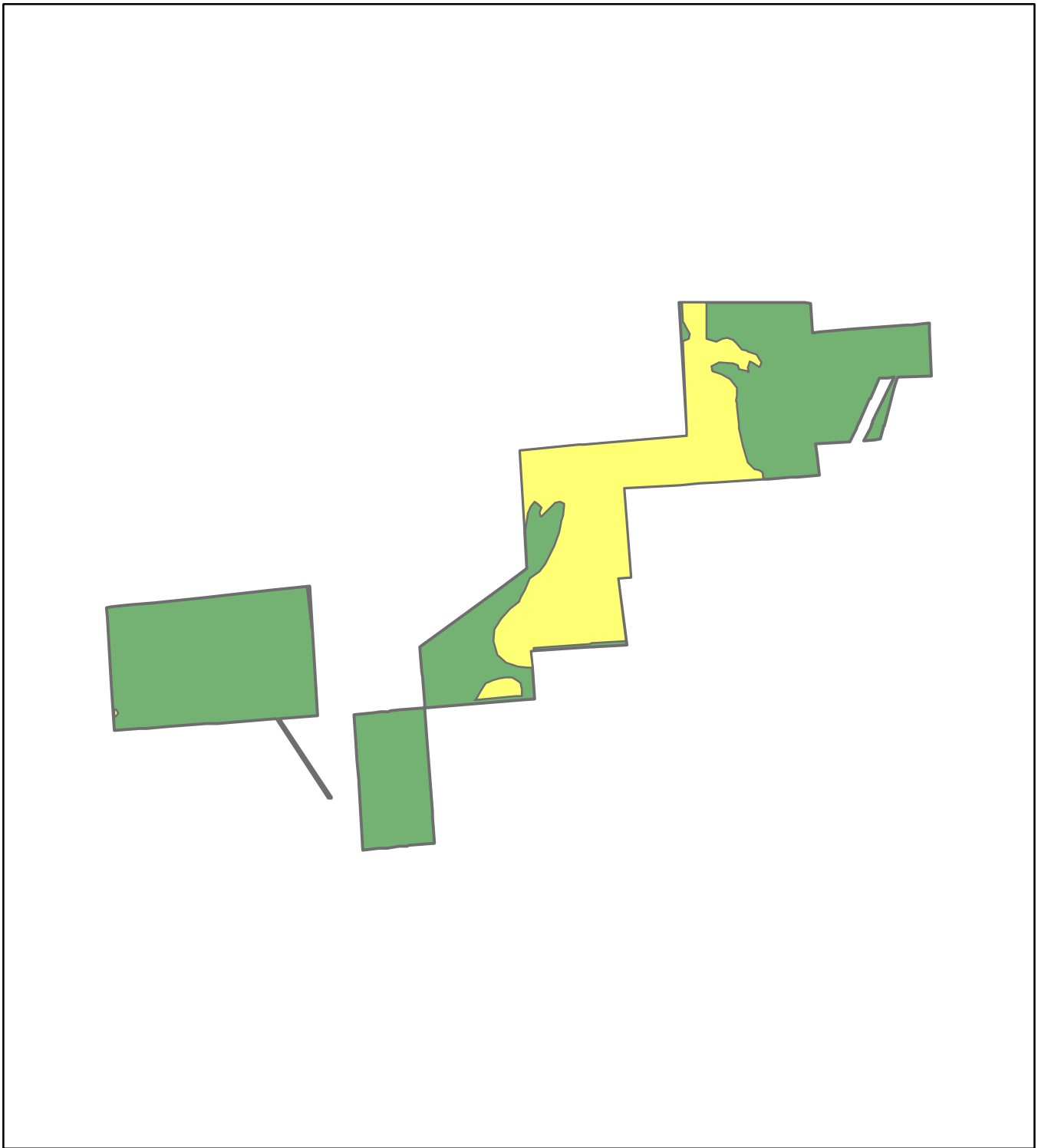


**FOREST BOUNDARY**  
 FOREST BOUNDARY


**REPRESENTATIVE SAMPLE TYPE**  
 Maple-Basswood Rich Mesic Forest

**TOOTHAKER CREEK STATE FOREST**  
**ST. LAWRENCE 16**  
**FIGURE 5**  
**Representative Sample Area**







**FOREST BOUNDARY**

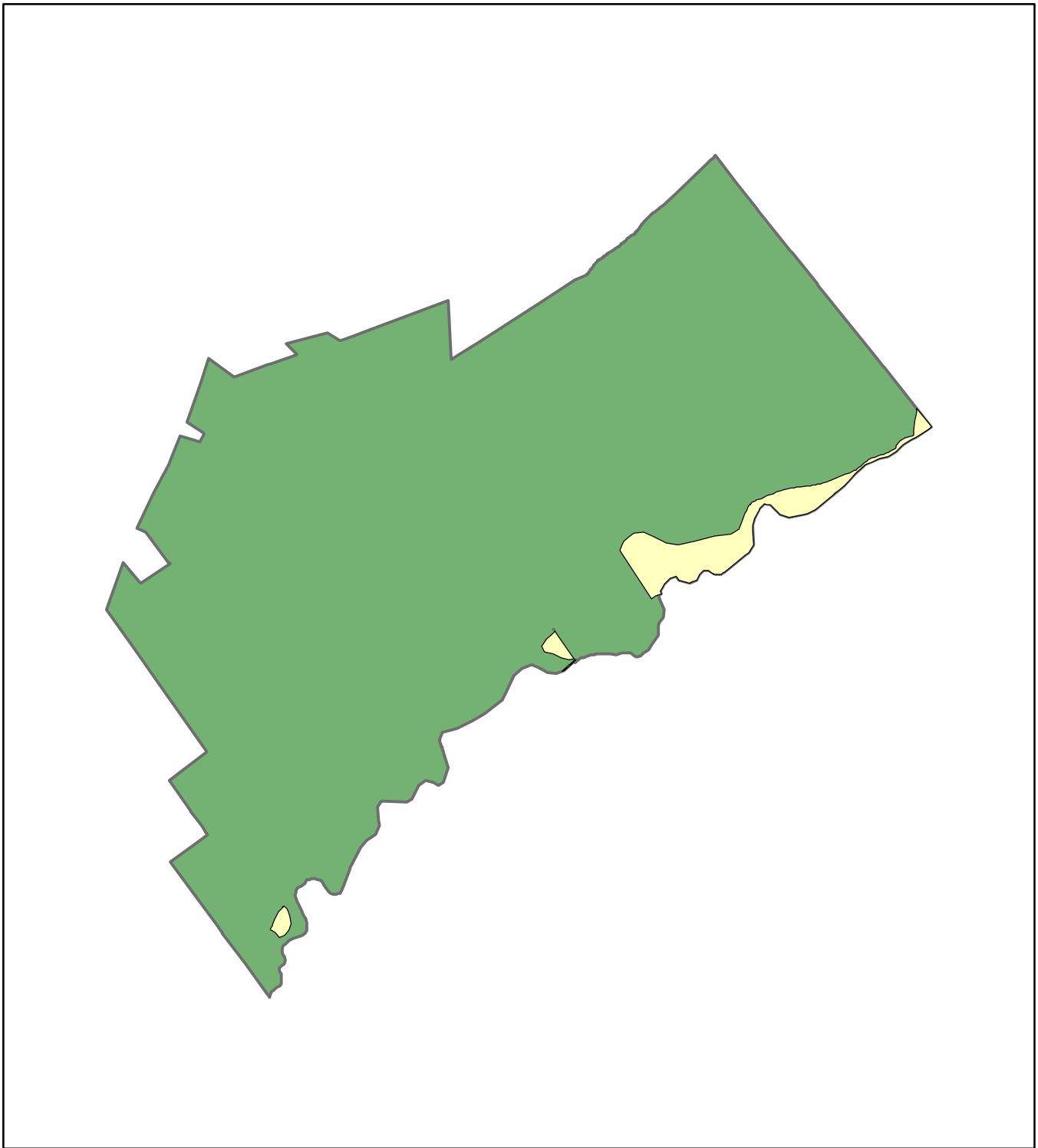
 FOREST BOUNDARY



**REPRESENTATIVE SAMPLE TYPE**

 Maple-Basswood Rich Mesic Forest

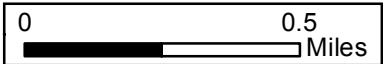
**COLD SPRING BROOK STATE FOREST**  
**ST. LAWRENCE 18**  
**FIGURE 5**  
**Representative Sample**  
**Area**

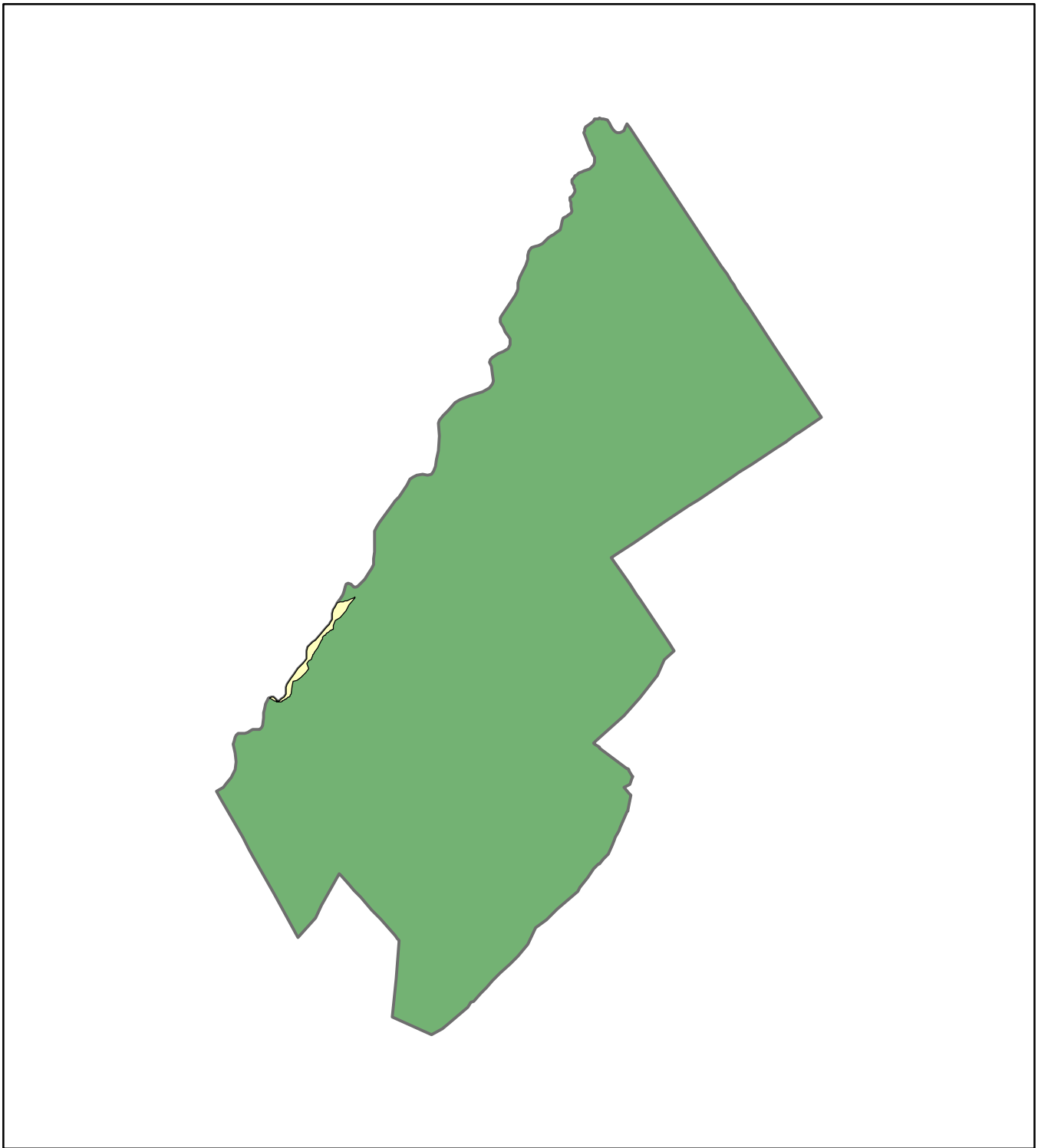






**FOREST BOUNDARY**  
 FOREST BOUNDARY  
**REPRESENTATIVE SAMPLE TYPE**  
 Silver Maple-Ash Swamp

**BEAVER CREEK STATE FOREST**  
**ST. LAWRENCE 29**  
**FIGURE 5**  
**Representative Sample Area**




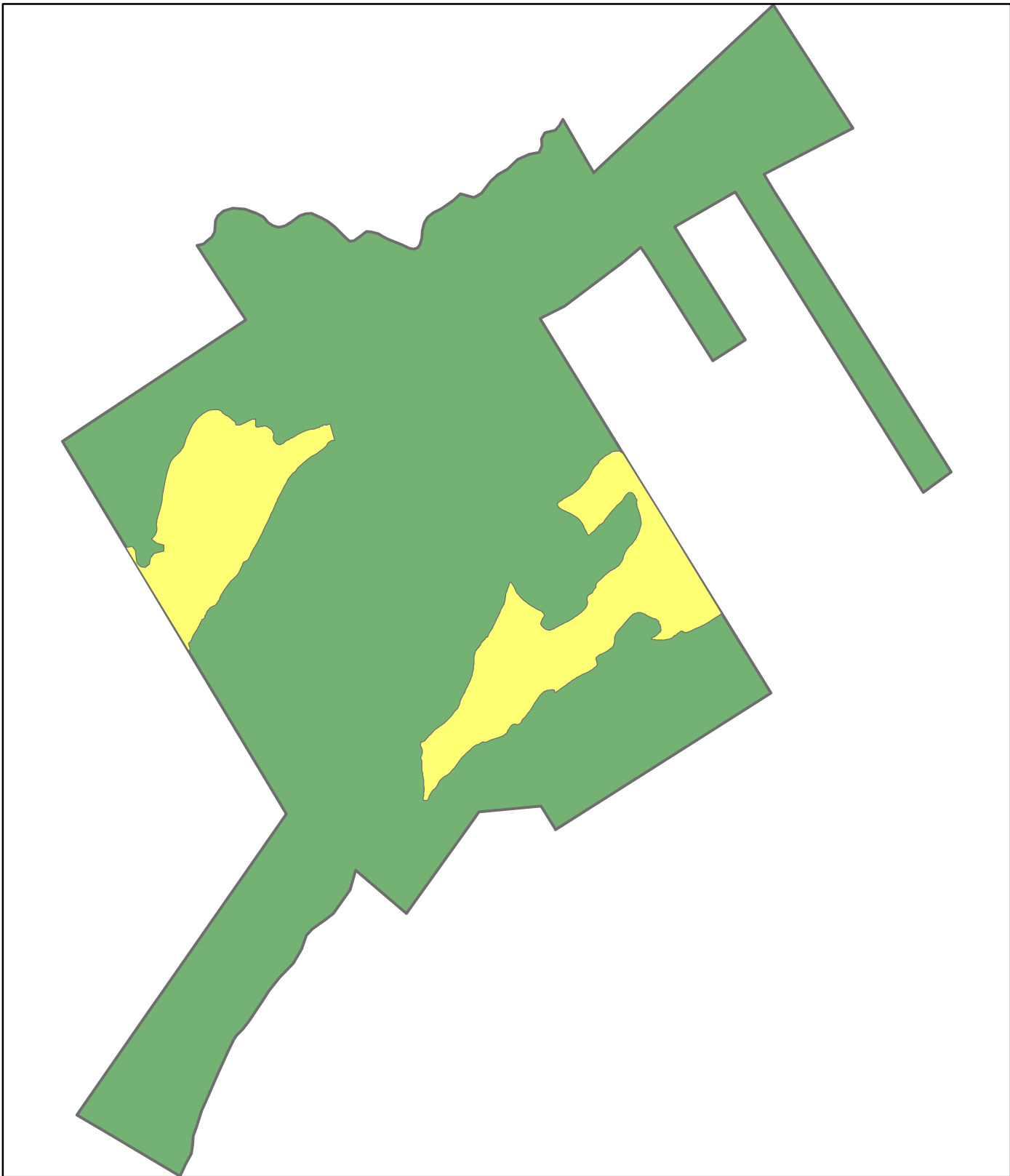


**FOREST BOUNDARY**  
 FOREST BOUNDARY


**REPRESENTATIVE SAMPLE TYPE**  
 Silver Maple-Ash Swamp

**BEAVER CREEK STATE FOREST**  
**ST. LAWRENCE 32**  
**FIGURE 5**  
**Representative Sample Area**






**FOREST BOUNDARY**

 FOREST BOUNDARY

**REPRESENTATIVE SAMPLE TYPE**

 Silver Maple-Ash Swamp

**Lonesome Bay State Forest**  
**St. Lawrence 36**  
**FIGURE 5**  
**Representative Sample**  
**Area**

