

**Current Facilities**

- FACILITY ID SIGN
- UNPAVED PARKING AREA
- PRIMITIVE CAMPSITE

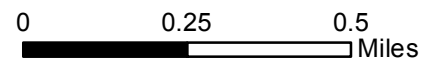
**Proposed Facilities**

- PROPOSED ADA CAMPSITE
- PROPOSED ADA PICNIC AREA
- KIOSK

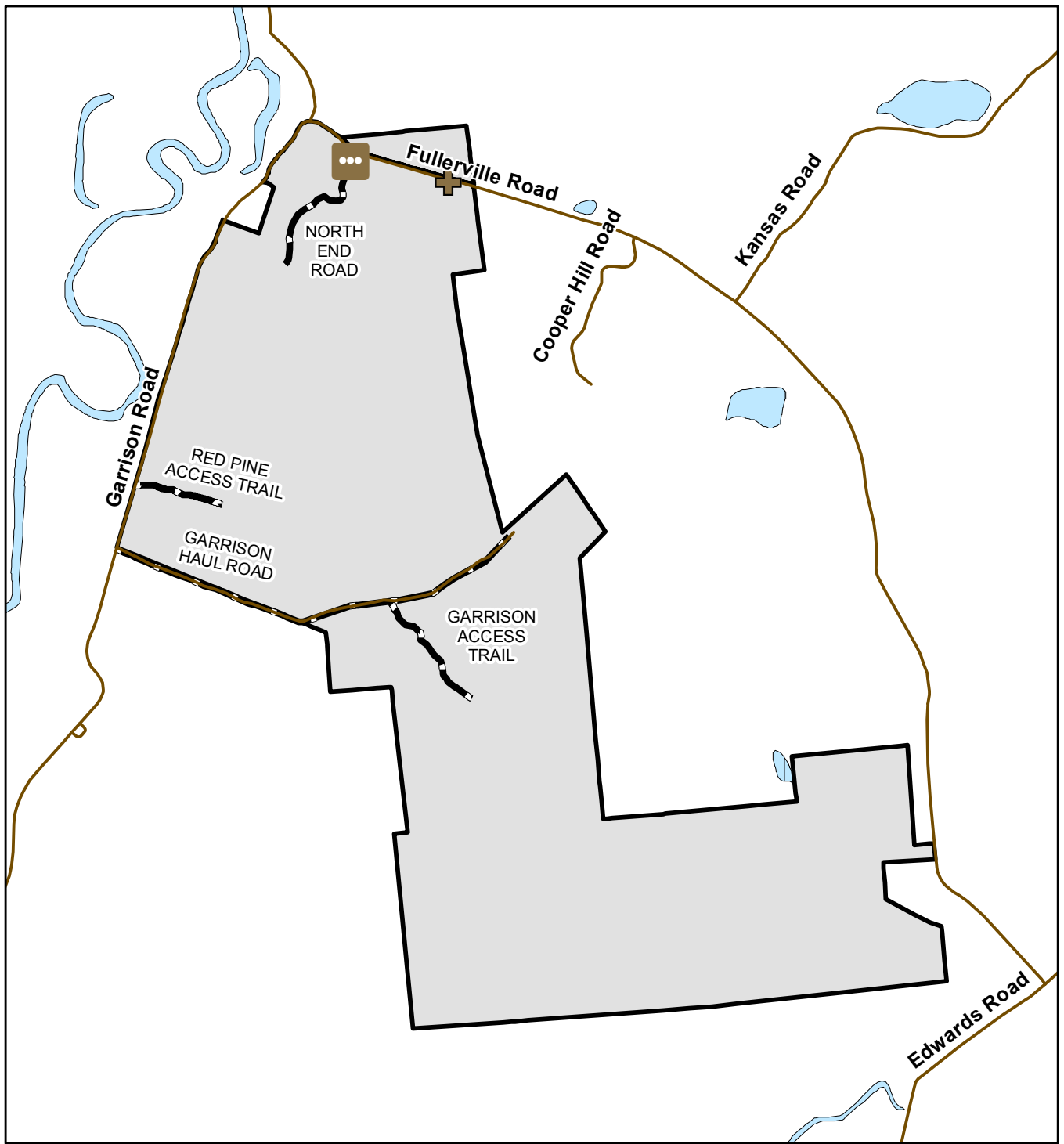
- PUBLIC ROADS
- ACCESS TRAIL
- HAUL ROAD
- RECREATIONAL TRAIL
- PUBLIC FOREST ACCESS ROAD
- Forest Boundary
- County Forest


**GREENWOOD CREEK STATE FOREST  
ST. LAWRENCE 04  
INFRASTRUCTURE & RECREATION**

**Figure 2**

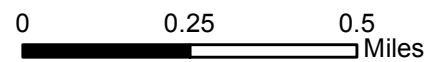


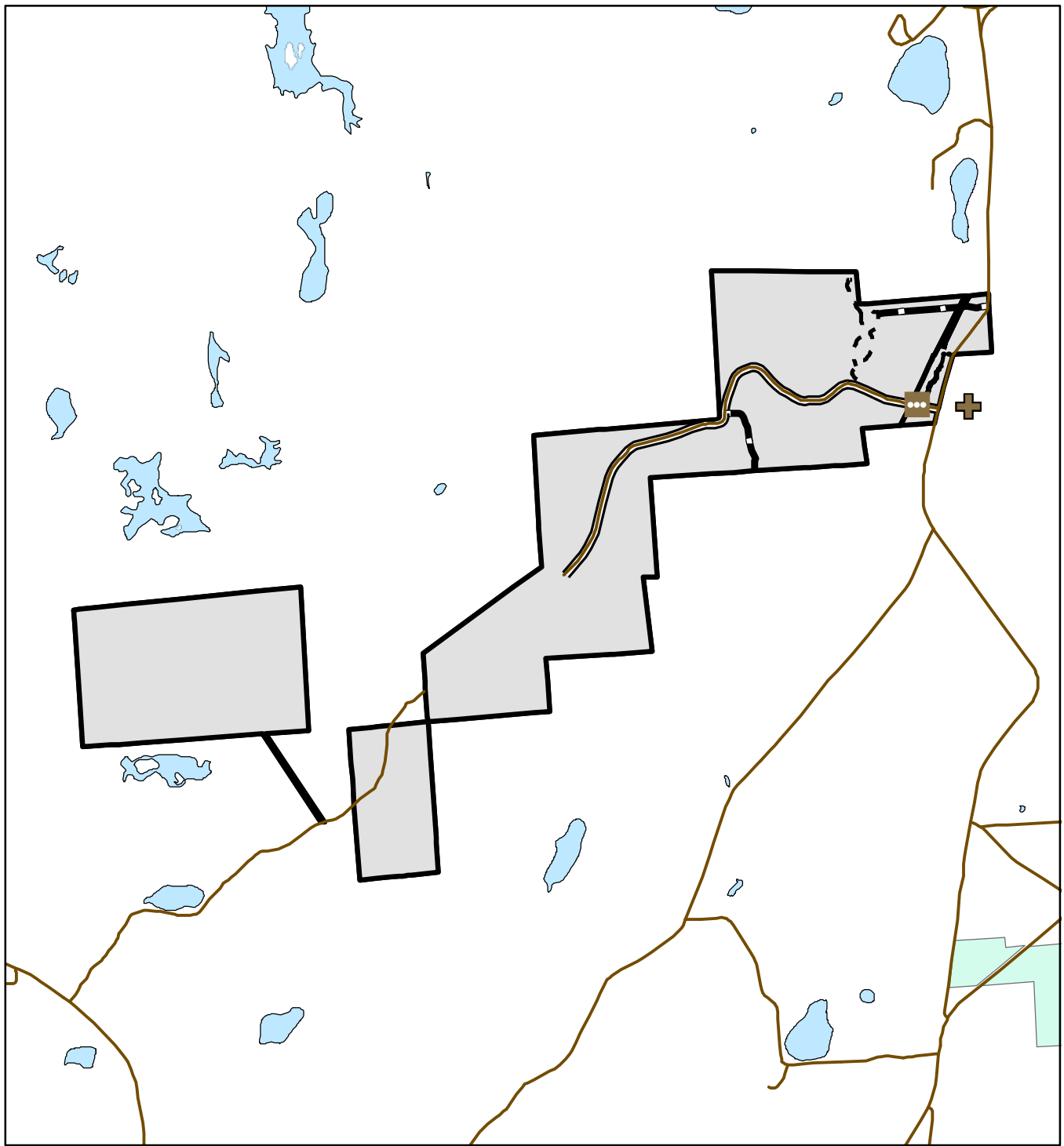
Please see Figure 7 for proposed  
St. Lawrence County Multiple Use Trail



- Current Facilities**  Forest Boundary
-  FACILITY ID SIGN
-  GATE
-  PUBLIC ROADS

**TOOTHAKER CREEK STATE FOREST  
ST. LAWRENCE 16  
INFRASTRUCTURE & RECREATION  
Figure 2**



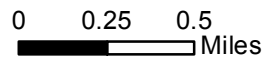


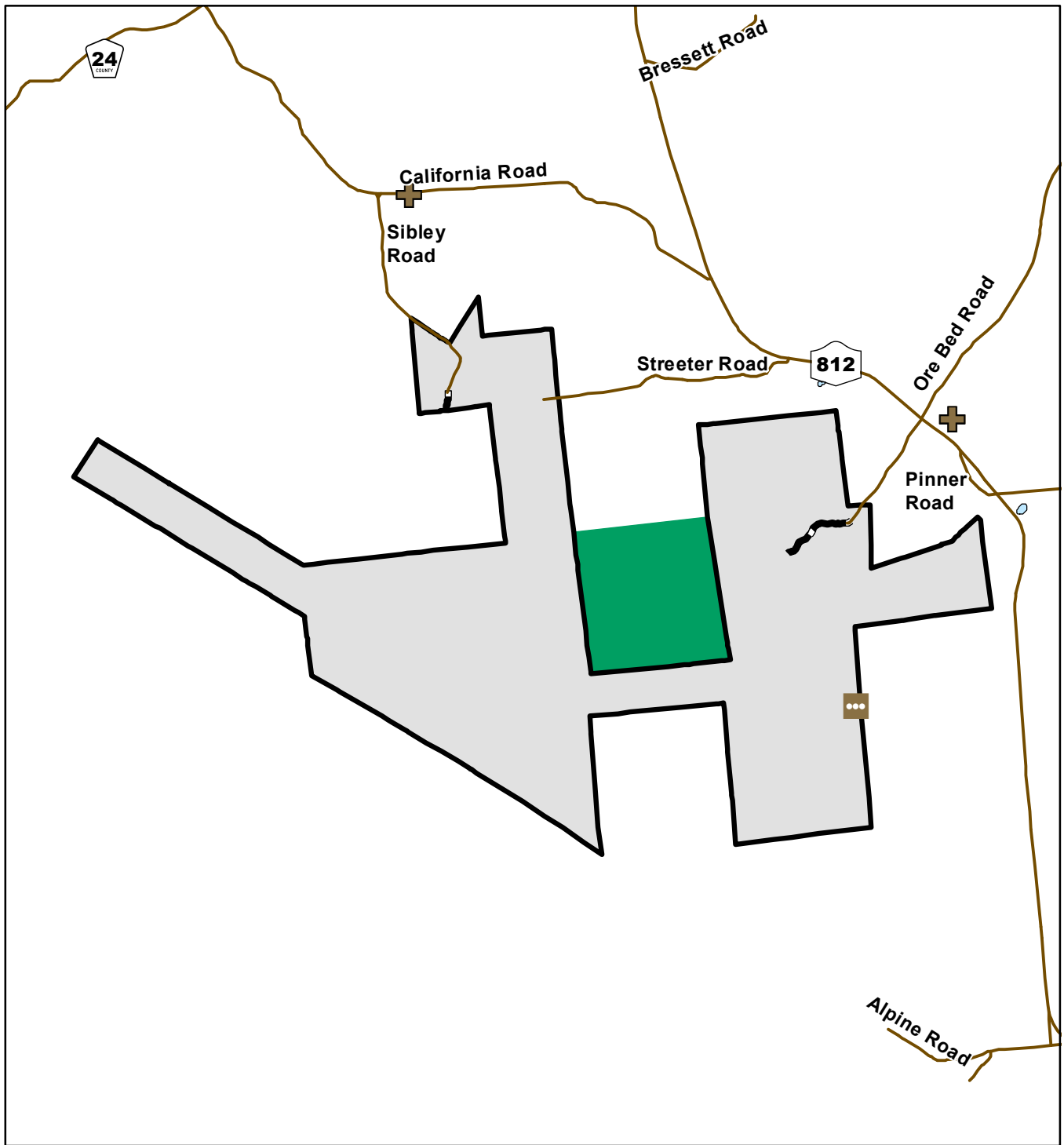
- Current Facilities**
- GATE
  - Forest Boundary
  - ACCESS TRAIL
  - HAUL ROAD
  - RECREATIONAL TRAIL
  - PUBLIC ROADS
  - PUBLIC FOREST ACCESS ROAD

**COLD SPRING BROOK STATE FOREST  
ST. LAWRENCE 18  
INFRASTRUCTURE & RECREATION  
Figure 2**



See Figure 6 for Snowmobile Trails





**Current Facilities**

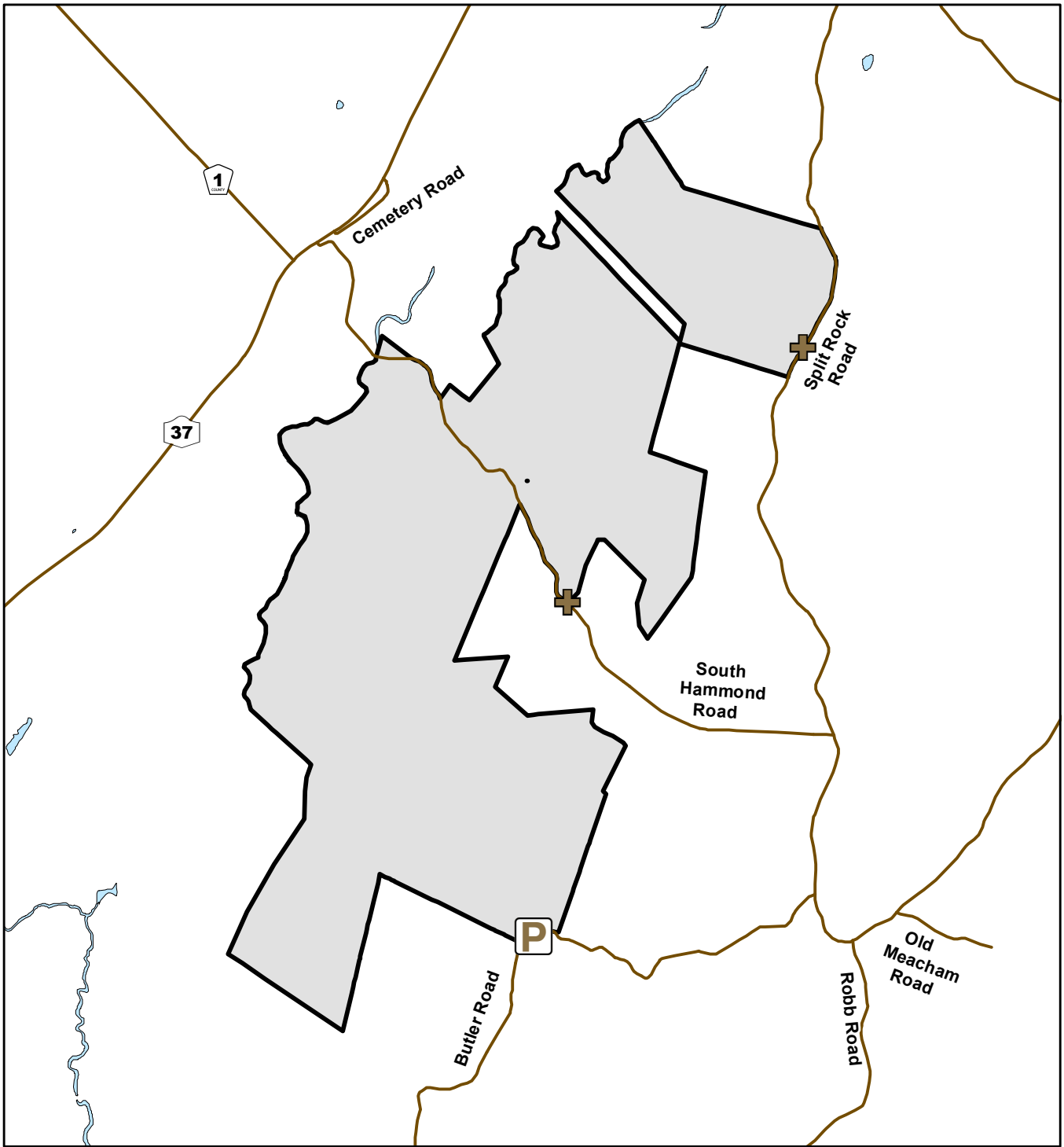
-  GATE
-  PUBLIC ROADS
-  Forest Boundary
-  HAUL ROAD
-  Forest Preserve

**CALIFORNIA ROAD STATE FOREST  
ST. LAWRENCE 21  
INFRASTRUCTURE & RECREATION**

**Figure 2**




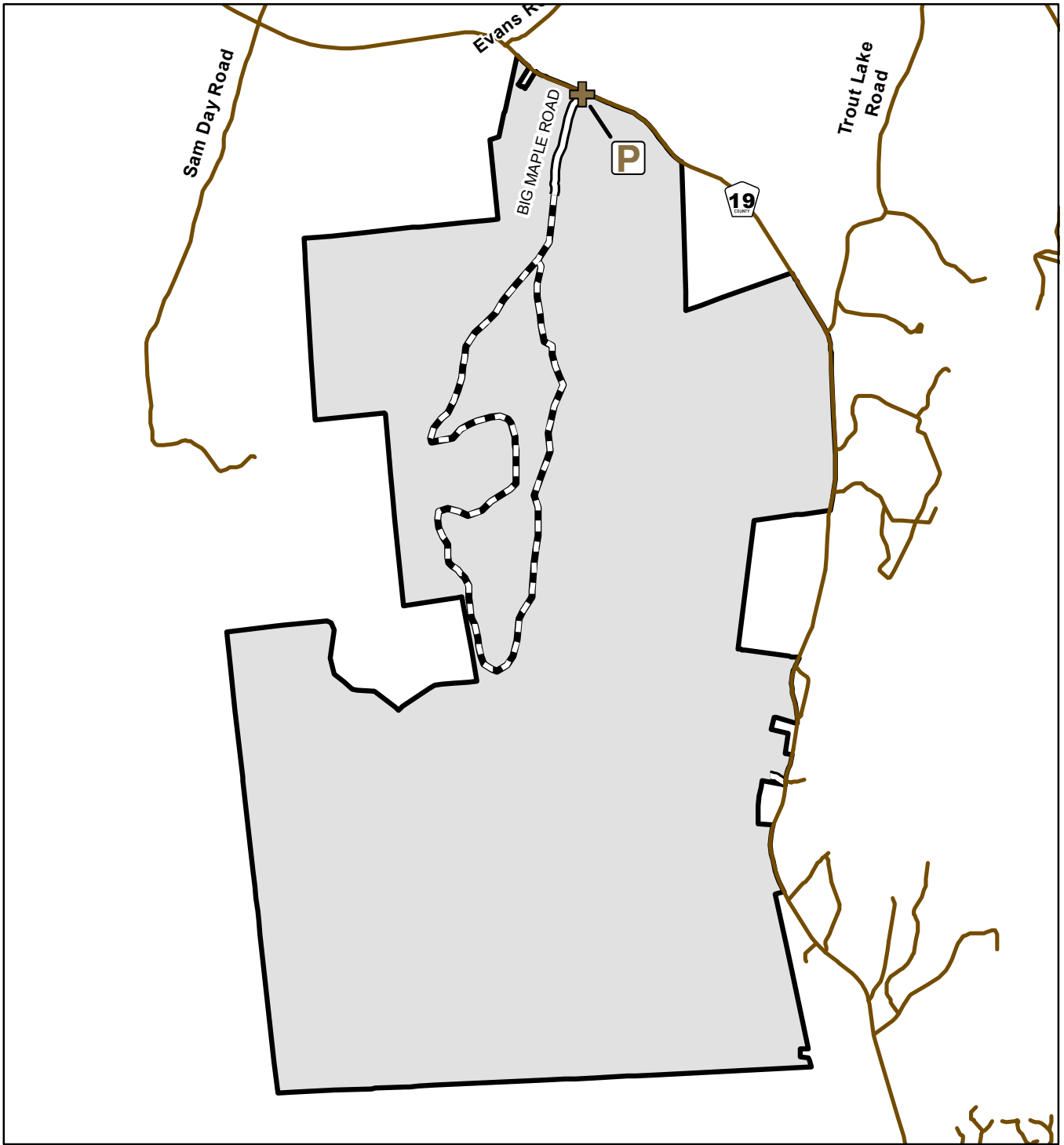
0 0.25 0.5  
Miles




**Current Facilities**  FACILITY ID SIGN  
 PUBLIC ROADS  
 Forest Boundary  
**Proposed Facilities**  
 PROPOSED PARKING AREA

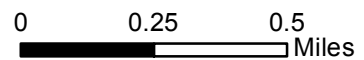
**SOUTH HAMMOND STATE FOREST**  
**ST. LAWRENCE 24**  
**INFRASTRUCTURE & RECREATION**  
**Figure 2**

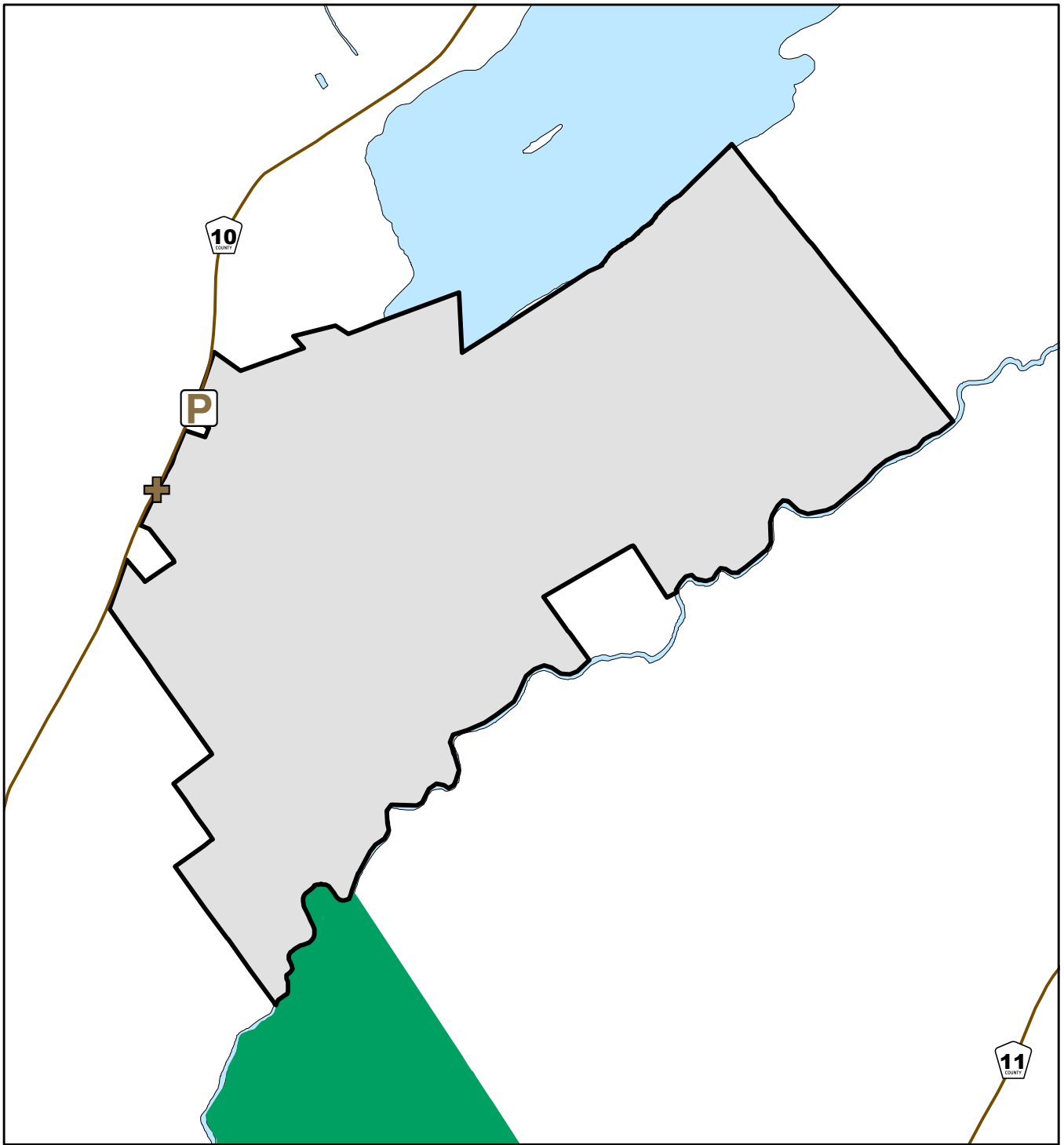
0 0.25 0.5  
 Miles



-  PUBLIC ROADS
-  HAUL ROAD
- Current Facilities**
-  FACILITY ID SIGN
-  Forest Boundary
- Proposed Facilities**
-  PROPOSED PARKING AREA
- Proposed Trail**
- 

**FIRE-FALL STATE FOREST  
ST. LAWRENCE 27  
INFRASTRUCTURE & RECREATION**  
Figure 2





**Current Facilities**

⊕ FACILITY ID SIGN

**Proposed Facilities**

**P** PROPOSED PARKING AREA

— PUBLIC ROADS

- - - HAUL ROAD

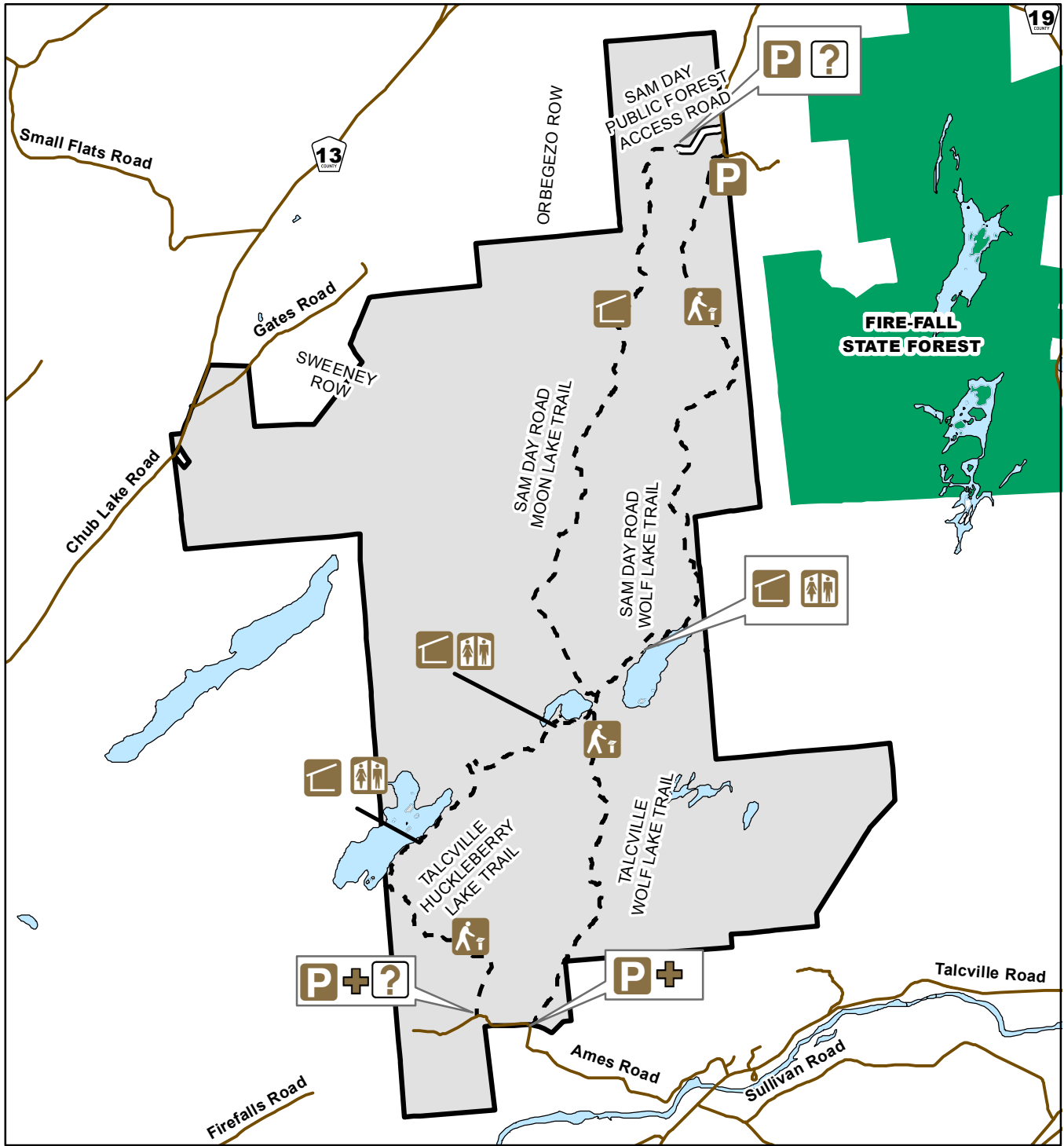
▭ Forest Boundary

■ Other State Forest

**BEAVER CREEK STATE FOREST  
ST. LAWRENCE 29  
INFRASTRUCTURE & RECREATION  
Figure 2**



0 0.25 0.5  
Miles



**Current Facilities**

⊕ FACILITY ID SIGN

▢ LEAN-TO

P UNPAVED PARKING AREA

♂♀ PIT PRIVY

🚶 TRAILHEAD REGISTER

— PUBLIC ROADS

▭ Forest Boundary

■ Other State Forest

- RECREATIONAL TRAIL

- RIGHT-OF-WAY

▬ PUBLIC FOREST ACCESS ROAD

**Proposed Facilities**

Ⓜ KIOSK

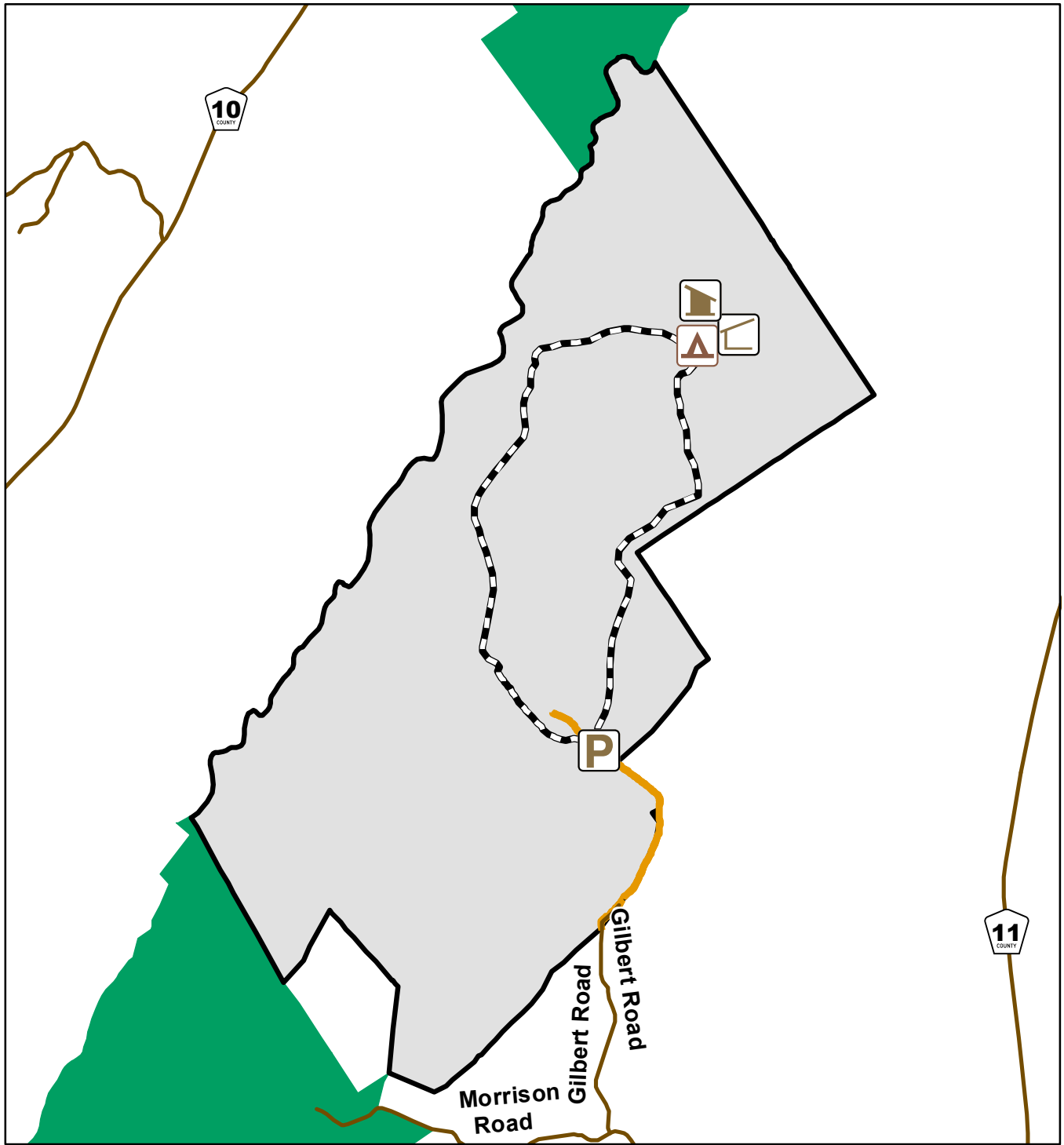
**WOLF LAKE STATE FOREST  
ST. LAWRENCE 30  
INFRASTRUCTURE & RECREATION**

**Figure 2**

0 0.25 0.5  
Miles







- PUBLIC ROADS
- Forest Boundary
- Other State Forest
- ~ HAUL ROAD

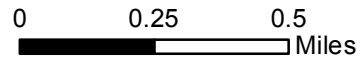
**Proposed Facilities**

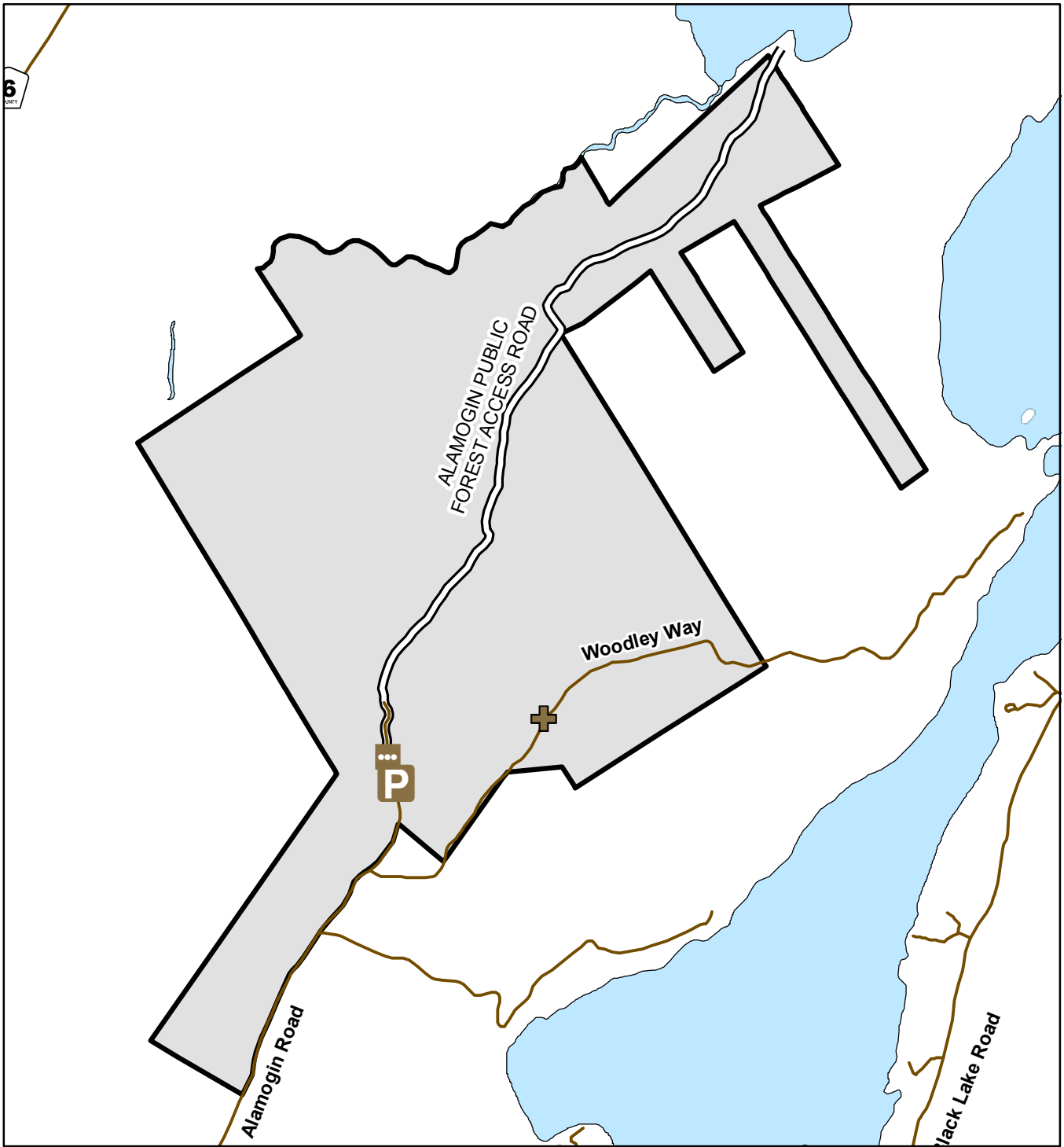
- ▲ CAMPSITE
- ◻ LEAN-TO
- P PROPOSED PARKING AREA
- ▒ PIT PRIVY

**Proposed Trail**









**BEAVER CREEK STATE FOREST  
ST. LAWRENCE 32  
INFRASTRUCTURE & RECREATION  
Figure 2**



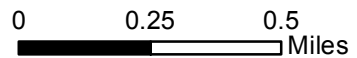


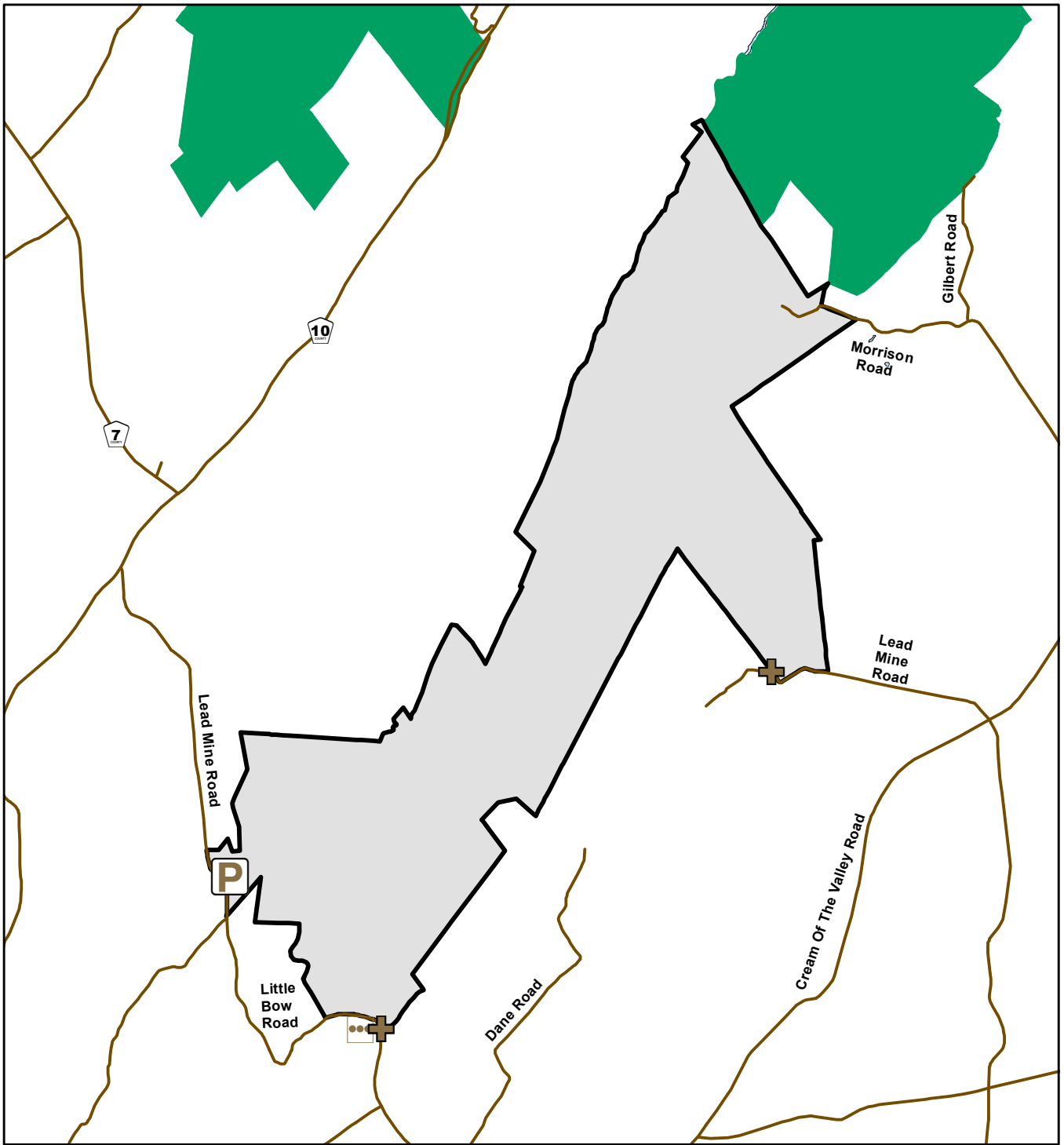
**Current Facilities**

-  FACILITY ID SIGN
-  GATE
-  UNPAVED PARKING AREA
-  PUBLIC ROADS

-  Forest Boundary
-  PUBLIC FOREST ACCESS ROAD

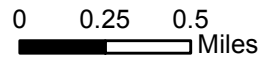
**LONESOME BAY STATE FOREST  
ST. LAWRENCE 36  
INFRASTRUCTURE & RECREATION**  
Figure 2

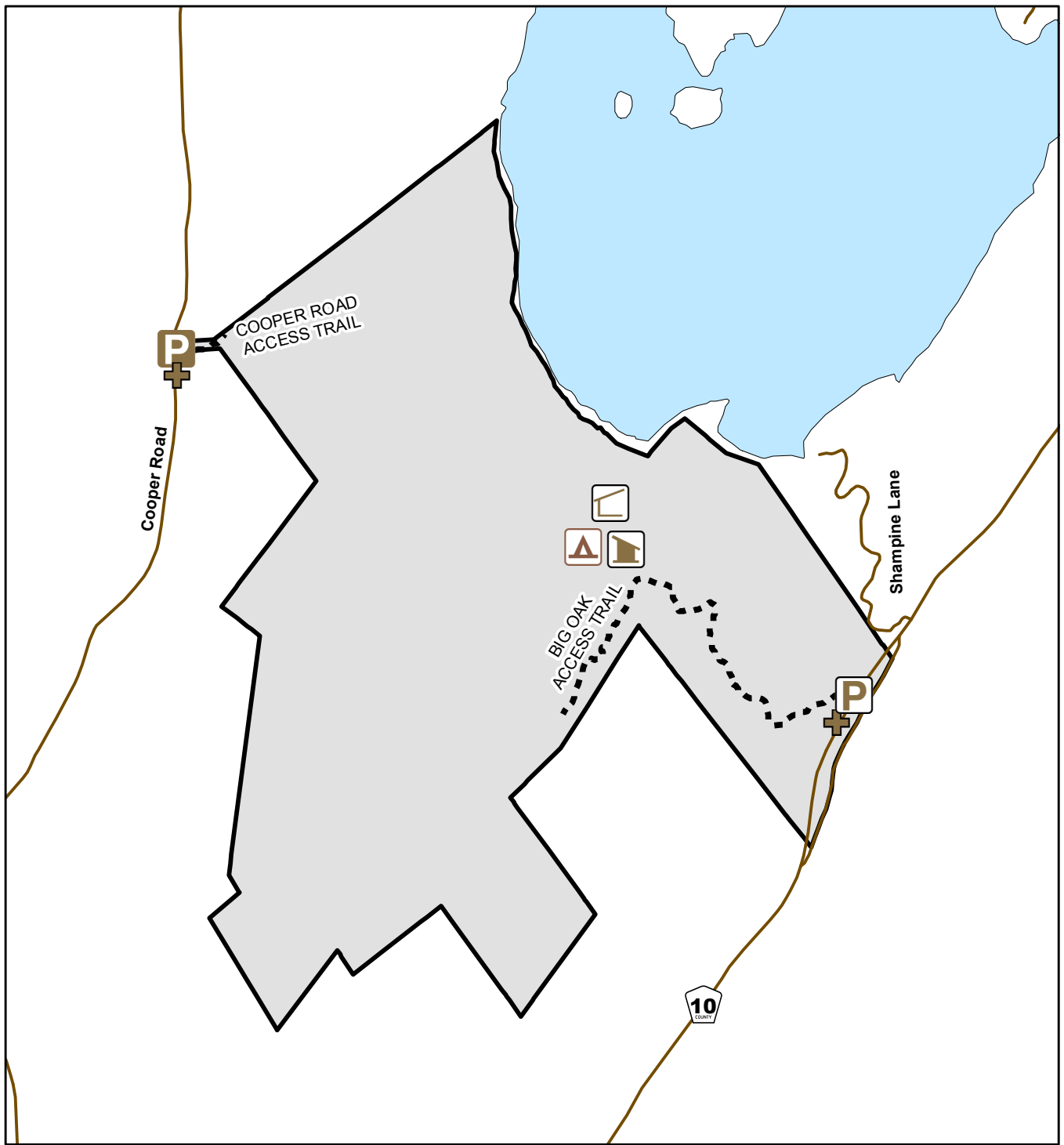





- |                           |                            |
|---------------------------|----------------------------|
| <b>Current Facilities</b> | Forest Boundary            |
| FACILITY ID SIGN          | Other State Forest         |
| PUBLIC ROADS              | <b>Proposed Facilities</b> |
|                           | GATE                       |
|                           | UNPAVED PARKING AREA       |


**BEAVER CREEK STATE FOREST  
ST. LAWRENCE 37  
INFRASTRUCTURE & RECREATION**  
**Figure 2**









**Current Facilities**

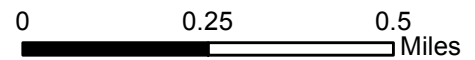
-  FACILITY ID SIGN
-  PARKING AREA
-  PUBLIC ROADS
-  ACCESS TRAIL

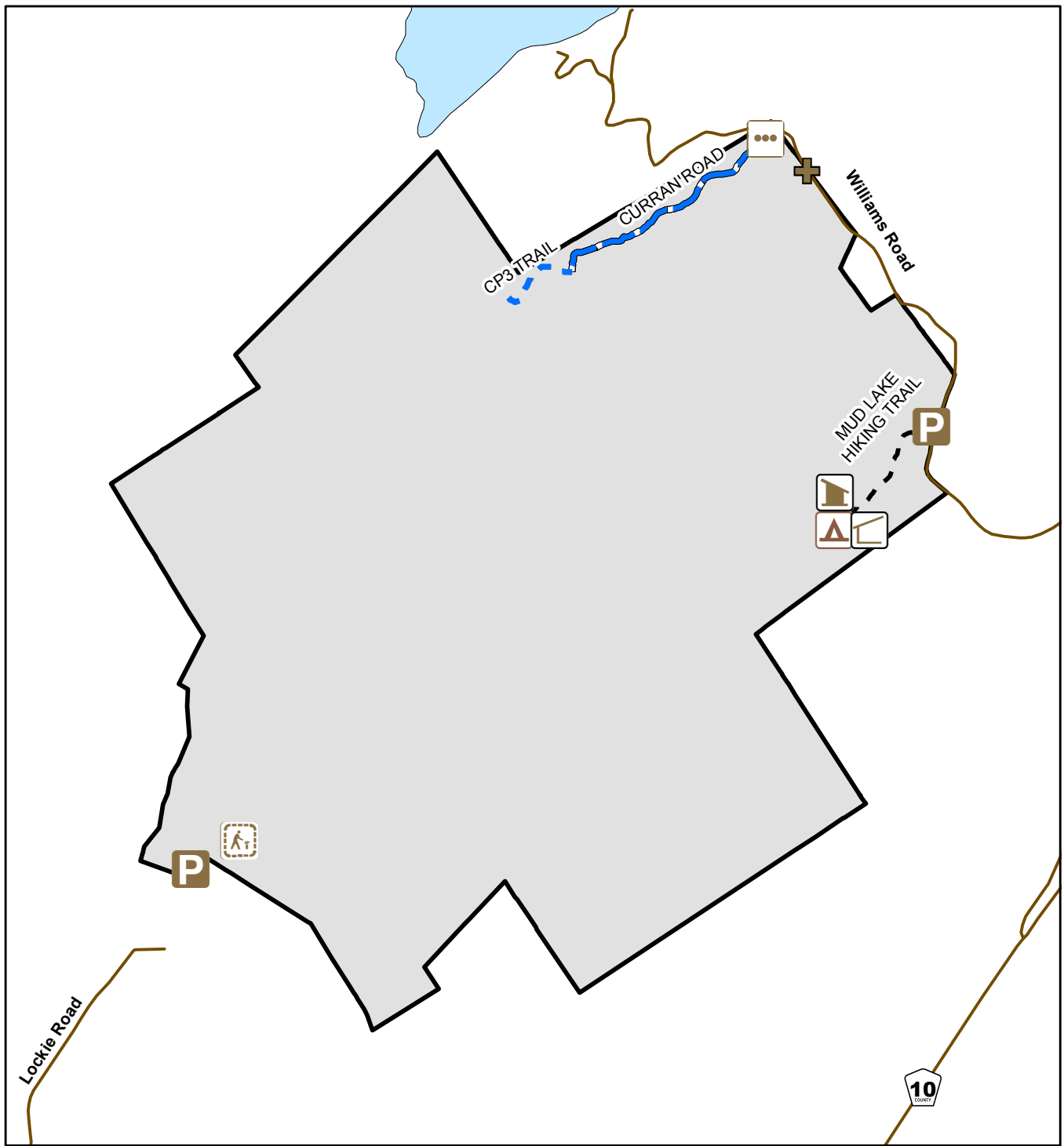
 Forest Boundary

**Proposed Facilities**

-  CAMPSITE
-  LEAN-TO
-  PIT PRIVY
-  UNPAVED PARKING AREA

**HICKORY LAKE STATE FOREST  
ST. LAWRENCE 38  
INFRASTRUCTURE & RECREATION  
Figure 2**







**Current Facilities**

-  FACILITY ID SIGN
-  HISTORIC SITE
-  UNPAVED PARKING AREA

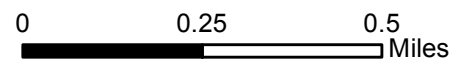
**MAPPWD**

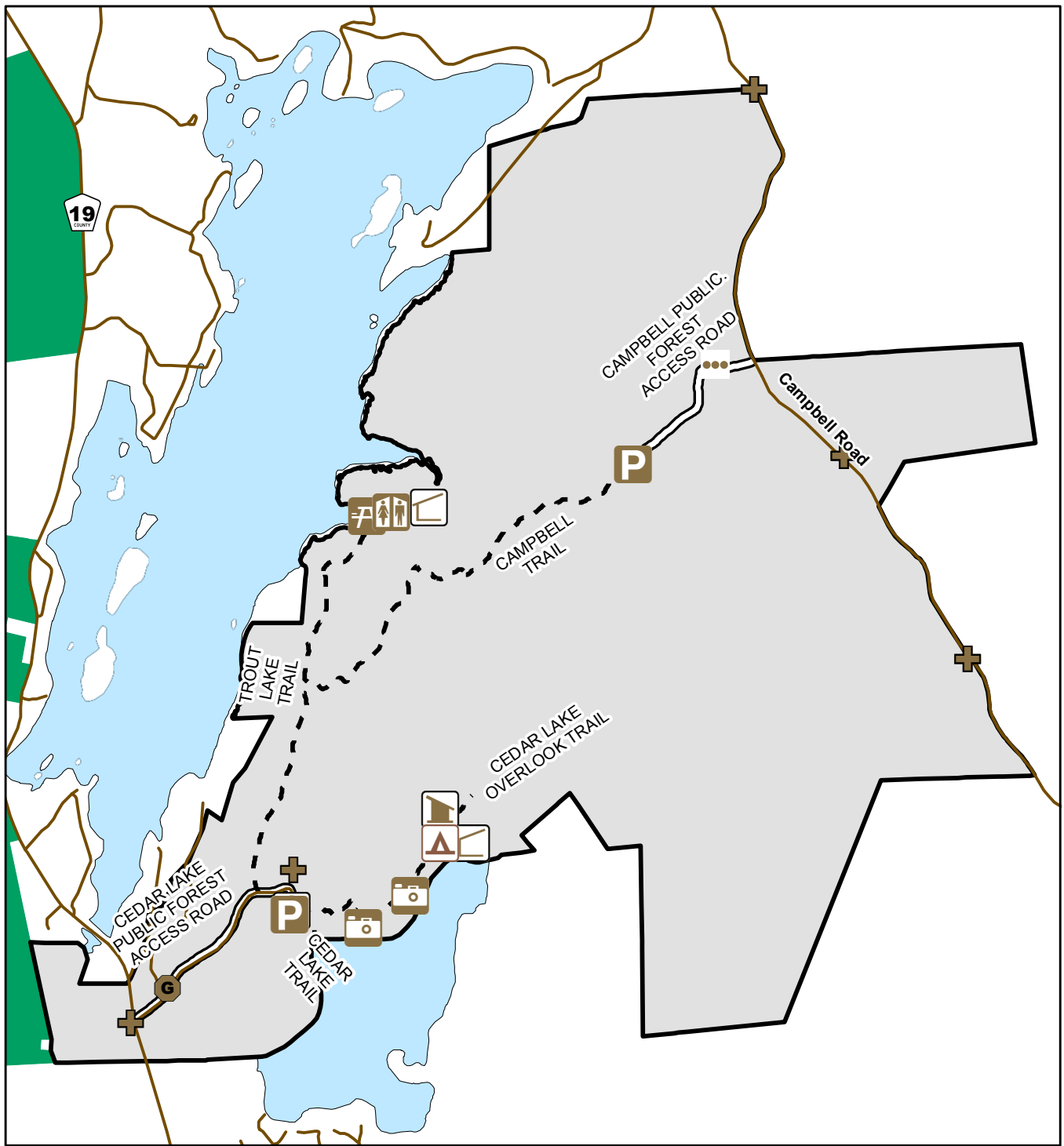
-  HAUL ROAD
-  RECREATIONAL TRAIL

**Forest Boundary**

-  Forest Boundary
- Proposed Facilities**
-  INTERPRETATIVE TRAIL
-  CAMPSITE
-  GATE
-  LEAN-TO
-  PIT PRIVY

**PLEASANT LAKE STATE FOREST  
ST. LAWRENCE 39  
INFRASTRUCTURE & RECREATION  
Figure 2**





**Current Facilities**

⊕ FACILITY ID SIGN

P UNPAVED PARKING AREA

⌘ PICNIC SITE

♿ PIT PRIVY

📷 SCENIC VISTA

— PUBLIC ROADS

▭ Forest Boundary

- RECREATIONAL TRAIL

≡ PUBLIC FOREST ACCESS ROAD

**Proposed Facilities**

⚠ CAMPSITE

? KIOSK

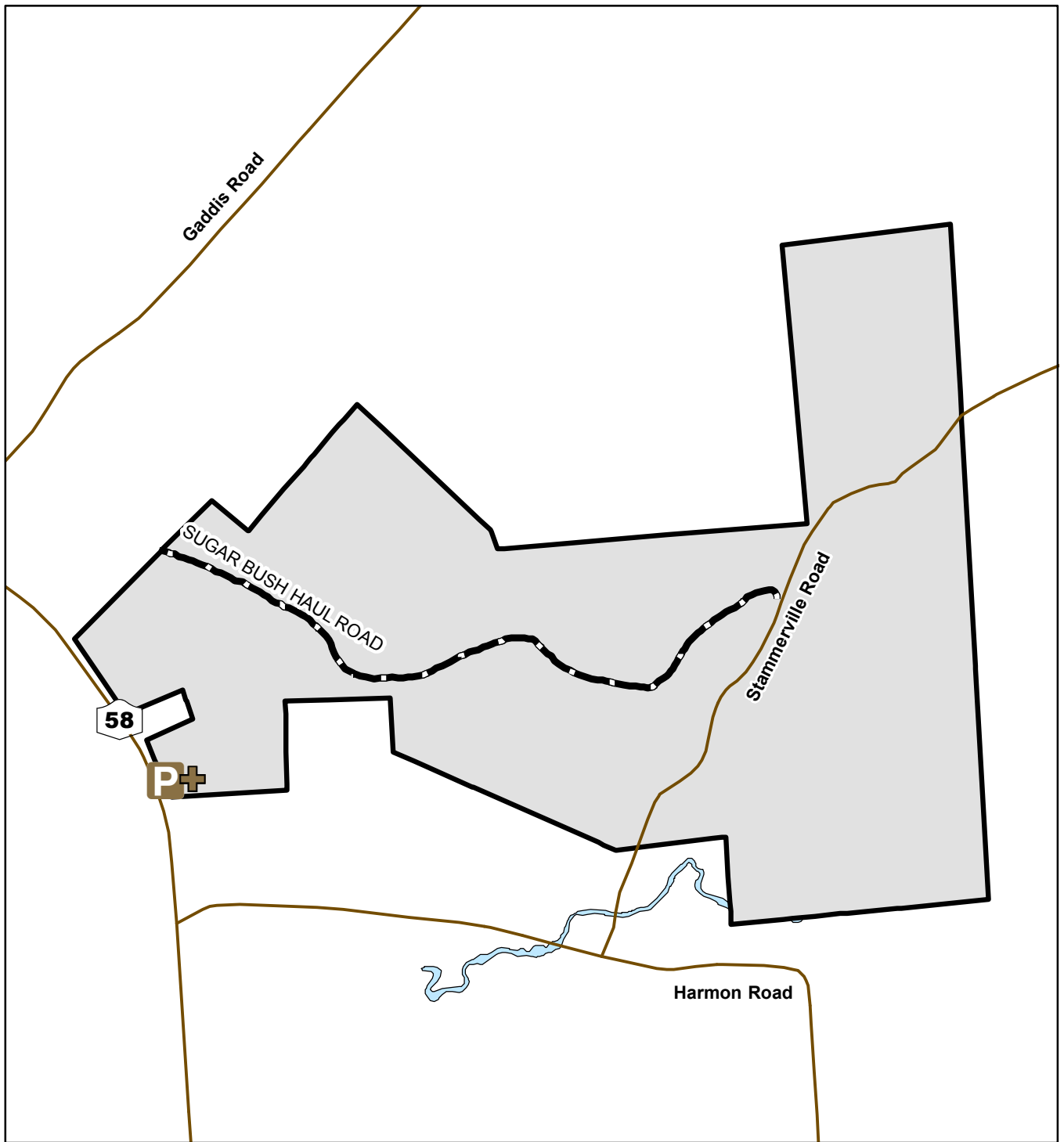
📖 LEAN-TO

♿ PIT PRIVY

**TROUT LAKE STATE FOREST  
ST. LAWRENCE 42  
INFRASTRUCTURE & RECREATION  
Figure 2**

0 0.25 0.5 Miles





**Current Facilities**

**+** FACILITY ID SIGN

**P** UNPAVED PARKING AREA

— PUBLIC ROADS

**▭** Forest Boundary

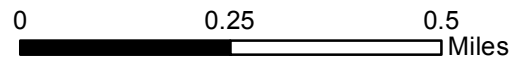
**- - -** HAUL ROAD

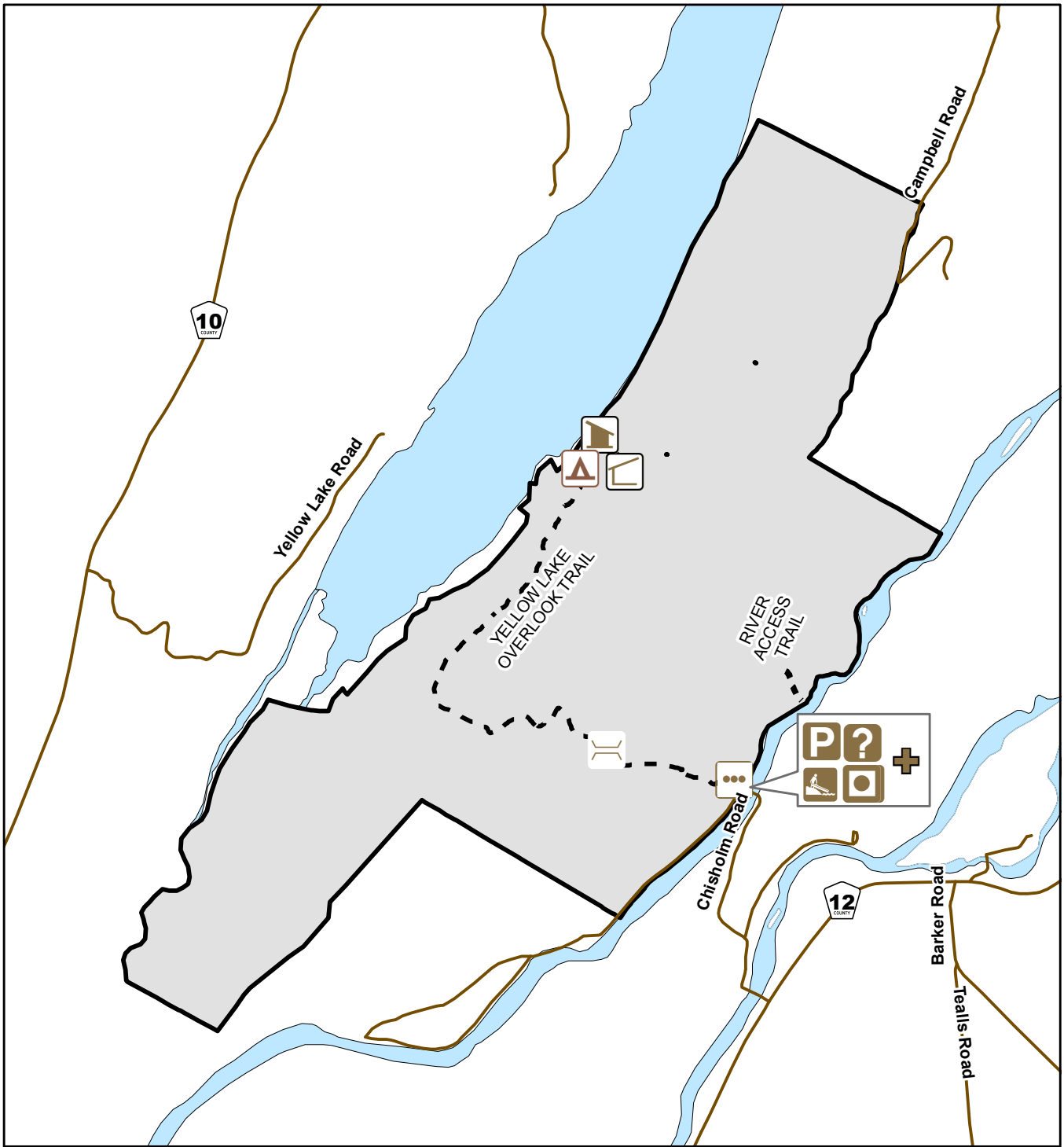
**STAMMER CREEK STATE FOREST  
ST. LAWRENCE 43  
INFRASTRUCTURE & RECREATION**








**Figure 2**


See Figure 6 for Snowmobile Trails







**Current Facilities**

-  HAND LAUNCH
-  HISTORIC SITE
-  KIOSK
-  UNPAVED PARKING AREA
-  PUBLIC ROADS

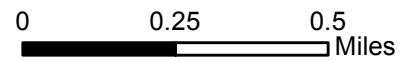
 Forest Boundary

-  ACCESS TRAIL
-  RECREATIONAL TRAIL

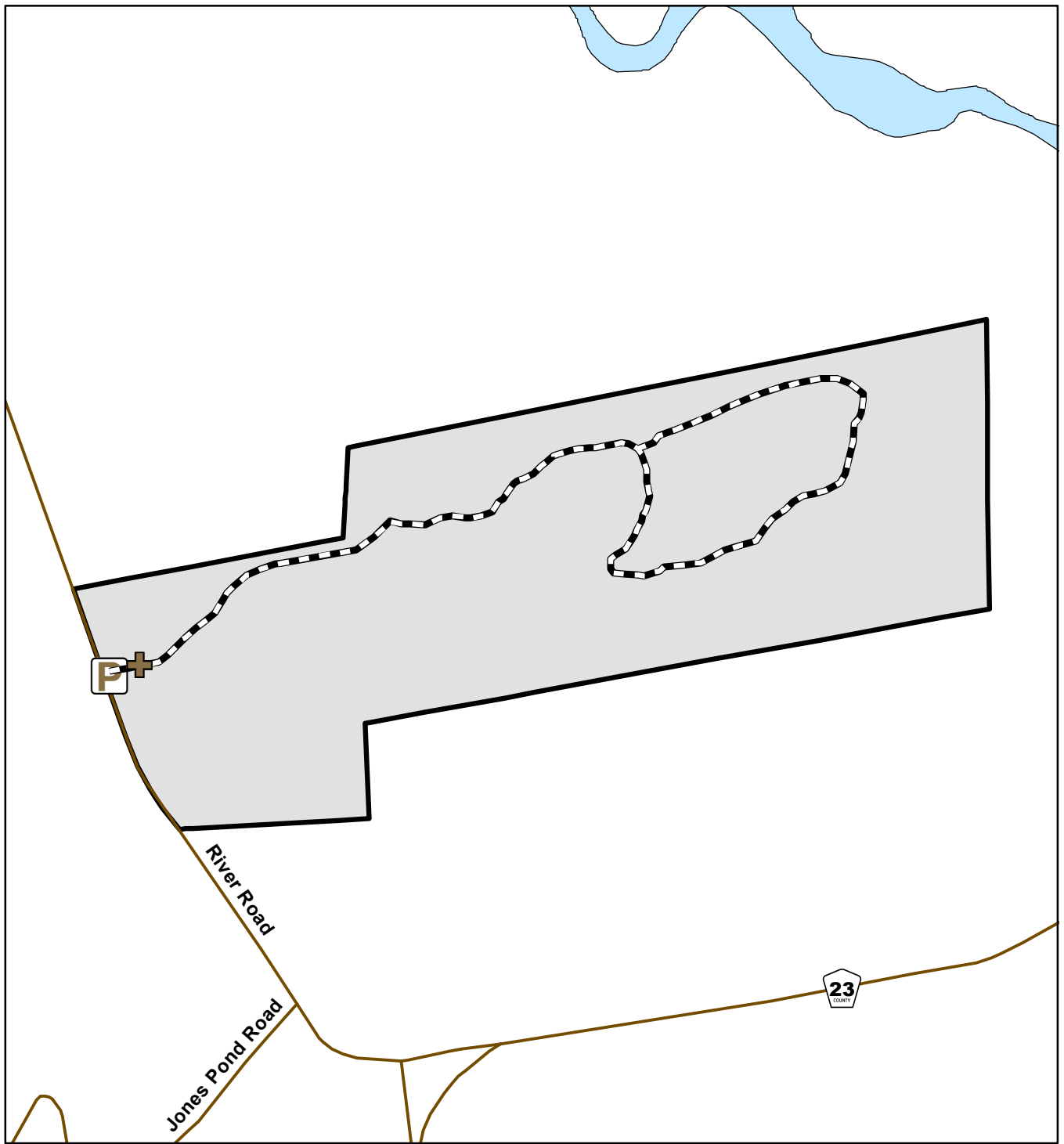
**Proposed Facilities**

-  FOOT BRIDGE
-  CAMPSITE
-  GATE
-  LEAN-TO
-  PIT PRIVY

**YELLOW LAKE STATE FOREST  
ST. LAWRENCE 44  
INFRASTRUCTURE & RECREATION**  
Figure 2







- |                           |                            |
|---------------------------|----------------------------|
| <b>Current Facilities</b> | Forest Boundary            |
| FACILITY ID SIGN          | <b>Proposed Facilities</b> |
| PUBLIC ROADS              | PROPOSED PARKING AREA      |
|                           | <b>Proposed Trail</b>      |
|                           |                            |

**BONNER LAKE STATE FOREST  
ST. LAWRENCE 45  
INFRASTRUCTURE & RECREATION**  
**Figure 2**

