Streams, Ponds and Wetlands

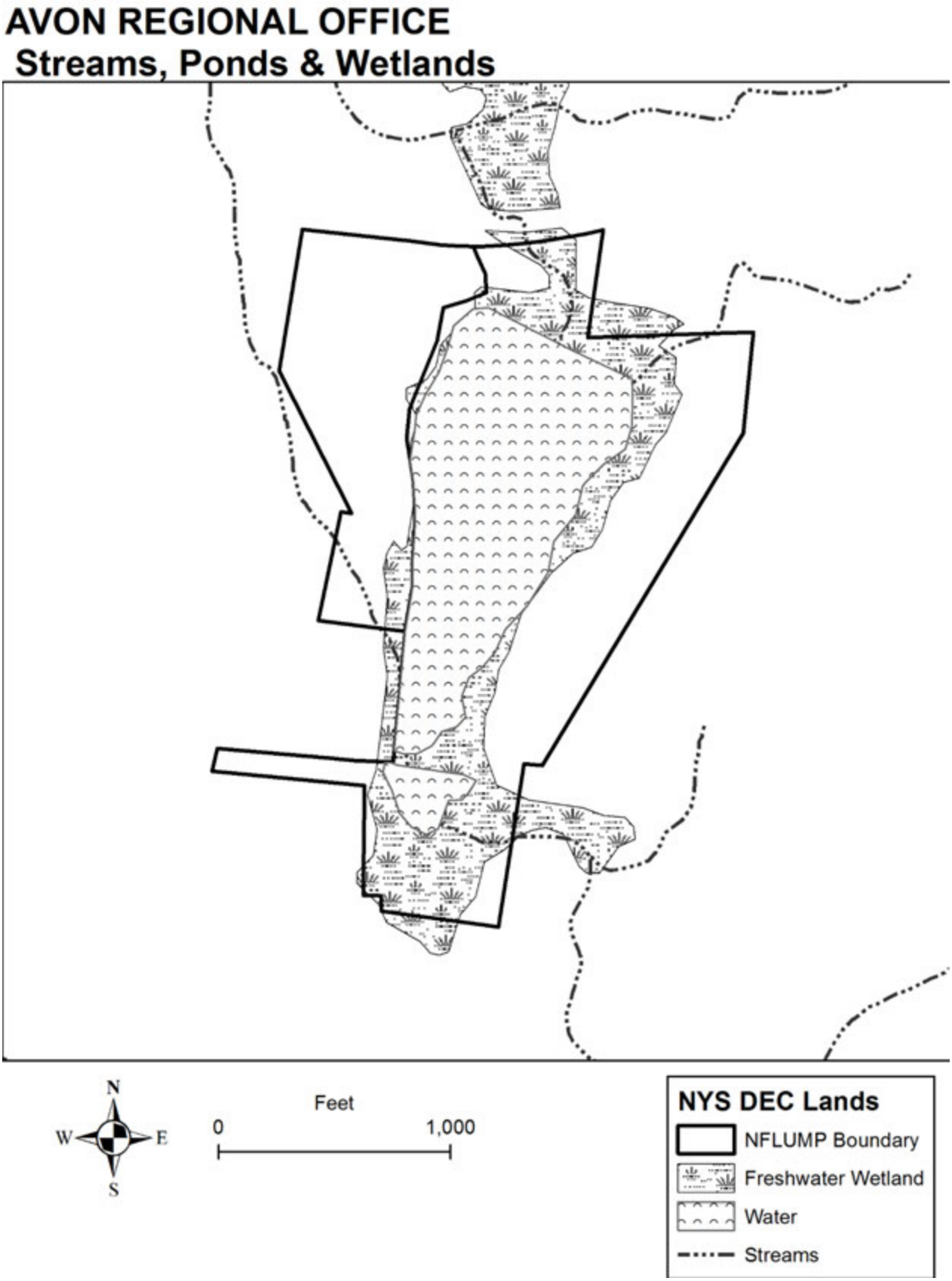

BARE HILL UNIQUE AREA, NORTH
Streams, Ponds & Wetlands

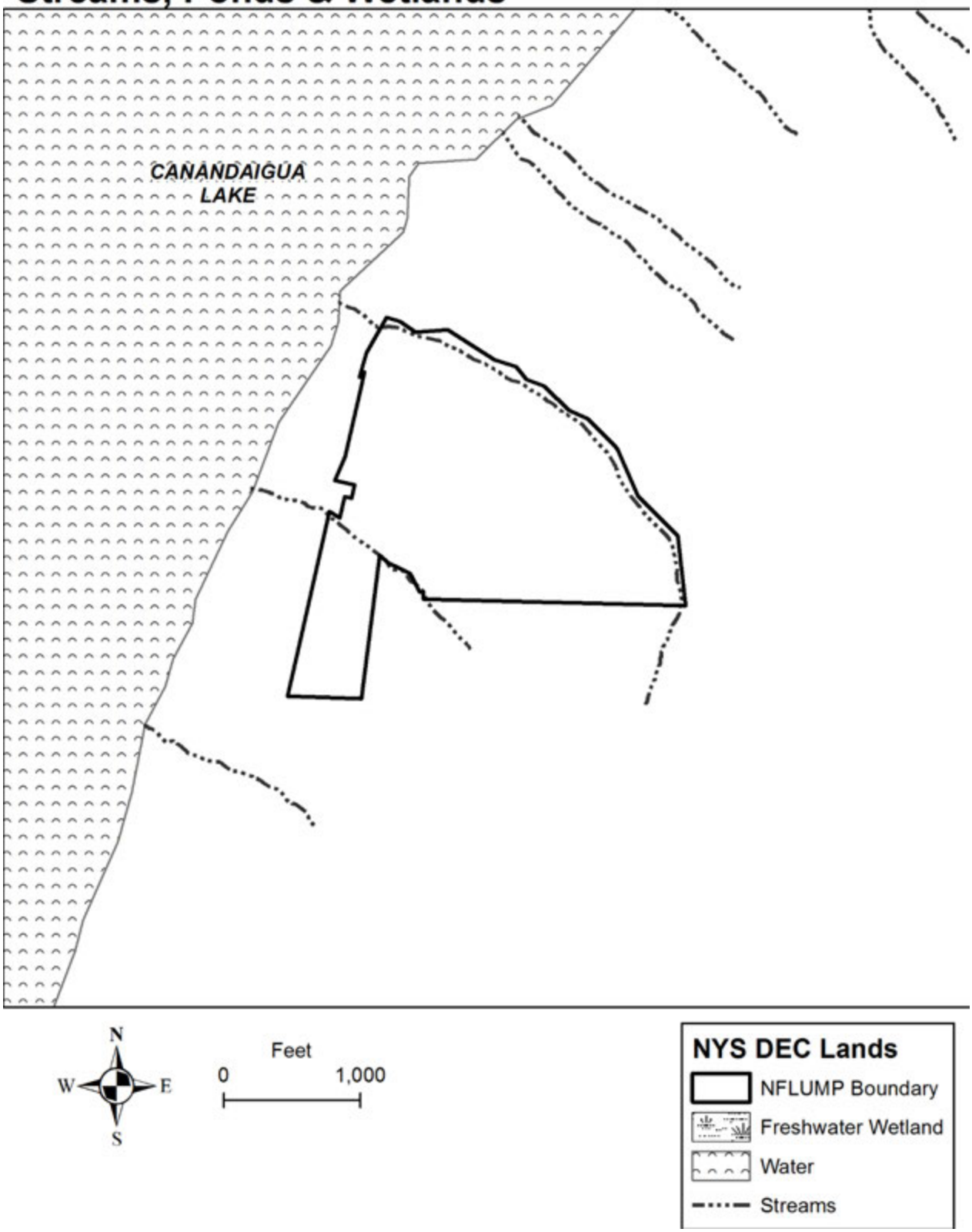

BARE HILL UNIQUE AREA, SOUTH
Streams, Ponds & Wetlands

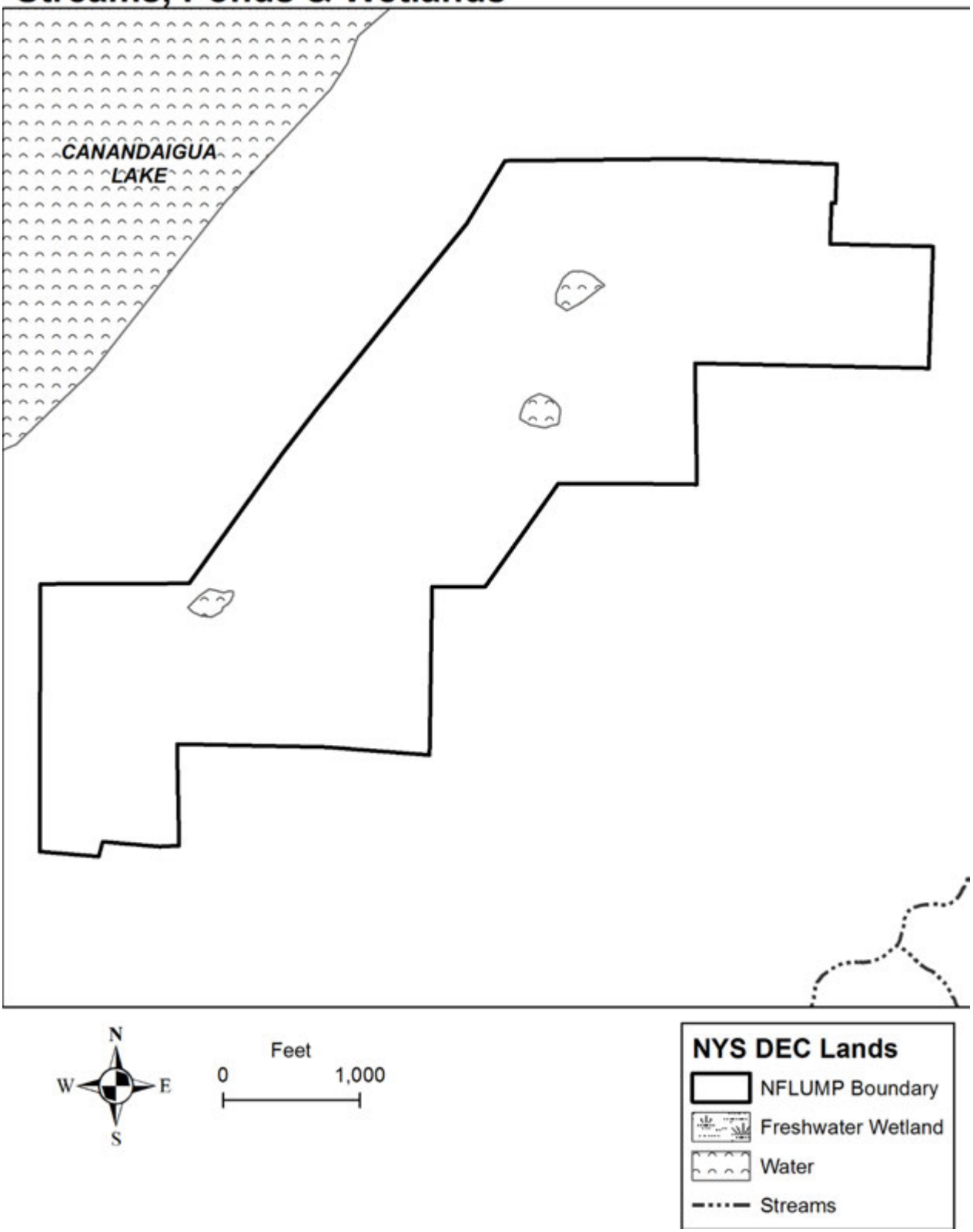

HONEOYE CREEK WMA, NORTH
Streams, Ponds & Wetlands

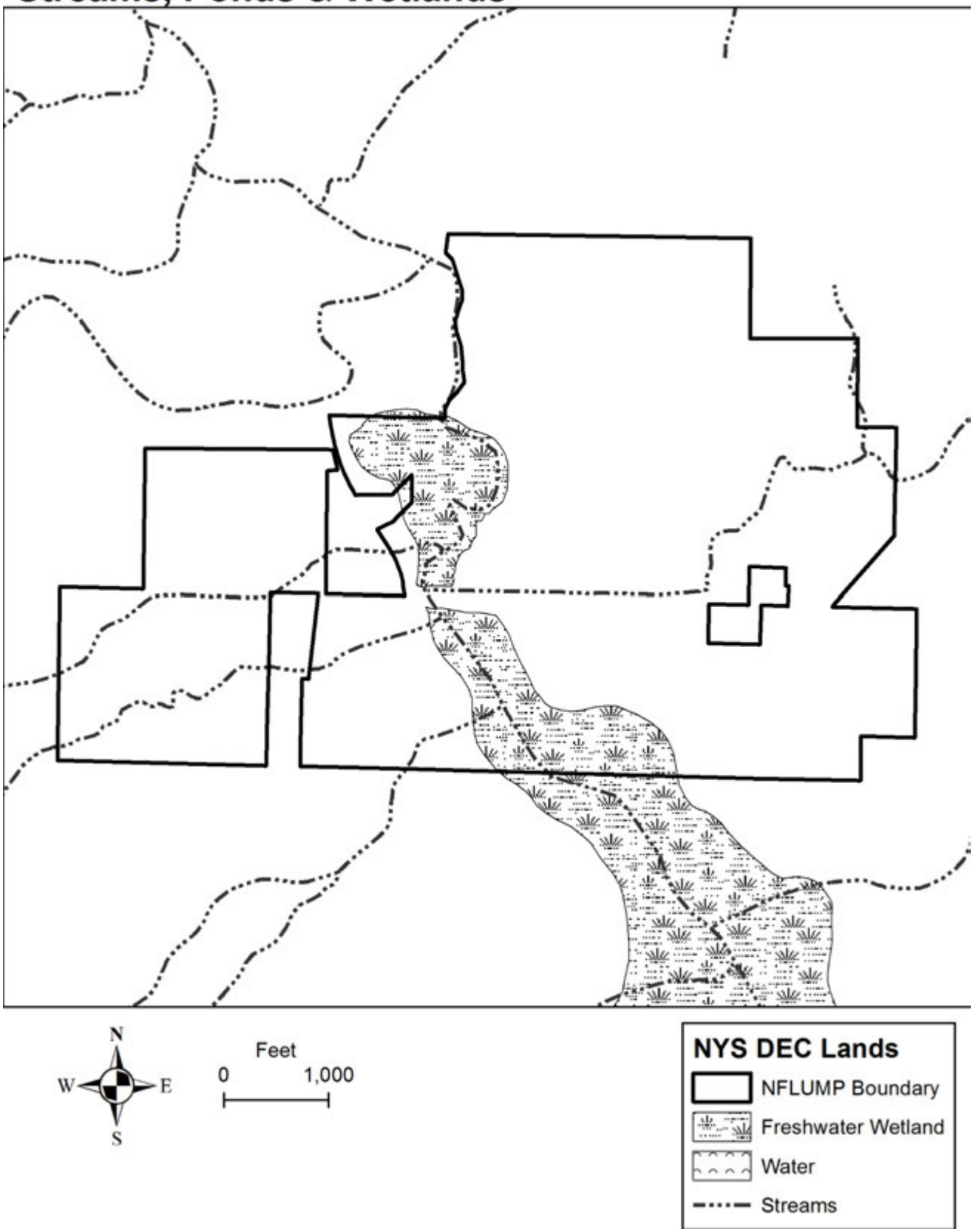

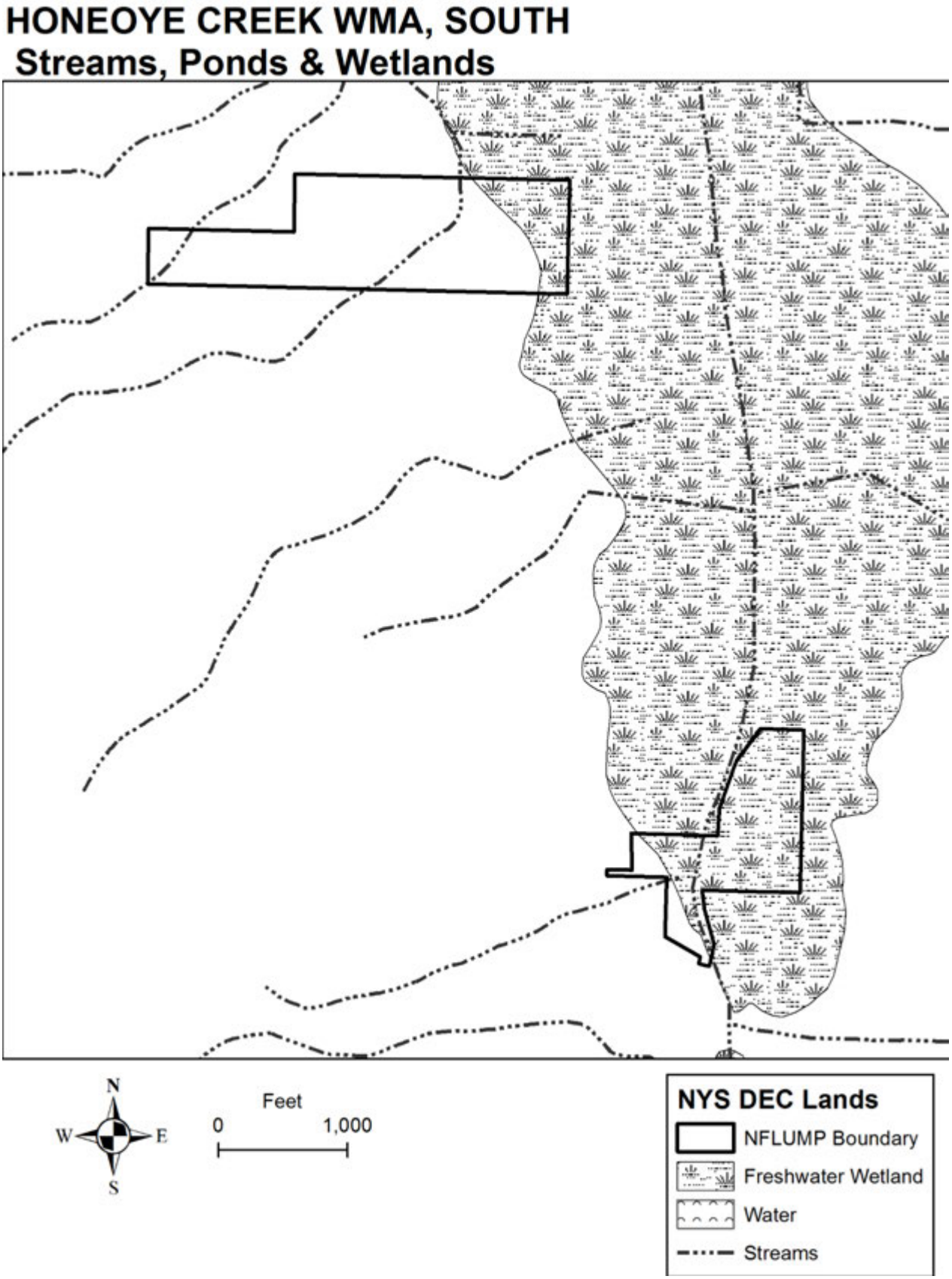
HONEOYE CREEK WMA, SOUTH
Streams, Ponds & Wetlands
N
W
E
S
Feet
0
1,000
NYS DEC Lands
NFLUMP Boundary
Freshwater Wetland
Water
Streams

HONEOYE INLET WMA, NORTH
Streams, Ponds & Wetlands

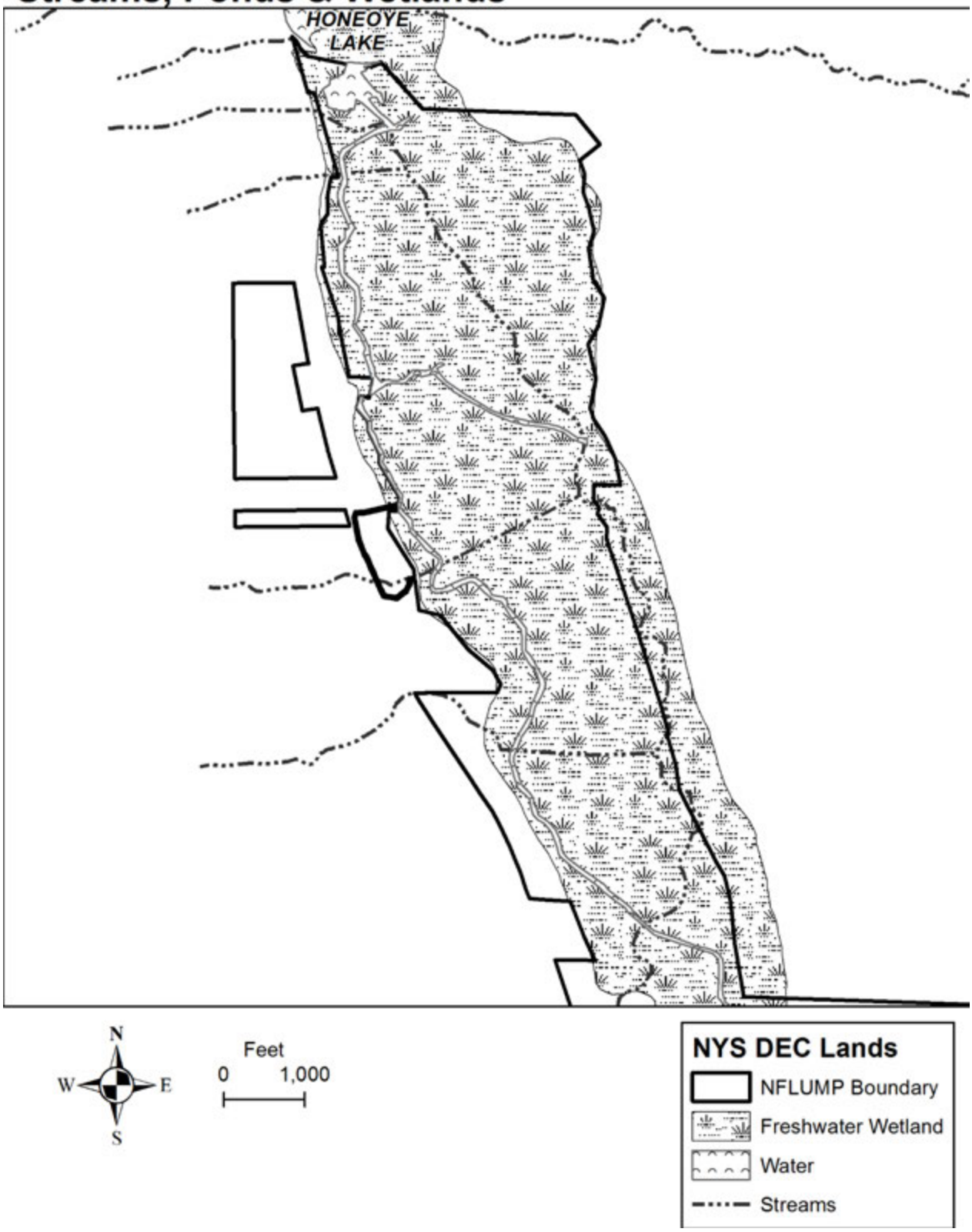

HONEOYE INLET WMA, SOUTH
Streams, Ponds & Wetlands

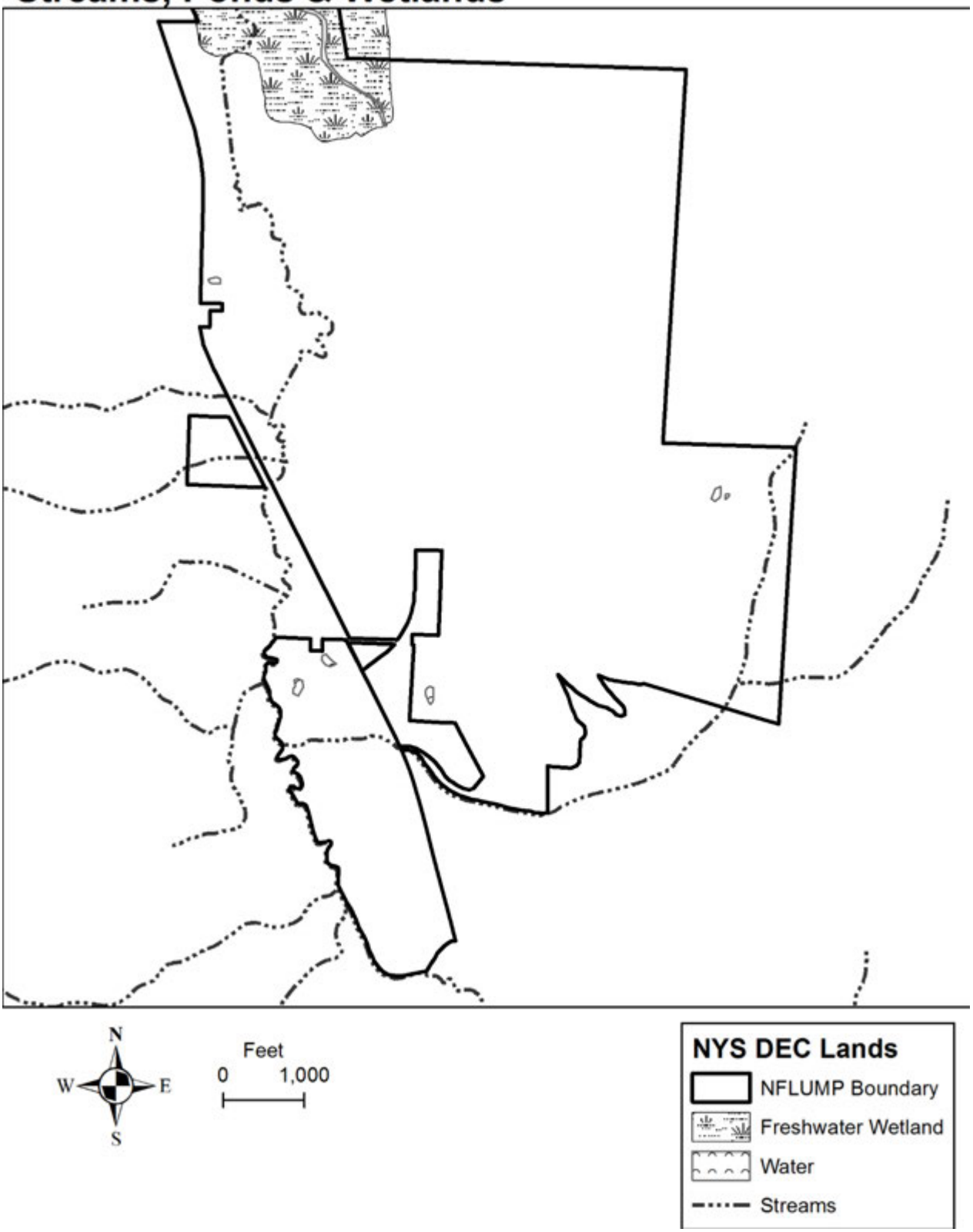

JUNIUS PONDS UNIQUE AREA
Streams, Ponds & Wetlands

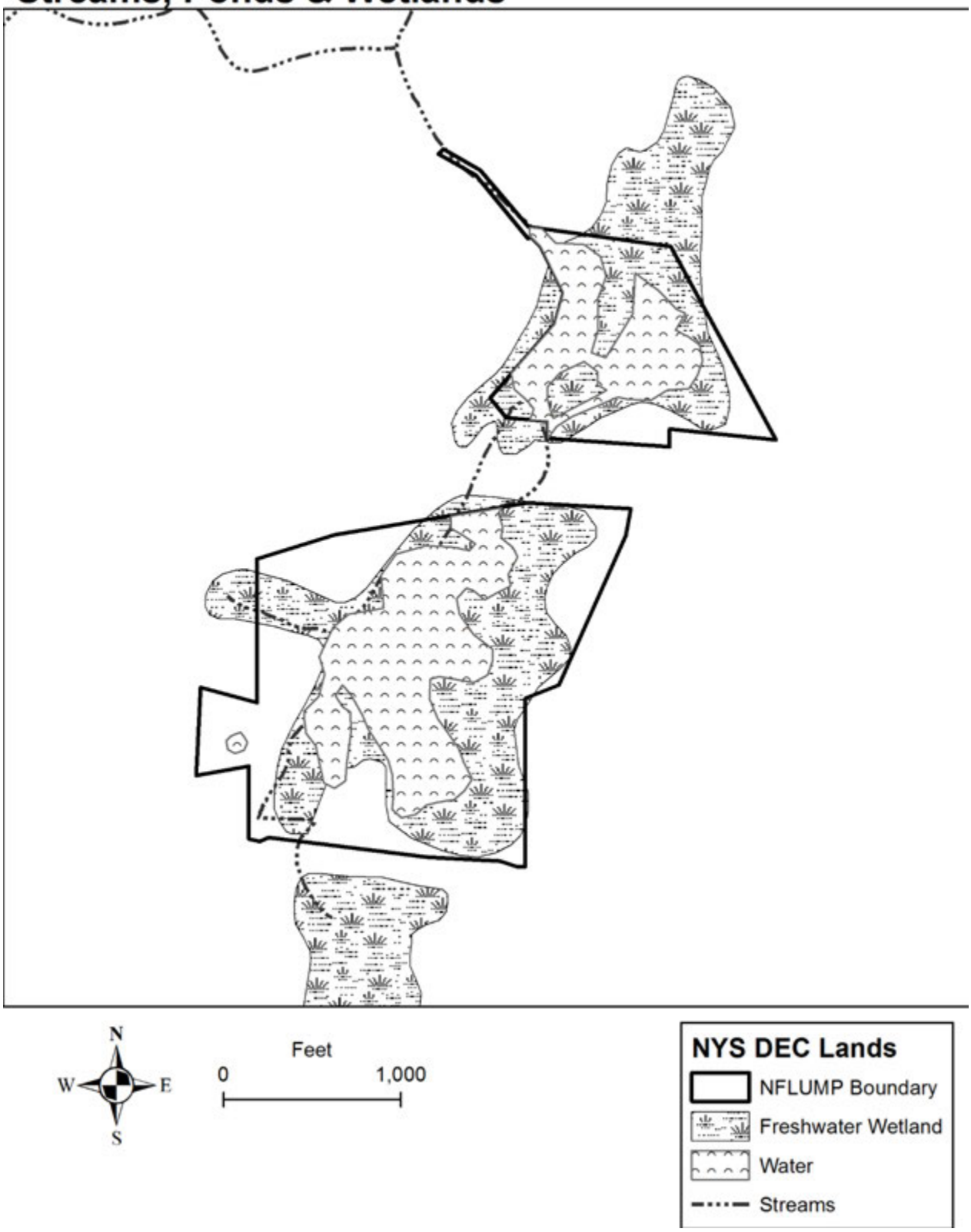

RUSH OAK OPENINGS UNIQUE AREA
Streams, Ponds & Wetlands

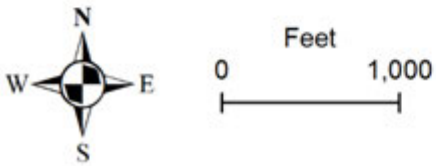

NYS DEC Lands

- NFLUMP Boundary
- Freshwater Wetland
- Water
- Streams

SQUAW ISLAND UNIQUE AREA
Streams, Ponds & Wetlands

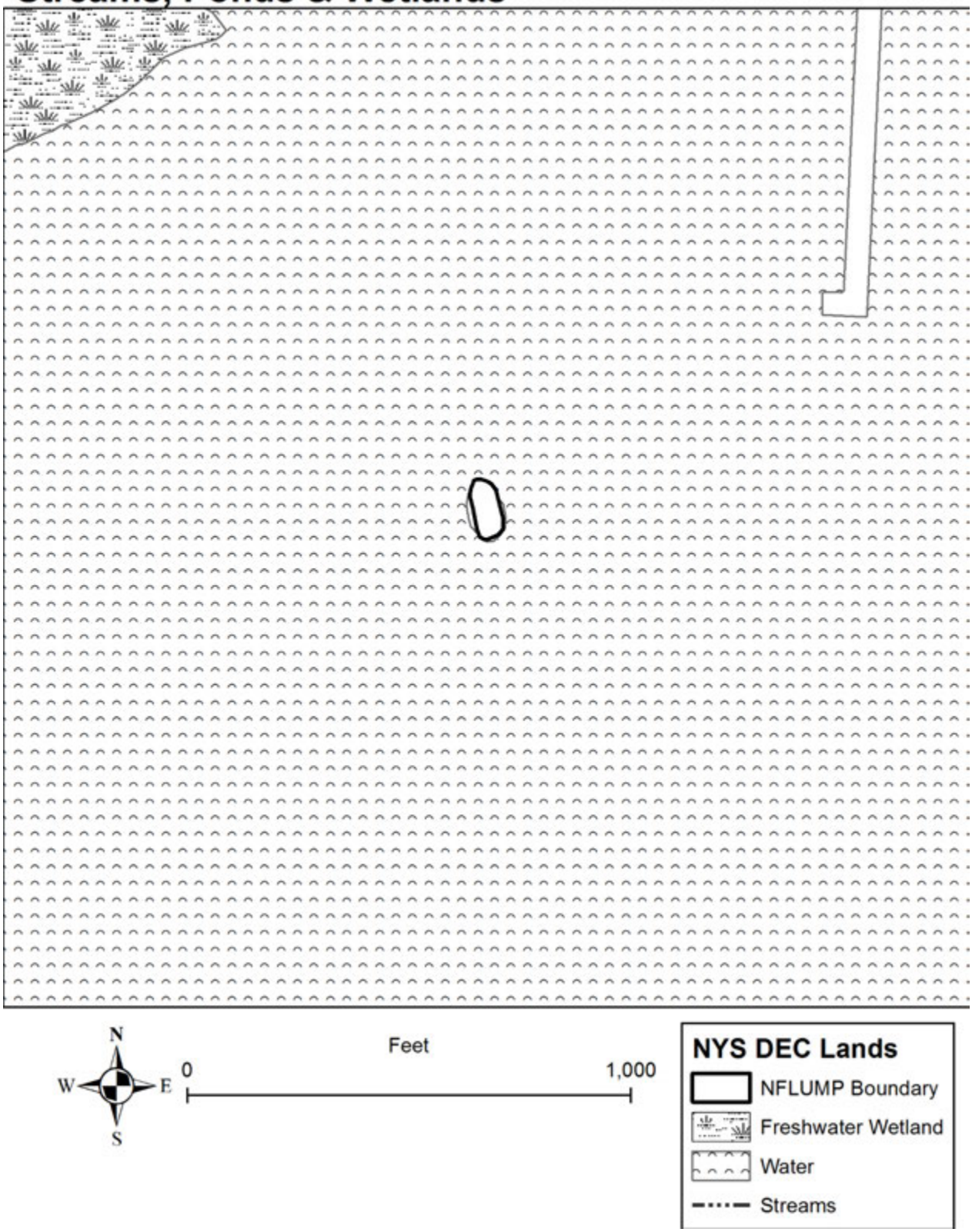

STID HILL MUA, NORTH
Streams, Ponds & Wetlands

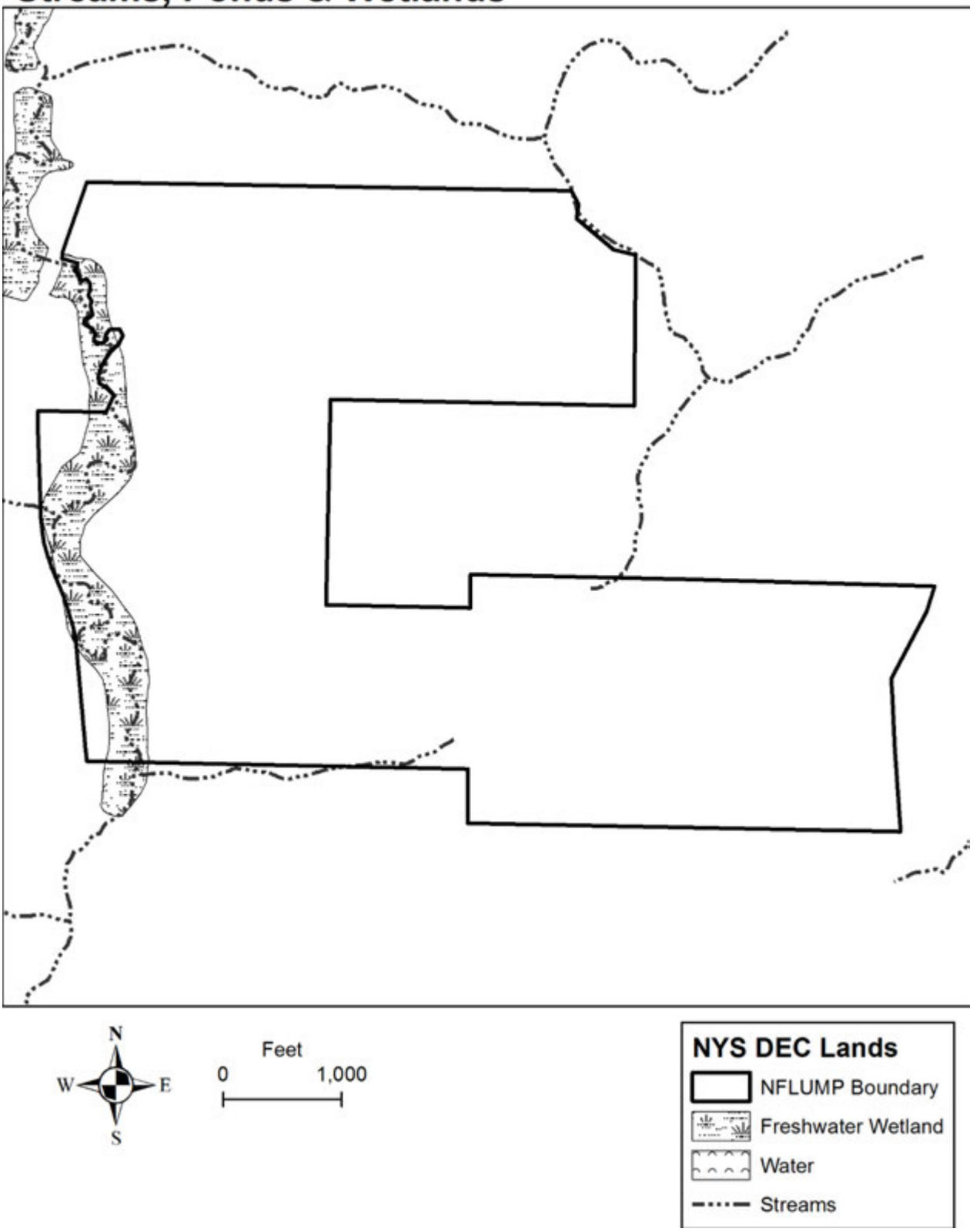

STID HILL MUA, SOUTH
Streams, Ponds & Wetlands

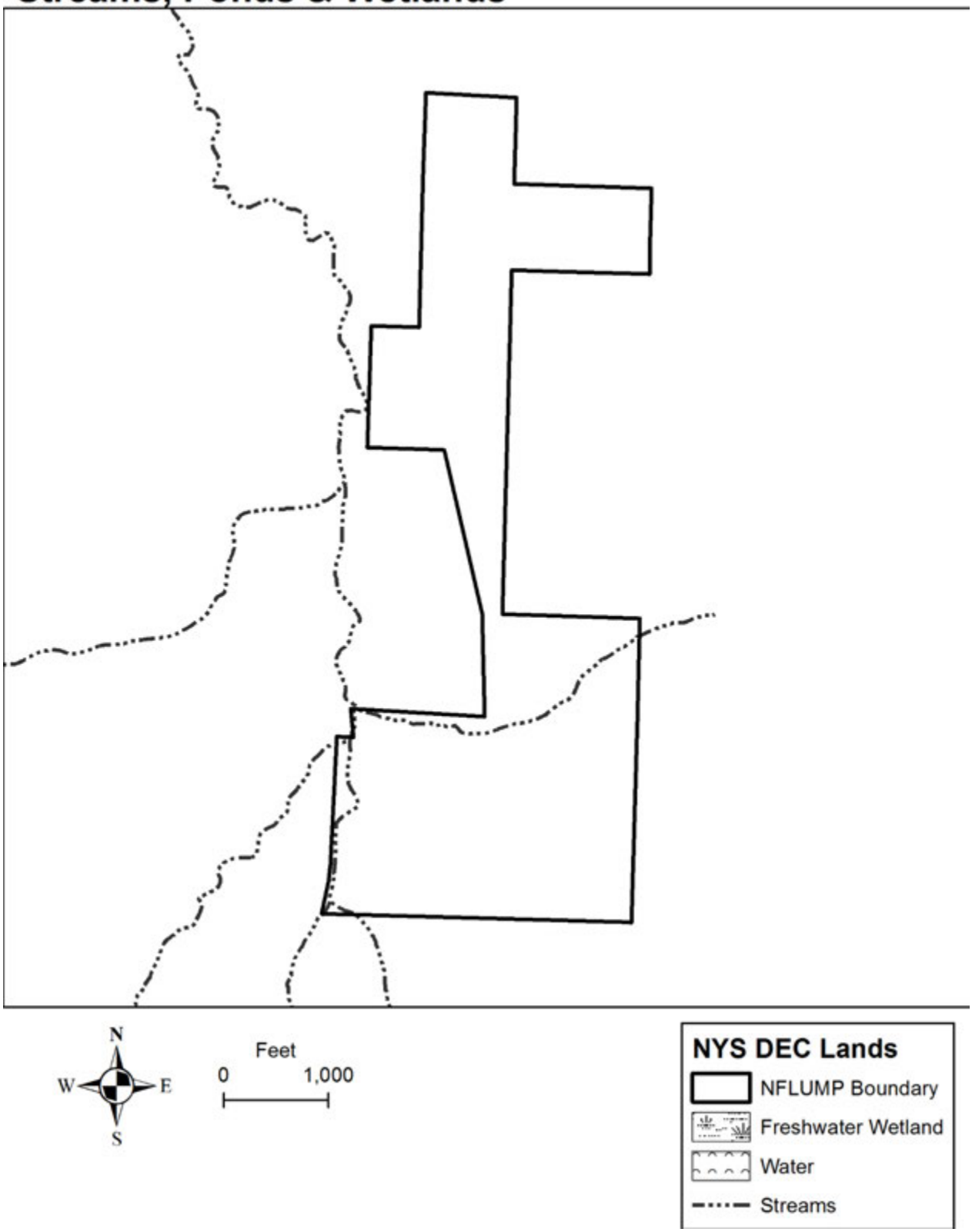

WILLARD WMA
Streams, Ponds & Wetlands

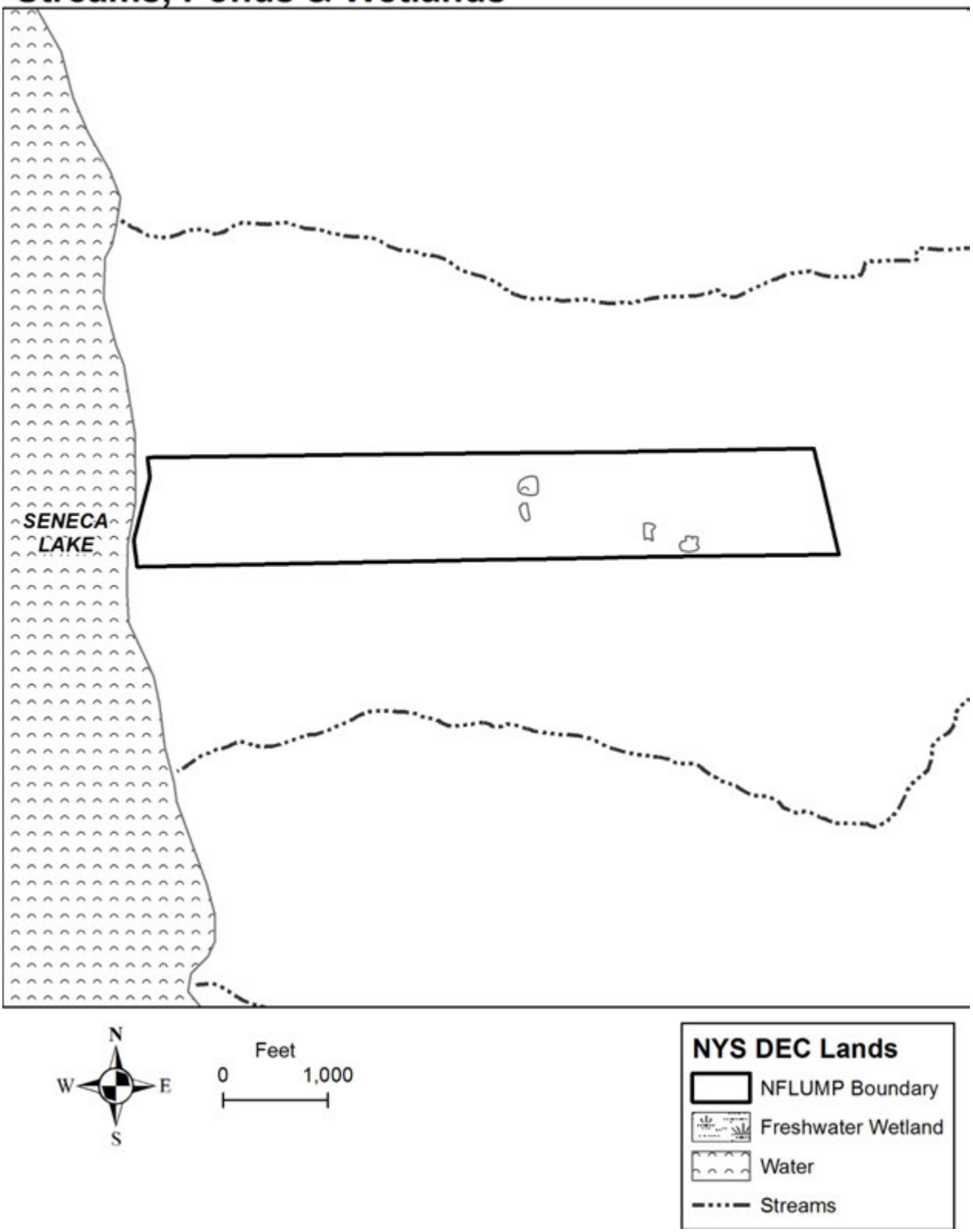

Special Management Zones

Computer generated location of the Special Management Zones (SMZ's), for more information see pages 56 and 104. SMZ's are areas around specific features (intermittent streams, vernal pools, wetlands, etc.) where management must be modified as compared to what is permissible in the general forest zone. The actual configuration of the zones can only be done during sale layout, following field reconnaissance, which is beyond the scope of this plan.

BARE HILL UNIQUE AREA, NORTH

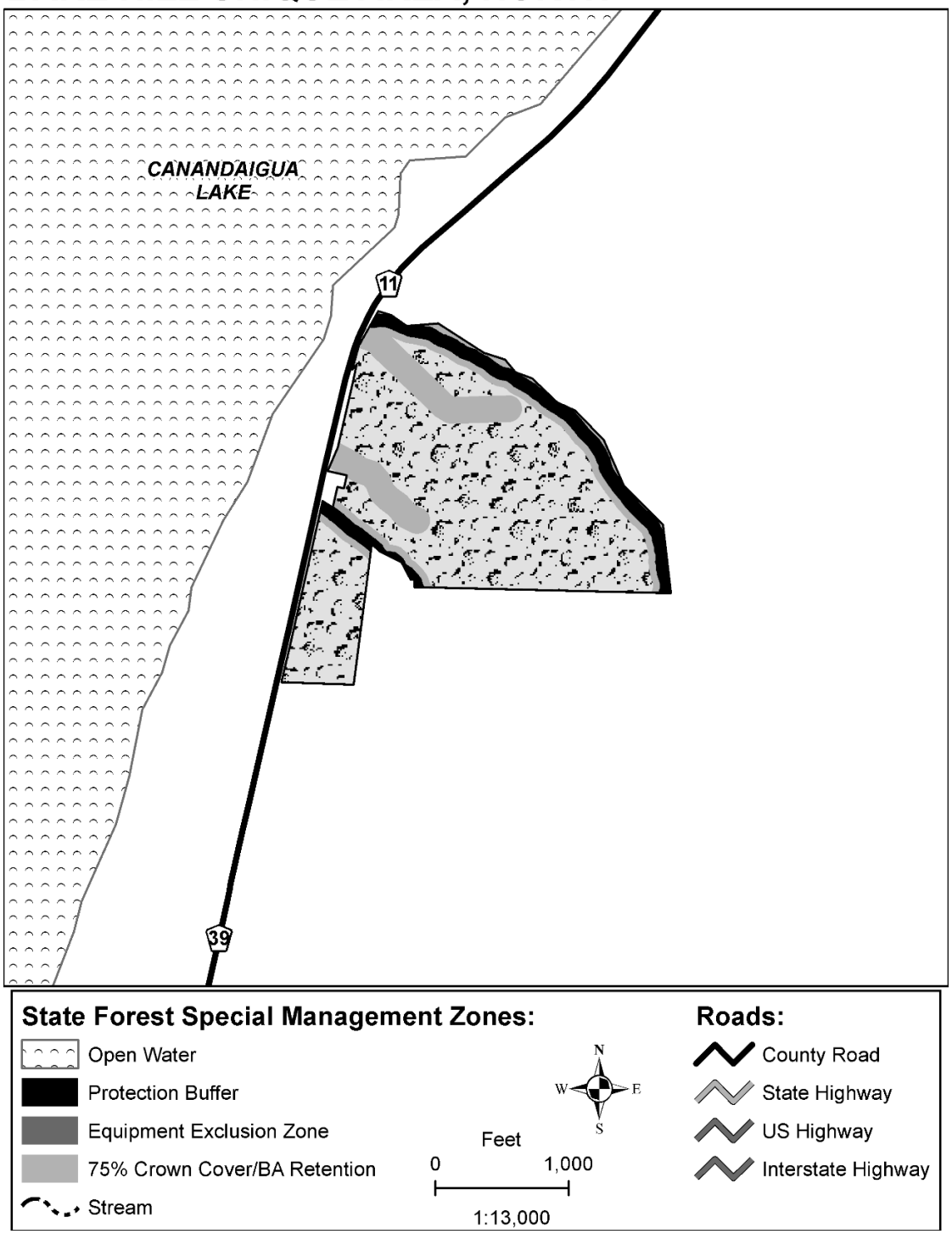

BARE HILL UNIQUE AREA, SOUTH

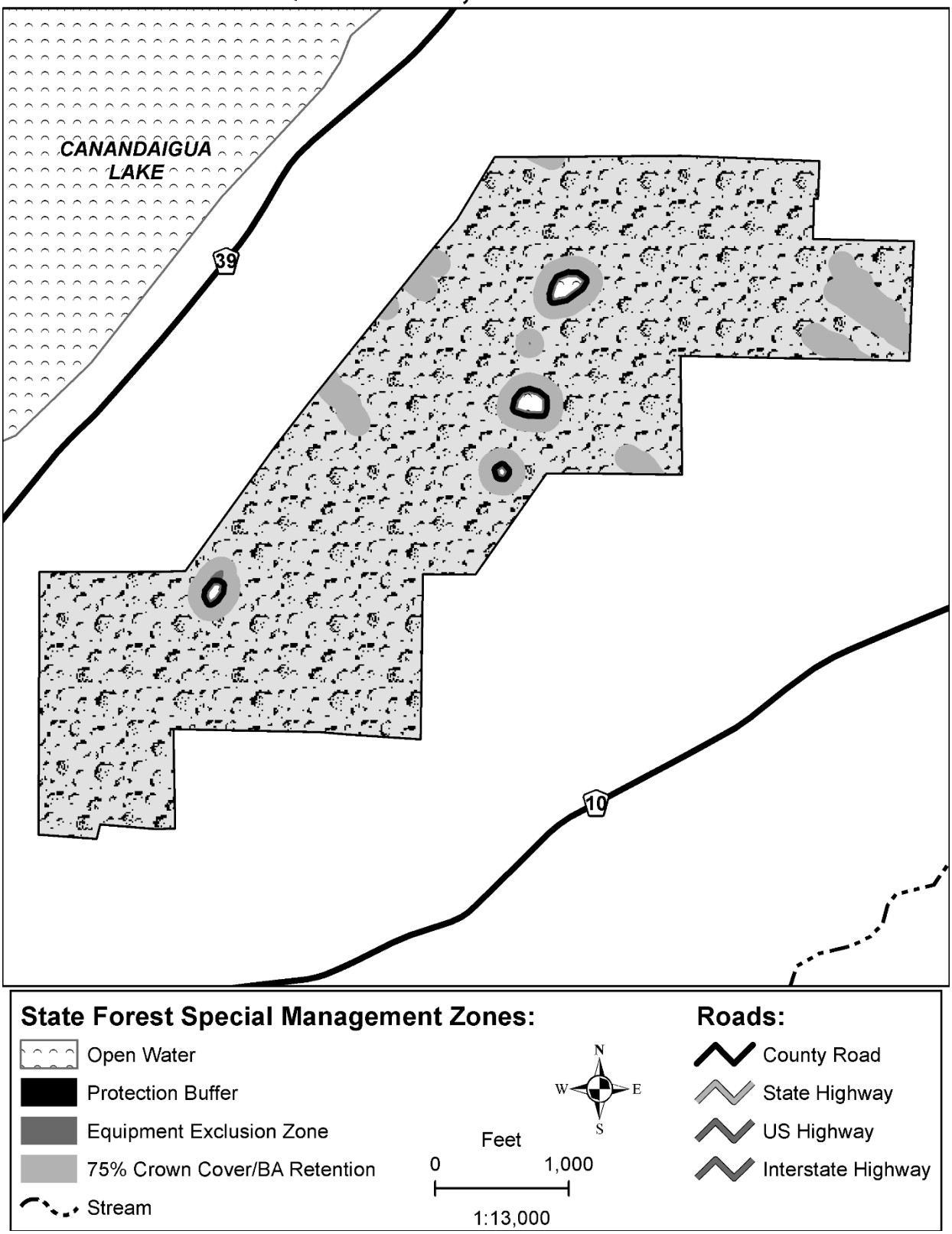

RUSH OAK OPENINGS UNIQUE AREA

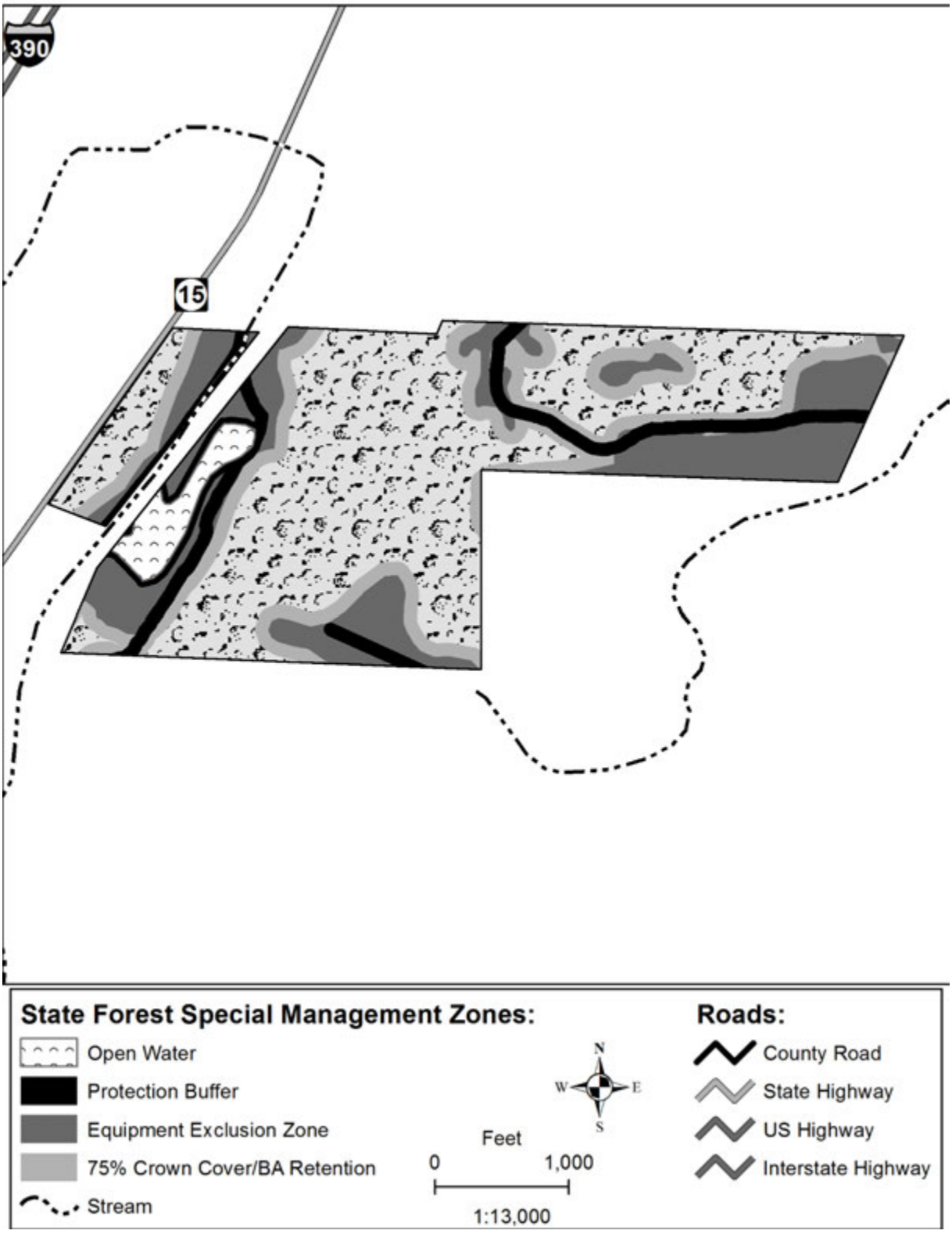

Contour Lines

AVON REGIONAL OFFICE

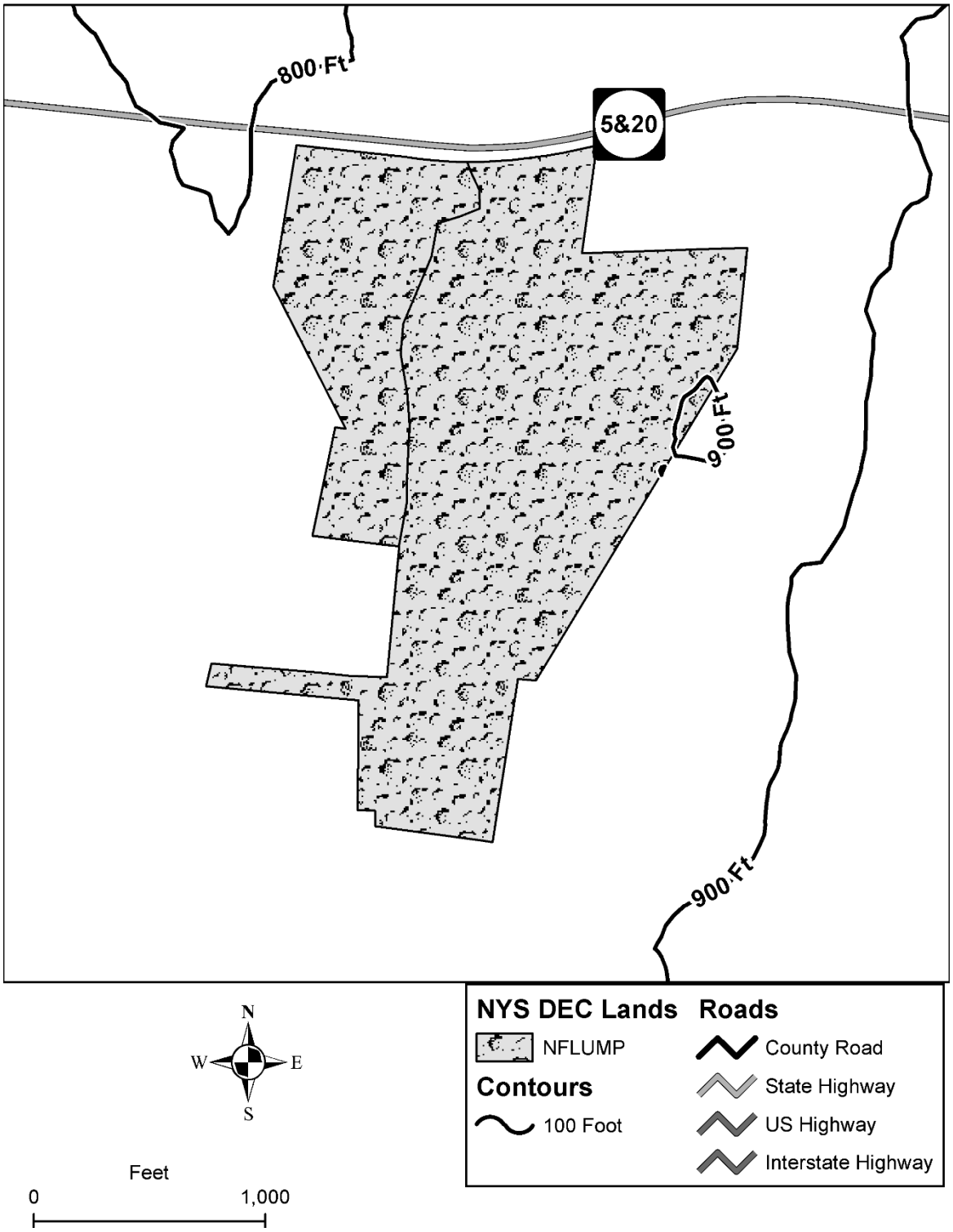

BARE HILL UNIQUE AREA, NORTH

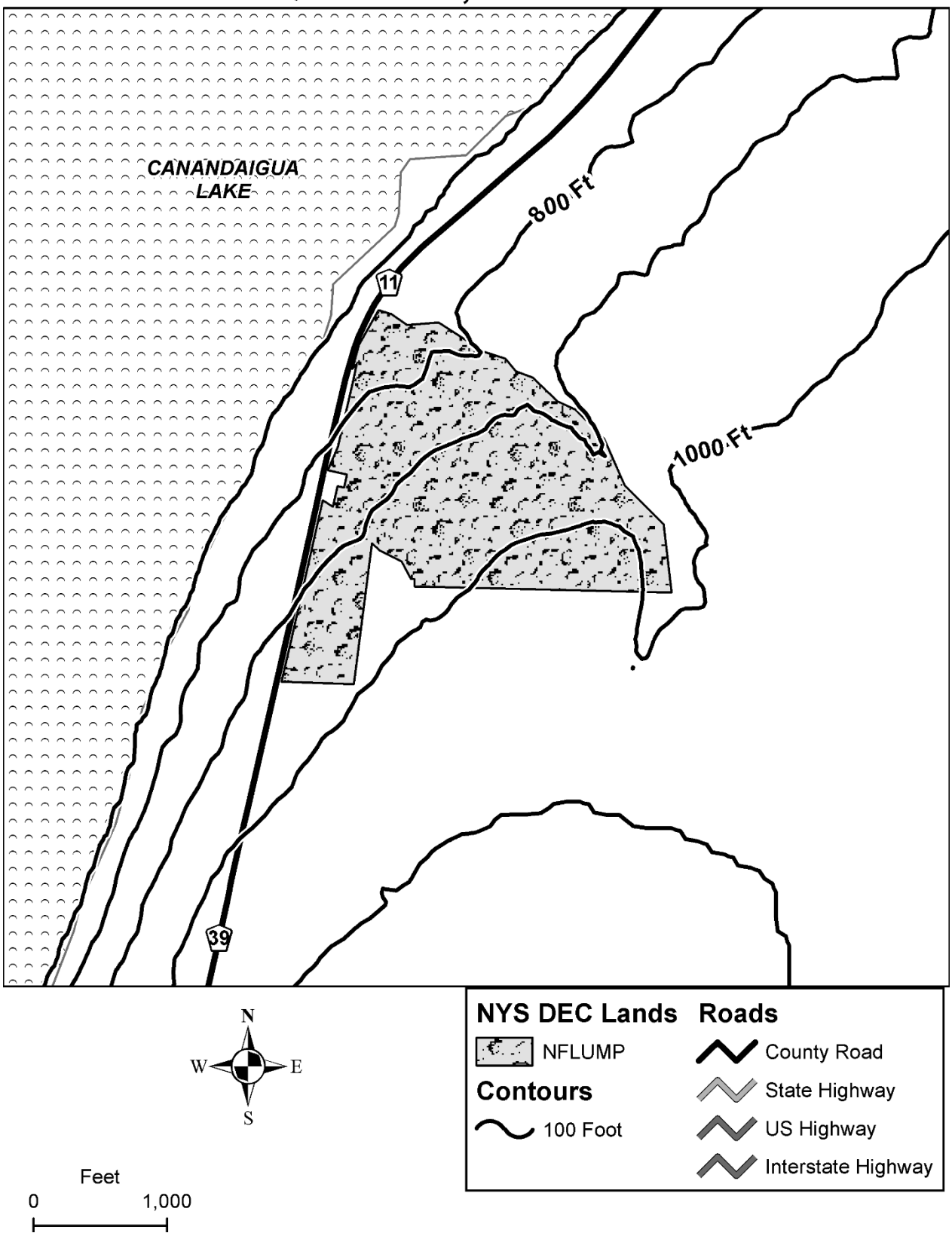

BARE HILL UNIQUE AREA, SOUTH

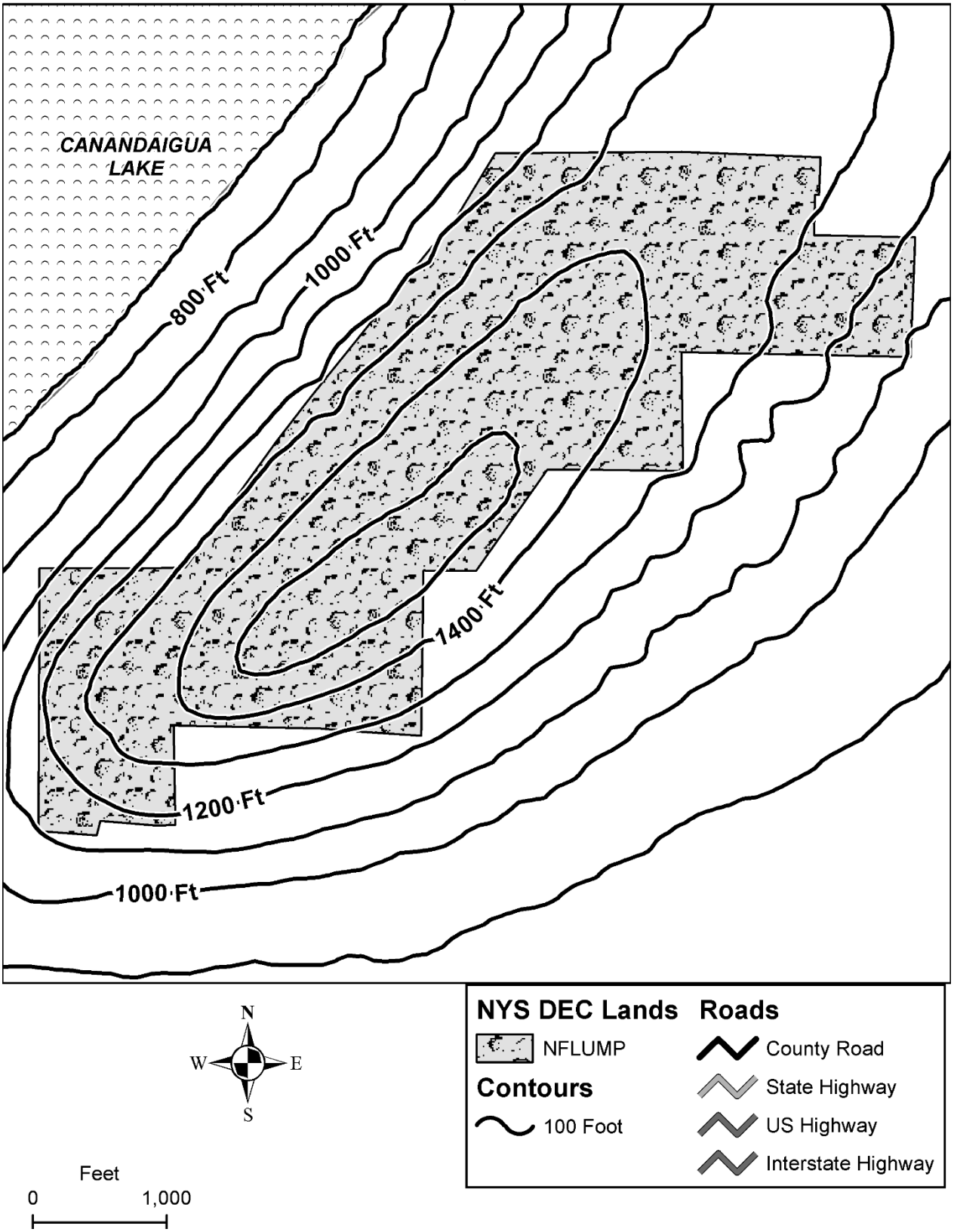

HONEOYE CREEK WMA, NORTH

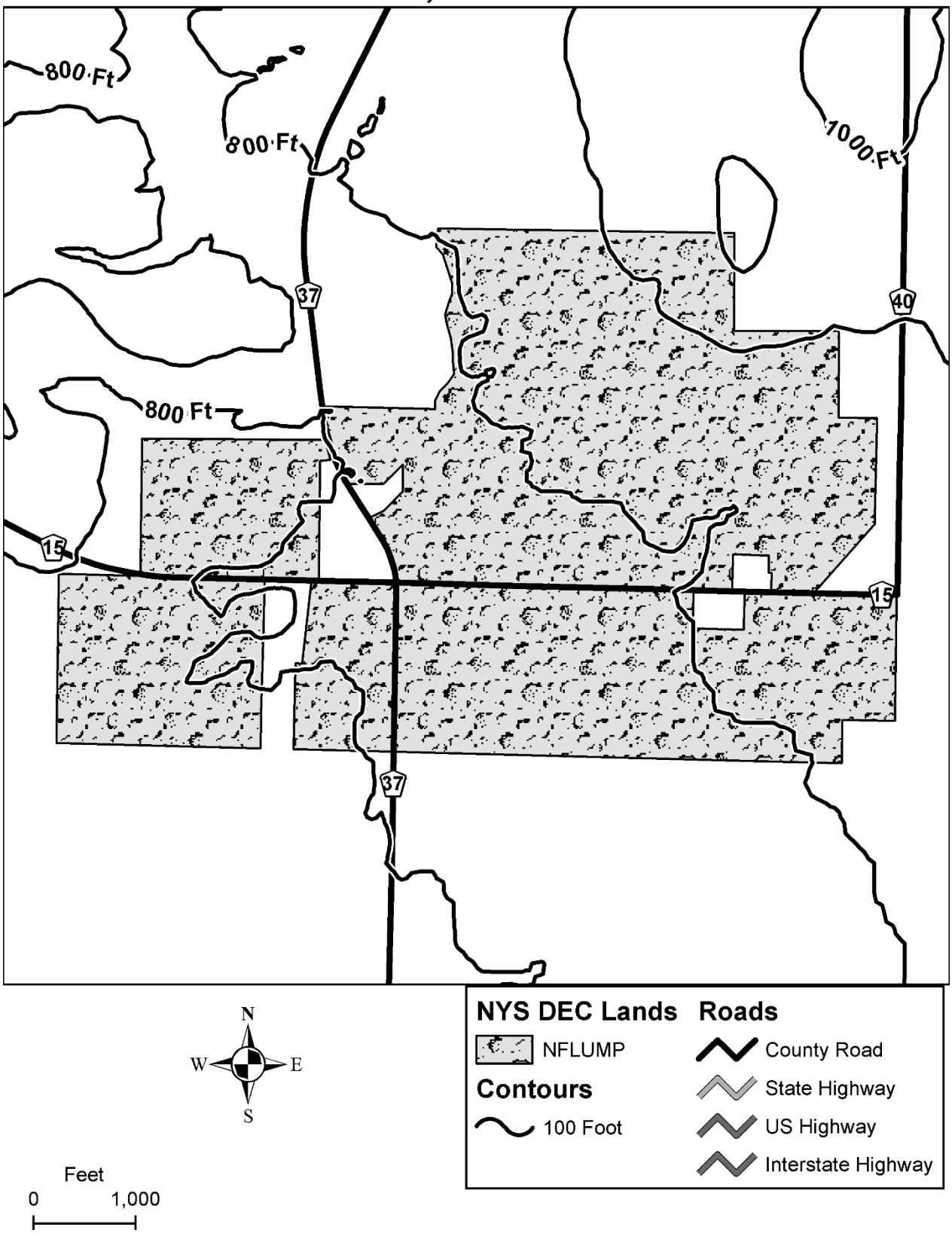

HONEOYE CREEK WMA, SOUTH

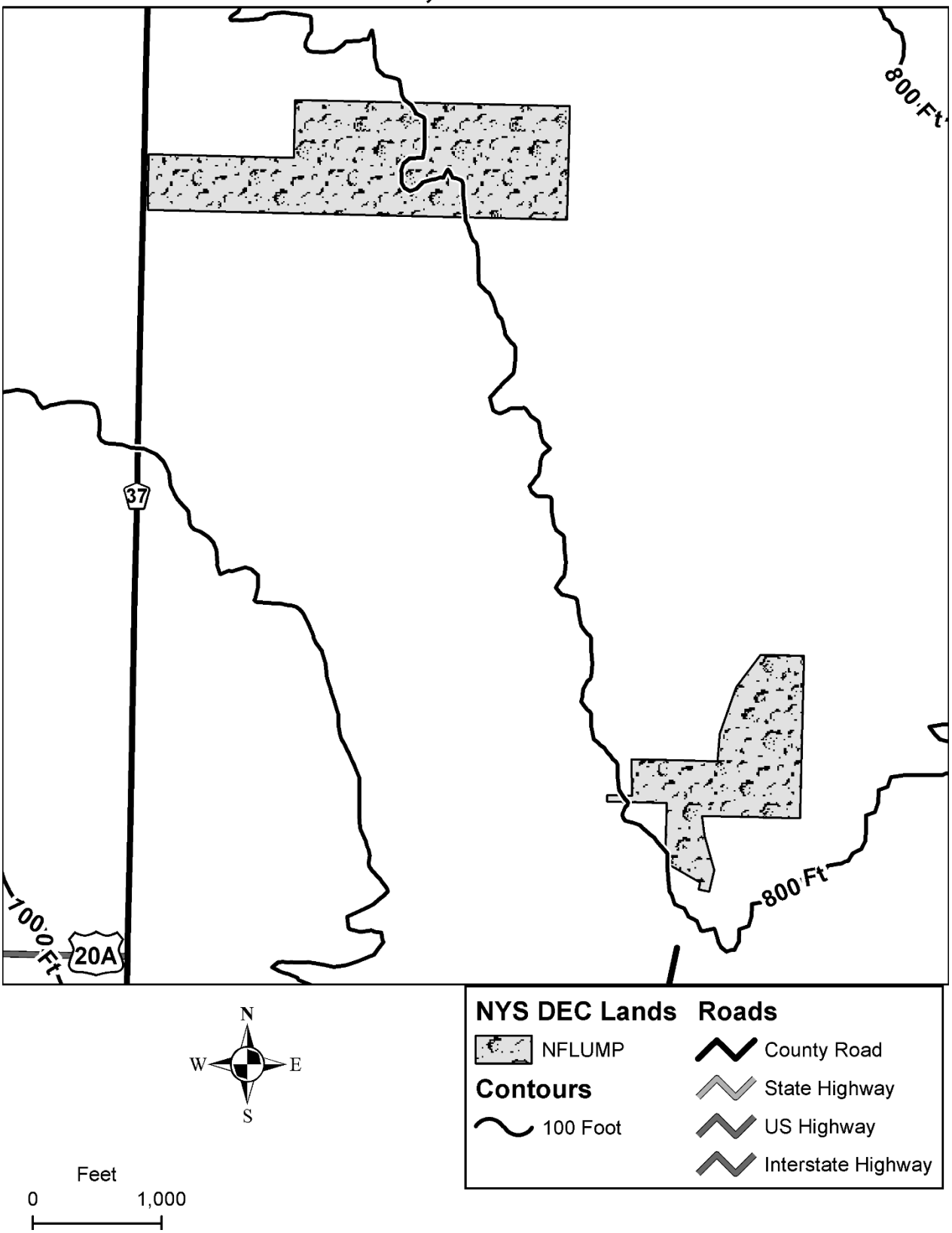

HONEOYE INLET WMA, NORTH

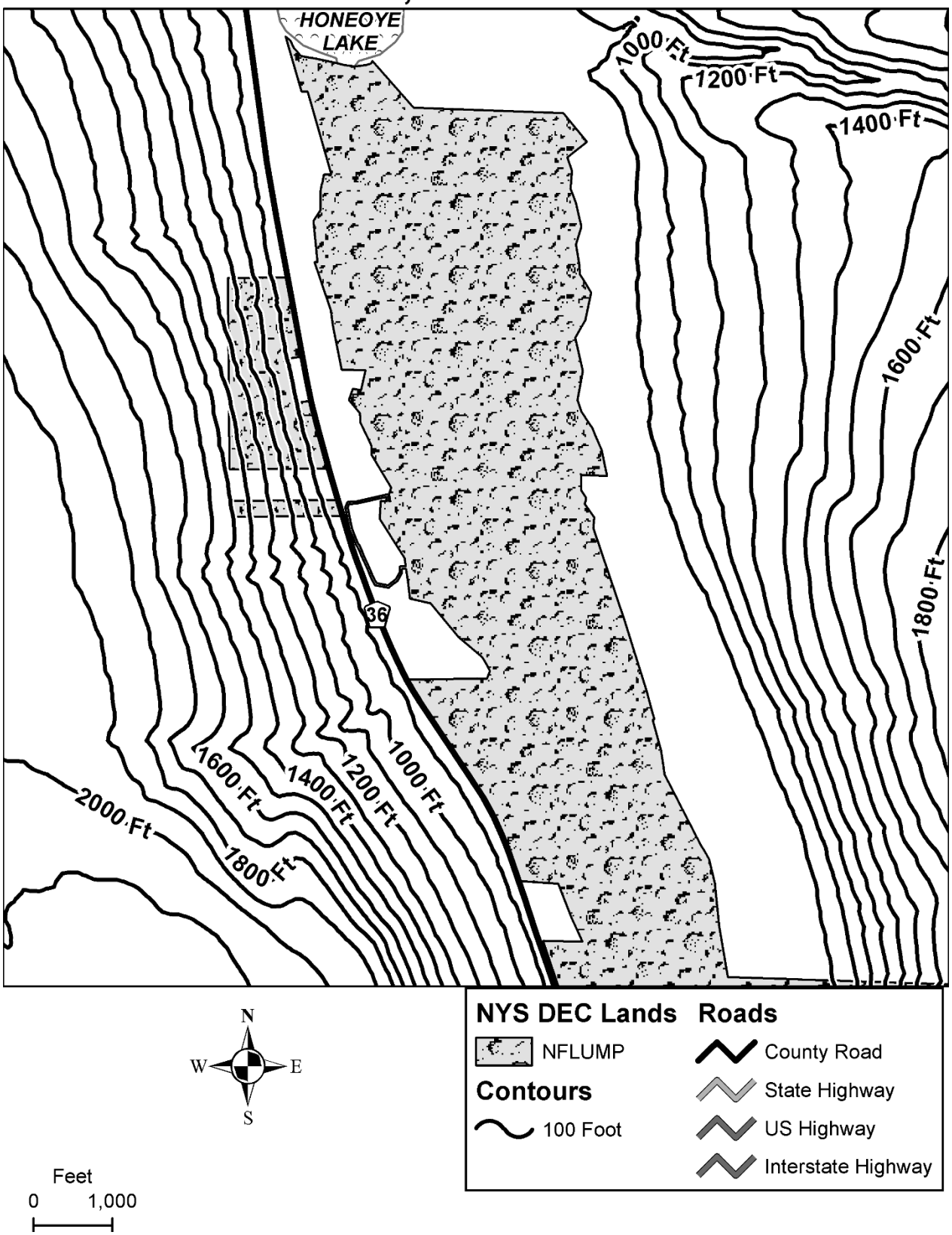

HONEOYE INLET WMA, SOUTH

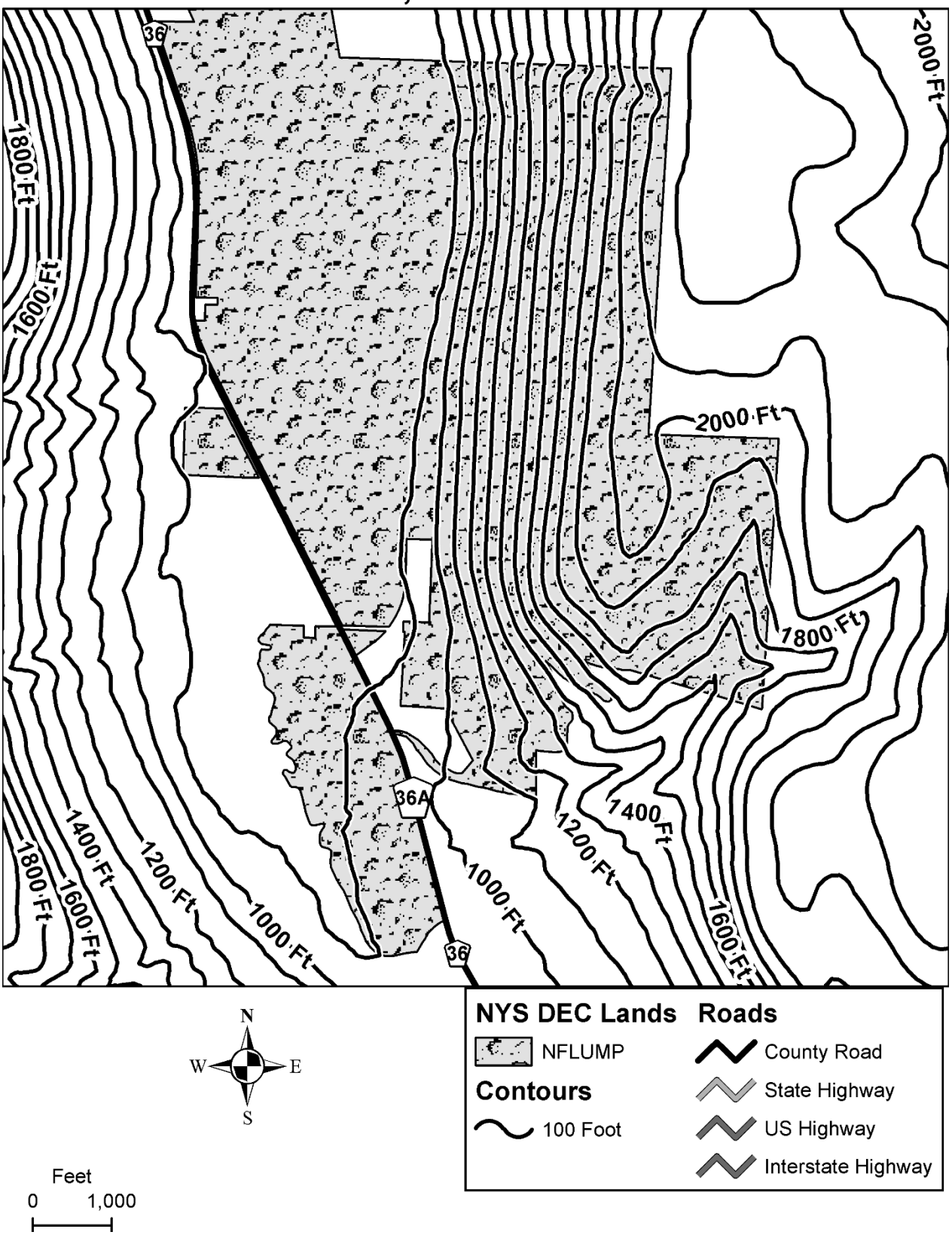

JUNIUS POND UNIQUE AREA

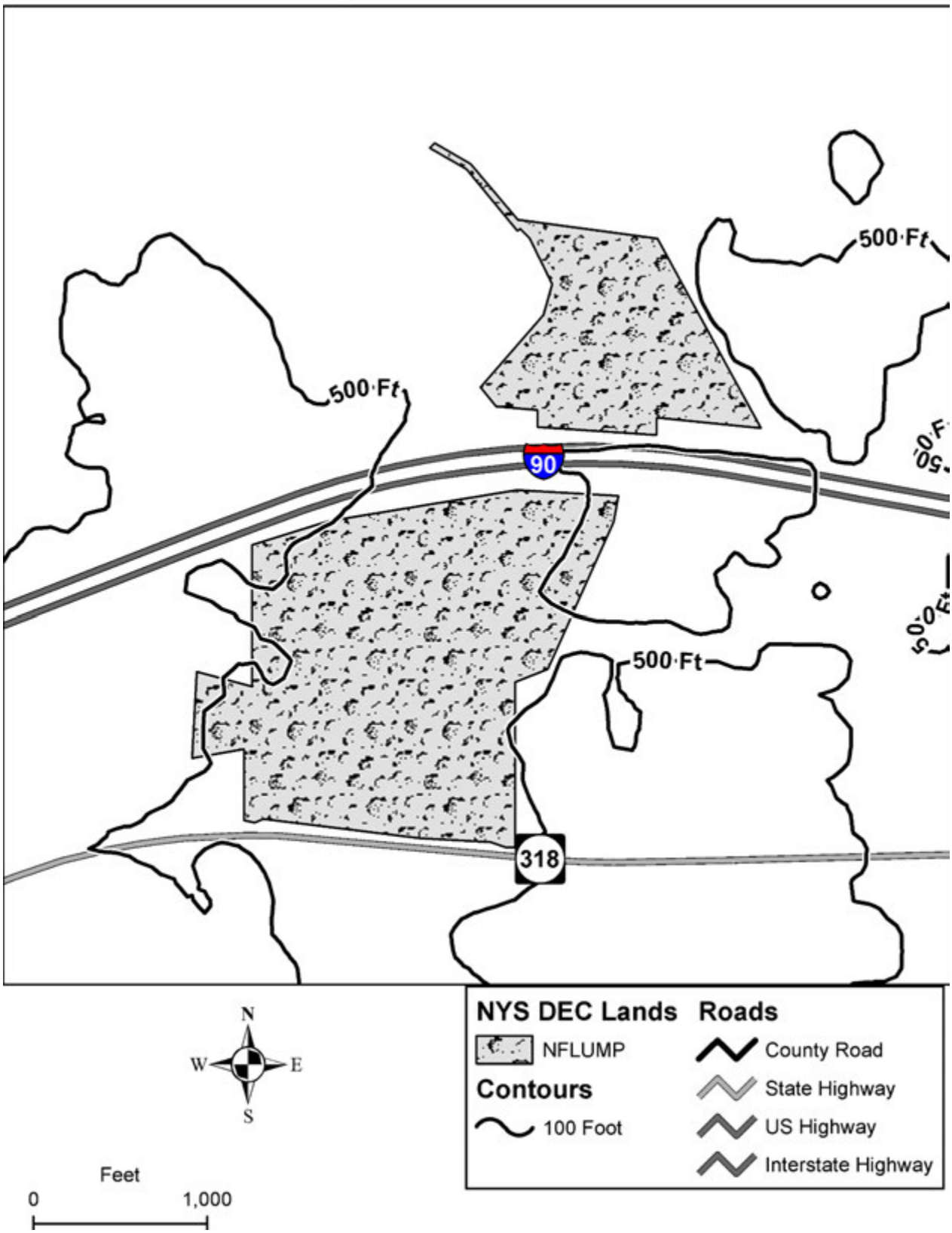

RUSH OAK OPENINGS UNIQUE AREA

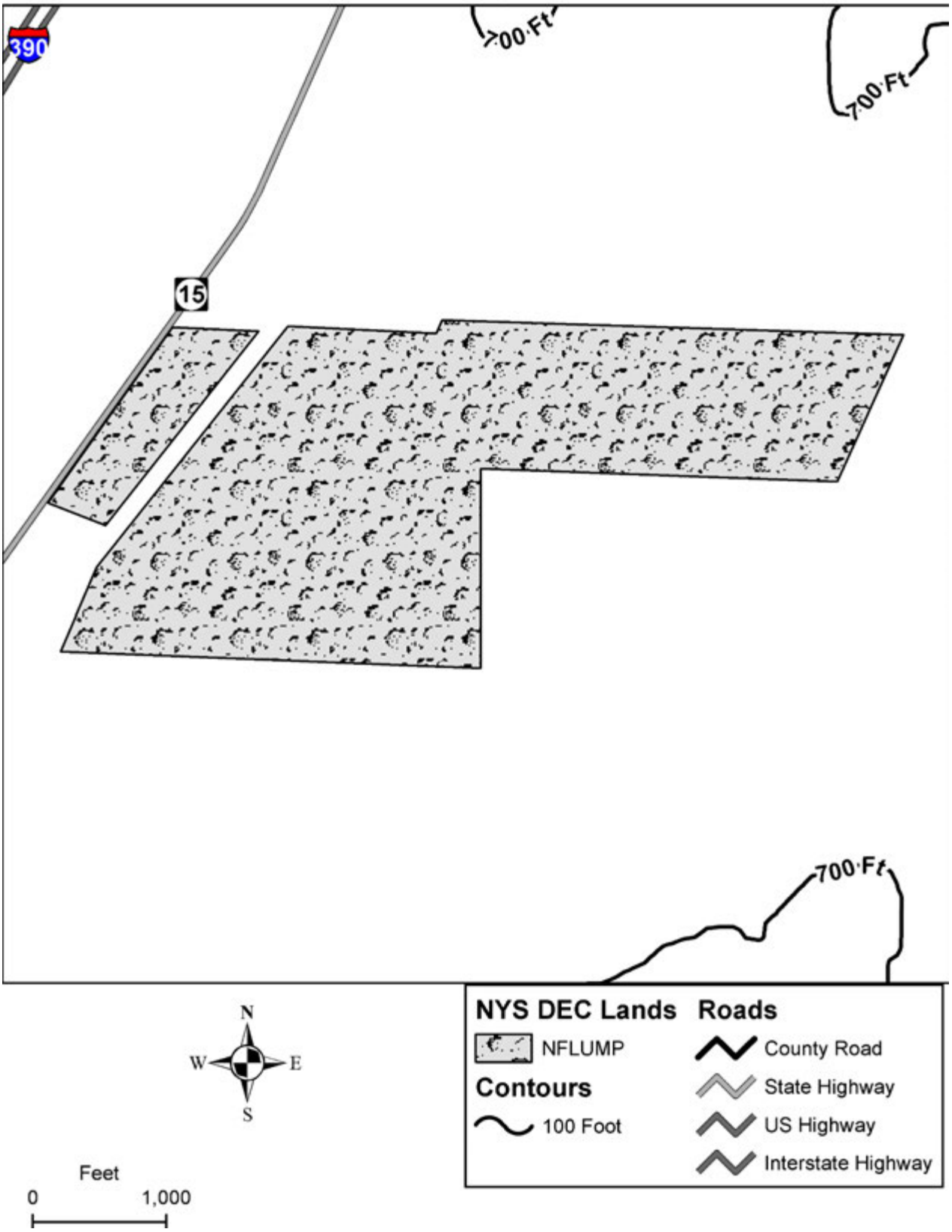

SQUAW ISLAND UNIQUE AREA

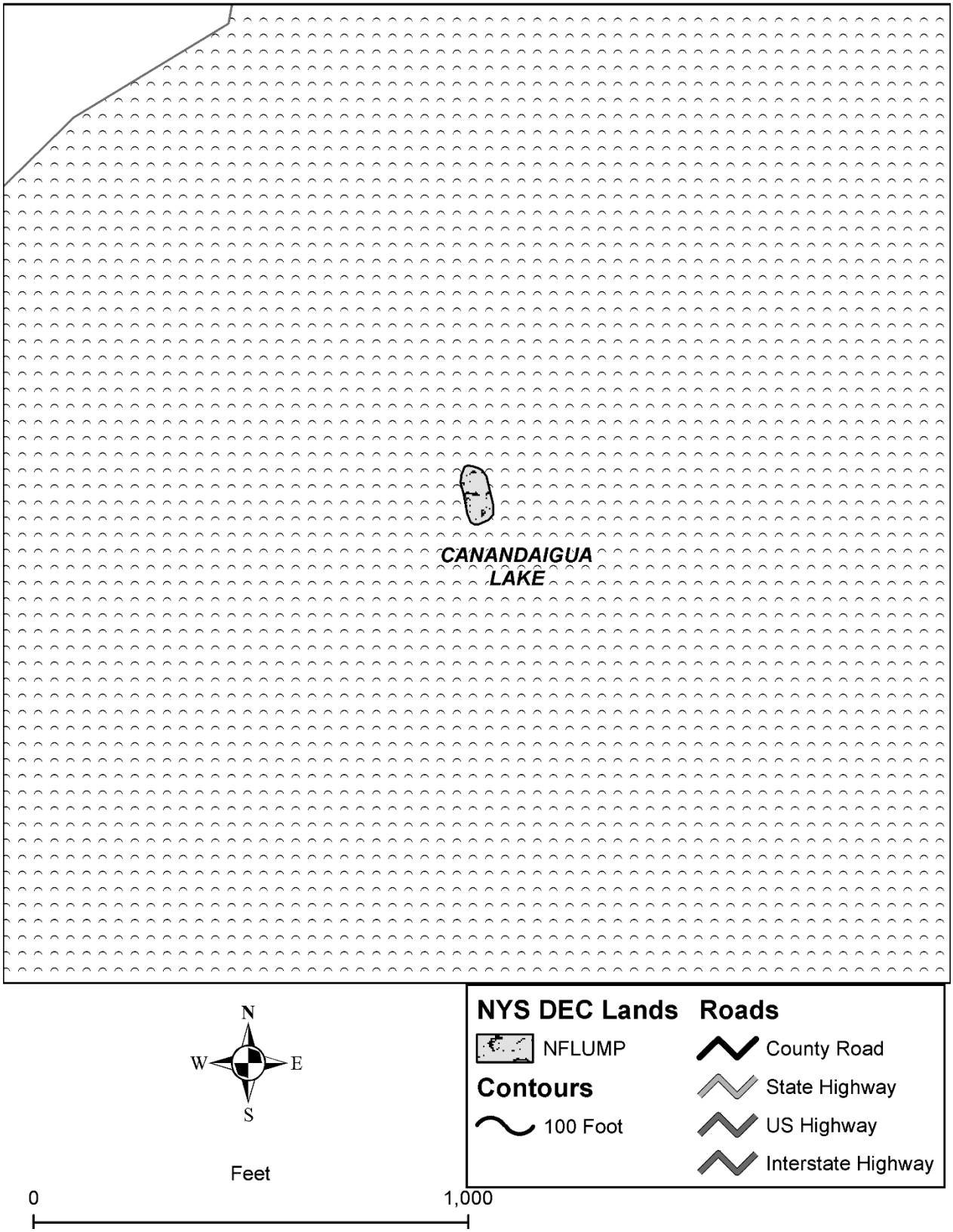

STID HILL MUA, NORTH

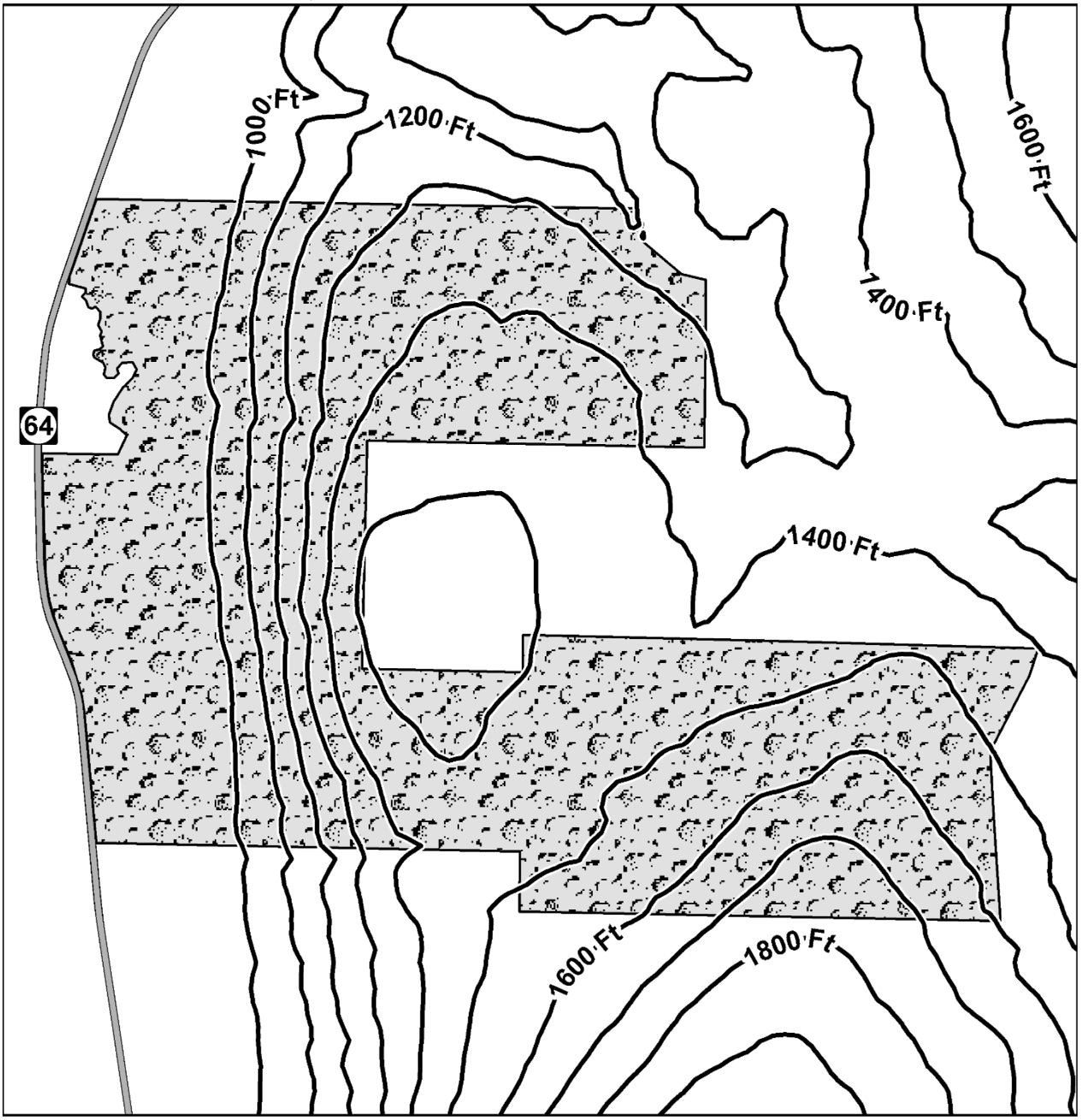

Feet
0 1,000

NYS DEC Lands
NFLUMP

Contours
100 Foot

Roads
County Road
State Highway
US Highway
Interstate Highway

STID HILL MUA, SOUTH

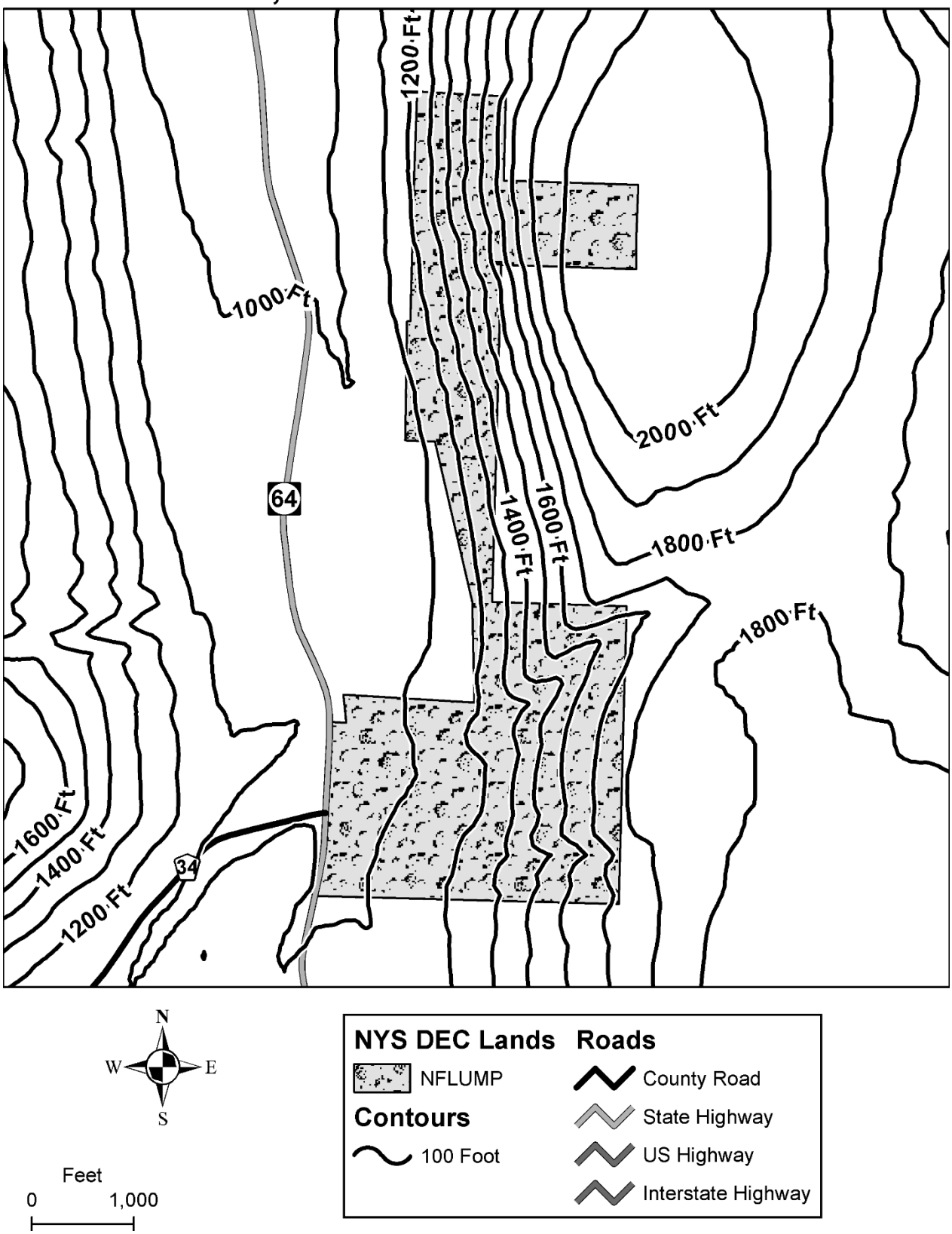

WILLARD WMA

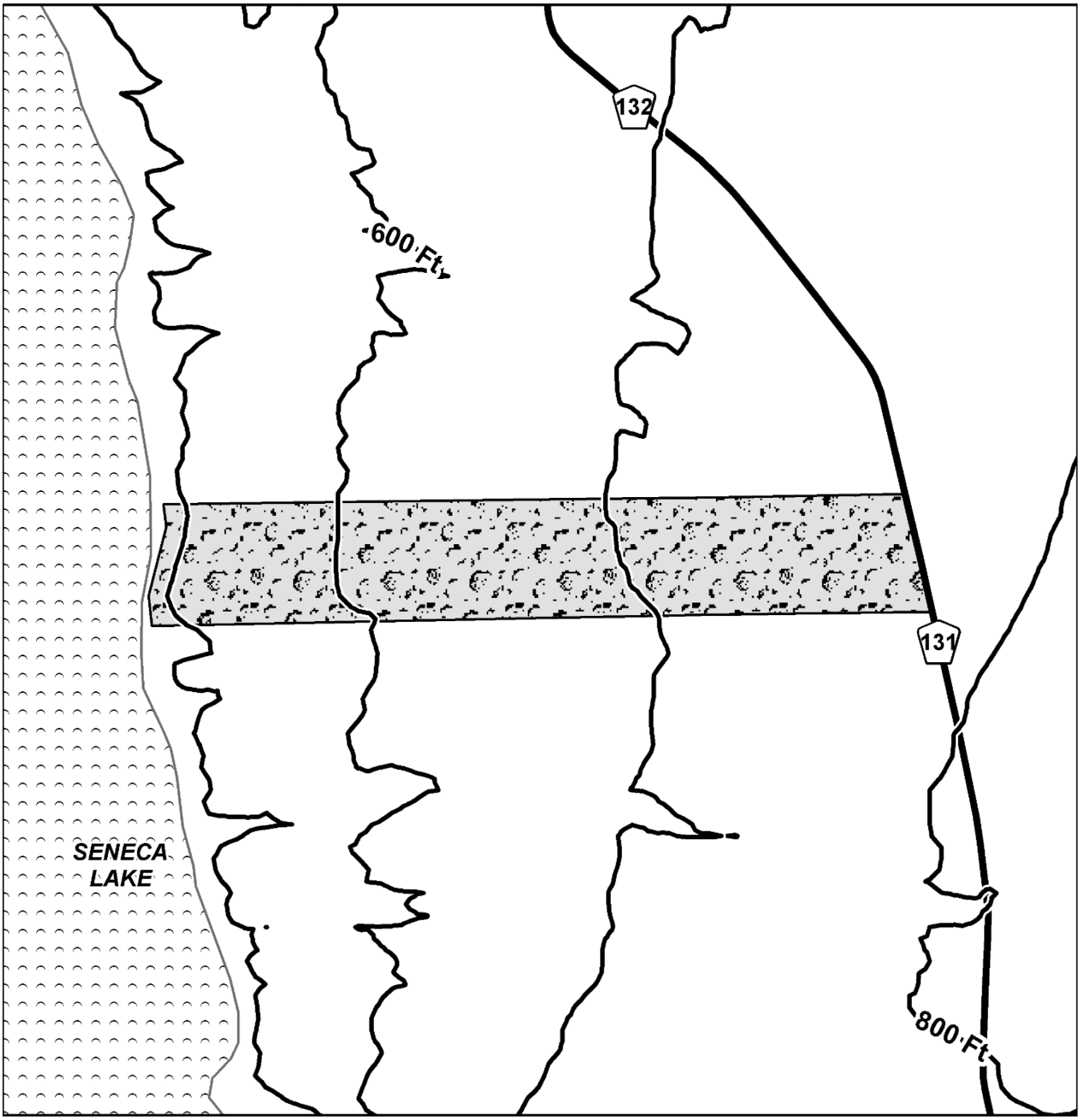

Feet
0 1,000

NYS DEC Lands
NFLUMP

Contours
100 Foot

Roads
County Road
State Highway
US Highway
Interstate Highway

Geology – Oil, Gas, and Solution Mining Map

See also Mineral Resources on page 47 and Mineral Resource Management on page 144.

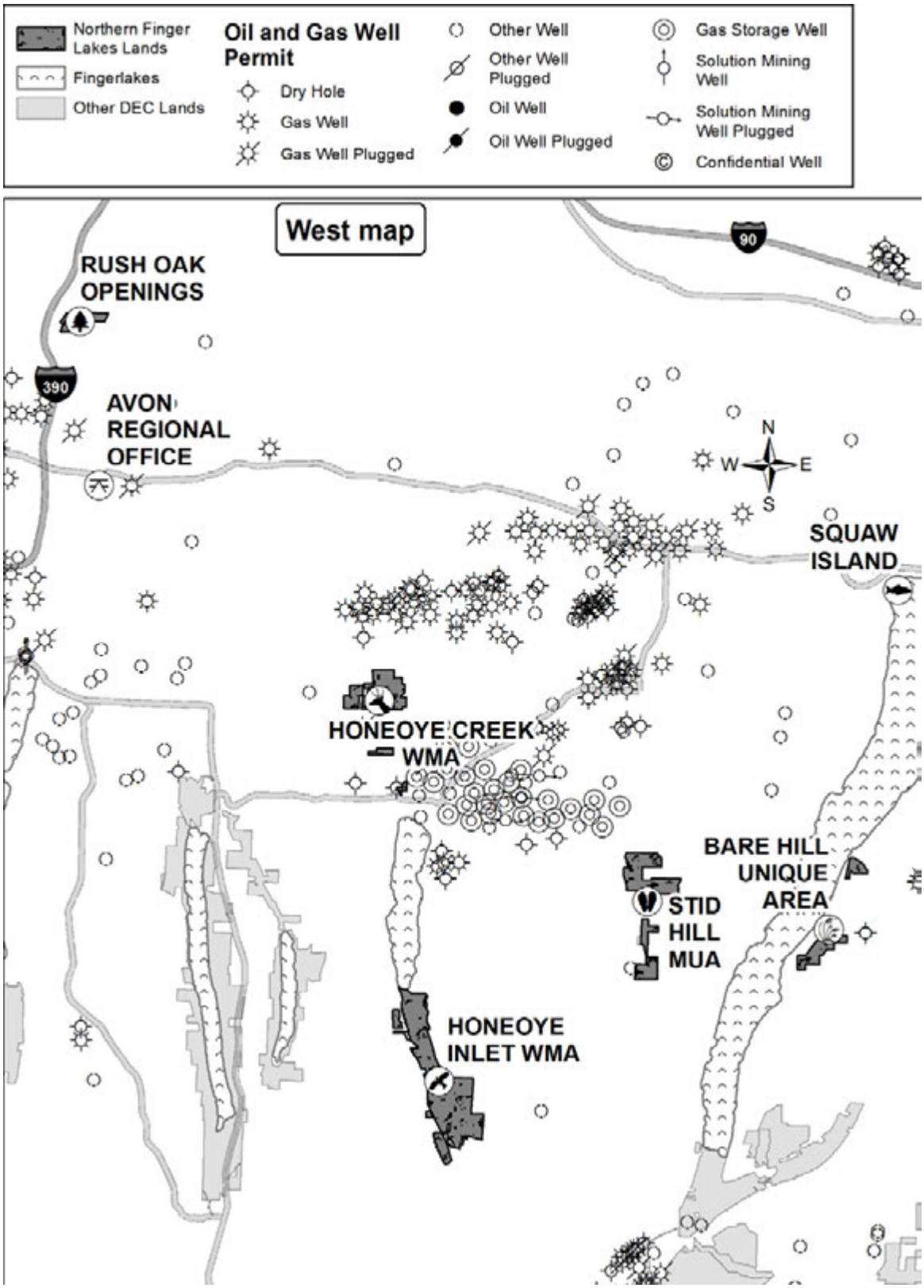

See also Mineral Resources on page 47 and Mineral Resource Management on page 144

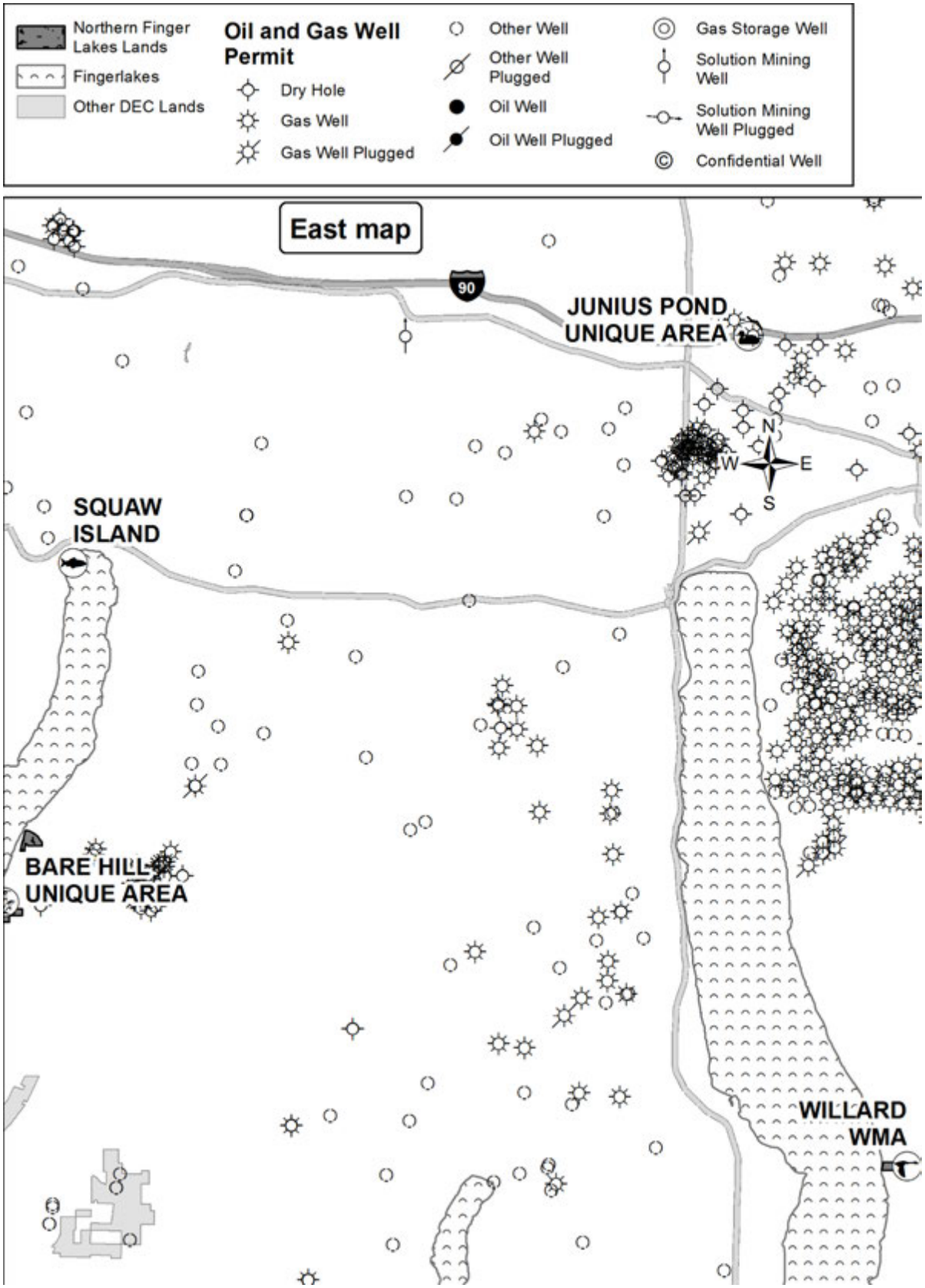

Geology - Sand, Gravel and Other Mine Locations

See also Mineral Resources on page 47 and Mineral Resource Management on page 144.

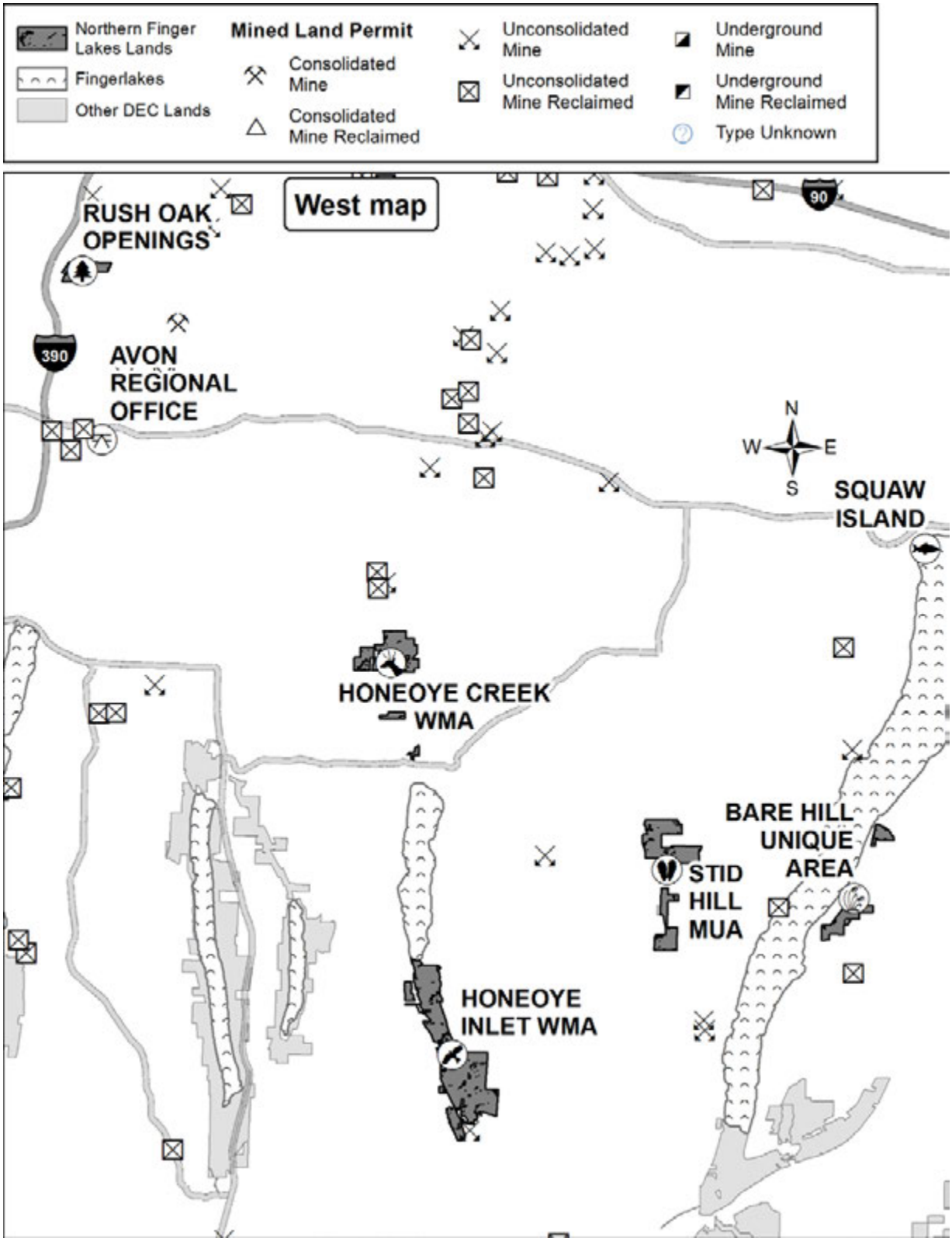

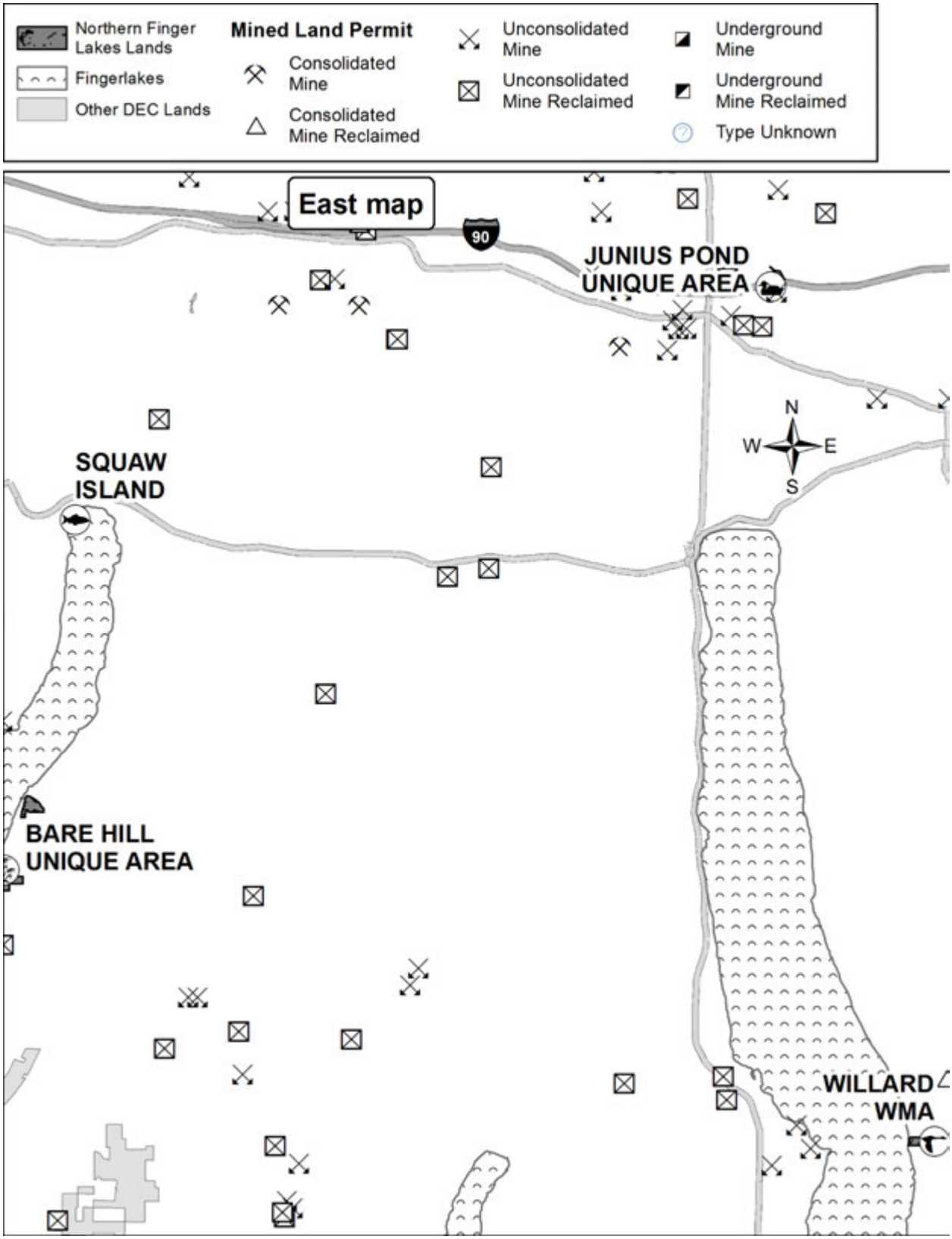
Northern Finger Lakes Lands
Fingerlakes
Other DEC Lands
Mined Land Permit
Consolidated Mine
Consolidated Mine Reclaimed
Unconsolidated Mine
Unconsolidated Mine Reclaimed
Underground Mine
Underground Mine Reclaimed
Type Unknown
East map
90
JUNIUS POND UNIQUE AREA
SQUAW ISLAND
BARE HILL UNIQUE AREA
WILLARD WMA
N
W
E
S

Soil Maps

To make these maps easier to read, the following soil type maps have been greatly simplified. For greater detail and information please look online at http://soildatamart.nrcs.usda.gov or contact the Yates, Monroe, Seneca, Livingston or Ontario NRCS offices. See also Soils and Table 5: Soils, starting on page 42.

AVON REGIONAL OFFICE - Soil Type

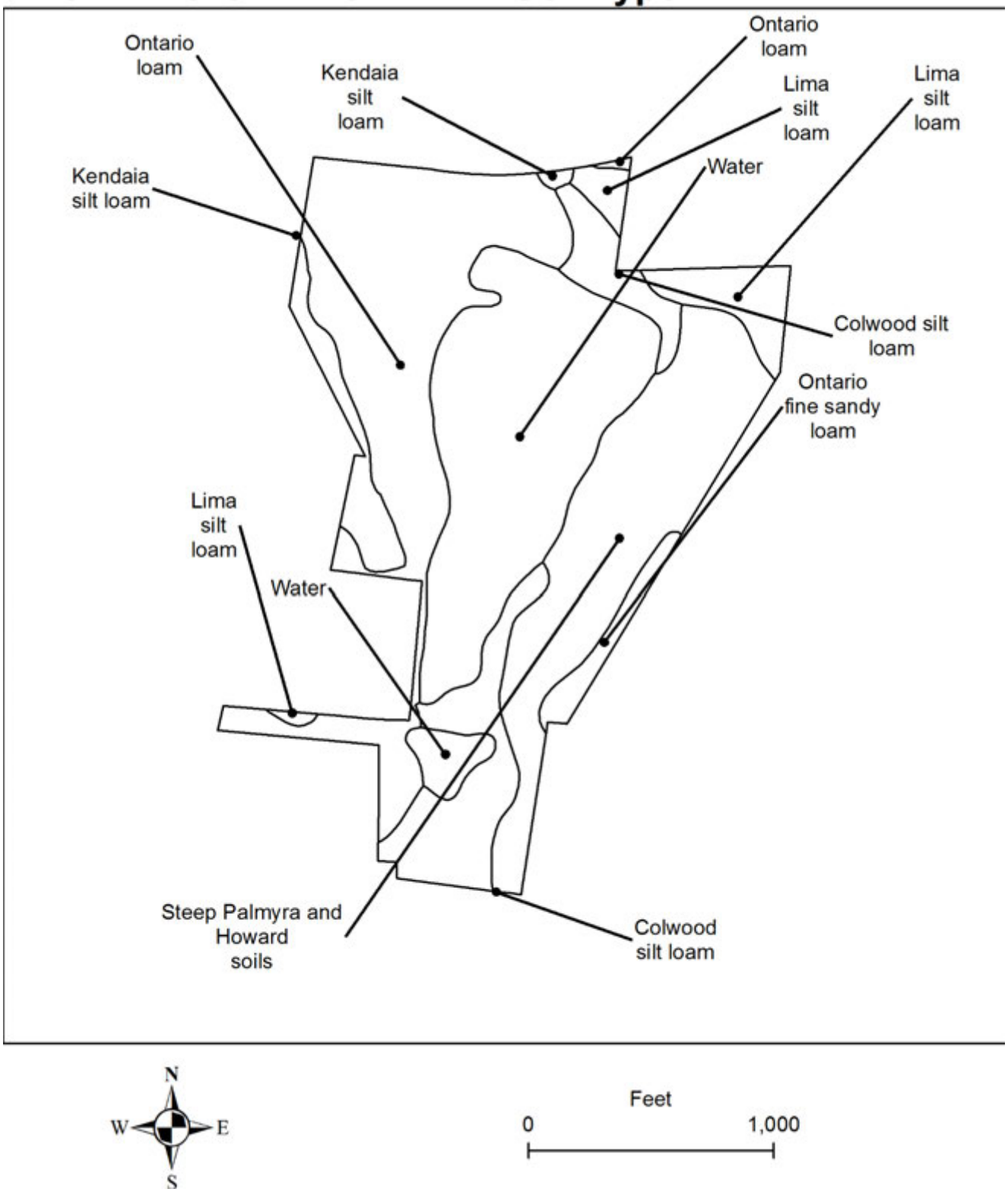

To make these maps easier to read, the following soil type maps have been greatly simplified. For greater detail and information please look online at http://soildatamart.nrcs.usda.gov or contact the Yates, Monroe, Seneca, Livingston or Ontario NRCS offices. See also Soils and Table 5: Soils, starting on page 42.

BARE HILL UNIQUE AREA, NORTH - Soil Type

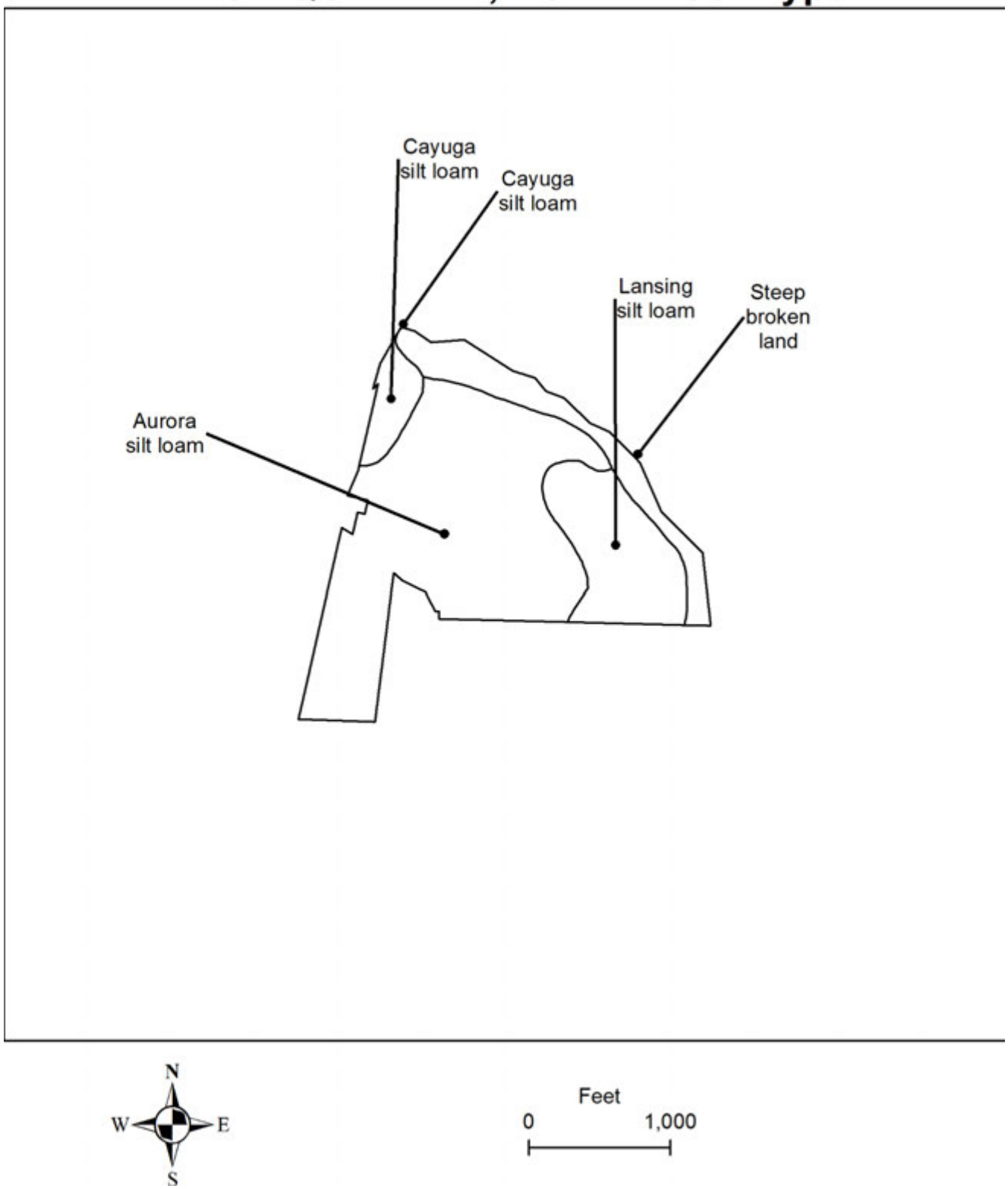

To make these maps easier to read, the following soil type maps have been greatly simplified. For greater detail and information please look online at http://soildatamart.nrcs.usda.gov or contact the Yates, Monroe, Seneca, Livingston or Ontario NRCS offices. See also Soils and Table 5: Soils, starting on page 42

BARE HILL UNIQUE AREA, SOUTH - Soil Type

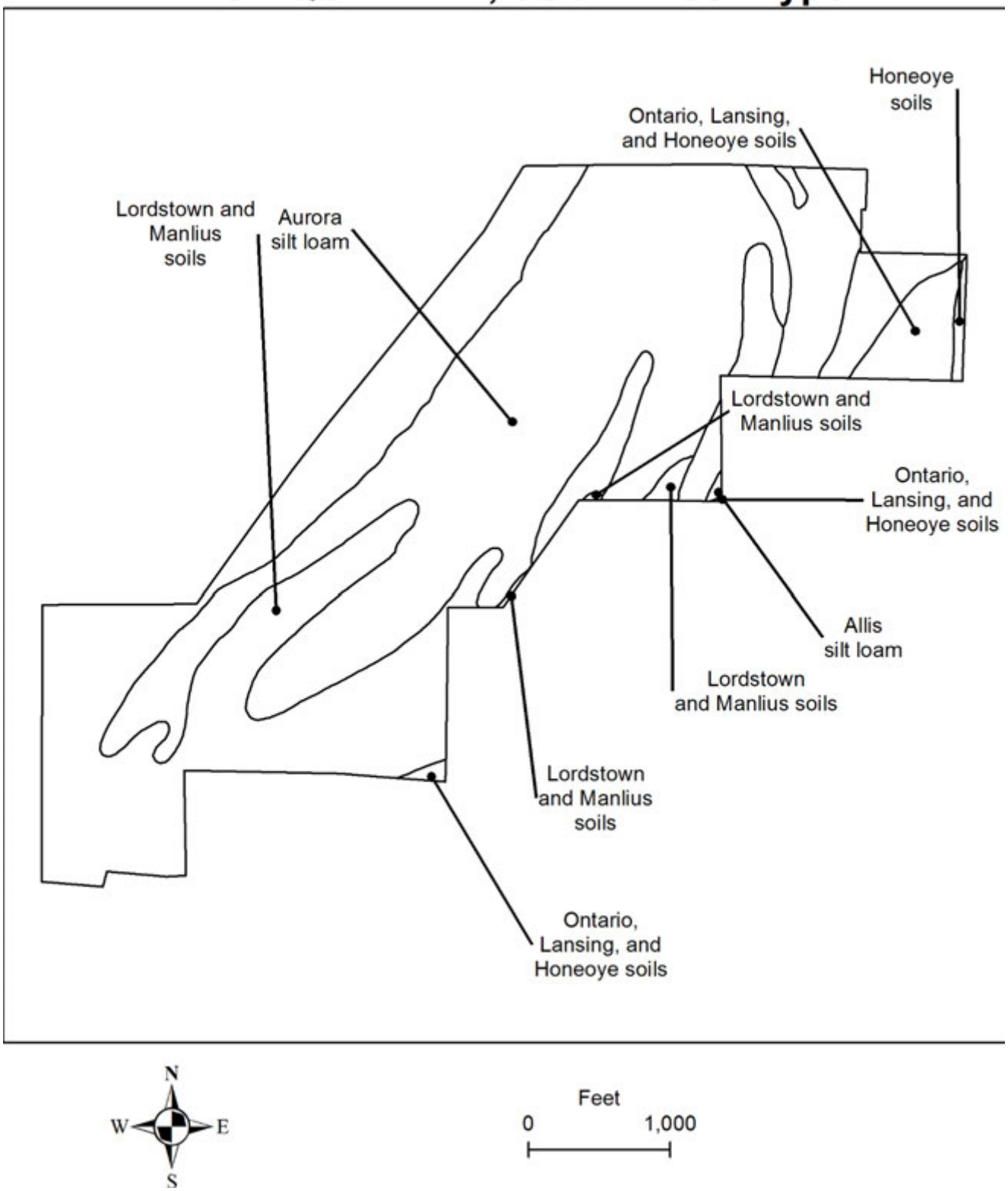

To make these maps easier to read, the following soil type maps have been greatly simplified. For greater detail and information please look online at http://soildatamart.nrcs.usda.gov or contact the Yates, Monroe, Seneca, Livingston or Ontario NRCS offices. See also Soils and Table 5: Soils, starting on page 42

HONEOYE CREEK WMA, NORTH - Soil Type

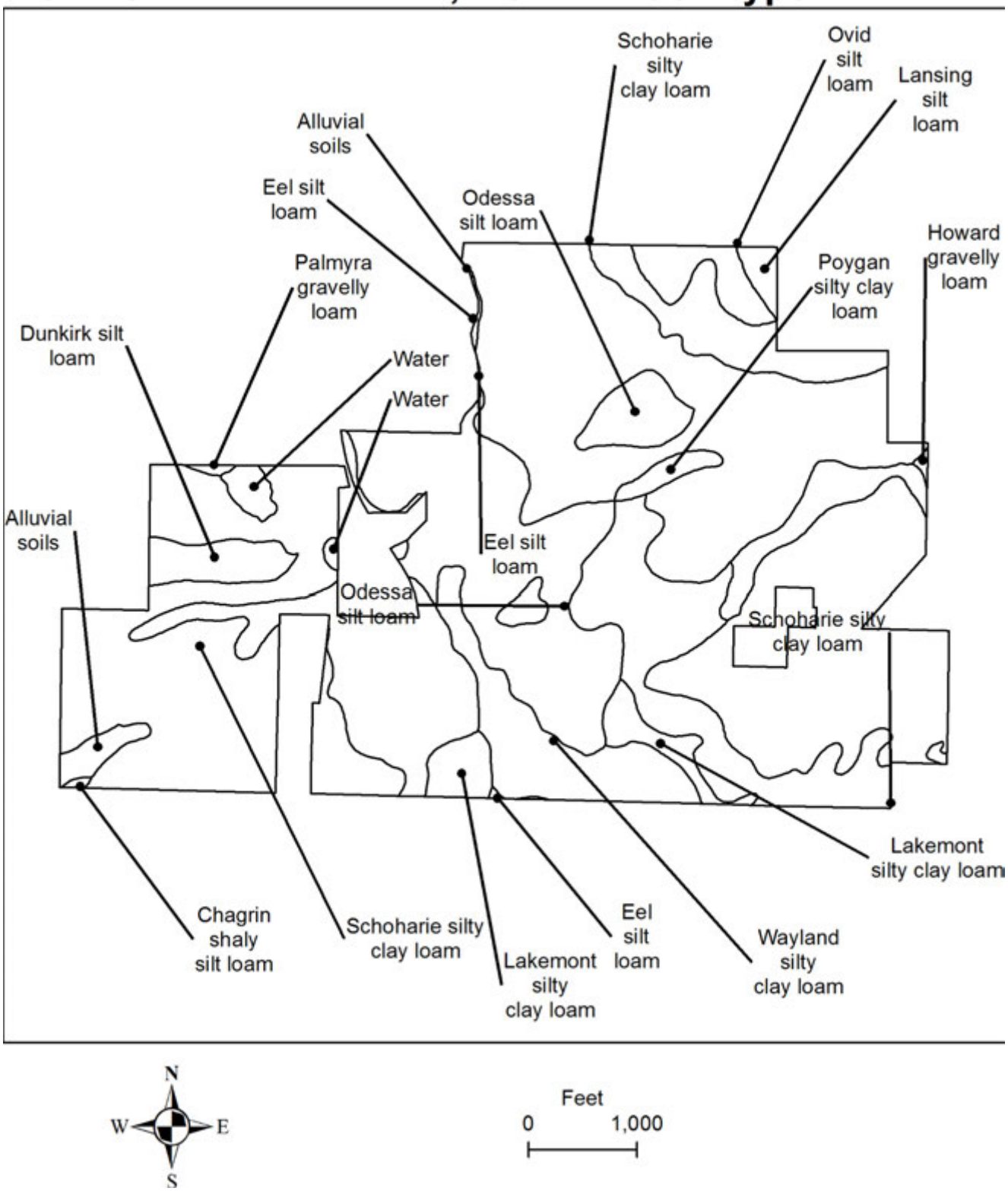

To make these maps easier to read, the following soil type maps have been greatly simplified. For greater detail and information please look online at http://soildatamart.nrcs.usda.gov or contact the Yates, Monroe, Seneca, Livingston or Ontario NRCS offices. See also Soils and Table 5: Soils, starting on page 42.

HONEOYE CREEK WMA, SOUTH - Soil Type

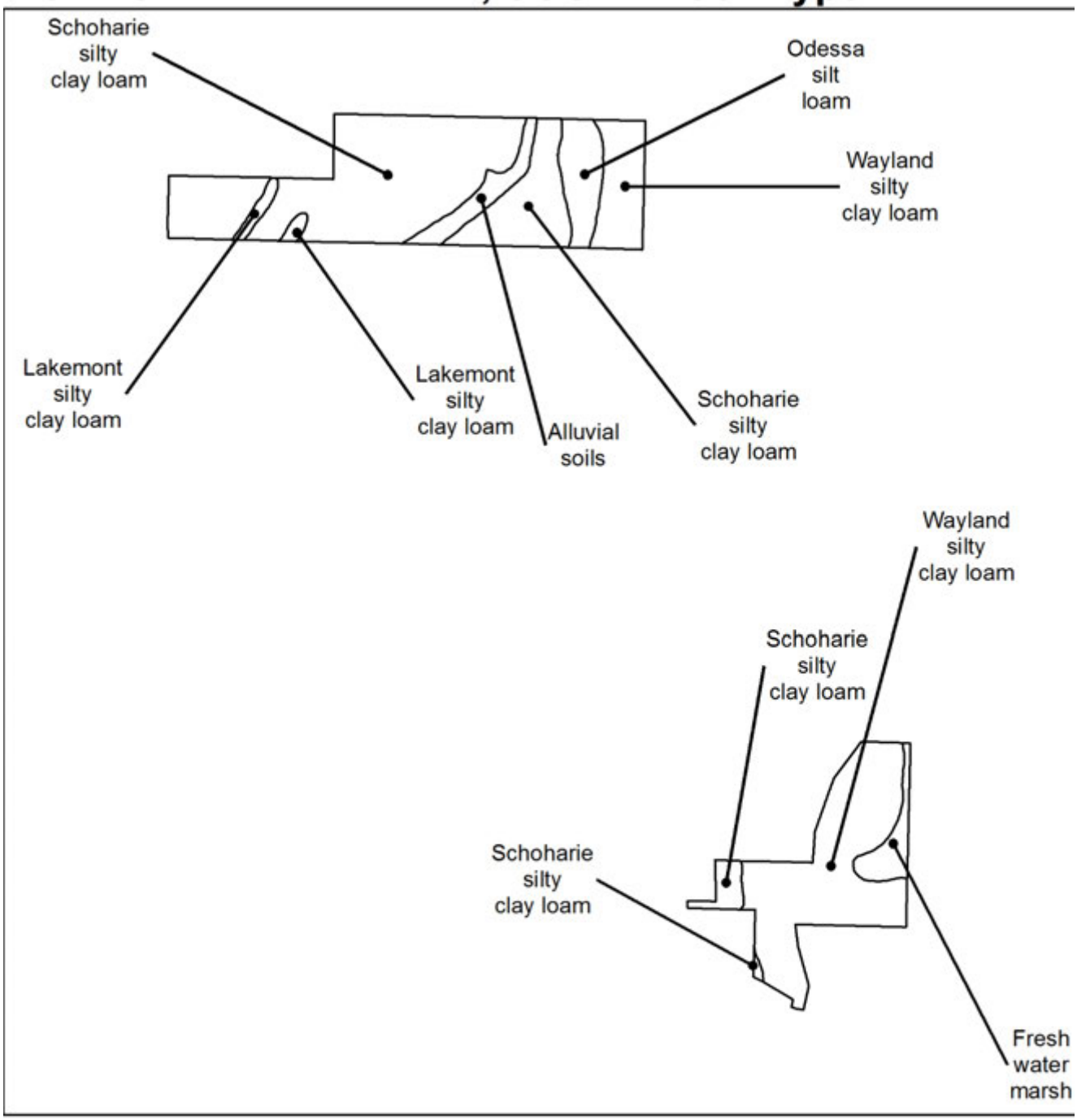

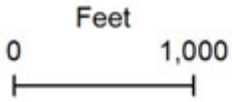

To make these maps easier to read, the following soil type maps have been greatly simplified. For greater detail and information please look online at http://soildatamart.nrcs.usda.gov or contact the Yates, Monroe, Seneca, Livingston or Ontario NRCS offices. See also Soils and Table 5: Soils, starting on page 42.

HONEOYE INLET WMA, NORTH - Soil Type

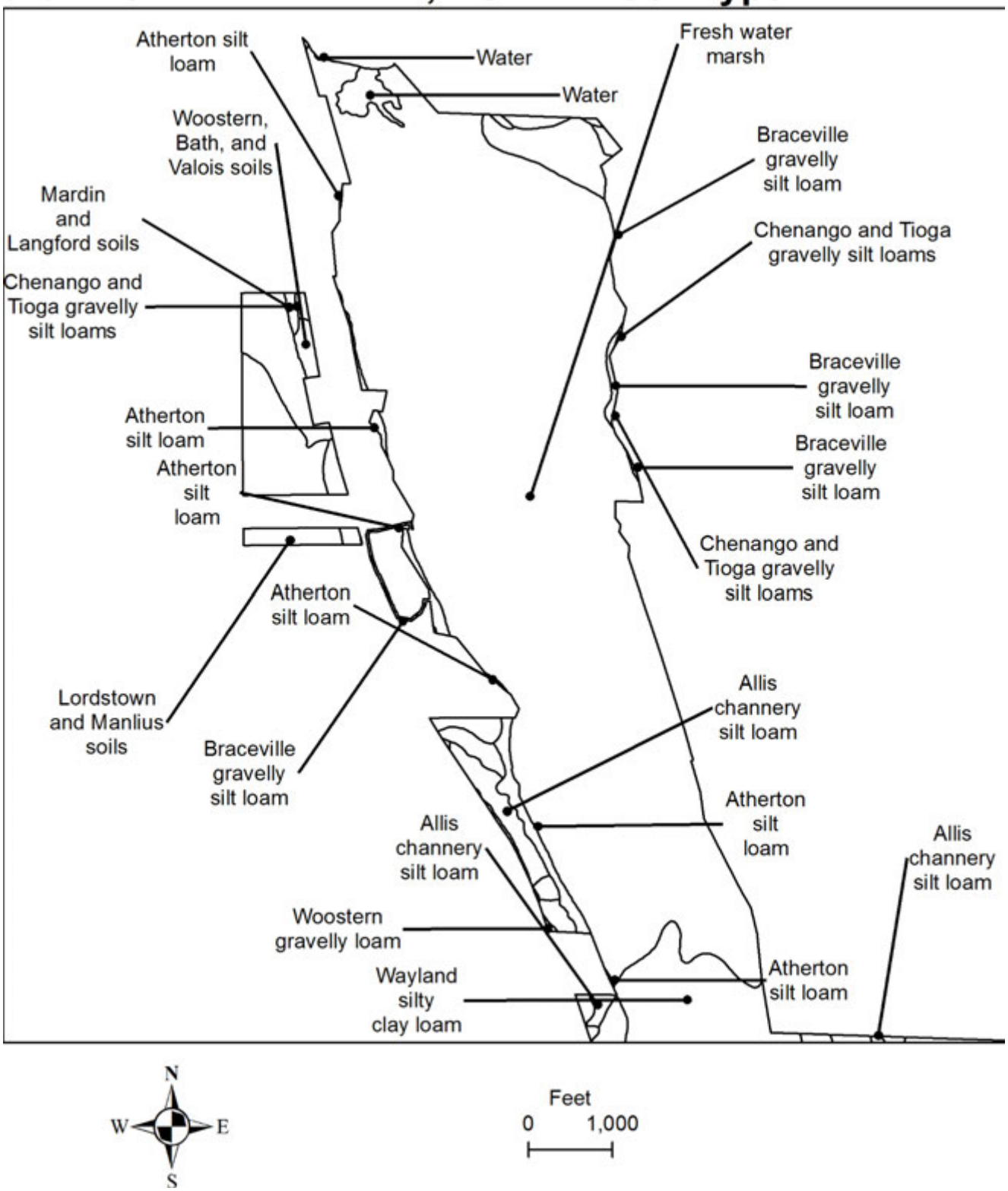

To make these maps easier to read, the following soil type maps have been greatly simplified. For greater detail and information please look online at http://soildatamart.nrcs.usda.gov or contact the Yates, Monroe, Seneca, Livingston or Ontario NRCS offices. See also Soils and Table 5: Soils, starting on page 42.

HONEOYE INLET WMA, SOUTH - Soil Type

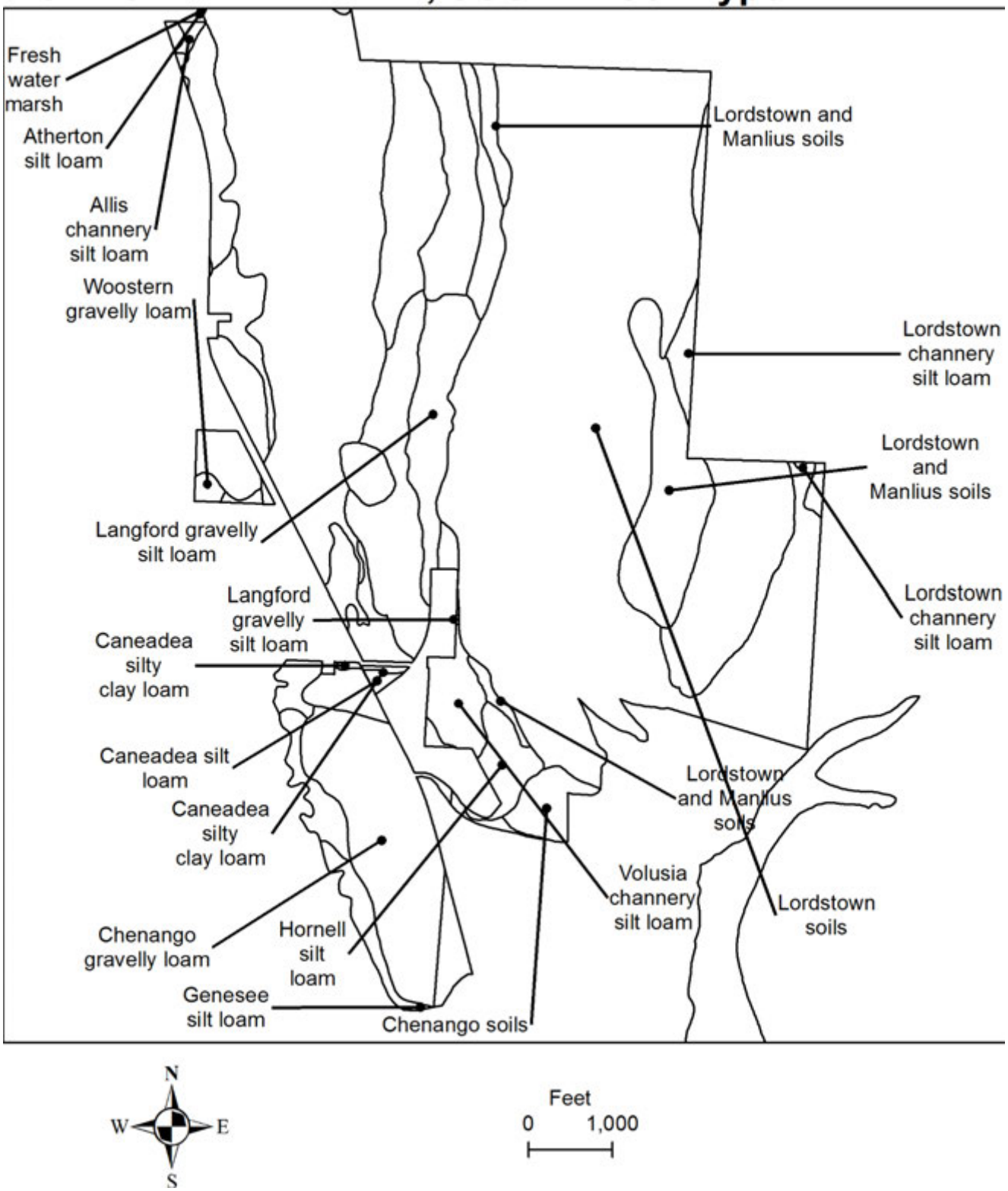

To make these maps easier to read, the following soil type maps have been greatly simplified. For greater detail and information please look online at http://soildatamart.nrcs.usda.gov or contact the Yates, Monroe, Seneca, Livingston or Ontario NRCS offices. See also Soils and Table 5: Soils, starting on page 42

JUNIUS POND UNIQUE AREA - Soil Type

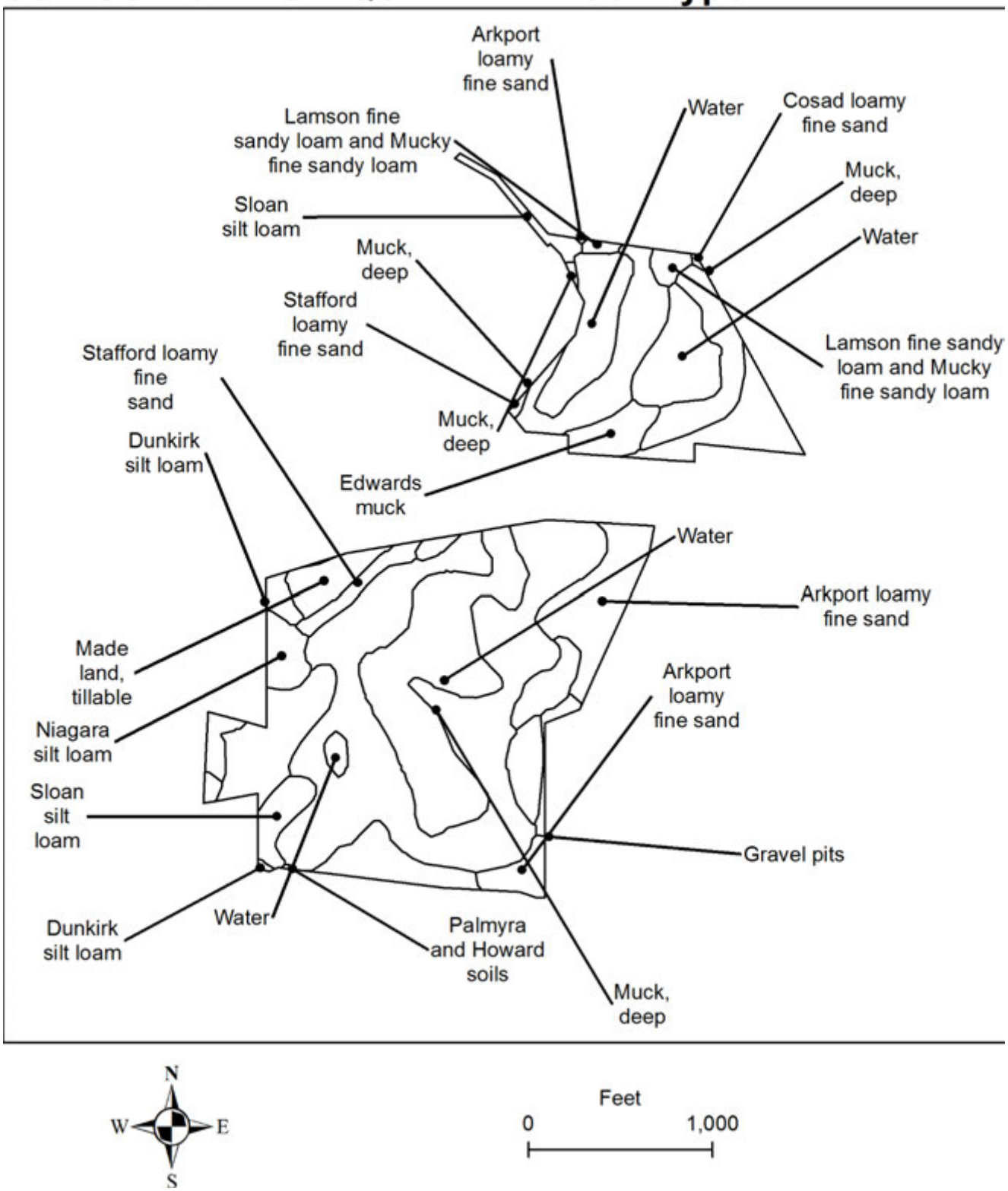

To make these maps easier to read, the following soil type maps have been greatly simplified. For greater detail and information please look online at http://soildatamart.nrcs.usda.gov or contact the Yates, Monroe, Seneca, Livingston or Ontario NRCS offices. See also Soils and Table 5: Soils, starting on page 42.

RUSH OAK OPENINGS UNIQUE AREA - Soil Type

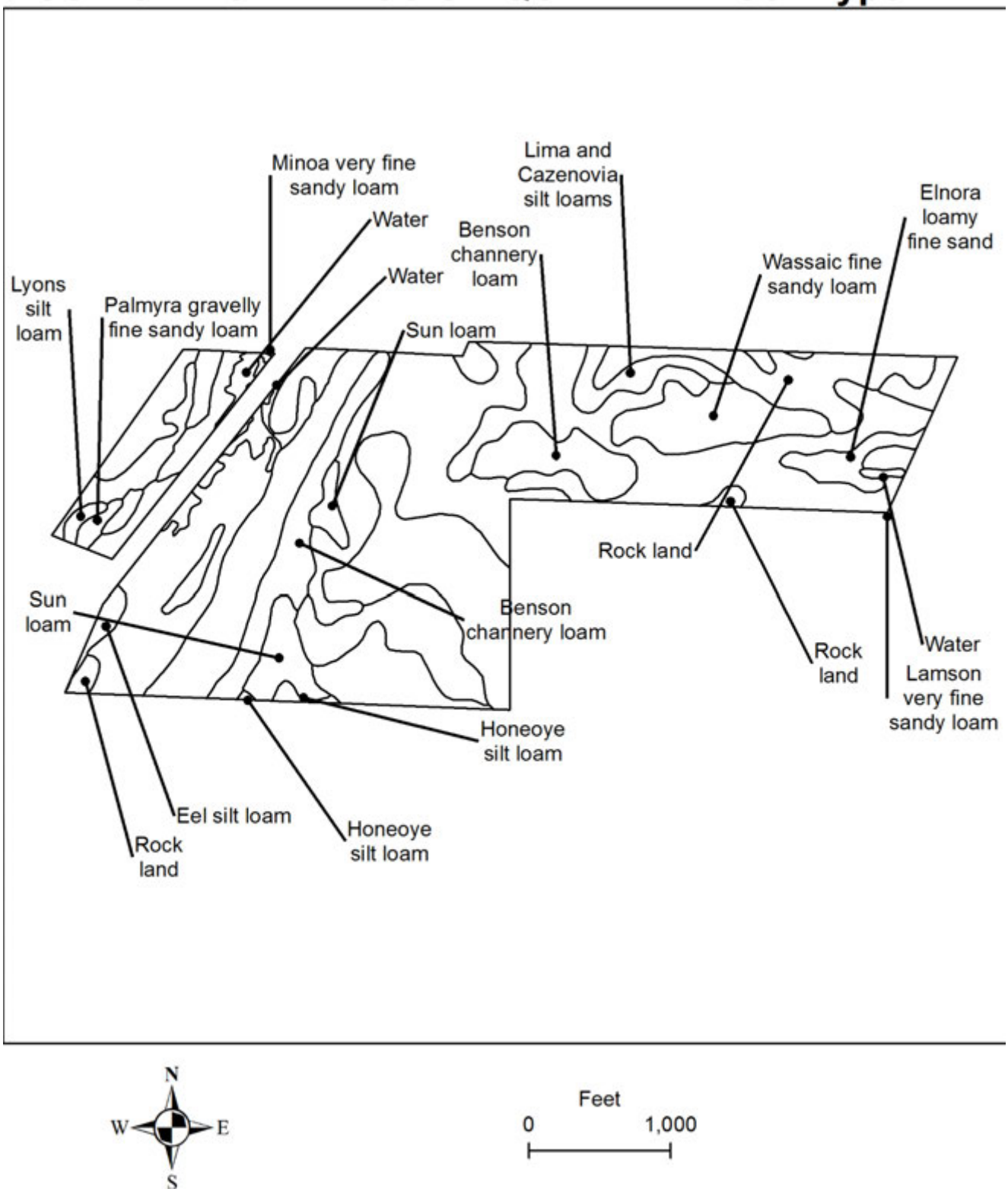

To make these maps easier to read, the following soil type maps have been greatly simplified. For greater detail and information please look online at http://soildatamart.nrcs.usda.gov or contact the Yates, Monroe, Seneca, Livingston or Ontario NRCS offices. See also Soils and Table 5: Soils, starting on page 42

SQUAW ISLAND UNIQUE AREA - Soil Type

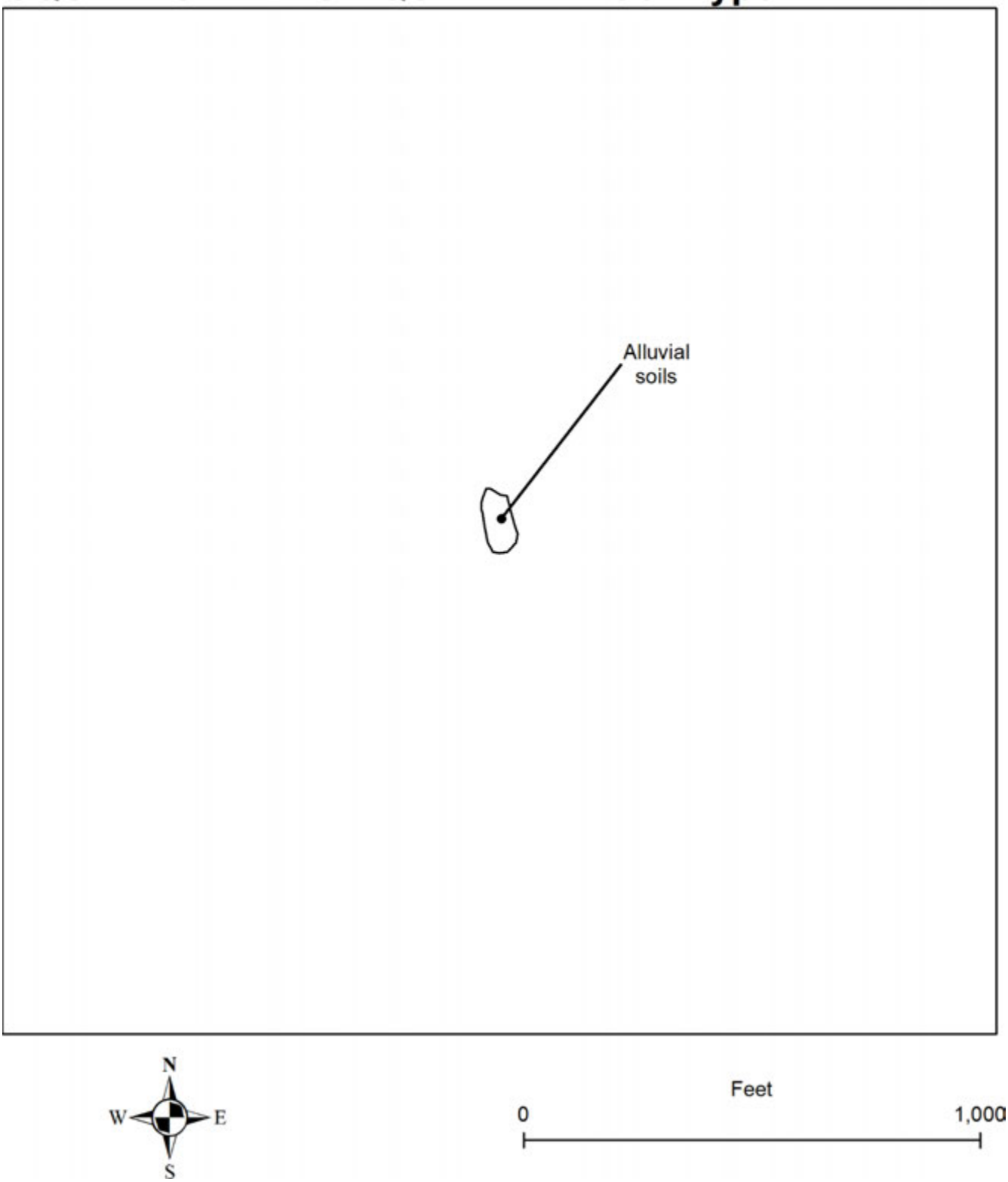

To make these maps easier to read, the following soil type maps have been greatly simplified. For greater detail and information please look online at http://soildatamart.nrcs.usda.gov or contact the Yates, Monroe, Seneca, Livingston or Ontario NRCS offices. See also Soils and Table 5: Soils, starting on page 42

STID HILL MUA, NORTH - Soil Type

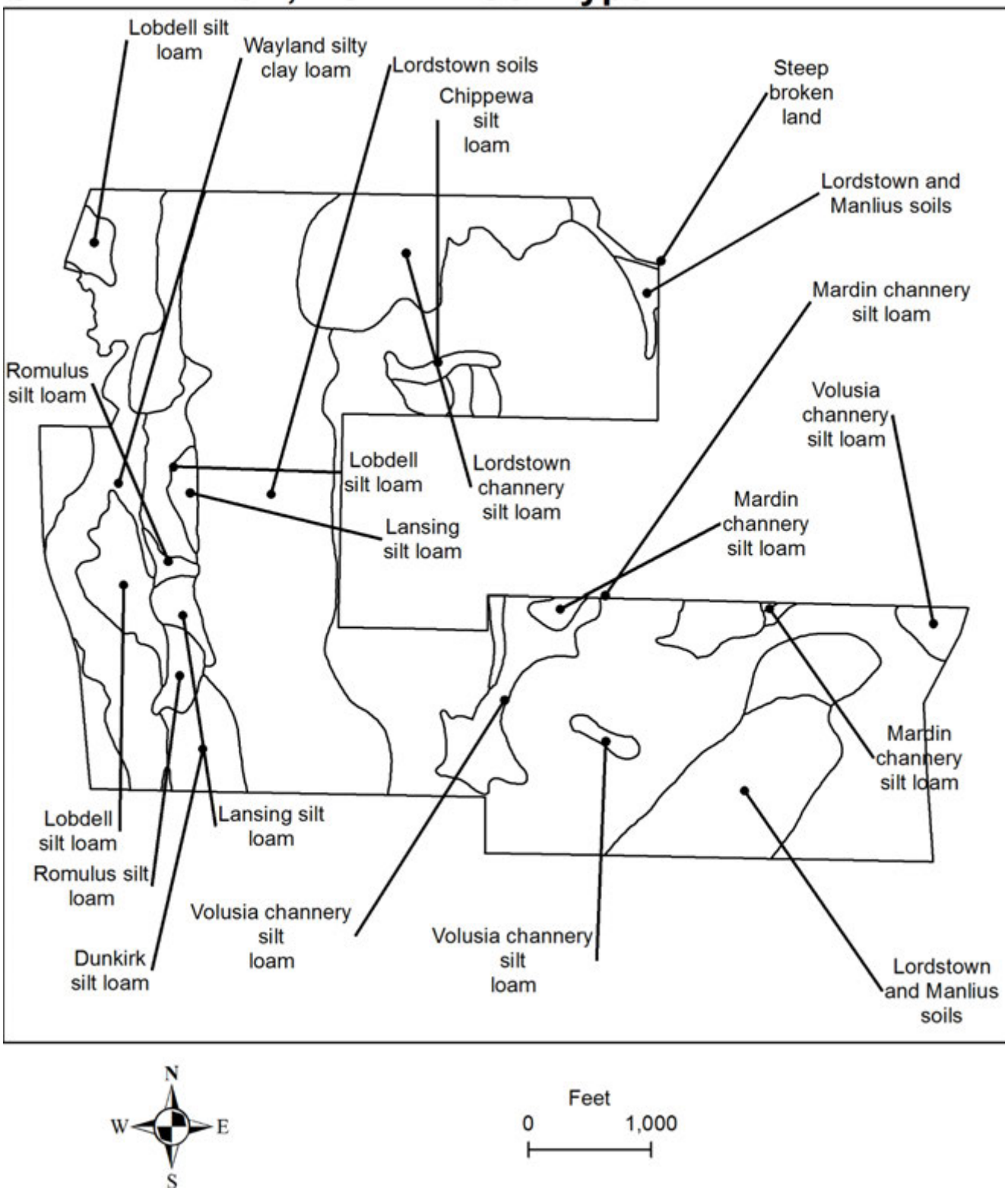

To make these maps easier to read, the following soil type maps have been greatly simplified. For greater detail and information please look online at http://soildatamart.nrcs.usda.gov or contact the Yates, Monroe, Seneca, Livingston or Ontario NRCS offices. See also Soils and Table 5: Soils, starting on page 42.

STID HILL MUA, SOUTH - Soil Type

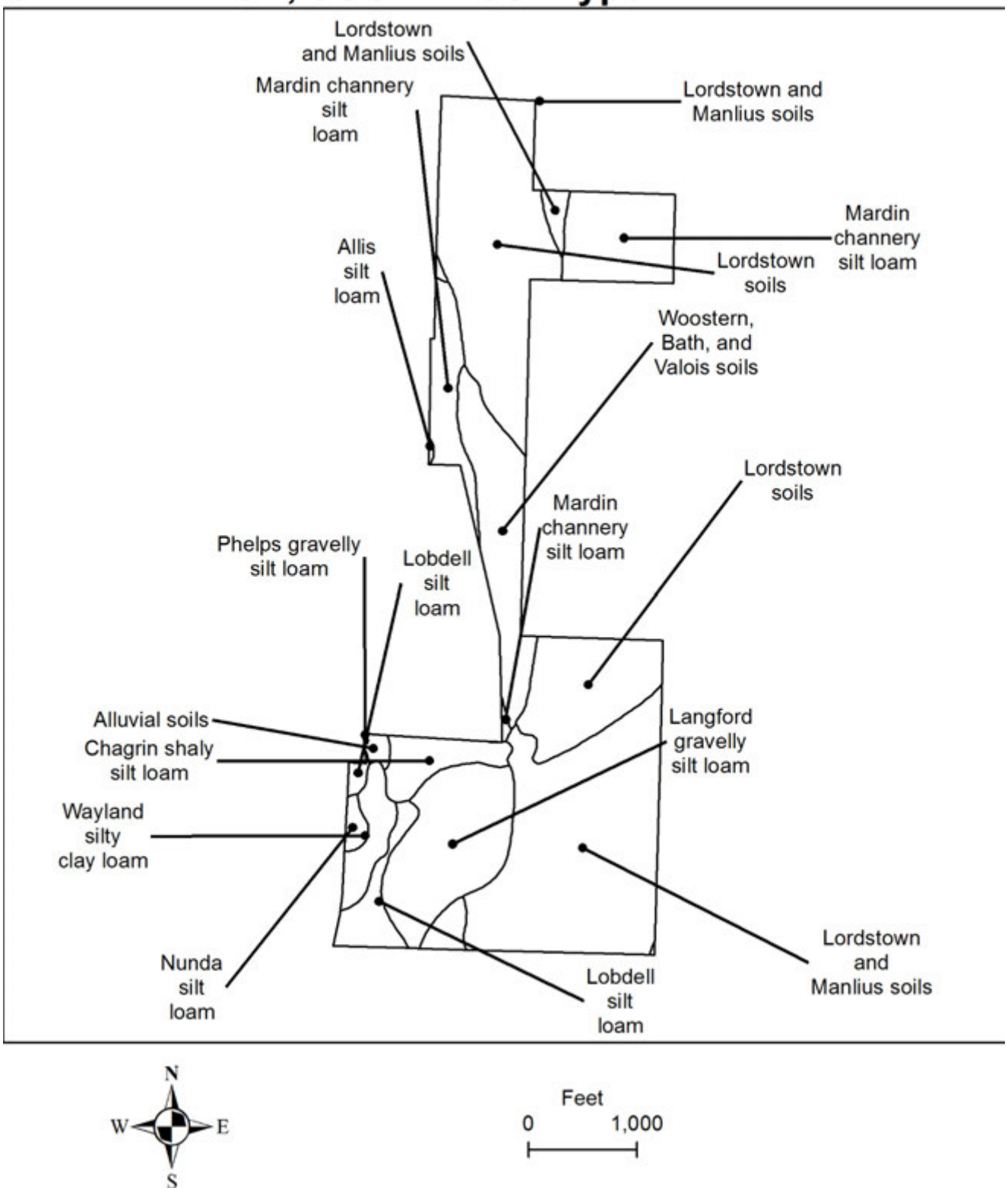

Appendicies

To make these maps easier to read, the following soil type maps have been greatly simplified. For greater detail and information please look online at http://soildatamart.nrcs.usda.gov or contact the Yates, Monroe, Seneca, Livingston or Ontario NRCS offices. See also Soils and Table 5: Soils, starting on page 42

WILLARD WMA - Soil Type

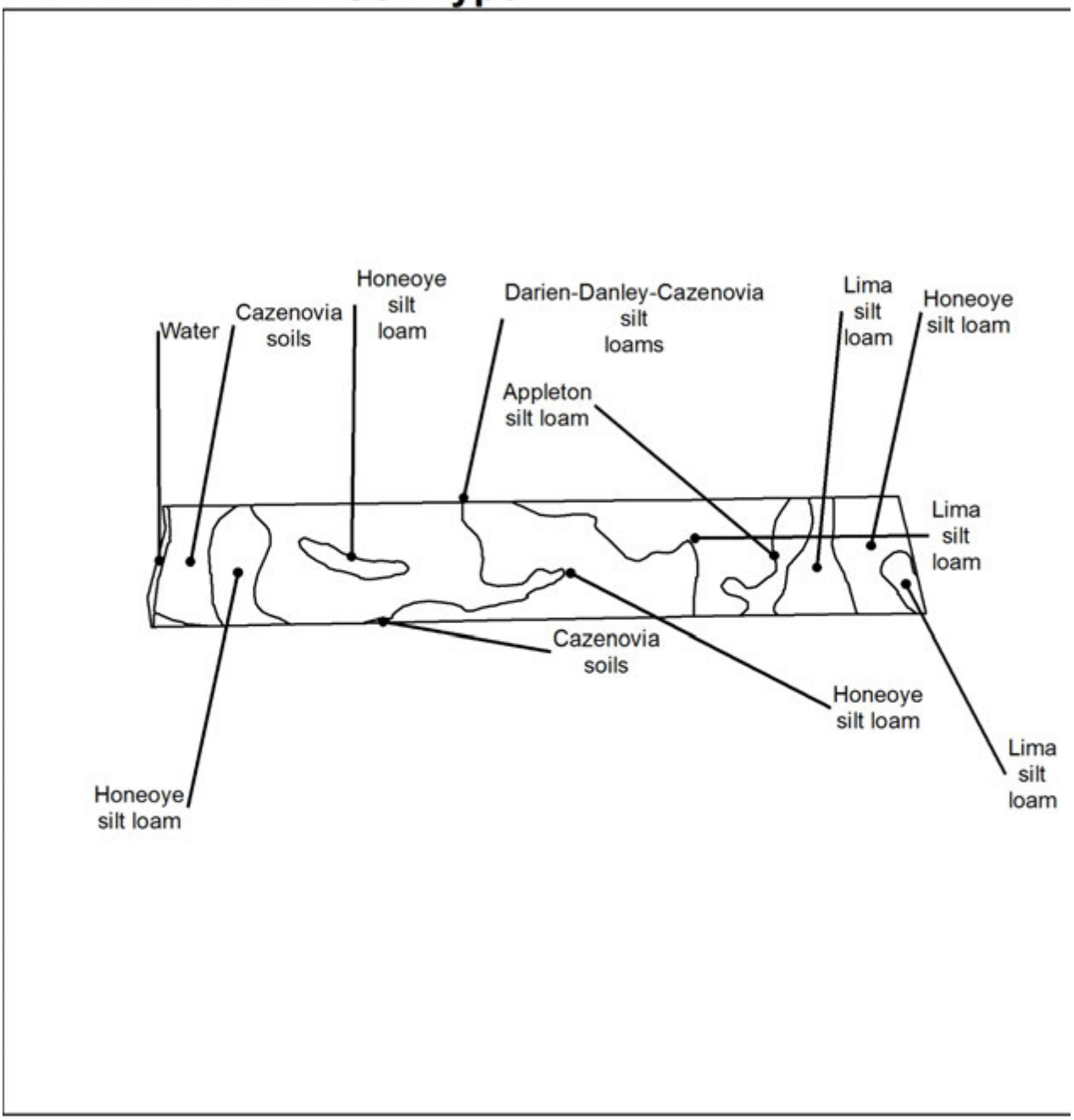



For additional information contact:

NYS DEC
State Land Management
7291 Coon Rd
Bath, NY 14810

607-776-2165

www.dec.ny.gov
R8.UMP@dec.ny.gov
This plan will be located at: www.dec.ny.gov/lands/99999.html