Appendix N: Maps

ALL of the following maps are made with the best available data, but are not intended to be survey quality. Additional information on the topics covered can be found in the rest of this Unit Management Plan.

Map topics include:

- Location Map (pg 244)
- Towns and Counties (pg 244)
- Roads and Parking Lots (pg 247)
- Recreation and Other Facilities (pg 260)
- Vegetative Types and Stages (pg 274)
- Ecoregions, Forest Matrix Block and Least Cost Path Corridors, Grassland Focus Areas (pg 286)
- High Conservation Value Forests (pg 288)
- Natural Heritage (pg 291)
- Vegetative Management (pg 292)
- Streams, Ponds and Wetlands (pg 305)
- Special Management Zones (pg 318)
- Contour Lines (pg 321)
- Geology – Oil, Gas, and Solution Mining Map (pg 334)
- Geology - Sand, Gravel and Other Mine Locations (pg 336)
- Soil Maps (pg 338)

Location Map

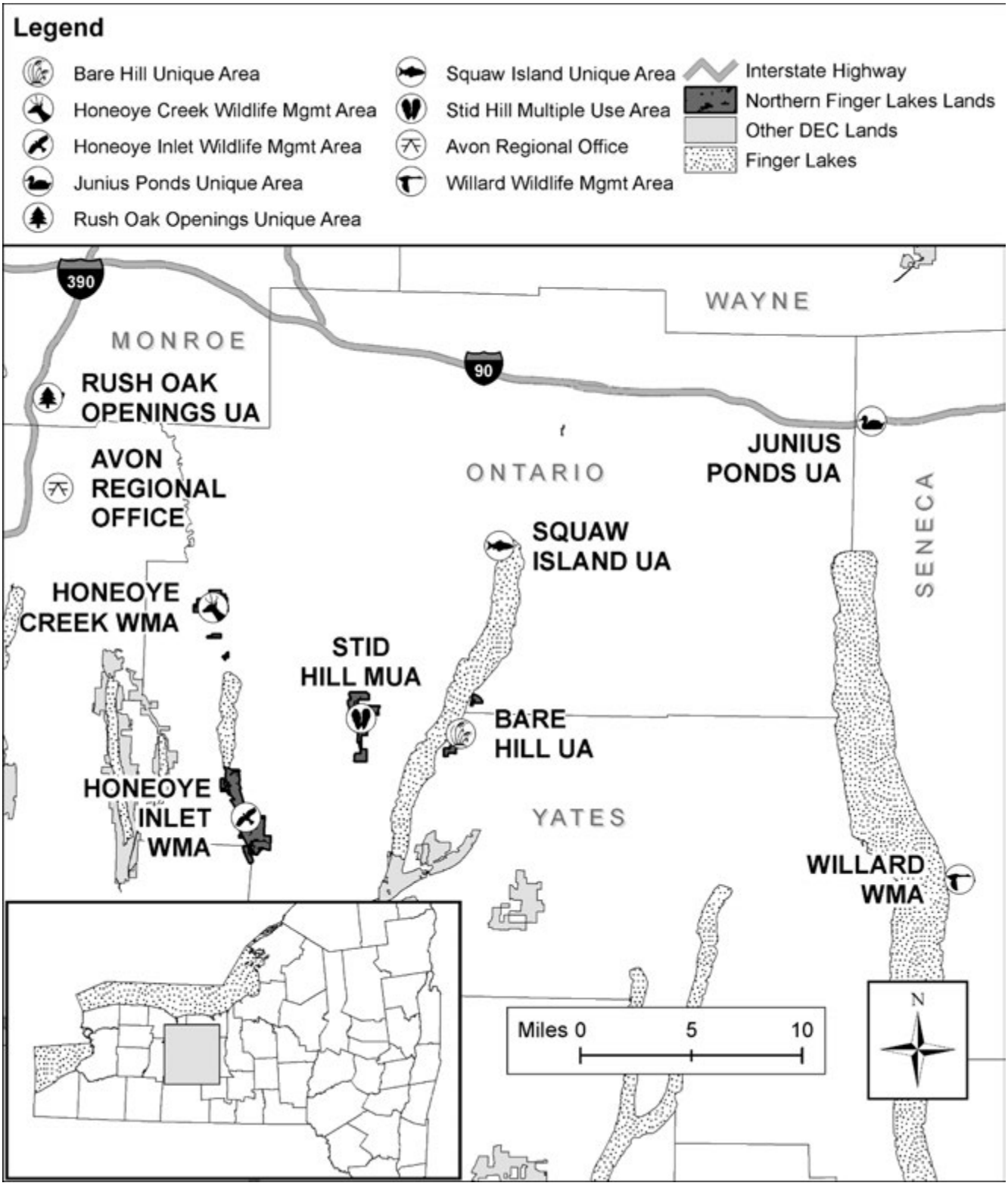

Towns and Counties

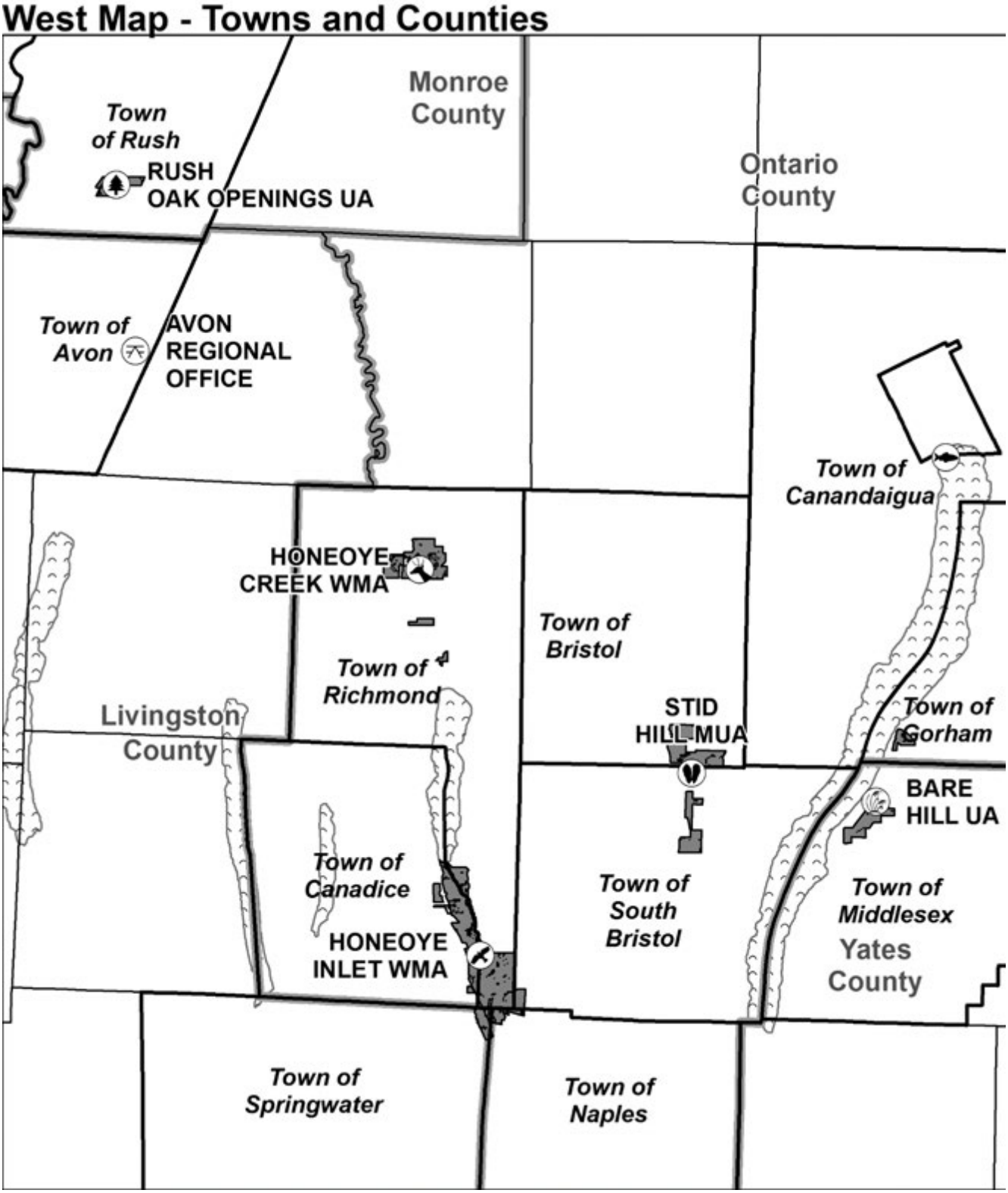

East Map - Towns and Counties

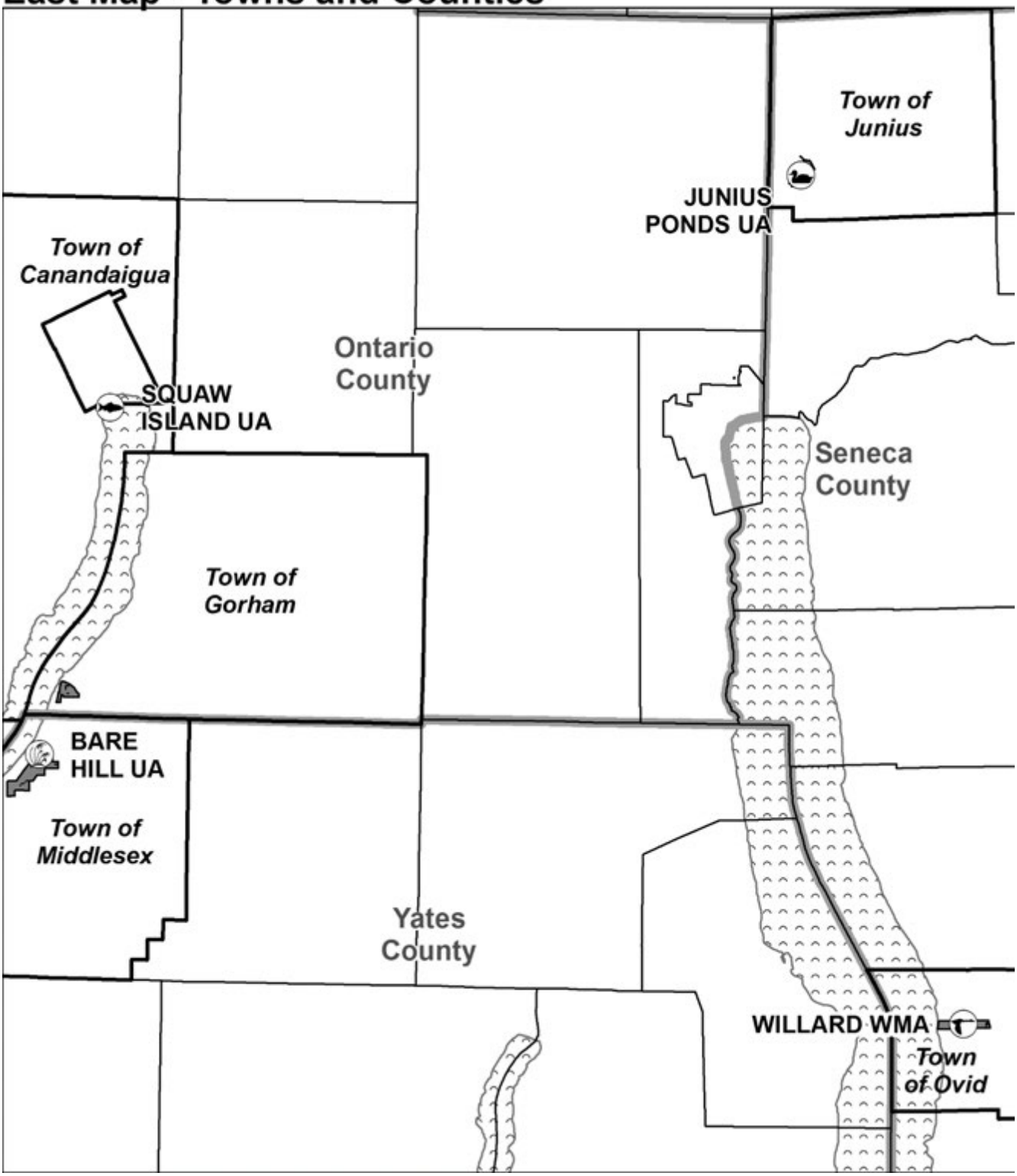

Roads and Parking Lots

AVON REGIONAL OFFICE

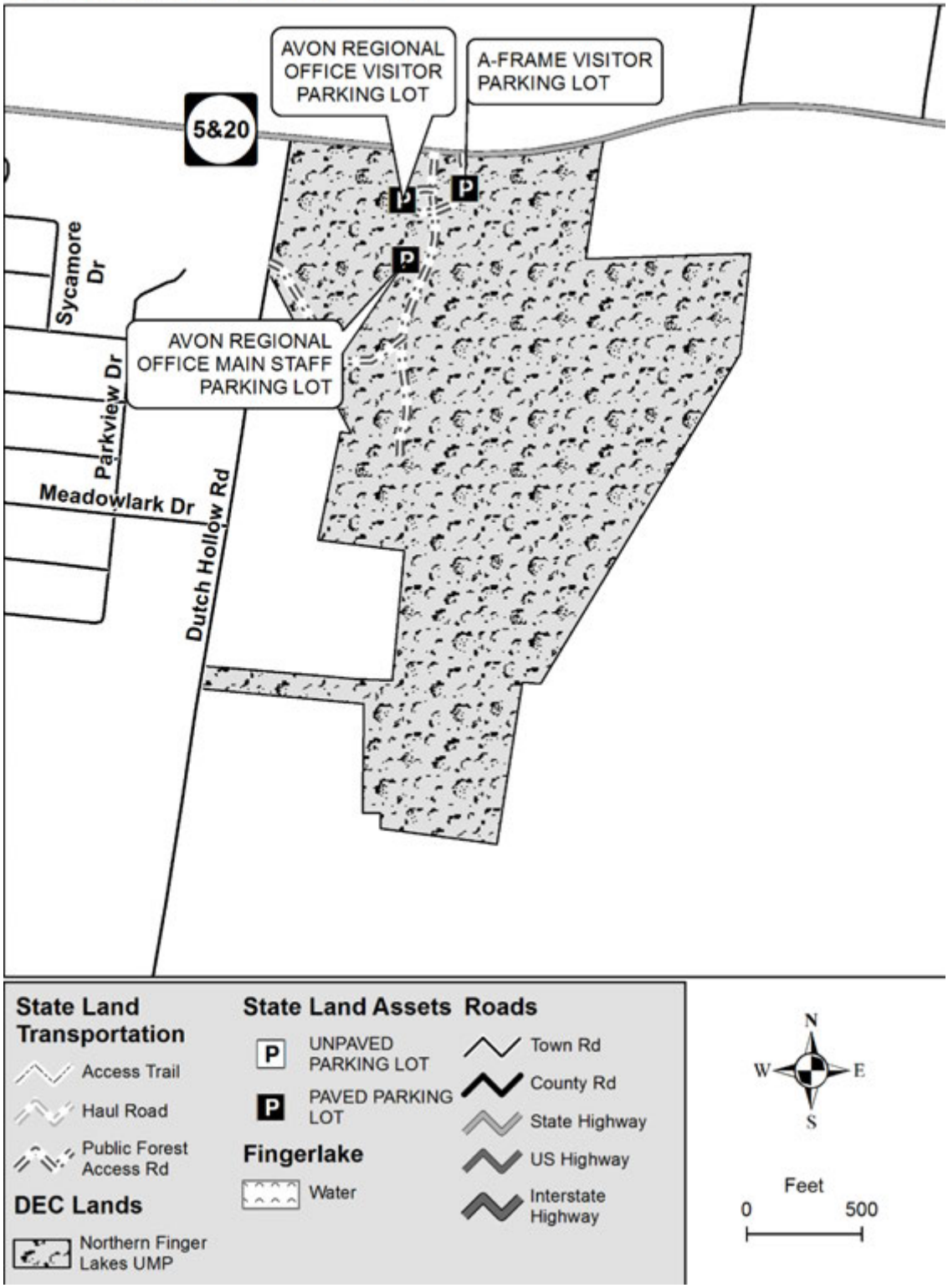

BARE HILL UNIQUE AREA, NORTH

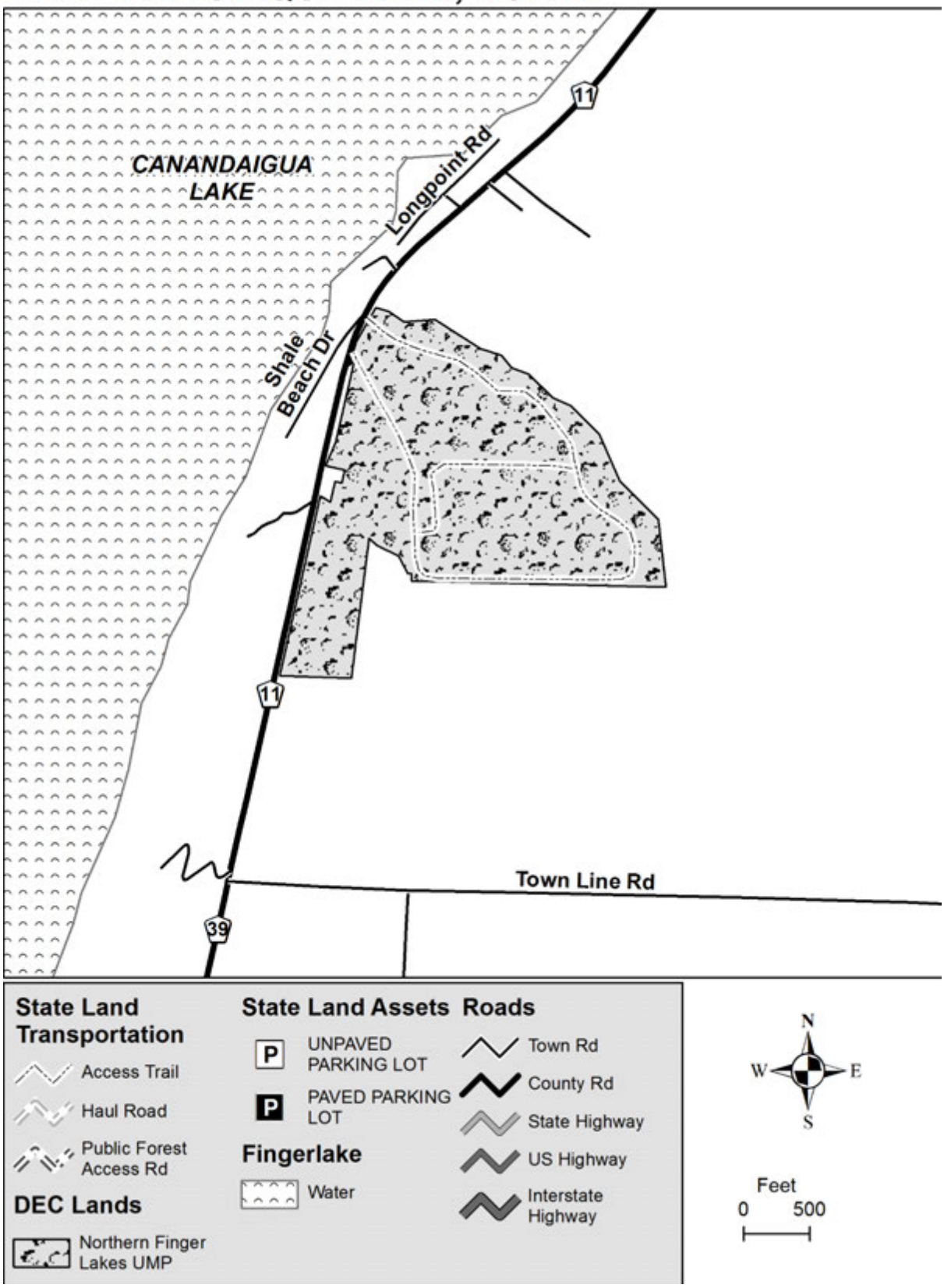

BARE HILL UNIQUE AREA, SOUTH

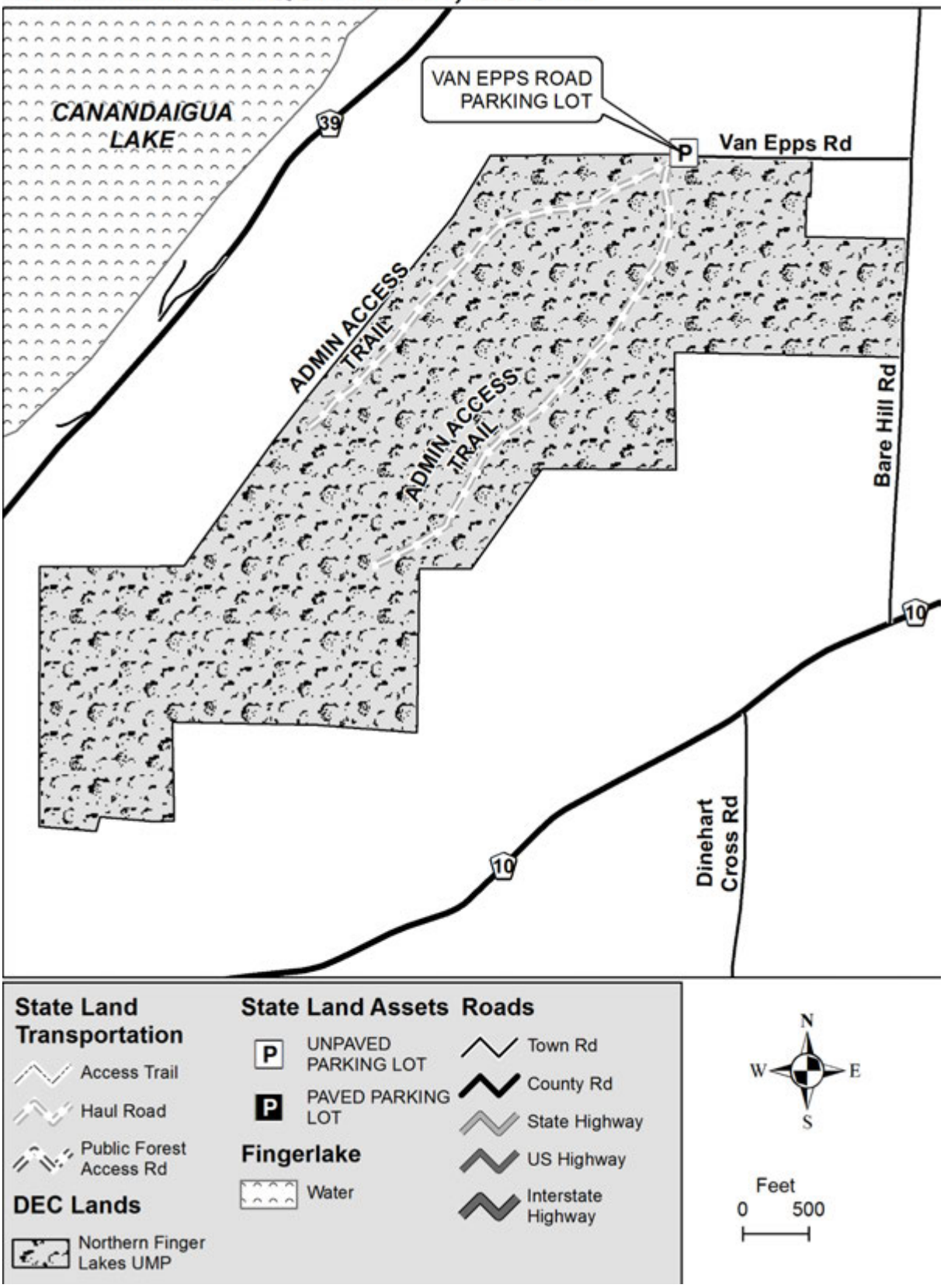

HONEOYE CREEK WMA, NORTH

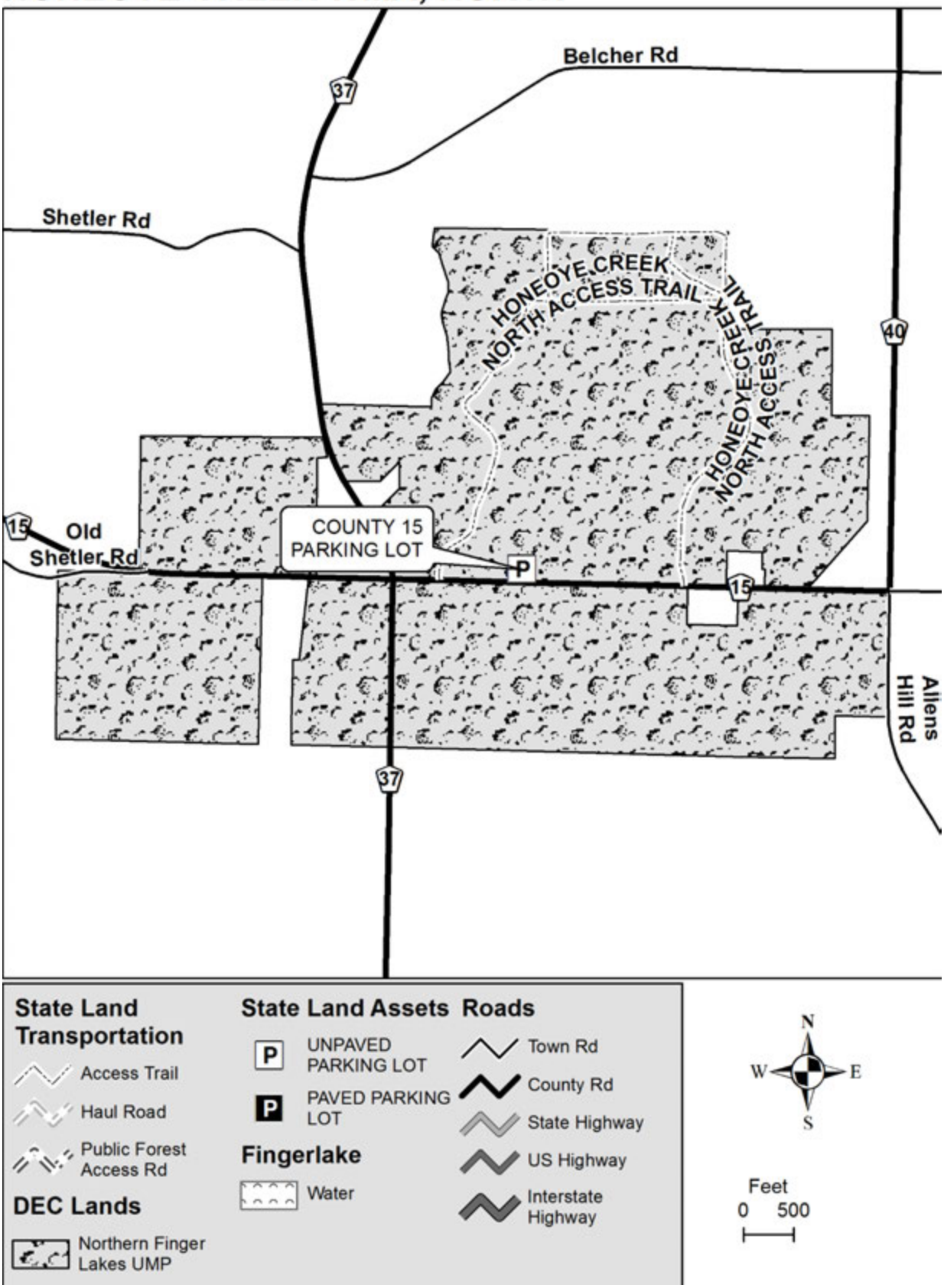

HONEOYE CREEK WMA, SOUTH

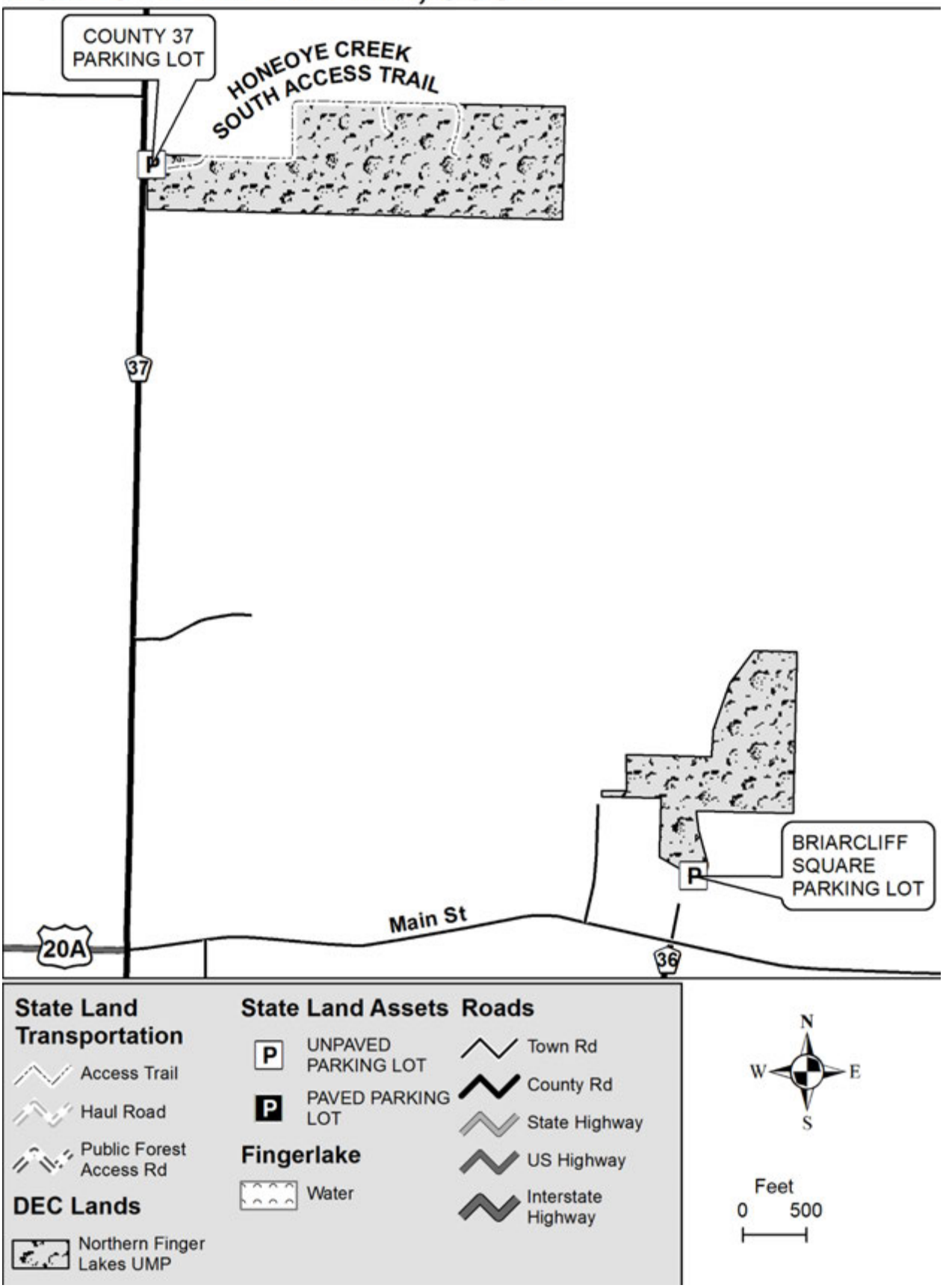

HONEOYE INLET WMA, NORTH

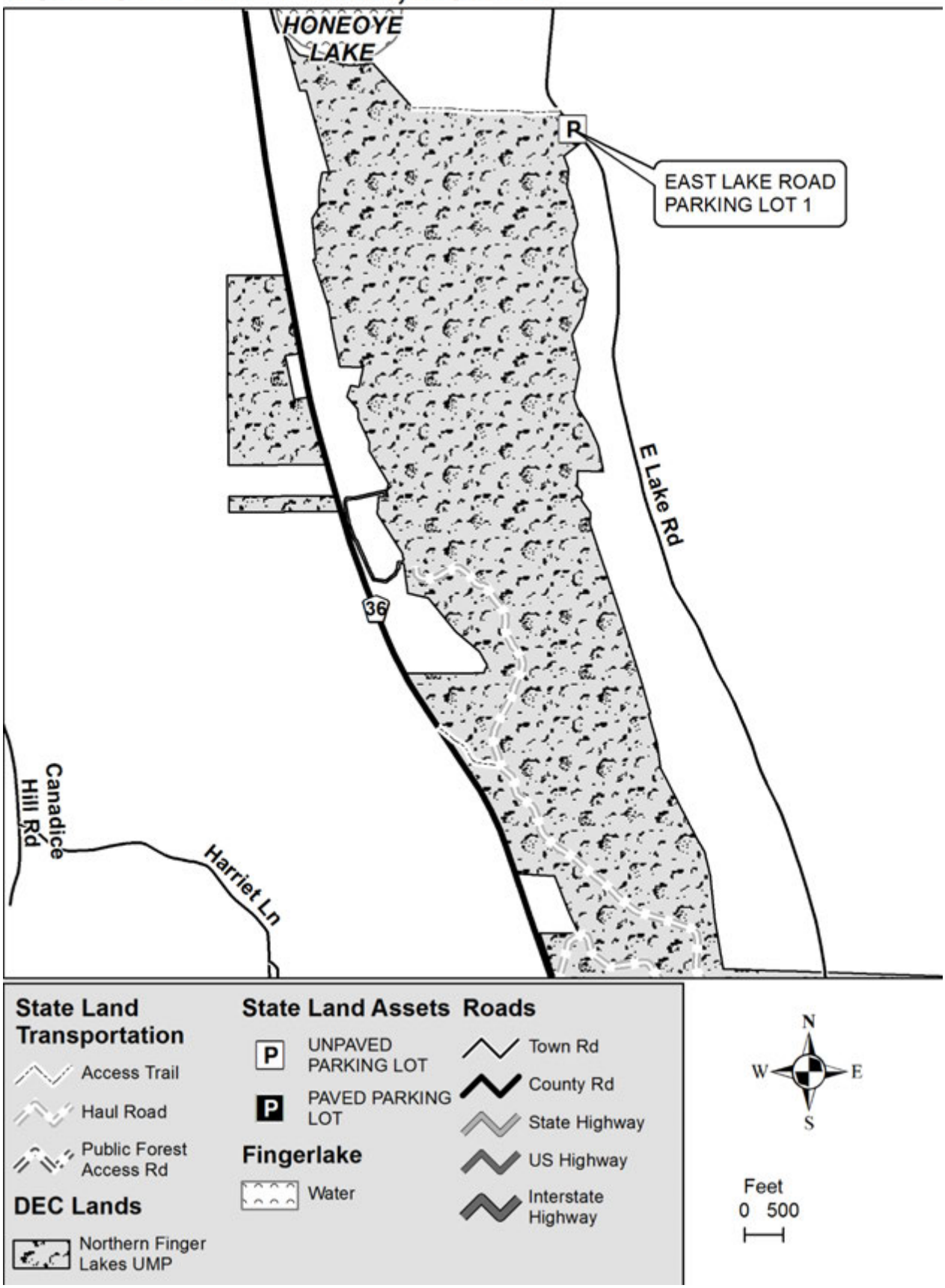

HONEOYE INLET WMA, SOUTH

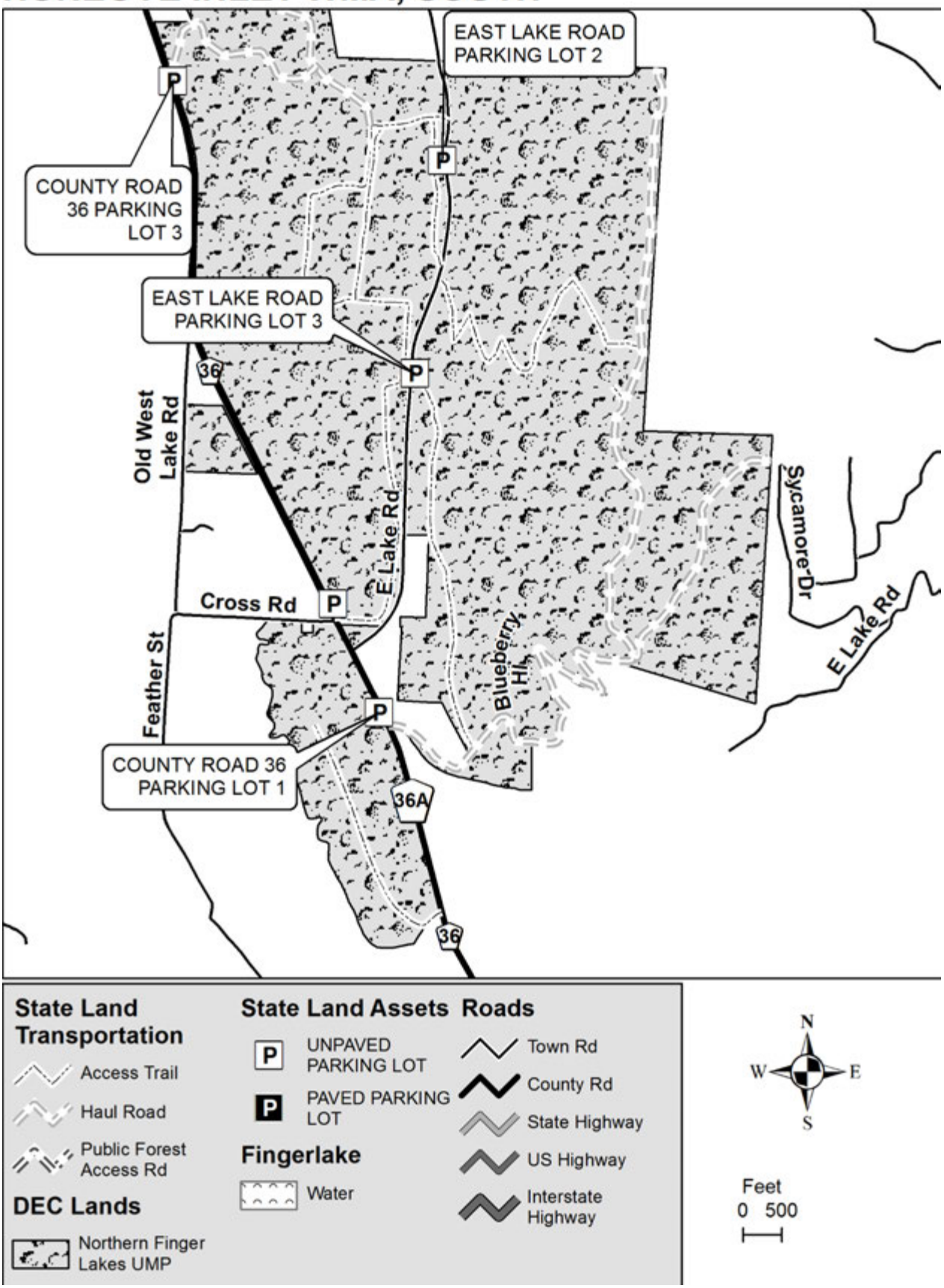

JUNIUS PONDS UNIQUE AREA

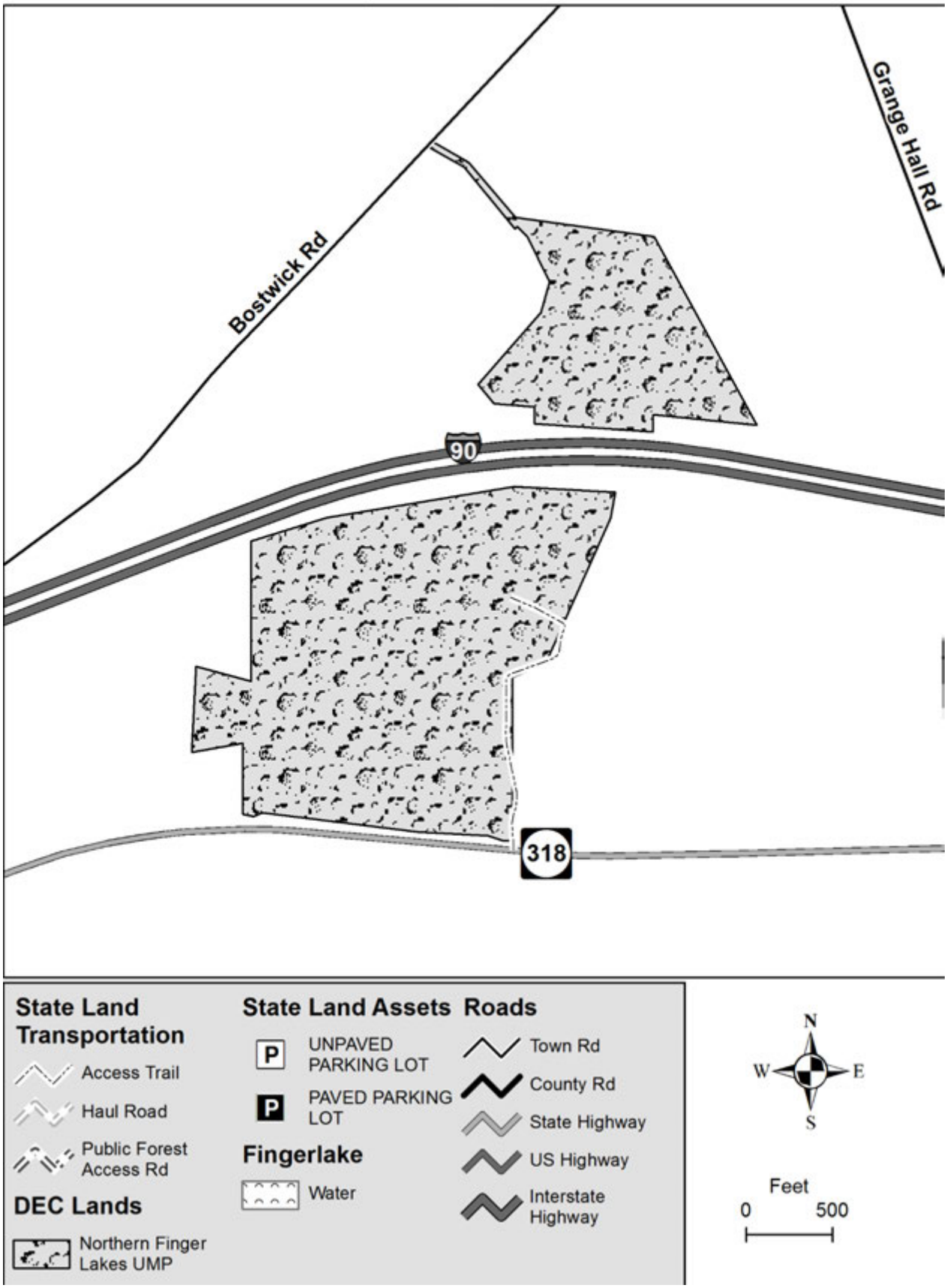

RUSH OAK OPENINGS UNIQUE AREA

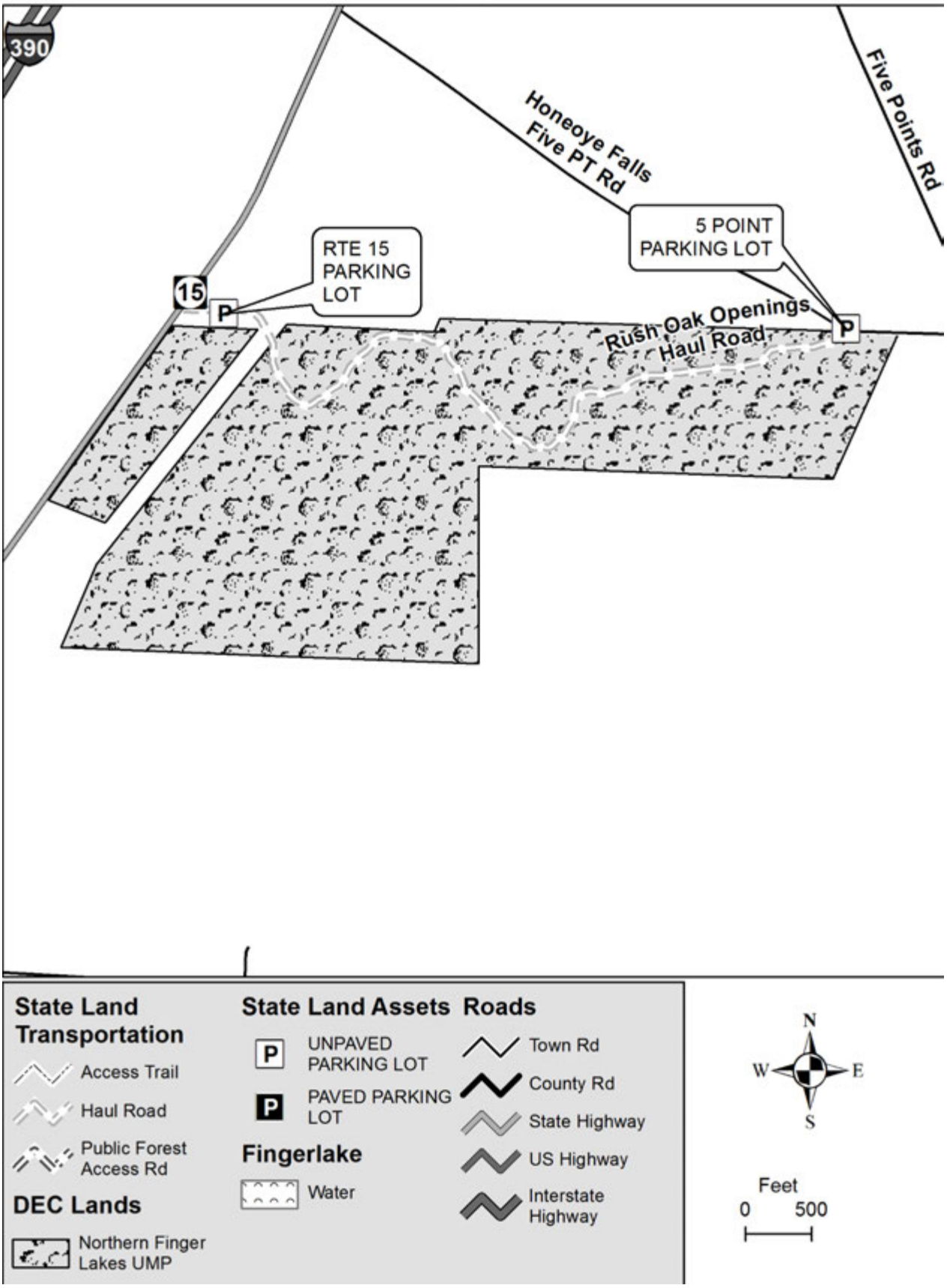

SQUAW ISLAND UNIQUE AREA

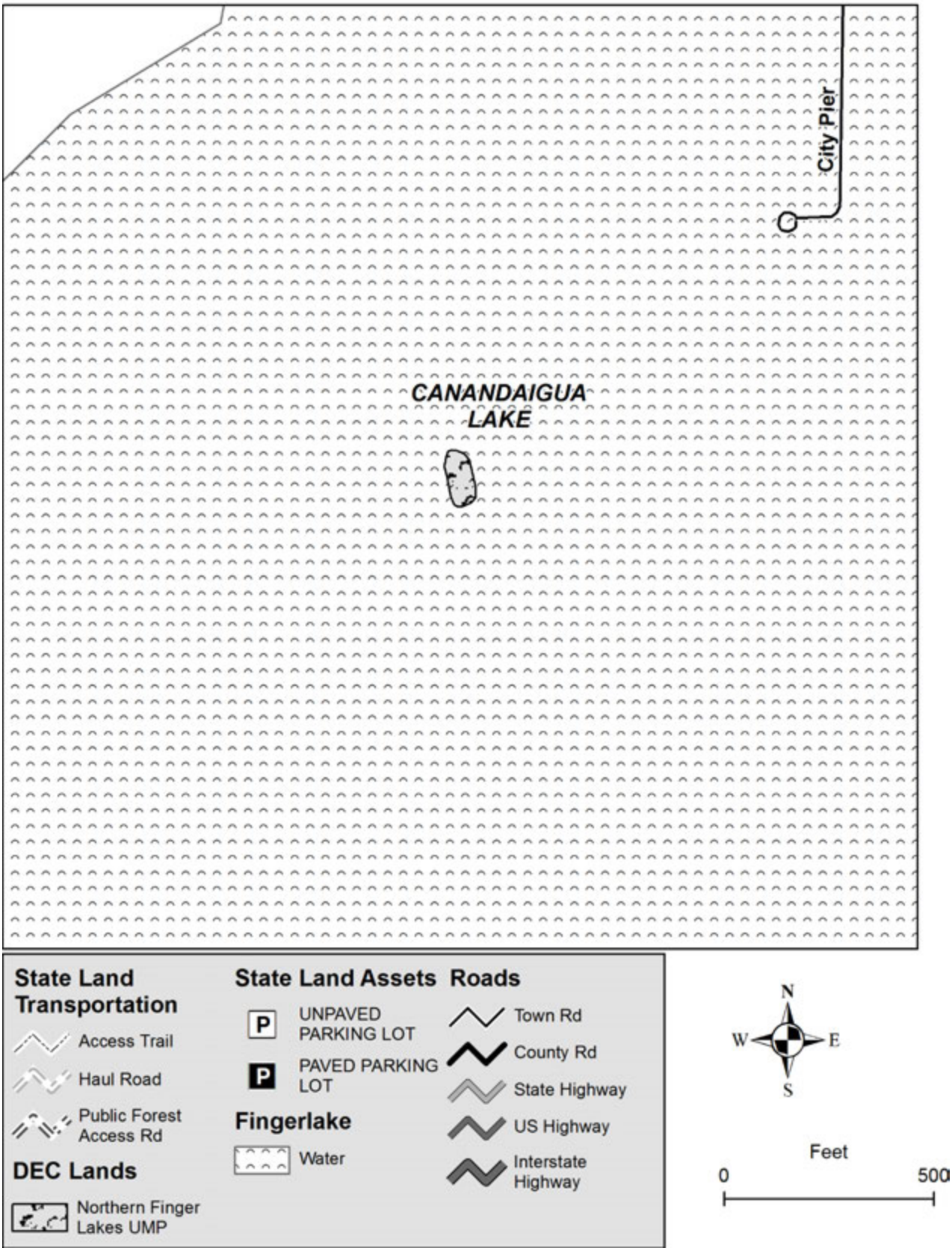

STID HILL MUA, NORTH

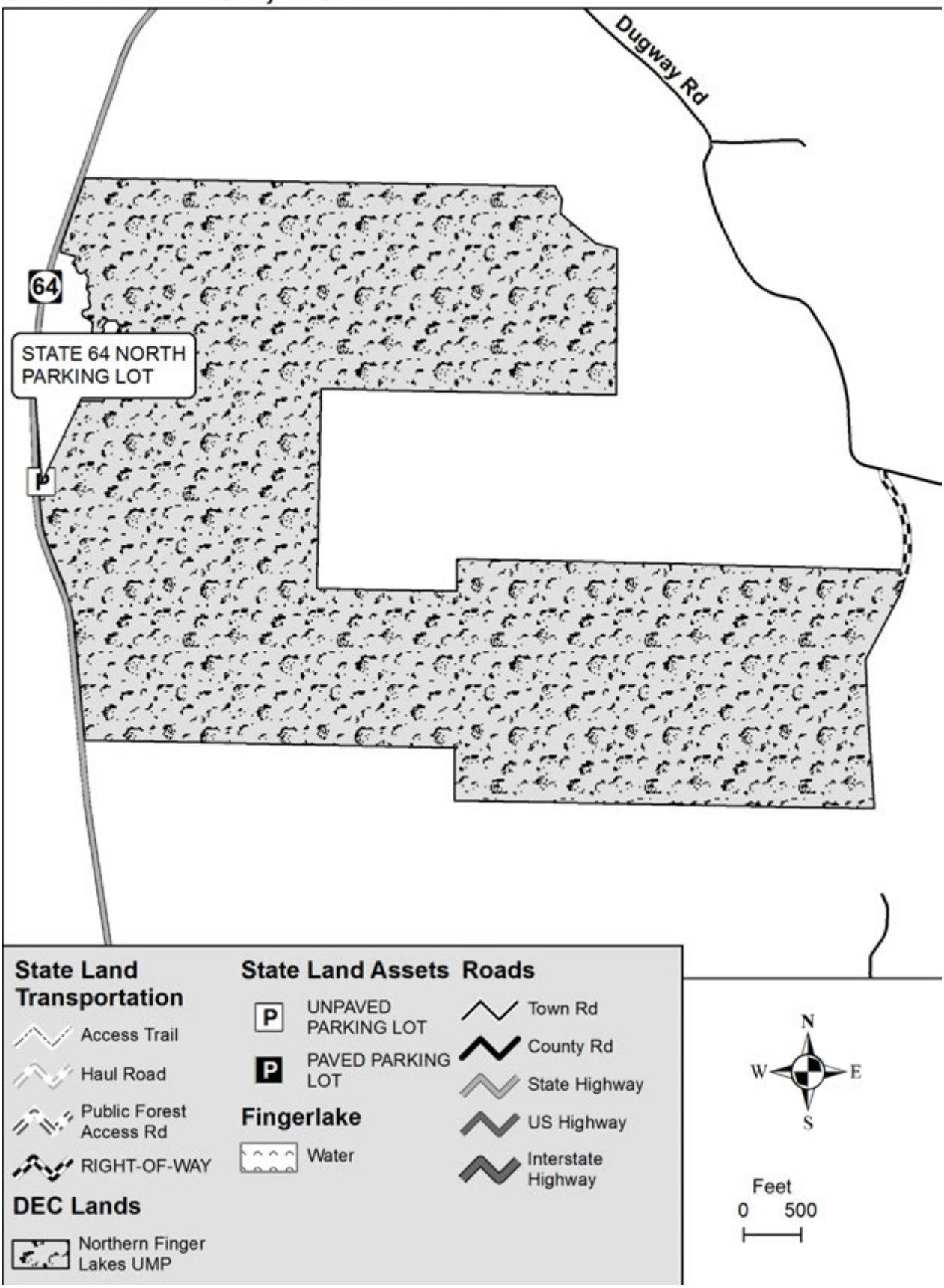

STID HILL MUA, SOUTH

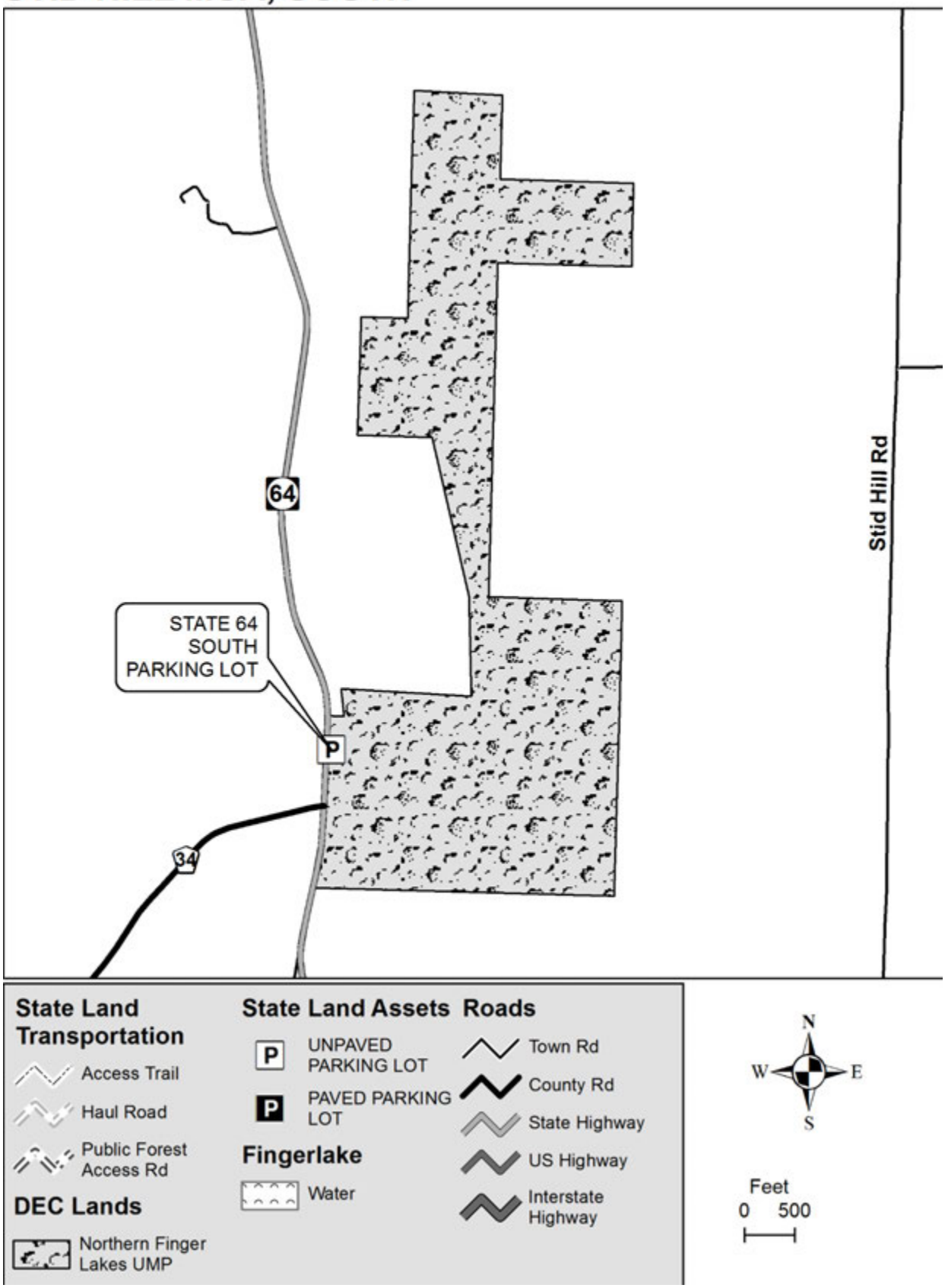

WILLARD WMA

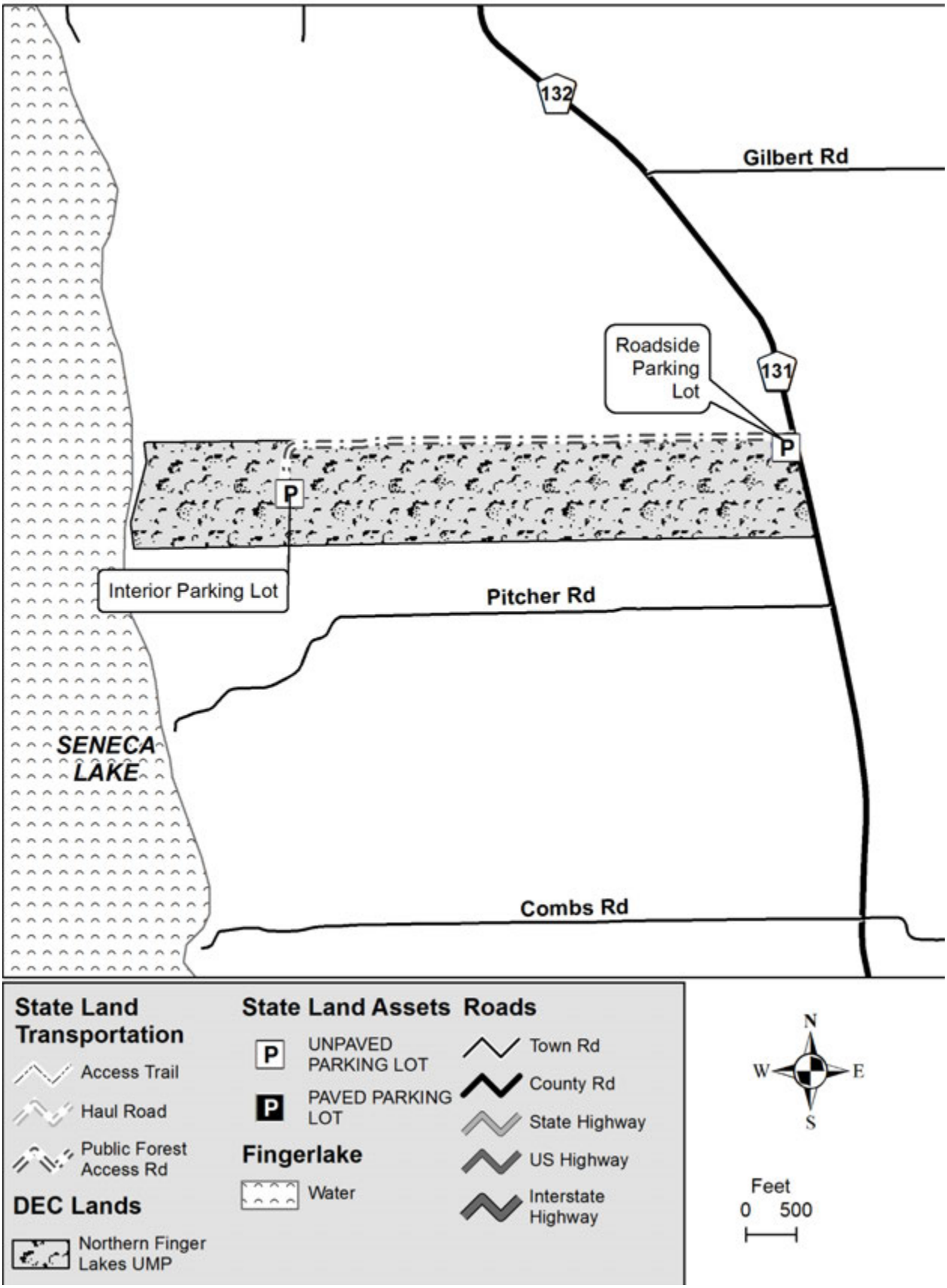
132
Gilbert Rd
Roadside Parking Lot
131
P
P
Interior Parking Lot
Pitcher Rd
SENECA LAKE
Combs Rd
State Land Transportation
Access Trail
Haul Road
Public Forest Access Rd
DEC Lands
Northern Finger Lakes UMP
State Land Assets
UNPAVED PARKING LOT
PAVED PARKING LOT
Fingerlake
Water
Roads
Town Rd
County Rd
State Highway
US Highway
Interstate Highway
N
W
E
S
Feet
0 500

Recreation and Other Facilities

For Additional Information see:

Roads (pg 30), Access Management (pg 90), Recreation (pg 35) Public Recreation and Use Management (pg 128), Maintenance and Facilities Management (pg 138).

Some facilities will be missing from these maps. For example many culverts, bird/duck houses, historic sites and some log landings and access trails (old farm lanes) have not yet been GPSed.

Legend for the following 13 maps:

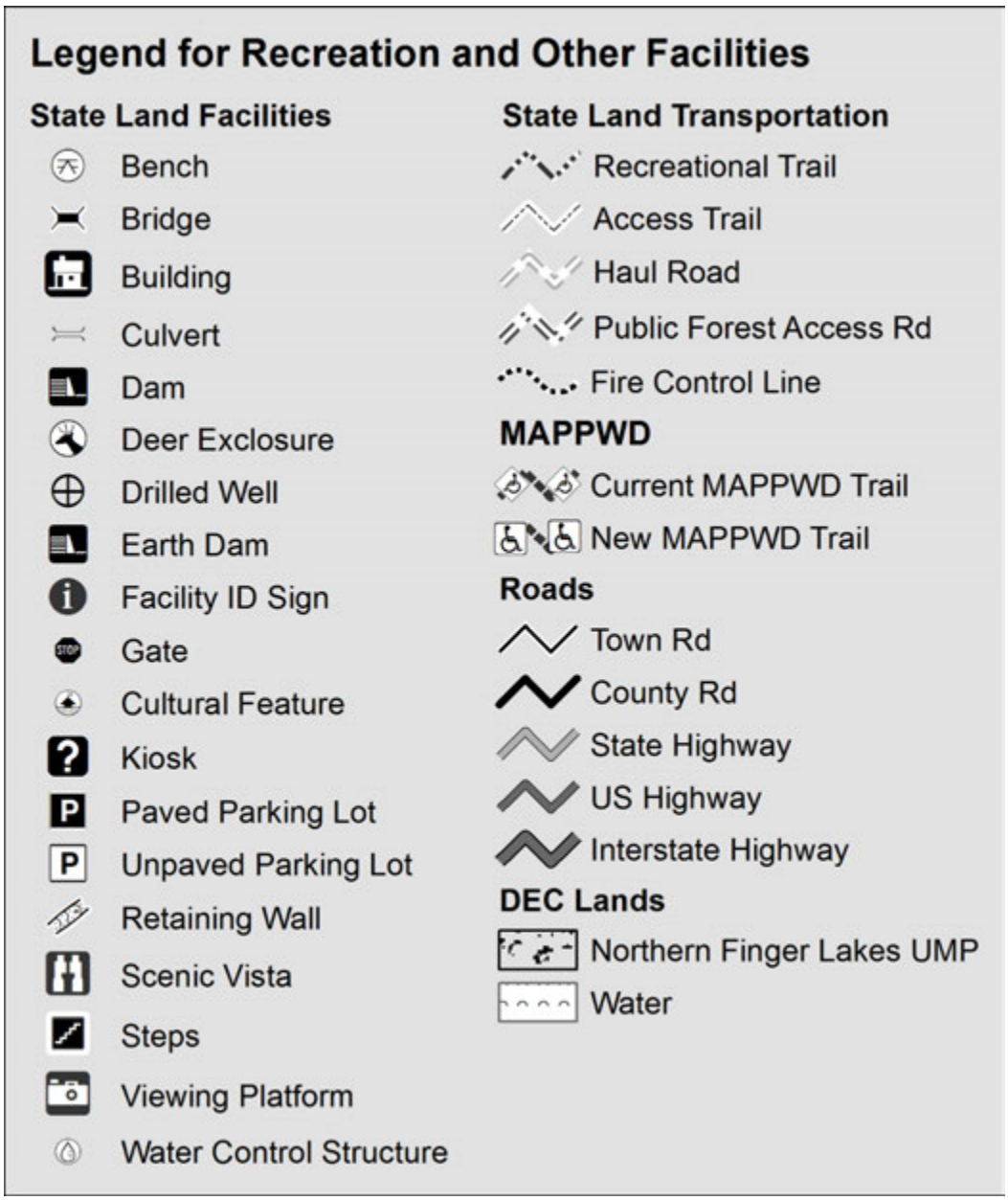

For Additional Information see: Roads (pg 30), Access Management (pg 90), Recreation (pg 35), Public Recreation and Use Management (pg 128), Maintenance and Facilities Management (pg 138).

AVON REGIONAL OFFICE - Facilities

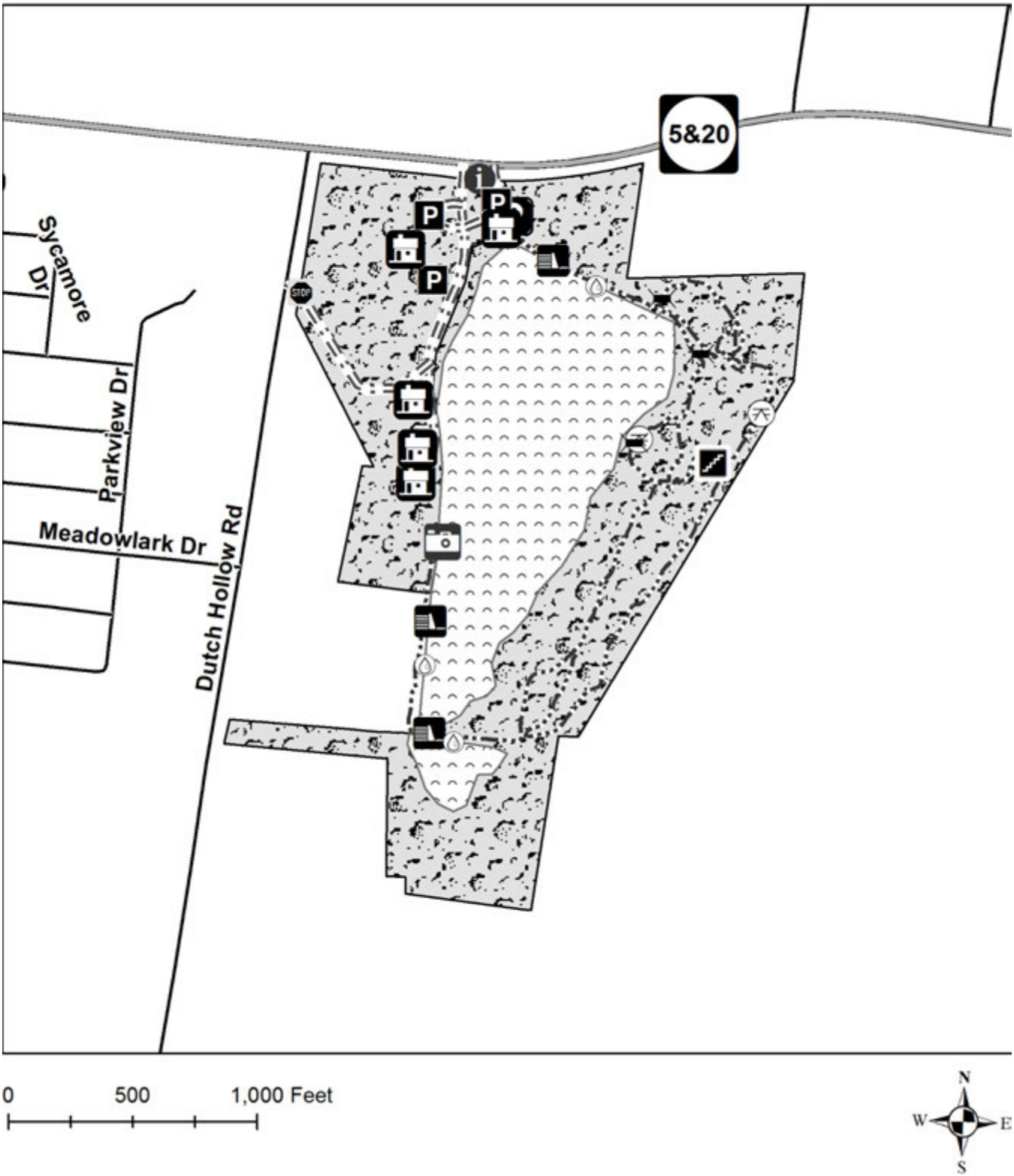

For Additional Information see: Roads (pg 30), Access Management (pg 90), Recreation (pg 35), Public Recreation and Use Management (pg 128), Maintenance and Facilities Management (pg 138).

BARE HILL UNIQUE AREA, NORTH - Facilities

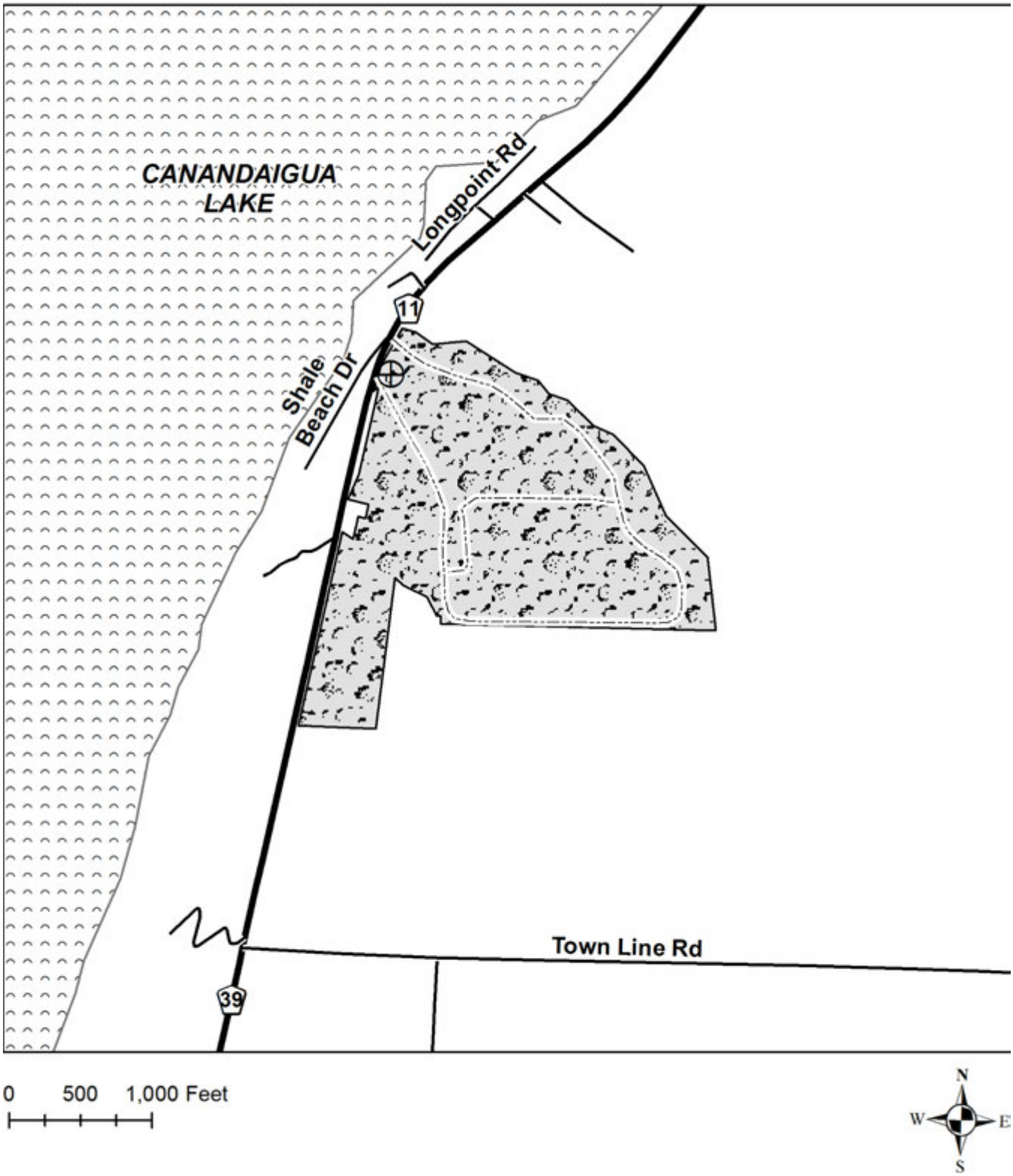

For Additional Information see: Roads (pg 30), Access Management (pg 90), Recreation (pg 35), Public Recreation and Use Management (pg 128), Maintenance and Facilities Management (pg 138).

BARE HILL UNIQUE AREA, SOUTH - Facilities

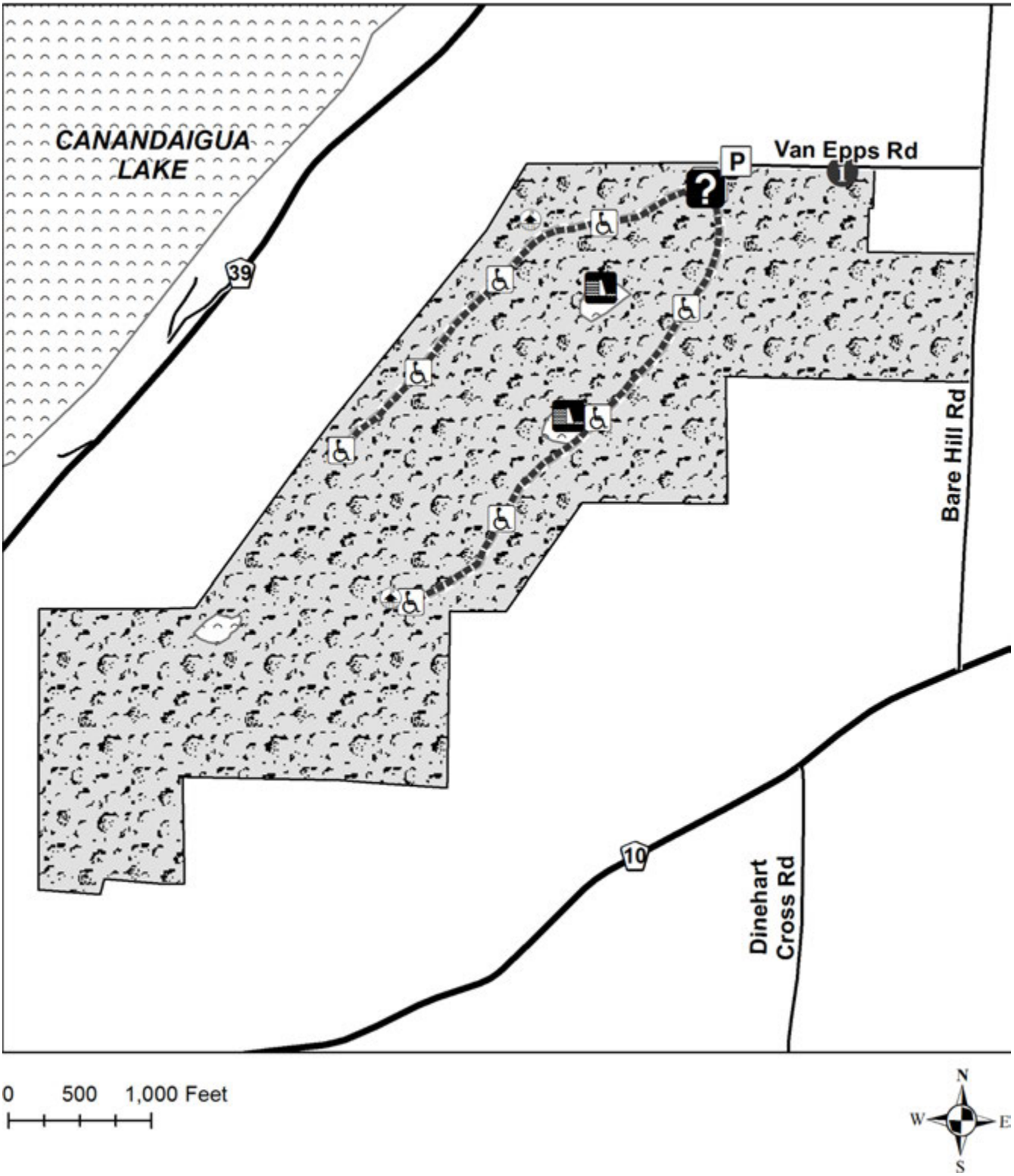

For Additional Information see: Roads (pg 30), Access Management (pg 90), Recreation (pg 35), Public Recreation and Use Management (pg 128), Maintenance and Facilities Management (pg 138).

HONEOYE CREEK WMA, NORTH - Facilities

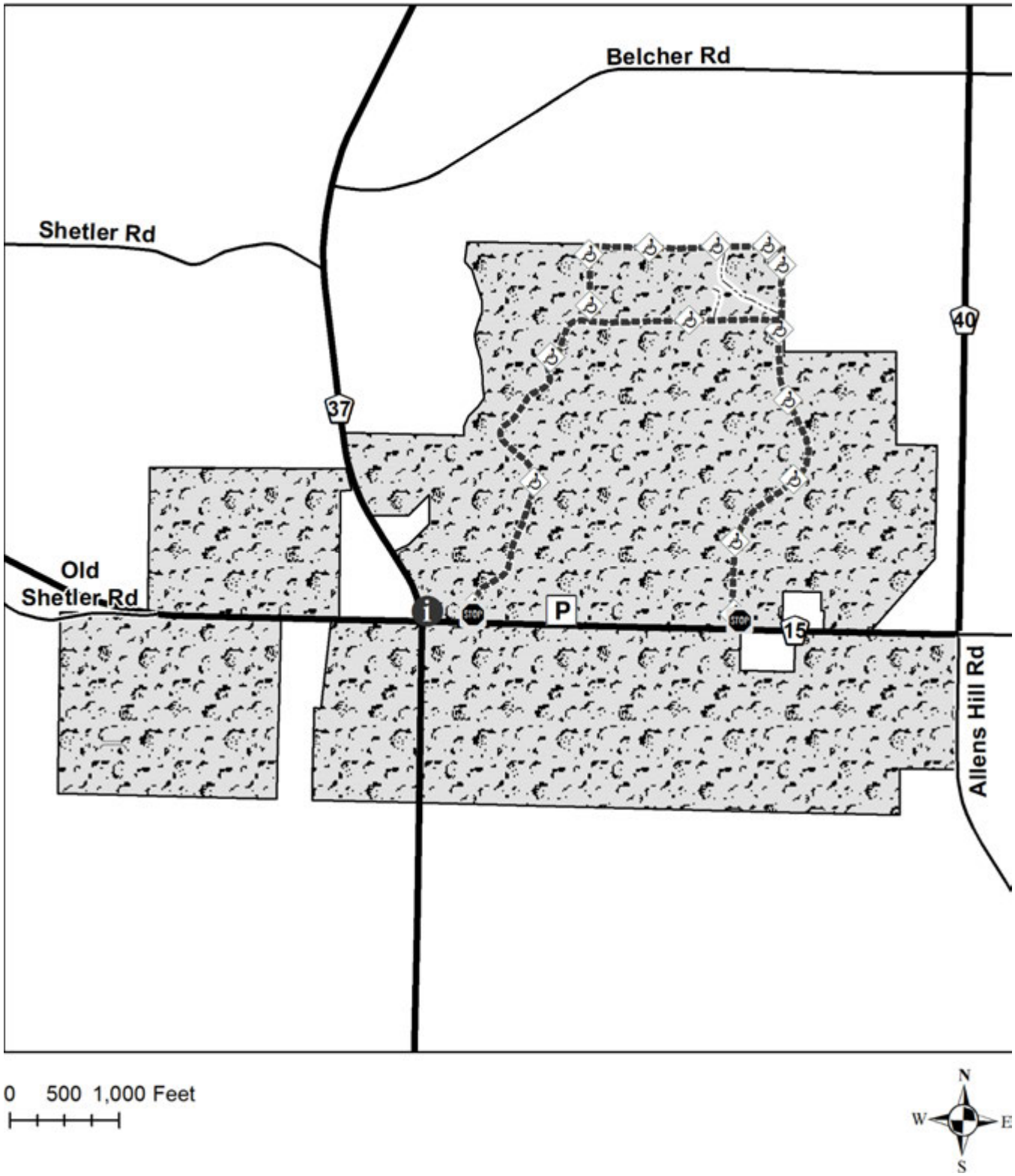

For Additional Information see: Roads (pg 30), Access Management (pg 90), Recreation (pg 35), Public Recreation and Use Management (pg 128), Maintenance and Facilities Management (pg 138).

HONEOYE CREEK WMA, SOUTH - Facilities

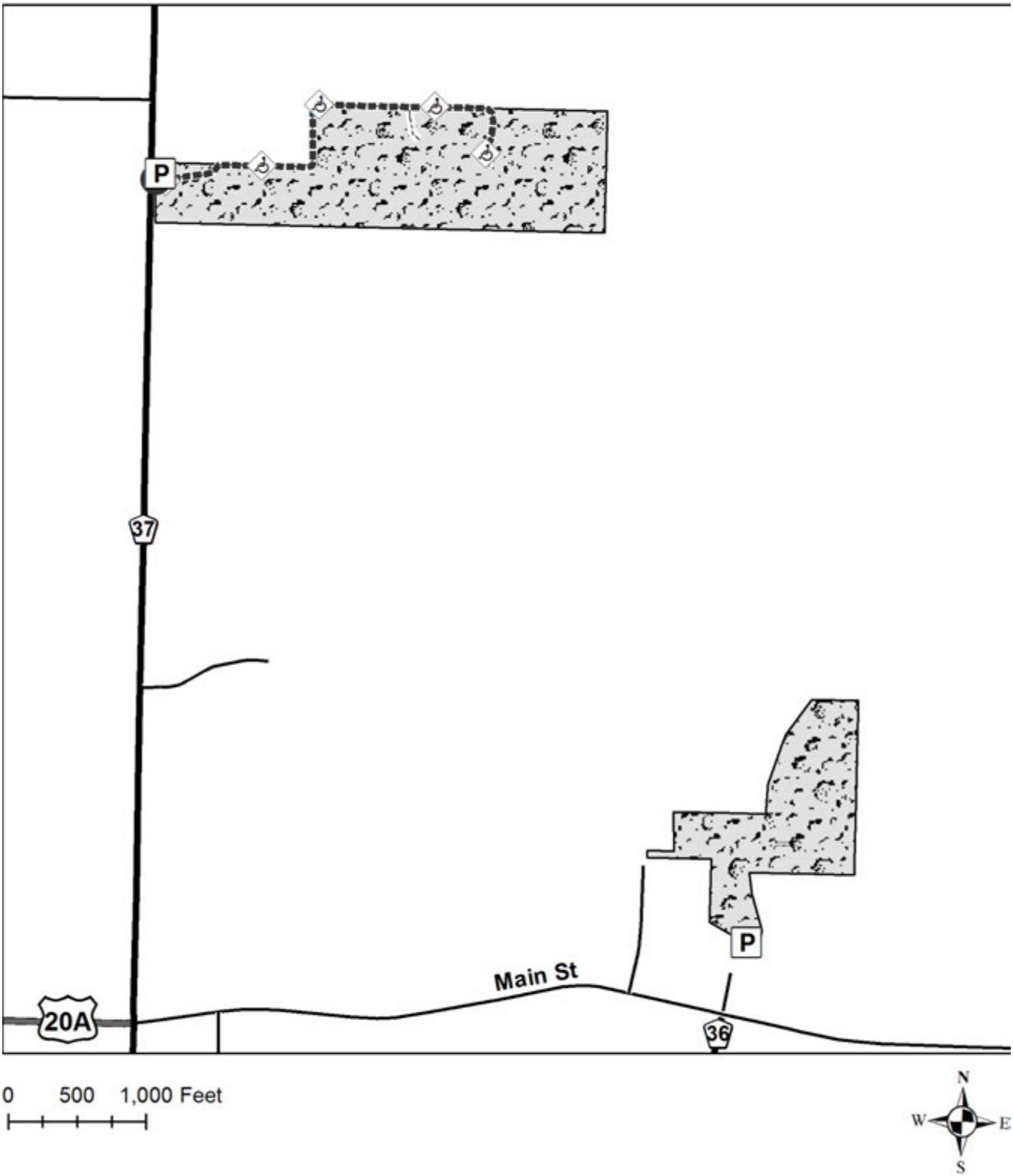

For Additional Information see: Roads (pg 30), Access Management (pg 90), Recreation (pg 35), Public Recreation and Use Management (pg 128), Maintenance and Facilities Management (pg 138).

HONEOYE INLET WMA, NORTH - Facilities

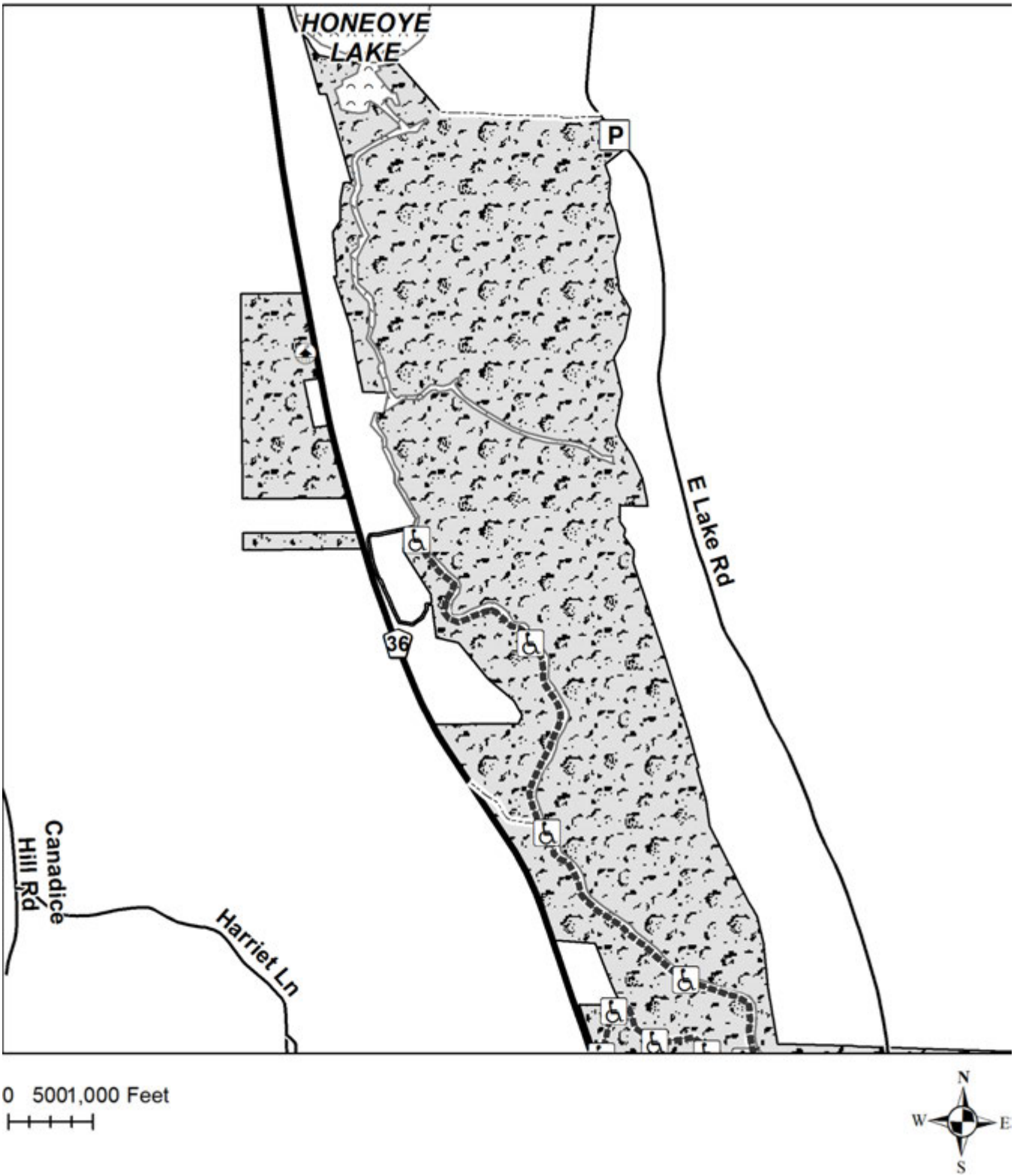

For Additional Information see: Roads (pg 30), Access Management (pg 90), Recreation (pg 35), Public Recreation and Use Management (pg 128), Maintenance and Facilities Management (pg 138).

HONEOYE INLET WMA, SOUTH - Facilities

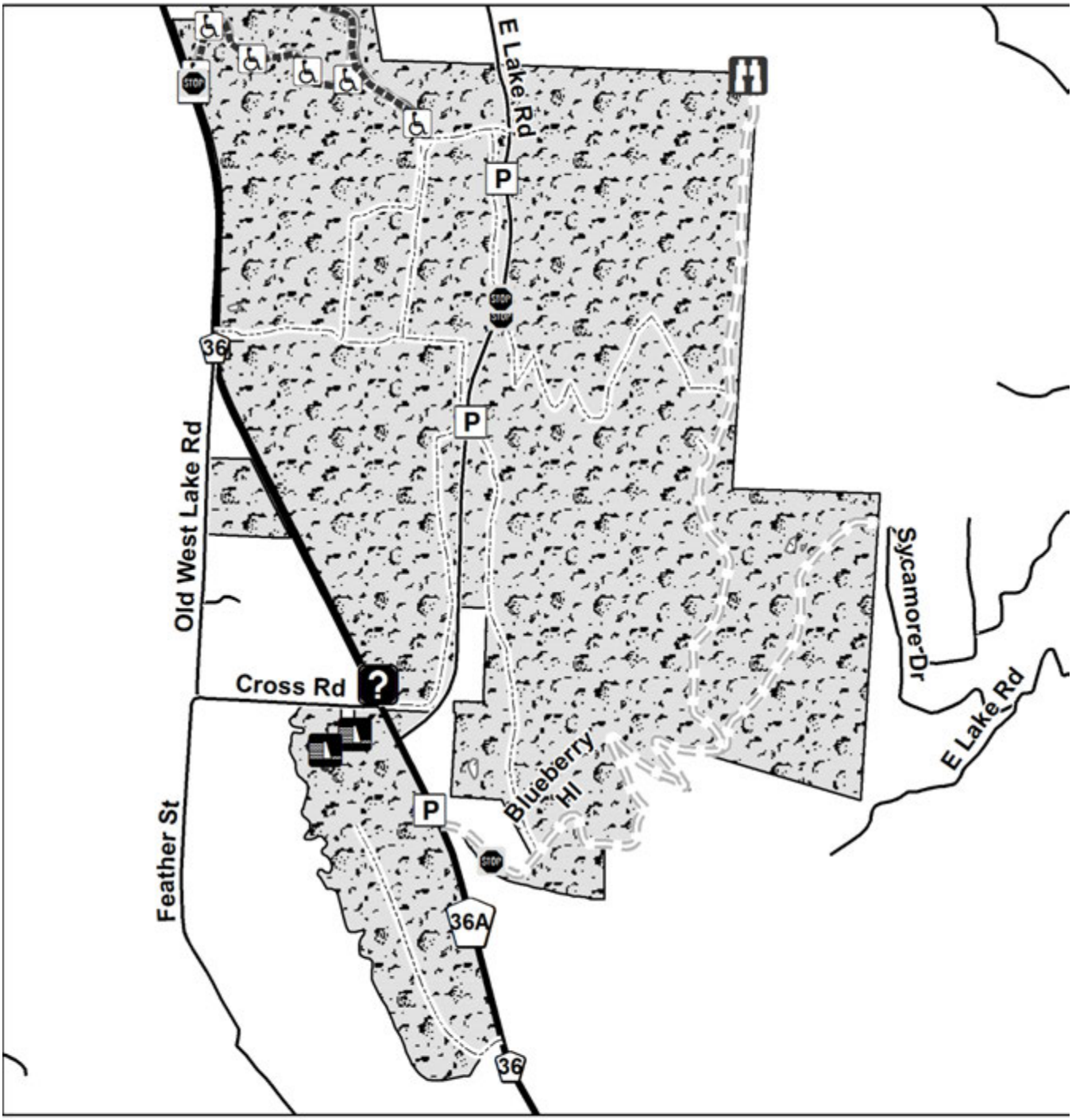

0 5001,000 Feet

For Additional Information see: Roads (pg 30), Access Management (pg 90), Recreation (pg 35), Public Recreation and Use Management (pg 128), Maintenance and Facilities Management (pg 138).

JUNIUS PONDS UNIQUE AREA - Facilities

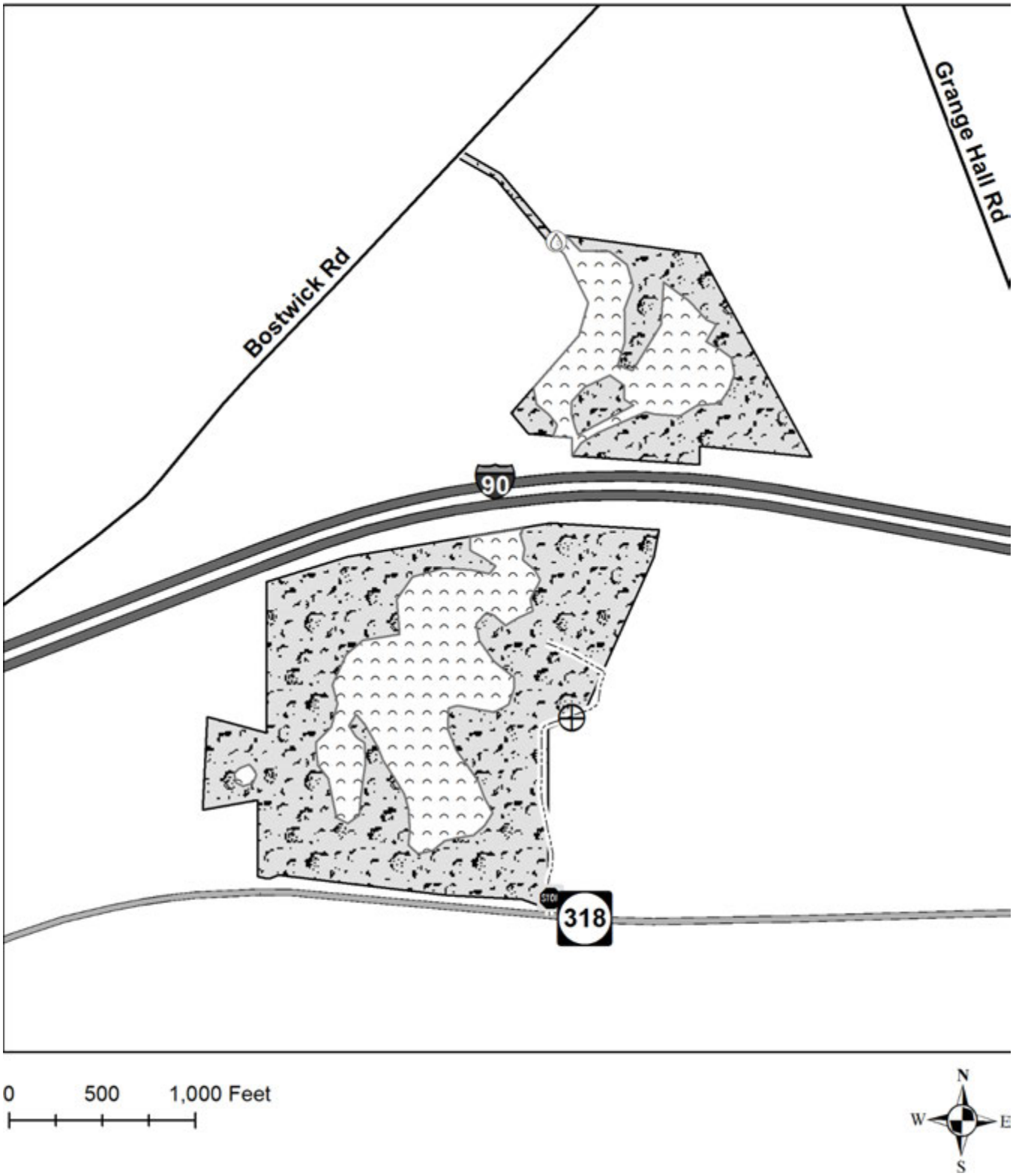

For Additional Information see: Roads (pg 30), Access Management (pg 90), Recreation (pg 35), Public Recreation and Use Management (pg 128), Maintenance and Facilities Management (pg 138).

RUSH OAK OPENINGS UNIQUE AREA - Facilities

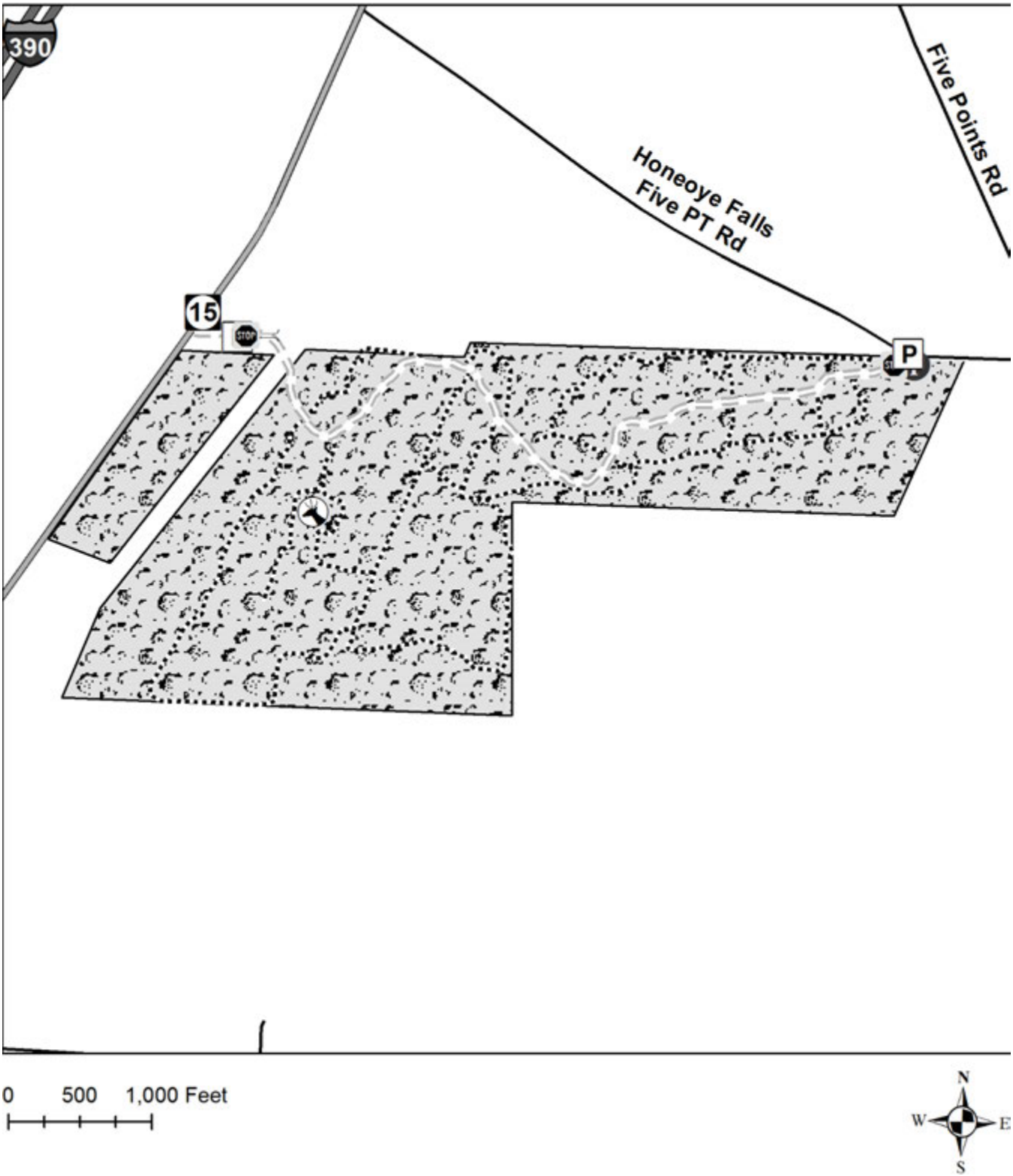

For Additional Information see: Roads (pg 30), Access Management (pg 90), Recreation (pg 35), Public Recreation and Use Management (pg 128), Maintenance and Facilities Management (pg 138).

SQUAW ISLAND UNIQUE AREA - Facilities

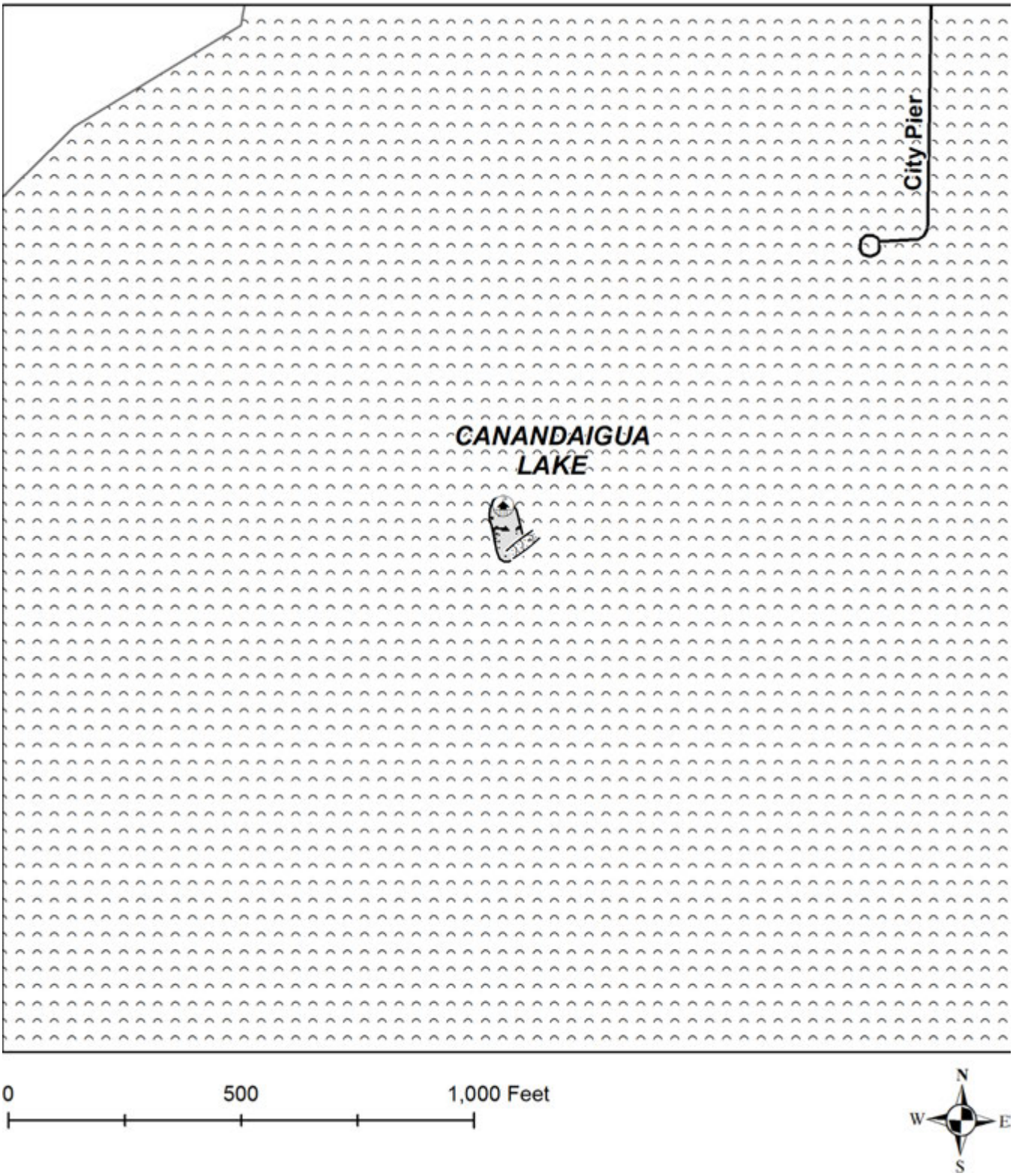

For Additional Information see: Roads (pg 30), Access Management (pg 90), Recreation (pg 35), Public Recreation and Use Management (pg 128), Maintenance and Facilities Management (pg 138).

STID HILL MUA, NORTH - Facilities

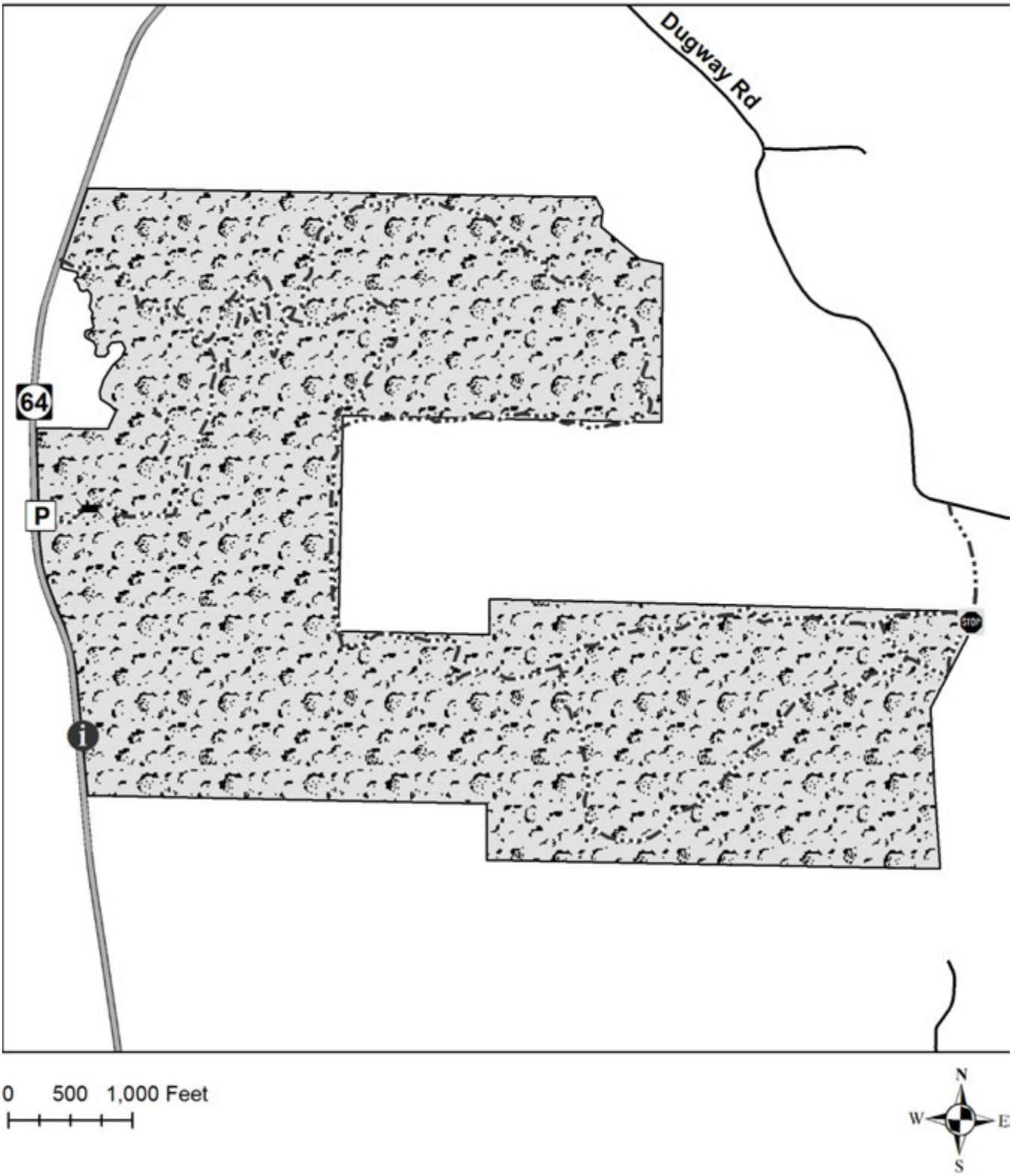

For Additional Information see: Roads (pg 30), Access Management (pg 90), Recreation (pg 35), Public Recreation and Use Management (pg 128), Maintenance and Facilities Management (pg 138).

STID HILL MUA, SOUTH - Facilities

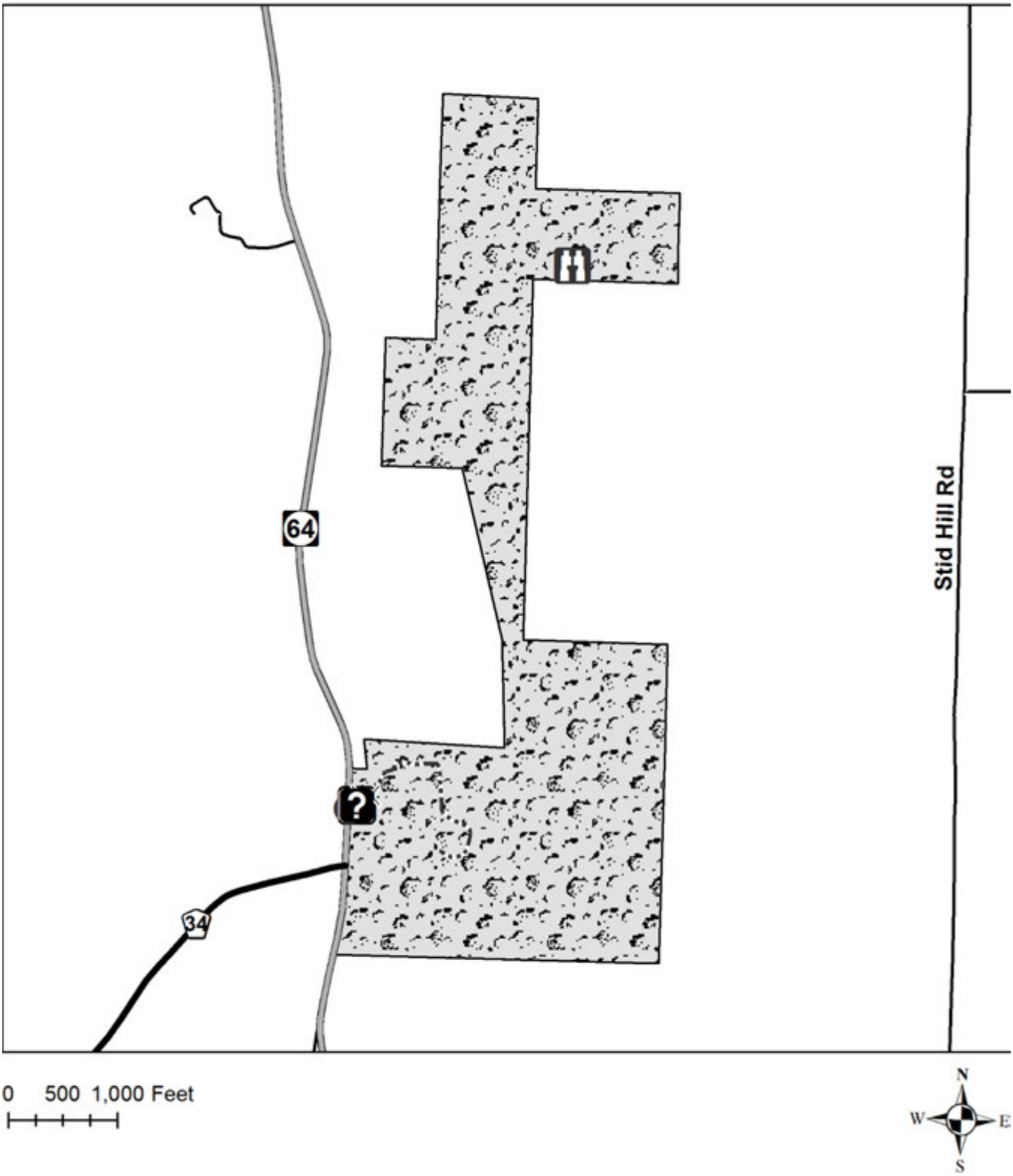

For Additional Information see: Roads (pg 30), Access Management (pg 90), Recreation (pg 35), Public Recreation and Use Management (pg 128), Maintenance and Facilities Management (pg 138).

WILLARD WMA - Facilities

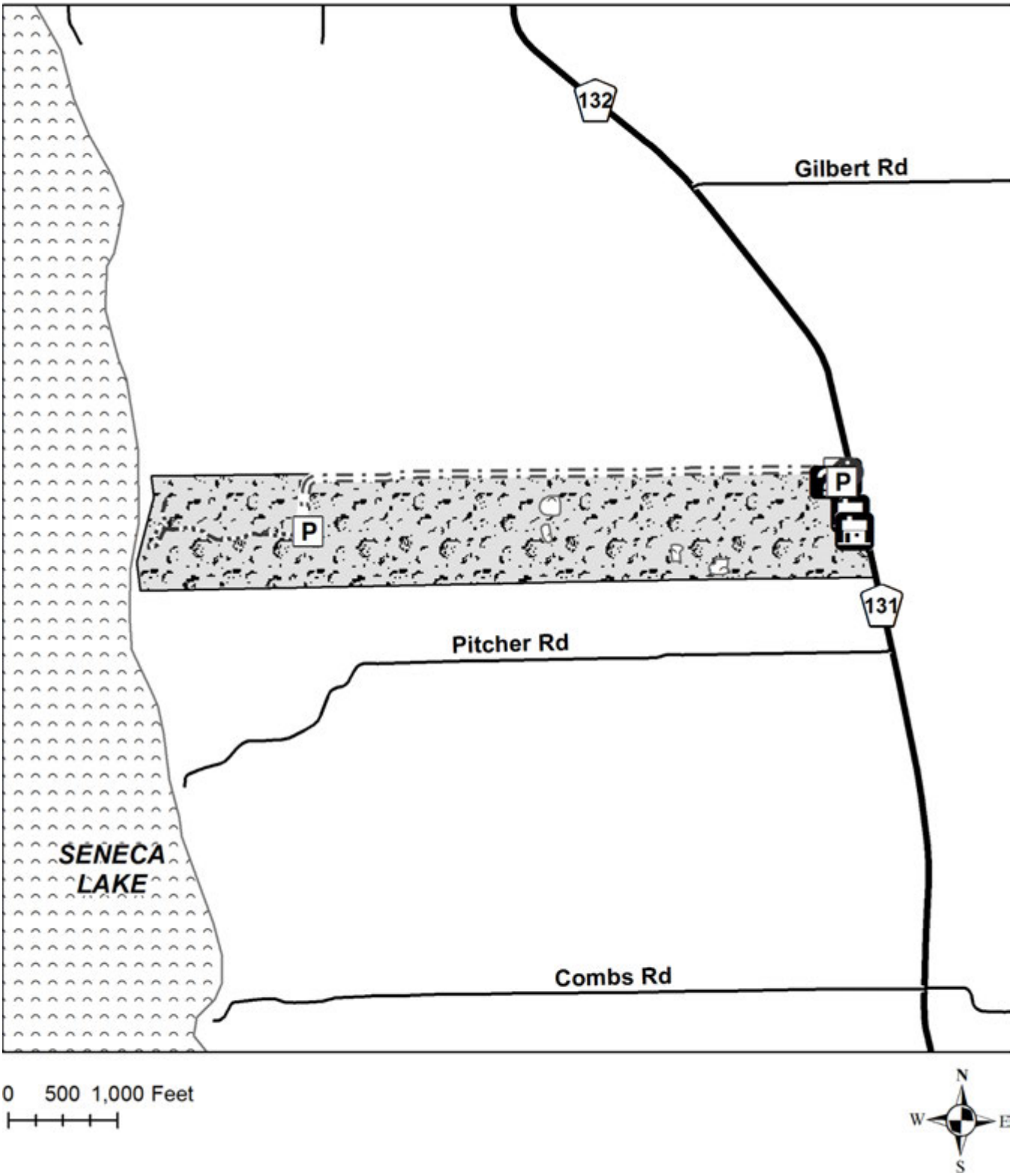

Vegetative Types and Stages

See Also: Timber and Vegetation (pg 51), Timber and Vegetation Management (pg 95), and Appendix F: Vegetation Management (pg 206). A stand is group of plants with similar characteristics that are analyzed and treated as a single unit. Each parcel is divided into one or more compartments, and each compartment divided into stands. Compartments are given a letter designation, and stands a number. This letter-number combination is used for tracking, mapping and planning the actions and activities that happen in and on NYS DEC owned land.

AVON REGIONAL OFFICE - Veg. Types and Stages

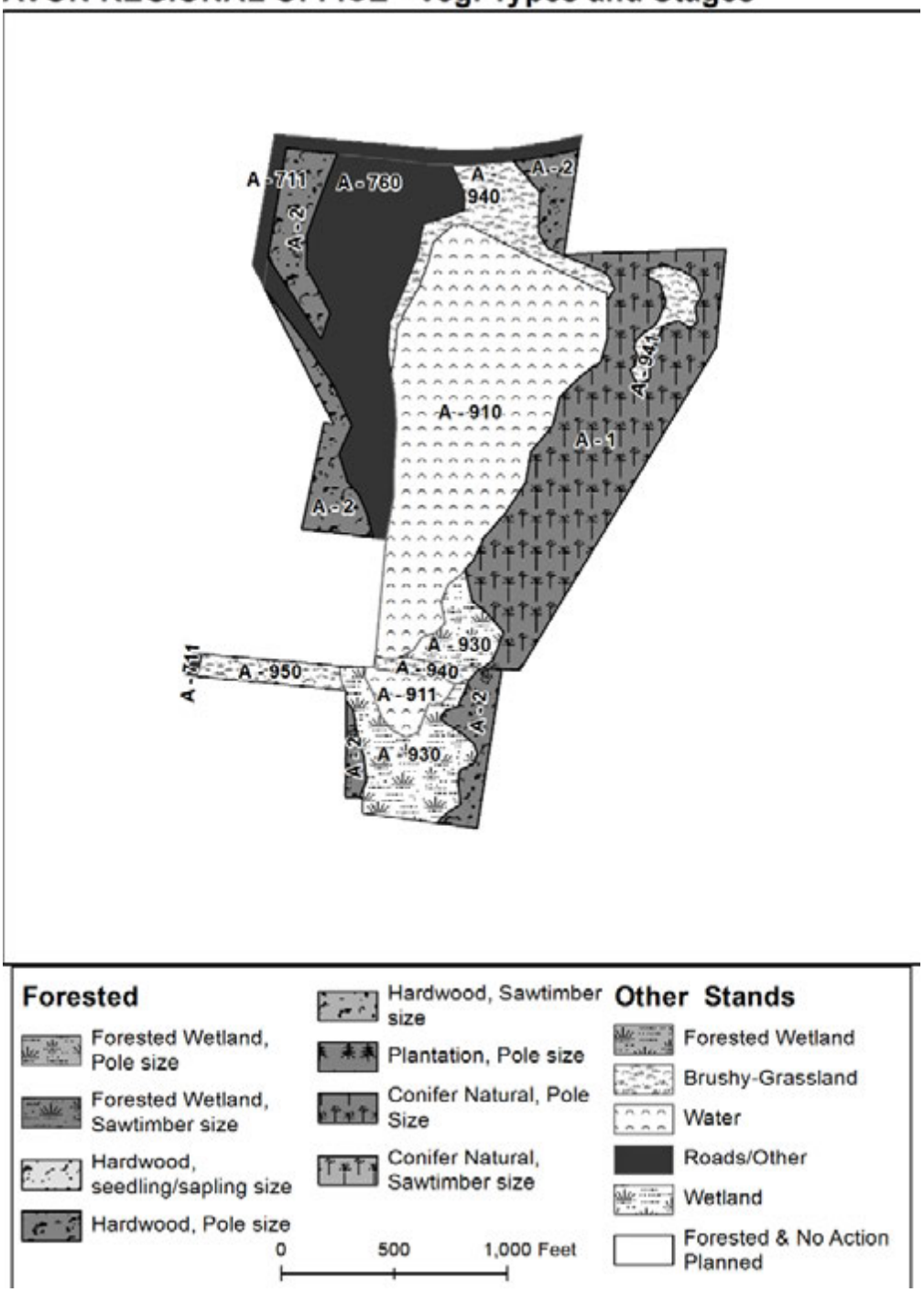

See Also: Timber and Vegetation (pg 51), Timber and Vegetation Management (pg 95), and Appendix F: Vegetation Management (pg 206). A stand is group of plants with similar characteristics that are analyzed and treated as a single unit. Each parcel is divided into one or more compartments, and each compartment divided into stands. Compartments are given a letter designation, and stands a number. This letter-number combination is used for tracking, mapping and planning the actions and activities that happen in and on NYS DEC owned land.

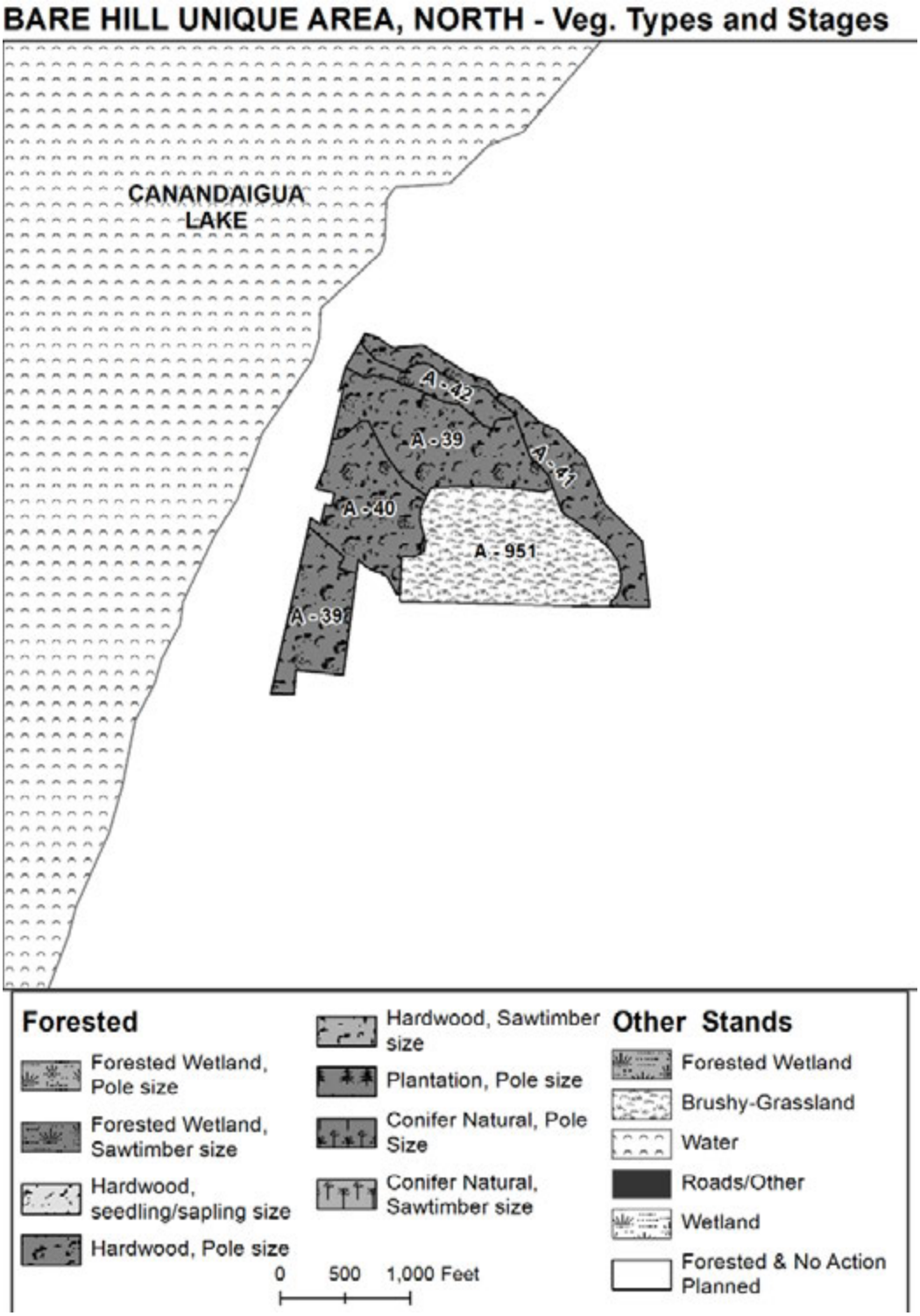

Appendicies

See Also: Timber and Vegetation (pg 51), Timber and Vegetation Management (pg 95), and Appendix F: Vegetation Management (pg 206). A stand is group of plants with similar characteristics that are analyzed and treated as a single unit. Each parcel is divided into one or more compartments, and each compartment divided into stands. Compartments are given a letter designation, and stands a number. This letter-number combination is used for tracking, mapping and planning the actions and activities that happen in and on NYS DEC owned land.

BARE HILL UNIQUE AREA, SOUTH - Veg. Types and Stages

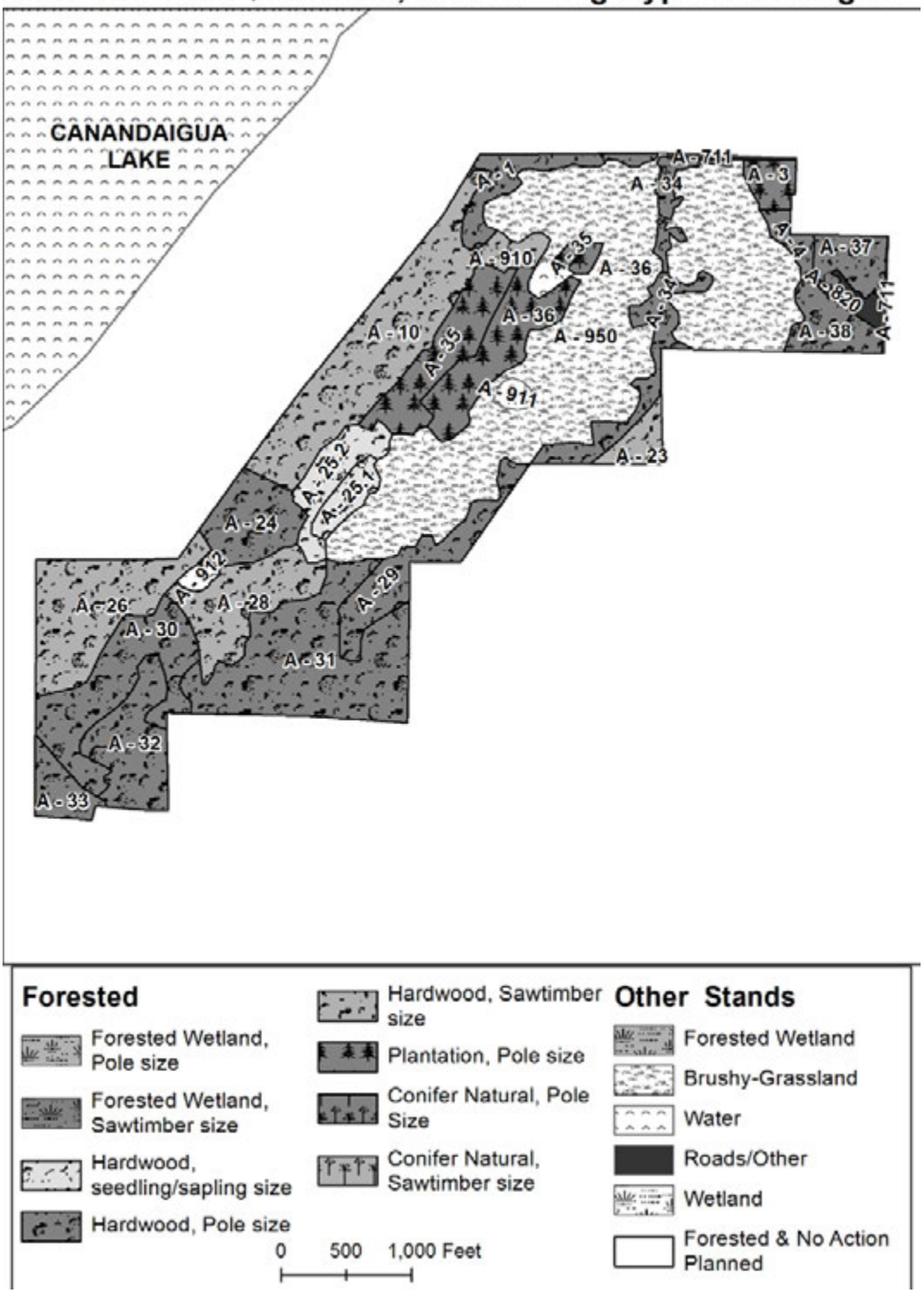

See Also: Timber and Vegetation (pg 51), Timber and Vegetation Management (pg 95), and Appendix F: Vegetation Management (pg 206). A stand is group of plants with similar characteristics that are analyzed and treated as a single unit. Each parcel is divided into one or more compartments, and each compartment divided into stands. Compartments are given a letter designation, and stands a number. This letter-number combination is used for tracking, mapping and planning the actions and activities that happen in and on NYS DEC owned land.

HONEOYE CREEK WMA, NORTH - Veg. Types and Stages

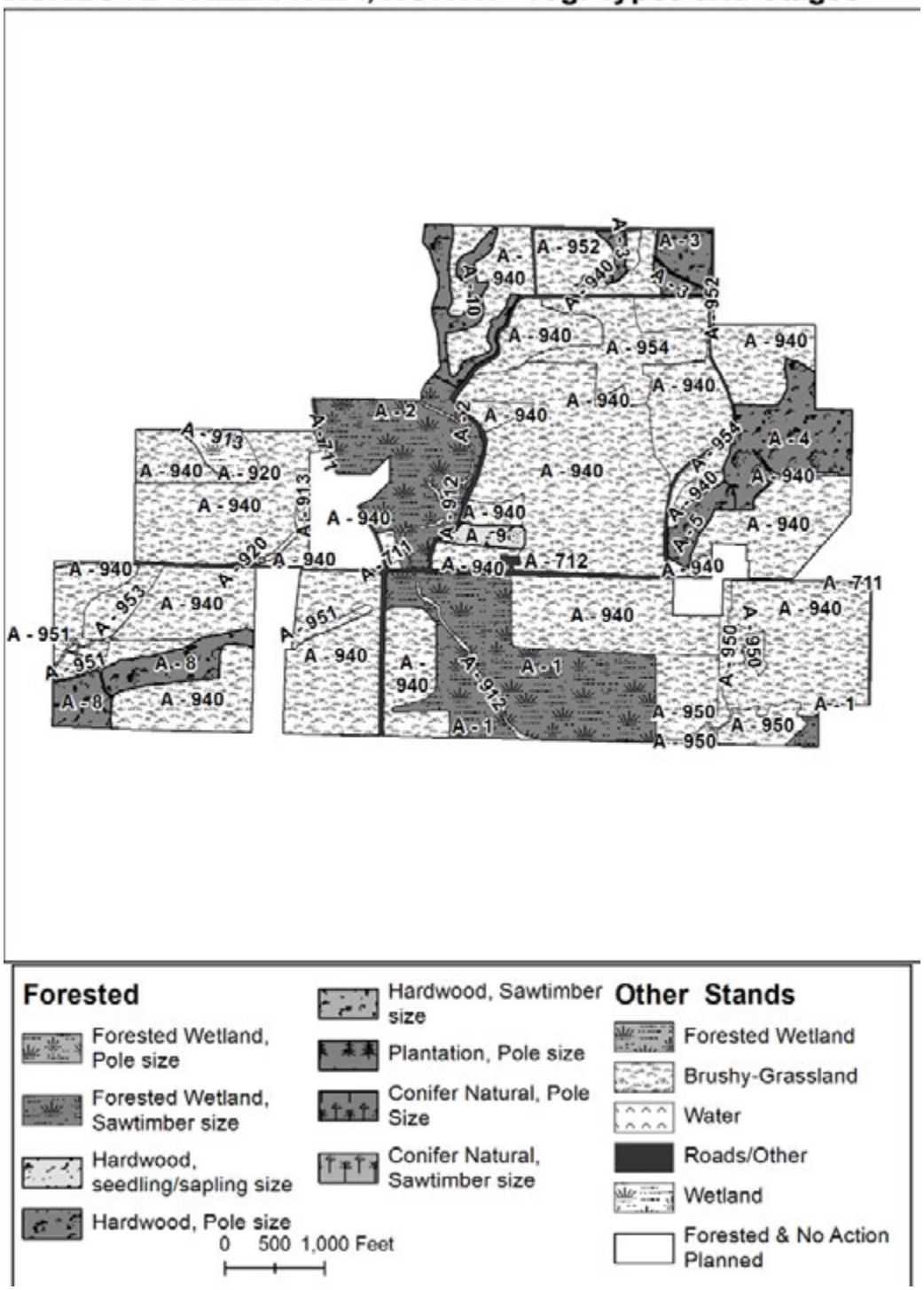

See Also: Timber and Vegetation (pg 51), Timber and Vegetation Management (pg 95), and Appendix F: Vegetation Management (pg 206). A stand is group of plants with similar characteristics that are analyzed and treated as a single unit. Each parcel is divided into one or more compartments, and each compartment divided into stands. Compartments are given a letter designation, and stands a number. This letter-number combination is used for tracking, mapping and planning the actions and activities that happen in and on NYS DEC owned land.

HONEOYE CREEK WMA, SOUTH - Veg. Types and Stages

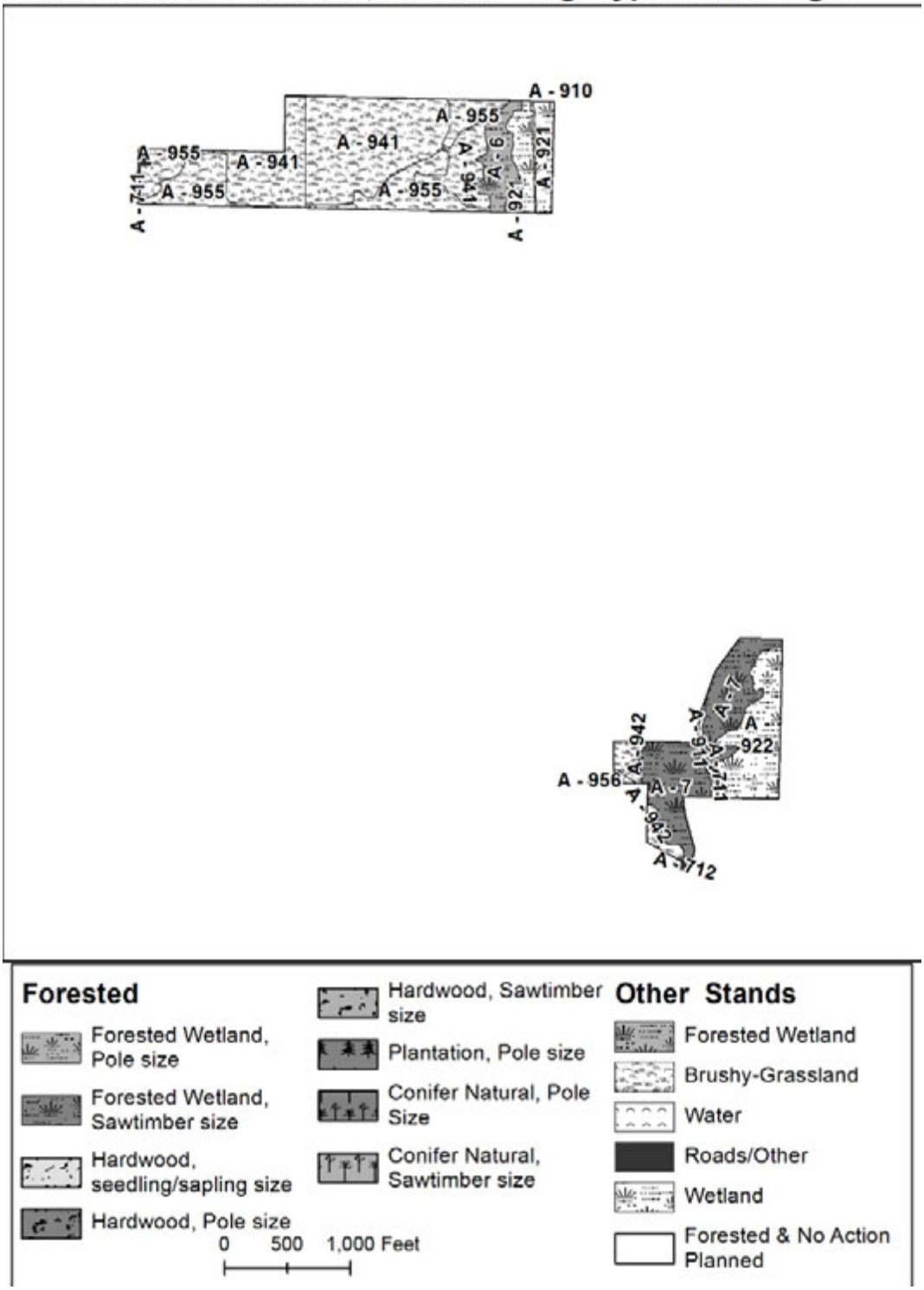

See Also: Timber and Vegetation (pg 51), Timber and Vegetation Management (pg 95), and Appendix F: Vegetation Management (pg 206). A stand is group of plants with similar characteristics that are analyzed and treated as a single unit. Each parcel is divided into one or more compartments, and each compartment divided into stands. Compartments are given a letter designation, and stands a number. This letter-number combination is used for tracking, mapping and planning the actions and activities that happen in and on NYS DEC owned land.

HONEOYE INLET WMA, NORTH - Veg. Types and Stages

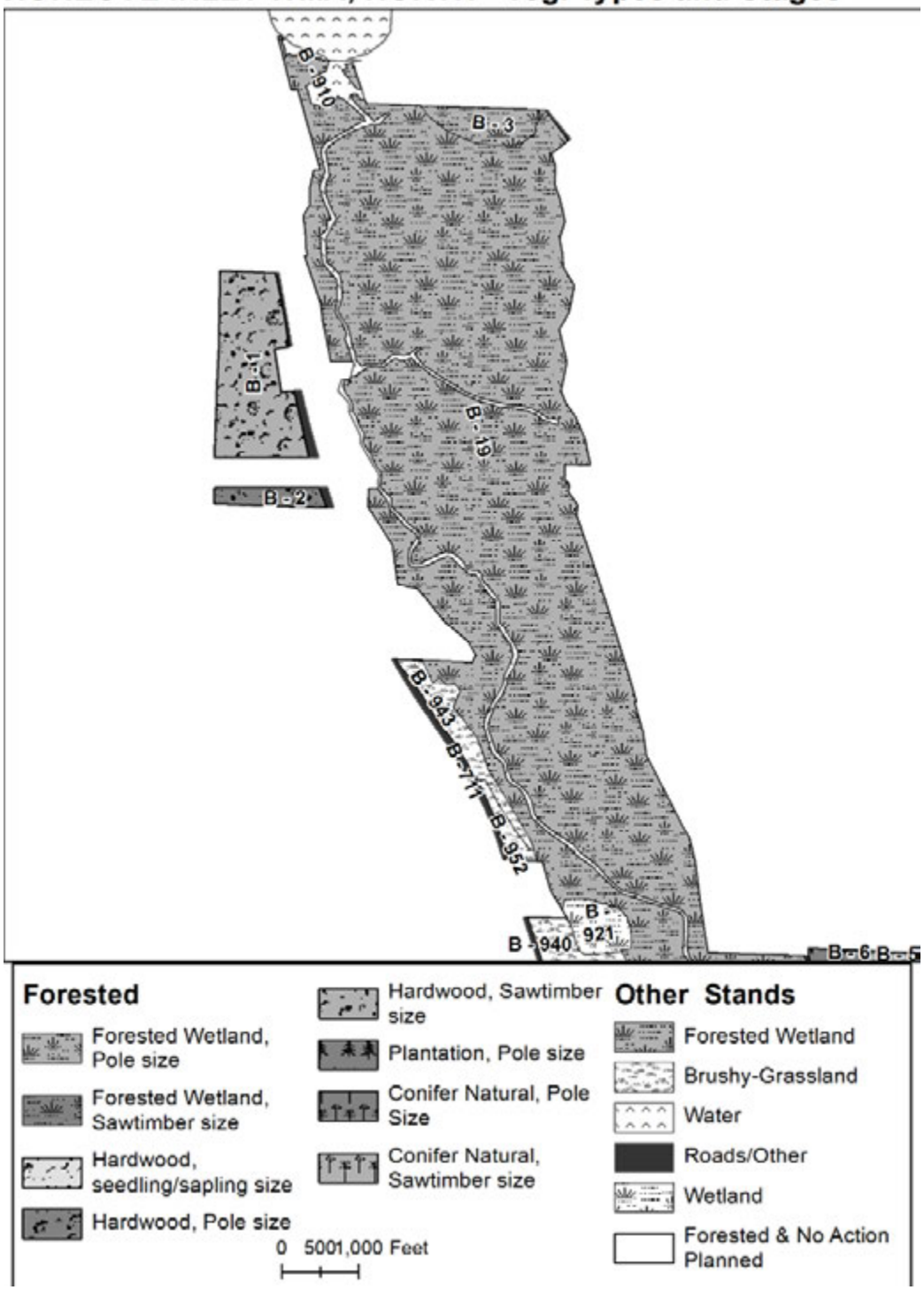

Appendicies

See Also: Timber and Vegetation (pg 51), Timber and Vegetation Management (pg 95), and Appendix F: Vegetation Management (pg 206). A stand is group of plants with similar characteristics that are analyzed and treated as a single unit. Each parcel is divided into one or more compartments, and each compartment divided into stands. Compartments are given a letter designation, and stands a number. This letter-number combination is used for tracking, mapping and planning the actions and activities that happen in and on NYS DEC owned land.

HONEOYE INLET WMA, SOUTH - Veg. Types and Stages

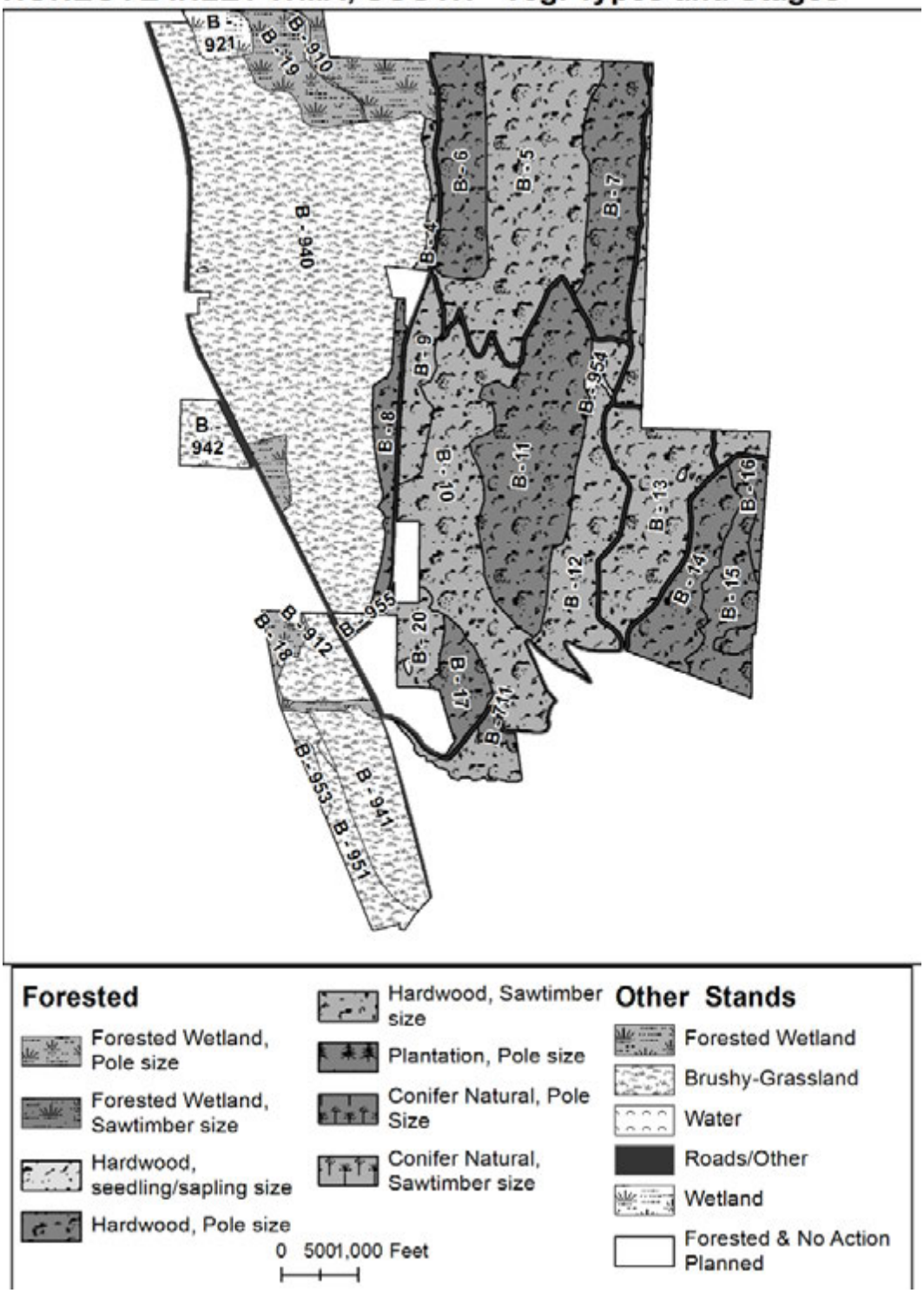

See Also: Timber and Vegetation (pg 51), Timber and Vegetation Management (pg 95), and Appendix F: Vegetation Management (pg 206). A stand is group of plants with similar characteristics that are analyzed and treated as a single unit. Each parcel is divided into one or more compartments, and each compartment divided into stands. Compartments are given a letter designation, and stands a number. This letter-number combination is used for tracking, mapping and planning the actions and activities that happen in and on NYS DEC owned land.

JUNIUS PONDS UNIQUE AREA - Veg. Types and Stages

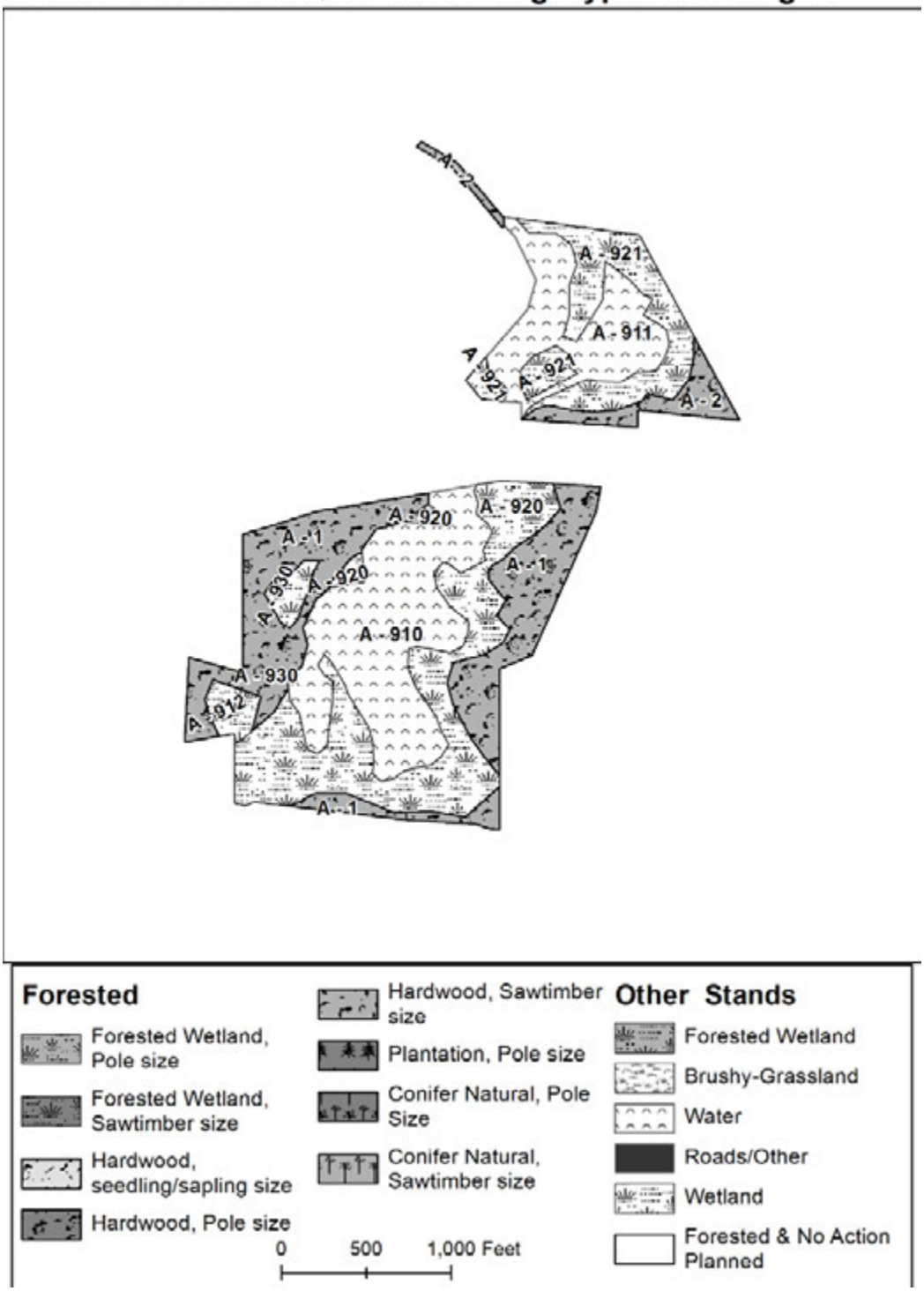

See Also: Timber and Vegetation (pg 51), Timber and Vegetation Management (pg 95), and Appendix F: Vegetation Management (pg 206). A stand is group of plants with similar characteristics that are analyzed and treated as a single unit. Each parcel is divided into one or more compartments, and each compartment divided into stands. Compartments are given a letter designation, and stands a number. This letter-number combination is used for tracking, mapping and planning the actions and activities that happen in and on NYS DEC owned land.

RUSH OAK OPENINGS UNIQUE AREA - Veg. Types and Stages

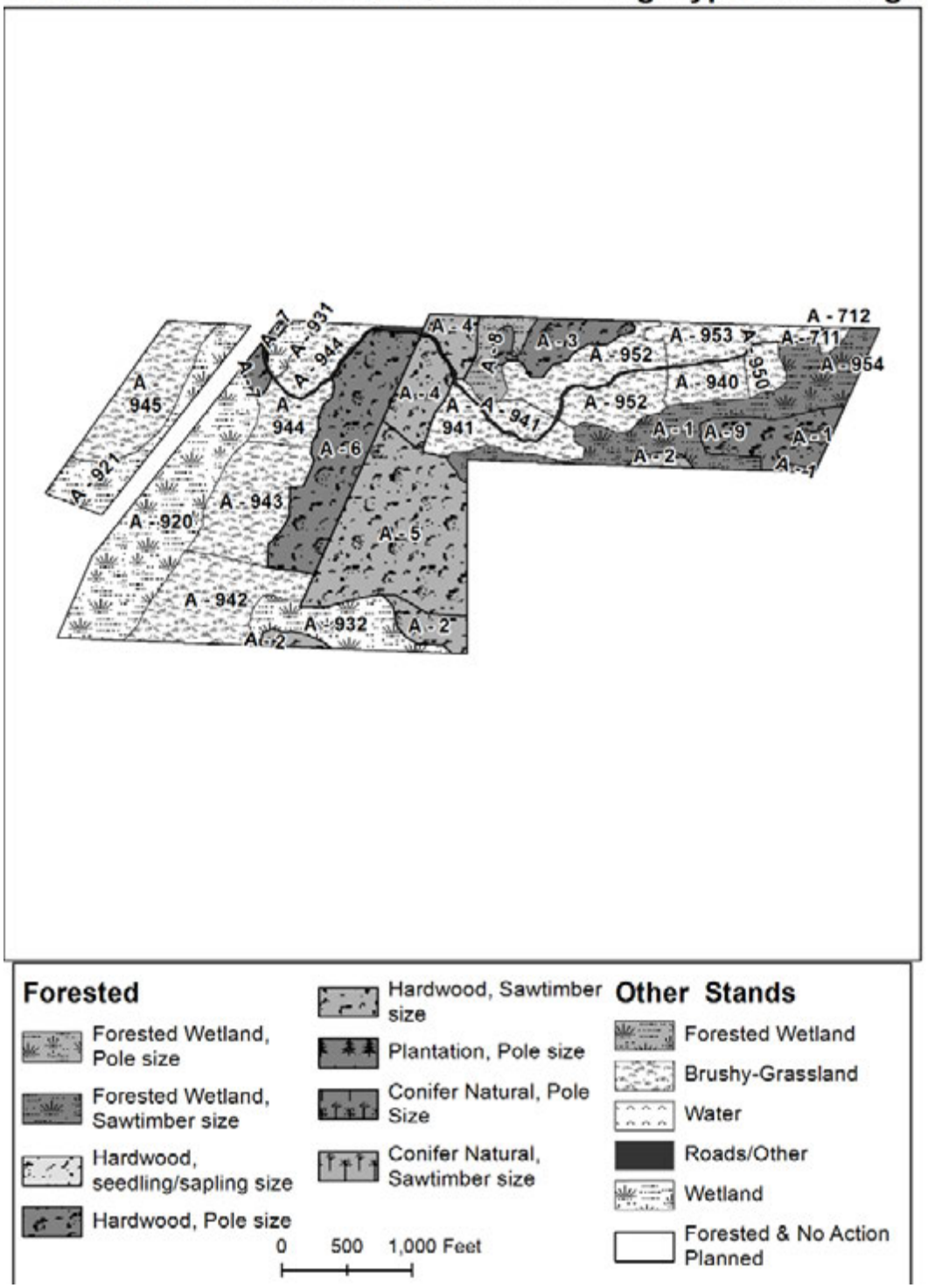

See Also: Timber and Vegetation (pg 51), Timber and Vegetation Management (pg 95), and Appendix F: Vegetation Management (pg 206). A stand is group of plants with similar characteristics that are analyzed and treated as a single unit. Each parcel is divided into one or more compartments, and each compartment divided into stands. Compartments are given a letter designation, and stands a number. This letter-number combination is used for tracking, mapping and planning the actions and activities that happen in and on NYS DEC owned land.

STID HILL MUA, NORTH - Veg. Types and Stages

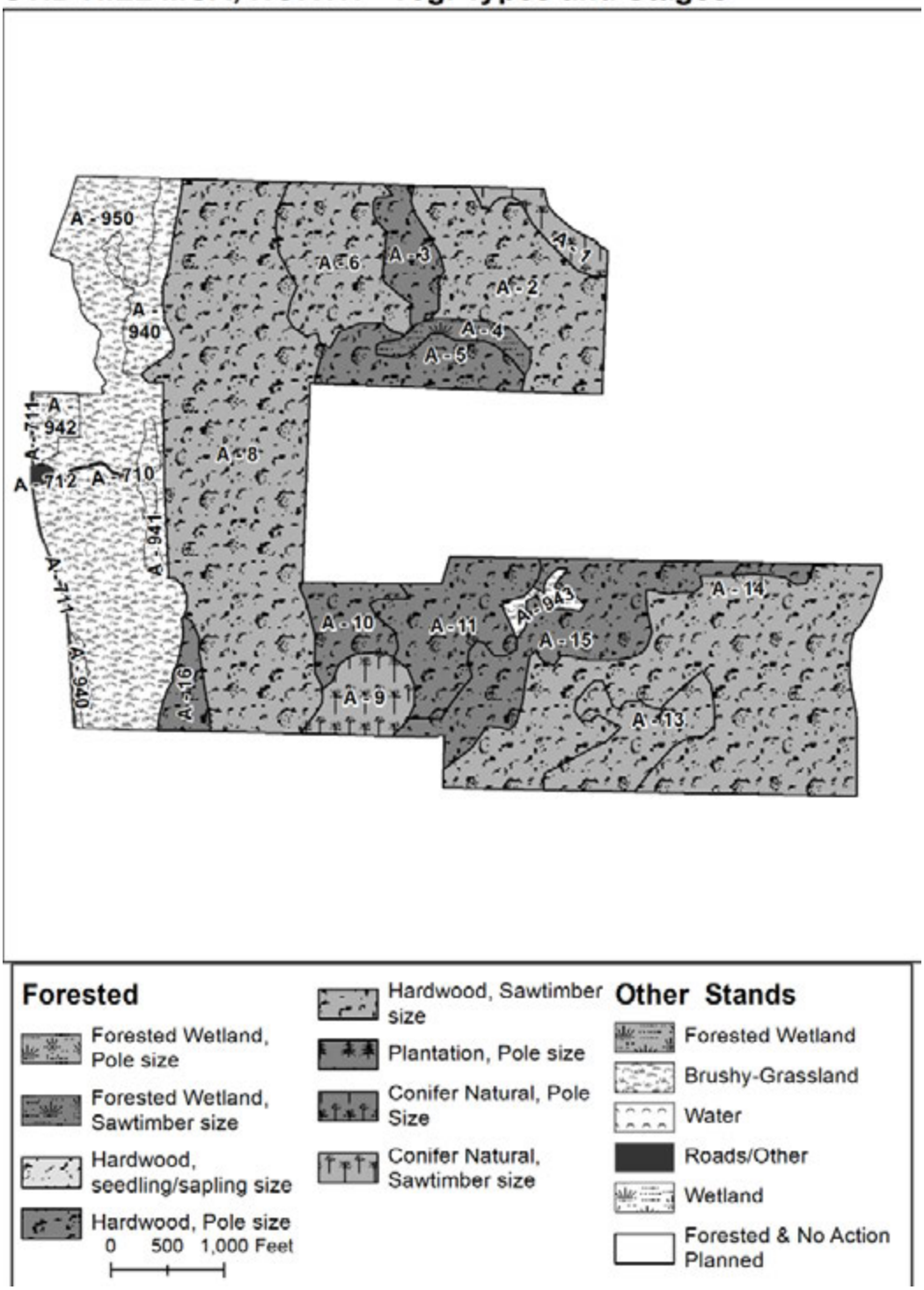

See Also: Timber and Vegetation (pg 51), Timber and Vegetation Management (pg 95), and Appendix F: Vegetation Management (pg 206). A stand is group of plants with similar characteristics that are analyzed and treated as a single unit. Each parcel is divided into one or more compartments, and each compartment divided into stands. Compartments are given a letter designation, and stands a number. This letter-number combination is used for tracking, mapping and planning the actions and activities that happen in and on NYS DEC owned land.

.

STID HILL MUA, SOUTH - Veg. Types and Stages

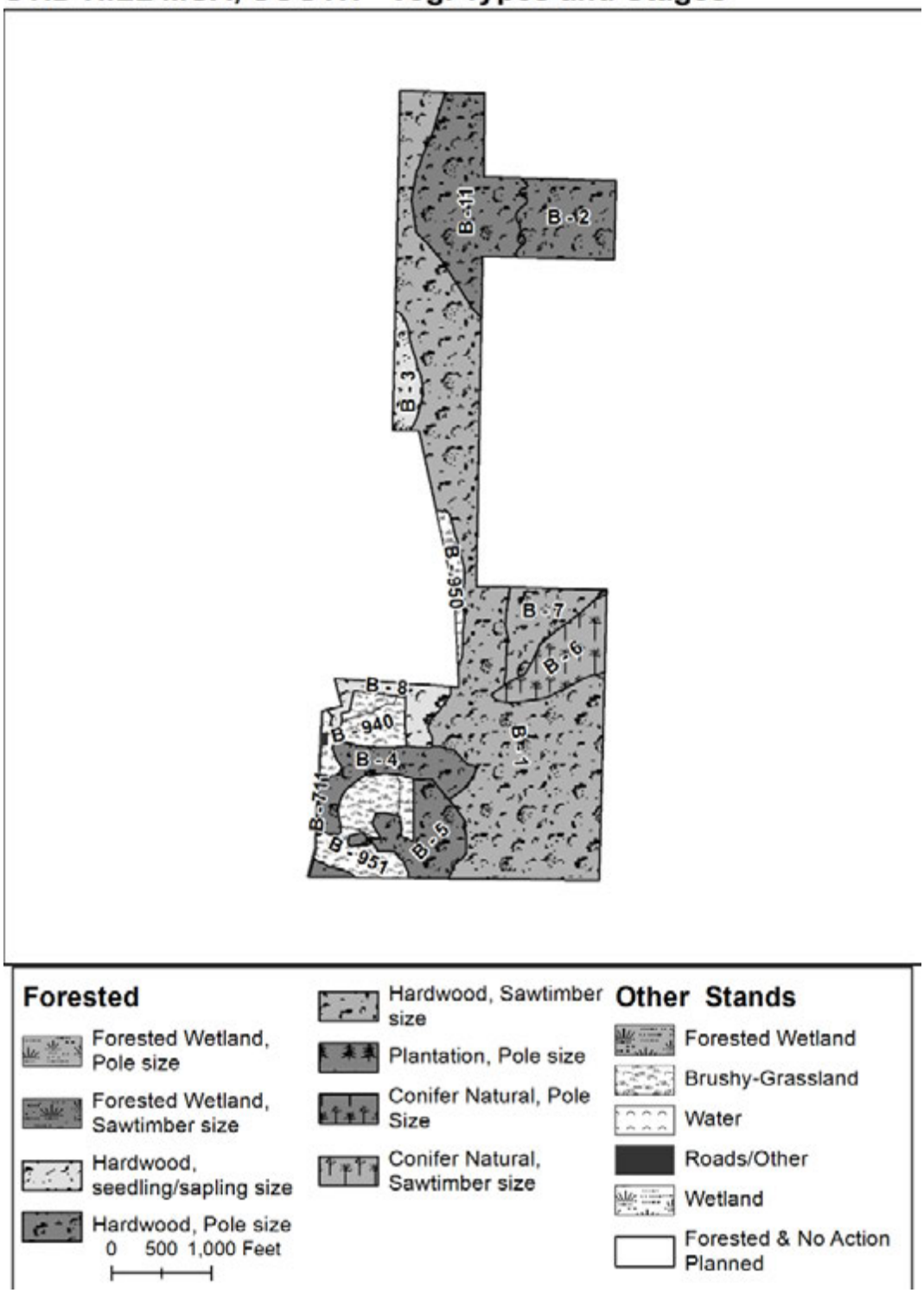

See Also: Timber and Vegetation (pg 51), Timber and Vegetation Management (pg 95), and Appendix F: Vegetation Management (pg 206). A stand is group of plants with similar characteristics that are analyzed and treated as a single unit. Each parcel is divided into one or more compartments, and each compartment divided into stands. Compartments are given a letter designation, and stands a number. This letter-number combination is used for tracking, mapping and planning the actions and activities that happen in and on NYS DEC owned land.

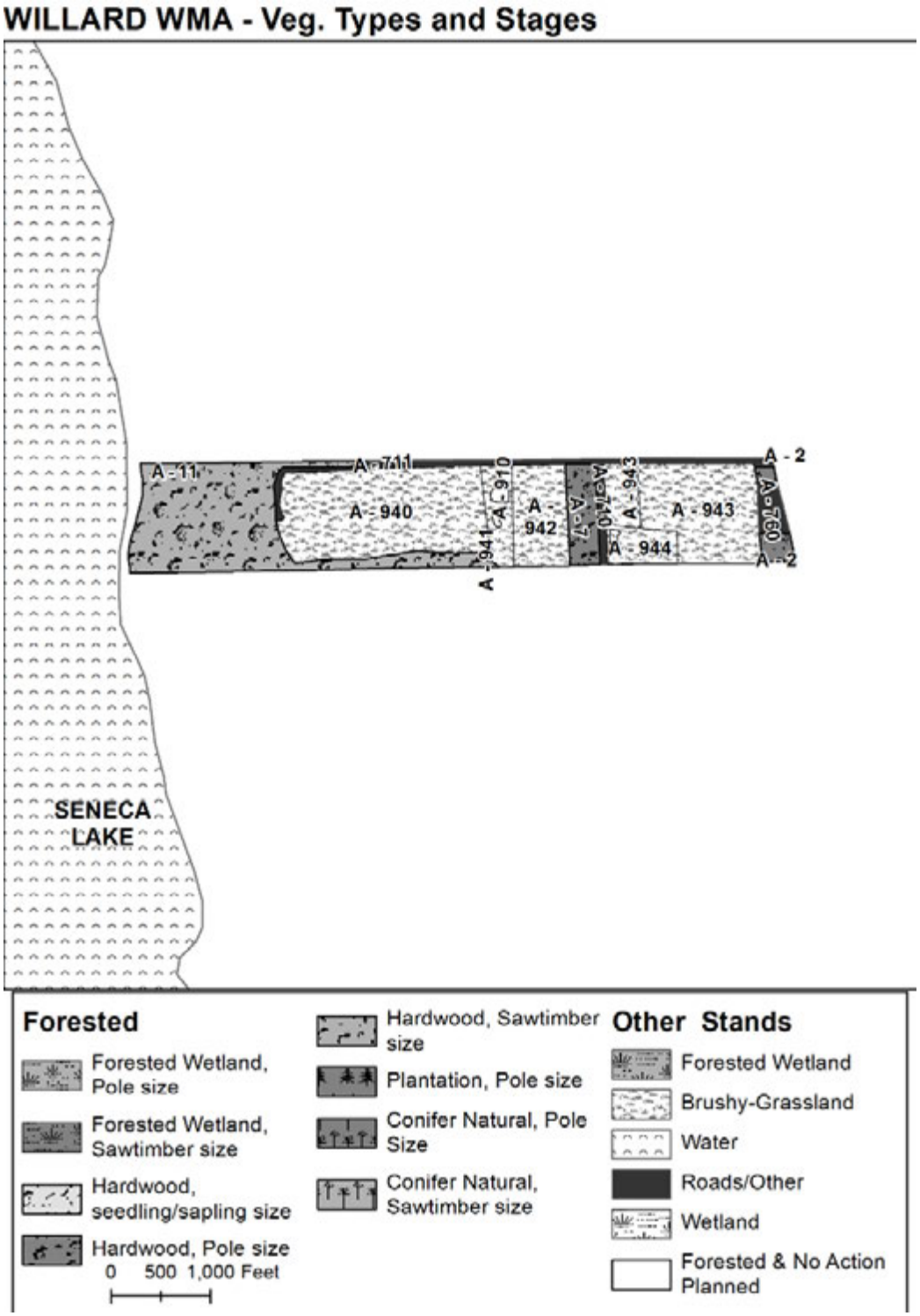

Ecoregions, Forest Matrix Block and Least Cost Path Corridors, Grassland Focus Areas

For additional information see the Timber and Vegetation (pg 51), Forest Matrix Blocks and Least Cost Path Corridors (pg 60), Significant Plants and Communities (pg 56) and Grassland Focus Areas (pg 58) sections. In addition, this plan does not, and cannot, cover any actions or activities on private land within the Forest Matrix Block but outside the boundaries of the Unit.

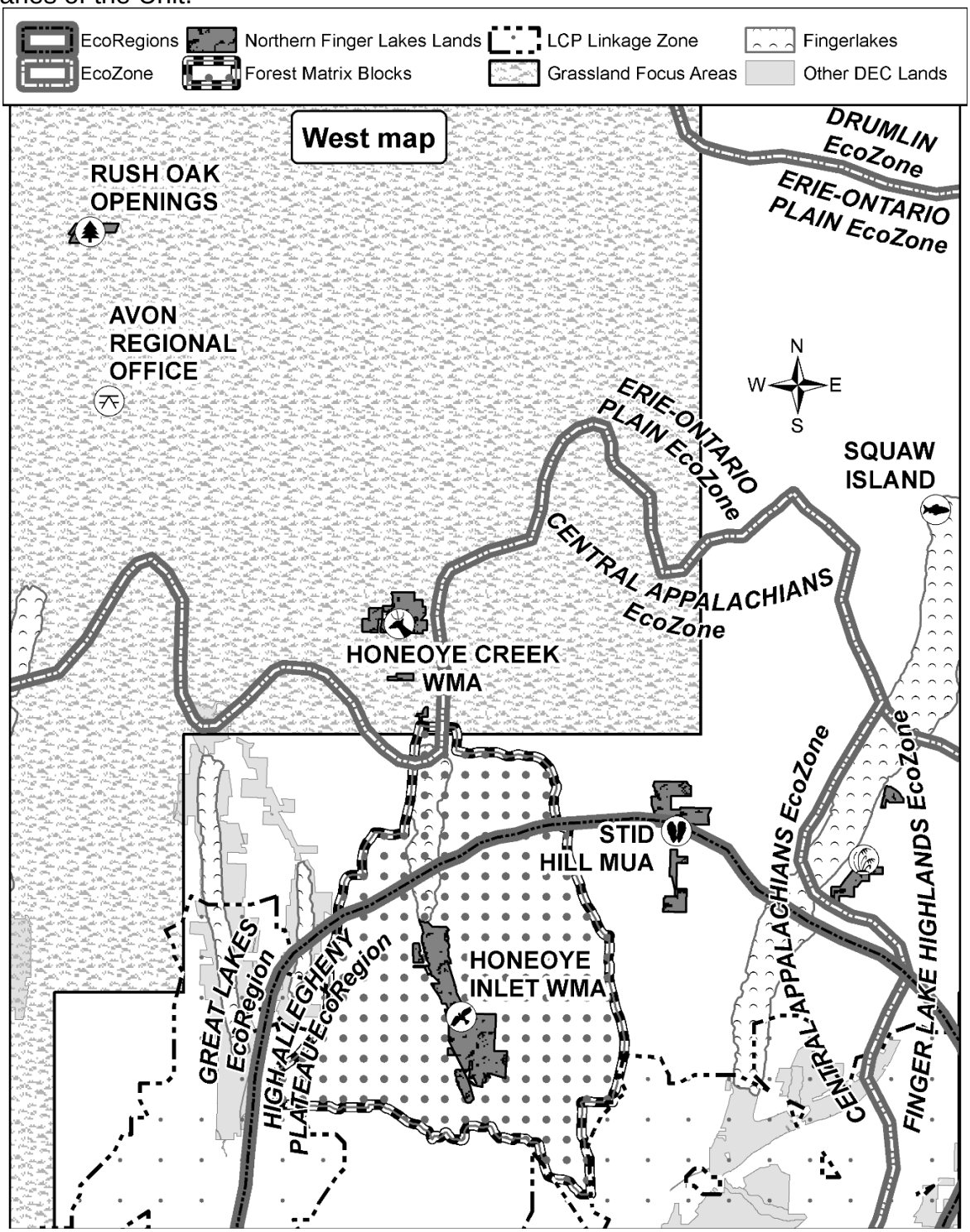

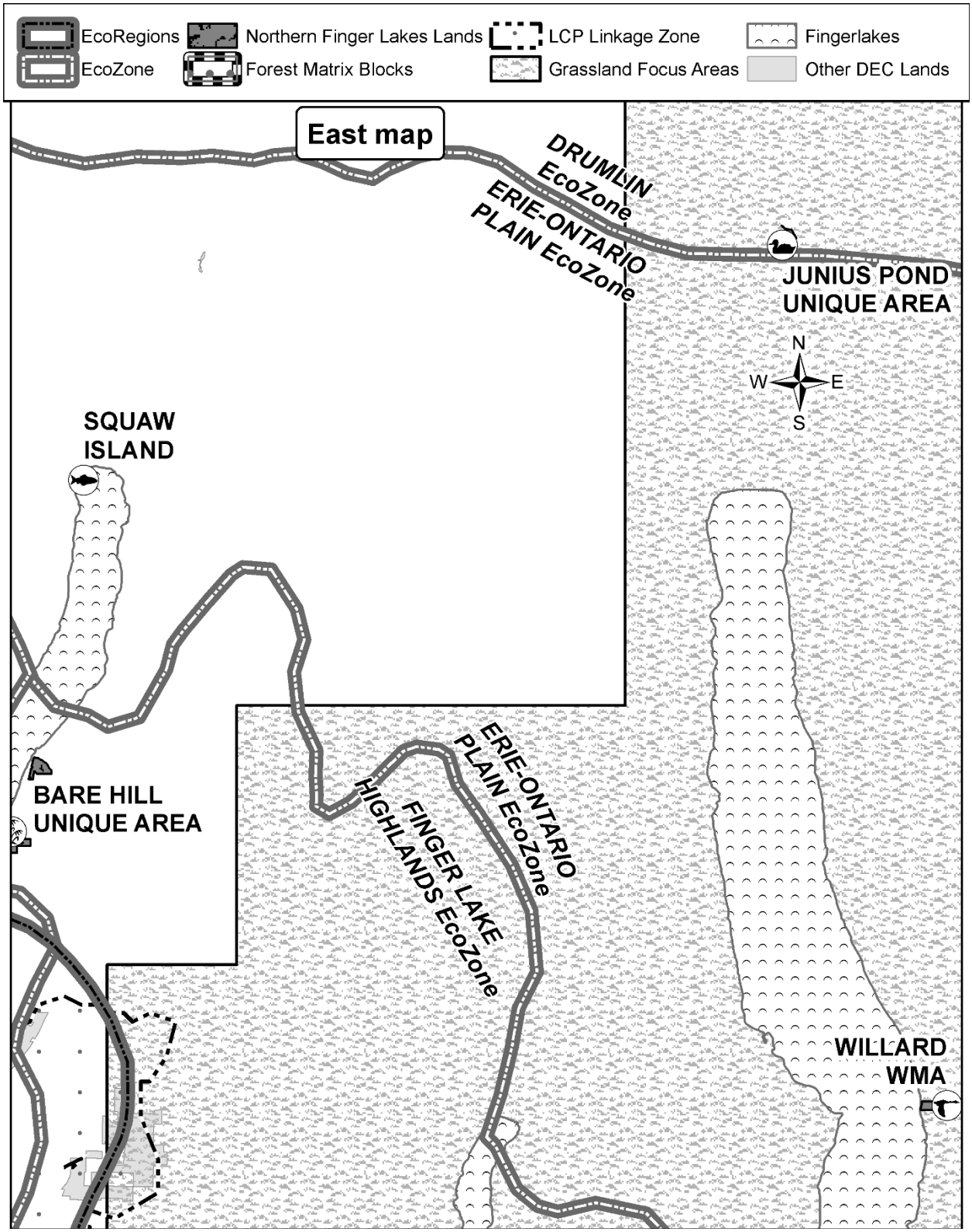
EcoRegions
EcoZone
Northern Finger Lakes Lands
Forest Matrix Blocks
LCP Linkage Zone
Grassland Focus Areas
Fingerlakes
Other DEC Lands
East map
DRUMLIN EcoZone
ERIE-ONTARIO PLAIN EcoZone
JUNIUS POND UNIQUE AREA
N
W
E
S
SQUAW ISLAND
BARE HILL UNIQUE AREA
ERIE-ONTARIO PLAIN EcoZone
FINGER LAKE HIGHLANDS EcoZone
WILLARD WMA

High Conservation Value Forests

For additional information see the High Conservation Value Forest (HCVF) section on page 55.

BARE HILL UNIQUE AREA, NORTH

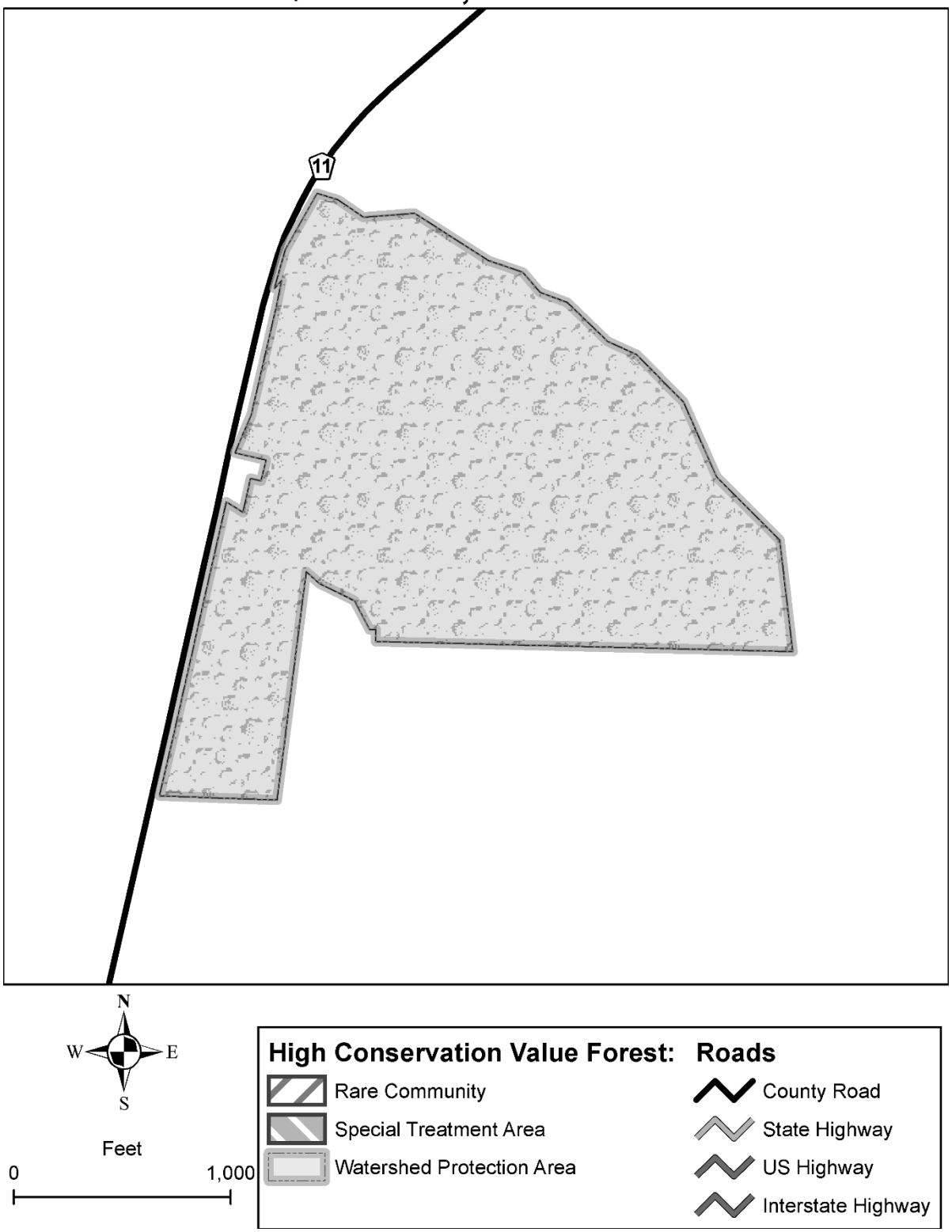

For additional information see the High Conservation Value Forest (HCVF) section on page 55

BARE HILL UNIQUE AREA, SOUTH

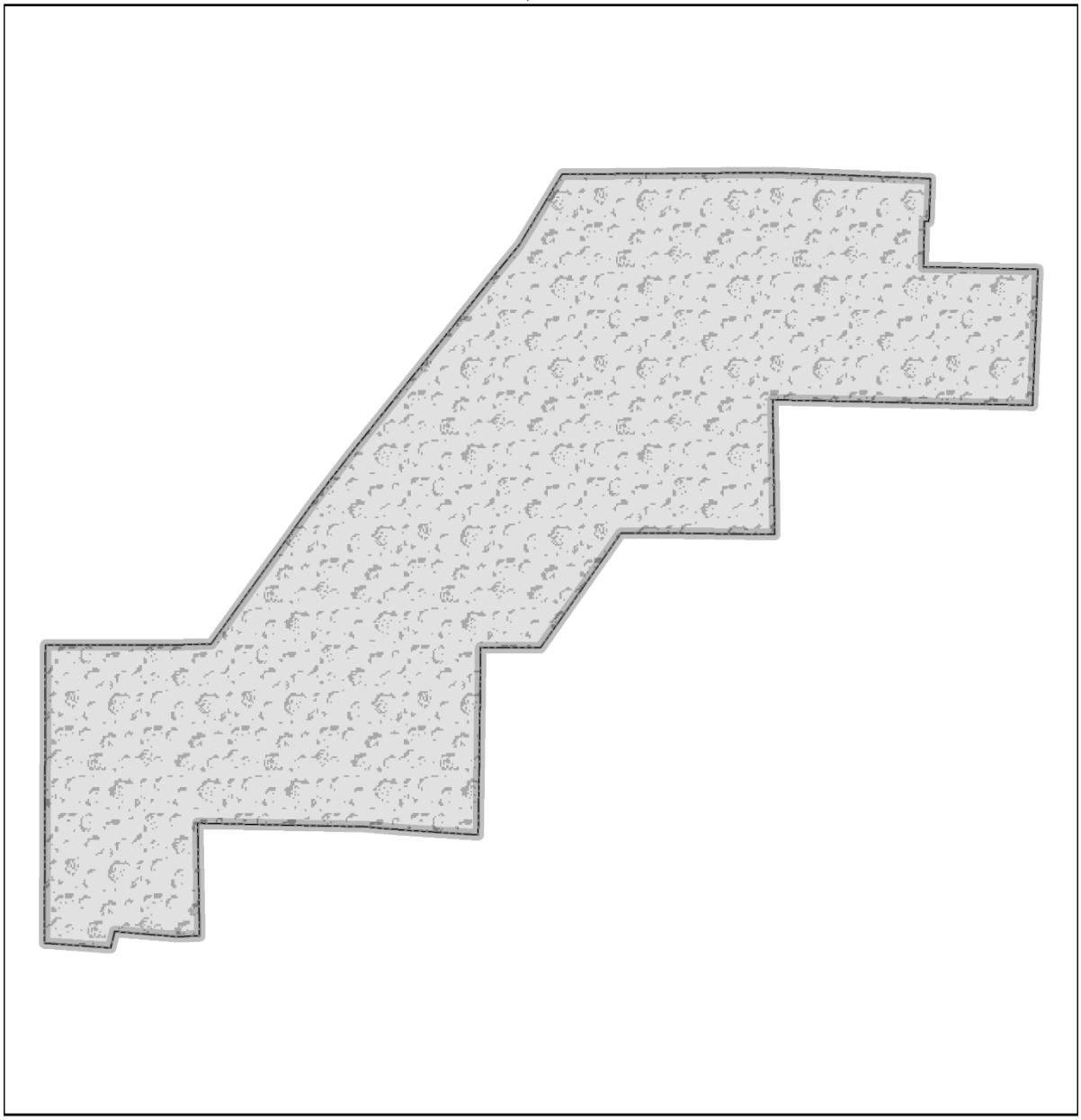

For additional information see the High Conservation Value Forest (HCVF) section on page 55

RUSH OAK OPENINGS UNIQUE AREA

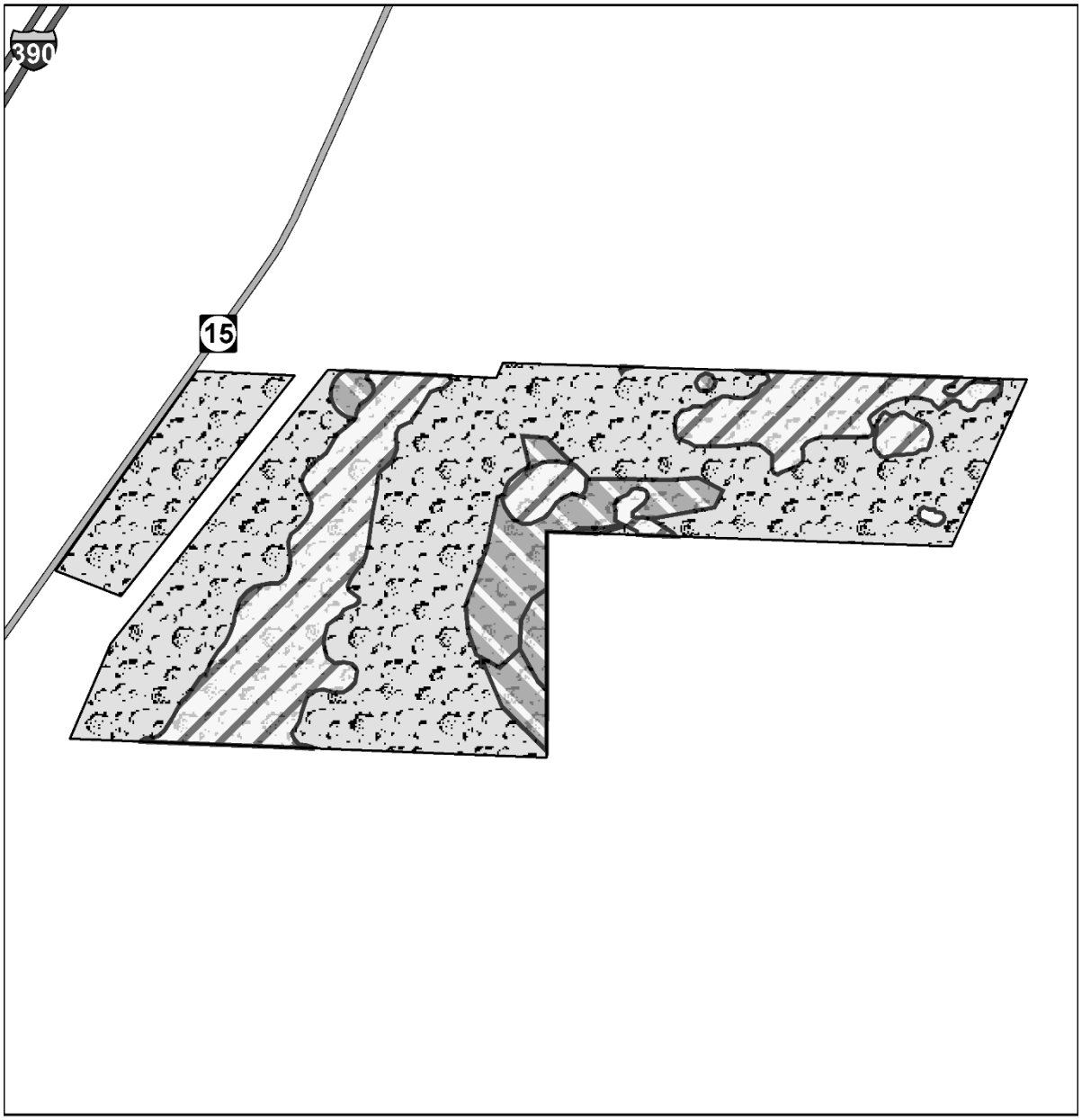

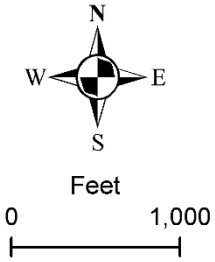

High Conservation Value Forest:

- Rare Community
- Special Treatment Area
- Watershed Protection Area

Roads

- County Road
- State Highway
- US Highway
- Interstate Highway

Natural Heritage

See also: Significant Plants and Communities (pg 56), Threatened, Endangered or Special Concern Species (pg 65), and Fish and Wildlife Habitat Management (pg 120).

Junius Ponds UA - Natural Heritage Rare Plants & Animals

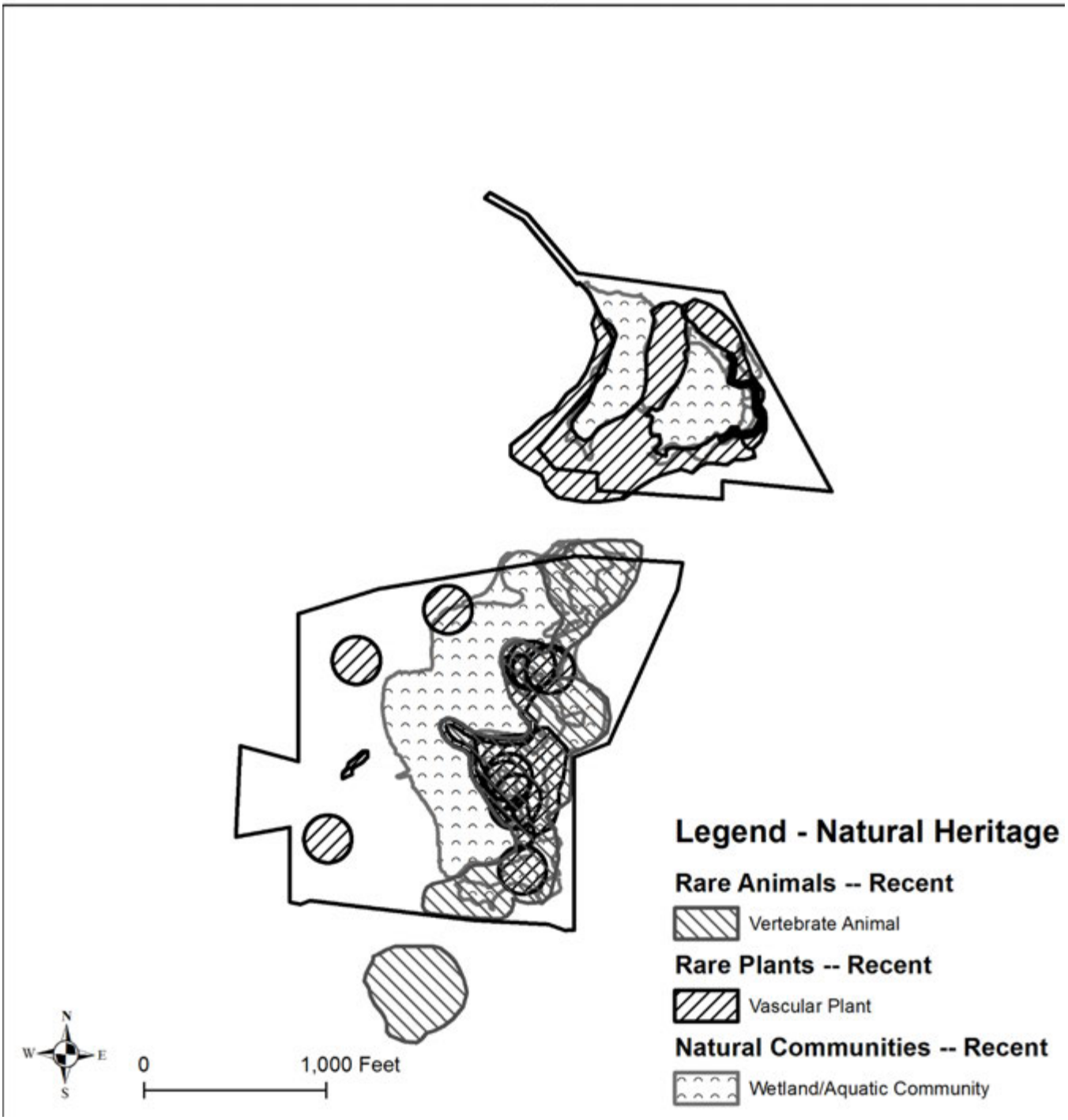

Vegetative Management

See Also: Timber and Vegetation (pg 51), Timber and Vegetation Management (pg 95), and Appendix F: Vegetation Management (pg 206). A stand is group of plants with similar characteristics that are analyzed and treated as a single unit. Each parcel is divided into one or more compartments, and each compartment divided into stands. Compartments are given a letter designation, and stands a number. This letter-number combination is used for tracking, mapping and planning the actions and activities that happen in and on NYS DEC owned land.

AVON REGIONAL OFFICE - Veg. Management

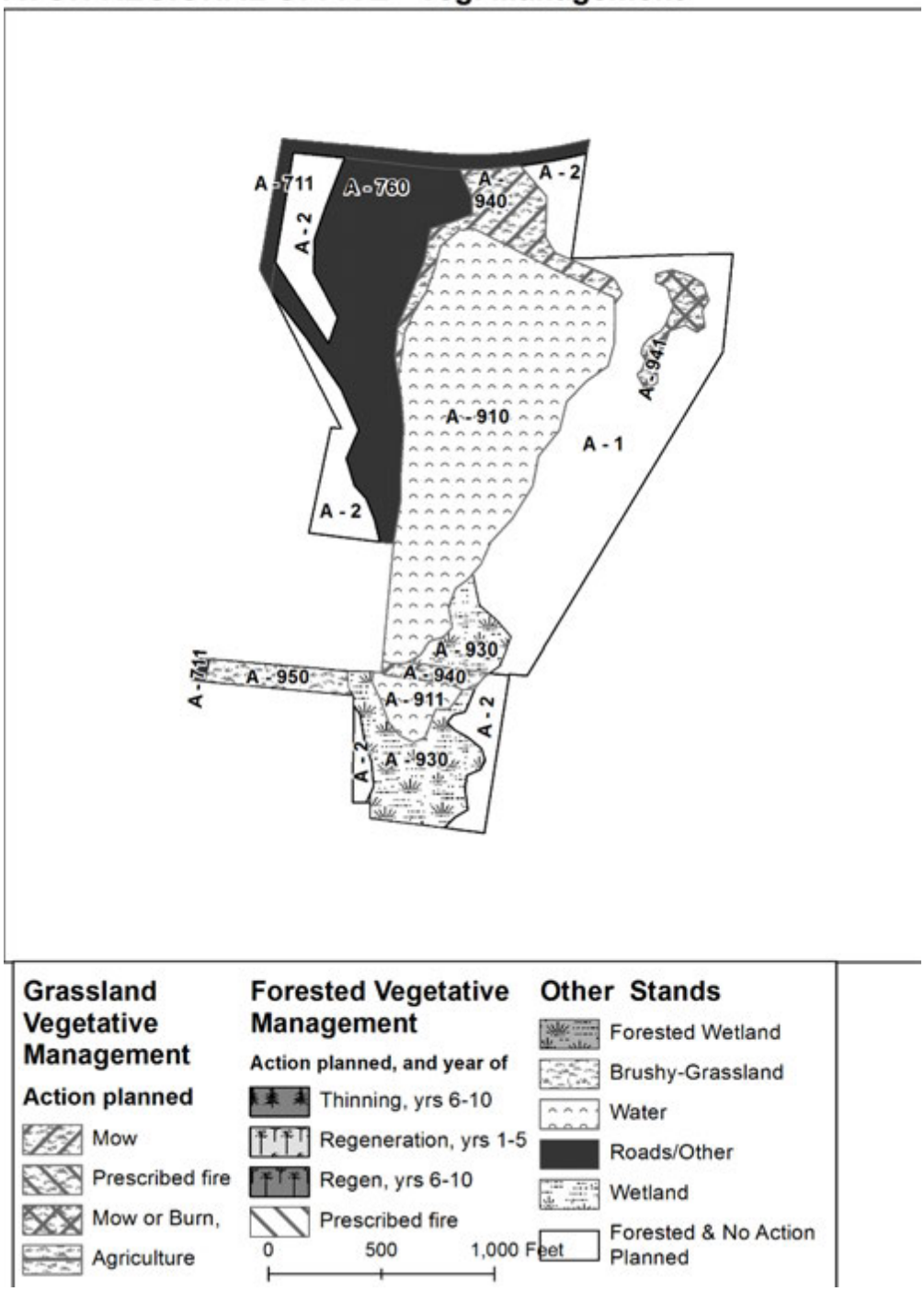

BARE HILL UNIQUE AREA, NORTH - Veg. Management

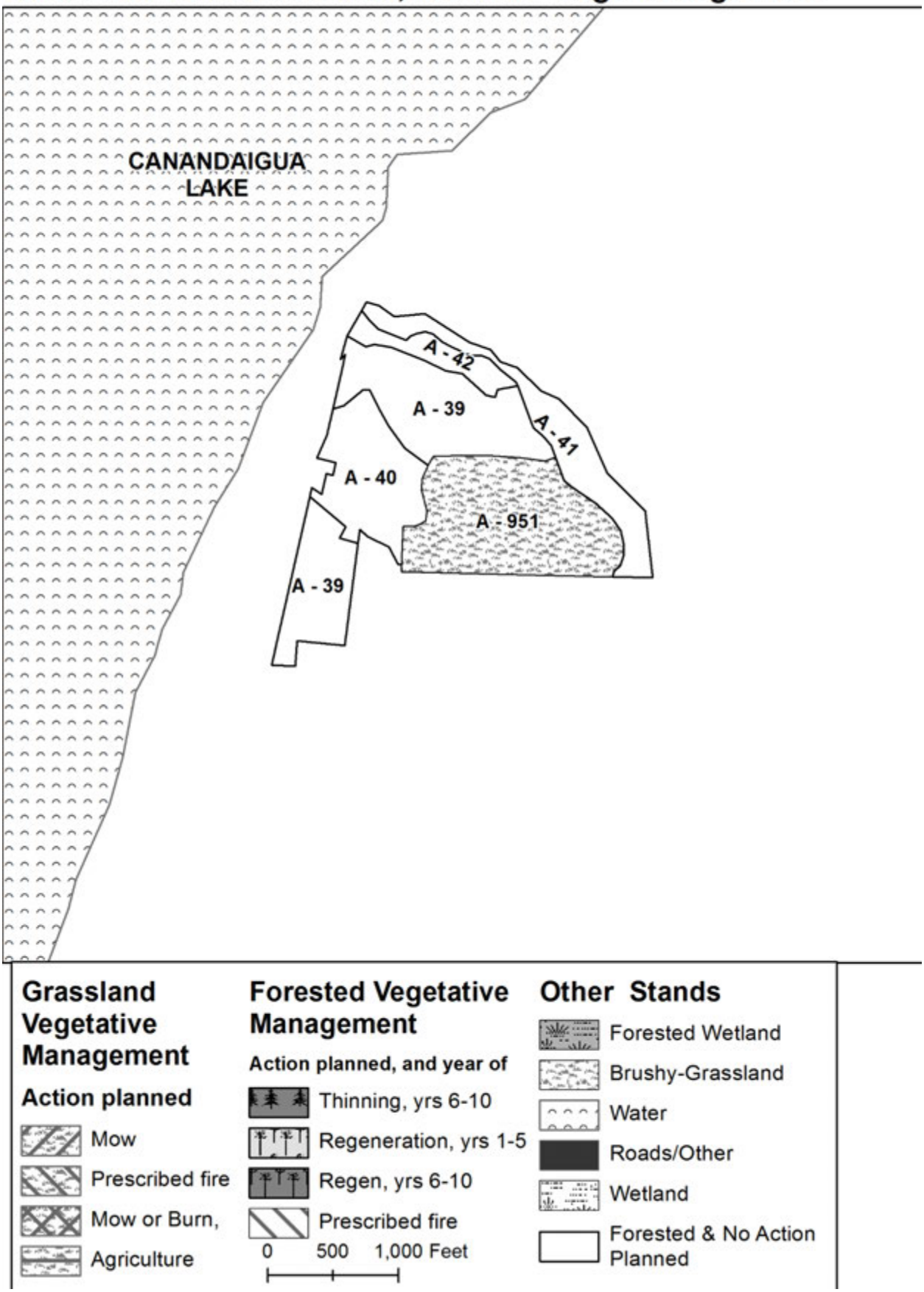

BARE HILL UNIQUE AREA, SOUTH - Veg. Management

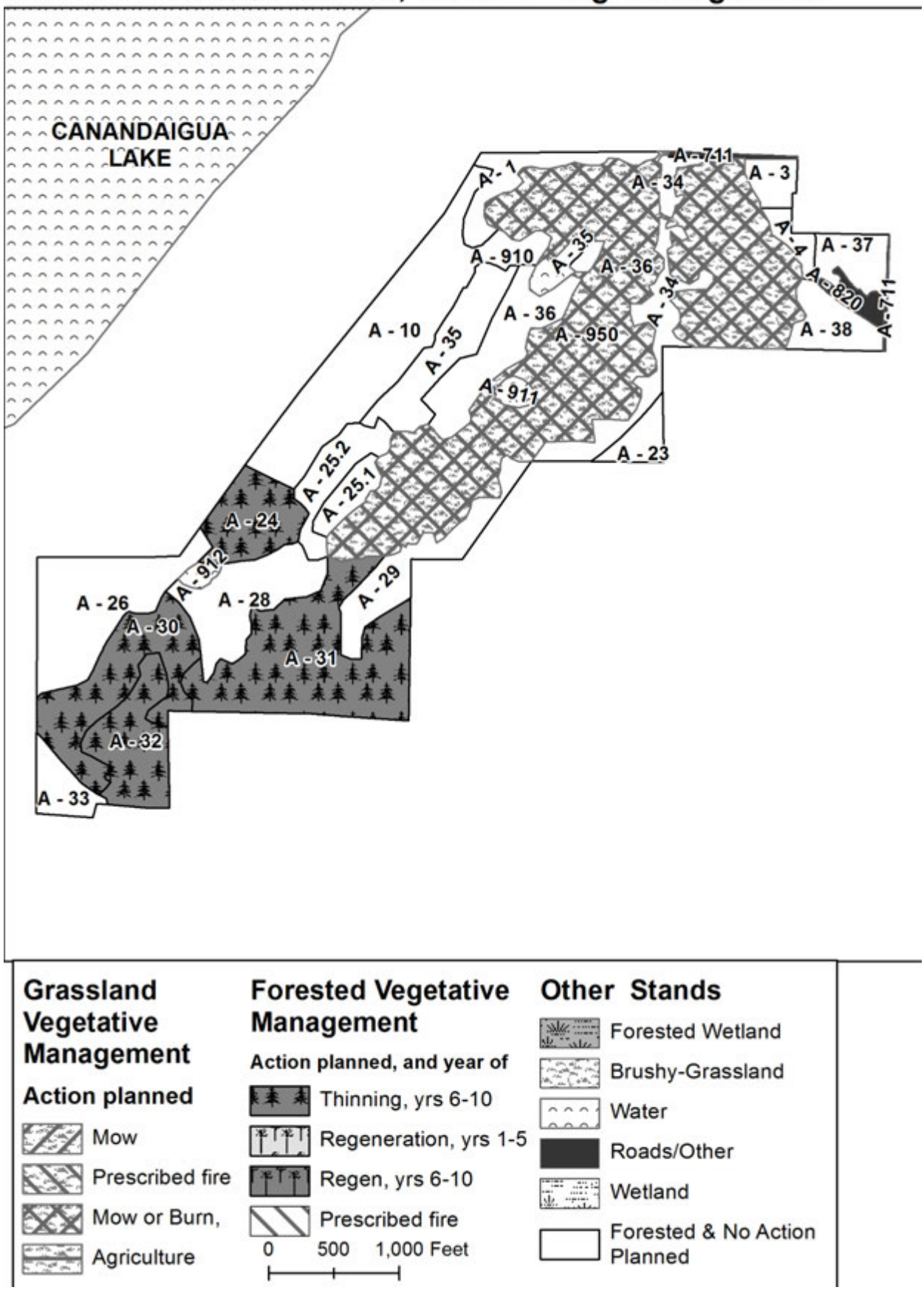

HONEOYE CREEK WMA, NORTH - Veg. Management

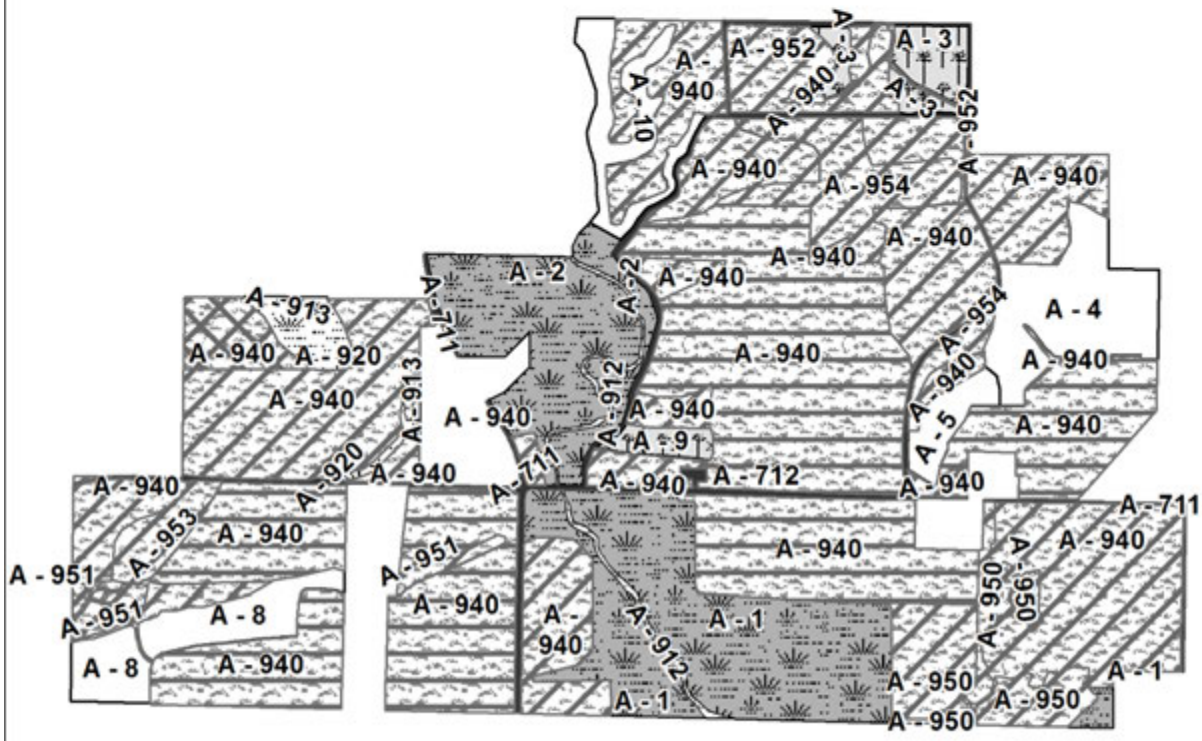

Grassland Vegetative Management

Action planned

- Mow
- Prescribed fire
- Mow or Burn,
- Agriculture

Forested Vegetative Management

Action planned, and year of

- Thinning, yrs 6-10
- Regeneration, yrs 1-5
- Regen, yrs 6-10
- Prescribed fire

0 500 1,000 Feet

Other Stands

- Forested Wetland
- Brushy-Grassland
- Water
- Roads/Other
- Wetland
- Forested & No Action Planned

HONEOYE CREEK WMA, SOUTH - Veg. Management

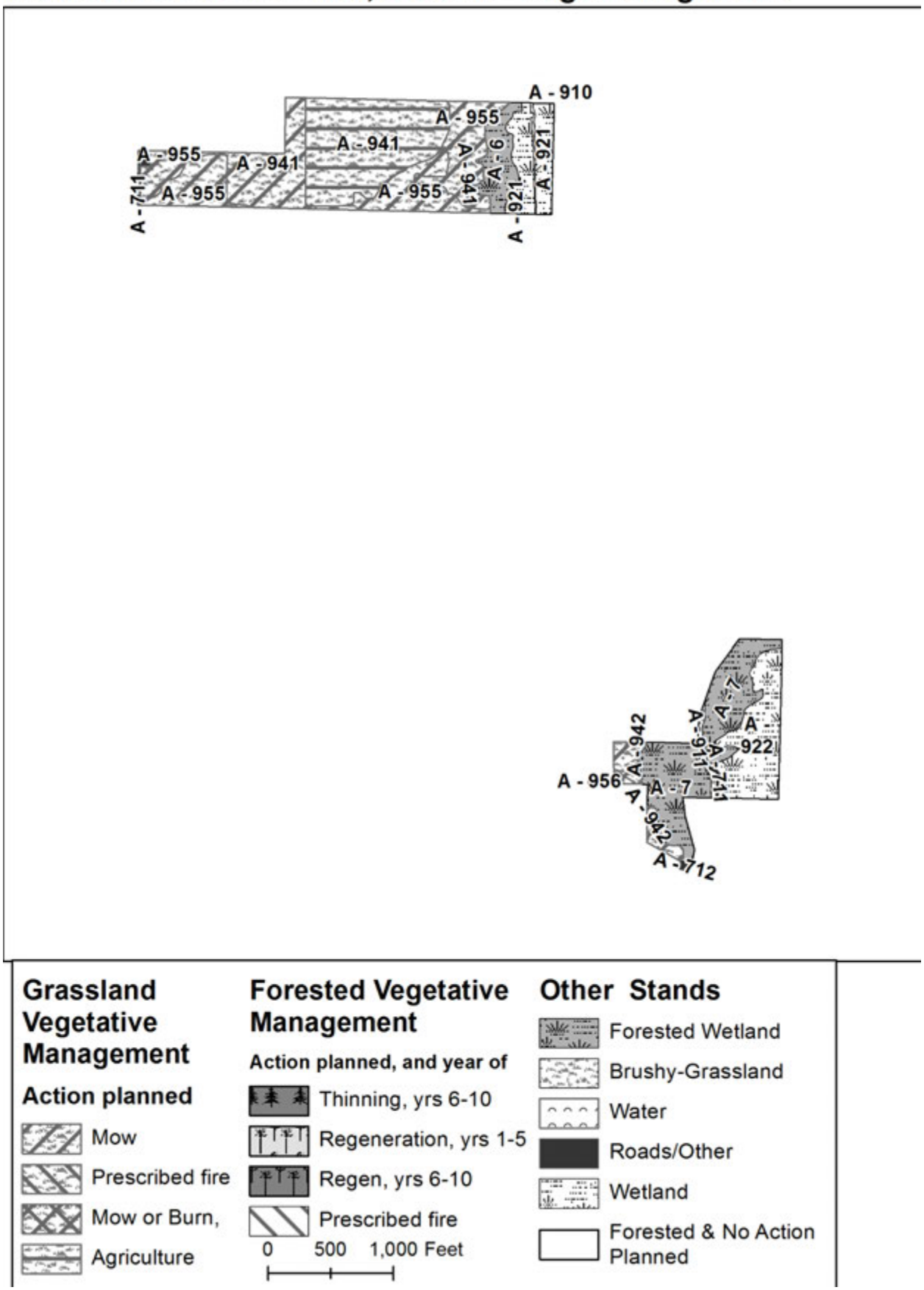

HONEOYE INLET WMA, NORTH - Veg. Management

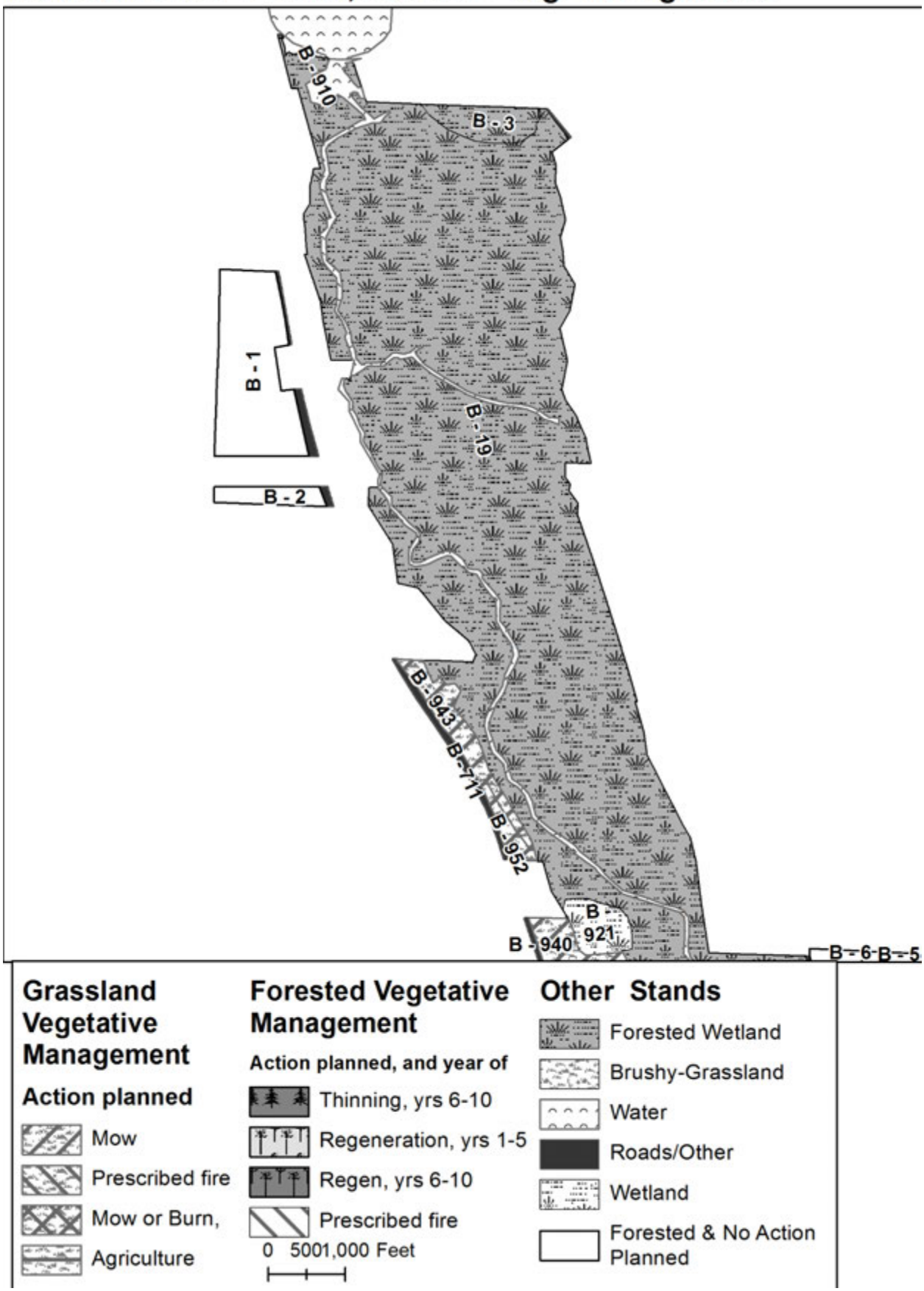

HONEOYE INLET WMA, SOUTH - Veg. Management

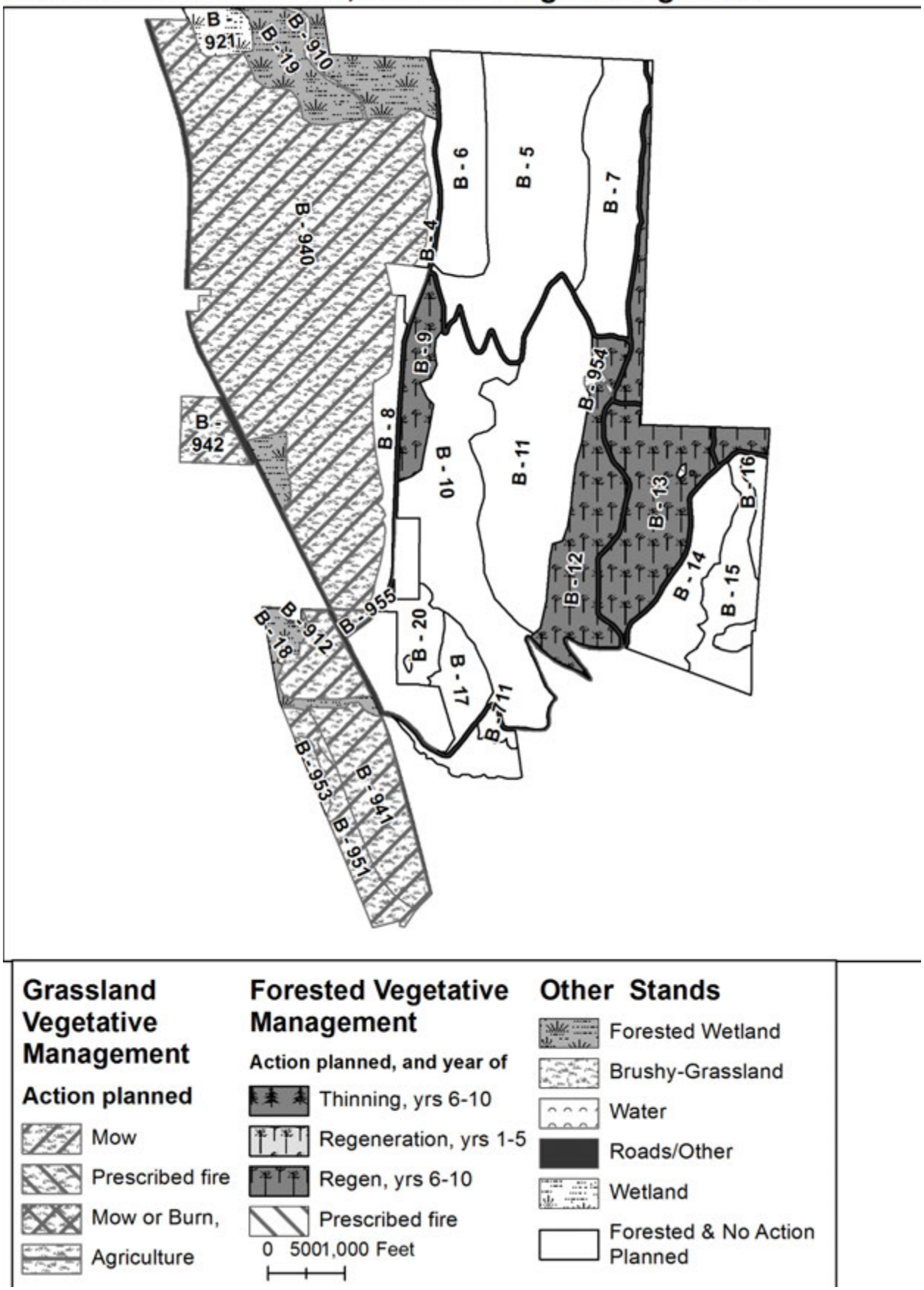

JUNIUS PONDS UNIQUE AREA - Veg. Management

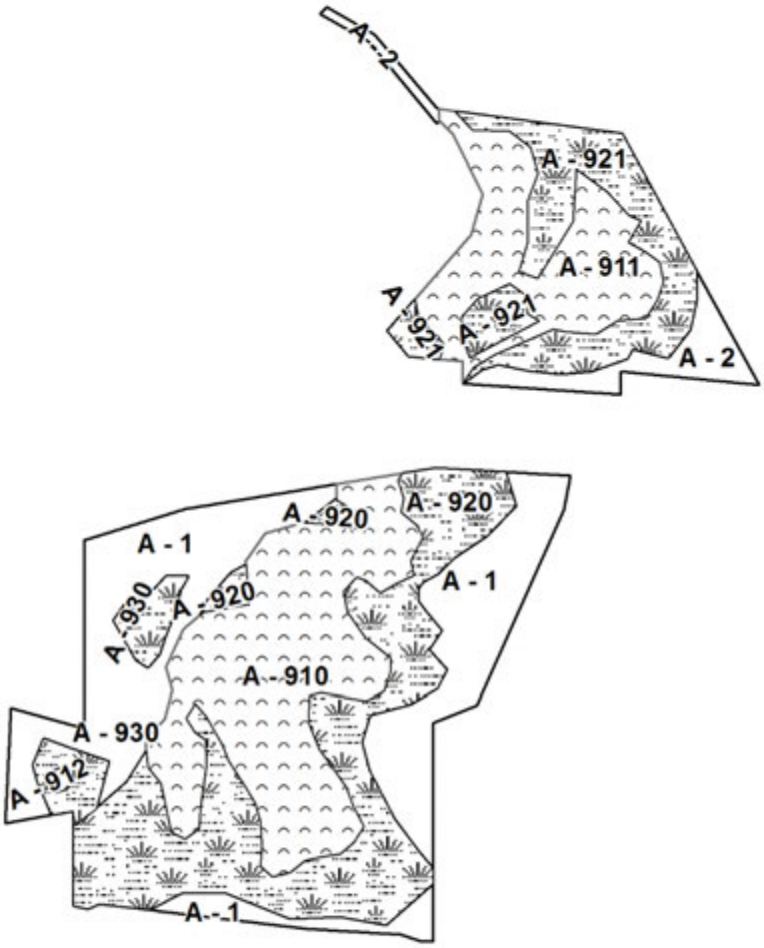

Grassland Vegetative Management

Action planned

- Mow
- Prescribed fire
- Mow or Burn,
- Agriculture

Forested Vegetative Management

Action planned, and year of

- Thinning, yrs 6-10
- Regeneration, yrs 1-5
- Regen, yrs 6-10
- Prescribed fire

0 500 1,000 Feet

Other Stands

- Forested Wetland
- Brushy-Grassland
- Water
- Roads/Other
- Wetland
- Forested & No Action Planned

RUSH OAK OPENINGS UNIQUE AREA - Veg. Management

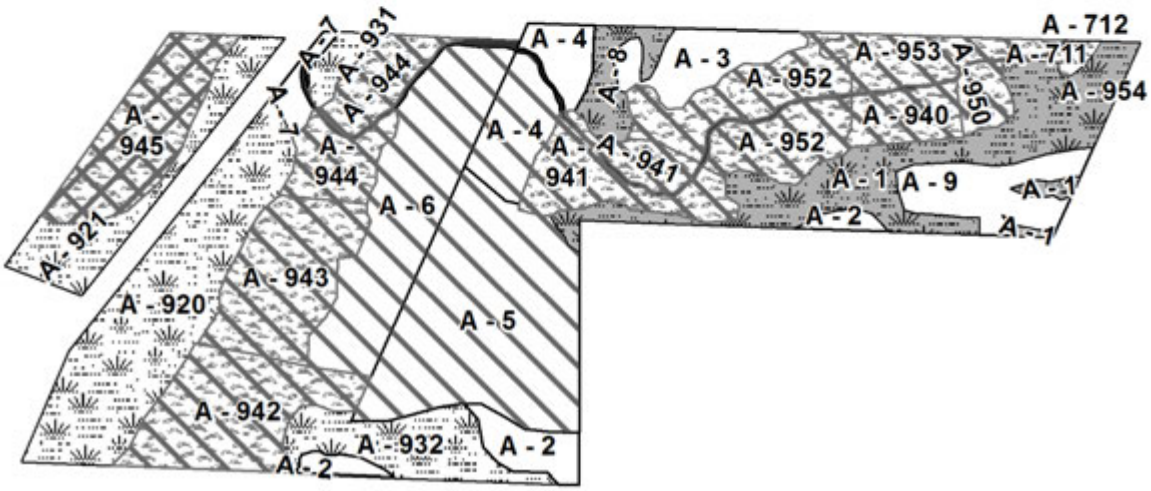

Grassland Vegetative Management

Action planned

- Mow
- Prescribed fire
- Mow or Burn,
- Agriculture

Forested Vegetative Management

Action planned, and year of

- Thinning, yrs 6-10
- Regeneration, yrs 1-5
- Regen, yrs 6-10
- Prescribed fire

0 500 1,000 Feet

Other Stands

- Forested Wetland
- Brushy-Grassland
- Water
- Roads/Other
- Wetland
- Forested & No Action Planned

SQUAW ISLAND UNIQUE AREA - Veg. Management

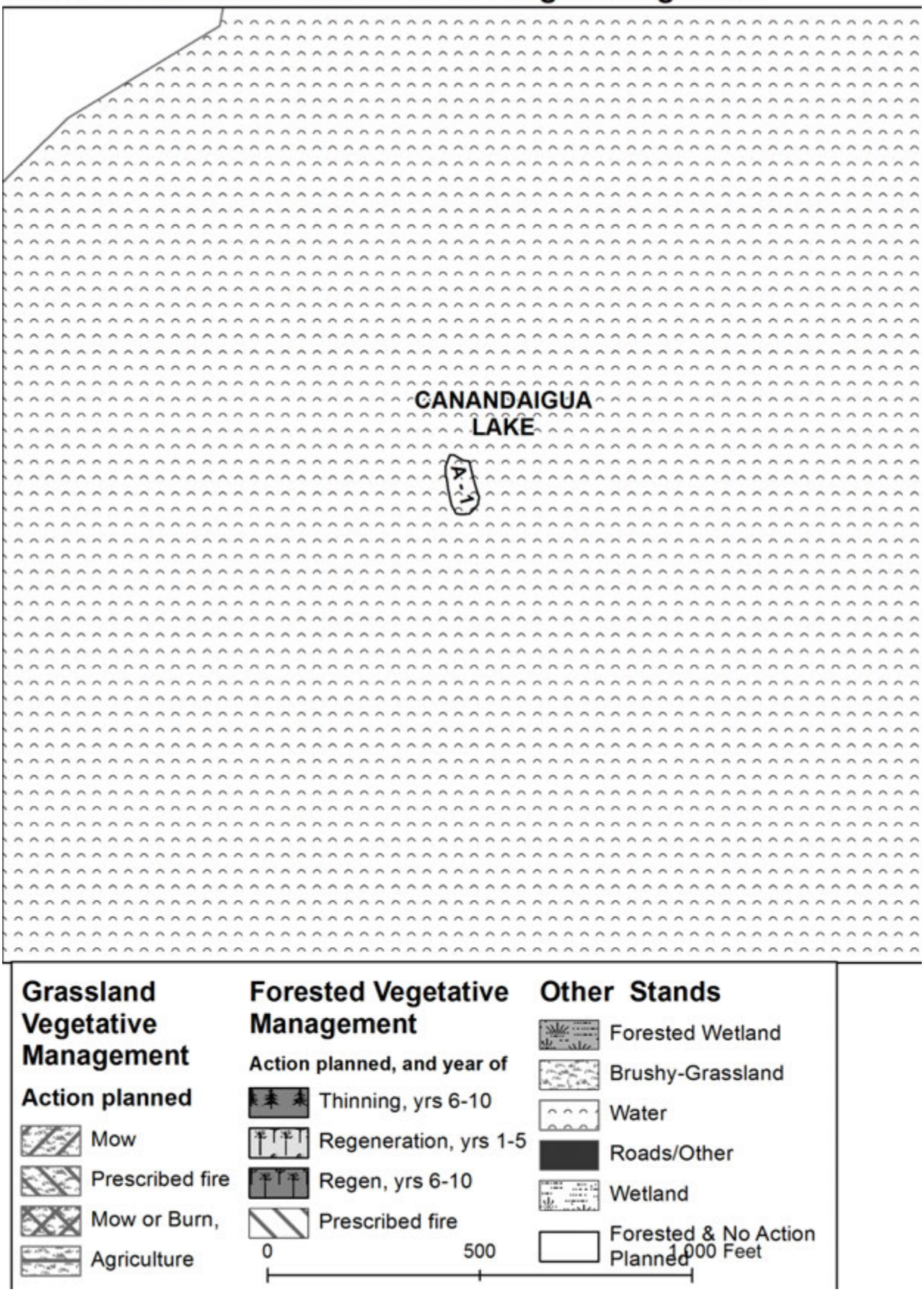

STID HILL MUA, NORTH - Veg. Management

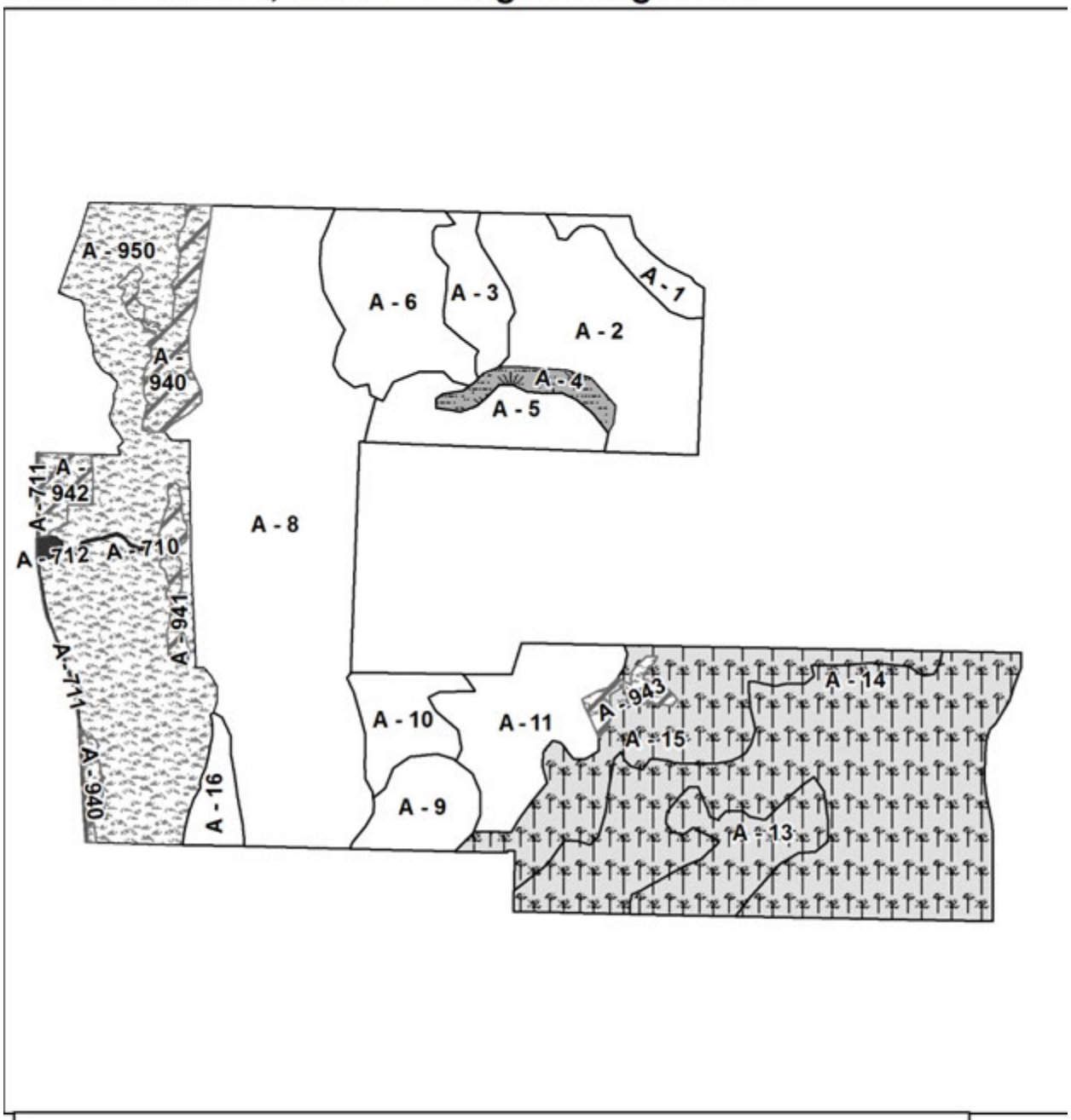

Grassland Vegetative Management

Action planned

- Mow
- Prescribed fire
- Mow or Burn,
- Agriculture

Forested Vegetative Management

Action planned, and year of

- Thinning, yrs 6-10
- Regeneration, yrs 1-5
- Regen, yrs 6-10
- Prescribed fire

0 500 1,000 Feet

Other Stands

- Forested Wetland
- Brushy-Grassland
- Water
- Roads/Other
- Wetland
- Forested & No Action Planned

STID HILL MUA, SOUTH - Veg. Management

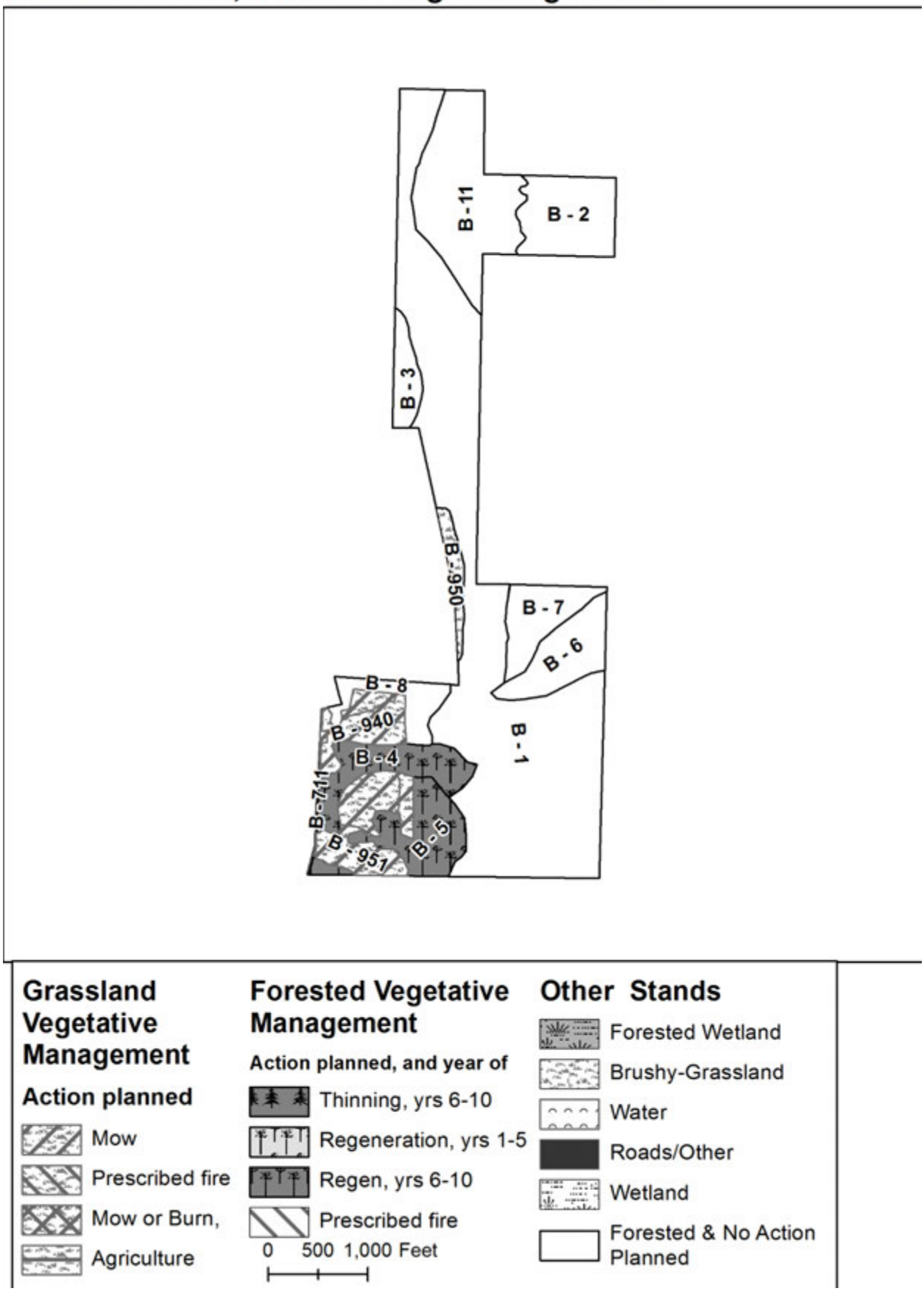
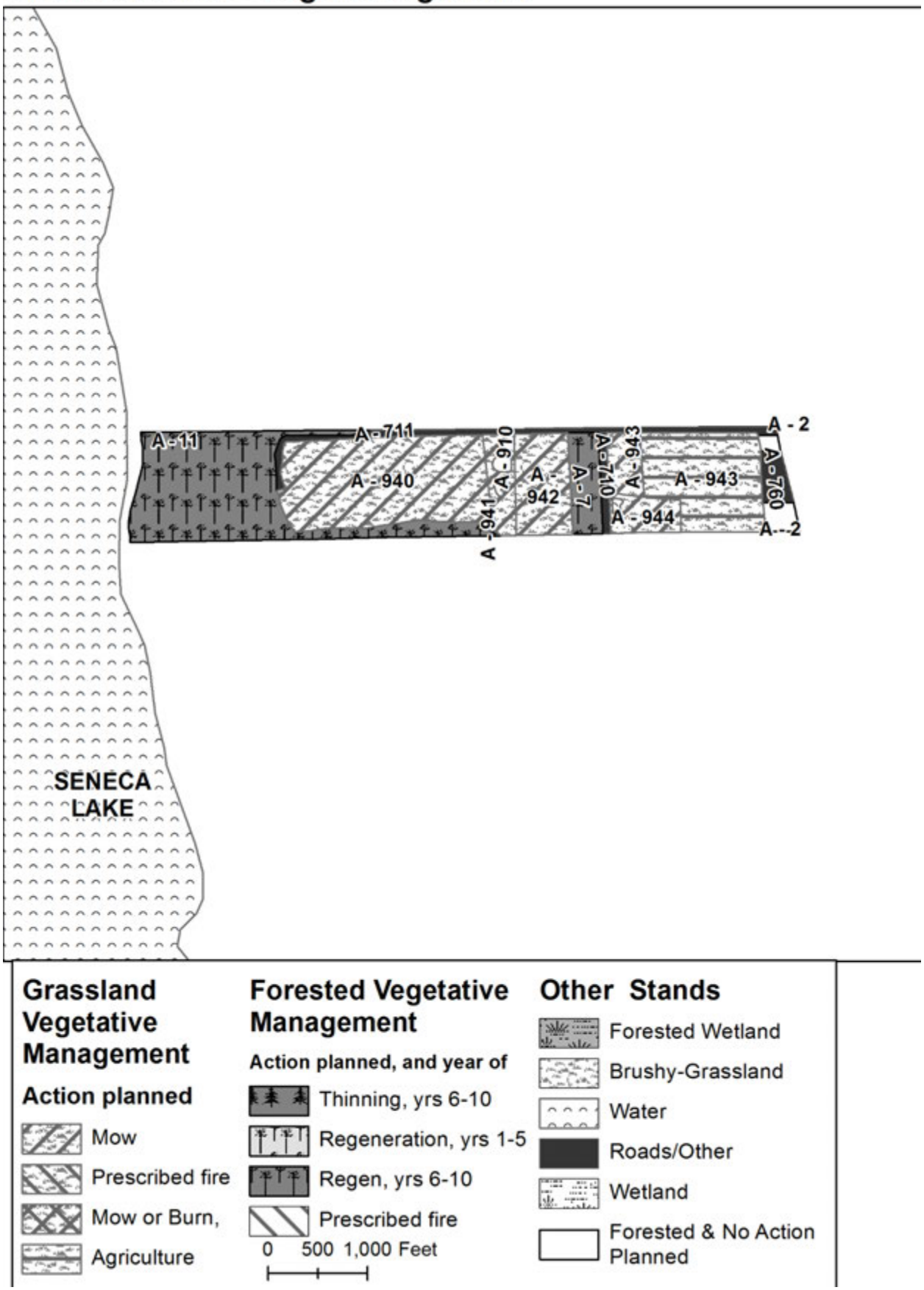
WILLARD WMA - Veg. Management