APPENDIX 25 – Maps

MOOSE RIVER PLAINS
WILD FOREST AREA
EXISTING FACILITIES

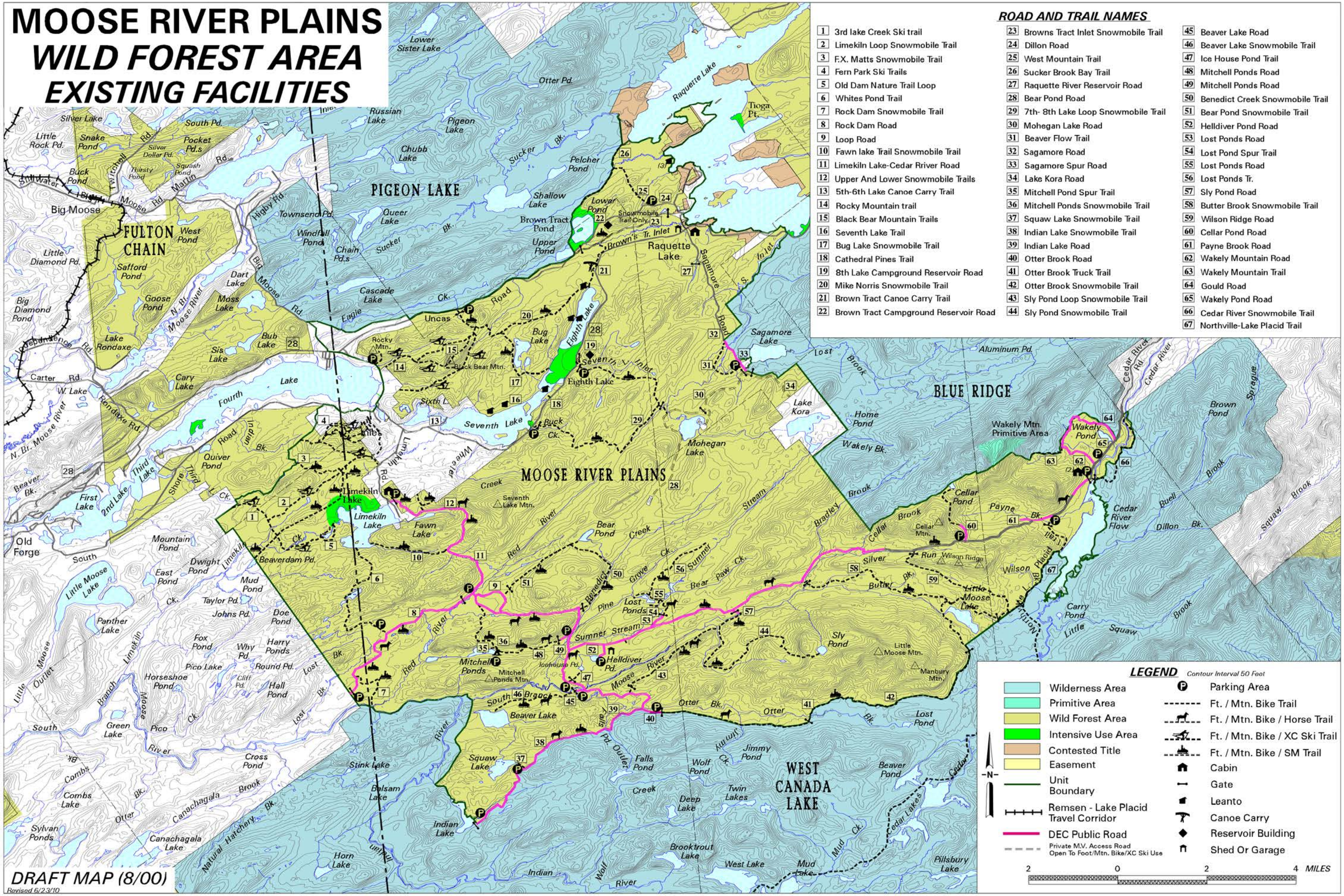

ROAD AND TRAIL NAMES

1 3rd lake Creek Ski trail
2 Limekiln Loop Snowmobile Trail
3 F.X. Matts Snowmobile Trail
4 Fern Park Ski Trails
5 Old Dam Nature Trail Loop
6 Whites Pond Trail
7 Rock Dam Snowmobile Trail
8 Rock Dam Road
9 Loop Road
10 Fawn lake Trail Snowmobile Trail
11 Limekiln Lake-Cedar Rriver Road
12 Upper And Lower Snowmobile Trails
13 5th-6th Lake Canoe Carry Trail
14 Rocky Mountain trail
15 Black Bear Mountain Trails
16 Seventh Lake Trail
17 Bug Lake Snowmobile Trail
18 Cathedral Pines Trail
19 8th Lake Campground Reservoir Road
20 Mike Norris Snowmobile Trail
21 Brown Tract Canoe Carry Trail
22 Brown Tract Campground Reservoir Road
23 Browns Tract Inlet Snowmobile Trail
24 Dillon Road
25 West Mountain Trail
26 Sucker Brook Bay Trail
27 Raquette River Reservoir Road
28 Bear Pond Road
29 7th- 8th Lake Loop Snowmobile Trail
30 Mohegan Lake Road
31 Beaver Flow Trail
32 Sagamore Road
33 Sagamore Spur Road
34 Lake Kora Road
35 Mitchell Pond Spur Trail
36 Mitchell Ponds Snowmobile Trail
37 Squaw Lake Snowmobile Trail
38 Indian Lake Snowmobile Trail
39 Indian Lake Road
40 Otter Brook Road
41 Otter Brook Truck Trail
42 Otter Brook Snowmobile Trail
43 Sly Pond Loop Snowmobile Trail
44 Sly Pond Snowmobile Trail
45 Beaver Lake Road
46 Beaver Lake Snowmobile Trail
47 Ice House Pond Trail
48 Mitchell Ponds Road
49 Mitchell Ponds Road
50 Benedict Creek Snowmobile Trail
51 Bear Pond Snowmobile Trail
52 Helldiver Pond Road
53 Lost Ponds Road
54 Lost Pond Spur Trail
55 Lost Ponds Road
56 Lost Ponds Tr.
57 Sly Pond Road
58 Butter Brook Snowmobile Trail
59 Wilson Ridge Road
60 Cellar Pond Road
61 Payne Brook Road
62 Wakely Mountain Road
63 Wakely Mountain Trail
64 Gould Road
65 Wakely Pond Road
66 Cedar River Snowmobile Trail
67 Northville-Lake Placid Trail

LEGEND

Contour Interval 50 Feet

Wilderness Area
Primitive Area
Wild Forest Area
Intensive Use Area
Contested Title
Easement
Unit Boundary
Remsen - Lake Placid Travel Corridor
DEC Public Road
Private M.V. Access Road Open To Foot/Mtn. Bike/XC Ski Use
Parking Area
Ft. / Mtn. Bike Trail
Ft. / Mtn. Bike / Horse Trail
Ft. / Mtn. Bike / XC Ski Trail
Ft. / Mtn. Bike / SM Trail
Cabin
Gate
Leanto
Canoe Carry
Reservoir Building
Shed Or Garage

-N-

2 0 2 4 MILES

DRAFT MAP (8/00)

Revised 6/23/10

MOOSE RIVER PLAINS
WILD FOREST AREA
PROPOSED FACILITIES
PROPOSED RECLASSIFICATIONS

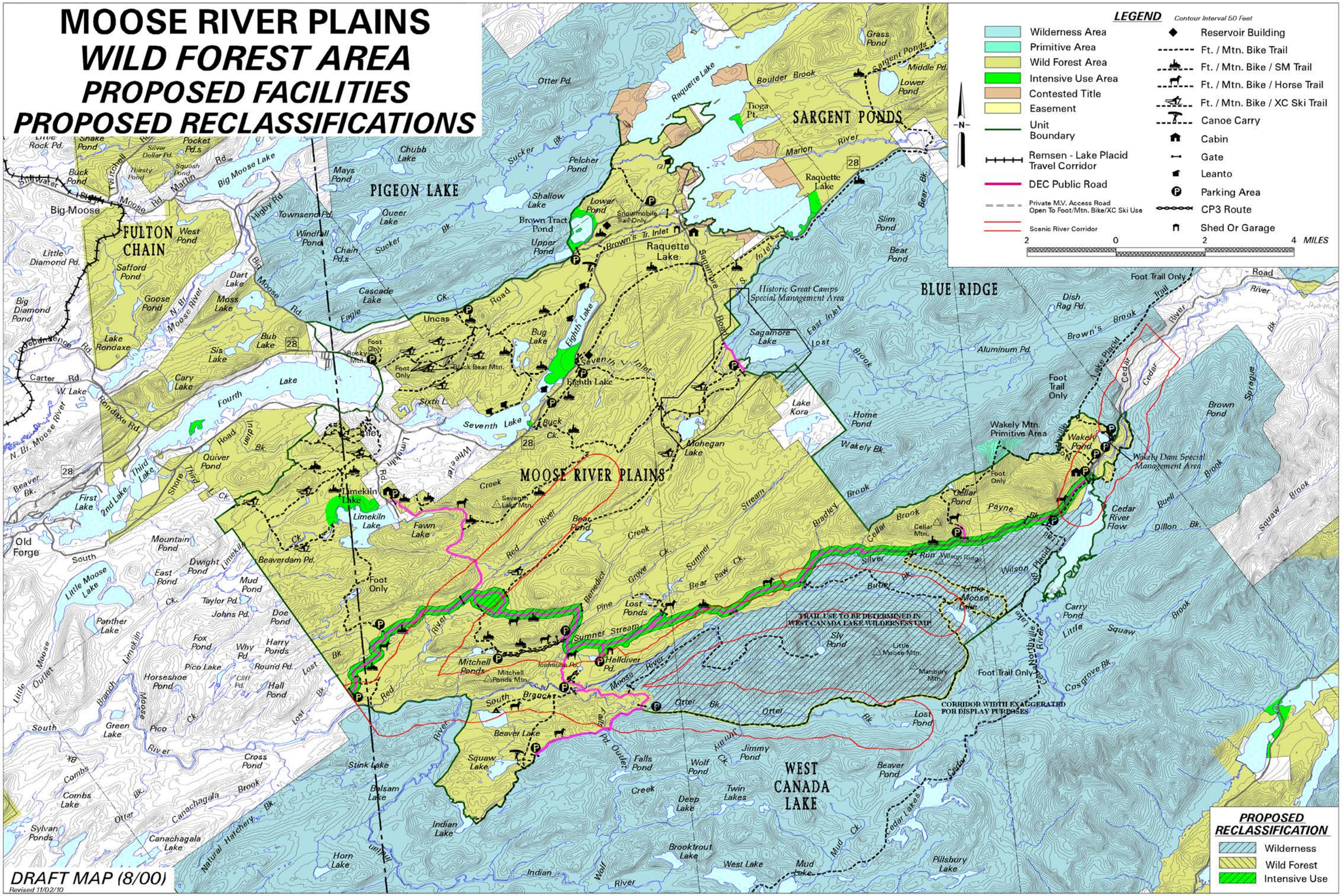

MOOSE RIVER PLAINS
WILD FOREST AREA
HYDROLOGY

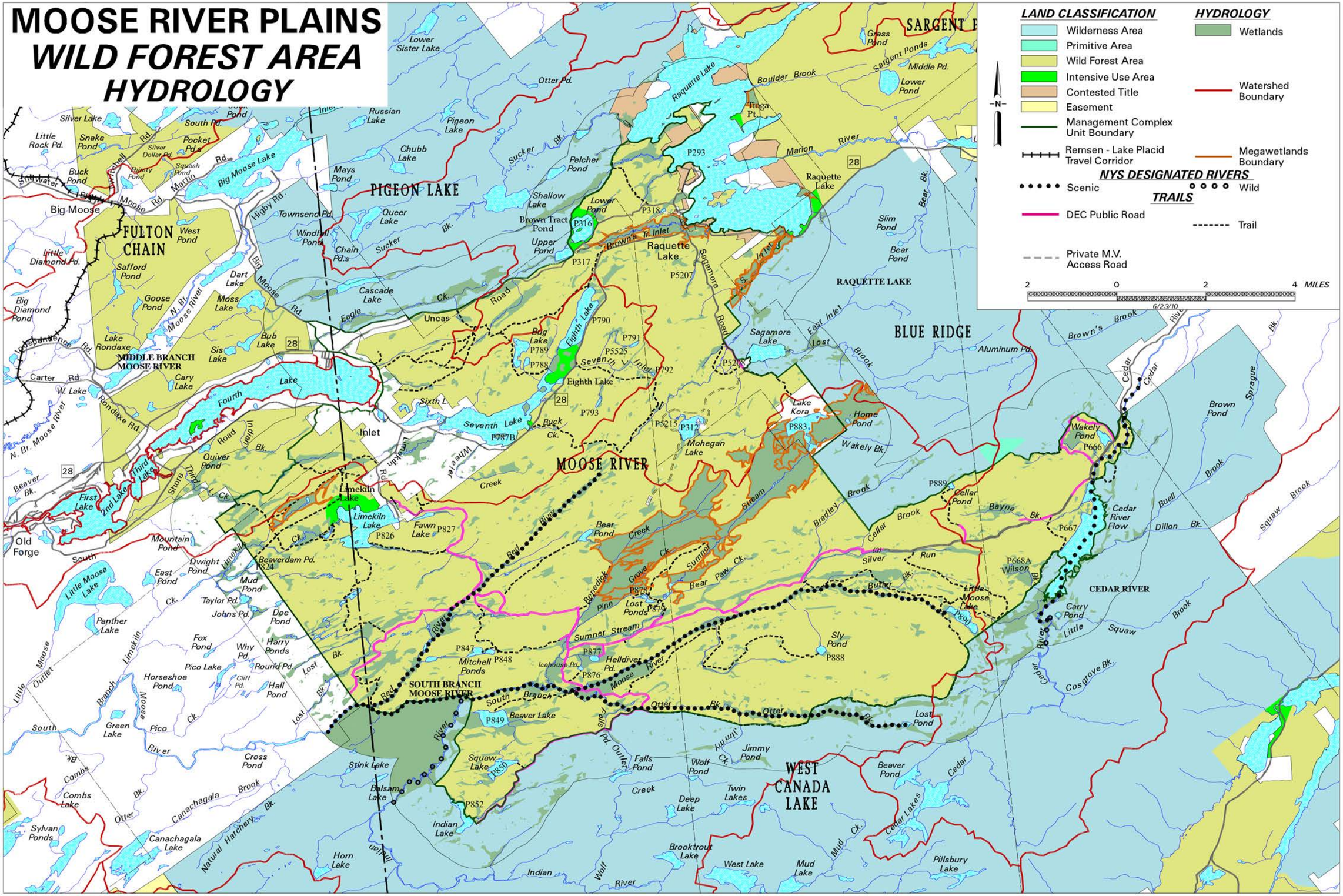

MOOSE RIVER PLAINS
WILD FOREST AREA
1972 DESIGNATED SNOWMOBILE TRAILS

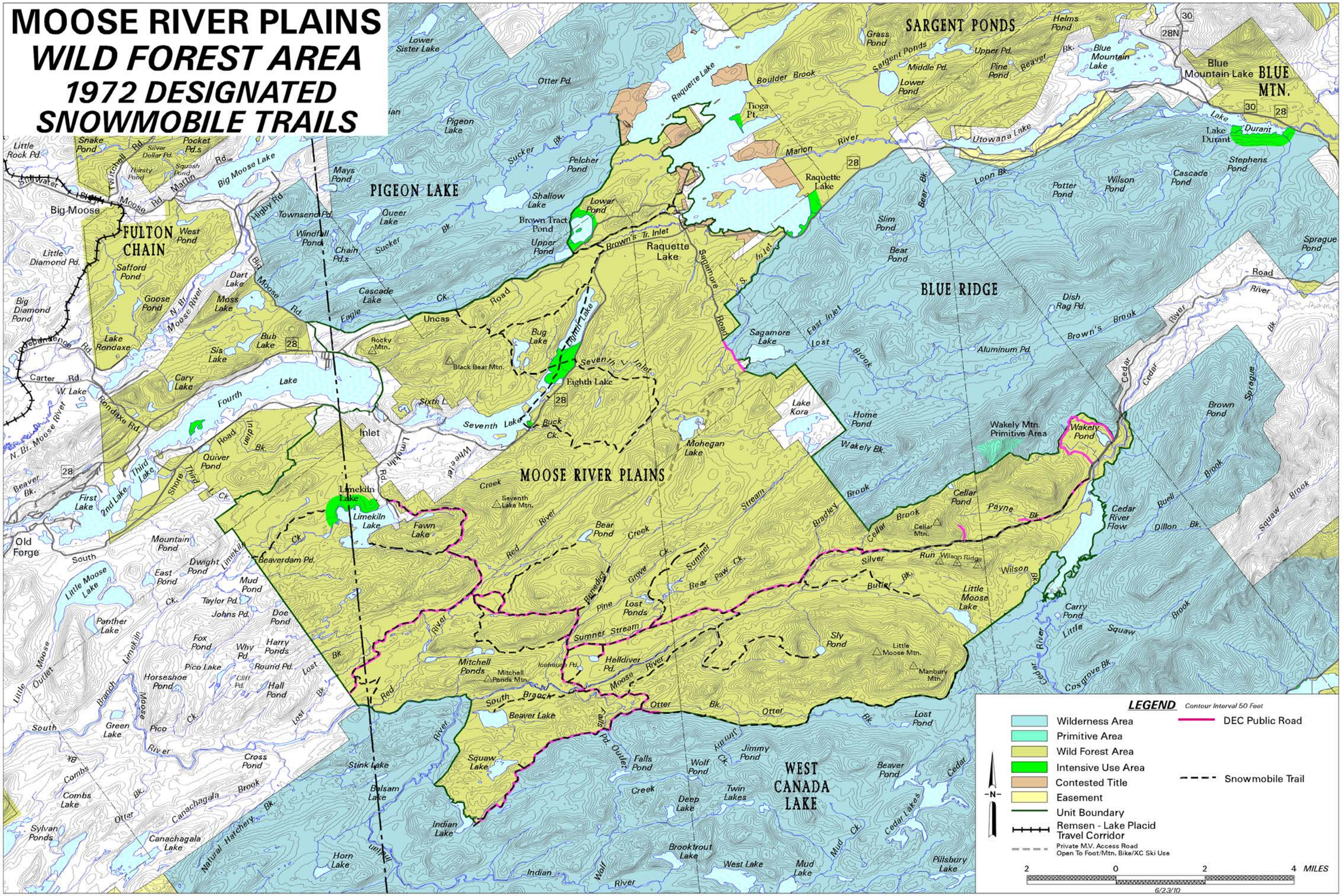

MOOSE RIVER PLAINS
WILD FOREST AREA
EXISTING SNOWMOBILE TRAIL NETWORK

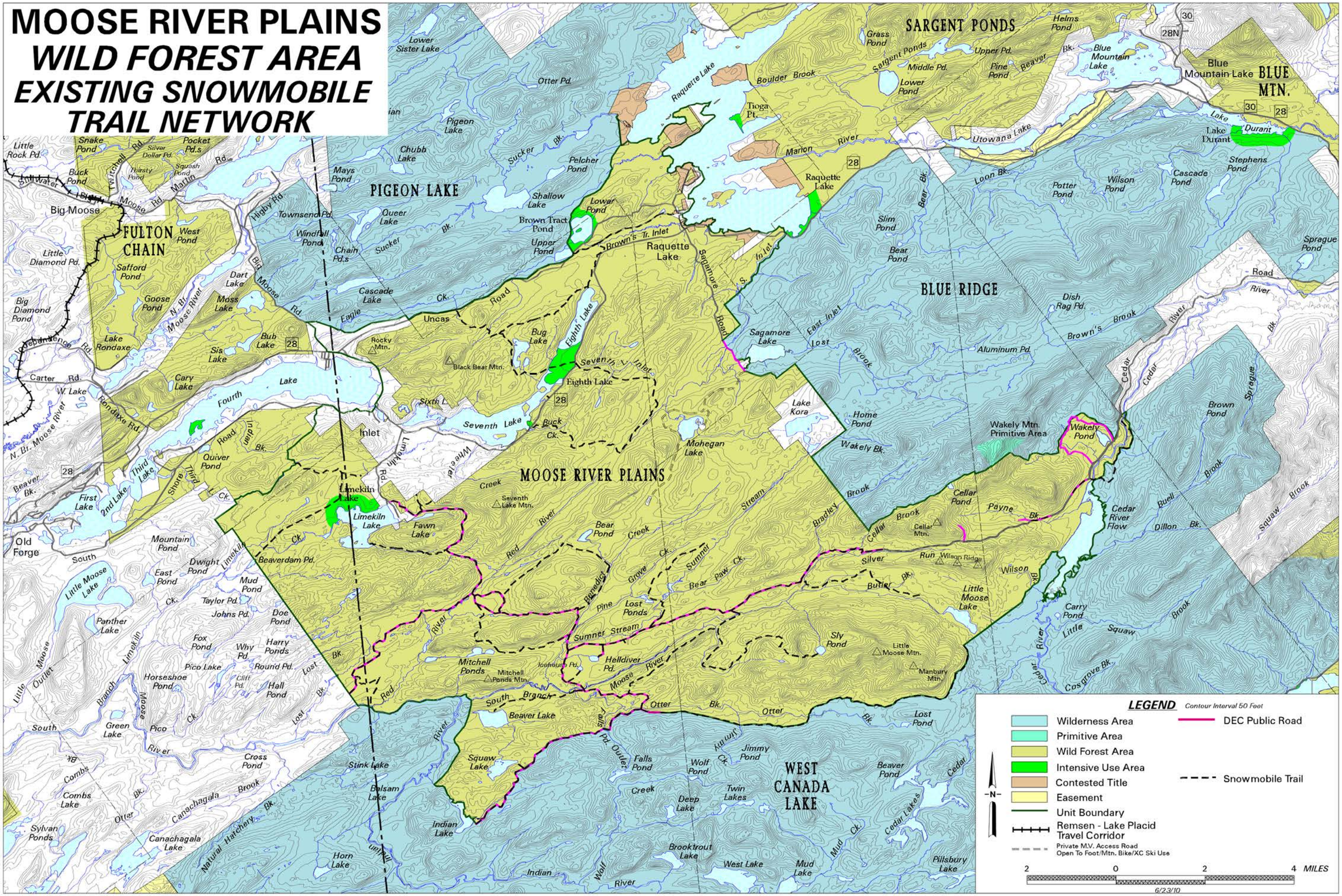

MOOSE RIVER PLAINS
WILD FOREST AREA
PROPOSED SNOWMOBILE TRAIL CHANGES

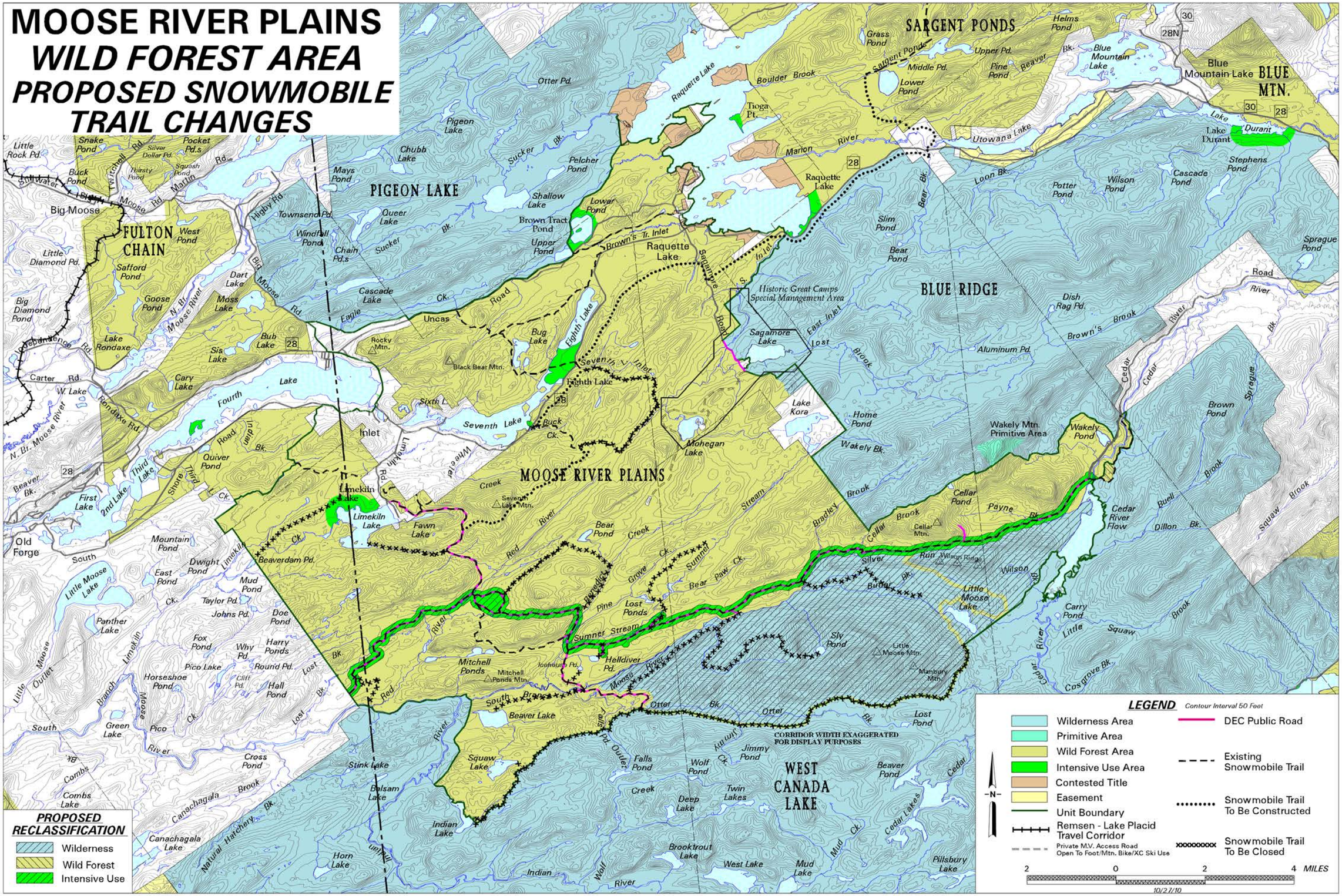

MOOSE RIVER PLAINS
WILD FOREST AREA
PROPOSED SNOWMOBILE TRAIL NETWORK

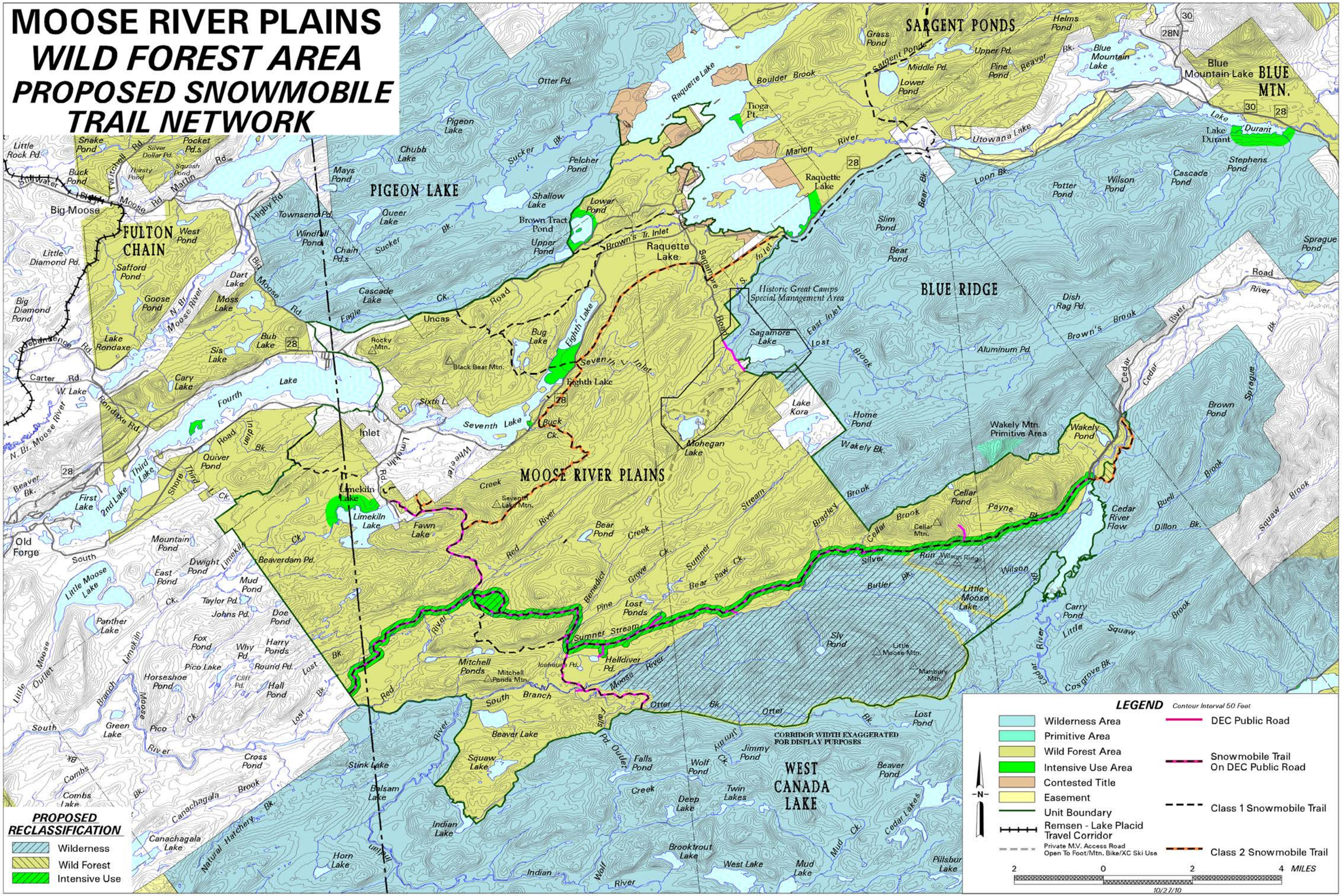

MOOSE RIVER PLAINS
WILD FOREST AREA
PROPOSED MOUNTAIN BIKE TRAILS

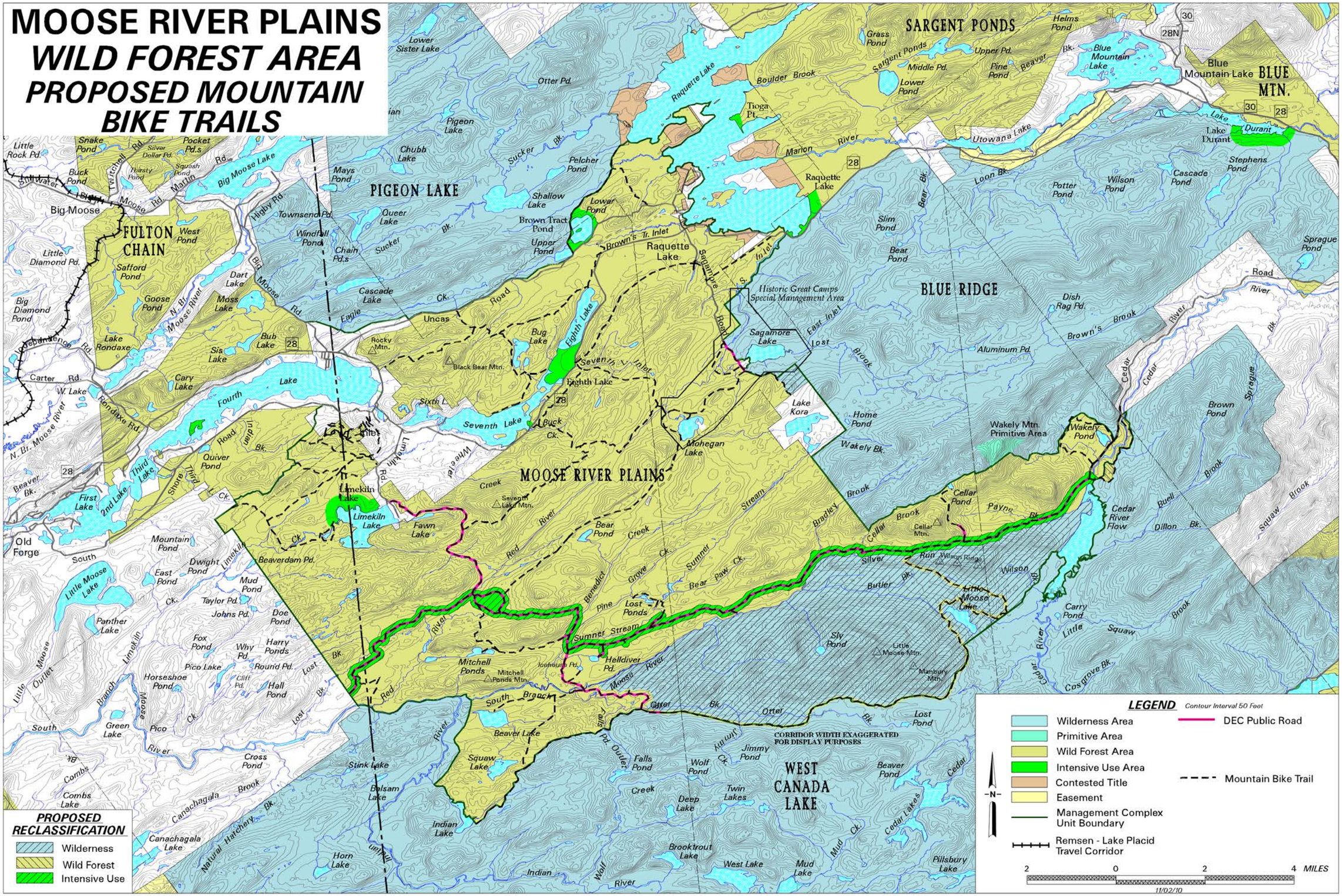

HISTORIC GREAT CAMPS
SPECIAL MANAGEMENT AREA

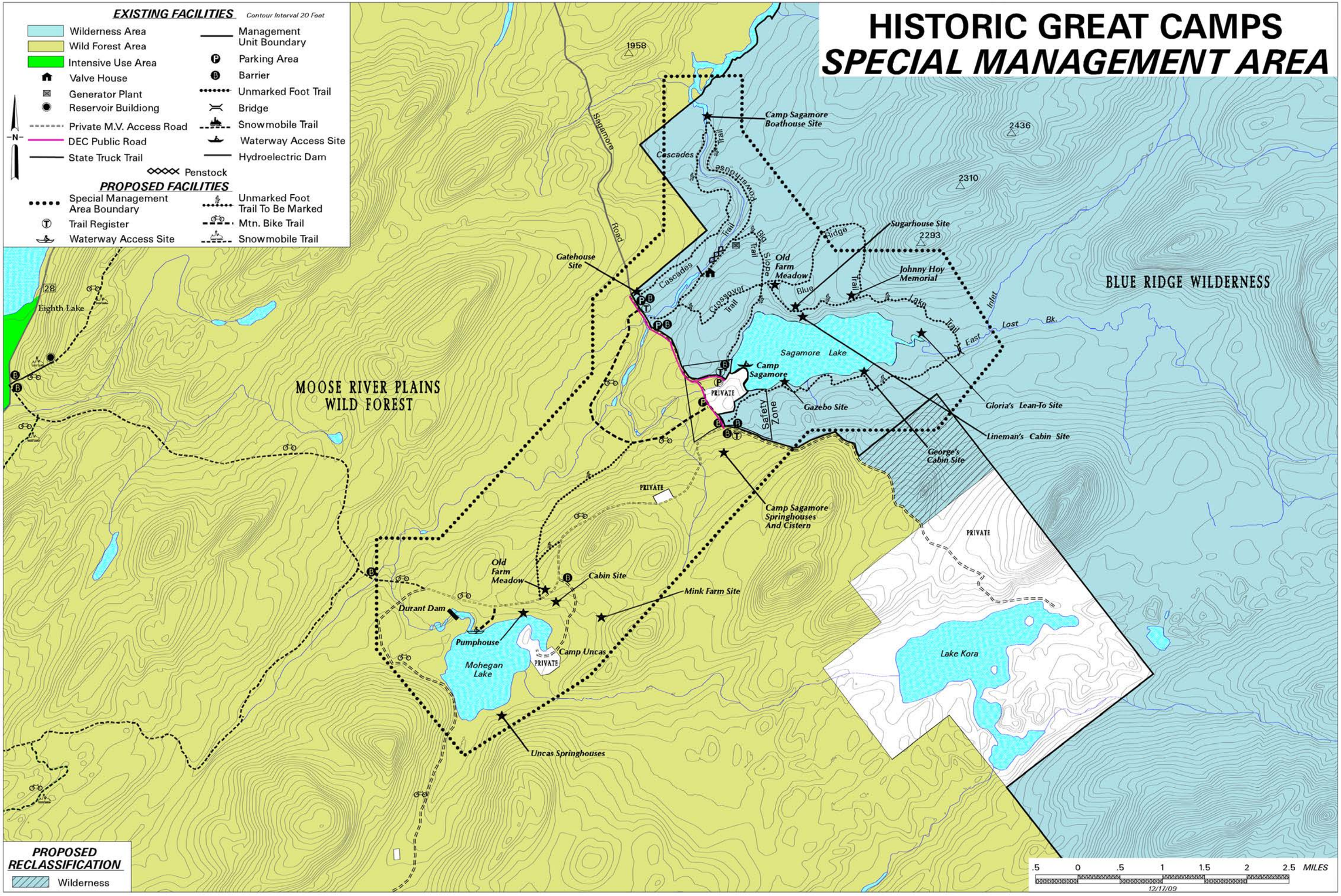

Moose River Plains
Wild Forest

Wildlife Habitat Map

New York State Department
of Environmental Conservation

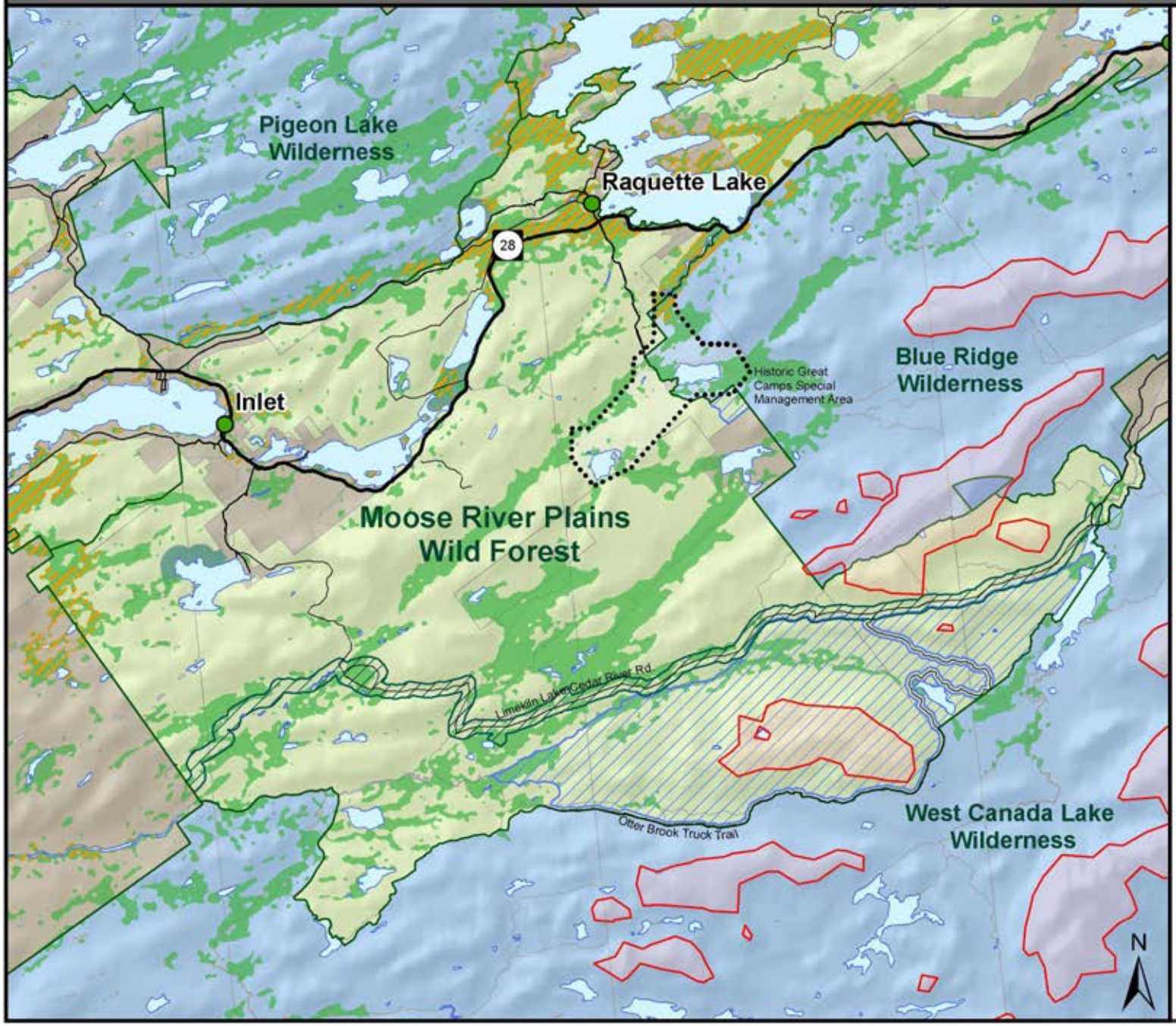

Legend

Wildlife Data

- Spruce Grouse Habitat Model
- Deer Yard Model
- Bicknell's Thrush Habitat

Land Classification

- Private
- Wilderness
- Primitive
- Wild Forest
- Intensive Use

Proposed Land Reclasses

- Wilderness
- Wild Forest
- Intensive Use

Scale 1:170,000
1 inch = 2.68 Miles

Map produced by the SUNY-ESF Adirondack Ecological Center under the auspices of the UMP-GIS consortium. Ownership boundaries 11/3/2010

0 0.5 1 2 Miles

MOOSE RIVER PLAINS WILD FOREST
HISTORY OF MAJOR LAND ACQUISITIONS

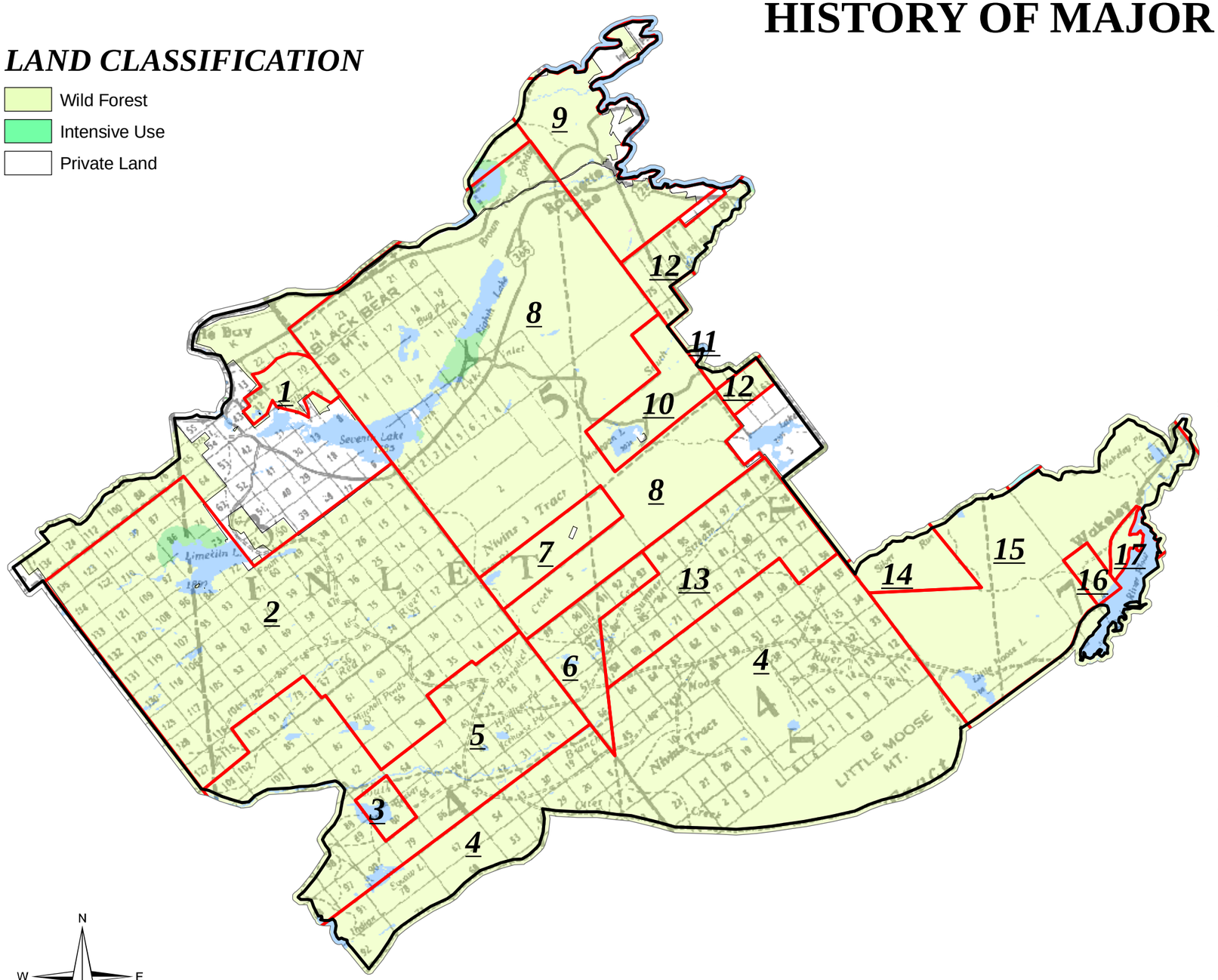

1 1956
Finch, Pruyn and Co.
594 Acres
FPP 1275

2 1960
Gould Paper Co.
15,710 Acres
FPP 1342

3 1963
Wilcox
356 Acres
FPP 1508

4 1963
Gould Paper Co.
50,970 Acres *
FPP 1500

5 1881 - 1901

6 1962
Gould Paper Co.
1,803 Acres
FPP 1360

7 1987
Bear Pond Sportsmen Club
1,127 Acres
Hamilton 128

8 1881 - 1900
15,000 Acres

9 1871 - 1909

10 1977
Camp Bullowa Trust
(Camp Uncas)
1,532 Acres
Hamilton 162

11 1975
Syracuse University
(Camp Sagamore)
1,520 Acres *
Hamilton 158

12 1897

13 Most 1898 And 1900

14 1986
Intl. Paper Co.
1,220 Acres *
Hamilton 265

15 1988
Intl. Paper Co.
9,925 Acres *
Hamilton 277

16 1885 - 1890

17 1964
Finch, Pruyn and Co.
602 Acres
Hamilton 2

*Acreage includes lands outside Moose River Plains Wild Forest

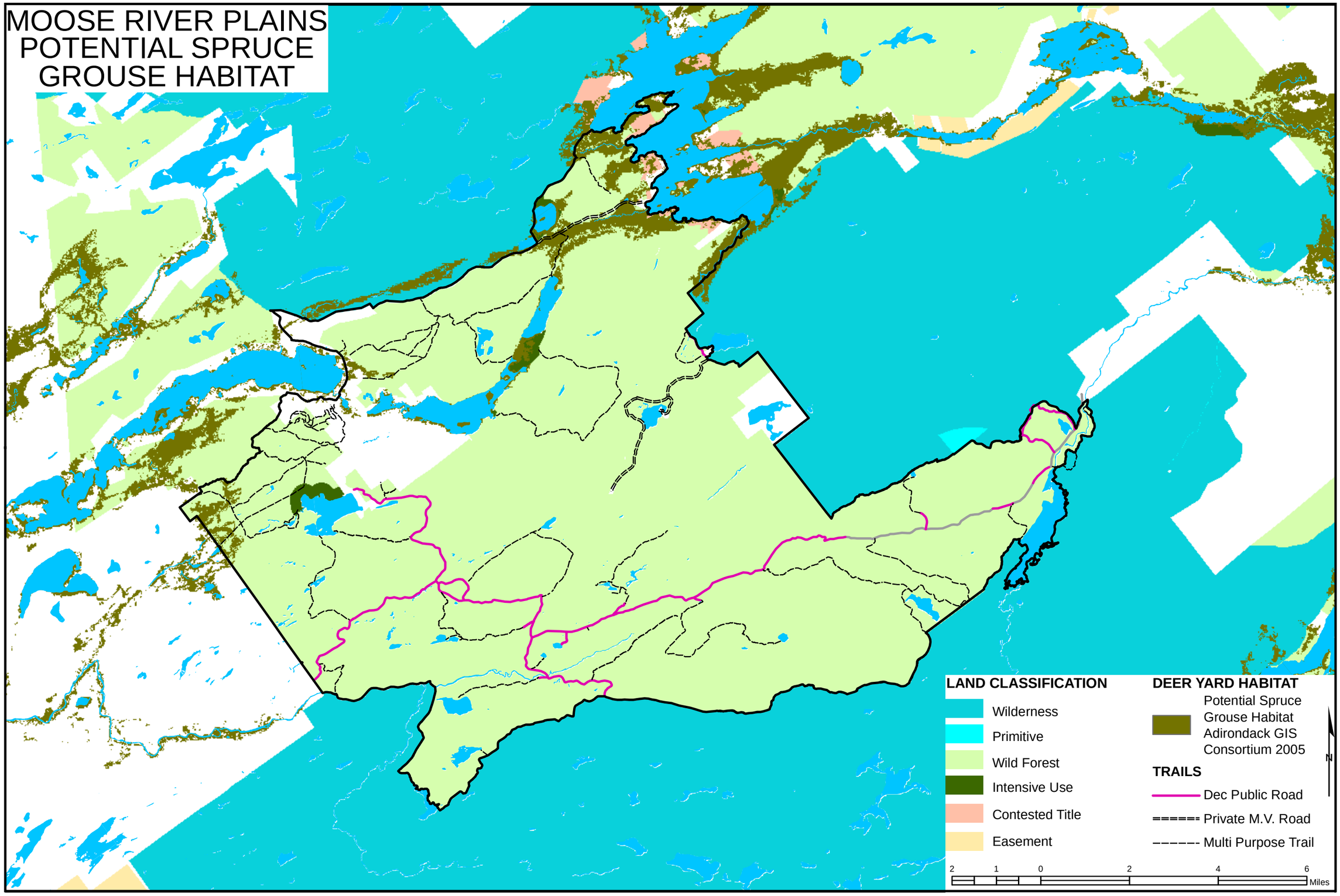
MOOSE RIVER PLAINS
POTENTIAL SPRUCE
GROUSE HABITAT
LAND CLASSIFICATION
Wilderness
Primitive
Wild Forest
Intensive Use
Contested Title
Easement
DEER YARD HABITAT
Potential Spruce
Grouse Habitat
Adirondack GIS
Consortium 2005
TRAILS
Dec Public Road
Private M.V. Road
Multi Purpose Trail
N
2
1
0
2
4
6
Miles

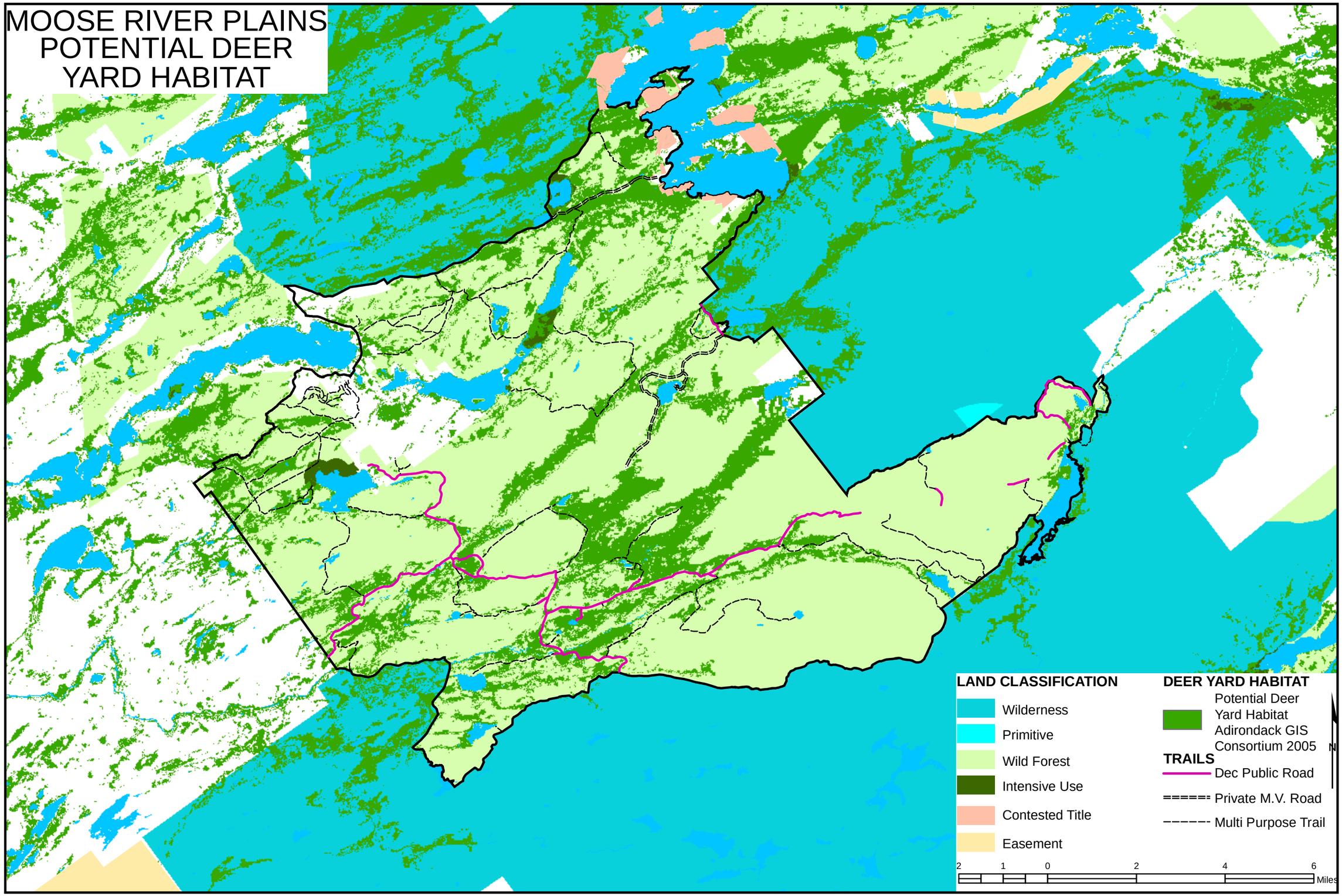
MOOSE RIVER PLAINS
POTENTIAL DEER
YARD HABITAT
LAND CLASSIFICATION
Wilderness
Primitive
Wild Forest
Intensive Use
Contested Title
Easement
DEER YARD HABITAT
Potential Deer
Yard Habitat
Adirondack GIS
Consortium 2005
TRAILS
Dec Public Road
Private M.V. Road
Multi Purpose Trail
N
2
1
0
2
4
6
Miles