

New York State Department of

# ENVIRONMENTAL CONSERVATION

www.dec.ny.gov

## Public Fishing Rights Maps

# North Brook

### Description of Fishery

North Brook is located in Cayuga County between Weedsport and Auburn. There are 2.5 miles of Public Fishing Rights (PFR's) along the brook. North Brook is a small partially open stream that receives a yearly stocking of around 1,350 year-old brown trout (8-9").

### Fishing Regulations

Statewide Angling Regulations apply **EXCEPT** as noted below:

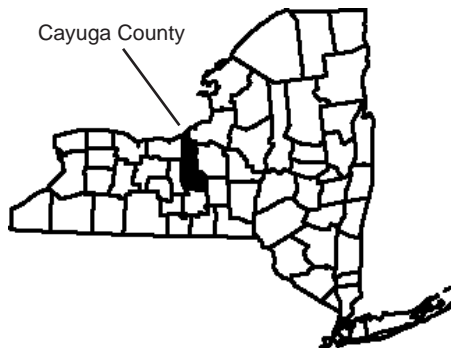
Trout - Any Size, Limit 5 with no more than 2 longer than 12", April 1 - Oct 15

### Fish Species Present

Brown Trout



### Location



### About Public Fishing Rights

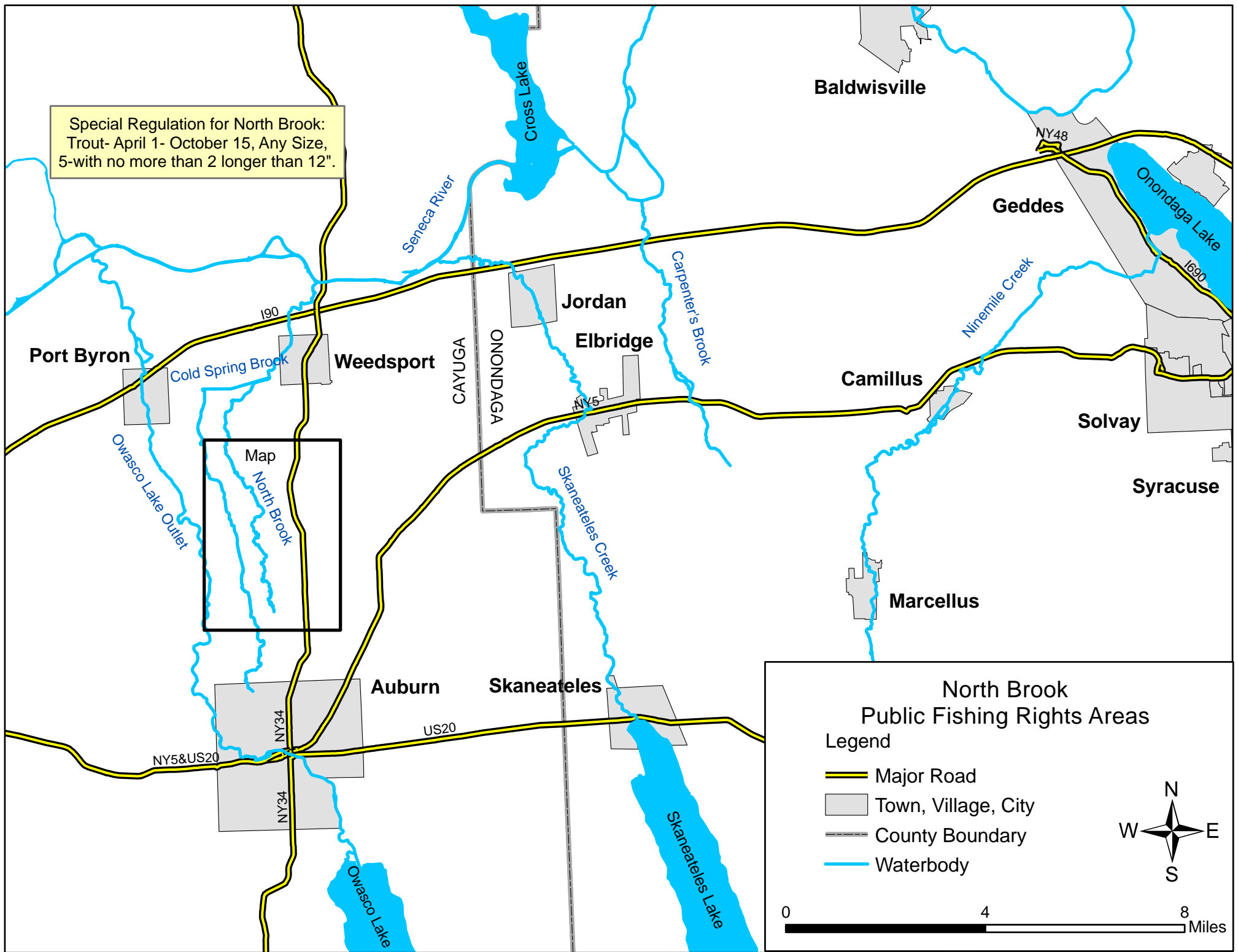
Public Fishing Rights (PFR's) are permanent easements purchased by the NYSDEC from willing landowners, giving anglers the right to fish and walk along the bank (usually a 33' strip on one or both banks of the stream). This right is for the purpose of fishing only and no other purpose. Treat the land with respect to insure the continuation of this right and privilege. Fishing privileges may be available on some other private lands with permission of the land owner. Courtesy toward the land-owner and respect for their property will insure their continued use.

These generalized location maps are intended to aid anglers in finding PFR segments and are not survey quality. Width of displayed PFR may be wider than reality to make it more visible on the maps. Please look for this PFR sign to ensure that you are in the right location and have legal access to the stream bank.



For more information on this creek or if you believe PFR marked areas on these maps are incorrect or missing PFR signs, please call the Region 7 Fisheries office: (607) 753-3095 ext. 213.

Special Regulation for North Brook:  
Trout- April 1- October 15, Any Size,  
5-with no more than 2 longer than 12".

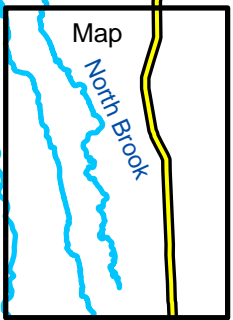


**North Brook**  
**Public Fishing Rights Areas**

Legend

- Major Road
- Town, Village, City
- County Boundary
- Waterbody

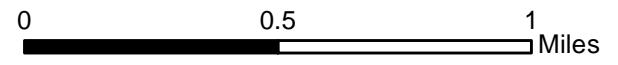
0 4 8 Miles



# North Brook Public Fishing Rights Areas

## Legend

-  Angler Parking
-  Start of Footpath
-  Left Bank PFR
-  Right Bank PFR
-  Footpath
-  Major Road
-  Local Streets
-  Railroad Lines
-  Streams and Ponds
-  DEC Lands
-  Town, Village, City
-  Stream Flow



\*Right and Left Bank as you are looking downstream

Special Regulation:  
Trout- April 1- October 15, Any Size,  
5-with no more than 2 longer than 12".

