



New York State Department of

# ENVIRONMENTAL CONSERVATION

www.dec.ny.gov

## Public Fishing Rights Maps

# Grindstone Creek

### Description of Fishery

Grindstone Creek is located in Oswego County near the town of Port Ontario. There are 5.4 miles of Public Fishing Rights (PFR's) along this small sized brush lined stream. Grindstone Creek is a tributary to Lake Ontario and enters the Lake at Selkirk Shores State Park. Lake run steelhead (rainbow trout) along with lake run brown trout and Chinook salmon can be found in the creek along with an occasional wild brook trout. Grindstone Creek is stocked annually with around 5,000 steelhead fingerlings.

### Fishing Regulations

Great Lakes and Tributary Regulations Apply

### Fish Species Present

Brown Trout



Steelhead (Rainbow Trout)



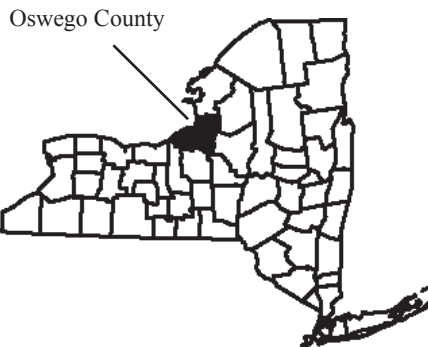
Chinook Salmon



Brook Trout



### Location



### About Public Fishing Rights

Public Fishing Rights (PFR's) are permanent easements purchased by the NYSDEC from willing landowners, giving anglers the right to fish and walk along the bank (usually a 33' strip on one or both banks of the stream). This right is for the purpose of fishing only and no other purpose. Treat the land with respect to insure the continuation of this right and privilege. Fishing privileges may be available on some other private lands with permission of the land owner. Courtesy toward the land-owner and respect for their property will insure their continued use.

These generalized location maps are intended to aid anglers in finding PFR segments and are not survey quality. Width of displayed PFR may be wider than reality to make it more visible on the maps. Please look for this PFR sign to ensure that you are in the right location and have legal access to the stream bank.

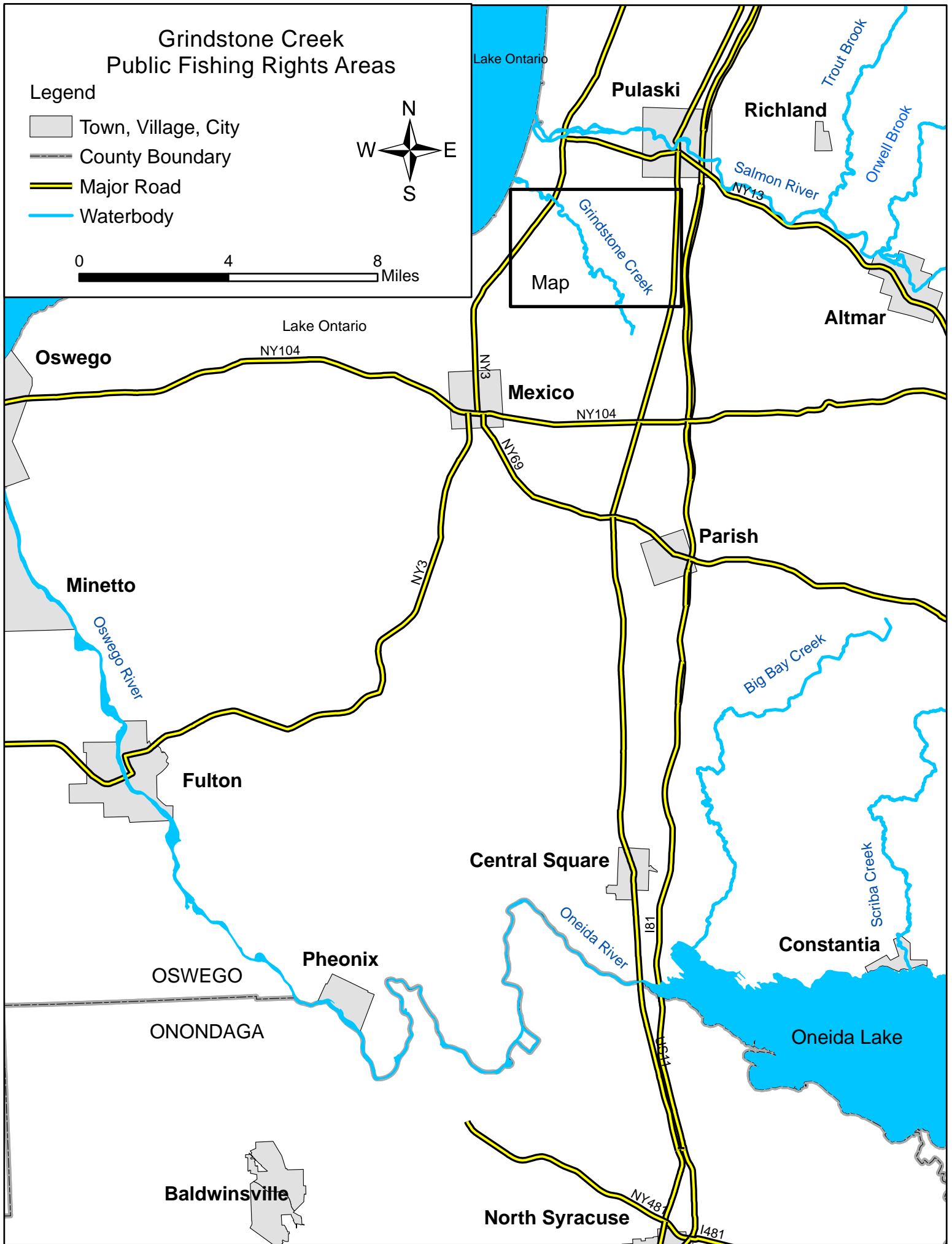
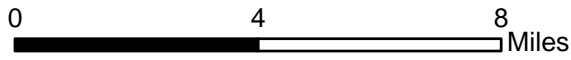


For more information on this creek or if you believe PFR marked areas on these maps are incorrect or missing PFR signs, please call the Region 7 Fisheries office: (607) 753-3095 ext. 213.

# Grindstone Creek Public Fishing Rights Areas

## Legend

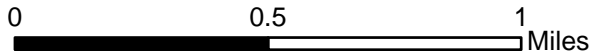

- Town, Village, City
- County Boundary
- Major Road
- Waterbody



# Grindstone Creek Public Fishing Rights Areas

## Legend

-  Angler Parking
-  Left Bank PFR
-  Right Bank PFR
-  Footpath
-  Major Road
-  Local Streets
-  Railroad Lines
-  Streams and Ponds
-  DEC Lands
-  Town, Village, City
-  Stream Flow



\*Right and Left Bank as you are looking downstream

