

New York State Department of

# ENVIRONMENTAL CONSERVATION

www.dec.ny.gov

## Public Fishing Rights Maps

# Factory Brook

### Description of Fishery

Factory Brook is located in Cortland County near the town of Homer. There are 2.3 miles of Public Fishing Rights (PFR's) along this small sized partially open stream. Factory Brook is not stocked and both wild brown and brook trout can be found in the brook.

### Fishing Regulations

Statewide Angling Regulations apply **EXCEPT** as noted below:

Trout - Any Size, Limit 5 with no more than 2 longer than 12", April 1 - Oct 15

### Fish Species Present

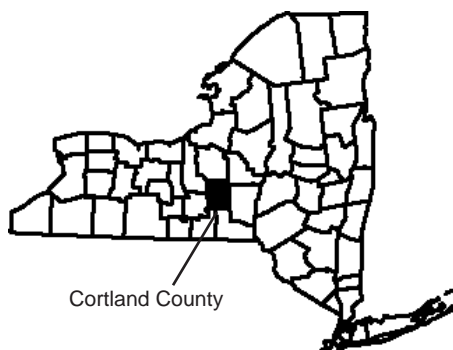
Brown Trout



Brook Trout



### Location



Cortland County

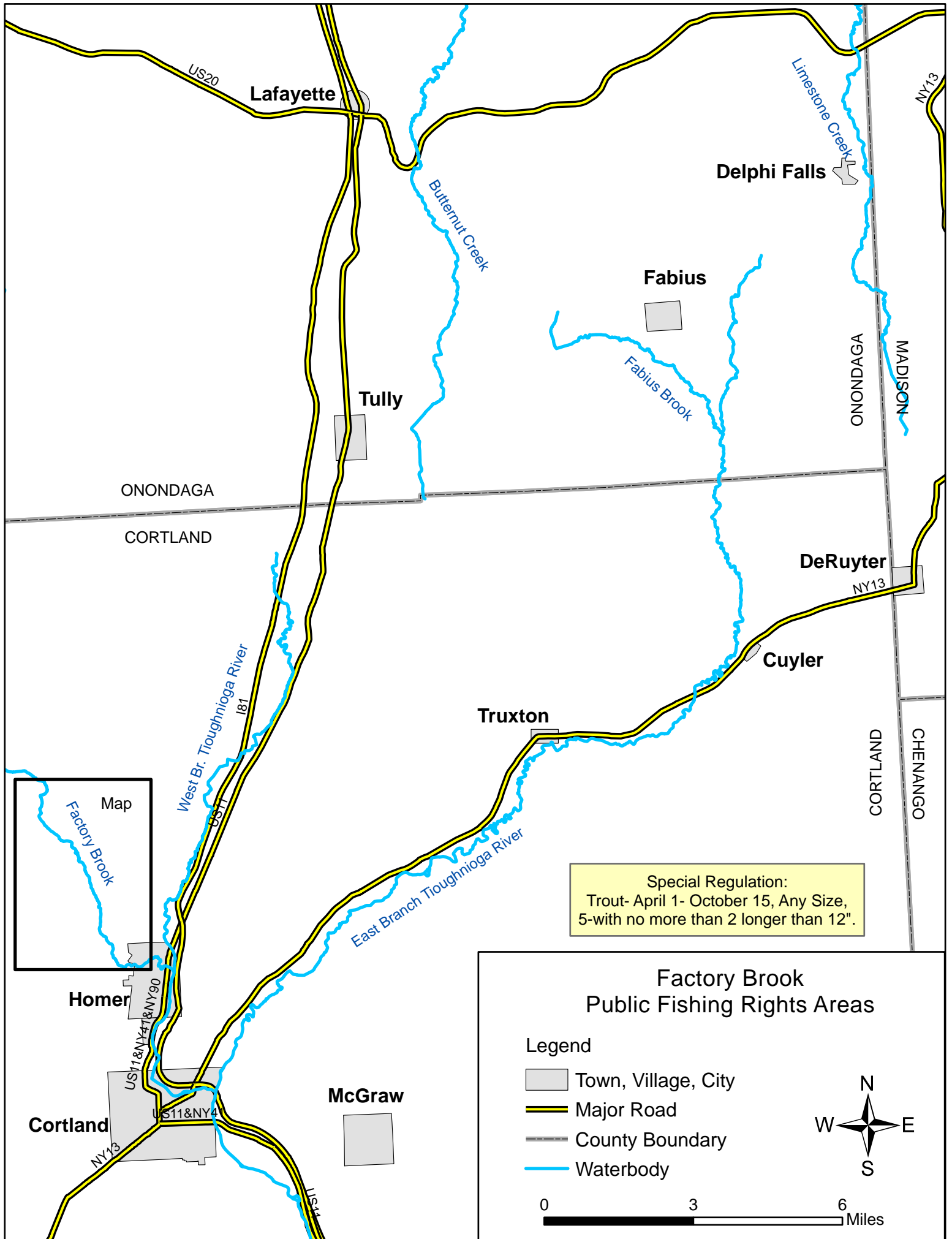
### About Public Fishing Rights

Public Fishing Rights (PFR's) are permanent easements purchased by the NYSDEC from willing landowners, giving anglers the right to fish and walk along the bank (usually a 33' strip on one or both banks of the stream). This right is for the purpose of fishing only and no other purpose. Treat the land with respect to insure the continuation of this right and privilege. Fishing privileges may be available on some other private lands with permission of the land owner. Courtesy toward the land-owner and respect for their property will insure their continued use.

These generalized location maps are intended to aid anglers in finding PFR segments and are not survey quality. Width of displayed PFR may be wider than reality to make it more visible on the maps. Please look for this PFR sign to ensure that you are in the right location and have legal access to the stream bank.



For more information on this creek or if you believe PFR marked areas on these maps are incorrect or missing PFR signs, please call the Region 7 Fisheries office: (607) 753-3095 ext. 213.



Lafayette

Delphi Falls

Fabius

Tully

DeRuyter

Cuyler

Truxton

Homer

McGraw

Cortland

ONONDAGA

CORTLAND

ONONDAGA

MADISON

CORTLAND

CHENANGO

West Br. Troughnioga River  
181

East Branch Troughnioga River

Limestone Creek

Butternut Creek

Fabius Brook

US20

NY13

NY13

Map

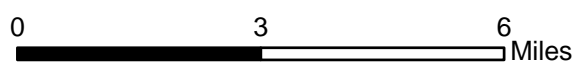
Factory Brook

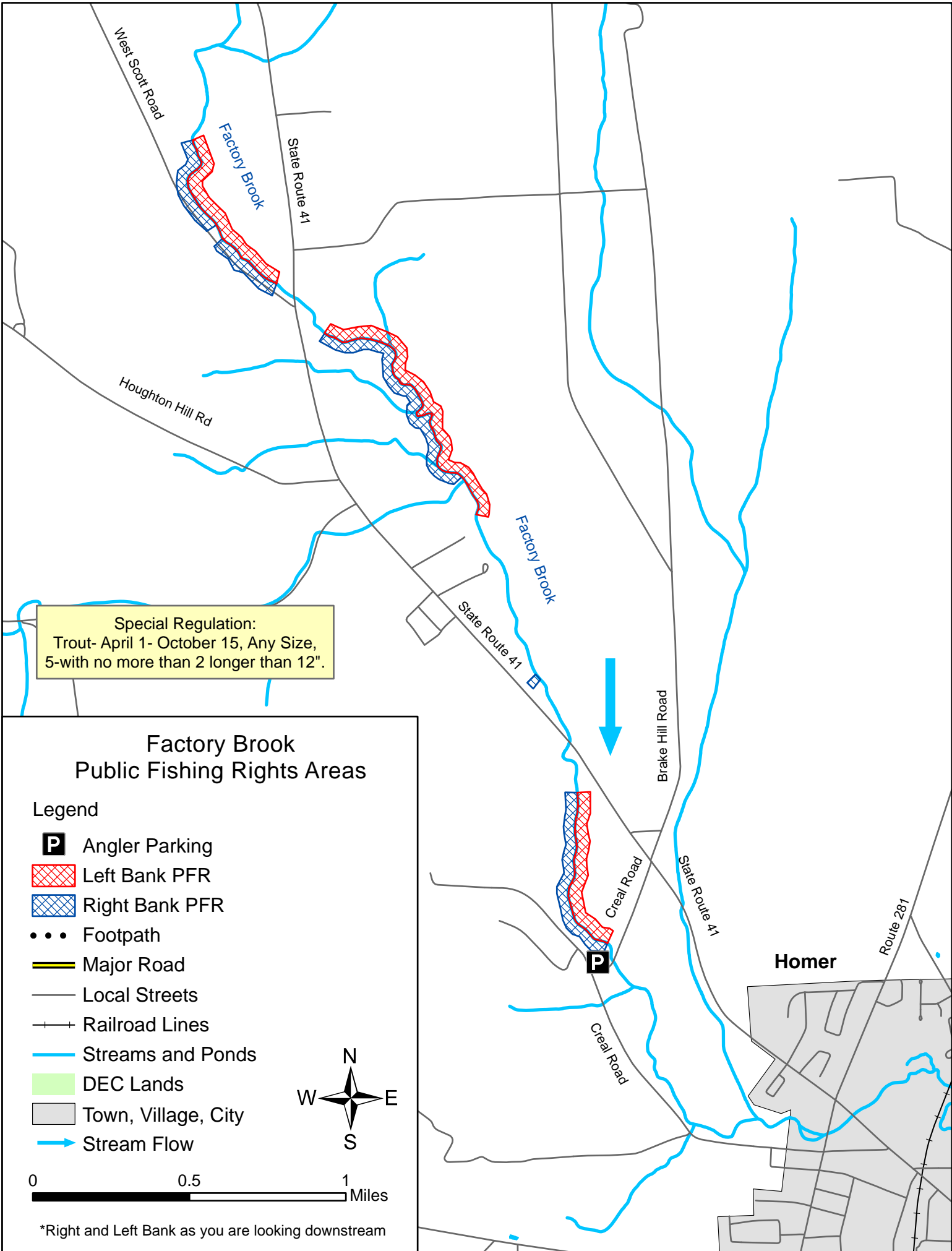
Special Regulation:  
Trout- April 1- October 15, Any Size,  
5-with no more than 2 longer than 12"

Factory Brook  
Public Fishing Rights Areas

Legend

- Town, Village, City
- Major Road
- County Boundary
- Waterbody



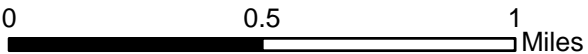


Special Regulation:  
Trout- April 1- October 15, Any Size,  
5-with no more than 2 longer than 12".

### Factory Brook Public Fishing Rights Areas

#### Legend

-  Angler Parking
-  Left Bank PFR
-  Right Bank PFR
-  Footpath
-  Major Road
-  Local Streets
-  Railroad Lines
-  Streams and Ponds
-  DEC Lands
-  Town, Village, City
-  Stream Flow



\*Right and Left Bank as you are looking downstream