

New York State Department of

# ENVIRONMENTAL CONSERVATION

www.dec.ny.gov

## Public Fishing Rights Maps

# Dutch Hollow Brook

### Description of Fishery

Dutch Hollow Brook is located in Cayuga and Onondaga counties near the Town of Owasco. There are 0.8 miles of Public Fishing Rights (PFR's) along the stream. Dutch Hollow Brook has a resident population of brown trout but also has a spring run of rainbow trout. These rainbow trout leave Owasco Lake and enter Dutch Hollow Brook during their spring spawning run. Each fall 5,000 Finger Lakes strain fall fingerling (3-4 inches) rainbow trout are stocked into the stream to help enhance this run.

### Fishing Regulations

Finger Lakes and Tributary Regulations Apply.

### Fish Species Present

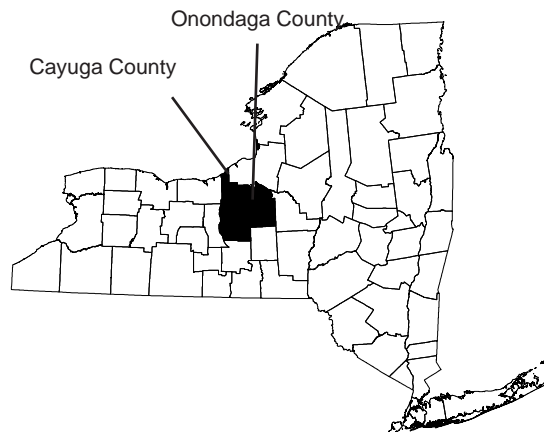
Rainbow Trout



Brown Trout



### Location



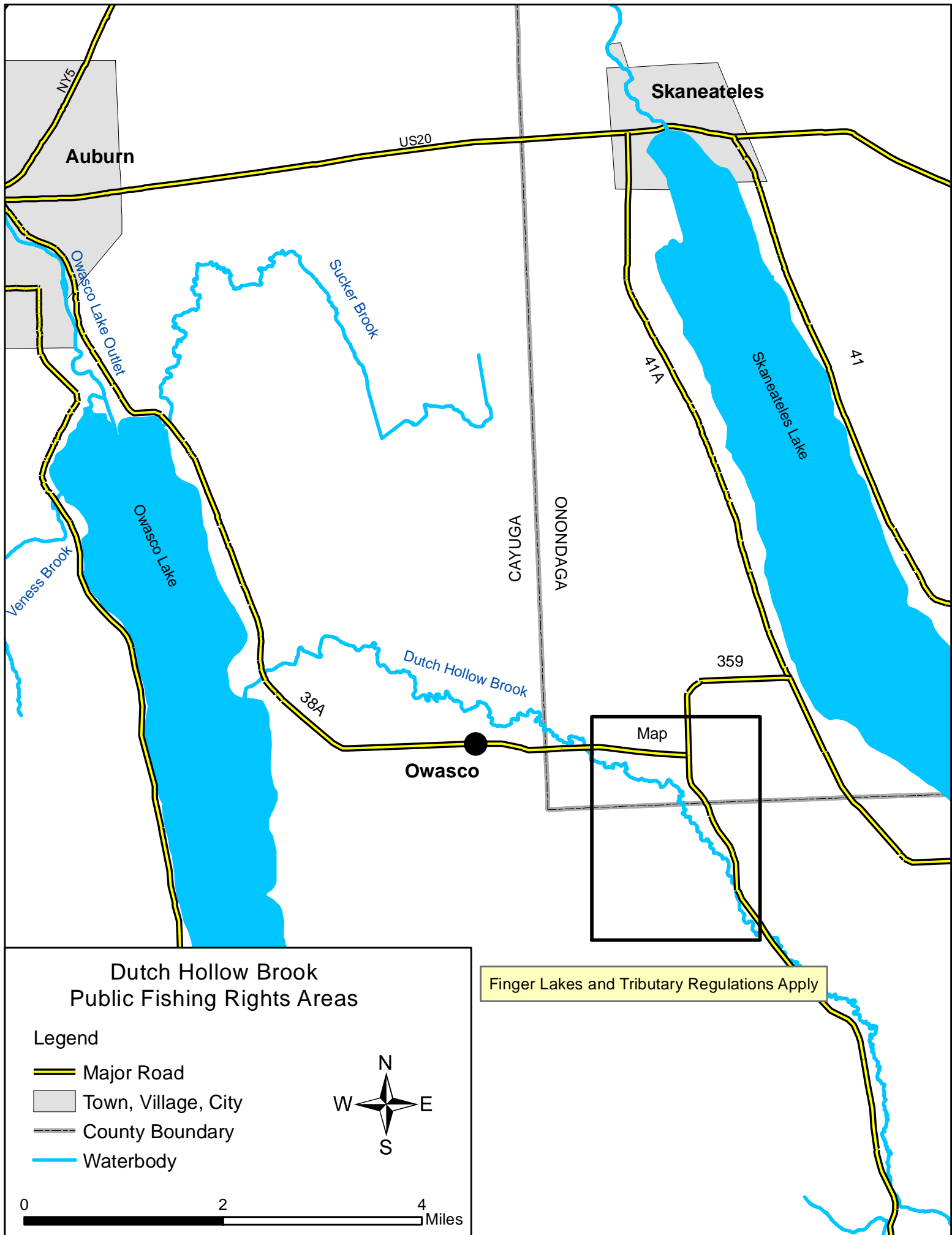
### About Public Fishing Rights

Public Fishing Rights (PFR's) are permanent easements purchased by the NYSDEC from willing landowners, giving anglers the right to fish and walk along the bank (usually a 33' strip on one or both banks of the stream). This right is for the purpose of fishing only and no other purpose. Treat the land with respect to insure the continuation of this right and privilege. Fishing privileges may be available on some other private lands with permission of the land owner. Courtesy toward the land-owner and respect for their property will insure their continued use.

These generalized location maps are intended to aid anglers in finding PFR segments and are not survey quality. Width of displayed PFR may be wider than reality to make it more visible on the maps. Please look for this PFR sign to ensure that you are in the right location and have legal access to the stream bank.



For more information on this creek or if you believe PFR marked areas on these maps are incorrect or missing PFR signs, please call the Region 7 Fisheries office: (607) 753-3095 ext. 213.



Auburn

Skaneateles

US20

Owasco Lake Outlet

Sucker Brook

41A

41

Skaneateles Lake

Owasco Lake

Verness Brook

CAYUGA

ONONDAGA

359

Dutch Hollow Brook

38A

Owasco

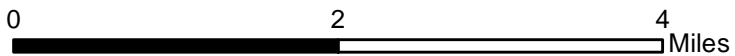
Map

**Dutch Hollow Brook Public Fishing Rights Areas**

Finger Lakes and Tributary Regulations Apply

**Legend**

- Major Road
- Town, Village, City
- County Boundary
- Waterbody

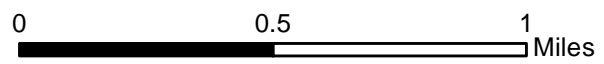


# Dutch Hollow Brook Public Fishing Rights Areas

Finger Lakes and Tributary Regulations Apply

## Legend

-  Angler Parking
-  Left Bank PFR
-  Right Bank PFR
-  Footpath
-  Major Road
-  Local Streets
-  Railroad Lines
-  Streams and Ponds
-  DEC Lands
-  Town, Village, City
-  Stream Flow



\*Right and Left Bank as you are looking downstream

