

New York State Department of

ENVIRONMENTAL CONSERVATION

www.dec.ny.gov

Public Fishing Rights Maps

Panther Creek

Fish Species Present

Brown Trout



Rainbow Trout



Brook Trout



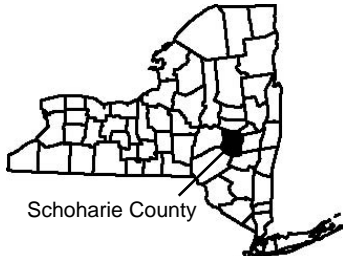
Description of Fishery

Panther Creek flows for 9 miles before entering Schoharie Creek just upstream of Max Shaul State Park near the hamlet of Breakabeen. The stream supports an abundant population of wild brook trout throughout much of the stream. Brown and rainbow trout are present in the downstream reaches.

Note:

Statewide fishing regulations apply.

Location



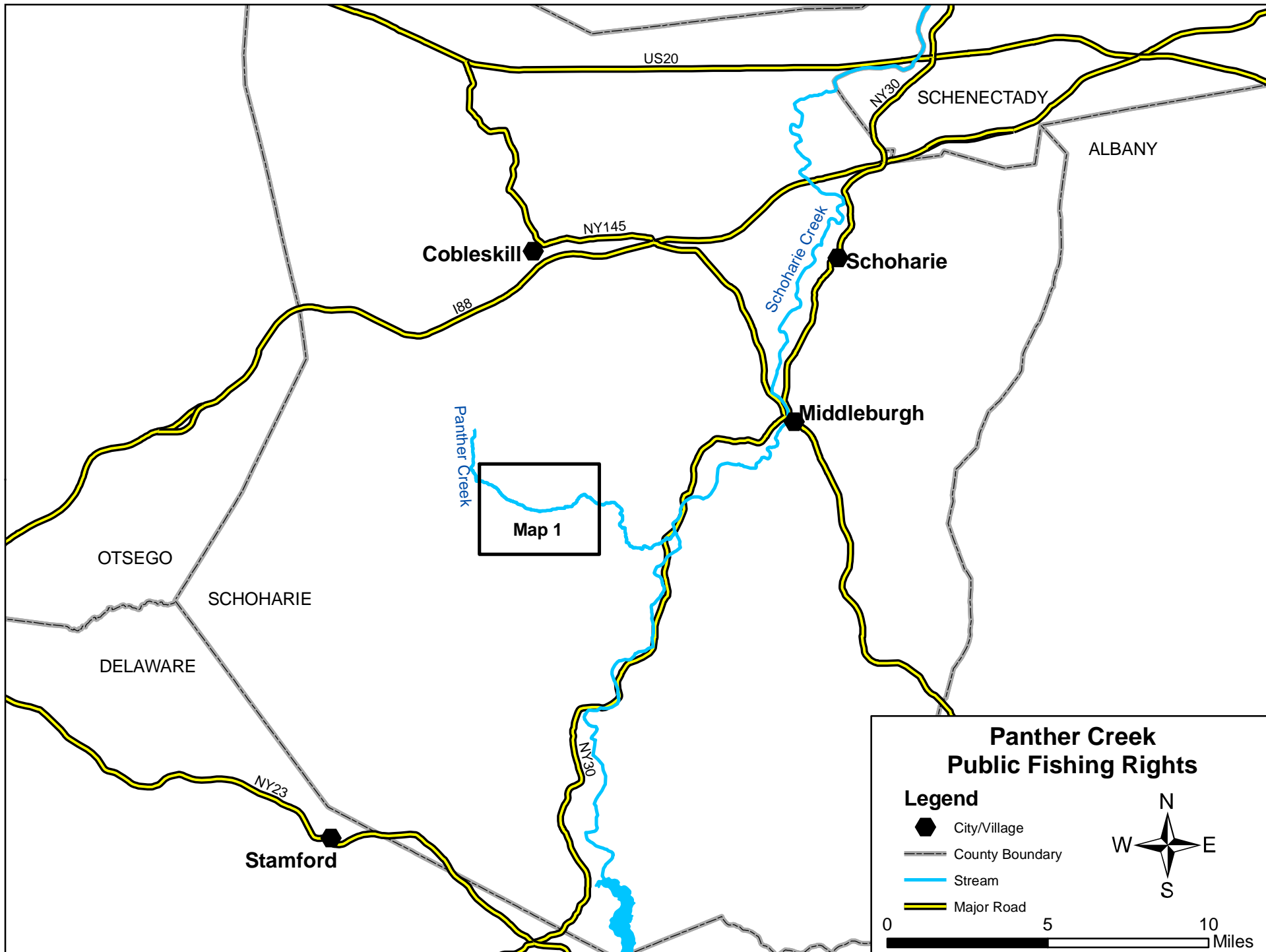
About Public Fishing Rights

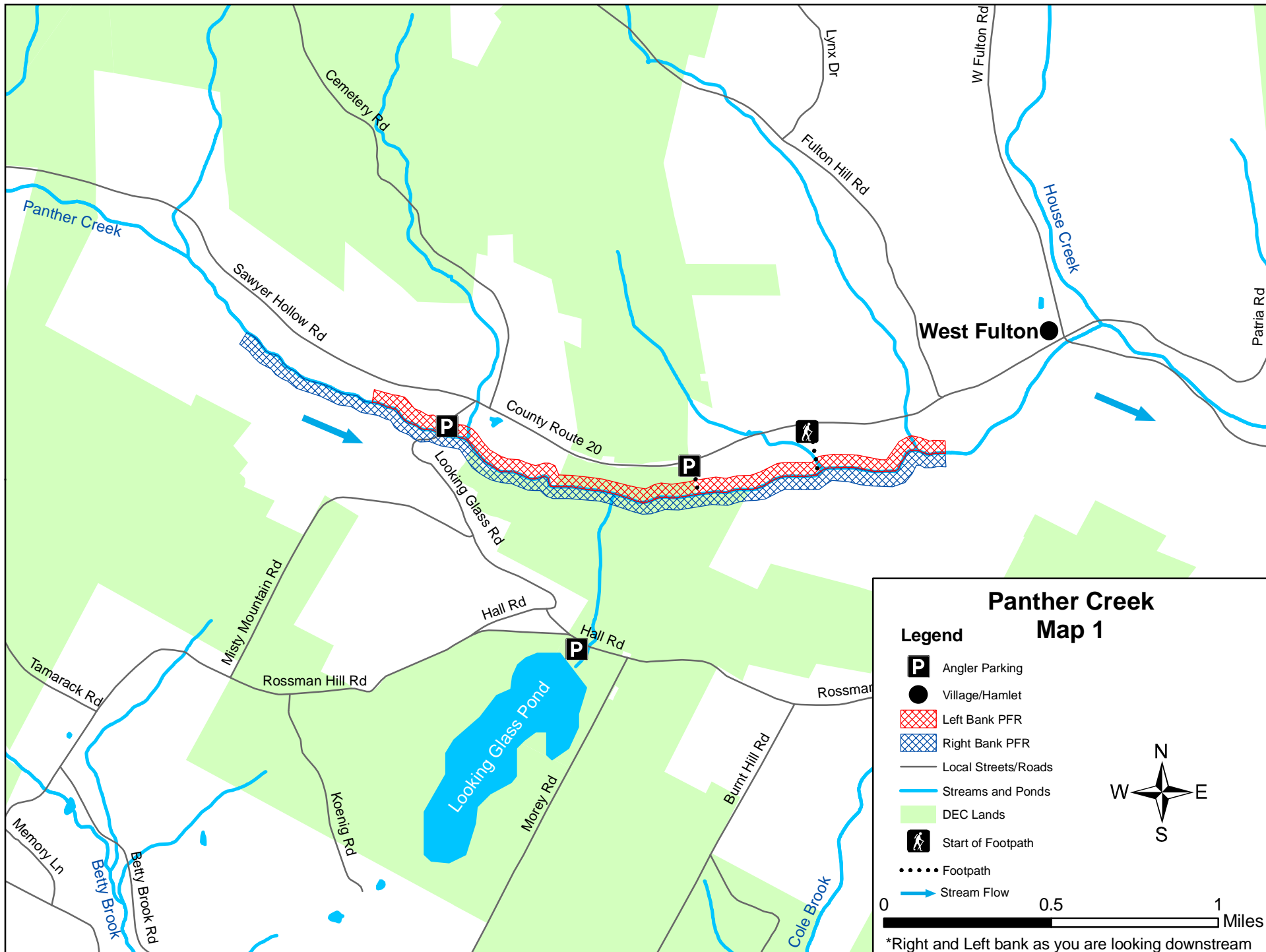
Public Fishing Rights (PFR's) are permanent easements purchased by the NYSDEC from willing landowners, giving anglers the right to fish and walk along the bank (usually a 33' strip on one or both banks of the stream). This right is for the purpose of fishing only and no other purpose. Treat the land with respect to insure the continuation of this right and privilege. Fishing privileges may be available on some other private lands with permission of the land owner. Courtesy toward the land-owner and respect for their property will insure their continued use.

These generalized location maps are intended to aid anglers in finding PFR segments and are not survey quality. Width of displayed PFR may be wider than reality to make it more visible on the maps. Please look for this PFR sign to ensure that you are in the right location and have legal access to the stream bank.



For more information on this creek or if you believe PFR marked areas on these maps are incorrect or missing PFR signs, please call the Region 4 Fisheries office: (607) 652-7366.






Panther Creek Map 1

Legend

- P** Angler Parking
- Village/Hamlet
- Left Bank PFR
- Right Bank PFR
- Local Streets/Roads
- Streams and Ponds
- DEC Lands
- Start of Footpath
- Footpath
- Stream Flow



0 0.5 1 Miles

*Right and Left bank as you are looking downstream