

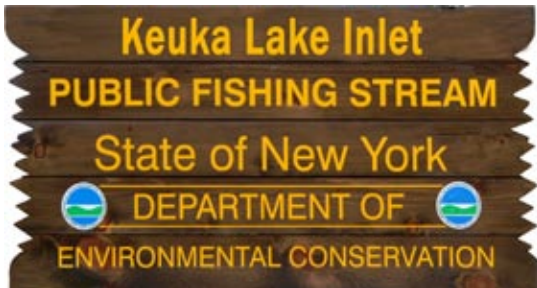
New York State Department of

ENVIRONMENTAL CONSERVATION

www.dec.ny.gov

Public Fishing Rights Maps

Keuka Lake Inlet (Cold Brook)



Description of Fishery

Keuka Lake Inlet is located in Steuben County between the Towns of Bath and Hammondsport. The majority of the stream is accessible through public easements. The spring runs of wild rainbow trout and fall runs of brown trout offer some of the best seasonal trout fishing in New York State. Finger Lakes tributary regulations apply. Please consult the New York Freshwater Fishing Official Regulations Guide.

Fish Species Present

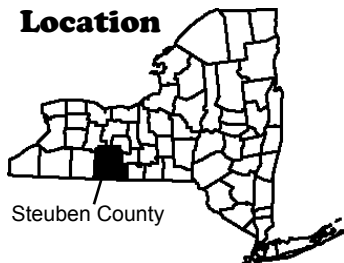
Brown Trout



Rainbow Trout



Location



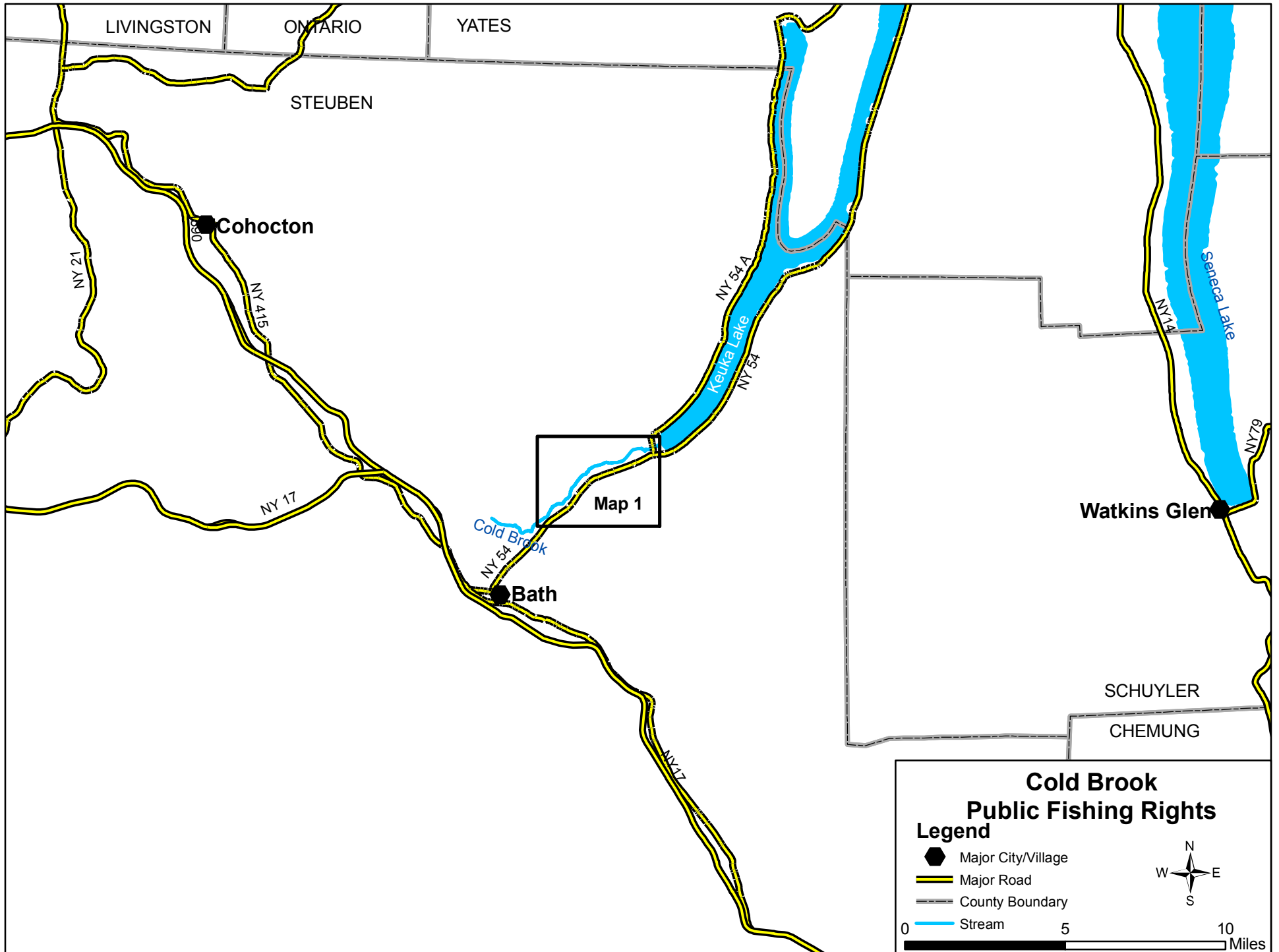
About Public Fishing Rights

Public Fishing Rights (PFR's) are permanent easements purchased by the NYSDEC from willing landowners, giving anglers the right to fish and walk along the bank (usually a 33' strip on one or both banks of the stream). This right is for the purpose of fishing only and no other purpose. Treat the land with respect to insure the continuation of this right and privilege. Fishing privileges may be available on some other private lands with permission of the land owner. Courtesy toward the land-owner and respect for their property will insure their continued use.

These generalized location maps are intended to aid anglers in finding PFR segments and are not survey quality. Width of displayed PFR may be wider than reality to make it more visible on the maps. Please look for this PFR sign to ensure that you are in the right location and have legal access to the stream bank.



For more information on this creek or if you believe PFR marked areas on these maps are incorrect or missing PFR signs, please call the Region 8 Fisheries office: (585) 226-2466.



LIVINGSTON

ONTARIO

YATES

STEBEN

Cohocton

NY 21

NY 415

NY 17

Map 1

Cold Brook

NY 54

Bath

NY 54A

Keuka Lake

NY 54

Watkins Glen

Seneca Lake

NY 79

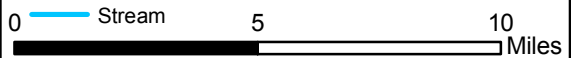
SCHUYLER

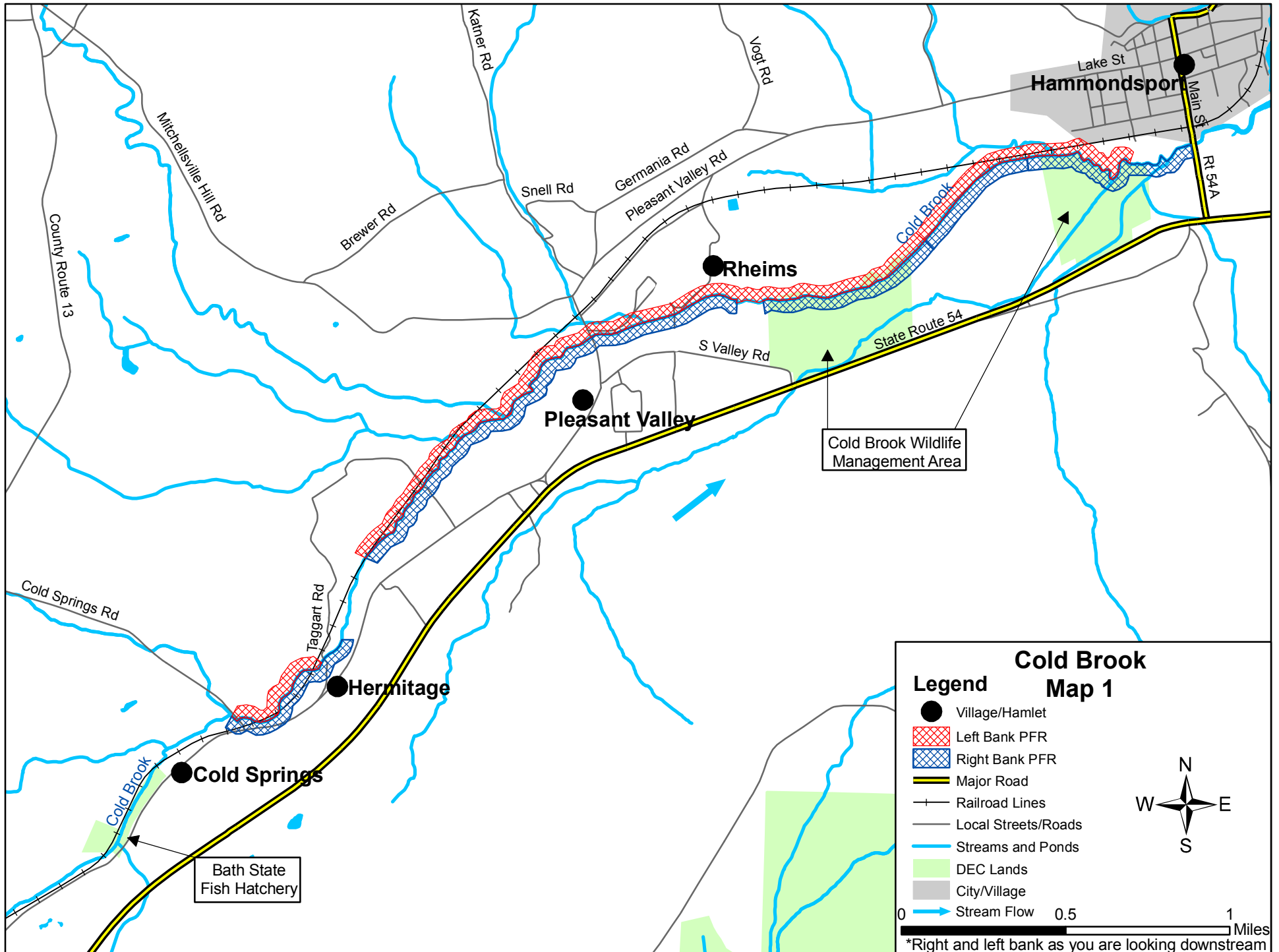
CHEMUNG

Cold Brook Public Fishing Rights

Legend

- Major City/Village
- Major Road
- County Boundary
- Stream





Lake St
Main St
Rt 54A
Hammondsporn

Snell Rd
Germania Rd
Pleasant Valley Rd
Vogt Rd
Kaiser Rd
Brewer Rd
Rheims

S Valley Rd
Pleasant Valley
Cold Brook
State Route 54

Cold Brook Wildlife Management Area

Cold Springs Rd
Taggart Rd
Hermitage

Cold Springs
Cold Brook
Bath State Fish Hatchery



0 0.5 1 Miles

*Right and left bank as you are looking downstream