

Phase I Environmental Site Assessment (ESA)

*1200 JEFFERSON AVENUE AND ASSOCIATED PARCELS
BUFFALO, NEW YORK*

March 2018

0239-018-001

Prepared For:

Sinatra & Company Realty



Prepared By:



PHASE I ENVIRONMENTAL SITE ASSESSMENT ASTM E1527-13

FOR
1200 JEFFERSON AVENUE AND ASSOCIATED PARCELS
BUFFALO, NEW YORK

March 2018

0239-018-001

Prepared for:

Sinatra & Company Realty
617 Main Street, Suite 200
Buffalo, New York 14203

Prepared by:



TurnKey Environmental Restoration, LLC
2558 Hamburg Turnpike, Suite 300
Buffalo, New York 14218

**PHASE I ENVIRONMENTAL SITE ASSESSMENT
1200 JEFFERSON AVENUE AND ASSOCIATED PARCELS
BUFFALO, NEW YORK**

Table of Contents

1.0	EXECUTIVE SUMMARY.....	1
1.1	General Information.....	1
1.2	Site Description.....	1
1.3	Data Gaps.....	2
1.4	Environmental Report Summary.....	2
1.4.1	<i>Summary of Site Reconnaissance Potential Concerns.....</i>	<i>2</i>
1.4.2	<i>Summary of Historic Uses.....</i>	<i>4</i>
1.4.3	<i>Regulatory Information.....</i>	<i>5</i>
1.4.4	<i>Other Findings.....</i>	<i>8</i>
1.4.5	<i>Interviews/Questionnaires.....</i>	<i>8</i>
1.5	Report Findings.....	9
1.6	Opinion.....	11
2.0	INTRODUCTION.....	12
2.1	Purpose.....	12
2.2	Scope of Work.....	12
2.3	Significant Assumptions.....	12
2.4	Limitations and Exceptions.....	13
2.4.1	<i>Limitations.....</i>	<i>13</i>
2.4.2	<i>User Responsibilities.....</i>	<i>14</i>
2.4.3	<i>User Protections.....</i>	<i>14</i>
2.5	Deviations.....	15
2.6	Special Terms and Conditions.....	15
2.7	Reliance, Certification, and Declaration.....	15
3.0	SITE/VICINITY DESCRIPTION.....	17
3.1	Location and Legal Description.....	17
3.2	Activity/Use Limitations.....	17
3.3	Site and Vicinity Description.....	17
3.4	Current Use of Property.....	18
3.5	Description of Structures and Other Improvements.....	18
3.6	Adjoining Property Information.....	18
4.0	USER PROVIDED INFORMATION.....	20
4.1	Environmental Liens.....	20
4.2	Activity Use Limitations.....	20
4.3	Specialized knowledge or experience.....	20
4.4	Purchase Price.....	20
4.5	Commonly Known or Reasonably Ascertainable Information.....	20
4.6	Obvious Indicators.....	21

**PHASE I ENVIRONMENTAL SITE ASSESSMENT
1200 JEFFERSON AVENUE AND ASSOCIATED PARCELS
BUFFALO, NEW YORK**

Table of Contents

5.0	RECORDS REVIEW	22
5.1	Standard Environmental Records Sources.....	22
5.2	Additional Environmental Record Sources.....	26
5.3	Physical Setting Sources	26
5.4	Historical Use	27
	5.4.1 <i>Historic Aerial Photographs</i>	27
	5.4.2 <i>Historical Sanborn Maps</i>	27
	5.4.3 <i>Historical City Directories</i>	29
	5.4.4 <i>Historical Topographic Maps</i>	31
	5.4.5 <i>Municipal Records</i>	32
	5.4.6 <i>Site History Provided by Site Contact</i>	33
	5.4.7 <i>Abstract of Title</i>	33
	5.4.8 <i>Previous Assessments</i>	33
	5.4.9 <i>Summary of Historic Uses</i>	34
5.5	Environmental Liens	35
6.0	SITE RECONNAISSANCE	36
6.1	Methodology and Limiting Conditions.....	36
6.2	General Site Setting.....	36
6.3	Site Visit Findings	36
	6.3.1 <i>Current On-Site Operations</i>	36
	6.3.2 <i>Storage Tanks</i>	36
	6.3.3 <i>Hazardous or Regulated Materials</i>	37
	6.3.4 <i>Solid, Hazardous or Regulated Wastes</i>	37
	6.3.5 <i>Aboveground Lift</i>	37
	6.3.6 <i>Concrete Disturbances</i>	37
	6.3.7 <i>Fill</i>	37
	6.3.8 <i>Suspected Former Building Foundation</i>	38
	6.3.9 <i>Staining/ Spillage and Pools of Liquid</i>	38
	6.3.10 <i>Miscellaneous Debris</i>	38
	6.3.11 <i>Stressed and/ or Dead Vegetation</i>	38
	6.3.12 <i>Odors</i>	38
	6.3.13 <i>Unidentified Substance Containers</i>	38
	6.3.14 <i>Heating/ Cooling</i>	38
	6.3.15 <i>Wastewaters</i>	38
	6.3.16 <i>Potable Water Supply/ Wells</i>	38
	6.3.17 <i>Drains and Sumps</i>	39
	6.3.18 <i>Air Emissions</i>	39
	6.3.19 <i>Pits, Ponds and Lagoons</i>	39
	6.3.20 <i>Septic System</i>	39
	6.3.21 <i>PCBs</i>	39
	6.3.22 <i>Previous Intrusive Work</i>	39
	6.3.23 <i>Adjacent Property Use</i>	40

**PHASE I ENVIRONMENTAL SITE ASSESSMENT
1200 JEFFERSON AVENUE AND ASSOCIATED PARCELS
BUFFALO, NEW YORK**

Table of Contents

6.4 Summary of Site Reconnaissance Potential Concerns.....40

7.0 INTERVIEWS42

7.1 Site Owner.....42

7.2 Municipal Interview42

7.3 Former Site Owner/Operator.....42

8.0 OTHER ENVIRONMENTAL CONSIDERATIONS.....43

8.1 Asbestos.....43

8.2 Lead Paint, Pipes and Soldering.....43

8.3 Radon.....43

8.4 Wetlands and Flood Zones.....43

8.5 Microbial Contamination (Mold).....43

8.6 Vapor Encroachment Conditions.....44

**PHASE I ENVIRONMENTAL SITE ASSESSMENT
1200 JEFFERSON AVENUE AND ASSOCIATED PARCELS
BUFFALO, NEW YORK**

Table of Contents

LIST OF FIGURES

Figure 1	Site Location and Vicinity Map
Figure 2	Site Plan (Aerial)

LIST OF APPENDICES

Appendix A	Environmental Database Report
Appendix B	Environmental/Government Agency Information
Appendix C	Historic Aerial Photographs
Appendix D	Historic Sanborn Maps
Appendix E	Historic City Directories
Appendix F	Historic Topographic Maps
Appendix G	Municipal Records
Appendix H	Site Reconnaissance Photos
Appendix I	Questionnaires

List of Acronyms

ACMs - Asbestos Containing Materials	NYSDOH - New York State Department of Health
AIRS - Aromatic Information Retrieval System	NYSDOL - New York State Department of Labor
AST - Aboveground Storage Tank	O&M - Operations and Maintenance
ASTM - American Society for Testing and Materials	OM&M - Operation, Maintenance, and Monitoring
BCA - Brownfield Cleanup Agreement	OPRA - Open Public Records Act
BCP - Brownfield Cleanup Program	OSHA - Occupational Safety and Health Administration
Benchmark - Benchmark Environmental Engineering & Science, PLLC	PAH - Polycyclic aromatic hydrocarbons
BTEX - Benzene, toluene, ethylbenzene, and xylenes	PBS - Petroleum Bulk Storage
CAA - Clean Air Act	PCBs - Polychlorinated Biphenyls
CAMP - Community Air Monitoring Plan	pCi/L - picoCuries per Liter
CBS - Chemical Bulk Storage	PERC - Tetrachloroethylene (perchloroethylene)
C/D - Construction and Demolition	PID - Photo-Ionization Detector
CERCLA - Comprehensive Environmental Response, Compensation, and Liability Act	PPB - Parts Per Billion
CERCLIS - Comprehensive Environmental Response, Compensation, and Liability Information System	PPM - Parts Per Million
CESQG - Conditionally Exempt Small Quantity Generator	PRP - Potentially Responsible Party
CFR - Cod of Federal regulation	PRR - Periodic Review Report
COC - Certificate of Completion	PVEC - Potential Vapor Encroachment Condition
CO₂ - Carbon Dioxide	QA/QC - Quality Assurance/Quality Control
CP - Commissioner Policy	QAPP - Quality Assurance Project Plan
CSCOs - Commercial Soil Cleanup Objectives	RAO - Remedial Action Objective
CVOC - Chlorinated Volatile Organic Compound	RAWP - Remedial Action Work Plan
CORRACTS - Corrective Action	RCRA - Resource Conservation and Recovery Act
CPG - Certified Professional Geologist	RCRIS - Resource Conservation and Recovery Information System
CREC - Controlled Recognized Environmental Condition	REC - Recognized Environmental Condition
DER - Division of Environmental Remediation	RI - Remedial Investigation
DNAPL - Dense Non-Aqueous Phase Liquid	RI/FS - Remedial Investigation/Feasibility Study
EC - Engineering Control	ROD - Record of Decision
ECL - Environmental Conservation Law	RP - Remedial Party
ECHO - Enforcement and Compliance History Information	RRSCOs - Restricted Residential Soil Cleanup Objectives
ELAP - Environmental Laboratory Approval Program	RSCOs - Residential Soil Cleanup Objectives
EDR - Environmental Data Resources, Inc.	RSO - Remedial System Optimization
ERNS - Emergency Response & Notification System	SAC - State Assistance Contract
ESA - Environmental Site Assessment	SACM - Suspect Asbestos Containing Material
ETPH - Extractable Total Petroleum Hydrocarbons	SCG - Standards, Criteria, and Guidelines
FBGS - Feet below ground surface	SCO - Soil Cleanup Objective
FIFRA - Federal Insecticide, Fungicide, & Rodenticide Act	SEMS - Superfund Enterprise Management System (FKA CERCLIS)
FINDS - Facility Index System/Facility Registry System	SHPO - State Historic Preservation Office/Officer
FOIA - Freedom of Information Act	SHWS - State Hazardous Waste Site
FOIL - Freedom of Information Letter	SMP - Soil Management Plan
FOP - Field Operating Procedure	SOP - Standard Operating Procedures
	SOW - Statement of Work

PHASE I ESA
1200 JEFFERSON AVENUE AND ASSOCIATE PARCELS

<u>FTTS</u> - FIFRA/TSCA Tracking System	<u>SPCC</u> - Spill Prevention Control and Countermeasure
<u>FWS</u> - Fish and Wildlife Service	<u>SPDES</u> - State Pollution Discharge Elimination System
<u>GIS</u> - Geographic Information Systems	<u>SQG</u> - Small Quantity Generator
<u>HASP</u> - Health and Safety Plan	<u>SSD</u> - Sub-slab Depressurization
<u>HREC</u> – Historic Recognized Environmental Condition	<u>SVE</u> - Soil Vapor Extraction
<u>HSWDS</u> - Hazardous Waste Disposal Site	<u>SVI</u> - Soil Vapor Intrusion
<u>HVAC</u> - Heating Ventilation and Air Conditioning	<u>SVOC</u> - Semi volatile Organic Compound
<u>IC</u> - Institutional Control	<u>SWF/LF</u> - Solid Waste Facility/Landfill
<u>ICIS</u> - Integrated Compliance Information System	<u>SWRCY</u> - Registered Recycling Facility List
<u>IRM</u> - Interim Remedial Measure	<u>TAL</u> - Target Analyte List
<u>ISCOs</u> – Industrial Soil Cleanup Objectives	<u>TCL</u> - Target Compound List
<u>LBP</u> - Lead-Based Paint	<u>TCE</u> - Trichloroethylene
<u>LNAPL</u> - Light Non-Aqueous Phase Liquid	<u>TCLP</u> - Toxicity Characteristic Leachate Procedure
<u>LQG</u> - Large Quantity Generator	<u>TRIS</u> - Toxic Chemical Release Inventory System
<u>LTANK</u> - Leaking Tank	<u>TSCA</u> - Toxic Substance Control Act
<u>LUST</u> - Leaking Underground Storage Tank	<u>TSDF</u> - Treatment, Storage and Disposal Facility
<u>MOSE</u> - Major Oil Storage Facility	<u>TurnKey</u> - TurnKey Environmental Restoration, LLC
<u>MSDS</u> - Material Safety Data Sheets	<u>USCOs</u> – Unrestricted Soil Cleanup Objectives
<u>MTBE</u> - Methyl Tertiary Butyl Ether	<u>USDA</u> - United States Department of Agriculture
<u>NA</u> - Not Available/Applicable	<u>USEPA</u> - United States Environmental Protection Agency
<u>NPDES</u> - National Pollutant Discharge Elimination System	<u>USGS</u> - United States Geological Survey
<u>NPL</u> - National Priorities List	<u>UST</u> - Underground Storage Tank
<u>NRCS</u> - Natural Resource Conservation Service	<u>VCP</u> - Voluntary Cleanup Program
<u>NYCRR</u> - New York Codes, Rules, and Regulations	<u>VEC</u> - Vapor Encroachment Condition
<u>NYSDEC</u> - New York State Department of Environmental Conservation	<u>VOC</u> - Volatile Organic Compound

1.0 EXECUTIVE SUMMARY

The following details the findings of TurnKey relative to identifying RECs for 1200 Jefferson Avenue and associated parcels, Buffalo, Erie County, New York (Site).

1.1 General Information

TurnKey has performed a Phase I ESA of the Site in conformance with the scope and limitations of ASTM Practice E 1527-13 and the protocols required by the Client. This section summarizes the findings of the environmental professional relative to the Site. The reader is encouraged to read the entire report.

1.2 Site Description

The Site is located in a highly developed commercial and residential area of the City of Buffalo (see Figure 1). As shown on Figure 2, one structure is present on the Site. The existing building currently includes four tenants/operations: a maintenance warehouse, True Vine New Life Church, Smart Ride (automotive service of cab fleet vehicles) and Zee's Property Services Inc. (operations unknown, possible storage).

The Site consists of six parcels totaling 0.93-acres and is supplied with/has access to municipal sanitary sewer, electric, natural-gas and public water. Information relative to the specific parcels subject to this assessment, as provided by the City of Buffalo municipal offices, is provided below:

Number	Street	Tax ID No.	Parcel Size (acres)	Current Owner	Current Use
328	Northampton St.	100.57-2-38	0.11	1200 Jefferson Properties LLC	Asphalt paved parking area west of existing building.
1200	Jefferson Ave.	100.57-2-37	0.41		A portion of the existing building.
1212		100.57-2-36	0.13		Northern portion of the existing building.
1216		100.57-2-35	0.09		Vacant lot
1218		100.57-2-34	0.09		Vacant lot
1222		100.57-2-33	0.1		Vacant lot

1.3 Data Gaps

The following data gaps¹ were identified in completion of this inquiry.

Type of Data Gap	Details of Data Gap	Sources Consulted	Significance
Historical Information	Historical information for the Site was not available at five-year intervals.	Previous studies, city directories, aerial photographs, Sanborn maps, topographic maps and municipal information.	This data gap did not significantly limit TurnKey's ability to provide an opinion on RECs related to the Site.
Abstract of Title	The abstract of title was not available for review at the time of report preparation.	Current property owner (i.e., user of this report).	This data gap did not significantly limit TurnKey's ability to provide an opinion on RECs related to the Site.
Site Reconnaissance	Parked vehicles, stored materials/equipment, snow cover and dense vegetation hindered observations at the time of the Site reconnaissance. In addition, TurnKey was unaccompanied at the time of the Site visit thus property boundaries were approximated.	Site reconnaissance	This data gap did not significantly limit TurnKey's ability to provide an opinion on RECs related to the Site.

1.4 Environmental Report Summary

1.4.1 Summary of Site Reconnaissance Potential Concerns

The following potential environmental concerns were identified at the time of the Site reconnaissance:

- On-Site operations include fleet vehicle repair with storage and use of hazardous/regulated materials in 55-gallon drums and containers of five-gallons or less. In addition, hazardous/regulated wastes such as waste oil and waste antifreeze are generated from automotive repair and such are stored in 10-gallon and 30-gallon containers.

¹ A data gap is defined by 40 CFR 312.10 as "a lack of or inability to obtain information required by the standards and practices" of preparation of this document "despite good faith efforts by the environmental professional" or others to gather such information.

- Black staining was noted to concrete ground surfaces throughout the automotive repair portion of the building, including areas proximate to floor drains. Black staining and a sheen was noted on liquid within the western-most floor drain within the automotive repair area. The integrity of the drain system is unknown.
- TurnKey is aware of previous USTs at the Site including at least one UST that was reportedly closed-in-place in the southern portion of the building. TurnKey observed a suspected former UST area with newly poured concrete east of the existing building proximate to a roof overhang and overhead door associated with Smart Ride.
- Concrete disturbances, likely associated with former laundry and dry cleaning equipment, were noted throughout the tenant space currently used as a maintenance warehouse. Additional interior concrete disturbances were noted proximate to an overhead door; such are suspected by TurnKey to be associated with a sewer cleanout/floor drain system.
- Concrete exposed on vacant land north of the existing building is suspected to be associated with a former building foundation.
- A circular disturbance west of the building may have been a former storm drain location; however, this could not be confirmed.
- An inactive brick vent stack, possibly for an incinerator, was noted off the west wall of the building. The vent stack appeared to have been sealed shut from within the building. There is the potential for remaining ash materials within the stack.
- Electronic equipment/wastes such as light ballasts could contain PCBs.
- Miscellaneous debris including waste vehicle tires, televisions, etc. was noted on exterior portions of the Site.
- Due to the urban location of the Site, especially as former buildings were located on current vacant land portions of the Site, there is the potential for fill materials from unknown origins at the Site.
- East adjacent operations currently include automotive repair. In addition, the south adjacent property is a current BCP Site (Jefferson Avenue Apartments Site).

1.4.2 Summary of Historic Uses

Approximate Years	Reported or Suspected Use	Owner/Occupant
At least 1893 to current	<p>Developed with former buildings from at least 1893 to prior to 2006 with commercial operations including painting/paint shop, sheet metal works, furniture repair, a tailor, a blacksmith, a sausage factory and a coal, wood and hay company.</p> <p>The original portion of existing building was constructed prior to 1926 with subsequent additions. Operations within the existing building included laundry/dry cleaning from at least 1935 through at least 2010. Additional commercial operation within the existing building included automotive painting from at least 1926 through at least 1930, auto body manufacturing/fabrication in at least 1935, and a garage/automotive repair facility since at least 1950.</p>	<p>Historic owners/occupants included, Pendrick Laundry and Dry Cleaners, Inc., Pendrick Laundry Inc., Jeff-North Corp., Acme Glass, Rachel Maten, Jessie Jackson, Henry Landsheft, Clark Bono, Angelica Healthcare, and the City of Buffalo.</p> <p>Current owner is 1200 Jefferson Properties LLC with current occupants including True Vine New Life Church (south portion of building) and Zee's Property Services Inc.</p>

The following summarizes the tank history of the Site and other environmental concerns as per municipal records and historic Sanborn maps:

- 1926 – One gasoline tank appears east adjacent to the Site within the Jefferson Street right-of-way.
- 1937 – Install 5,000-gallon fuel oil UST apparently within a one-story brick building (former public garage) under renovation for use as a laundry facility by Pendrick's Laundry Co (1204-1208 Jefferson). The tank is identified as being installed within a "clay pit" and covered with three feet of fill and concrete.
- 1939 – A Fire Department document indicates final inspection of a 280-gallon gasoline UST installed for private use at the Pendrick Laundry facility (1202 Jefferson).
- 1940 – Install one 550-gallon UST (1200 Jefferson). Location not identified.
- 1940 – Install one 550-gallon gasoline UST at Pendrick Laundry (1208 Jefferson). A Fire Department record indicates that this 550-gallon UST replaced a previous 280-gallon UST.
- 1945 – A Fire Department Survey Document indicates the presence of one 550-gallon gasoline UST and an associated pump unit (1202 Jefferson). An accompanying hand-

drawn sketch depicts the tank and pump within a vacant lot along the south wall of a presumed former furniture storage warehouse (north of the Pendrick laundry facility).

- 1950 – One gasoline tank appears on the eastern portion of the Site (east of the garage) and an oil AST is identified along the north interior wall of the garage.
- 1954 – Install one 550-gallon UST (1200 Jefferson). Location not identified.
- 1961 – Repair laundry and garage due to fire damage (1204 Jefferson). A former building is identified as “fire ruins” on the 1950 Sanborn map. TurnKey believes such are separate fire events/buildings.
- 1989 – Fire record indicates chemical spill at laundry facility (1198 Jefferson). An additional document indicates the presence of three unlabeled 55-gallon drums that were on their sides and corroding at the rear of the Pendrick Laundry facility (1198 Jefferson).
- 1993 – Remove one 550-gallon UST and one 1,000-gallon UST (1202 Jefferson). A hand-drawn sketch depicts the USTs east of the building proximate to the roof overhang area with access to the Smart Ride space.

Regarding adjacent properties, such have a history of automotive repair and gasoline station operations. The south adjacent property referred to as the Jefferson Avenue Apartments Site was successfully entered into the BCP due to the presence of impacted fill materials (additional information is provided in the Regulatory Information section below).

1.4.3 Regulatory Information

Site Listings

Site Database Listings	Address/Name	Summary
RCRA NonGen/NLR, FINDS, ECHO, NY Manifest, EDR Historic Cleaner, Drycleaners, LTANKS, NY Spills, CBS, CBS AST	1198-1208 Jefferson Ave./Pendrick Laundry & Pendrick Laundry Inc./ Angelica Textile Services, Inc.	Pendrick Laundry Inc. is listed as a RCRA non-generator of hazardous waste with no reported violations in addition to being included in the EDR dry cleaners database. Pendrick Laundry was identified as a small quantity generator of “other state regulated wastes” in at least 1993 and a large quantity generator of “spent halogenated solvents” on May 20, 1985. Pendrick Laundry Inc. is also included in the FINDS, ECHO, and NY Manifest databases. NY Manifest reports halogenated solvents contained within metal drums and barrels.

Site Database Listings (Continued)	Address/Name	Summary
<p>RCRA NonGen/NLR, FINDS, ECHO, NY Manifest, EDR Historic Cleaner, Drycleaners, LTANKS, NY Spills, CBS, CBS AST</p>	<p>1198-1208 Jefferson Ave./Pendrick Laundry & Pendrick Laundry Inc./ Angelica Textile Services, Inc.</p>	<p>Pendrick Laundry Inc. (also identified as Buffalo Institutional Service and Spotless Cleaning Co.) is listed as a historic cleaner/drycleaner database from at least 1940 through at least 2002.</p> <p>The following spills were identified:</p> <p>-Spill No. 8902796, dated June 17, 1989, identified as Angelica Textile Services, involved a drum of sodium hydrosulfite that was self-ignited from contact with water. The spill was “closed” by the NYSDEC on September 23, 1989.</p> <p>-Spill No. 9305238, dated July 27, 1993, identified as Angelica Textile Services, involved impacts encountered while removing a 500-gallon gasoline UST located east of the building within the roof overhang area (proximate to Smart Ride). One 1,000-gallon No. 2 fuel oil UST, formerly located proximate to the 500-gallon gasoline UST, is also identified as being removed. One 8,000-gallon No. 6 fuel oil UST is identified as being closed-in-place in-place and filled with concrete within the southern portion of the building. The spill was reclassified as “closed” by the NYSDEC on January 28, 1994.</p> <p>-Spill No. 9501902, dated May 1, 1995, identified as Angelica Textile Services, involved poor housekeeping practices with drums and machinery present behind the building. The spill was “closed” by the NYSDEC on May 30, 1995.</p> <p>Two ASTs were identified under the CBS listings as follows:</p> <p>-Tank 1: 1,000-gallon sodium hydroxide AST closed in 1999.</p> <p>-Tank 2: 1,000-gallon chlorine AST closed in 1999.</p>
<p>ERNS</p>	<p>1198 Jefferson Avenue</p>	<p>1198 Jefferson Avenue is included in the ERNS database due to fumes caused by water splashed into a drum at a laundry mat in 1989. The material spilled is identified as sodium hydrosulfide.</p>

Adjacent Property Listings

Adjacent Listings	Database Address/Name	Summary
BCP	1140 and 1162 Jefferson Avenue/Jefferson Avenue Apartments	<p>This 1.57 acre adjacent property is identified as a BCP Site with a variety of historic commercial operations including automotive repair, a dealership service department, a trucking operation, paints and varnish/oils operations, sheet metal works and machine shops. Fill materials located across the Site are impacted with PAHs and/or metals at concentrations exceeding Part 375 SCOs.</p> <p>TurnKey is involved with this project. The RI has recently been completed. IRM activities with excavation of fill material from this property are planned for the near future.</p>
NY Spills	Jefferson & Northampton/NYNEX	Spill No. 9601909, dated May 8, 1995 involved equipment failure of a hydraulic line and the release of 20 gallons of hydraulic oil The spill was addressed was reclassified as “closed” by the NYDEC on November 18, 1996.
NY Spills	Jefferson and Northampton/Abandoned Drums of Paint	Spill No. 9413833, dated November 1, 1994 involved the presence of more than 50 abandoned drums of paint, thinners, varnish, lacquer, etc. and more than 40 pails of paint with the possibility of a release to the environment. The spill was reclassified as “closed” by the NYSDEC on January 31, 1995.
SEMS-Archive, RCRA Non-Generator, Manifest	Intersection of Jefferson and Northampton Street/Jefferson Street Drum	These listings, presumably associated with Spill No. 9413833 discussed above, indicated that this presumed adjacent property is a removal only site with no site assessment work needed. The RCRA listings indicate LQG status in at least 1996 with non-listed ignitable wastes shipped off the property in 1995
EDR Historic Auto	1195 Jefferson Ave./Stadium Service Station	The adjacent property east of the Site is listed as a gasoline and oil service station from at least 1940 through at least 1972.
	1199 Jefferson Ave./ Pacific Auto Service	The adjacent property east of the Site is listed as an automobile repairing/garage facility in at least 1930.
	1209 Jefferson Ave./Philip D. Simon Garage	The adjacent property east of the Site is listed as an automobile garage in at least 1930.
	212 Eaton St./Robert H. Buss Auto Repair	The adjacent property north of the Site is listed as an automobile repairing facility in at least 1940 through at least 1950.
	1187 Jefferson Ave./Hall Service/Gas Station	The adjacent property southeast of the Site is listed as a gasoline and oil service station from at least 1940 through at least 1960.

NY Spills	1223 Jefferson Ave./Fire House Engine 21 Ladder	Spill No. 0506213, dated August 19, 2005, involved a 55-gallon drum with an unknown material. The spill was reported “closed” by the NYSDEC on August 23, 2005.
EDR Historic Cleaner, UST	1229 Jefferson Ave./Leo A. Tschopp Clothing Cleaner/Engine 21	The adjacent property northeast of the Site, identified as Leo A. Tschopp Clothing Cleaner, is listed as a cleaner and dryer facility in at least 1946. One 1,000-gallon diesel fuel oil UST, installed on February 3, 2000, is listed as active and in service.

Numerous regulatory listings were identified for nearby properties located within the search radii. None of the listings associated with nearby properties suggested a specific environmental concern at the Site.

1.4.4 Other Findings

Historic laundry/dry cleaning operations at the Site are considered a potential VEC. Additional on-Site operations such as painting and automotive repair are also considered a potential VEC due to the reasonably anticipated use of hazardous/regulated materials.

1.4.5 Interviews/Questionnaires

The current property owner completed TurnKey’s Environmental Questionnaire and identified the Site as having a history of storage and warehousing. The current property owner also identified the intended use of the Site as storage and light manufacturing.

The City of Buffalo Building Inspector believes an UST remains on-Site. TurnKey suspects the Building Inspector may be referring to the closed-in-place No. 6 fuel oil UST identified under Spill No. 9305238.

1.5 Report Findings

Where applicable for the Site, the following is a list of RECs, CRECs, HRECs, and de minimis conditions. Non-scope considerations are also provided.

RECs

Per ASTM E1527, an REC is the presence or likely presence of any hazardous substances or petroleum products in, on, or at a property: (1) due to release to the environment; (2) under conditions indicative of a release to the environment; or (3) under conditions that pose a material threat of a future release to the environment.

TurnKey's investigation revealed the following RECs in connection with the Site:

- The long history of dry cleaning and automotive repair operations are considered RECs due to the reasonably anticipated use of solvents and/or petroleum. The variety of historic operations such as painting, sheet metal works, tailor, furniture repair, etc. are considered RECs due to the potential for environmental impacts. Such operations are considered a potential VEC.
- Black staining noted within the current automotive repair area, including the staining and sheen noted on liquid within the floor drain, are considered RECs due to the potential for subsurface impacts and as the integrity of the floor drain system is unknown.
- The USTs identified for the Site are considered RECs as sufficient tank closure documentation is apparently unavailable.
- Historic NYSDEC Spill Incidents identified for the Site (Nos. 8902796, 9305238 and 9501902) are considered RECs due to the potential for remaining impacts.
- The vent stack is considered a REC due to the potential for remaining ash within the unit.
- Electronic wastes (i.e., light ballasts possibly containing PCBs) are considered RECs as such will require proper off-site disposal.
- The potential for miscellaneous urban fill materials exists on-Site due to its urban location and as former building areas have been brought to grade. The presence of urban fill material from unknown sources is considered a REC due to the potential for impacts. Note that there is the potential for similar impacted fill materials at the Site to that identified at the south adjacent Jefferson Avenue Apartments BCP Site.
- Historic adjacent automotive repair and gasoline station operations are considered RECs due to the potential for environmental impacts.

Controlled RECs

Per ASTM E1527, a CREC is a REC resulting from a past release of hazardous substances or petroleum products that has been addressed to the satisfaction of the applicable regulatory authority (for example, as evidenced by the issuance of a no further action letter or equivalent, or meeting risk-based criteria established by regulatory authority), with hazardous substances or petroleum products allowed to remain in place subject to the implementation of required controls (for example, property use restrictions, activity and use limitations, institutional controls, or engineering controls).

TurnKey's ESA did not reveal CRECs for the Site.

Historic RECs

Per ASTM E1527, a HREC is a past release of any hazardous substances or petroleum products that has occurred in connection with the property and has been addressed to the satisfaction of the applicable regulatory authority or meeting unrestricted use criteria established by a regulatory authority, without subjecting the property to any required controls (for example, property use restrictions, activity and use limitations, institutional controls, or engineering controls). For example, a spill that has been remediated to the satisfaction of the appropriate regulators would be considered a HREC.

TurnKey's investigation revealed the following HRECs for the Site:

- The “closed” and “inactive” spill incidents identified for adjacent/nearby properties are considered HRECs as such have been addressed to the satisfaction of the NYSDEC.

De-minimis Conditions

In accordance with ASTM E-1527, de-minimis conditions are conditions that generally do not present a threat to human health or the environment and generally would not be the subject of an enforcement action if brought to the attention of appropriate governmental agencies. Conditions determined to be de-minimis conditions are neither RECs nor CRECs.

TurnKey's investigation revealed the following de-minimis conditions for the Site:

- The miscellaneous debris including waste vehicle tires, televisions, etc. noted on exterior portions of the Site are considered de-minimis as TurnKey understands that such are to be disposed of off-site.

Non-Scope Considerations

Per ASTM E1527-13, non-scope considerations are described as ancillary observations during performance of the on-site investigation. Non-scope considerations are not considered RECs under ASTM E1527, but may represent health or environmental issues impacting the Site and/or property value.

TurnKey's investigation identified the following non-scope considerations:

- Based on the ages of the existing buildings, the potential for suspect ACMs and lead exists. Asbestos and/or lead, if present, should be properly handled as part of future renovation/demolition activities.
- No visual evidence of mold was noted at the time of the Site reconnaissance.
- No wetland or flood zone areas were identified on-site or adjacent to the Site.
- Research in the area of the Site completed by the New York State Department of Health - Bureau of Environmental Radiation Protection (Radon) suggests an average basement radon concentration of 1.14 pCi/L in the area of the Site, which is below the USEPA action level of 4.0 pCi/L. As such, radon is not anticipated to be a concern.

1.6 **Opinion**

Due to the RECs identified above, TurnKey recommends completion of a Phase II Environmental Investigation on-Site to assess subsurface soil and groundwater conditions.

2.0 INTRODUCTION

2.1 Purpose

The primary purpose of this assessment was to provide Sinatra and Company Realty with sufficient information about the potential environmental risks associated with the Site.

A secondary purpose of this study was to document the inquiry of the environmental professional for all appropriate inquiries for the Site. Specifically, this document is intended to provide the “all appropriate inquiries” for the purposes of CERCLA Section 101(35)(B). Such is applicable to persons seeking to qualify for: (i) the innocent landowner defense pursuant to CERCLA Sections 101(35) and 107(b)(3); (ii) the bona fide prospective purchaser liability protection pursuant to CERCLA Sections 101(40) and 107(r); and (iii) the contiguous property owner liability protection pursuant to CERCLA Section 107(q). This report was not intended as part of the Site characterization and assessment with use of a grant awarded under CERCLA Section 104(k)(2)(B). More specifically, the scope is intended to identify conditions indicative of releases or threatened releases of hazardous substances in, on, or at the Site.

2.2 Scope of Work

The scope of work is intended to identify RECs at the Site, including the following tasks:

- A) Review of information provided by the User of this Report regarding commonly known or reasonably available information about the Site.
- B) Interviews with past and present owners, operators and occupants (if available).
- C) Review of historical sources of information documenting the Site’s use.
- D) Review of Federal, State, tribal and local government records.
- E) A visual inspection of the Site and adjoining properties (to the extent possible).
- F) Preparation of this written report.

2.3 Significant Assumptions

No significant assumptions were made during completion of this study other than as identified Section 2.4.

2.4 Limitations and Exceptions

2.4.1 Limitations

To the extent of our knowledge, the information contained in this Report is true and accurate. TurnKey personnel have exercised due diligence in the compilation of the information contained herein appropriate to environmental professionals engaged in investigations of this nature. TurnKey makes no guarantees regarding the accuracy of information gained from other sources.

This Phase I ESA is based on current and historical information reviewed by TurnKey and their Site inspection. This Report is not to be considered an environmental audit of the Site or a complete environmental investigation of the Site. Further, the purpose of this assessment is not to proclaim a property is devoid of environmental impact but rather to identify RECs, as defined above.

This Phase I ESA makes no warranties nor implies any liability regarding:

1. Site specific practices and/or disposal methods of the past or future owners.
2. Adjacent property owners, their environmental practices and/or impact of such properties and practices on the subject property other than observed from the subject property.
3. Unreported spills.
4. Practices, waste disposal, environmental concerns and/or modifications to waste site indexes after the date on this Report.
5. Site groundwater or soil conditions.
6. Accuracy or completeness of information supplied to TurnKey by others.
7. Environmental conditions in areas not practically or safely accessible.
8. Accuracy of previous studies (if any) provided to TurnKey.

This Report is also subject to any and all limitations defined within ASTM E1527-13. This includes, but is not limited to, the limitation that this Report is intended to identify environmental conditions at a specific time and is only valid for a period of six months from the date of issuance.

The principles defined within ASTM E1527-13, and followed within this study, include the following.

- This practice is intended to reduce, but not eliminate, uncertainty regarding the potential for RECs in connection with a property.
- All appropriate inquiry does not mean an exhaustive assessment of a clean property. One of the purposes of this practice is to identify a balance between limiting costs/time and the reduction of uncertainty about unknown conditions.
- The level of inquiry is variable and depends on the type of property, risk level of the user and information developed in the course of the inquiry.
- Subsequent environmental assessments should not be used as standards to evaluate the appropriateness of prior inquiries based on hindsight, new information or new techniques.

2.4.2 User Responsibilities

The following information is the responsibility of the user and not of the environmental professional. This information may be provided by the user to the environmental professional for use in the final opinion of the all appropriate inquiry. If the information is not provided by the user, the environmental professional's ability to render such an opinion may be hindered and identified as a data gap.

- Searches for environmental cleanup liens against the subject property that are filed or recorded under any Federal, State, tribal, or local law, as required by 40 CFR Section 312.25.
- Assessments of any specialized knowledge or experience on the part of the landowner, as required by 40 CFR Section 312.28.
- An assessment of the relationship of the purchase price to the fair market value of the subject property, if the property was not contaminated, as required by 40 CFR Section 312.29.
- An assessment of commonly known or reasonably ascertainable information about the subject property, as required by 40 CFR Section 312.30.

2.4.3 User Protections

Persons claiming the liability protections under CERCLA must meet the statutory requirements of one of the following landowner liability protections. [It should be noted that the user must also satisfy certain continuing obligations outside the scope of this Phase I Environmental Assessment, as required by CERCLA].

- The innocent landowner defense pursuant to CERCLA Sections 101(35) and 107(b)(3).
- The bona fide prospective purchaser liability protection pursuant to CERCLA Sections 101(40) and 107(r).
- The contiguous property owner liability protection pursuant to CERCLA Section 107(q).

2.5 Deviations

There were no deviations from the ASTM 1527-13 standard during the completion of this study except that a regulatory file review was not completed. The ASTM 1527-13 standard indicates that completion of a regulatory file review for Site and adjacent property regulatory listings is at the discretion of the Environmental Professional. In this case, completion of a regulatory file review was not completed by TurnKey as: regulatory listings were not identified; completion of the file review was not anticipated to provide new or significant information; or records were not considered reasonably ascertainable in the timeframe of the report deliverable.

2.6 Special Terms and Conditions

The work was completed in accordance with the executed Master Professional Services Agreement between Sinatra & Company Realty and TurnKey dated September 22, 2011.


2.7 Reliance, Certification, and Declaration

This report was prepared for the exclusive use of Sinatra and Company Realty their respective affiliates and subsidiaries, and all successors and assigns thereof. Any other use, or using this Report in a fashion in which it was not intended, is at the sole risk of the user. No other party may rely on this Report unless expressly authorized in writing by TurnKey. Reliance may only be granted upon written consent and is subject to those same terms and conditions as expressed in the Master Professional Service Agreement.

We declare that, to the best of our professional knowledge and belief, we meet the definition of Environmental Professional as defined in 40 CFR 312.10. We have the specific qualifications based on education, training, and experience to assess a property of the nature,

history and setting of the Site. We have developed and performed the all-appropriate inquiries in conformance with the standards and practices set forth in 40 CFR Part 312.

Prepared by:



Bryan Mayback
Senior Project Scientist

Reviewed by:



Michael A. Lesakowski
Principal

3.0 SITE/VICINITY DESCRIPTION

3.1 Location and Legal Description

The Site is located in Buffalo, New York and consists of six individual tax parcel(s) legally described as Parcel No(s). 100.57-2-38 (Parcel 1), 100.57-2-37 (Parcel 2), 100.57-2-36 (Parcel 3), 100.57-2-35 (Parcel 4), 100.57-2-34 (Parcel 5), and 100.57-2-33 (Parcel 6).

3.2 Activity/Use Limitations

TurnKey is not aware of any institutional controls or activity/use limitations imposed against the referenced Site.

3.3 Site and Vicinity Description

The Site is located in a highly developed commercial and residential area of the City of Buffalo (see Figure 1). As shown on Figure 2, one structure is present on the Site. The existing building currently includes four tenants/operations: maintenance warehouse, True Vine New Life Church, Smart Ride (automotive service of cab fleet vehicles) and Zee’s Property Services Inc. (operations unknown, possible storage).

The Site consists of six parcels totaling 0.93-acres and is supplied with/has access to municipal sanitary sewer, electric, natural-gas and public water. The Site is further described in the table below:

General Site Information	
Site Addresses	1200-1222 Jefferson Ave. and 328 Northampton St.
Municipality, County, State	Buffalo, Erie County, New York
Current Site Use	Commercial and vacant lots
Fronting Streets	Jefferson Ave., Northampton St. and Eaton St.
Site Size	0.93-acres (per municipal information)
Site Topography	Generally level at grade.
General Site Elevation (feet above mean sea level)	640
Nearest Water Body	Scajaquada Creek located approx. 1.1 miles north of the Site
Improvements	Asphalt paved areas, green areas and trees

3.4 Current Use of Property

The Site, as further described below, is currently used for commercial purposes.

Number	Street	Tax ID No.	Parcel Size (acres)	Current Owner	Current Use
328	Northampton St.	100.57-2-38	0.11	1200 Jefferson Properties LLC	Asphalt paved parking area west of existing building.
1200	Jefferson Ave.	100.57-2-37	0.41		A portion of the existing building.
1212		100.57-2-36	0.13		Northern portion of the existing building.
1216		100.57-2-35	0.09		Vacant lot
1218		100.57-2-34	0.09		Vacant lot
1222		100.57-2-33	0.1		Vacant lot

3.5 Description of Structures and Other Improvements

On-Site Building and Improvements Summary	
Building Number	Existing Building
Square Footage (approximate)	25,571
Building Identification/Use	Commercial building
No. of Stories	One and two-story portions
Basement	None
Roof Type	Flat
Building Envelope	Poured concrete, concrete block, steel and wood
Building Siding	Brick, stucco, aluminum and vinyl
Heating System	Natural-gas fired ceiling-mounted units
Building Construction Date	Original/northern portion constructed in 1938 with addition in 1940 (per municipal information)
Utilities Provided	Natural-gas, public water, municipal sanitary sewer and electric

3.6 Adjoining Property Information

The adjacent properties were visually inspected from the Site at the time of the Site reconnaissance. The surrounding property uses include the following:

Direction	Current Use	Apparent Past Use	Comments/Concerns
North	Miracle Christian Fellowship Center and residential	Commercial and residential	Adjacent operations such as automotive repair and former gasoline stations could result in impacts to the environment.
Northeast	Buffalo Fire Department	Commercial	
South:	Jefferson Avenue Apartments BCP Site	Commercial with automotive repair	

PHASE I ESA
1200 JEFFERSON AVENUE AND ASSOCIATED PARCELS

Southeast	Cold Spring Taxi and Dispatch Service	Commercial with filling station	
East:	St. John's Masonic Lodge, BP Auto Group (used auto sales)	Commercial with historic filling station	
West:	Urban farm/garden, residential and vacant lot	Residential	

4.0 USER PROVIDED INFORMATION

As required under 40 CFR 312, those seeking liability protection under CERCLA, for which this Report is prepared, must provide the environmental professional certain information and documentation. TurnKey requested information from Mr. Matt Connors of Sinatra and Company Realty, representing the User, with responses to that inquiry as follows:

4.1 Environmental Liens

According to Mr. Connors, there are no environmental cleanup liens against the Site that are filed or recorded under federal, tribal, state or local law.

4.2 Activity Use Limitations

According to Mr. Connors, there are no engineering controls, land use restrictions or institutional controls in place, filed or recorded under federal, tribal, state or local law.

4.3 Specialized knowledge or experience

Mr. Connors does not have specialized knowledge or experience related to the Site or nearby properties.

4.4 Purchase Price

Mr. Connors indicated that the purchase price paid or being paid for the property reasonably reflects the fair market value of the property.

4.5 Commonly Known or Reasonably Ascertainable Information

Mr. Connors is aware of commonly known or reasonably ascertainable information about the property that would help the environmental professional to identify conditions indicative of releases or threatened releases at the Site. Specifically, Mr. Connors identified the past use of the property as a dry cleaner and taxi service.

4.6 Obvious Indicators

Mr. Connors is not aware of any obvious indicators that point to the presence or likely presence of contamination at the property.

4.6 Obvious Indicators

Mr. Connors is not aware of any obvious indicators that point to the presence or likely presence of contamination at the property.

Appendix I includes the completed user questionnaire.

5.0 RECORDS REVIEW

5.1 Standard Environmental Records Sources

Federal and state environmental regulatory information provided by Environmental EDR was reviewed at the radii defined in 40 CFR 312.26 (see Appendix A). Any sites unplottable by EDR were also reviewed, to the extent practical based on the site name and address, to assess whether they are also present within their appropriate radii. Any relevant listings such as those for the Site or any adjacent sites are included in the following table. Refer to Appendix A for complete acronym definitions.

Site Listings

Site Database Listings	Address/Name	Summary
RCRA NonGen/NLR, FINDS, ECHO, NY Manifest, EDR Historic Cleaner, Drycleaners, LTANKS, NY Spills, CBS, CBS AST	1198-1208 Jefferson Ave./Pendrick Laundry & Pendrick Laundry Inc./ Angelica Textile Services, Inc.	<p>Pendrick Laundry Inc. is listed as a RCRA non-generator of hazardous waste with no reported violations in addition to being included in the EDR dry cleaners database. Pendrick Laundry was identified as a small quantity generator of “other state regulated wastes” in at least 1993 and a large quantity generator of “spent halogenated solvents” on May 20, 1985. Pendrick Laundry Inc. is also included in the FINDS, ECHO, and NY Manifest databases. NY Manifest reports halogenated solvents contained within metal drums and barrels.</p> <p>Pendrick Laundry Inc. (also identified as Buffalo Institutional Service and Spotless Cleaning Co.) is listed as a historic cleaner/drycleaner database from at least 1940 through at least 2002.</p> <p>The following spills were identified:</p> <ul style="list-style-type: none"> -Spill No. 8902796, dated June 17, 1989, identified as Angelica Textile Services, involved a drum of sodium hydrosulfite that was self-ignited from contact with water. The spill was “closed” by the NYSDEC on September 23, 1989. -Spill No. 9305238, dated July 27, 1993, identified as Angelica Textile Services, involved impacts encountered while removing a 500-gallon gasoline UST located east of the building within the roof overhang area (proximate to Smart Ride). One

		<p>1,000-gallon No. 2 fuel oil UST, formerly located proximate to the 500-gallon gasoline UST, is also identified as being removed. One 8,000-gallon No. 6 fuel oil UST is identified as being closed-in-place in-place and filled with concrete within the southern portion of the building. The spill was reclassified as “closed” by the NYSDEC on January 28, 1994.</p> <p>-Spill No. 9501902, dated May 1, 1995, identified as Angelica Textile Services, involved poor housekeeping practices with drums and machinery present behind the building. The spill was “closed” by the NYSDEC on May 30, 1995.</p> <p>Two ASTs were identified under the CBS listings as follows:</p> <p>-Tank 1: 1,000-gallon sodium hydroxide AST closed in 1999.</p> <p>-Tank 2: 1,000-gallon chlorine AST closed in 1999.</p>
ERNS	1198 Jefferson Avenue	<p>1198 Jefferson Avenue is included in the ERNS database due to fumes caused by water splashed into a drum at a laundry mat in 1989. The material spilled is identified as sodium hydrosulfide.</p>

Adjacent Property Listings

Adjacent Listings	Database	Address/Name	Summary
BCP		1140 and 1162 Jefferson Avenue/Jefferson Avenue Apartments	<p>This 1.57 acre adjacent property is identified as a BCP Site with a variety of historic commercial operations including automotive repair, a dealership service department, a trucking operation, paints and varnish/oils operations, sheet metal works and machine shops. Fill materials located across the Site are impacted with PAHs and/or metals at concentrations exceeding Part 375 SCOs.</p> <p>TurnKey is involved with this project. The RI has recently been completed. IRM activities with excavation of fill material from this property are planned for the near future.</p>
NY Spills		Jefferson & Northampton/NYNEX	<p>Spill No. 9601909, dated May 8, 1995 involved equipment failure of a hydraulic line and the release of 20 gallons of hydraulic oil The spill was addressed was reclassified as “closed” by the NYDEC on November 18, 1996.</p>

PHASE I ESA
1200 JEFFERSON AVENUE AND ASSOCIATED PARCELS

NY Spills	Jefferson and Northampton/Abandoned Drums of Paint	Spill No. 9413833, dated November 1, 1994 involved the presence of more than 50 abandoned drums of paint, thinners, varnish, lacquer, etc. and more than 40 pails of paint with the possibility of a release to the environment. The spill was reclassified as “closed” by the NYSDEC on January 31, 1995.
SEMS-Archive, RCRA Non-Generator, Manifest	Intersection of Jefferson and Northampton Street/Jefferson Street Drum	These listings, presumably associated with Spill No. 9413833 discussed above, indicated that this presumed adjacent property is a removal only site with no site assessment work needed. The RCRA listings indicate LQG status in at least 1996 with non-listed ignitable wastes shipped off the property in 1995
EDR Historic Auto	1195 Jefferson Ave./Stadium Service Station	The adjacent property east of the Site is listed as a gasoline and oil service station from at least 1940 through at least 1972.
	1199 Jefferson Ave./ Pacific Auto Service	The adjacent property east of the Site is listed as an automobile repairing/garage facility in at least 1930.
	1209 Jefferson Ave./Philip D. Simon Garage	The adjacent property east of the Site is listed as an automobile garage in at least 1930.
	212 Eaton St./Robert H. Buss Auto Repair	The adjacent property north of the Site is listed as an automobile repairing facility in at least 1940 through at least 1950.
	1187 Jefferson Ave./Hall Service/Gas Station	The adjacent property southeast of the Site is listed as a gasoline and oil service station from at least 1940 through at least 1960.
NY Spills	1223 Jefferson Ave./Fire House Engine 21 Ladder	Spill No. 0506213, dated August 19, 2005, involved a 55-gallon drum with an unknown material. The spill was reported “closed” by the NYSDEC on August 23, 2005.
EDR Historic Cleaner, UST	1229 Jefferson Ave./Leo A. Tschopp Clothing Cleaner/Engine 21	The adjacent property northeast of the Site, identified as Leo A. Tschopp Clothing Cleaner, is listed as a cleaner and dryer facility in at least 1946. One 1,000-gallon diesel fuel oil UST, installed on February 3, 2000, is listed as active and in service.

Nearby Properties

Additional regulatory listings were identified for nearby properties. Brief summaries of the relevant listings are provided in the table below.

Nearby Database Listings	Address/Name	Summary
SHWS, SEMS-Archive, Eng/Inst Controls, RCRA, Manifest	84 Kingsley Street/Diarsenol Company	This property, located over one-eighth mile from the Site, is a former waste disposal area. Listing details indicate that remediation is complete and the property is not considered a threat to the environment. This property is classified as “properly closed – requires continued management.”
NY Spills and LTANKS	Several properties	The remaining spill incidents identified within the search radii for nearby properties are classified as “inactive” or “closed” by the NYSDEC.
Numerous Database Listings	Various properties	The numerous remaining regulatory listings were reviewed by TurnKey and none of the information suggested a specific environmental concern at the Site; see below for additional information.

In addition to the nearby properties listed above, several additional sites located proximate to the Site are listed on one or more environmental databases. However based on TurnKey’s review, each of these additional sites falls in one or more of the following categories:

- It is listed on databases that indicate a potential for, but not an actual documented current or historical release (e.g., RCRA small quantity generator or large quantity generator; registered chemical bulk storage or petroleum bulk storage sites). As such, these sites are not considered to pose an REC at the Site due to absence of a documented release.
- It is located greater than one-eighth mile from the Site, and is not considered an REC based on the distance from the Site.
- It is present at a location that is not expected to pose potential for impact on the Site due to topography and likely groundwater flow direction, and is not considered an REC based on unlikelihood for impacts associated with migration of contaminants onto the Site.

The discussion included above regarding adjacent and surrounding properties is based on information supplied to TurnKey as well as observations of nearby properties at the time of the Site reconnaissance. Further study would be required to positively confirm whether the Site has been impacted by nearby properties. It is also important to note that the environmental history and status of nearby properties, real or perceived, can affect the valuation of the target property.

5.2 Additional Environmental Record Sources

To augment the information provided by EDR, a FOIA request was forwarded to the NYSDEC for information concerning the Site (see Appendix B). The information obtained from the FOIA response appeared generally consistent with the Site regulatory listings summarized above. In response to the FOIL, the NYSDEC provided previous studies/documents such as spill reports associated with the Site. That additional information was included in the regulatory tables above, where applicable.

TurnKey also completed a search on the NYSDEC website of readily available records for the Site, including an Environmental Site Database Search for spills, remedial sites and bulk storage facilities. A search of the USEPA Envirofacts website was also completed. The information obtained from the on-line research and the NYSDEC FOIA response appeared generally consistent with the Site regulatory listings summarized above.

5.3 Physical Setting Sources

Figure 1 shows the Site on an undated USGS Topographic Map, Buffalo NE Quadrangle. The Site is located in a highly developed residential and commercial area. Due to extensive development in the area of the Site, individual structures are not shown on the map.

Groundwater flow is likely to the north toward Scajaquada Creek. Local groundwater flow, however, may be influenced by subsurface features, such as excavations, utilities, and localized fill-conditions.

5.4 Historical Use

The historical use of the Site has been researched through review of previous studies, historic Sanborn maps, historic aerial photographs, municipal records, historic topographic maps, and/or other reasonably obtainable documents. The following sections summarize TurnKey’s research.

5.4.1 Historic Aerial Photographs

Historical aerial photographs serve to reveal former topography, buildings, structures and man-made works such as canals, lagoons and railroads that may have been altered or may no longer be in existence. Historical aerial photographs were obtained for additional historical information relative to the Site and surrounding area. Appendix C includes copies of the aerial photographs provided by EDR. Visual observations were limited on some aerial photographs due to poor quality.

YEAR	OBSERVATIONS
1938-1995	
Site	The site appears to be developed with the existing building and presumed former buildings on the northern and western portions of the Site.
North	Commercial and residential
South	Commercial and residential
East	Commercial and residential
West	Residential
2006-2011	
Site	The existing building appears in its current configuration. Former buildings are no longer present.
North	Commercial and residential
South	Commercial and residential
East	Commercial and residential
West	Residential

5.4.2 Historical Sanborn Maps

Sanborn maps serve to reveal former buildings, building uses, and man-made works such as canals, lagoons and railroads that may have been altered or may no longer be in existence. Historic addresses identified for the Site were identified as 1198-1222 Jefferson Ave., 328-330 Northampton St., and 211 Eaton St. The following table summarizes the maps. Appendix D includes copies of the Sanborn Maps provided by EDR.

YEAR	OBSERVATIONS
1893	
Site	The Site consists of multiple former commercial and residential structures. Commercial operations are identified as a meat shop, a wagon shop, a blacksmith, a coal, wood, hay company, storefronts and a saloon.
North	Saloon and residential
South	Commercial stores and residential
East	Saloon, undertaker, commercial stores and residential
West	Residential
1899	
Site	The Site appears generally consistent with above with former residential and commercial buildings. Commercial operations include a sausage factory, a paint shop, a blacksmith, a bowling alley, a coal shed and a harness shop. An ice house and smoke shop are also located on-Site.
North	Commercial stores and residential
South	Commercial stores and residential
East	Drug store, saloons, plumbers, cobbler, offices and commercial stores.
West	Residential
1926	
Site	The Site appears to be developed with a presumed original portion of the existing building identified as being used for auto painting, auto storage, upholstery, storage and general painting. [TurnKey is aware of discrepancies relative to the construction date of the existing building as municipal records indicate the original portion of the building as being built in 1938.] Former commercial buildings appear on the northern portion of the Site with operations including household storage and storefronts and on the southern portion of the Site with sheet metal works and a storefront. A former residence is located on the western portion of the Site. A gasoline UST appears east adjacent to the Site within the Jefferson Street right-of-way.
North	Automotive repair, commercial stores and residential
South	Automotive and storage, commercial stores and residential.
East	Drug store and commercial stores with 20 car garage.
West	Residential
1950	
Site	Operations within the original portion of the existing building include dry cleaning, laundry and a vehicle garage. A gasoline UST appears east of the garage and an oil AST is identified along the north interior wall of the garage. Former buildings on the northern portion of the Site are identified as storefronts a restaurant and a paint/wallpaper shop. Fire ruins are identified north of the original portion of the existing building. A former residence remains on the western portion of the Site.

North	Automotive repair, restaurant and commercial store.
South	Paints and varnish, commercial business and residential.
East	Gasoline filling stations with two gasoline USTs and commercial stores. An additional filling station with three gasoline USTs appears southeast adjacent to the Site.
West	Residential
1986	
Site	The existing building appears in its current configuration with a laundry operation, a vehicle garage and commercial operations (specific uses not identified). A former restaurant and commercial building appear on the northern portion of the Site.
North	Automobile wash, and restaurant.
South	Parking lot and residential.
East	Candy manufacturer, gasoline filling station (no tanks depicted), parking lot and commercial stores. The southeast filling station is now identified as a used auto sales business.
West	Residential

5.4.3 Historical City Directories

Historic city directories, dated between 1925 and 2014, were reviewed (generally in five-year intervals) through an EDR database search for additional information regarding the Site. Addresses are included where listings were identified. Operations of environmental concern are shown as bold. Appendix E includes a copy of the abstract report.

Year	Address	Site Listing(s)
2014	1202 Jefferson Ave	Smart Ride Ltd., FFG Enterprises Ltd.
2010	1202 Jefferson Ave	FFG Enterprises Ltd. Spotless One Cleaning Co., Smart Ride Ltd.
2008	1202 Jefferson Ave	FFG Enterprises Ltd. Parking stations & garages
2001	1198 Jefferson Ave	Angelica Healthcare Clinic
	1218 Jefferson Ave	Club 1218 social club
1998	1198 Jefferson Ave	Linen supply, Angelica Textile Services
	1218 Jefferson Ave	Club 1218 drinking places
1992	1198 Jefferson Ave	Buffalo Institutional Service
	1212 Jefferson Ave	Vacant
	1216 Jefferson Ave	Vacant
	1218 Jefferson Ave	Club Twelve Eighteen tavern
1985	1198 Jefferson Ave	Pendrick Laundry Inc., Buffalo Institutional Service laundry
	1212 Jefferson Ave	Buffalo Amusement & Vending Co. sales & service
	1216 Jefferson Ave	Vacant
	1218 Jefferson Ave	Club Twelve Eighteen tavern
	1222 Jefferson Ave	Vacant
1980	1198 Jefferson Ave	Al Jo Cleaners diaper service, Pendrick Laundry Inc.
	1212 Jefferson Ave	Buffalo Amusement & Vending Co. sales & service
	1216 Jefferson Ave	Turquoise Diner
	1218 Jefferson Ave	Club Twelve Eighteen tavern
	1222 Jefferson Ave	Individual tenant, Allen Construction Co.
1975	1198 Jefferson Ave	Tidy Didy Service diaper service, Pendrick Laundry Inc.

PHASE I ESA
1200 JEFFERSON AVENUE AND ASSOCIATED PARCELS

	1212 Jefferson Ave	Buffalo Amusements vending machines & sen.
	1216 Jefferson Ave	Kirkland Diner
	1218 Jefferson Ave	Club Twelve Eighteen tavern
	1222 Jefferson Ave	Individual tenant, vacant
	328 Northampton St	Vacant
1970	1198 Jefferson Ave	Pendrick Laundry Inc.
	1212 Jefferson Ave	Vacant
	1216 Jefferson Ave	Turquoise Diner Restaurant
	1218 Jefferson Ave	General Catering Service Inc.
	1220 Jefferson Ave	Vacant
	1222 Jefferson Ave	Individual tenants
	328 Northampton St	Individual tenants
1964	1198 Jefferson Ave	Pendrick Laundry Inc.
	1212 Jefferson Ave	Storage
	1216 Jefferson Ave	Turquoise Diner
	1218 Jefferson Ave	Vacant
	1220 Jefferson Ave	Vacant
	1222 Jefferson Ave	Individual tenant, Hadley's Wallpaper & Paint
	328 Northampton St	Individual tenants
1960	1198 Jefferson Ave	Pendrick Laundry Inc.
	1200 Jefferson Ave	Individual tenant
	1212 Jefferson Ave	Vacant
	1216 Jefferson Ave	Individual tenant, Brochman's Restaurant
	1218 Jefferson Ave	Stadium Post No. 1368 VFW
	1222 Jefferson Ave	Individual tenant, wallpaper retail
	328 Northampton St	Individual tenants
1955	1198 Jefferson Ave	Pendrick Laundry Inc.
	1212 Jefferson Ave	LJ Coon Heating
	1216 Jefferson Ave	Individual tenant, Brockman's Restaurant
	1218 Jefferson Ave	Stadium Post No. 1369 VFW
	1222 Jefferson Ave	Individual tenant, wallpaper
	328 Northampton St	Individual tenant
1950	1198 Jefferson Ave	Pendrick Laundry Inc. plant
	1202 Jefferson Ave	Pendrick Laundry Inc.
	1212 Jefferson Ave	Vacant
	1216 Jefferson Ave	Individual tenant, Restaurant
	1218 Jefferson Ave	Stadium Post No. 1369 VFW
	1220 Jefferson Ave	Barber
	1222 Jefferson Ave	Individual tenants, wallpaper
	328 Northampton St	Individual tenant
	211 Eaton St	Warehouse
1946	1198 Jefferson Ave	Pendrick Laundry Inc. plant
	1202 Jefferson Ave	Pendrick Laundry Inc.
	1212 Jefferson Ave	Acme Plate Glass Co., Amthor Glass & Mirror Co.
	1216 Jefferson Ave	Individual tenant, Restaurant
	1220 Jefferson Ave	Barber
	1222 Jefferson Ave	Individual tenants, wallpaper
	328 Northampton St	Individual tenant
	211 Eaton St	Storeroom
1940	1198 Jefferson Ave	Grocery and meats
	1202 Jefferson Ave	Pendrick Laundry Inc.
	1212 Jefferson Ave	EJ Barry & Co. warehouse
	1216 Jefferson Ave	Individual tenant, Restaurant

	1218 Jefferson Ave	Individual tenant, tailor
	1220 Jefferson Ave	Barber
	1222 Jefferson Ave	Individual tenant, wallpaper
	328 Northampton St	Vacant
	211 Eaton St	Umbrellas
1935	1198 Jefferson Ave	Gustaph A. Weiss meats
	1200 Jefferson Ave	Auto body manufacturer
	1204 Jefferson Ave	Auto body manufacturer
	1210 Jefferson Ave	Reliable Furniture Works
	1212 Jefferson Ave	EJ Barry & Co. warehouse
	1214 Jefferson Ave	EJ Barry & Co. warehouse
	1216 Jefferson Ave	Vacant
	1218 Jefferson Ave	Tailor
	1220 Jefferson Ave	Barber
	328 Northampton St	Individual tenant
211 Eaton St	Umbrellas	
1930	1198 Jefferson Ave	Gustav A. Weiss meats
	1200 Jefferson Ave	Auto painter
	1204 Jefferson Ave	Auto painter
	1210 Jefferson Ave	Individual tenant, Reliable Furniture Works
	1212 Jefferson Ave	EJ Barry & Co. warehouse
	1214 Jefferson Ave	EJ Barry & Co. warehouse
	1216 Jefferson Ave	Individual tenant, D. Tran & Bingeman soft drinks, Jefferson Extract. Co.
	1218 Jefferson Ave	Individual tenant, tailor
	328 Northampton St	Vacant
	211 Eaton St	Umbrellas
1925	1210 Jefferson Ave	Furniture repair
	1212 Jefferson Ave	Storage warehouse
	1216 Jefferson Ave	Individual tenant, salesman, grocer
	1218 Jefferson Ave	Individual tenant, tailors
	1222 Jefferson Ave	Food service
	328 Northampton St	Salesman

5.4.4 Historical Topographic Maps

Historical topographic maps were reviewed for additional information regarding the Site. Appendix F includes copies of the maps.

YEAR	OBSERVATIONS
1894-1901	
Site	Site is developed with presumed former buildings. Roadways are shown and appear consistent in the vicinity of the Site from 1894 through 2013.
1946-2013	
Site	Due to extensive development in the area of the Site, individual structures are not shown. Roadways remain consistent with historic development.

5.4.5 Municipal Records

Records readily available at the City of Buffalo municipal offices (Assessor, Building and Fire Departments) as well as records available online from the Erie County GIS were reviewed for additional information relative to the Site. TurnKey also researched historic addresses identified for the Site through review of Sanborn maps. Note that a FOIL was submitted to the City of Buffalo as required to access their records. The following summarizes municipal records; copies of the pertinent records are included in Appendix G.

- The Site, Tax ID No.157.57-2-33 through 38, measures approximately 0.93-acres and is currently owned by 1200 Jefferson Properties LLC.
- Past owners were identified as Jeff-North Corp., Pendrick Laundry and Dry Cleaners, Inc., Pendrick Laundry Inc., Acme Glass, Rachel Maten, Jessie Jackson, Henry Landsheft, Clark Bono, Angelica Healthcare, and the City of Buffalo.
- The northern/original portion of the building at 1212 Jefferson measures 10,668 square feet and was built in 1938. The remainder of the building addressed at 1200 Jefferson was built in 1940 and measures 14,903 square feet.
- The Site is supplied with and has access to natural-gas, municipal sanitary sewer, public water and electric.
- The following records associated with environmental concerns appear to involve the Site:
 - 1921 – One-story brick addition to paint shop, a presumed former building (1204 Jefferson).
 - 1935 – Use premises for a laundry operation (1200-1204 Jefferson).
 - 1936 – Alter and repair brick laundry facility (1202-1204 Jefferson).
 - 1937 – Install 5,000-gallon fuel oil UST apparently within a one-story brick building (former public garage) under renovation for use as a laundry facility by Pendrick’s Laundry Co (1204-1208 Jefferson). The tank is identified as being installed within a “clay pit” and covered with three feet of fill and concrete.
 - 1939 – A Fire Department document indicates final inspection of a 280-gallon gasoline UST installed for private use at the Pendrick Laundry facility (1202 Jefferson).
 - 1940 – Install one 550-gallon UST (1200 Jefferson). Location not identified.

- 1940 – Install one 550-gallon gasoline UST at Pendrick Laundry (1208 Jefferson). A Fire Department record indicates that this 550-gallon UST replaced a previous 280-gallon UST.
- 1945 – A Fire Department Survey Document indicates the presence of one 550-gallon gasoline UST and an associated pump unit (1202 Jefferson). An accompanying hand-drawn sketch depicts the tank and pump within a vacant lot along the south wall of a presumed former furniture storage warehouse (north of the Pendrick laundry facility).
- 1954 – Install one 550-gallon UST (1200 Jefferson). Location not identified.
- 1961 – Repair laundry and garage due to fire damage (1204 Jefferson)
- 1989 – Fire record indicates chemical spill at laundry facility (1198 Jefferson). An additional document indicates the presence of three unlabeled 55-gallon drums that were on their sides and corroding at the rear of the Pendrick Laundry facility (1198 Jefferson).
- 1993 – Remove one 550-gallon UST and one 1,000-gallon UST (1202 Jefferson). A hand-drawn sketch depicts the USTs east of the building proximate to the roof overhang area with access to the Smart Ride space.

TurnKey interviewed the City of Buffalo Assessor relative to the Site; additional information is provided below in Section 7.2.

5.4.6 Site History Provided by Site Contact

According to the site contact, current tenants/operations have been present for at least the past two years.

5.4.7 Abstract of Title

Abstract of Title information was not provided to TurnKey.

5.4.8 Previous Assessments

No previous studies involving the Site were provided to TurnKey.

5.4.9 Summary of Historic Uses

Approximate Years	Reported or Suspected Use	Owner/Occupant
At least 1893 to current	<p>Developed with former buildings from at least 1893 to prior to 2006 with commercial operations including painting/paint shop, sheet metal works, furniture repair, a tailor, a blacksmith, a sausage factory and a coal, wood and hay company.</p> <p>The original portion of existing building was constructed prior to 1926 with subsequent additions. Operations within the existing building included laundry/dry cleaning from at least 1935 through at least 2010. Additional commercial operation within the existing building included automotive painting from at least 1926 through at least 1930, auto body manufacturing/fabrication in at least 1935, and a garage/automotive repair facility since at least 1950.</p>	<p>Historic owners/occupants included, Pendrick Laundry and Dry Cleaners, Inc., Pendrick Laundry Inc., Jeff-North Corp., Acme Glass, Rachel Maten, Jessie Jackson, Henry Landsheft, Clark Bono, Angelica Healthcare, and the City of Buffalo.</p> <p>Current owner is 1200 Jefferson Properties LLC with current occupants including True Vine New Life Church (south portion of building) and Zee’s Property Services Inc.</p>

The following summarizes the tank history of the Site and other environmental concerns as per municipal records and historic Sanborn maps:

- 1926 – One gasoline tank appears east adjacent to the Site within the Jefferson Street right-of-way.
- 1937 – Install 5,000-gallon fuel oil UST apparently within a one-story brick building (former public garage) under renovation for use as a laundry facility by Pendrick’s Laundry Co (1204-1208 Jefferson). The tank is identified as being installed within a “clay pit” and covered with three feet of fill and concrete.
- 1939 – A Fire Department document indicates final inspection of a 280-gallon gasoline UST installed for private use at the Pendrick Laundry facility (1202 Jefferson).
- 1940 – Install one 550-gallon UST (1200 Jefferson). Location not identified.
- 1940 – Install one 550-gallon gasoline UST at Pendrick Laundry (1208 Jefferson). A Fire Department record indicates that this 550-gallon UST replaced a previous 280-gallon UST.
- 1945 – A Fire Department Survey Document indicates the presence of one 550-gallon gasoline UST and an associated pump unit (1202 Jefferson). An accompanying hand-

drawn sketch depicts the tank and pump within a vacant lot along the south wall of a presumed former furniture storage warehouse (north of the Pendrick laundry facility).

- 1950 – One gasoline tank appears on the eastern portion of the Site (east of the garage) and an oil AST is identified along the north interior wall of the garage.
- 1954 – Install one 550-gallon UST (1200 Jefferson). Location not identified.
- 1961 – Repair laundry and garage due to fire damage (1204 Jefferson). A former building is identified as “fire ruins” on the 1950 Sanborn map. TurnKey believes such are separate fire events/buildings.
- 1989 – Fire record indicates chemical spill at laundry facility (1198 Jefferson). An additional document indicates the presence of three unlabeled 55-gallon drums that were on their sides and corroding at the rear of the Pendrick Laundry facility (1198 Jefferson).
- 1993 – Remove one 550-gallon UST and one 1,000-gallon UST (1202 Jefferson). A hand-drawn sketch depicts the USTs east of the building proximate to the roof overhang area with access to the Smart Ride space.

Regarding adjacent properties, such have a history of automotive repair and gasoline station operations. The south adjacent property referred to as the Jefferson Avenue Apartments Site was successfully entered into the BCP due to the presence of impacted fill materials.

5.5 Environmental Liens

TurnKey is not aware of any formal environmental liens, enforcement action, civil, judicial or administrative enforcement cases in connection with the Site.

6.0 SITE RECONNAISSANCE

6.1 Methodology and Limiting Conditions

A visual review of the Site was completed to document Site conditions and identify potential RECs. The presence of parked vehicles, stored materials/equipment, dense vegetation and snow cover hindered observations of ground surfaces at the time of the Site reconnaissance. In addition, tenant spaces occupied by True Vine New Life Church (south portion of building) and Zee's Property Services Inc. (north portion of building) were inaccessible to TurnKey at the time of the site visit.

6.2 General Site Setting

Mr. Bryan Mayback of TurnKey performed the Site reconnaissance on January 22, 2018. TurnKey was accompanied by the property manager reportedly associated with the Site for approximately two years.

Appendix H includes photographs taken during the Site reconnaissance.

6.3 Site Visit Findings

6.3.1 Current On-Site Operations

One structure is present on the Site. The structure includes four tenants/operations: a maintenance warehouse, True Vine New Life Church, Smart Ride (automotive service of cab fleet vehicles) and Zee's Property Services Inc. (operations unknown, possible storage).

6.3.2 Storage Tanks

TurnKey is aware of previous USTs at the Site including at least one UST that was closed-in-place in the southern portion of the building.

TurnKey observed a suspected former UST area with newly poured concrete east of the existing building proximate to a roof overhang and overhead door associated with Smart Ride.

Two pipes protruding from the ground on both sides of the Smart Ride overhead door are suspected to be associated with a historic fence/security gate.

6.3.3 Hazardous or Regulated Materials

Automotive-related fluids such as oil, antifreeze and brake fluid were noted in containers of five-gallons or less and 55-gallon drums within the automotive repair portion of Smart Ride. Black staining was noted proximate to hazardous/regulated materials, including areas proximate to a 55-gallon drum and a floor drain.

Maintenance materials such as roofing tar/aluminum, paints and thinners were noted on-Site in containers of five-gallons or less.

6.3.4 Solid, Hazardous or Regulated Wastes

Waste automotive fluids including waste oil and waste antifreeze are generated on-Site at Smart Ride and such are stored in 10-gallon and 30-gallon containers. Black staining was noted to concrete ground surfaces including areas proximate to waste fluid containers and a floor drain.

General refuse generated on-Site is stored in bags/bins that are picked up regularly by the City of Buffalo.

6.3.5 Aboveground Lift

An above-ground vehicle lift system is located within the automotive repair portion of Smart Ride.

6.3.6 Concrete Disturbances

Concrete disturbances, likely associated with former laundry and dry cleaning equipment, were noted throughout the current maintenance warehouse. Additional interior concrete disturbances were noted proximate to overhead door; such are suspected to be associated with a sewer cleanout/floor drain system.

6.3.7 Fill

Due to the urban location of the Site, as former buildings were located on current vacant land portions of the Site, there is the potential for fill materials from unknown origins at the Site.

6.3.8 Suspected Former Building Foundation

Concrete exposed on vacant land north of the existing building is suspected to be associated with a former building foundation.

6.3.9 Staining/Spillage and Pools of Liquid

Black staining was noted throughout the automotive repair portion of Smart Ride, including areas proximate to floor drains.

6.3.10 Miscellaneous Debris

Miscellaneous debris including waste vehicle tires, televisions, etc. was noted on exterior portions of the Site.

6.3.11 Stressed and/or Dead Vegetation

None observed.

6.3.12 Odors

None noted.

6.3.13 Unidentified Substance Containers

None observed.

6.3.14 Heating/Cooling

Natural-gas fired ceiling-mounted units are currently used on-Site.

6.3.15 Wastewaters

The Site is currently connected to the municipal sanitary sewer system.

6.3.16 Potable Water Supply/Wells

The Site is serviced by the municipal water supply.

6.3.17 Drains and Sumps

Three floor drains were noted within the automotive repair portion of the building. TurnKey noted the presence of black staining and a sheen on liquid within the western-most floor drain. While the drain system likely discharges into the municipal sanitary sewer system, the integrity of the system is unknown.

A circular disturbance west of the building may have been a former storm drain location; however, this could not be confirmed.

No sumps were observed within the building.

6.3.18 Air Emissions

An inactive brick vent stack, possibly for an incinerator, was noted off the west wall of the building. The vent stack appeared to have been sealed shut from within the building.

6.3.19 Pits, Ponds and Lagoons

None observed.

6.3.20 Septic System

None observed.

6.3.21 PCBs

Electronic equipment/wastes such as light ballasts could contain PCBs. In addition, three utility-owned pole-mounted transformers were noted south of the building. One additional utility-owned pole-mounted was observed along the western property line.

6.3.22 Previous Intrusive Work

Evidence of four geotechnical borings was observed in areas around the perimeter of the existing building.

As previously indicated, TurnKey is aware of previous tank removal activities at the Site.

6.3.23 Adjacent Property Use

Adjacent properties are currently used residentially and commercially. East adjacent operations currently include automotive repair. In addition, the south adjacent property is a current BCP Site (Jefferson Avenue Apartments Site) due to the presence of impacted fill materials.

6.4 Summary of Site Reconnaissance Potential Concerns

The following potential environmental concerns were identified at the time of the Site reconnaissance:

- On-Site operations include fleet vehicle repair with storage and use of hazardous/regulated materials in 55-gallon drums and containers of five-gallons or less. In addition, hazardous/regulated wastes such as waste oil and waste antifreeze are generated from automotive repair and such are stored in 10-gallon and 30-gallon containers.
- Black staining was noted to concrete ground surfaces throughout the automotive repair portion of the building, including areas proximate to floor drains. Black staining and a sheen was noted on liquid within the western-most floor drain within the automotive repair area. The integrity of the drain system is unknown.
- TurnKey is aware of previous USTs at the Site including at least one UST that was reportedly closed-in-place in the southern portion of the building. TurnKey observed a suspected former UST area with newly poured concrete east of the existing building proximate to a roof overhang and overhead door associated with Smart Ride.
- Concrete disturbances, likely associated with former laundry and dry cleaning equipment, were noted throughout the current maintenance warehouse. Additional interior concrete disturbances were noted proximate to overhead door; such are suspected by TurnKey to be associated with a sewer cleanout/floor drain system.
- Concrete exposed on vacant land north of the existing building is suspected to be associated with a former building foundation.
- A circular disturbance west of the building may have been a former storm drain location; however, this could not be confirmed.
- An inactive brick vent stack, possibly for an incinerator, was noted off the west wall of the building. The vent stack appeared to have been sealed shut from within the building. There is the potential for remaining ash materials within the stack.
- Electronic equipment/wastes such as light ballasts could contain PCBs.

- Miscellaneous debris including waste vehicle tires, televisions, etc. was noted on exterior portions of the Site.
- Due to the urban location of the Site, especially as former buildings were located on current vacant land portions of the Site, there is the potential for fill materials from unknown origins at the Site.
- East adjacent operations currently include automotive repair. In addition, the south adjacent property is a current BCP Site (Jefferson Avenue Apartments Site).

7.0 INTERVIEWS

7.1 Site Owner

An Environmental Questionnaire requesting information on any known environmental hazards or impacts at the Site was completed by Mr. Matt Connors. Appendix I includes the completed questionnaire. The following summarizes the information provided by Mr. Connors:

- The Site is currently used for storage/warehousing, a taxi service operation and a church.
- The intended use of the Site is storage and light manufacturing.
- Mr. Connors is unaware of any pending, threatened or past litigation or administrative proceedings relevant to hazardous substances or petroleum products in, on or from the Site. Further, Mr. Connors is unaware of any notices from any governmental entity regarding any possible violation of environmental laws or possible liability relating to hazardous substances or petroleum products related to the Site.

7.2 Municipal Interview

TurnKey interviewed the City of Buffalo Assessor, Jeremy Martz, on January 16, 2018 for additional information relative to the Site. Although Mr. Martz has limited knowledge of the Site, he indicated that he believes an existing UST remains on-site. TurnKey suspects the Mr. Martz may be referring to the closed-in-place No. 6 fuel oil UST.

7.3 Former Site Owner/Operator

Former owners/operators were not interviewed as part of this assessment.

8.0 OTHER ENVIRONMENTAL CONSIDERATIONS

Other environmental considerations are discussed below. Such include non-scope considerations, described under ASTM E1527-13 as ancillary conditions that are typically outside the standard Phase I scope of practice. Non-scope considerations, such as asbestos, lead, radon, wetlands and mold, are not considered RECs under ASTM E1527-13, but may represent health or environmental issues impacting the Site and/or property value.

8.1 Asbestos

Based on the age of the existing building, the potential for asbestos exists. Suspect ACMs including, but not limited to, drywall/plaster, pipe wrap, floor tiles and ceiling tiles were noted at the time of the site visit. Asbestos could also be present in roofing materials. No significantly damaged materials were observed at the time of the site visit.

8.2 Lead Paint, Pipes and Soldering

Based on the age of the existing building, the potential for lead-based paint exists. No peeling/chipping paint was observed at the time of the site reconnaissance.

8.3 Radon

Research in the area of the Site completed by the New York State Department of Health - Bureau of Environmental Radiation Protection (Radon) suggests an average basement radon concentration of 1.14 pCi/L in the area of the Site, which is below the USEPA action level of 4.0 pCi/L. As such, radon is not anticipated to be a concern.

8.4 Wetlands and Flood Zones

The EDR regulatory database includes general information on wetlands and flood zones. No wetland or flood zone areas were identified on-site or adjacent to the Site.

8.5 Microbial Contamination (Mold)

No visual evidence of mold was noted at the time of the Site reconnaissance.

8.6 Vapor Encroachment Conditions

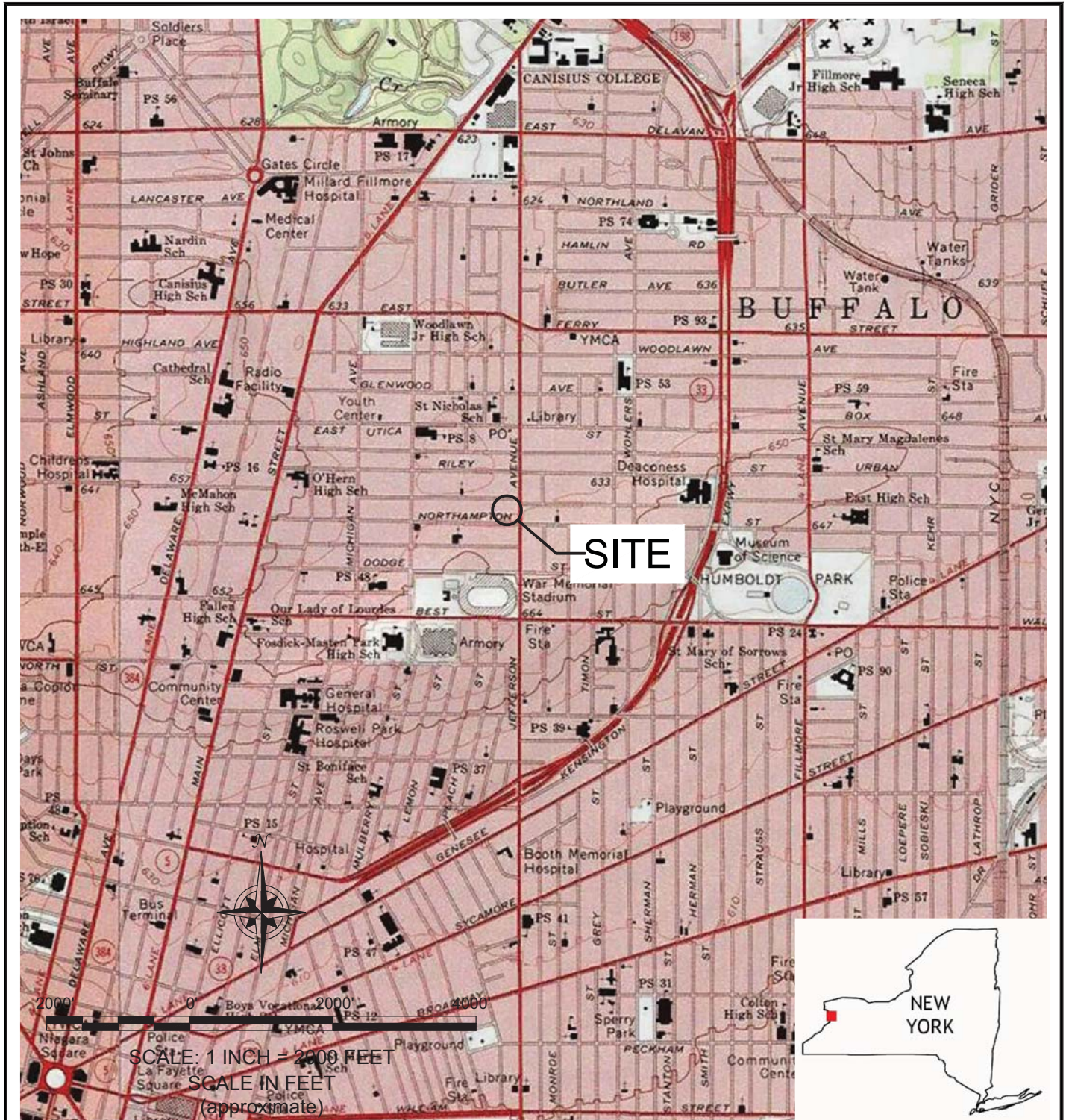
This assessment included review of the regulatory database discussed in Section 6.1 in relation to the ASTM E2600-10 Standard Guide for Vapor Encroachment Screening on Property Involved in Real Estate Transactions.

If soil or groundwater is contaminated with a volatile compound such as gasoline or solvents, that contaminant can migrate through the soil pore space and end up in the air inside of buildings, especially within basement areas. Soil vapors do not necessarily migrate along groundwater flow paths; they can also move up hydraulic gradients and can extend beyond a groundwater plume. The ASTM standard named this a VEC, which is a more recent environmental concern and there have been a significant number of sites where vapor intrusion has been discovered. The state and federal environmental regulators have "reopened" numerous spill and waste sites in order to assess whether vapor encroachment is a concern.

Historic laundry/dry cleaning operations at the Site are considered a potential VEC. Additional on-Site operations such as painting and automotive repair are also considered a potential VEC due to the reasonably anticipated use of hazardous/regulated materials.

FIGURES

FIGURE 1



F:\CAD\TurnKey\Sinatra\1200 Jefferson\Figure 1 - Site Location and Vicinity Map.dwg


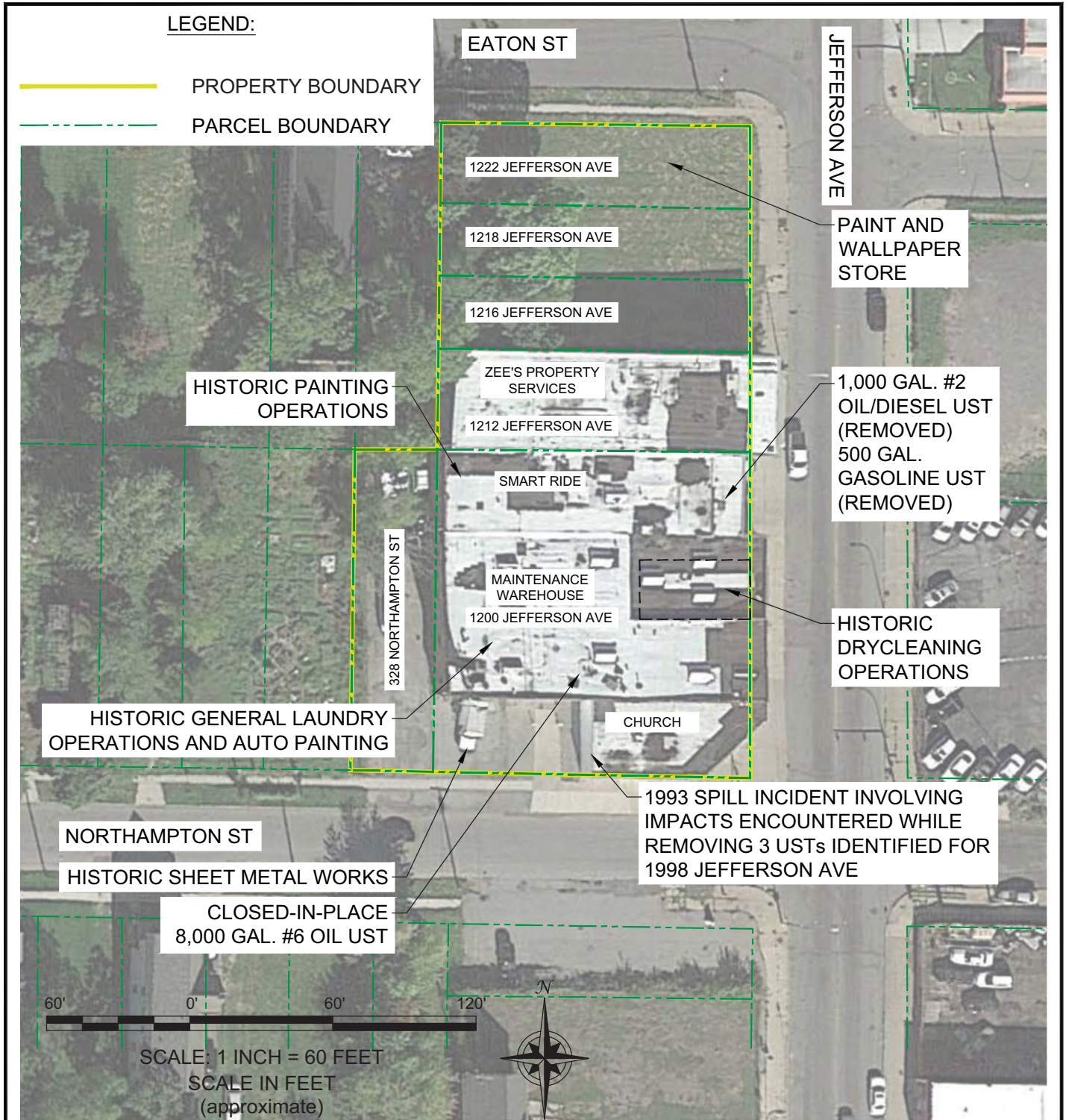

 <p>TURNKEY ENVIRONMENTAL RESTORATION, LLC</p>	<p>2558 HAMBURG TURNPIKE SUITE 300 BUFFALO, NY 14218 (716) 856-0635</p>
<p>SITE LOCATION AND VICINITY MAP</p> <p>PHASE I ENVIRONMENTAL SITE ASSESSMENT</p> <p>1200 JEFFERSON AVENUE AND ASSOCIATED PARCELS</p>	
<p>BUFFALO, NEW YORK</p> <p>PREPARED FOR</p> <p>SINATRA & COMPANY REALTY</p>	
<p>PROJECT NO.: 0239-018-001</p> <p>DATE: JANUARY 2018</p> <p>DRAFTED BY: CMS</p>	
<p><i>DISCLAIMER:</i> PROPERTY OF TURNKEY ENVIRONMENTAL RESTORATION, LLC. IMPORTANT: THIS DRAWING PRINT IS LOANED FOR MUTUAL ASSISTANCE AND AS SUCH IS SUBJECT TO RECALL AT ANY TIME. INFORMATION CONTAINED HEREON IS NOT TO BE DISCLOSED OR REPRODUCED IN ANY FORM FOR THE BENEFIT OF PARTIES OTHER THAN NECESSARY SUBCONTRACTORS & SUPPLIERS WITHOUT THE WRITTEN CONSENT OF TURNKEY ENVIRONMENTAL RESTORATION, LLC.</p>	

FIGURE 2

F:\CAD\TurnKey\Sinatra\1200 Jefferson\Figure 2 - Site Plan (Aerial).dwg

TURNKEY ENVIRONMENTAL RESTORATION, LLC

2558 HAMBURG TURNPIKE
SUITE 300
BUFFALO, NY 14218
(716) 856-0635

PROJECT NO.: 0239-018-001

DATE: JANUARY 2018

DRAFTED BY: CMS

SITE PLAN (AERIAL)

PHASE I ENVIRONMENTAL SITE ASSESSMENT

1200 JEFFERSON AVENUE AND ASSOCIATED PARCELS

BUFFALO, NEW YORK

PREPARED FOR

SINATRA & COMPANY REALTY

DISCLAIMER:
PROPERTY OF TURNKEY ENVIRONMENTAL RESTORATION, LLC. IMPORTANT: THIS DRAWING PRINT IS LOANED FOR MUTUAL ASSISTANCE AND AS SUCH IS SUBJECT TO RECALL AT ANY TIME. INFORMATION CONTAINED HEREON IS NOT TO BE DISCLOSED OR REPRODUCED IN ANY FORM FOR THE BENEFIT OF PARTIES OTHER THAN NECESSARY SUBCONTRACTORS & SUPPLIERS WITHOUT THE WRITTEN CONSENT OF TURNKEY ENVIRONMENTAL RESTORATION, LLC.

APPENDIX A

ENVIRONMENTAL DATABASE REPORT

Commercial Property

1200-1222 Jefferson Avenue and 328 Northampton
BUFFALO, NY 14208

Inquiry Number: 5168089.2s
February 01, 2018

The EDR Radius Map™ Report



6 Armstrong Road, 4th floor
Shelton, CT 06484
Toll Free: 800.352.0050
www.edrnet.com

TABLE OF CONTENTS

<u>SECTION</u>	<u>PAGE</u>
Executive Summary	ES1
Overview Map	2
Detail Map	3
Map Findings Summary	4
Map Findings	8
Orphan Summary	124
Government Records Searched/Data Currency Tracking	GR-1

GEOCHECK ADDENDUM

GeoCheck - Not Requested

Thank you for your business.
Please contact EDR at 1-800-352-0050
with any questions or comments.

Disclaimer - Copyright and Trademark Notice

This Report contains certain information obtained from a variety of public and other sources reasonably available to Environmental Data Resources, Inc. It cannot be concluded from this Report that coverage information for the target and surrounding properties does not exist from other sources. **NO WARRANTY EXPRESSED OR IMPLIED, IS MADE WHATSOEVER IN CONNECTION WITH THIS REPORT. ENVIRONMENTAL DATA RESOURCES, INC. SPECIFICALLY DISCLAIMS THE MAKING OF ANY SUCH WARRANTIES, INCLUDING WITHOUT LIMITATION, MERCHANTABILITY OR FITNESS FOR A PARTICULAR USE OR PURPOSE. ALL RISK IS ASSUMED BY THE USER. IN NO EVENT SHALL ENVIRONMENTAL DATA RESOURCES, INC. BE LIABLE TO ANYONE, WHETHER ARISING OUT OF ERRORS OR OMISSIONS, NEGLIGENCE, ACCIDENT OR ANY OTHER CAUSE, FOR ANY LOSS OF DAMAGE, INCLUDING, WITHOUT LIMITATION, SPECIAL, INCIDENTAL, CONSEQUENTIAL, OR EXEMPLARY DAMAGES. ANY LIABILITY ON THE PART OF ENVIRONMENTAL DATA RESOURCES, INC. IS STRICTLY LIMITED TO A REFUND OF THE AMOUNT PAID FOR THIS REPORT.** Purchaser accepts this Report "AS IS". Any analyses, estimates, ratings, environmental risk levels or risk codes provided in this Report are provided for illustrative purposes only, and are not intended to provide, nor should they be interpreted as providing any facts regarding, or prediction or forecast of, any environmental risk for any property. Only a Phase I Environmental Site Assessment performed by an environmental professional can provide information regarding the environmental risk for any property. Additionally, the information provided in this Report is not to be construed as legal advice.

Copyright 2018 by Environmental Data Resources, Inc. All rights reserved. Reproduction in any media or format, in whole or in part, of any report or map of Environmental Data Resources, Inc., or its affiliates, is prohibited without prior written permission.

EDR and its logos (including Sanborn and Sanborn Map) are trademarks of Environmental Data Resources, Inc. or its affiliates. All other trademarks used herein are the property of their respective owners.

EXECUTIVE SUMMARY

A search of available environmental records was conducted by Environmental Data Resources, Inc (EDR). The report was designed to assist parties seeking to meet the search requirements of EPA's Standards and Practices for All Appropriate Inquiries (40 CFR Part 312), the ASTM Standard Practice for Environmental Site Assessments (E 1527-13), the ASTM Standard Practice for Environmental Site Assessments for Forestland or Rural Property (E 2247-16), the ASTM Standard Practice for Limited Environmental Due Diligence: Transaction Screen Process (E 1528-14) or custom requirements developed for the evaluation of environmental risk associated with a parcel of real estate.

TARGET PROPERTY INFORMATION

ADDRESS

1200-1222 JEFFERSON AVENUE AND 328 NORTHAMPTON
BUFFALO, NY 14208

COORDINATES

Latitude (North): 42.9077300 - 42° 54' 27.82"
Longitude (West): 78.8543540 - 78° 51' 15.67"
Universal Transverse Mercator: Zone 17
UTM X (Meters): 675157.5
UTM Y (Meters): 4752587.0
Elevation: 640 ft. above sea level

USGS TOPOGRAPHIC MAP ASSOCIATED WITH TARGET PROPERTY

Target Property Map: 5937939 BUFFALO NE, NY
Version Date: 2013

Northwest Map: 5938774 BUFFALO NW, NY
Version Date: 2013

AERIAL PHOTOGRAPHY IN THIS REPORT

Portions of Photo from: 20150528, 20150529
Source: USDA

MAPPED SITES SUMMARY

Target Property Address:
1200-1222 JEFFERSON AVENUE AND 328 NORTHAMPTON
BUFFALO, NY 14208

Click on Map ID to see full detail.

MAP ID	SITE NAME	ADDRESS	DATABASE ACRONYMS	RELATIVE ELEVATION	DIST (ft. & mi.) DIRECTION
A1	PENDRICK LAUNDRY	1198 JEFFERSON AVENUE	DRYCLEANERS		TP
A2	PENDRICK LAUNDRY	1198 JEFFERSON AVE	RCRA NonGen / NLR, FINDS, ECHO, MANIFEST		TP
A3		1198 JEFFERSON AVE	ERNS		TP
A4	PENDRICK LAUNDRY INC	1198 JEFFERSON AVE	EDR Hist Cleaner		TP
A5	ANGELICA TEXTILE SER	1198 JEFFERSON AVE.	LTANKS, CBS, CBS AST, NY Spills		TP
A6	PENDRICK LAUNDRY INC	1200 JEFFERSON AVE	RCRA NonGen / NLR, FINDS, ECHO		TP
A7	PENDRICK LAUNDRY INC	1202 JEFFERSON AVE	EDR Hist Cleaner		TP
A8	NYNEX	JEFFERSON & NORTHAMP	NY Spills	Higher	45, 0.009, SE
A9	ABANDONED DRUMS OF P	JEFFERSON & NORTHAMP	NY Spills	Higher	45, 0.009, SE
A10	SIMON PHILI D GARAGE	1209 JEFFERSON AVE	EDR Hist Auto	Lower	81, 0.015, NE
A11	SHEPARD SIDNEY E	1195 JEFFERSON AVE	EDR Hist Auto	Higher	81, 0.015, East
A12	PACIFIC OUTO SERVICE	1199 JEFFERSON AVE	EDR Hist Auto	Higher	81, 0.015, ENE
B13	BUSS ROBT H AUTO REP	212 EATON ST	EDR Hist Auto	Lower	89, 0.017, NNW
C14	FIRE HOUSE ENGINE 21	1223 JEFFERSON AVE	NY Spills	Lower	125, 0.024, NNE
A15	HALL SERV STA GAS ST	1187 JEFFERSON AVE	EDR Hist Auto	Higher	132, 0.025, SE
B16	TSCHOPP LEO A CLO CL	1229 JEFFERSON AVE	EDR Hist Cleaner	Lower	141, 0.027, NNE
B17	ENGINE 21	1229 JEFFERSON	UST	Lower	141, 0.027, NNE
A18	JEFFERSON STREET DRU	INTERSECT. OF JEFFER	SEMS-ARCHIVE, RCRA NonGen / NLR, MANIFEST	Higher	146, 0.028, SSE
A19	FOUR HOUR DRY CLNRS	1185 JEFFERSON AVE	EDR Hist Cleaner	Higher	153, 0.029, SE
B20	CONROY JOHN B SEWING	1246 JEFFERSON AVE	EDR Hist Auto	Lower	243, 0.046, North
D21	BANKS AUTOMOTIVE SER	1165 JEFFERSON AVE	EDR Hist Auto	Higher	245, 0.046, SSE
D22	TANK IN RIGHT OF WAY	1165 JEFFERSON AVENUE	NY Spills	Higher	245, 0.046, SSE
C23	LEE WINLZ LNDV	1247 JEFFERSON AVE	EDR Hist Cleaner	Lower	276, 0.052, NNE
D24	WASTE OIL DUMPING	371 NORTHAMPTON	NY Spills	Higher	281, 0.053, ESE
D25	BROWNIES NORTHAMPTON	371 NORTHAMPTON ST	EDR Hist Auto	Higher	281, 0.053, ESE
E26	WILLSEY LAUNDRY INC	300 NORTHAMPTON PHO	EDR Hist Cleaner	Lower	314, 0.059, West
E27	BUFFALO INDUSTRIAL	300 NORTHAMPTON AVEN	NY Spills	Lower	314, 0.059, West
F28	DREWS JOHN J SERVICE	1256 JEFFERSON AVE	EDR Hist Auto	Lower	316, 0.060, North
D29	KAR BAKE CORP AUTO R	1159 JEFFERSON AVE	EDR Hist Auto	Higher	340, 0.064, SSE
F30	SCHROEDER JOHN F AUT	349 RILEY ST	EDR Hist Auto	Lower	352, 0.067, North
D31	JEFFERSON AVENUE APA	1140 & 1162 JEFFERSO	BROWNFIELDS	Higher	386, 0.073, South
D32	MERGLER THEO F REPR	1152 JEFFERSON AVE	EDR Hist Auto	Higher	427, 0.081, South
D33	MEEKS AUTO REPAIR	1145 JEFFERSON AVE	EDR Hist Auto	Higher	484, 0.092, SSE
F34	PERRYS THREE HOUR CL	1271 JEFFERSON AVE	EDR Hist Cleaner	Lower	508, 0.096, NNE
35	GAS COMPANY	153 EATON ST	NY Spills	Lower	517, 0.098, WNW
G36	HARPERS AUTO SERVICE	1137 JEFFERSON AVE	EDR Hist Auto	Higher	535, 0.101, SSE
F37	COIN OPERATED LAUNDR	1275 JEFFERSON AVE	EDR Hist Cleaner	Lower	544, 0.103, NNE
F38	LEONS SUNOCO	1270 JEFFERSON AVE	LTANKS, UST, NY Spills	Lower	545, 0.103, North
F39	LEONS SUNOCO	1270 JEFFERSON AV	EDR Hist Auto	Lower	545, 0.103, North

MAPPED SITES SUMMARY

Target Property Address:
1200-1222 JEFFERSON AVENUE AND 328 NORTHAMPTON
BUFFALO, NY 14208

Click on Map ID to see full detail.

MAP ID	SITE NAME	ADDRESS	DATABASE ACRONYMS	RELATIVE ELEVATION	DIST (ft. & mi.) DIRECTION
F40	SUNOCO SERVICE STATI	1270 JEFFERSON AVE	RCRA NonGen / NLR, FINDS, ECHO	Lower	545, 0.103, North
41	JONES S E & SON GARA	46 KINGSLEY ST	EDR Hist Auto	Lower	558, 0.106, ENE
G42	DEMO PROJECT	1132 JEFFERSON AVE	NY Spills	Higher	570, 0.108, South
G43	EMPTY COMMERCIAL BUI	1132 JEFFERSON AVE	NY Spills	Higher	570, 0.108, South
44	NICHTER NORBERT F GA	29 GERHARDT ST	EDR Hist Auto	Higher	576, 0.109, SE
H45	COIN OPERATED LAUNDR	1276 JEFFERSON AVE	EDR Hist Cleaner	Lower	614, 0.116, North
H46	GRENIER HECTOR AUTO	1276 JEFFERSON AVE	EDR Hist Auto	Lower	614, 0.116, North
G47	THUMANS GARAGE	1131 JEFFERSON AVENU	LTANKS, NY Spills	Higher	639, 0.121, SSE
G48	GILLEN & ROHM FILLIN	1131 JEFFERSON AVE	EDR Hist Auto	Higher	639, 0.121, SSE
G49	THUMANS GARAGE INC	1131 JEFFERSON AVE	RCRA-CESQG, FINDS, ECHO, MANIFEST	Higher	639, 0.121, SSE
50	KNIGHT SHELDON G AUT	378 RILEY ST	EDR Hist Auto	Lower	653, 0.124, NE
G51	BUFFALO ENTERPRISE D	1117 JEFFERSON AVE &	RCRA NonGen / NLR, FINDS, ECHO	Higher	701, 0.133, SSE
G52	BEDC	1117 JEFFERSON AVENU	LTANKS	Higher	767, 0.145, South
53	DIARSENOL COMPANY	84 KINGSLEY STREET	SEMS-ARCHIVE, SHWS, ENG CONTROLS, INST CONTROL...	Higher	788, 0.149, ENE
54	BUFFALO CITY OF - WA	295 DODGE ST	RCRA NonGen / NLR, FINDS, ECHO, MANIFEST	Higher	883, 0.167, SW
55	FAMILY DOLLAR #1551	1307 JEFERSON AVE	RCRA-CESQG	Lower	949, 0.180, North
I56	STAN MAKOWSKI ECC NO	1095 JEFFERSON AVE.	UST	Higher	1186, 0.225, South
I57	BUFFALO BOARD OF EDU	1095 JEFFERSON AT BE	LTANKS	Higher	1186, 0.225, South
58	MASTEN SERVICE INC	247 MASTEN AVE	LTANKS, UST, NY Spills	Higher	1324, 0.251, WNW
59	FORMER SCHOOL/COMM C	25 VERPLANK ST AT UT	LTANKS	Lower	1341, 0.254, NNW
60	BUFFALO NIPPLE AND M	335 GLENWOOD AVENUE	ERP	Lower	1480, 0.280, NNE
61	BUFFALO SCHOOL #53	3291 ROEHER AVENUE	LTANKS	Lower	2006, 0.380, NE
62	ST MARTINS VILLAGE L	564 DODGE ST	LTANKS, NY Spills	Higher	2026, 0.384, ESE
63	MASTEN AVENUE ARMORY	27 MASTEN AVENUE	LTANKS, NY Spills	Higher	2050, 0.388, SW
64	ABANDONED AUTO REPAI	63 E. UTICA	LTANKS	Lower	2553, 0.484, WNW
65	OSMOSE WOOD PRESERVI	980 ELLICOTT STREET	SHWS	Lower	3209, 0.608, WSW
66	1542 MAIN STREET	1542 MAIN STREET	SHWS	Lower	3825, 0.724, NW
67	BUFLOVAK CO.	1543 FILLMORE AVE.	FUSRAP	Lower	4877, 0.924, NE

EXECUTIVE SUMMARY

TARGET PROPERTY SEARCH RESULTS

The target property was identified in the following records. For more information on this property see page 8 of the attached EDR Radius Map report:

Site	Database(s)	EPA ID
PENDRICK LAUNDRY 1198 JEFFERSON AVENUE BUFFALO, NY 14208	DRYCLEANERS Facility Id: 9-1402-00691	N/A
PENDRICK LAUNDRY 1198 JEFFERSON AVE BUFFALO, NY 14208	RCRA NonGen / NLR EPA ID:: NYD013755459 FINDS Registry ID:: 110004350345 ECHO Registry ID: 110004350345 MANIFEST EPA ID: NYD013755459	NYD013755459
1198 JEFFERSON AVE 1198 JEFFERSON AVE BUFFALO, NY	ERNS	N/A
PENDRICK LAUNDRY INC 1198 JEFFERSON AVE BUFFALO, NY	EDR Hist Cleaner	N/A
ANGELICA TEXTILE SER 1198 JEFFERSON AVE. BUFFALO, NY 14208	LTANKS Date Closed: 1994-01-28 Site ID: 228221 Program Number: 9305238 CBS Facility Status: Unregulated/Closed CBS Number: 9-000157 CBS AST Facility Status: 2 Facility Status: 1 CBS Number: 9-000157 NY Spills Date Closed: 1989-09-23 Date Closed: 1995-05-30 Spill Number: 8902796 Spill Number: 9501902 Site ID: 63486 Site ID: 228222	N/A
PENDRICK LAUNDRY INC 1200 JEFFERSON AVE BUFFALO, NY 14208	RCRA NonGen / NLR	NYD987036985

EXECUTIVE SUMMARY

EPA ID:: NYD987036985

FINDS

Registry ID:: 110004506455

ECHO

Registry ID: 110004506455

PENDRICK LAUNDRY INC
1202 JEFFERSON AVE
BUFFALO, NY

EDR Hist Cleaner

N/A

DATABASES WITH NO MAPPED SITES

No mapped sites were found in EDR's search of available ("reasonably ascertainable ") government records either on the target property or within the search radius around the target property for the following databases:

STANDARD ENVIRONMENTAL RECORDS

Federal NPL site list

NPL..... National Priority List
Proposed NPL..... Proposed National Priority List Sites
NPL LIENS..... Federal Superfund Liens

Federal Delisted NPL site list

Delisted NPL..... National Priority List Deletions

Federal CERCLIS list

FEDERAL FACILITY..... Federal Facility Site Information listing
SEMS..... Superfund Enterprise Management System

Federal RCRA CORRACTS facilities list

CORRACTS..... Corrective Action Report

Federal RCRA non-CORRACTS TSD facilities list

RCRA-TSDF..... RCRA - Treatment, Storage and Disposal

Federal RCRA generators list

RCRA-LQG..... RCRA - Large Quantity Generators
RCRA-SQG..... RCRA - Small Quantity Generators

Federal institutional controls / engineering controls registries

LUCIS..... Land Use Control Information System

EXECUTIVE SUMMARY

US ENG CONTROLS..... Engineering Controls Sites List
US INST CONTROL..... Sites with Institutional Controls

State and tribal landfill and/or solid waste disposal site lists

SWF/LF..... Facility Register

State and tribal leaking storage tank lists

INDIAN LUST..... Leaking Underground Storage Tanks on Indian Land
HIST LTANKS..... Listing of Leaking Storage Tanks

State and tribal registered storage tank lists

FEMA UST..... Underground Storage Tank Listing
CBS UST..... Chemical Bulk Storage Database
MOSF UST..... Major Oil Storage Facilities Database
MOSF..... Major Oil Storage Facility Site Listing
AST..... Petroleum Bulk Storage
MOSF AST..... Major Oil Storage Facilities Database
INDIAN UST..... Underground Storage Tanks on Indian Land
TANKS..... Storage Tank Facility Listing

State and tribal institutional control / engineering control registries

RES DECL..... Restrictive Declarations Listing

State and tribal voluntary cleanup sites

VCP..... Voluntary Cleanup Agreements
INDIAN VCP..... Voluntary Cleanup Priority Listing

ADDITIONAL ENVIRONMENTAL RECORDS

Local Brownfield lists

US BROWNFIELDS..... A Listing of Brownfields Sites

Local Lists of Landfill / Solid Waste Disposal Sites

SWTIRE..... Registered Waste Tire Storage & Facility List
SWRCY..... Registered Recycling Facility List
INDIAN ODI..... Report on the Status of Open Dumps on Indian Lands
DEBRIS REGION 9..... Torres Martinez Reservation Illegal Dump Site Locations
ODI..... Open Dump Inventory
IHS OPEN DUMPS..... Open Dumps on Indian Land

Local Lists of Hazardous waste / Contaminated Sites

US HIST CDL..... Delisted National Clandestine Laboratory Register
DEL SHWS..... Delisted Registry Sites
US CDL..... National Clandestine Laboratory Register

Local Lists of Registered Storage Tanks

HIST UST..... Historical Petroleum Bulk Storage Database

EXECUTIVE SUMMARY

HIST AST..... Historical Petroleum Bulk Storage Database

Local Land Records

LIENS..... Spill Liens Information
LIENS 2..... CERCLA Lien Information

Records of Emergency Release Reports

HMIRS..... Hazardous Materials Information Reporting System
NY Hist Spills..... SPILLS Database
SPILLS 90..... SPILLS 90 data from FirstSearch
SPILLS 80..... SPILLS 80 data from FirstSearch

Other Ascertainable Records

FUDS..... Formerly Used Defense Sites
DOD..... Department of Defense Sites
SCRD DRYCLEANERS..... State Coalition for Remediation of Drycleaners Listing
US FIN ASSUR..... Financial Assurance Information
EPA WATCH LIST..... EPA WATCH LIST
2020 COR ACTION..... 2020 Corrective Action Program List
TSCA..... Toxic Substances Control Act
TRIS..... Toxic Chemical Release Inventory System
SSTS..... Section 7 Tracking Systems
ROD..... Records Of Decision
RMP..... Risk Management Plans
RAATS..... RCRA Administrative Action Tracking System
PRP..... Potentially Responsible Parties
PADS..... PCB Activity Database System
ICIS..... Integrated Compliance Information System
FTTS..... FIFRA/ TSCA Tracking System - FIFRA (Federal Insecticide, Fungicide, & Rodenticide Act)/TSCA (Toxic Substances Control Act)
MLTS..... Material Licensing Tracking System
COAL ASH DOE..... Steam-Electric Plant Operation Data
COAL ASH EPA..... Coal Combustion Residues Surface Impoundments List
PCB TRANSFORMER..... PCB Transformer Registration Database
RADINFO..... Radiation Information Database
HIST FTTS..... FIFRA/TSCA Tracking System Administrative Case Listing
DOT OPS..... Incident and Accident Data
CONSENT..... Superfund (CERCLA) Consent Decrees
INDIAN RESERV..... Indian Reservations
UMTRA..... Uranium Mill Tailings Sites
LEAD SMELTERS..... Lead Smelter Sites
US AIRS..... Aerometric Information Retrieval System Facility Subsystem
US MINES..... Mines Master Index File
ABANDONED MINES..... Abandoned Mines
DOCKET HWC..... Hazardous Waste Compliance Docket Listing
UXO..... Unexploded Ordnance Sites
FUELS PROGRAM..... EPA Fuels Program Registered Listing
AIRS..... Air Emissions Data
COAL ASH..... Coal Ash Disposal Site Listing
E DESIGNATION..... E DESIGNATION SITE LISTING
Financial Assurance..... Financial Assurance Information Listing
HSWDS..... Hazardous Substance Waste Disposal Site Inventory

EXECUTIVE SUMMARY

SPDES..... State Pollutant Discharge Elimination System
VAPOR REOPENED..... Vapor Intrusion Legacy Site List
UIC..... Underground Injection Control Wells

EDR HIGH RISK HISTORICAL RECORDS

EDR Exclusive Records

EDR MGP..... EDR Proprietary Manufactured Gas Plants

EDR RECOVERED GOVERNMENT ARCHIVES

Exclusive Recovered Govt. Archives

RGA HWS..... Recovered Government Archive State Hazardous Waste Facilities List
RGA LF..... Recovered Government Archive Solid Waste Facilities List

SURROUNDING SITES: SEARCH RESULTS

Surrounding sites were identified in the following databases.

Elevations have been determined from the USGS Digital Elevation Model and should be evaluated on a relative (not an absolute) basis. Relative elevation information between sites of close proximity should be field verified. Sites with an elevation equal to or higher than the target property have been differentiated below from sites with an elevation lower than the target property.

Page numbers and map identification numbers refer to the EDR Radius Map report where detailed data on individual sites can be reviewed.

Sites listed in ***bold italics*** are in multiple databases.

Unmappable (orphan) sites are not considered in the foregoing analysis.

STANDARD ENVIRONMENTAL RECORDS

Federal CERCLIS NFRAP site list

SEMS-ARCHIVE: SEMS-ARCHIVE (Superfund Enterprise Management System Archive) tracks sites that have no further interest under the Federal Superfund Program based on available information. The list was formerly known as the CERCLIS-NFRAP, renamed to SEMS ARCHIVE by the EPA in 2015. EPA may perform a minimal level of assessment work at a site while it is archived if site conditions change and/or new information becomes available. Archived sites have been removed and archived from the inventory of SEMS sites. Archived status indicates that, to the best of EPA's knowledge, assessment at a site has been completed and that EPA has determined no further steps will be taken to list the site on the National Priorities List (NPL), unless information indicates this decision was not appropriate or other considerations require a recommendation for listing at a later time. The decision does not necessarily mean that there is no hazard associated with a given site; it only means that, based upon available information, the location is not judged to be potential NPL site.

A review of the SEMS-ARCHIVE list, as provided by EDR, and dated 12/11/2017 has revealed that there are 2 SEMS-ARCHIVE sites within approximately 0.5 miles of the target property.

<u>Equal/Higher Elevation</u>	<u>Address</u>	<u>Direction / Distance</u>	<u>Map ID</u>	<u>Page</u>
<i>JEFFERSON STREET DRU</i>	<i>INTERSECT. OF JEFFER</i>	<i>SSE 0 - 1/8 (0.028 mi.)</i>	<i>A18</i>	<i>26</i>
<i>DIARSENOL COMPANY</i>	<i>84 KINGSLEY STREET</i>	<i>ENE 1/8 - 1/4 (0.149 mi.)</i>	<i>53</i>	<i>78</i>

EXECUTIVE SUMMARY

Federal RCRA generators list

RCRA-CESQG: RCRAInfo is EPA's comprehensive information system, providing access to data supporting the Resource Conservation and Recovery Act (RCRA) of 1976 and the Hazardous and Solid Waste Amendments (HSWA) of 1984. The database includes selective information on sites which generate, transport, store, treat and/or dispose of hazardous waste as defined by the Resource Conservation and Recovery Act (RCRA). Conditionally exempt small quantity generators (CESQGs) generate less than 100 kg of hazardous waste, or less than 1 kg of acutely hazardous waste per month.

A review of the RCRA-CESQG list, as provided by EDR, and dated 09/13/2017 has revealed that there are 2 RCRA-CESQG sites within approximately 0.25 miles of the target property.

<u>Equal/Higher Elevation</u>	<u>Address</u>	<u>Direction / Distance</u>	<u>Map ID</u>	<u>Page</u>
THUMANS GARAGE INC	1131 JEFFERSON AVE	SSE 0 - 1/8 (0.121 mi.)	G49	70
<u>Lower Elevation</u>	<u>Address</u>	<u>Direction / Distance</u>	<u>Map ID</u>	<u>Page</u>
FAMILY DOLLAR #1551	1307 JEFERSON AVE	N 1/8 - 1/4 (0.180 mi.)	55	93

State- and tribal - equivalent CERCLIS

SHWS: The State Hazardous Waste Sites records are the states' equivalent to CERCLIS. These sites may or may not already be listed on the federal CERCLIS list. Priority sites planned for cleanup using state funds (state equivalent of Superfund) are identified along with sites where cleanup will be paid for by potentially responsible parties. The data come from the Department of Environmental Conservation's Inactive Hazardous waste Disposal Sites in New York State.

A review of the SHWS list, as provided by EDR, and dated 08/15/2017 has revealed that there are 3 SHWS sites within approximately 1 mile of the target property.

<u>Equal/Higher Elevation</u>	<u>Address</u>	<u>Direction / Distance</u>	<u>Map ID</u>	<u>Page</u>
DIARSENOL COMPANY Site Code: 56621 Class Code: Site is properly closed - requires continued management.	84 KINGSLEY STREET	ENE 1/8 - 1/4 (0.149 mi.)	53	78
<u>Lower Elevation</u>	<u>Address</u>	<u>Direction / Distance</u>	<u>Map ID</u>	<u>Page</u>
OSMOSE WOOD PRESERVI Site Code: 56635 Class Code: Site is properly closed - requires continued management.	980 ELLICOTT STREET	WSW 1/2 - 1 (0.608 mi.)	65	119
1542 MAIN STREET Site Code: 482356	1542 MAIN STREET	NW 1/2 - 1 (0.724 mi.)	66	121

State and tribal leaking storage tank lists

LTANKS: Leaking Storage Tank Incident Reports. These records contain an inventory of reported leaking storage tank incidents reported from 4/1/86 through the most recent update. They can be either leaking underground storage tanks or leaking aboveground storage tanks. The causes of the incidents are tank test failures, tank failures or tank overfills

A review of the LTANKS list, as provided by EDR, and dated 10/31/2017 has revealed that there are 10

EXECUTIVE SUMMARY

LTANKS sites within approximately 0.5 miles of the target property.

<u>Equal/Higher Elevation</u>	<u>Address</u>	<u>Direction / Distance</u>	<u>Map ID</u>	<u>Page</u>
THUMANS GARAGE Date Closed: 1991-07-24 Site ID: 307011 Program Number: 9104101	1131 JEFFERSON AVENU	SSE 0 - 1/8 (0.121 mi.)	G47	66
BEDC Date Closed: 1992-06-24 Site ID: 92606 Program Number: 9012111	1117 JEFFERSON AVENU	S 1/8 - 1/4 (0.145 mi.)	G52	76
BUFFALO BOARD OF EDU Date Closed: 1996-04-25 Site ID: 279603 Program Number: 9408233	1095 JEFFERSON AT BE	S 1/8 - 1/4 (0.225 mi.)	I57	98
MASTEN SERVICE INC Date Closed: 1996-05-03 Site ID: 205526 Program Number: 9601741	247 MASTEN AVE	WNW 1/4 - 1/2 (0.251 mi.)	58	100
ST MARTINS VILLAGE L Date Closed: 1995-12-20 Site ID: 280332 Program Number: 9509662	564 DODGE ST	ESE 1/4 - 1/2 (0.384 mi.)	62	109
MASTEN AVENUE ARMORY Date Closed: 1998-03-30 Date Closed: 1990-11-14 Date Closed: 1993-08-27 Site ID: 106039 Site ID: 219352 Site ID: 219353 Program Number: 9709636 Program Number: 8904853 Program Number: 9305872	27 MASTEN AVENUE	SW 1/4 - 1/2 (0.388 mi.)	63	112
Lower Elevation	Address	Direction / Distance	Map ID	Page
LEONS SUNOCO Date Closed: 1988-06-16 Date Closed: 2007-05-30 Site ID: 67998 Site ID: 67999 Program Number: 8709895 Program Number: 9201141	1270 JEFFERSON AVE	N 0 - 1/8 (0.103 mi.)	F38	42
FORMER SCHOOL/COMM C Date Closed: 1998-05-08 Site ID: 85756 Program Number: 9709192	25 VERPLANK ST AT UT	NNW 1/4 - 1/2 (0.254 mi.)	59	106
BUFFALO SCHOOL #53 Date Closed: 1991-09-18 Site ID: 328680 Program Number: 9100284	3291 ROEHER AVENUE	NE 1/4 - 1/2 (0.380 mi.)	61	108
ABANDONED AUTO REPAI	63 E. UTICA	WNW 1/4 - 1/2 (0.484 mi.)	64	118

EXECUTIVE SUMMARY

Date Closed: 2002-10-03
Site ID: 308975
Program Number: 0175489

State and tribal registered storage tank lists

UST: The Underground Storage Tank database contains registered USTs. USTs are regulated under Subtitle I of the Resource Conservation and Recovery Act (RCRA). The data come from the Department of Environmental Conservation's Petroleum Bulk Storage (PBS) Database

A review of the UST list, as provided by EDR, has revealed that there are 3 UST sites within approximately 0.25 miles of the target property.

<u>Equal/Higher Elevation</u>	<u>Address</u>	<u>Direction / Distance</u>	<u>Map ID</u>	<u>Page</u>
STAN MAKOWSKI ECC NO Database: UST, Date of Government Version: 12/22/2017	1095 JEFFERSON AVE.	S 1/8 - 1/4 (0.225 mi.)	I56	95

<u>Lower Elevation</u>	<u>Address</u>	<u>Direction / Distance</u>	<u>Map ID</u>	<u>Page</u>
ENGINE 21 Database: UST, Date of Government Version: 12/22/2017	1229 JEFFERSON	NNE 0 - 1/8 (0.027 mi.)	B17	24
LEONS SUNOCO Database: UST, Date of Government Version: 12/22/2017	1270 JEFFERSON AVE	N 0 - 1/8 (0.103 mi.)	F38	42

State and tribal institutional control / engineering control registries

ENG CONTROLS: Environmental Remediation sites that have engineering controls in place.

A review of the ENG CONTROLS list, as provided by EDR, and dated 08/15/2017 has revealed that there is 1 ENG CONTROLS site within approximately 0.5 miles of the target property.

<u>Equal/Higher Elevation</u>	<u>Address</u>	<u>Direction / Distance</u>	<u>Map ID</u>	<u>Page</u>
DIARSENOL COMPANY Site Code: 56621	84 KINGSLEY STREET	ENE 1/8 - 1/4 (0.149 mi.)	53	78

INST CONTROL: Environmental Remediation sites that have institutional controls in place.

A review of the INST CONTROL list, as provided by EDR, and dated 08/15/2017 has revealed that there is 1 INST CONTROL site within approximately 0.5 miles of the target property.

<u>Equal/Higher Elevation</u>	<u>Address</u>	<u>Direction / Distance</u>	<u>Map ID</u>	<u>Page</u>
DIARSENOL COMPANY Site Code: 56621	84 KINGSLEY STREET	ENE 1/8 - 1/4 (0.149 mi.)	53	78

EXECUTIVE SUMMARY

State and tribal Brownfields sites

BROWNFIELDS: Brownfields Site List

A review of the BROWNFIELDS list, as provided by EDR, and dated 08/15/2017 has revealed that there is 1 BROWNFIELDS site within approximately 0.5 miles of the target property.

<u>Equal/Higher Elevation</u>	<u>Address</u>	<u>Direction / Distance</u>	<u>Map ID</u>	<u>Page</u>
JEFFERSON AVENUE APA Site Code: 543314	1140 & 1162 JEFFERSON	S 0 - 1/8 (0.073 mi.)	D31	36

ERP: In an effort to spur the cleanup and redevelopment of brownfields, New Yorkers approved a \$200 million Environmental Restoration or Brownfields Fund as part of the \$1.75 billion Clean Water/Clean Air Bond Act of 1996 (1996 Bond Act). Enhancements to the program were enacted on October 7, 2003. Under the Environmental Restoration Program, the State provides grants to municipalities to reimburse up to 90 percent of on-site eligible costs and 100% of off-site eligible costs for site investigation and remediation activities. Once remediated, the property may then be reused for commercial, industrial, residential or public use.

A review of the ERP list, as provided by EDR, and dated 08/15/2017 has revealed that there is 1 ERP site within approximately 0.5 miles of the target property.

<u>Lower Elevation</u>	<u>Address</u>	<u>Direction / Distance</u>	<u>Map ID</u>	<u>Page</u>
BUFFALO NIPPLE AND M Site Code: 58465	335 GLENWOOD AVENUE	NNE 1/4 - 1/2 (0.280 mi.)	60	107

ADDITIONAL ENVIRONMENTAL RECORDS

Records of Emergency Release Reports

NY Spills: Data collected on spills reported to NYSDEC. is required by one or more of the following: Article 12 of the Navigation Law, 6 NYCRR Section 613.8 (from PBS regs), or 6 NYCRR Section 595.2 (from CBS regs). It includes spills active as of April 1, 1986, as well as spills occurring since this date.

A review of the NY Spills list, as provided by EDR, and dated 10/31/2017 has revealed that there are 11 NY Spills sites within approximately 0.125 miles of the target property.

<u>Equal/Higher Elevation</u>	<u>Address</u>	<u>Direction / Distance</u>	<u>Map ID</u>	<u>Page</u>
NYNEX Date Closed: 1996-11-18 Spill Number: 9601909 Site ID: 191173	JEFFERSON & NORTHAMP	SE 0 - 1/8 (0.009 mi.)	A8	19
ABANDONED DRUMS OF P Date Closed: 1995-01-31 Spill Number: 9413833 Site ID: 191172	JEFFERSON & NORTHAMP	SE 0 - 1/8 (0.009 mi.)	A9	20
TANK IN RIGHT OF WAY	1165 JEFFERSON AVENUE	SSE 0 - 1/8 (0.046 mi.)	D22	30

EXECUTIVE SUMMARY

Date Closed: 1993-04-16				
Spill Number: 9012032				
Site ID: 240828				
WASTE OIL DUMPING	371 NORTHAMPTON	ESE 0 - 1/8 (0.053 mi.)	D24	31
Date Closed: 1994-05-06				
Date Closed: 1994-05-04				
Spill Number: 9401612				
Spill Number: 9401615				
Site ID: 256191				
Site ID: 256192				
DEMO PROJECT	1132 JEFFERSON AVE	S 0 - 1/8 (0.108 mi.)	G42	63
Date Closed: 2013-07-31				
Spill Number: 1304734				
Site ID: 485270				
EMPTY COMMERCIAL BUI	1132 JEFFERSON AVE	S 0 - 1/8 (0.108 mi.)	G43	64
Date Closed: 2013-08-22				
Spill Number: 1304558				
Site ID: 485087				
THUMANS GARAGE	1131 JEFFERSON AVENU	SSE 0 - 1/8 (0.121 mi.)	G47	66
Date Closed: 2010-05-05				
Spill Number: 0912370				
Site ID: 425256				
<u>Lower Elevation</u>	<u>Address</u>	<u>Direction / Distance</u>	<u>Map ID</u>	<u>Page</u>
FIRE HOUSE ENGINE 21	1223 JEFFERSON AVE	NNE 0 - 1/8 (0.024 mi.)	C14	22
Date Closed: 2005-08-23				
Spill Number: 0506213				
Site ID: 351386				
BUFFALO INDUSTRIAL	300 NORTHAMPTON AVEN	W 0 - 1/8 (0.059 mi.)	E27	34
Date Closed: 1996-01-27				
Spill Number: 9513812				
Site ID: 310654				
GAS COMPANY	153 EATON ST	WNW 0 - 1/8 (0.098 mi.)	35	39
Date Closed: 2007-05-24				
Date Closed: 2008-04-21				
Spill Number: 0702174				
Spill Number: 0800797				
Site ID: 381846				
Site ID: 396611				
LEONS SUNOCO	1270 JEFFERSON AVE	N 0 - 1/8 (0.103 mi.)	F38	42
Date Closed: 1995-06-01				
Spill Number: 9502661				
Site ID: 68000				

Other Ascertainable Records

RCRA NonGen / NLR: RCRAInfo is EPA's comprehensive information system, providing access to data supporting the Resource Conservation and Recovery Act (RCRA) of 1976 and the Hazardous and Solid Waste Amendments (HSWA)

EXECUTIVE SUMMARY

of 1984. The database includes selective information on sites which generate, transport, store, treat and/or dispose of hazardous waste as defined by the Resource Conservation and Recovery Act (RCRA). Non-Generators do not presently generate hazardous waste.

A review of the RCRA NonGen / NLR list, as provided by EDR, and dated 09/13/2017 has revealed that there are 5 RCRA NonGen / NLR sites within approximately 0.25 miles of the target property.

<u>Equal/Higher Elevation</u>	<u>Address</u>	<u>Direction / Distance</u>	<u>Map ID</u>	<u>Page</u>
JEFFERSON STREET DRU	INTERSECT. OF JEFFER	SSE 0 - 1/8 (0.028 mi.)	A18	26
BUFFALO ENTERPRISE D	1117 JEFFERSON AVE &	SSE 1/8 - 1/4 (0.133 mi.)	G51	74
DIARSENOL COMPANY	84 KINGSLEY STREET	ENE 1/8 - 1/4 (0.149 mi.)	53	78
BUFFALO CITY OF - WA	295 DODGE ST	SW 1/8 - 1/4 (0.167 mi.)	54	90
<u>Lower Elevation</u>	<u>Address</u>	<u>Direction / Distance</u>	<u>Map ID</u>	<u>Page</u>
SUNOCO SERVICE STATI	1270 JEFFERSON AVE	N 0 - 1/8 (0.103 mi.)	F40	61

FUSRAP: DOE established the Formerly Utilized Sites Remedial Action Program (FUSRAP) in 1974 to remediate sites where radioactive contamination remained from Manhattan Project and early U.S. Atomic Energy Commission (AEC) operations.

A review of the FUSRAP list, as provided by EDR, and dated 12/23/2016 has revealed that there is 1 FUSRAP site within approximately 1 mile of the target property.

<u>Lower Elevation</u>	<u>Address</u>	<u>Direction / Distance</u>	<u>Map ID</u>	<u>Page</u>
BUFLOVAK CO.	1543 FILLMORE AVE.	NE 1/2 - 1 (0.924 mi.)	67	123

MANIFEST: Manifest is a document that lists and tracks hazardous waste from the generator through transporters to a TSD facility.

A review of the MANIFEST list, as provided by EDR, and dated 10/01/2017 has revealed that there are 4 MANIFEST sites within approximately 0.25 miles of the target property.

<u>Equal/Higher Elevation</u>	<u>Address</u>	<u>Direction / Distance</u>	<u>Map ID</u>	<u>Page</u>
JEFFERSON STREET DRU EPA ID: NY0001046143	INTERSECT. OF JEFFER	SSE 0 - 1/8 (0.028 mi.)	A18	26
THUMANS GARAGE INC EPA ID: NYD987000502	1131 JEFFERSON AVE	SSE 0 - 1/8 (0.121 mi.)	G49	70
DIARSENOL COMPANY EPA ID: NYD981187040	84 KINGSLEY STREET	ENE 1/8 - 1/4 (0.149 mi.)	53	78
BUFFALO CITY OF - WA EPA ID: NYD982790487	295 DODGE ST	SW 1/8 - 1/4 (0.167 mi.)	54	90

EDR HIGH RISK HISTORICAL RECORDS

EDR Exclusive Records

EXECUTIVE SUMMARY

EDR Hist Auto: EDR has searched selected national collections of business directories and has collected listings of potential gas station/filling station/service station sites that were available to EDR researchers. EDR's review was limited to those categories of sources that might, in EDR's opinion, include gas station/filling station/service station establishments. The categories reviewed included, but were not limited to gas, gas station, gasoline station, filling station, auto, automobile repair, auto service station, service station, etc. This database falls within a category of information EDR classifies as "High Risk Historical Records", or HRHR. EDR's HRHR effort presents unique and sometimes proprietary data about past sites and operations that typically create environmental concerns, but may not show up in current government records searches.

A review of the EDR Hist Auto list, as provided by EDR, has revealed that there are 20 EDR Hist Auto sites within approximately 0.125 miles of the target property.

<u>Equal/Higher Elevation</u>	<u>Address</u>	<u>Direction / Distance</u>	<u>Map ID</u>	<u>Page</u>
SHEPARD SIDNEY E	1195 JEFFERSON AVE	E 0 - 1/8 (0.015 mi.)	A11	21
PACIFIC OUTO SERVICE	1199 JEFFERSON AVE	ENE 0 - 1/8 (0.015 mi.)	A12	22
HALL SERV STA GAS ST	1187 JEFFERSON AVE	SE 0 - 1/8 (0.025 mi.)	A15	23
BANKS AUTOMOTIVE SER	1165 JEFFERSON AVE	SSE 0 - 1/8 (0.046 mi.)	D21	29
BROWNIES NORTHAMPTON	371 NORTHAMPTON ST	ESE 0 - 1/8 (0.053 mi.)	D25	33
KAR BAKE CORP AUTO R	1159 JEFFERSON AVE	SSE 0 - 1/8 (0.064 mi.)	D29	35
MERGLER THEO F REPR	1152 JEFFERSON AVE	S 0 - 1/8 (0.081 mi.)	D32	39
MEEKS AUTO REPAIR	1145 JEFFERSON AVE	SSE 0 - 1/8 (0.092 mi.)	D33	39
HARPERS AUTO SERVICE	1137 JEFFERSON AVE	SSE 0 - 1/8 (0.101 mi.)	G36	41
NICHTER NORBERT F GA	29 GERHARDT ST	SE 0 - 1/8 (0.109 mi.)	44	65
GILLEN & ROHM FILLIN	1131 JEFFERSON AVE	SSE 0 - 1/8 (0.121 mi.)	G48	69

<u>Lower Elevation</u>	<u>Address</u>	<u>Direction / Distance</u>	<u>Map ID</u>	<u>Page</u>
SIMON PHILI D GARAGE	1209 JEFFERSON AVE	NE 0 - 1/8 (0.015 mi.)	A10	21
BUSS ROBT H AUTO REP	212 EATON ST	NNW 0 - 1/8 (0.017 mi.)	B13	22
CONROY JOHN B SEWING	1246 JEFFERSON AVE	N 0 - 1/8 (0.046 mi.)	B20	29
DREWS JOHN J SERVICE	1256 JEFFERSON AVE	N 0 - 1/8 (0.060 mi.)	F28	35
SCHROEDER JOHN F AUT	349 RILEY ST	N 0 - 1/8 (0.067 mi.)	F30	35
LEONS SUNOCO	1270 JEFFERSON AV	N 0 - 1/8 (0.103 mi.)	F39	61
JONES S E & SON GARA	46 KINGSLEY ST	ENE 0 - 1/8 (0.106 mi.)	41	63
GRENIER HECTOR AUTO	1276 JEFFERSON AVE	N 0 - 1/8 (0.116 mi.)	H46	66
KNIGHT SHELDON G AUT	378 RILEY ST	NE 0 - 1/8 (0.124 mi.)	50	74

EDR Hist Cleaner: EDR has searched selected national collections of business directories and has collected listings of potential dry cleaner sites that were available to EDR researchers. EDR's review was limited to those categories of sources that might, in EDR's opinion, include dry cleaning establishments. The categories reviewed included, but were not limited to dry cleaners, cleaners, laundry, laundromat, cleaning/laundry, wash & dry etc. This database falls within a category of information EDR classifies as "High Risk Historical Records", or HRHR. EDR's HRHR effort presents unique and sometimes proprietary data about past sites and operations that typically create environmental concerns, but may not show up in current government records searches.

A review of the EDR Hist Cleaner list, as provided by EDR, has revealed that there are 7 EDR Hist Cleaner sites within approximately 0.125 miles of the target property.

<u>Equal/Higher Elevation</u>	<u>Address</u>	<u>Direction / Distance</u>	<u>Map ID</u>	<u>Page</u>
FOUR HOUR DRY CLNRS	1185 JEFFERSON AVE	SE 0 - 1/8 (0.029 mi.)	A19	29
<u>Lower Elevation</u>	<u>Address</u>	<u>Direction / Distance</u>	<u>Map ID</u>	<u>Page</u>
TSCHOPP LEO A CLO CL	1229 JEFFERSON AVE	NNE 0 - 1/8 (0.027 mi.)	B16	23

EXECUTIVE SUMMARY

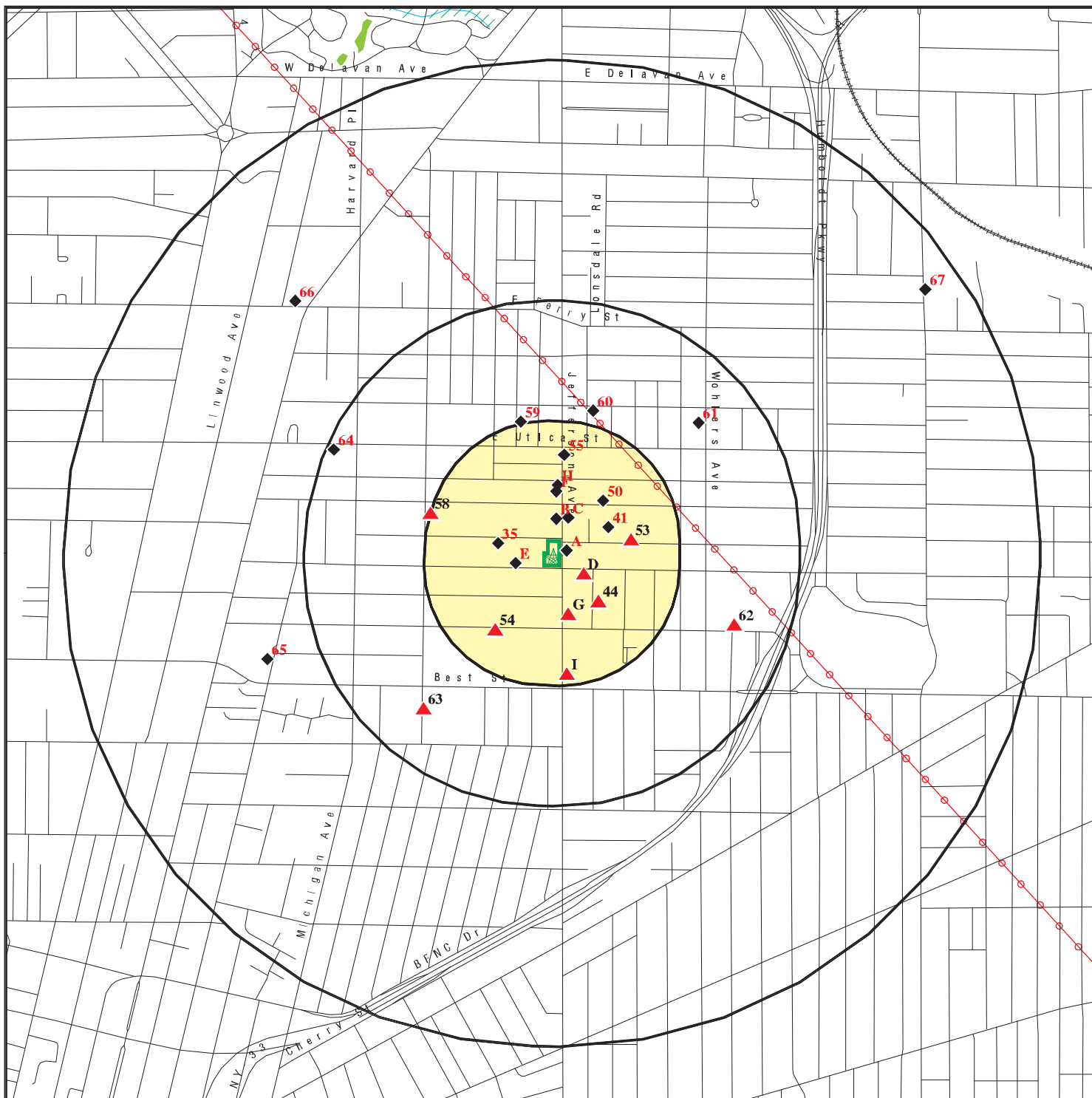
<u>Lower Elevation</u>	<u>Address</u>	<u>Direction / Distance</u>	<u>Map ID</u>	<u>Page</u>
LEE WINLZ LNDV	1247 JEFFERSON AVE	NNE 0 - 1/8 (0.052 mi.)	C23	31
WILLSEY LAUNDRY INC	300 NORTHAMPTON PHO	W 0 - 1/8 (0.059 mi.)	E26	33
PERRYS THREE HOUR CL	1271 JEFFERSON AVE	NNE 0 - 1/8 (0.096 mi.)	F34	39
COIN OPERATED LAUNDR	1275 JEFFERSON AVE	NNE 0 - 1/8 (0.103 mi.)	F37	42
COIN OPERATED LAUNDR	1276 JEFFERSON AVE	N 0 - 1/8 (0.116 mi.)	H45	66







EXECUTIVE SUMMARY








Due to poor or inadequate address information, the following sites were not mapped. Count: 2 records.

<u>Site Name</u>	<u>Database(s)</u>
ALLIED CHEMICAL-HOPKINS ST. SITE	SHWS
ALAWDE FOOD MARKET	LTANKS

OVERVIEW MAP - 5168089.2S



-  Target Property
-  Sites at elevations higher than or equal to the target property
-  Sites at elevations lower than the target property
-  Manufactured Gas Plants
-  National Priority List Sites
-  Dept. Defense Sites

-  Indian Reservations BIA
-  Power transmission lines
-  100-year flood zone
-  500-year flood zone
-  National Wetland Inventory
-  State Wetlands
-  Upgradient Area

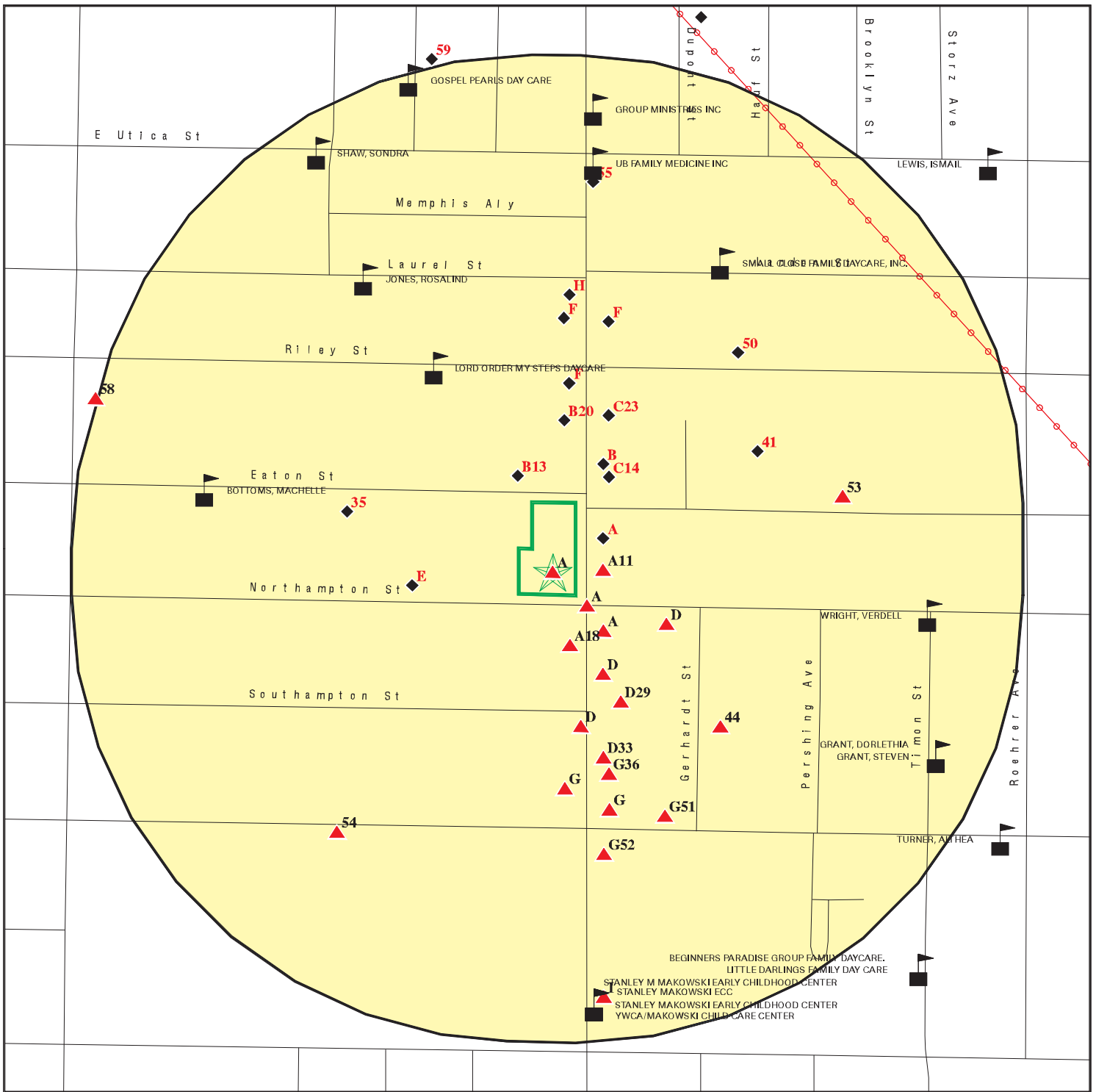









This report includes Interactive Map Layers to display and/or hide map information. The legend includes only those icons for the default map view.





SITE NAME: Commercial Property
 ADDRESS: 1200-1222 Jefferson Avenue and 328 Northampton
 BUFFALO NY 14208
 LAT/LONG: 42.90773 / 78.854354

CLIENT: TurnKey Environmental Restoration, LLC.
 CONTACT: Bryan Mayback
 INQUIRY #: 5168089.2s
 DATE: February 01, 2018 2:17 pm

DETAIL MAP - 5168089.2S



-  Target Property
-  Sites at elevations higher than or equal to the target property
-  Sites at elevations lower than the target property
-  Manufactured Gas Plants
-  Sensitive Receptors
-  National Priority List Sites
-  Dept. Defense Sites

-  Indian Reservations BIA
-  Power transmission lines
-  100-year flood zone
-  500-year flood zone

This report includes Interactive Map Layers to display and/or hide map information. The legend includes only those icons for the default map view.

SITE NAME: Commercial Property
 ADDRESS: 1200-1222 Jefferson Avenue and 328 Northampton
 BUFFALO NY 14208
 LAT/LONG: 42.90773 / 78.854354

CLIENT: TurnKey Environmental Restoration, LLC.
 CONTACT: Bryan Mayback
 INQUIRY #: 5168089.2s
 DATE: February 01, 2018 2:19 pm

MAP FINDINGS SUMMARY

Database	Search Distance (Miles)	Target Property	< 1/8	1/8 - 1/4	1/4 - 1/2	1/2 - 1	> 1	Total Plotted
STANDARD ENVIRONMENTAL RECORDS								
<i>Federal NPL site list</i>								
NPL	1.000		0	0	0	0	NR	0
Proposed NPL	1.000		0	0	0	0	NR	0
NPL LIENS	TP		NR	NR	NR	NR	NR	0
<i>Federal Delisted NPL site list</i>								
Delisted NPL	1.000		0	0	0	0	NR	0
<i>Federal CERCLIS list</i>								
FEDERAL FACILITY	0.500		0	0	0	NR	NR	0
SEMS	0.500		0	0	0	NR	NR	0
<i>Federal CERCLIS NFRAP site list</i>								
SEMS-ARCHIVE	0.500		1	1	0	NR	NR	2
<i>Federal RCRA CORRACTS facilities list</i>								
CORRACTS	1.000		0	0	0	0	NR	0
<i>Federal RCRA non-CORRACTS TSD facilities list</i>								
RCRA-TSDF	0.500		0	0	0	NR	NR	0
<i>Federal RCRA generators list</i>								
RCRA-LQG	0.250		0	0	NR	NR	NR	0
RCRA-SQG	0.250		0	0	NR	NR	NR	0
RCRA-CESQG	0.250		1	1	NR	NR	NR	2
<i>Federal institutional controls / engineering controls registries</i>								
LUCIS	0.500		0	0	0	NR	NR	0
US ENG CONTROLS	0.500		0	0	0	NR	NR	0
US INST CONTROL	0.500		0	0	0	NR	NR	0
<i>Federal ERNS list</i>								
ERNS	TP	1	NR	NR	NR	NR	NR	1
<i>State- and tribal - equivalent CERCLIS</i>								
SHWS	1.000		0	1	0	2	NR	3
<i>State and tribal landfill and/or solid waste disposal site lists</i>								
SWF/LF	0.500		0	0	0	NR	NR	0
<i>State and tribal leaking storage tank lists</i>								
INDIAN LUST	0.500		0	0	0	NR	NR	0
LTANKS	0.500	1	2	2	6	NR	NR	11
HIST LTANKS	0.500		0	0	0	NR	NR	0
<i>State and tribal registered storage tank lists</i>								
FEMA UST	0.250		0	0	NR	NR	NR	0

MAP FINDINGS SUMMARY

Database	Search Distance (Miles)	Target Property	< 1/8	1/8 - 1/4	1/4 - 1/2	1/2 - 1	> 1	Total Plotted
UST	0.250		2	1	NR	NR	NR	3
CBS UST	0.250		0	0	NR	NR	NR	0
MOSF UST	0.500		0	0	0	NR	NR	0
MOSF	0.500		0	0	0	NR	NR	0
CBS	0.250	1	0	0	NR	NR	NR	1
AST	0.250		0	0	NR	NR	NR	0
CBS AST	0.250	1	0	0	NR	NR	NR	1
MOSF AST	0.500		0	0	0	NR	NR	0
INDIAN UST	0.250		0	0	NR	NR	NR	0
TANKS	0.250		0	0	NR	NR	NR	0
State and tribal institutional control / engineering control registries								
RES DECL	0.125		0	NR	NR	NR	NR	0
ENG CONTROLS	0.500		0	1	0	NR	NR	1
INST CONTROL	0.500		0	1	0	NR	NR	1
State and tribal voluntary cleanup sites								
VCP	0.500		0	0	0	NR	NR	0
INDIAN VCP	0.500		0	0	0	NR	NR	0
State and tribal Brownfields sites								
BROWNFIELDS	0.500		1	0	0	NR	NR	1
ERP	0.500		0	0	1	NR	NR	1
ADDITIONAL ENVIRONMENTAL RECORDS								
Local Brownfield lists								
US BROWNFIELDS	0.500		0	0	0	NR	NR	0
Local Lists of Landfill / Solid Waste Disposal Sites								
SWTIRE	0.500		0	0	0	NR	NR	0
SWRCY	0.500		0	0	0	NR	NR	0
INDIAN ODI	0.500		0	0	0	NR	NR	0
DEBRIS REGION 9	0.500		0	0	0	NR	NR	0
ODI	0.500		0	0	0	NR	NR	0
IHS OPEN DUMPS	0.500		0	0	0	NR	NR	0
Local Lists of Hazardous waste / Contaminated Sites								
US HIST CDL	TP		NR	NR	NR	NR	NR	0
DEL SHWS	1.000		0	0	0	0	NR	0
US CDL	TP		NR	NR	NR	NR	NR	0
Local Lists of Registered Storage Tanks								
HIST UST	0.250		0	0	NR	NR	NR	0
HIST AST	TP		NR	NR	NR	NR	NR	0
Local Land Records								
LIENS	TP		NR	NR	NR	NR	NR	0

MAP FINDINGS SUMMARY

Database	Search Distance (Miles)	Target Property	< 1/8	1/8 - 1/4	1/4 - 1/2	1/2 - 1	> 1	Total Plotted
LIENS 2	TP		NR	NR	NR	NR	NR	0
Records of Emergency Release Reports								
HMIRS	TP		NR	NR	NR	NR	NR	0
NY Spills	0.125	1	11	NR	NR	NR	NR	12
NY Hist Spills	0.125		0	NR	NR	NR	NR	0
SPILLS 90	0.125		0	NR	NR	NR	NR	0
SPILLS 80	0.125		0	NR	NR	NR	NR	0
Other Ascertainable Records								
RCRA NonGen / NLR	0.250	2	2	3	NR	NR	NR	7
FUDS	1.000		0	0	0	0	NR	0
DOD	1.000		0	0	0	0	NR	0
SCRD DRYCLEANERS	0.500		0	0	0	NR	NR	0
US FIN ASSUR	TP		NR	NR	NR	NR	NR	0
EPA WATCH LIST	TP		NR	NR	NR	NR	NR	0
2020 COR ACTION	0.250		0	0	NR	NR	NR	0
TSCA	TP		NR	NR	NR	NR	NR	0
TRIS	TP		NR	NR	NR	NR	NR	0
SSTS	TP		NR	NR	NR	NR	NR	0
ROD	1.000		0	0	0	0	NR	0
RMP	TP		NR	NR	NR	NR	NR	0
RAATS	TP		NR	NR	NR	NR	NR	0
PRP	TP		NR	NR	NR	NR	NR	0
PADS	TP		NR	NR	NR	NR	NR	0
ICIS	TP		NR	NR	NR	NR	NR	0
FTTS	TP		NR	NR	NR	NR	NR	0
MLTS	TP		NR	NR	NR	NR	NR	0
COAL ASH DOE	TP		NR	NR	NR	NR	NR	0
COAL ASH EPA	0.500		0	0	0	NR	NR	0
PCB TRANSFORMER	TP		NR	NR	NR	NR	NR	0
RADINFO	TP		NR	NR	NR	NR	NR	0
HIST FTTS	TP		NR	NR	NR	NR	NR	0
DOT OPS	TP		NR	NR	NR	NR	NR	0
CONSENT	1.000		0	0	0	0	NR	0
INDIAN RESERV	1.000		0	0	0	0	NR	0
FUSRAP	1.000		0	0	0	1	NR	1
UMTRA	0.500		0	0	0	NR	NR	0
LEAD SMELTERS	TP		NR	NR	NR	NR	NR	0
US AIRS	TP		NR	NR	NR	NR	NR	0
US MINES	0.250		0	0	NR	NR	NR	0
ABANDONED MINES	0.250		0	0	NR	NR	NR	0
FINDS	TP	2	NR	NR	NR	NR	NR	2
ECHO	TP	2	NR	NR	NR	NR	NR	2
DOCKET HWC	TP		NR	NR	NR	NR	NR	0
UXO	1.000		0	0	0	0	NR	0
FUELS PROGRAM	0.250		0	0	NR	NR	NR	0
AIRS	TP		NR	NR	NR	NR	NR	0
COAL ASH	0.500		0	0	0	NR	NR	0
DRYCLEANERS	0.250	1	0	0	NR	NR	NR	1
E DESIGNATION	0.125		0	NR	NR	NR	NR	0

MAP FINDINGS SUMMARY

Database	Search Distance (Miles)	Target Property	< 1/8	1/8 - 1/4	1/4 - 1/2	1/2 - 1	> 1	Total Plotted
Financial Assurance	TP		NR	NR	NR	NR	NR	0
HSWDS	0.500		0	0	0	NR	NR	0
MANIFEST	0.250	1	2	2	NR	NR	NR	5
SPDES	TP		NR	NR	NR	NR	NR	0
VAPOR REOPENED	0.500		0	0	0	NR	NR	0
UIC	TP		NR	NR	NR	NR	NR	0

EDR HIGH RISK HISTORICAL RECORDS

EDR Exclusive Records

EDR MGP	1.000		0	0	0	0	NR	0
EDR Hist Auto	0.125		20	NR	NR	NR	NR	20
EDR Hist Cleaner	0.125	2	7	NR	NR	NR	NR	9

EDR RECOVERED GOVERNMENT ARCHIVES

Exclusive Recovered Govt. Archives

RGA HWS	TP		NR	NR	NR	NR	NR	0
RGA LF	TP		NR	NR	NR	NR	NR	0

- Totals --		15	49	13	7	3	0	87
-------------	--	----	----	----	---	---	---	----

NOTES:

TP = Target Property

NR = Not Requested at this Search Distance

Sites may be listed in more than one database

MAP FINDINGS

Map ID
Direction
Distance
Elevation

Site

Database(s)

EDR ID Number
EPA ID Number

A1
Target
Property

PENDRICK LAUNDRY
1198 JEFFERSON AVENUE
BUFFALO, NY 14208

DRYCLEANERS **S110247600**
N/A

Site 1 of 15 in cluster A

Actual:
640 ft.

DRYCLEANERS:
Facility ID: 9-1402-00691
Phone Number: Not reported
Region: Not reported
Registration Effective Date: N/A
Inspection Date: 09APR27
Install Date: 91/95
Drop Shop: Not reported
Shutdown: Y
Alternate Solvent: Not reported
Current Business: Not reported

A2
Target
Property

PENDRICK LAUNDRY
1198 JEFFERSON AVE
BUFFALO, NY 14208

RCRA NonGen / NLR **1000192038**
FINDS **NYD013755459**
ECHO
MANIFEST

Site 2 of 15 in cluster A

Actual:
640 ft.

RCRA NonGen / NLR:
Date form received by agency: 01/01/2007
Facility name: PENDRICK LAUNDRY
Facility address: 1198 JEFFERSON AVE
BUFFALO, NY 14208
EPA ID: NYD013755459
Mailing address: JEFFERSON AVE
BUFFALO, NY 14208
Contact: Not reported
Contact address: JEFFERSON AVE
BUFFALO, NY 14208
Contact country: US
Contact telephone: Not reported
Contact email: Not reported
EPA Region: 02
Classification: Non-Generator
Description: Handler: Non-Generators do not presently generate hazardous waste

Owner/Operator Summary:
Owner/operator name: Not reported
Owner/operator address: NOT REQUIRED
NOT REQUIRED, WY 99999
Owner/operator country: US
Owner/operator telephone: 212-555-1212
Owner/operator email: Not reported
Owner/operator fax: Not reported
Owner/operator extension: Not reported
Legal status: Private
Owner/Operator Type: Operator
Owner/Op start date: Not reported
Owner/Op end date: Not reported

Owner/operator name: Not reported
Owner/operator address: NOT REQUIRED
NOT REQUIRED, WY 99999

Map ID
Direction
Distance
Elevation

MAP FINDINGS

Site

Database(s)

EDR ID Number
EPA ID Number

PENDRICK LAUNDRY (Continued)

1000192038

Owner/operator country: US
Owner/operator telephone: 212-555-1212
Owner/operator email: Not reported
Owner/operator fax: Not reported
Owner/operator extension: Not reported
Legal status: Private
Owner/Operator Type: Owner
Owner/Op start date: Not reported
Owner/Op end date: Not reported

Handler Activities Summary:

U.S. importer of hazardous waste: No
Mixed waste (haz. and radioactive): No
Recycler of hazardous waste: No
Transporter of hazardous waste: No
Treater, storer or disposer of HW: No
Underground injection activity: No
On-site burner exemption: No
Furnace exemption: No
Used oil fuel burner: No
Used oil processor: No
User oil refiner: No
Used oil fuel marketer to burner: No
Used oil Specification marketer: No
Used oil transfer facility: No
Used oil transporter: No

Historical Generators:

Date form received by agency: 01/01/2006
Site name: PENDRICK LAUNDRY
Classification: Not a generator, verified

Date form received by agency: 03/31/1995
Site name: PENDRICK LAUNDRY
Classification: Not a generator, verified

. Waste code: NONE
. Waste name: None

Date form received by agency: 05/20/1985
Site name: PENDRICK LAUNDRY
Classification: Large Quantity Generator

. Waste code: F002
. Waste name: THE FOLLOWING SPENT HALOGENATED SOLVENTS: TETRACHLOROETHYLENE, METHYLENE CHLORIDE, TRICHLOROETHYLENE, 1,1,1-TRICHLOROETHANE, CHLOROBENZENE, 1,1,2-TRICHLORO-1,2,2-TRIFLUOROETHANE, ORTHO-DICHLOROBENZENE, TRICHLOROFLUOROMETHANE, AND 1,1,2, TRICHLOROETHANE; ALL SPENT SOLVENT MIXTURES/BLENDS CONTAINING, BEFORE USE, A TOTAL OF TEN PERCENT OR MORE (BY VOLUME) OF ONE OR MORE OF THE ABOVE HALOGENATED SOLVENTS OR THOSE SOLVENTS LISTED IN F001, F004, AND F005; AND STILL BOTTOMS FROM THE RECOVERY OF THESE SPENT SOLVENTS AND SPENT SOLVENT MIXTURES.

Violation Status: No violations found

Map ID
Direction
Distance
Elevation

MAP FINDINGS

Site

Database(s)

EDR ID Number
EPA ID Number

PENDRICK LAUNDRY (Continued)

1000192038

FINDS:

Registry ID: 110004350345

Environmental Interest/Information System

RCRAInfo is a national information system that supports the Resource Conservation and Recovery Act (RCRA) program through the tracking of events and activities related to facilities that generate, transport, and treat, store, or dispose of hazardous waste. RCRAInfo allows RCRA program staff to track the notification, permit, compliance, and corrective action activities required under RCRA.

FIS (New York - Facility Information System) is New York's Department of Environmental Conservation (DEC) information system for tracking environmental facility information found across the State.

[Click this hyperlink](#) while viewing on your computer to access additional FINDS: detail in the EDR Site Report.

ECHO:

Envid: 1000192038
Registry ID: 110004350345
DFR URL: <http://echo.epa.gov/detailed-facility-report?fid=110004350345>

NY MANIFEST:

Country: USA
EPA ID: NYD013755459
Facility Status: Not reported
Location Address 1: 1198 JEFFERSONA VENUE
Code: BP
Location Address 2: Not reported
Total Tanks: Not reported
Location City: BUFFALO
Location State: NY
Location Zip: 14208
Location Zip 4: Not reported

NY MANIFEST:

EPAID: NYD013755459
Mailing Name: PENDRICK LAUNDRY INCORPORATED
Mailing Contact: PENDRICK LAUNDRY INCORPORATED
Mailing Address 1: 1198 JEFFERSONA VENUE
Mailing Address 2: Not reported
Mailing City: BUFFALO
Mailing State: NY
Mailing Zip: 14208
Mailing Zip 4: Not reported
Mailing Country: USA
Mailing Phone: 7168857600

NY MANIFEST:

Document ID: NYA9245913
Manifest Status: C
seq: Not reported
Year: 1989

Map ID
Direction
Distance
Elevation

MAP FINDINGS

Site

Database(s)

EDR ID Number
EPA ID Number

PENDRICK LAUNDRY (Continued)

1000192038

Trans1 State ID: NYMJ1781
Trans2 State ID: Not reported
Generator Ship Date: 05/26/1989
Trans1 Recv Date: 05/26/1989
Trans2 Recv Date: / /
TSD Site Recv Date: 05/26/1989
Part A Recv Date: 06/02/1989
Part B Recv Date: 05/31/1989
Generator EPA ID: NYD013755459
Trans1 EPA ID: ILD051060408
Trans2 EPA ID: Not reported
TSD ID 1: NYD981556541
TSD ID 2: Not reported
Manifest Tracking Number: Not reported
Import Indicator: Not reported
Export Indicator: Not reported
Discr Quantity Indicator: Not reported
Discr Type Indicator: Not reported
Discr Residue Indicator: Not reported
Discr Partial Reject Indicator: Not reported
Discr Full Reject Indicator: Not reported
Manifest Ref Number: Not reported
Alt Facility RCRA ID: Not reported
Alt Facility Sign Date: Not reported
MGMT Method Type Code: Not reported
Waste Code: F002 - HALO SOLV + STILL BOTTOMS FM REC OF SOLV
Waste Code: Not reported
Waste Code: Not reported
Waste Code: Not reported
Waste Code: Not reported
Waste Code: Not reported
Quantity: 00630
Units: P - Pounds
Number of Containers: 009
Container Type: DM - Metal drums, barrels
Handling Method: R Material recovery of more than 75 percent of the total material.
Specific Gravity: 100

[Click this hyperlink](#) while viewing on your computer to access 18 additional NY_MANIFEST: record(s) in the EDR Site Report.

A3
Target 1198 JEFFERSON AVE
Property BUFFALO, NY

ERNS 89111780
N/A

Site 3 of 15 in cluster A

Actual: 640 ft. [Click this hyperlink](#) while viewing on your computer to access additional ERNS detail in the EDR Site Report.

Map ID
 Direction
 Distance
 Elevation

MAP FINDINGS

Site

Database(s)

EDR ID Number
 EPA ID Number

A4 **PENDRICK LAUNDRY INC**
Target **1198 JEFFERSON AVE**
Property **BUFFALO, NY**

EDR Hist Cleaner **1014535877**
N/A

Site 4 of 15 in cluster A

Actual: EDR Hist Cleaner
640 ft.

Year:	Name:	Type:
1955	PENDRICK LAUNDRY INC	LAUNDRIES
1960	PENDRICK LAUNDRY INC	LAUNDRIES
1964	PENDRICK LAUNDRY INC	LAUNDRIES
1970	PENDRICK LAUNDRY INC	LAUNDRIES
1971	PENDRICK LAUNDRY INC	Power Laundries, Family And Commercial
1972	PENDRICK LAUNDRY INC	Power Laundries, Family And Commercial
1973	PENDRICK LAUNDRY INC	Power Laundries, Family And Commercial
1974	PENDRICK LAUNDRY INC	Power Laundries, Family And Commercial
1975	PENDRICK LAUNDRY INC	LAUNDRIES AND DRY CLEANERS
1975	PENDRICK LAUNDRY INC	Power Laundries, Family And Commercial
1976	PENDRICK LAUNDRY INC	Power Laundries, Family And Commercial
1977	PENDRICK LAUNDRY INC	Power Laundries, Family And Commercial
1978	PENDRICK LAUNDRY INC	Power Laundries, Family And Commercial
1979	PENDRICK LAUNDRY INC	Power Laundries, Family And Commercial
1980	PENDRICK LAUNDRY INC	LAUNDRIES AND DRY CLEANERS
1980	PENDRICK LAUNDRY INC	Power Laundries, Family And Commercial
1982	PENDRICK LAUNDRY INC	Power Laundries, Family And Commercial
1985	BUFFALO INSTITUTIONAL SERVICE L	LAUNDRIES AND DRY CLEANERS
1985	PENDRICK LAUNDRY INC	LAUNDRIES AND DRY CLEANERS
1987	PENDRICK LAUNDRY INC	Linen Supply
2002	SPOTLESS CLEANING CO	Carpet And Upholstery Cleaning

A5 **ANGELICA TEXTILE SERVICES, INC.**
Target **1198 JEFFERSON AVE.**
Property **BUFFALO, NY 14208**

LTANKS **S100560422**
CBS **N/A**
CBS AST
NY Spills

Site 5 of 15 in cluster A

Actual: LTANKS:
640 ft.

Facility ID:	9305238
Site ID:	228221
Closed Date:	1994-01-28
Spill Number:	9305238
Spill Date:	1993-07-27
Spill Cause:	Tank Failure
Spill Source:	Commercial/Industrial
Spill Class:	B3
Cleanup Ceased:	1994-01-28
SWIS:	1502
Investigator:	COOKE
Referred To:	Not reported
Reported to Dept:	1993-07-27
CID:	Not reported
Water Affected:	Not reported
Spill Notifier:	Other
Last Inspection:	Not reported
Recommended Penalty:	False
Meets Standard:	True
UST Involvement:	True
Remediation Phase:	0
Date Entered In Computer:	1993-07-29

Map ID
Direction
Distance
Elevation

MAP FINDINGS

Site

Database(s)

EDR ID Number
EPA ID Number

ANGELICA TEXTILE SERVICES, INC. (Continued)

S100560422

Spill Record Last Update: 1994-01-31
Spiller Name: Not reported
Spiller Company: BUFFALO INSTITUTIONAL SVC
Spiller Address: Not reported
Spiller County: 001
Spiller Contact: Not reported
Spiller Phone: Not reported
Spiller Extension: Not reported
DEC Region: 9
DER Facility ID: 188260
DEC Memo: "Prior to Sept, 2004 data translation this spill Lead_DEC Field was

JDC 07/27/93: JDC/PETE HITCHCOCK, ELMWOOD TANK/TELECON - VERIFIED THAT CONTAM. SOIL WAS REMOVED AND BEING STAGED ON-SITE. EXCAVATION BEING TESTED. SENT LETTER TO MR. MATEN OUTLINING PROTOCOLS. 09/15/93: JDC/MR. MATEN/TELECON - HE ADVISED THAT CLEANUP WAS COMPLETE. REQUESTED SOIL DISPOSAL INFO. TO CLOSE FILE. HE WILL FORWARD THAT INFORMATION. 10/04/93: JDC/JOEL MATEN/TELECON - REQUESTED DISPOSAL VERIFICATION ON SOIL. WILL SEND LETTER TO R.P. UPON COMPLETION OF ALL CLEANUP REQUIREMENTS. 01/28/94: JDC REVIEWED FILE AND FOUND COMPLETE. NO FURTHER ACTION REQUIRED. ALL 3 TANKS WERE LOCATED IN SAME EXCAVATION. "

Remarks: "CONTAMINATED SOIL DISCOVERED DURING TANK REMOVAL."

All Materials:

Site ID: 228221
Operable Unit ID: 983519
Operable Unit: 01
Material ID: 395174
Material Code: 0009
Material Name: gasoline
Case No.: Not reported
Material FA: Petroleum
Quantity: .00
Units: Not reported
Recovered: .00
Oxygenate: Not reported

CBS:

CBS Number: 9-000157
Program Type: CBS
Facility Status: Unregulated/Closed
Expiration Date: Not reported
Dec Region: 9
UTMX: 185374.50119
UTMY: 4757756.55573

CBS AST:

CBS Number: 9-000157
ICS Number: -
PBS Number: Not reported
MOSF Number: Not reported
SPDES Number: Not reported
Facility Status: IN SERVICE
Facility Type: I
Telephone: (716) 885-7600
Facility Town: BUFFALO (C)

Map ID
Direction
Distance
Elevation

MAP FINDINGS

Site

Database(s)

EDR ID Number
EPA ID Number

ANGELICA TEXTILE SERVICES, INC. (Continued)

S100560422

Region: STATE
Expiration Date: 12/28/2000
Total Capacity of All Active Tanks(gal): 0
Operator: ANGELICA TEXTILE SERVICES, INC
Emergency Contact: TIM KELSO
Emergency Phone: (716) 343-2696
Owner Name: ANGELICA TEXTILE SERVICES, INC.
Owner Address: 424 SOUTH WOODS MILL ROAD
Owner City,St,Zip: CHESTERFIELD, MO 63017-3406
Owner Telephone: (314) 854-3800
Owner Type: Corporate/Commercial
Owner Sub Type: Not reported
Mail Name: ANGELICA TEXTILE SERVICES, INC.
Mail Contact Addr: 424 SOUTH WOODS MILL ROAD
Mail Contact Addr2: SUITE 300
Mail Contact Contact: E. ANN BOBELAK
Mail Contact City,St,Zip: CHESTERFIELD, MO 63017-3406
Mail Phone: (314) 854-3800

Tank Id: 2
CAS Number: 7782505
Federal ID: Not reported
Tank Status: 0
Install Date: 00/00
Tank Closed: 07/99
Capacity (Gal): 1000
Chemical: Chlorine
Tank Location: Indoors, Aboveground
Tank Type: Fiberglass reinforced plastic [FRP]
Total Tanks: 0
Tank Secret: False
Tank Secondary Containment: None
Tank Error Status: No Missing Data
Date Entered: 07/05/1989
Certified Date: 10/08/1998
Substance: Single Hazardous Substance on DEC List
Internal Protection: None
External Protection: None
Pipe Location: Aboveground
Pipe Type: Double Walled Fiberglass
Pipe Internal: None
Pipe External: None
Pipe Flag: None
Leak Detection: None
Overfill Protection: Other
Haz Percent: 15
Last Test: Not reported
Due Date: Not reported
SWIS Code: 1402
Lat/Long: Not reported
Is Updated: False
Renew Date: 04/01/93
Is It There: False
Delinquent: False
Date Expired: 07/05/95
Owner Mark: 2
Certificate Needs to be Printed: False

Map ID
Direction
Distance
Elevation

MAP FINDINGS

Site

Database(s)

EDR ID Number
EPA ID Number

ANGELICA TEXTILE SERVICES, INC. (Continued)

S100560422

Fiscal Amt for Registration Fee Correct: True
Renewal Has Been Printed for Facility: True
Pre-Printed Renewal App Last Printed: 09/01/1998

Tank Id: 1
CAS Number: 1310732
Federal ID: Not reported
Tank Status: 0
Install Date: 00/00
Tank Closed: 07/99
Capacity (Gal): 1000
Chemical: Sodium hydroxide
Tank Location: Indoors, Aboveground
Tank Type: Fiberglass reinforced plastic [FRP]
Total Tanks: 0
Tank Secret: False
Tank Secondary Containment: None
Tank Error Status: No Missing Data
Date Entered: 07/05/1989
Certified Date: 10/08/1998
Substance: Single Hazardous Substance on DEC List
Internal Protection: None
External Protection: None
Pipe Location: Aboveground
Pipe Type: Double Walled Fiberglass
Pipe Internal: None
Pipe External: None
Pipe Flag: None
Leak Detection: None
Overfill Protection: Other
Haz Percent: 30
Last Test: Not reported
Due Date: Not reported
SWIS Code: 1402
Lat/Long: Not reported
Is Updated: False
Renew Date: 04/01/93
Is It There: False
Delinquent: False
Date Expired: 07/05/95
Owner Mark: 2
Certificate Needs to be Printed: False
Fiscal Amt for Registration Fee Correct: True
Renewal Has Been Printed for Facility: True
Pre-Printed Renewal App Last Printed: 09/01/1998

SPILLS:

Facility ID: 8902796
Facility Type: ER
Spill Number: 8902796
DER Facility ID: 61319
Site ID: 63486
DEC Region: 9
Closed Date: 1989-09-23
Spill Cause: Other
Spill Class: Not reported

Map ID
Direction
Distance
Elevation

MAP FINDINGS

Site

Database(s)

EDR ID Number
EPA ID Number

ANGELICA TEXTILE SERVICES, INC. (Continued)

S100560422

SWIS: 1502
Spill Date: 1989-06-17
Investigator: PRINGLE
Referred To: Not reported
Reported to Dept: 1989-06-17
CID: Not reported
Water Affected: Not reported
Spill Source: Commercial/Industrial
Spill Notifier: Fire Department
Cleanup Ceased: 1989-09-23
Cleanup Meets Std: True
Last Inspection: 1989-06-19
Recommended Penalty: False
UST Trust: False
Remediation Phase: 0
Date Entered In Computer: 1989-07-12
Spill Record Last Update: 1989-10-02
Spiller Name: Not reported
Spiller Company: PENDRICK LAUNDRY
Spiller Address: 1198 JEFFERSON STREET
Spiller Company: 001
Contact Name: Not reported
DEC Memo: "Prior to Sept, 2004 data translation this spill Lead_DEC Field was MNP 09/23/89: 9/23/89 MNP REVIEW OF FILE, NO ACTION NEEDED BY DEC, COMPLETE. 09/29/95: This is additional information about material spilled from the translation of the old spill file: SODIUM HYDROSULFITE."
Remarks: "DRUM OF MATERIAL SELF-IGNITED FROM CONTACT WITH WATER"
Facility ID: 9501902
Facility Type: ER
Spill Number: 9501902
DER Facility ID: 188260
Site ID: 228222
DEC Region: 9
Closed Date: 1995-05-30
Spill Cause: Housekeeping
Spill Class: E6
SWIS: 1502
Spill Date: 1995-05-01
Investigator: COOKE
Referred To: Not reported
Reported to Dept: 1995-05-12
CID: Not reported
Water Affected: Not reported
Spill Source: Commercial/Industrial
Spill Notifier: Local Agency
Cleanup Ceased: 1995-05-30
Cleanup Meets Std: True
Last Inspection: 1995-05-30
Recommended Penalty: False
UST Trust: False
Remediation Phase: 0
Date Entered In Computer: 1995-05-16
Spill Record Last Update: 1995-06-05
Spiller Name: Not reported
Spiller Company: NONE

Map ID
Direction
Distance
Elevation

MAP FINDINGS

Site

Database(s)

EDR ID Number
EPA ID Number

ANGELICA TEXTILE SERVICES, INC. (Continued)

S100560422

Spiller Address: Not reported
Spiller Company: 999
Contact Name: Not reported
DEC Memo: "Prior to Sept. 2004 data translation this spill Lead_DEC Field was JDC 05/30/95: JDC ON SITE AND MET W/ ASST MGR RICHARD OLSZEWSKI AND INSPECTED FACILITY. REPORTED DRUMS ARE EMPTY SOAP DRUMS WAITING FOR SUPPLIER PICKUP. NO SPILLS OR EVIDENCE OF POOR OPERATIONS. NO FURTHER ACTION. 05/31/95: JDC CONTACTED LEGISLATOR HOLTS AND REPORTED FINDINGS. WAS SATISFIED WITH OUR RESPONSE. NO FURTHER ACTION REQUIRED. 09/29/95: This is additional information about material spilled from the translation of the old spill file: EMPTY DRUMS."
Remarks: "POOR HOUSEKEEPING PRACTICES DRUMS AND MACHINERY BEHIND BUILDING"

**A6
Target
Property**

**PENDRICK LAUNDRY INC
1200 JEFFERSON AVE
BUFFALO, NY 14208**

**RCRA NonGen / NLR
FINDS
ECHO**

**1000872485
NYD987036985**

Site 6 of 15 in cluster A

**Actual:
640 ft.**

RCRA NonGen / NLR:
Date form received by agency: 01/01/2007
Facility name: PENDRICK LAUNDRY INC
Facility address: 1200 JEFFERSON AVE
BUFFALO, NY 14208
EPA ID: NYD987036985
Mailing address: JEFFERSON AVE
BUFFALO, NY 14208
Contact: Not reported
Contact address: JEFFERSON AVE
BUFFALO, NY 14208
Contact country: US
Contact telephone: Not reported
Contact email: Not reported
EPA Region: 02
Classification: Non-Generator
Description: Handler: Non-Generators do not presently generate hazardous waste

Owner/Operator Summary:

Owner/operator name: PENDRICK LAUNDRY INC
Owner/operator address: 1198 JEFFERSON AVE
BUFFALO, NY 14208
Owner/operator country: US
Owner/operator telephone: 716-882-2239
Owner/operator email: Not reported
Owner/operator fax: Not reported
Owner/operator extension: Not reported
Legal status: Private
Owner/Operator Type: Operator
Owner/Op start date: Not reported
Owner/Op end date: Not reported

Owner/operator name: PENDRICK LAUNDRY INC
Owner/operator address: 1198 JEFFERSON AVE
BUFFALO, NY 14208
Owner/operator country: US
Owner/operator telephone: 716-882-2239
Owner/operator email: Not reported

Map ID
Direction
Distance
Elevation

MAP FINDINGS

Site

Database(s)

EDR ID Number
EPA ID Number

PENDRICK LAUNDRY INC (Continued)

1000872485

Owner/operator fax: Not reported
Owner/operator extension: Not reported
Legal status: Private
Owner/Operator Type: Owner
Owner/Op start date: Not reported
Owner/Op end date: Not reported

Handler Activities Summary:

U.S. importer of hazardous waste: No
Mixed waste (haz. and radioactive): No
Recycler of hazardous waste: No
Transporter of hazardous waste: No
Treater, storer or disposer of HW: No
Underground injection activity: No
On-site burner exemption: No
Furnace exemption: No
Used oil fuel burner: No
Used oil processor: No
User oil refiner: No
Used oil fuel marketer to burner: No
Used oil Specification marketer: No
Used oil transfer facility: No
Used oil transporter: No

Historical Generators:

Date form received by agency: 01/01/2006
Site name: PENDRICK LAUNDRY INC
Classification: Not a generator, verified

Date form received by agency: 01/18/1994
Site name: PENDRICK LAUNDRY INC
Classification: Not a generator, verified

. Waste code: NONE
. Waste name: None

Date form received by agency: 07/08/1993
Site name: PENDRICK LAUNDRY INC
Classification: Small Quantity Generator

. Waste code: X003
. Waste name: OTHER STATE REGULATED WASTES [i.e., DIESEL FUEL, GASOLINE AND HOME HEATING OIL]

Violation Status: No violations found

FINDS:

Registry ID: 110004506455

Environmental Interest/Information System

RCRAInfo is a national information system that supports the Resource Conservation and Recovery Act (RCRA) program through the tracking of events and activities related to facilities that generate, transport, and treat, store, or dispose of hazardous waste. RCRAInfo allows RCRA program staff to track the notification, permit, compliance, and corrective action activities required under RCRA.

Map ID
 Direction
 Distance
 Elevation

MAP FINDINGS

Site

Database(s)

EDR ID Number
 EPA ID Number

PENDRICK LAUNDRY INC (Continued)

1000872485

[Click this hyperlink](#) while viewing on your computer to access additional FINDS: detail in the EDR Site Report.

ECHO:

Envid: 1000872485
 Registry ID: 110004506455
 DFR URL: <http://echo.epa.gov/detailed-facility-report?fid=110004506455>

**A7
 Target
 Property**

**PENDRICK LAUNDRY INC
 1202 JEFFERSON AVE
 BUFFALO, NY**

**EDR Hist Cleaner 1014535550
 N/A**

Site 7 of 15 in cluster A

**Actual:
 640 ft.** EDR Hist Cleaner

Year:	Name:	Type:
1940	PENDRICK LAUNDRY INC	DYERS AND CLEANERS
1940	PENDRICK LAUNDRY INC	CLEANERS AND DYERS
1940	PENDRICK LAUNDRY INC	CLOTHES PRESSERS
1940	PENDRICK LAUNDRY INC	STEAM LAUNDRIES
1940	PENDRICK LAUNDRY INC	DRY CLEANERS
1940	PENDRICK LAUNDRY INC	LAUNDRIES - STEAM
1946	PENDRICK LAUNDRY INC	LAUNDRIES - STEAM
1950	PENDRICK LAUNDRY INC	LAUNDRIES

**A8
 SE
 < 1/8
 0.009 mi.
 45 ft.**

**NYNEX
 JEFFERSON & NORTHAMPTON
 BUFFALO, NY**

**NY Spills S102245376
 N/A**

Site 8 of 15 in cluster A

**Relative:
 Higher**

SPILLS:

Facility ID: 9601909
 Facility Type: ER
 Spill Number: 9601909
 DER Facility ID: 159467
 Site ID: 191173
 DEC Region: 9
 Closed Date: 1996-11-18
 Spill Cause: Equipment Failure
 Spill Class: C3
 SWIS: 1502
 Spill Date: 1996-05-08
 Investigator: FXGALLEG
 Referred To: Not reported
 Reported to Dept: 1996-05-08
 CID: 199
 Water Affected: Not reported
 Spill Source: Commercial Vehicle
 Spill Notifier: Responsible Party
 Cleanup Ceased: 1996-11-18
 Cleanup Meets Std: True
 Last Inspection: 1996-05-08
 Recommended Penalty: False

**Actual:
 640 ft.**

Map ID
 Direction
 Distance
 Elevation

MAP FINDINGS

Site

Database(s)

EDR ID Number
 EPA ID Number

NYNEX (Continued)

S102245376

UST Trust: False
 Remediation Phase: 0
 Date Entered In Computer: 1996-05-08
 Spill Record Last Update: 1999-10-08
 Spiller Name: SUSMITA BISWAS
 Spiller Company: NYNEX
 Spiller Address: 221 EAST 37TH ST,4TH FL
 Spiller Company: 001
 Contact Name: Not reported
 DEC Memo: "Prior to Sept, 2004 data translation this spill Lead_DEC Field was FG 5/8/96 SITE VISIT. SOIL HAS BEEN CLEANED UP. DISPOSAL RECEIPT IS REQUIRED. 5/13/96 LTR REQUESTING SOIL ANALYTICAL & DISPOSAL SENT TO NYNEX. RESPONSE REQUESTED BY 5/31/96. 5/20/96 RECD ANALYTICAL RESULTS FROM CONTAMINATED SOIL PILE. 10/8/96 LTR REQUESTING DISPOSAL RECPT SENT. RESPONSE DUE BY 11/1/96. 11/15/96 DISPOSAL RECPT RECD. SITE CAN BE CLOSED."
 Remarks: "HYDRAULIC LINE TO NYNEX TRUCK BROKE IN A FIELD AT JEFFERSON AND NORTHAMPTON. EP&S WILL CLEAN AND SAMPLE SOIL.SOIL TO BE STAGED AT EP&S PRIOR TO DISPOSAL "
 All Materials:
 Site ID: 191173
 Operable Unit ID: 1033463
 Operable Unit: 01
 Material ID: 351704
 Material Code: 0010
 Material Name: hydraulic oil
 Case No.: Not reported
 Material FA: Petroleum
 Quantity: 20.00
 Units: G
 Recovered: 20.00
 Oxygenate: Not reported

**A9
 SE
 < 1/8
 0.009 mi.
 45 ft.**

**ABANDONED DRUMS OF PAINT
 JEFFERSON & NORTHAMPTON
 BUFFALO, NY**

**NY Spills S102179250
 N/A**

Site 9 of 15 in cluster A

**Relative:
 Higher**

SPILLS:
 Facility ID: 9413833
 Facility Type: ER
 Spill Number: 9413833
 DER Facility ID: 159467
 Site ID: 191172
 DEC Region: 9
 Closed Date: 1995-01-31
 Spill Cause: Abandoned Drums
 Spill Class: D6
 SWIS: 1502
 Spill Date: 1994-11-01
 Investigator: PRINGLE
 Referred To: Not reported
 Reported to Dept: 1995-01-17
 CID: Not reported
 Water Affected: Not reported

**Actual:
 640 ft.**

Map ID
 Direction
 Distance
 Elevation

MAP FINDINGS

Site

Database(s)

EDR ID Number
 EPA ID Number

ABANDONED DRUMS OF PAINT (Continued)

S102179250

Spill Source: Spill Notifier: Cleanup Ceased: Cleanup Meets Std: Last Inspection: Recommended Penalty: UST Trust: Remediation Phase: Date Entered In Computer: Spill Record Last Update: Spiller Name: Spiller Company: Spiller Address: Spiller Company: Contact Name: DEC Memo:	Unknown Responsible Party 1995-01-31 True 1995-01-25 False False 0 1995-01-31 1995-04-13 Not reported UNKNOWN Not reported 999 Not reported "Prior to Sept, 2004 data translation this spill Lead_DEC Field was MNP 01/17/95: 1/17/95 MNP RESPONSE. ESTIMATE MORE THAN 50 DRUMS OF PAINT, THINNERS, VARNISH, LACQUER, ETC. 40 PLUS PAILS OF PAINT, SEE SKETCH. 01/25/95: 1/25/95 MNP INSP. NO ONE AT SITE, ADJACENT BUILDING ABANDONED. ESTIMATE MORE THAN 50 DRUMS OF PAINT, THINNERS, VARNISH, LACQUER, ETC. 40 PLUS PAILS OF PAINT, SEE PICTURES. 01/31/95: 1/31/95 REFERRAL MEMO TO BEUCHI - DHWR. SPILL FILE COMPLETE. 09/29/95: This is additional information about material spilled from the translation of the old spill file: PAINT, THINNER, ETC. " "50 ABANDONED DRUMS. DUMPED ABOUT 2 MONTHS AGO."
--	---

Remarks:

A10 NE < 1/8 0.015 mi. 81 ft.	SIMON PHILI D GARAGE 1209 JEFFERSON AVE BUFFALO, NY Site 10 of 15 in cluster A EDR Hist Auto Year: Name: 1930 SIMON PHILI D GARAGE	EDR Hist Auto 1014538668 N/A	
Relative: Lower	Type: AUTOMOBILE GARAGES		
Actual: 639 ft.			

A11 East < 1/8 0.015 mi. 81 ft.	SHEPARD SIDNEY E 1195 JEFFERSON AVE BUFFALO, NY 14208 Site 11 of 15 in cluster A EDR Hist Auto Year: Name: 1940 SHEPARD SIDNEY E FILLING STA 1946 SHEPARD SIDNEY E FILLING STA 1950 SHEPARD SIDNEY E FILLING STA 1955 SHEPARD SIDNEY E FILLING STA 1960 SHEPARD SIDNEY E GAS STA 1964 SHEPARD SIDNEY E GAS STA 1969 SHEPARD SIDNEY E 1970 STADIUM SERVICE STATION 1970 SHEPARD SIDNEY E 1971 SHEPARD SIDNEY E	EDR Hist Auto 1014537144 N/A	
Relative: Higher	Type: GASOLINE AND OIL SERVICE STATIONS GASOLINE AND OIL SERVICE STATIONS GASOLINE STATIONS GASOLINE STATIONS GASOLINE STATIONS GASOLINE STATIONS GASOLINE STATIONS Gasoline Service Stations GASOLINE STATIONS Gasoline Service Stations Gasoline Service Stations		
Actual: 640 ft.			

MAP FINDINGS

Map ID
Direction
Distance
Elevation

Site

Database(s)

EDR ID Number
EPA ID Number

SHEPARD SIDNEY E (Continued)

1014537144

1972 SHEPARD SIDNEY E

Gasoline Service Stations

A12
ENE
< 1/8
0.015 mi.
81 ft.

PACIFIC OUTO SERVICE OF
1199 JEFFERSON AVE
BUFFALO, NY

EDR Hist Auto

1014539339
N/A

Site 12 of 15 in cluster A

Relative:
Higher

EDR Hist Auto

Actual:
640 ft.

Year:	Name:
1930	PACIFIC OUTO SERVICE OF
1930	PACIFIC OUTO SERVICE OF

Type:
AUTOMOBILE REPAIRING
AUTOMOBILE GARAGES

B13
NNW
< 1/8
0.017 mi.
89 ft.

BUSS ROBT H AUTO REPR
212 EATON ST
BUFFALO, NY

EDR Hist Auto

1014537629
N/A

Site 1 of 4 in cluster B

Relative:
Lower

EDR Hist Auto

Actual:
639 ft.

Year:	Name:
1940	HALL GLENN L AUTO REPR
1946	BUSS ROBT H AUTO REPR
1950	WILSON WM J AUTO REPR

Type:
AUTOMOBILE REPAIRING
AUTOMOBILE REPAIRING
AUTOMOBILE REPAIRING

C14
NNE
< 1/8
0.024 mi.
125 ft.

FIRE HOUSE ENGINE 21 LADD
1223 JEFFERSON AVE
BUFFALO, NY

NY Spills

S107408343
N/A

Site 1 of 2 in cluster C

Relative:
Lower

SPILLS:

Actual:
639 ft.

Facility ID:	0506213
Facility Type:	ER
Spill Number:	0506213
DER Facility ID:	298653
Site ID:	351386
DEC Region:	9
Closed Date:	2005-08-23
Spill Cause:	Unknown
Spill Class:	D5
SWIS:	1502
Spill Date:	2005-08-19
Investigator:	JFOTTO
Referred To:	Not reported
Reported to Dept:	2005-08-19
CID:	409
Water Affected:	Not reported
Spill Source:	Unknown
Spill Notifier:	Fire Department
Cleanup Ceased:	Not reported
Cleanup Meets Std:	True
Last Inspection:	2005-08-22

Map ID
 Direction
 Distance
 Elevation

MAP FINDINGS

Site

Database(s)

EDR ID Number
 EPA ID Number

FIRE HOUSE ENGINE 21 LADD (Continued)

S107408343

Recommended Penalty: False
 UST Trust: False
 Remediation Phase: 0
 Date Entered In Computer: 2005-08-19
 Spill Record Last Update: 2005-08-23
 Spiller Name: UNKNOWN
 Spiller Company: UNKNOWN.
 Spiller Address: Not reported
 Spiller Company: 001
 Contact Name: SHERRY SAPIR
 DEC Memo: "08/22/05 JFO ON SITE MET WITH PAT MCCARTHY AND SPOKE WITH NEIL KEANE AND TOM FITZPATRICK ALL OF THE BFD. THE DRUM HAS ABOUT 5 GALLONS OF RUSTY WATER. NOTHING WAS SPILLED. THE FIRE DEPT WILL RELEASE TO THE SANITARY SEWER. NO FURTHER ACTION REQUIRED. CLOSED THERE IS NO PAPER FILE FOR THIS SPILL"

Remarks: "THERE IS A BARREL THAT NEEDS TO BE PICKED UP. "

All Materials:
 Site ID: 351386
 Operable Unit ID: 1108904
 Operable Unit: 01
 Material ID: 2098879
 Material Code: 0064A
 Material Name: unknown material
 Case No.: Not reported
 Material FA: Other
 Quantity: .00
 Units: G
 Recovered: .00
 Oxygenate: Not reported

A15
SE
 < 1/8
 0.025 mi.
 132 ft.

HALL SERV STA GAS STA
1187 JEFFERSON AVE
BUFFALO, NY
Site 13 of 15 in cluster A

EDR Hist Auto **1014537332**
N/A

Relative:
Higher

EDR Hist Auto

Actual:
641 ft.

Year:	Name:	Type:
1940	WALTERS JAS FILLING STA	GASOLINE AND OIL SERVICE STATIONS
1950	FRONTIER FUEL OIL CORP BR	GASOLINE STATIONS
1960	HALL SERV STA GAS STA	GASOLINE STATIONS

B16
NNE
 < 1/8
 0.027 mi.
 141 ft.

TSCHOPP LEO A CLO CLNR
1229 JEFFERSON AVE
BUFFALO, NY
Site 2 of 4 in cluster B

EDR Hist Cleaner **1014535047**
N/A

Relative:
Lower

EDR Hist Cleaner

Actual:
639 ft.

Year:	Name:	Type:
1946	TSCHOPP LEO A CLO CLNR	CLEANERS AND DYERS

MAP FINDINGS

Map ID
Direction
Distance
Elevation

Site

Database(s)

EDR ID Number
EPA ID Number

B17 **ENGINE 21**
NNE **1229 JEFFERSON**
< 1/8 **BUFFALO, NY 14208**
0.027 mi.
141 ft. **Site 3 of 4 in cluster B**

UST **U004192452**
 N/A

Relative:
Lower

UST:

Id/Status: 9-601341 / Active
Program Type: PBS
Region: STATE
DEC Region: 9
Expiration Date: 10/22/2022
UTM X: 185393.04850
UTM Y: 4757869.19986
Site Type: Municipality (Incl. Waste Water Treatment Plants, Utilities, Swimming Pools, etc.)

Actual:
639 ft.

Affiliation Records:

Site Id: 470269
Affiliation Type: Facility Owner
Company Name: CITY OF BUFFALO - INVENTORY & STORES
Contact Type: SUPERINTENDENT
Contact Name: PAUL L DESIDERIO
Address1: 1901 CITY HALL
Address2: Not reported
City: BUFFALO
State: NY
Zip Code: 14202
Country Code: 001
Phone: (716) 851-5222
EMail: Not reported
Fax Number: Not reported
Modified By: JNNG
Date Last Modified: 2016-02-03

Site Id: 470269
Affiliation Type: Mail Contact
Company Name: CITY OF BUFFALO DEPT OF INVENTORY & STORES
Contact Type: Not reported
Contact Name: PAUL L DESIDERIO
Address1: 1901 CITY HALL
Address2: Not reported
City: BUFFALO
State: NY
Zip Code: 14202
Country Code: 001
Phone: (716) 851-5562
EMail: PDESIDERIO@CITY-BUFFALO.COM
Fax Number: Not reported
Modified By: aeskalsk
Date Last Modified: 2012-10-22

Site Id: 470269
Affiliation Type: Emergency Contact
Company Name: CITY OF BUFFALO - INVENTORY & STORES
Contact Type: Not reported
Contact Name: PAUL L DESIDERIO
Address1: Not reported
Address2: Not reported
City: Not reported
State: NN

Map ID
Direction
Distance
Elevation

MAP FINDINGS

Site

Database(s)

EDR ID Number
EPA ID Number

ENGINE 21 (Continued)

U004192452

Zip Code: Not reported
Country Code: 999
Phone: (716) 982-2832
EMail: Not reported
Fax Number: Not reported
Modified By: JNNG
Date Last Modified: 2016-02-03

Site Id: 470269
Affiliation Type: Facility Operator
Company Name: ENGINE 21
Contact Type: Not reported
Contact Name: PAUL DESIDERIO
Address1: Not reported
Address2: Not reported
City: Not reported
State: NN
Zip Code: Not reported
Country Code: 001
Phone: (716) 851-5222
EMail: Not reported
Fax Number: Not reported
Modified By: AYLAGATI
Date Last Modified: 2017-05-31

Tank Info:

Tank Number: 1
Tank ID: 246069
Tank Status: In Service
Material Name: In Service
Capacity Gallons: 1000
Install Date: 02/03/2000
Date Tank Closed: Not reported
Registered: True
Tank Location: Underground
Tank Type: Fiberglass coated steel
Material Code: 0008
Common Name of Substance: Diesel

Tightness Test Method: NN
Date Test: Not reported
Next Test Date: Not reported
Pipe Model: Not reported
Modified By: AESKALSK
Last Modified: 09/15/2017

Equipment Records:

A00 - Tank Internal Protection - None
I03 - Overfill - Automatic Shut-Off
F05 - Pipe External Protection - Jacketed
E04 - Piping Secondary Containment - Double walled UG
D11 - Pipe Type - Flexible Piping
C02 - Pipe Location - Underground/On-ground
G00 - Tank Secondary Containment - None
J02 - Dispenser - Suction Dispenser
B04 - Tank External Protection - Fiberglass

Map ID
 Direction
 Distance
 Elevation

MAP FINDINGS

Site

Database(s)

EDR ID Number
 EPA ID Number

ENGINE 21 (Continued)

U004192452

K01 - Spill Prevention - Catch Basin
 L09 - Piping Leak Detection - Exempt Suction Piping
 H05 - Tank Leak Detection - In-Tank System (ATG)

A18
SSE
 < 1/8
 0.028 mi.
 146 ft.

JEFFERSON STREET DRUM
INTERSECT. OF JEFFERSON & NO.HAMPTON ST.
BUFFALO, NY 14208
Site 14 of 15 in cluster A

SEMS-ARCHIVE 1000984111
RCRA NonGen / NLR NY0001046143
MANIFEST

Relative:
Higher

SEMS Archive:
 Site ID: 203959
 EPA ID: NY0001046143

Actual:
641 ft.

Cong District: 30
 FIPS Code: 36029
 FF: N
 NPL: Not on the NPL
 Non NPL Status: Removal Only Site (No Site Assessment Work Needed)

SEMS Archive Detail:

Region: 2
 Site ID: 203959
 EPA ID: NY0001046143
 Site Name: JEFFERSON STREET DRUM
 NPL: N
 FF: N
 OU: 0
 Action Code: VS
 Action Name: ARCH SITE
 SEQ: 1
 Start Date: Not reported
 Finish Date: 2001-09-30 00:00:00
 Qual: Not reported
 Current Action Lead: EPA Perf In-Hse

Region: 2
 Site ID: 203959
 EPA ID: NY0001046143
 Site Name: JEFFERSON STREET DRUM
 NPL: N
 FF: N
 OU: 0
 Action Code: RV
 Action Name: RMVL
 SEQ: 1
 Start Date: 1995-02-21 00:00:00
 Finish Date: 1995-04-07 00:00:00
 Qual: S
 Current Action Lead: EPA Perf

Region: 2
 Site ID: 203959
 EPA ID: NY0001046143
 Site Name: JEFFERSON STREET DRUM
 NPL: N
 FF: N
 OU: 0
 Action Code: AR

Map ID
Direction
Distance
Elevation

MAP FINDINGS

Site

Database(s)

EDR ID Number
EPA ID Number

JEFFERSON STREET DRUM (Continued)

1000984111

Action Name: ADMIN REC
SEQ: 1
Start Date: 1998-02-03 00:00:00
Finish Date: Not reported
Qual: V
Current Action Lead: EPA Perf

RCRA NonGen / NLR:

Date form received by agency: 01/01/2007
Facility name: JEFFERSON AVENUE SITE
Facility address: 1184 JEFFERSON AVE
BUFFALO, NY 14208-0000
EPA ID: NY0001046143
Mailing address: 2890 WOODBRIDGE AVE
EDISON, NY 08837-3679
Contact: JACK HARMON
Contact address: 2890 WOODBRIDGE AVE
EDISON, NY 08837-3679
Contact country: US
Contact telephone: 908-906-6841
Telephone ext.: 9999
Contact email: Not reported
EPA Region: 02
Classification: Non-Generator
Description: Handler: Non-Generators do not presently generate hazardous waste

Handler Activities Summary:

U.S. importer of hazardous waste: No
Mixed waste (haz. and radioactive): No
Recycler of hazardous waste: No
Transporter of hazardous waste: No
Treater, storer or disposer of HW: No
Underground injection activity: No
On-site burner exemption: No
Furnace exemption: No
Used oil fuel burner: No
Used oil processor: No
User oil refiner: No
Used oil fuel marketer to burner: No
Used oil Specification marketer: No
Used oil transfer facility: No
Used oil transporter: No

Historical Generators:

Date form received by agency: 01/01/2006
Site name: JEFFERSON AVENUE SITE
Classification: Not a generator, verified

Date form received by agency: 02/19/1996
Site name: JEFFERSON AVENUE SITE
Classification: Large Quantity Generator

Violation Status: No violations found

NY MANIFEST:

Map ID
Direction
Distance
Elevation

MAP FINDINGS

Site

Database(s)

EDR ID Number
EPA ID Number

JEFFERSON STREET DRUM (Continued)

1000984111

Country: USA
EPA ID: NY0001046143
Facility Status: Not reported
Location Address 1: 1184 JEFFERSON AVE
Code: BP
Location Address 2: Not reported
Total Tanks: Not reported
Location City: BUFFALO
Location State: NY
Location Zip: 14208
Location Zip 4: Not reported

NY MANIFEST:
EPAID: NY0001046143
Mailing Name: U S EPA REGION II
Mailing Contact: KEVIN MATHEIS
Mailing Address 1: 2890 WOODBRIDGE AVE
Mailing Address 2: Not reported
Mailing City: EDISON
Mailing State: NJ
Mailing Zip: 08837
Mailing Zip 4: Not reported
Mailing Country: USA
Mailing Phone: 7168737281

NY MANIFEST:
Document ID: NYB6892731
Manifest Status: C
seq: Not reported
Year: 1995
Trans1 State ID: 80362VNY
Trans2 State ID: Not reported
Generator Ship Date: 04/07/1995
Trans1 Recv Date: 04/07/1995
Trans2 Recv Date: / /
TSD Site Recv Date: 04/10/1995
Part A Recv Date: / /
Part B Recv Date: 04/26/1995
Generator EPA ID: NY0001046143
Trans1 EPA ID: NYD982792814
Trans2 EPA ID: Not reported
TSD ID 1: OHD083377010
TSD ID 2: Not reported
Manifest Tracking Number: Not reported
Import Indicator: Not reported
Export Indicator: Not reported
Discr Quantity Indicator: Not reported
Discr Type Indicator: Not reported
Discr Residue Indicator: Not reported
Discr Partial Reject Indicator: Not reported
Discr Full Reject Indicator: Not reported
Manifest Ref Number: Not reported
Alt Facility RCRA ID: Not reported
Alt Facility Sign Date: Not reported
MGMT Method Type Code: Not reported
Waste Code: D001 - NON-LISTED IGNITABLE WASTES
Waste Code: Not reported

Map ID
 Direction
 Distance
 Elevation

MAP FINDINGS

Site

Database(s)

EDR ID Number
 EPA ID Number

JEFFERSON STREET DRUM (Continued)

1000984111

Waste Code: Not reported
 Waste Code: Not reported
 Waste Code: Not reported
 Waste Code: Not reported
 Quantity: 06000
 Units: P - Pounds
 Number of Containers: 015
 Container Type: DM - Metal drums, barrels
 Handling Method: B Incineration, heat recovery, burning.
 Specific Gravity: 100

[Click this hyperlink](#) while viewing on your computer to access
 1 additional NY_MANIFEST: record(s) in the EDR Site Report.

**A19
 SE
 < 1/8
 0.029 mi.
 153 ft.**

**FOUR HOUR DRY CLNRS PLANT
 1185 JEFFERSON AVE
 BUFFALO, NY**

**EDR Hist Cleaner 1014535108
 N/A**

Site 15 of 15 in cluster A

**Relative:
 Higher** EDR Hist Cleaner

**Actual:
 641 ft.**

Year:	Name:	Type:
1946	FOUR HOUR DRY CLNRS PLANT	CLEANERS AND DYERS
1950	FOUR HOUR CLEANERS LAUNDRY INC	CLEANERS AND DYERS
1955	FOUR HOUR CLEANERS LAUNDRY INC	CLEANERS AND DYERS
1960	BARTOWS ONE HOUR	CLEANERS AND DYERS

**B20
 North
 < 1/8
 0.046 mi.
 243 ft.**

**CONROY JOHN B SEWING MACH REPR
 1246 JEFFERSON AVE
 BUFFALO, NY**

**EDR Hist Auto 1014539498
 N/A**

Site 4 of 4 in cluster B

**Relative:
 Lower** EDR Hist Auto

**Actual:
 638 ft.**

Year:	Name:	Type:
1946	CONROY JOHN B SEWING MACH REPR	REPAIR SHOPS

**D21
 SSE
 < 1/8
 0.046 mi.
 245 ft.**

**BANKS AUTOMOTIVE SERVICE CENTER
 1165 JEFFERSON AVE
 BUFFALO, NY 14208**

**EDR Hist Auto 1014537203
 N/A**

Site 1 of 8 in cluster D

**Relative:
 Higher** EDR Hist Auto

**Actual:
 642 ft.**

Year:	Name:	Type:
1930	BROOKE OLIVER L	GASOLINE AND OIL SERVICE STATIONS
1973	BANKS THEODORE R ENTERPRISES*	Gasoline Service Stations
1974	BANKS THEODORE R ENTERPRISES*	Gasoline Service Stations
1975	BANKS AUTOMOTIVE SERVICE CENTER	AUTOMOBILE REPAIRING
1975	BANKS THEODORE R ENTERPRISES*	Gasoline Service Stations
1976	BANKS THEODORE R ENTERPRISES*	Gasoline Service Stations

Map ID
 Direction
 Distance
 Elevation

MAP FINDINGS

Site

Database(s)

EDR ID Number
 EPA ID Number

BANKS AUTOMOTIVE SERVICE CENTER (Continued)

1014537203

1977	BANKS THEODORE R ENTERPRISES*	General Automotive Repair Shops
1978	BANKS THEODORE R ENT INC	General Automotive Repair Shops
1979	BANKS THEODORE R ENT INC	General Automotive Repair Shops

D22
SSE
 < 1/8
 0.046 mi.
 245 ft.

TANK IN RIGHT OF WAY
1165 JEFFERSON AVENUE
BUFFALO, NY

NY Spills S103562499
N/A

Site 2 of 8 in cluster D

Relative:
Higher

SPILLS:

Actual:
642 ft.

Facility ID:	9012032
Facility Type:	ER
Spill Number:	9012032
DER Facility ID:	198046
Site ID:	240828
DEC Region:	9
Closed Date:	1993-04-16
Spill Cause:	Other
Spill Class:	D3
SWIS:	1502
Spill Date:	1991-02-19
Investigator:	SORGI
Referred To:	Not reported
Reported to Dept:	1991-02-19
CID:	Not reported
Water Affected:	Not reported
Spill Source:	Unknown
Spill Notifier:	Affected Persons
Cleanup Ceased:	1993-04-16
Cleanup Meets Std:	True
Last Inspection:	1991-02-19
Recommended Penalty:	False
UST Trust:	False
Remediation Phase:	0
Date Entered In Computer:	1991-02-20
Spill Record Last Update:	2001-01-23
Spiller Name:	Not reported
Spiller Company:	BRUCE PERPETUS
Spiller Address:	4510 HEDGEWOOD DRIVE
Spiller Company:	001
Contact Name:	Not reported
DEC Memo:	"Prior to Sept, 2004 data translation this spill Lead_DEC Field was MJS 02/19/91: MJS SITE INSPECTION WITH RNL. TRENCH IS IN RIGHT OF WAY. NEED TO FIND OWNER. 03/15/91: MJS MEETING WITH BRUCE PERPETUS. DISCUSSED WHAT WILL HAVE TO BE DONE. TANK MUST BE REMOVED AND SOIL DISPOSED OF. 07/01/91: MJS SENT LETTER TO MR PERPETUS REQUESTING STATUS REPORT. 07/22/91: MJS TELECON FROM MR PERPETUS. HE EXPLAINED THAT HE IS CURRENTLY GOING THROUGH PROCESS OF OBTAINING MONEY FROM NYS AND CITY OF BUFFALO FOR REFURBISHING PROPERTY. PLANS TO START WORK BY OCTOBER. 08/07/91: MJS RECEIVED LETTER FROM MR PERPETUS STATING THAT HE WILL BE RECEIVING MONIES FROM STATE AND FEDERAL GRANTS AND WILL HAVE WORK DONE AT THAT TIME. 03/16/92: MJS SENT LETTER TO BRUCE PERPETUS. DEC TO GO TO LEGAL ACTION IF WORK NO BEGUN BY 3/30/92. 03/16/92: MJS SDNET LETTER TO MR PERPETUS THREATENING LEGAL ACTION. 06/08/92: MJS SITE INSPECTION, NO ACTIVITY AT SITE. 07/21/92: MJS SENT LETTER TO BRUCE PERPETUS REQUESTING UPDATE OR LEGAL ACTION. 08/13/92: MJS RECEIVED LETTER AND DISPOSAL RECEIPT FOR

Map ID
 Direction
 Distance
 Elevation

MAP FINDINGS

Site

Database(s)

EDR ID Number
 EPA ID Number

TANK IN RIGHT OF WAY (Continued)

S103562499

Remarks: TANK CONTENTS. 04/16/93: MJS REVIEW FILE. TANK REMOVED. NO FURTHER ACTION REQUIRED. FILE CLOSED. *****PAPER FILE NO LONGER EXISTS*****
 "NATIONAL FUEL GAS WAS DIGGING A TRENCH AND FOUND CONTAMINATION. OLD STORAGE TANK APPROX 15 FEET AWAY. SUSPECT TANK LEAKAGE."

All Materials:
 Site ID: 240828
 Operable Unit ID: 949053
 Operable Unit: 01
 Material ID: 428541
 Material Code: 0066A
 Material Name: unknown petroleum
 Case No.: Not reported
 Material FA: Petroleum
 Quantity: .00
 Units: G
 Recovered: .00
 Oxygenate: Not reported

C23
NNE
 < 1/8
 0.052 mi.
 276 ft.

LEE WINLZ LNDV
1247 JEFFERSON AVE
BUFFALO, NY
 Site 2 of 2 in cluster C

EDR Hist Cleaner **1014535984**
 N/A

Relative:
Lower

EDR Hist Cleaner

Actual:
 638 ft.

Year: Name: Type:
 1930 LEE WINLZ LNDV LAUNDRIES - CHINESE

D24
ESE
 < 1/8
 0.053 mi.
 281 ft.

WASTE OIL DUMPING
371 NORTHAMPTON
BUFFALO, NY
 Site 3 of 8 in cluster D

NY Spills **S102178546**
 N/A

Relative:
Higher

SPILLS:
 Facility ID: 9401612
 Facility Type: ER
 Spill Number: 9401612
 DER Facility ID: 209810
 Site ID: 256191
 DEC Region: 9
 Closed Date: 1994-05-06
 Spill Cause: Deliberate
 Spill Class: D6
 SWIS: 1502
 Spill Date: 1994-04-01
 Investigator: COOKE
 Referred To: Not reported
 Reported to Dept: 1994-04-28
 CID: Not reported
 Water Affected: Not reported
 Spill Source: Private Dwelling
 Spill Notifier: Citizen
 Cleanup Ceased: 1994-05-06

Actual:
 642 ft.

Map ID
Direction
Distance
Elevation

MAP FINDINGS

Site

Database(s)

EDR ID Number
EPA ID Number

WASTE OIL DUMPING (Continued)

S102178546

Cleanup Meets Std: True
Last Inspection: 1994-05-05
Recommended Penalty: False
UST Trust: False
Remediation Phase: 0
Date Entered In Computer: 1994-05-04
Spill Record Last Update: 1994-05-09
Spiller Name: Not reported
Spiller Company: UNKNOWN
Spiller Address: Not reported
Spiller Company: 999
Contact Name: Not reported
DEC Memo: "Prior to Sept, 2004 data translation this spill Lead_DEC Field was

JDC 05/05/94: JDC/SITE - MINOR OIL SPILLAGE IN VACANT LOT. ALL WASTE OIL COLLECTED IN 55-GAL. DRUMS AT COLD SPRINGS TAXI & PERIODICALLY PUMPED OF BY BISON WASTE OIL. 05/06/94: JDC/ROY THOMAS, COLD SPRINGS OWNER/TELECON - ADVISED HIM OF WASTE OIL PROHIBITIONS AND PROPER DISPOSAL REQUIREMENTS. HE CONFIRMED WASTE OIL DISPOSED BY BISON. NO FURTHER ACTION REQUIRED. "
Remarks: "GARAGE ALLEGEDLY DUMPING WASTE OIL IN VACANT LOT"

All Materials:

Site ID: 256191
Operable Unit ID: 998829
Operable Unit: 01
Material ID: 385362
Material Code: 0022
Material Name: waste oil/used oil
Case No.: Not reported
Material FA: Petroleum
Quantity: .00
Units: Not reported
Recovered: .00
Oxygenate: Not reported

Facility ID: 9401615
Facility Type: ER
Spill Number: 9401615
DER Facility ID: 209810
Site ID: 256192
DEC Region: 9
Closed Date: 1994-05-04
Spill Cause: Deliberate
Spill Class: D6
SWIS: 1502
Spill Date: 1994-04-01
Investigator: COOKE
Referred To: Not reported
Reported to Dept: 1994-04-28
CID: Not reported
Water Affected: Not reported
Spill Source: Private Dwelling
Spill Notifier: Citizen
Cleanup Ceased: 1994-05-04
Cleanup Meets Std: True
Last Inspection: Not reported
Recommended Penalty: False

Map ID
 Direction
 Distance
 Elevation

MAP FINDINGS

Site

Database(s)

EDR ID Number
 EPA ID Number

WASTE OIL DUMPING (Continued)

S102178546

UST Trust: False
 Remediation Phase: 0
 Date Entered In Computer: 1994-05-04
 Spill Record Last Update: 1994-05-27
 Spiller Name: Not reported
 Spiller Company: UNKNOWN
 Spiller Address: Not reported
 Spiller Company: 999
 Contact Name: Not reported
 DEC Memo: "Prior to Sept, 2004 data translation this spill Lead_DEC Field was JDC 05/04/94: *****DUPLICATE OF SPILL #9401612 - REFER TO THAT NUMBER*****. "
 Remarks: "*****DUPLICATE OF SPILL #9401612 - REFER TO THAT NUMBER*****"

All Materials:
 Site ID: 256192
 Operable Unit ID: 998832
 Operable Unit: 01
 Material ID: 385365
 Material Code: 0022
 Material Name: waste oil/used oil
 Case No.: Not reported
 Material FA: Petroleum
 Quantity: .00
 Units: Not reported
 Recovered: .00
 Oxygenate: Not reported

D25	BROWNIES NORTHAMPTON GARAGE INC	EDR Hist Auto	1014538004
ESE	371 NORTHAMPTON ST		N/A
< 1/8	BUFFALO, NY 14208		
0.053 mi.			
281 ft.	Site 4 of 8 in cluster D		

Relative: EDR Hist Auto
Higher

Actual:	Year:	Name:	Type:
642 ft.	1970	BROWNS NORTHAMPTON STREET GARAG	AUTOMOBILE REPAIRING
	1975	BROWNIES NORTHAMPTON GARAGE INC	AUTOMOBILE REPAIRING
	1980	BROWNIES NORTHAMPTON GARAGE INC	AUTOMOBILE REPAIRING
	1991	JOHNSONS NORTHHAMPTON GARAGE	General Automotive Repair Shops

E26	WILLSEY LAUNDRY INC G FRANK SHERWIN PRES WM T WH	EDR Hist Cleaner	1014535831
West	300 NORTHAMPTON PHONE FILL		N/A
< 1/8	BUFFALO, NY		
0.059 mi.			
314 ft.	Site 1 of 2 in cluster E		

Relative: EDR Hist Cleaner
Lower

Actual:	Year:	Name:	Type:
639 ft.	1925	WILLSEY LAUNDRY INC G FRANK SH	LAUNDRIES

MAP FINDINGS

Map ID
 Direction
 Distance
 Elevation

Site

Database(s)

EDR ID Number
 EPA ID Number

E27
West
< 1/8
0.059 mi.
314 ft.

BUFFALO INDUSTRIAL
300 NORTHAMPTON AVENUE
BUFFALO, NY

Site 2 of 2 in cluster E

NY Spills **S102245107**
 N/A

Relative:
Lower

SPILLS:

Actual:
639 ft.

Facility ID: 9513812
 Facility Type: ER
 Spill Number: 9513812
 DER Facility ID: 250755
 Site ID: 310654
 DEC Region: 9
 Closed Date: 1996-01-27
 Spill Cause: Deliberate
 Spill Class: E6
 SWIS: 1502
 Spill Date: 1996-01-01
 Investigator: RMCROSSE
 Referred To: Not reported
 Reported to Dept: 1996-01-27
 CID: 233
 Water Affected: Not reported
 Spill Source: Commercial/Industrial
 Spill Notifier: Citizen
 Cleanup Ceased: Not reported
 Cleanup Meets Std: True
 Last Inspection: 1996-01-27
 Recommended Penalty: False
 UST Trust: False
 Remediation Phase: 0
 Date Entered In Computer: 1996-01-30
 Spill Record Last Update: 1996-02-15
 Spiller Name: Not reported
 Spiller Company: NONE
 Spiller Address: Not reported
 Spiller Company: 999
 Contact Name: Not reported
 DEC Memo: "Prior to Sept, 2004 data translation this spill Lead_DEC Field was RMC 01/29/96 RMC/SITE COULD NOT LOCATE ANY DISCHARGE TO THE SURFACE OR EVIDENCE OF PAST DISCHARGE FROM FACILITY, SAC REFERED TO BUFFALO SEWER WHO HAS RESPONSIBILITY FOR SITE UNDER SEWER USE ORDINANCE, NO ACTION BY DEC REQUIRED, CLOSE OUT "

Remarks: "deliberate dumping of laundry solutions to pavement faxed from region 9 "

All Materials:

Site ID: 310654
 Operable Unit ID: 1024653
 Operable Unit: 01
 Material ID: 357519
 Material Code: 1182A
 Material Name: laundry soap
 Case No.: Not reported
 Material FA: Other
 Quantity: .00
 Units: G
 Recovered: .00
 Oxygenate: Not reported

MAP FINDINGS

Map ID
Direction
Distance
Elevation

Site

Database(s)

EDR ID Number
EPA ID Number

<p>F28 North < 1/8 0.060 mi. 316 ft.</p>	<p>DREWS JOHN J SERVICE STATION 1256 JEFFERSON AVE BUFFALO, NY</p> <p>Site 1 of 7 in cluster F</p>	<p>EDR Hist Auto</p>	<p>1014539191 N/A</p>																																
<p>Relative: Lower EDR Hist Auto</p>																																			
<table border="0" style="width: 100%;"> <tr> <td style="width: 10%;">Actual: 638 ft.</td> <td style="width: 30%;">Year: Name:</td> <td style="width: 30%;">Type:</td> <td style="width: 30%;"></td> </tr> <tr> <td></td> <td>1925 DREWS JOHN J SERVICE STATION</td> <td>FILLING STATIONS</td> <td></td> </tr> <tr> <td></td> <td>1930 HERRMANN HENRY GAS SERVICE</td> <td>GASOLINE AND OIL SERVICE STATIONS</td> <td></td> </tr> <tr> <td></td> <td>1935 HERRMANN HENRY FILLING STA</td> <td>GASOLINE AND OIL SERVICE STATIONS</td> <td></td> </tr> <tr> <td></td> <td>1940 HERRMANN EMIL FILLING STA</td> <td>GASOLINE AND OIL SERVICE STATIONS</td> <td></td> </tr> <tr> <td></td> <td>1946 HERRMANN EMIL FILLING STA</td> <td>GASOLINE AND OIL SERVICE STATIONS</td> <td></td> </tr> <tr> <td></td> <td>1950 HERRMANN EMIL FILLING STA</td> <td>GASOLINE STATIONS</td> <td></td> </tr> <tr> <td></td> <td>1955 HERNNANN EMIL E GAS STA</td> <td>GASOLINE STATIONS</td> <td></td> </tr> </table>				Actual: 638 ft.	Year: Name:	Type:			1925 DREWS JOHN J SERVICE STATION	FILLING STATIONS			1930 HERRMANN HENRY GAS SERVICE	GASOLINE AND OIL SERVICE STATIONS			1935 HERRMANN HENRY FILLING STA	GASOLINE AND OIL SERVICE STATIONS			1940 HERRMANN EMIL FILLING STA	GASOLINE AND OIL SERVICE STATIONS			1946 HERRMANN EMIL FILLING STA	GASOLINE AND OIL SERVICE STATIONS			1950 HERRMANN EMIL FILLING STA	GASOLINE STATIONS			1955 HERNNANN EMIL E GAS STA	GASOLINE STATIONS	
Actual: 638 ft.	Year: Name:	Type:																																	
	1925 DREWS JOHN J SERVICE STATION	FILLING STATIONS																																	
	1930 HERRMANN HENRY GAS SERVICE	GASOLINE AND OIL SERVICE STATIONS																																	
	1935 HERRMANN HENRY FILLING STA	GASOLINE AND OIL SERVICE STATIONS																																	
	1940 HERRMANN EMIL FILLING STA	GASOLINE AND OIL SERVICE STATIONS																																	
	1946 HERRMANN EMIL FILLING STA	GASOLINE AND OIL SERVICE STATIONS																																	
	1950 HERRMANN EMIL FILLING STA	GASOLINE STATIONS																																	
	1955 HERNNANN EMIL E GAS STA	GASOLINE STATIONS																																	

<p>D29 SSE < 1/8 0.064 mi. 340 ft.</p>	<p>KAR BAKE CORP AUTO REPRO 1159 JEFFERSON AVE BUFFALO, NY</p> <p>Site 5 of 8 in cluster D</p>	<p>EDR Hist Auto</p>	<p>1014539258 N/A</p>																																												
<p>Relative: Higher EDR Hist Auto</p>																																															
<table border="0" style="width: 100%;"> <tr> <td style="width: 10%;">Actual: 644 ft.</td> <td style="width: 30%;">Year: Name:</td> <td style="width: 30%;">Type:</td> <td style="width: 30%;"></td> </tr> <tr> <td></td> <td>1946 KAR BAKE CORP AUTO REPRS</td> <td>AUTOMOBILE REPAIRING</td> <td></td> </tr> <tr> <td></td> <td>1946 KAR BAKE CORP AUTO REPRS</td> <td>AUTOMOBILE GARAGES</td> <td></td> </tr> <tr> <td></td> <td>1950 KAR BAKE CORP AUTO REPRO</td> <td>AUTOMOBILE GARAGES</td> <td></td> </tr> <tr> <td></td> <td>1950 KAR MOTORS INC AUTO DLRS</td> <td>AUTOMOBILE REPAIRING</td> <td></td> </tr> <tr> <td></td> <td>1955 KAR MOTOR REBUILDERS INC AUTO R</td> <td>AUTOMOBILE REPAIRING</td> <td></td> </tr> <tr> <td></td> <td>1960 KAR MOTOR REBUILDERS INC AUTO R</td> <td>AUTOMOBILE REPAIRING</td> <td></td> </tr> <tr> <td></td> <td>1964 KAR MOTOR REBUILDERS INC AUTO R</td> <td>AUTOMOBILE REPAIRING</td> <td></td> </tr> <tr> <td></td> <td>1970 KAR MOTOR REBUILDERS INC AUTO R</td> <td>AUTOMOBILE REPAIRING</td> <td></td> </tr> <tr> <td></td> <td>1975 KAR MOTOR REBUILDERS INC BR AUT</td> <td>AUTOMOBILE REPAIRING</td> <td></td> </tr> <tr> <td></td> <td>1987 BANKS TED AUTO SERVICE INC</td> <td>Vocational Schools, NEC</td> <td></td> </tr> </table>				Actual: 644 ft.	Year: Name:	Type:			1946 KAR BAKE CORP AUTO REPRS	AUTOMOBILE REPAIRING			1946 KAR BAKE CORP AUTO REPRS	AUTOMOBILE GARAGES			1950 KAR BAKE CORP AUTO REPRO	AUTOMOBILE GARAGES			1950 KAR MOTORS INC AUTO DLRS	AUTOMOBILE REPAIRING			1955 KAR MOTOR REBUILDERS INC AUTO R	AUTOMOBILE REPAIRING			1960 KAR MOTOR REBUILDERS INC AUTO R	AUTOMOBILE REPAIRING			1964 KAR MOTOR REBUILDERS INC AUTO R	AUTOMOBILE REPAIRING			1970 KAR MOTOR REBUILDERS INC AUTO R	AUTOMOBILE REPAIRING			1975 KAR MOTOR REBUILDERS INC BR AUT	AUTOMOBILE REPAIRING			1987 BANKS TED AUTO SERVICE INC	Vocational Schools, NEC	
Actual: 644 ft.	Year: Name:	Type:																																													
	1946 KAR BAKE CORP AUTO REPRS	AUTOMOBILE REPAIRING																																													
	1946 KAR BAKE CORP AUTO REPRS	AUTOMOBILE GARAGES																																													
	1950 KAR BAKE CORP AUTO REPRO	AUTOMOBILE GARAGES																																													
	1950 KAR MOTORS INC AUTO DLRS	AUTOMOBILE REPAIRING																																													
	1955 KAR MOTOR REBUILDERS INC AUTO R	AUTOMOBILE REPAIRING																																													
	1960 KAR MOTOR REBUILDERS INC AUTO R	AUTOMOBILE REPAIRING																																													
	1964 KAR MOTOR REBUILDERS INC AUTO R	AUTOMOBILE REPAIRING																																													
	1970 KAR MOTOR REBUILDERS INC AUTO R	AUTOMOBILE REPAIRING																																													
	1975 KAR MOTOR REBUILDERS INC BR AUT	AUTOMOBILE REPAIRING																																													
	1987 BANKS TED AUTO SERVICE INC	Vocational Schools, NEC																																													

<p>F30 North < 1/8 0.067 mi. 352 ft.</p>	<p>SCHROEDER JOHN F AUTO REPR 349 RILEY ST BUFFALO, NY</p> <p>Site 2 of 7 in cluster F</p>	<p>EDR Hist Auto</p>	<p>1014537130 N/A</p>								
<p>Relative: Lower EDR Hist Auto</p>											
<table border="0" style="width: 100%;"> <tr> <td style="width: 10%;">Actual: 638 ft.</td> <td style="width: 30%;">Year: Name:</td> <td style="width: 30%;">Type:</td> <td style="width: 30%;"></td> </tr> <tr> <td></td> <td>1950 SCHROEDER JOHN F AUTO REPR</td> <td>AUTOMOBILE REPAIRING</td> <td></td> </tr> </table>				Actual: 638 ft.	Year: Name:	Type:			1950 SCHROEDER JOHN F AUTO REPR	AUTOMOBILE REPAIRING	
Actual: 638 ft.	Year: Name:	Type:									
	1950 SCHROEDER JOHN F AUTO REPR	AUTOMOBILE REPAIRING									

Map ID
 Direction
 Distance
 Elevation

MAP FINDINGS

Site

Database(s)

EDR ID Number
 EPA ID Number

D31 **JEFFERSON AVENUE APARTMENTS**
South **1140 & 1162 JEFFERSON AVENUE**
< 1/8 **BUFFALO, NY 14208**
0.073 mi.
386 ft. **Site 6 of 8 in cluster D**

BROWNFIELDS **S120706212**
N/A

Relative:
Higher

BROWNFIELDS:

Program: BCP
 Site Code: 543314
 Acres: 1.57
 HW Code: C915317
 SWIS: 1502
 Town: Buffalo (c)
 Record Added Date: 03/23/2017
 Record Updated Date: 05/02/2017
 Update By: LSZINOMA
 Site Description:

Actual:
645 ft.

LOCATION As previously indicated, the Site includes two (2) parcels and is located a highly developed residential and commercial area of the City of Buffalo, Erie County, New York. The Site is bordered by Northampton Street to the north, Dodge Street to the south, residential properties to the west, and Jefferson Avenue to the east. Southampton Street bisects the Site. Adjacent property owners are identified on Figure 9. **SITE FEATURES** The Site is currently unoccupied and includes vacant land and two (2) vacant buildings on the northern parcel (see Figure 2). The first building was historically used for automotive repair and the second was used residentially and commercially (i.e., storefronts). **CURRENT ZONING AND LAND USE** The current zoning for the Jefferson Avenue Apartments Site is classified as C2 Community Business District by the City of Buffalo GIS Property Viewer (see Figure 10). The surrounding areas to the north, east, and south are zoned as C2 Community Business District and R2 Dwelling District, while the surrounding areas to the west are zoned as R2 Dwelling District. According to the Buffalo Green Code Land Use Plan (see Figure 11), the anticipated land use for the Site is primarily classified as Urban Neighborhood (N-3). Urban Neighborhoods are described as transitional areas located at the edges of more intense mixed-use centers. Planned reuse of the site as a mixed-use residential/commercial development is consistent with current and anticipated future zoning. The City of Buffalo has identified redevelopment of the subject neighborhood as a critical step toward its revitalization efforts and fully supports the proposed project. **PAST USE OF THE SITE** Beginning in at least 1893 until the 2000s, past uses on the Site include residential as well as a variety of commercial operations with two historic automotive repair operations, a dealership service department, a trucking operation, paints and varnish/oils operations, sheet metal works, a machine shop operations. Fill materials located across the Site are impacted with PAHs and/or metals at concentrations exceeding Part 375 SCOs (see Figure 6). Grossly impacted soils, characterized by solvent odors and elevated PID readings, were also identified during an October 2016 Phase II investigation. Storage and use of hazardous/regulated substances associated with the aforementioned historic operations on-Site have resulted in impacts to the environment. In addition, the discovery of an abandoned 2,000-gallon UST encountered while excavating for a buried water line, related to NYSDEC Spill No. 1304558, leaves potential for unknown remaining orphan USTs on-Site. Due to the history of automotive repair, there is the potential for in-ground lifts, floor drains, stored hazardous/regulated materials, etc. within the northern-most existing

Map ID
Direction
Distance
Elevation

MAP FINDINGS

Site

Database(s)

EDR ID Number
EPA ID Number

JEFFERSON AVENUE APARTMENTS (Continued)

S120706212

building. SITE GEOLOGY AND HYDROLOGY The Site is located within the Erie-Ontario lake plain physiographic province, which is typified by little topographic relief and gentle slope toward Lake Erie, except in the immediate vicinity of major drainage ways. The surficial geology of the Lake Erie Plain consists of a thin glacial till (if present), glaciolacustrine deposits, recent alluvium, and the soils derived from these deposits. The United States Department of Agriculture (USDA) Web soil survey indicates that approximately 50% of the Site consists of Urban land Claverack Complex (Uk), 40% of the Site consists of Urban land Schohaire Complex (Uu), and 10% of the Site consists of Urban land (Ud). The urban land Schohaire complex (Uu) material and urban land Claverack complex (Uk) material are characterized as areas of urban land with a slope ranging from 0 to 3 percent, moderately well drained, with a depth of more than 80 inches to restrictive features. Urban land (Ud) is characterized with level to gently sloping land in which 80 percent or more of the soil surface is covered by asphalt, concrete, buildings, or other impervious structures, typical of an urban environment (see Figure 12). Benchmark s subsurface investigation, which generally extended to depths of 12 fbgs, characterized the overburden soil/fill generally as non-native fill overlaying native lean clay or combinations of clay and sandy soils. Suspected non-native fill materials consisting of black fines, silt, sand, ash/cinders, slag, brick/wood fragments and/or gravel were found at depths ranging between 1 fbgs and 4.5 fbgs. A previous subsurface investigation completed by others identified similar fill materials across the Site. The fill material generally averages approximately 3 fbgs across the Site. Groundwater flow is likely to the west toward Lake Erie/Niagara River or north toward Scajaquada Creek. Local groundwater flow, however, may be influenced by subsurface features, such as excavations, utilities, and localized fill-conditions. Groundwater was encountered during drilling at depths ranging between approximately 8 fbgs and 11 fbgs at select boring locations. Information submitted with the BCP application regarding the environmental condition at the site are currently under review and will be revised as additional information becomes available.

Env Problem: Information submitted with the BCP application regarding the conditions at the site are currently under review and will be revised as additional information becomes available.

Health Problem: Information submitted with the BCP application regarding the conditions at the site are currently under review and will be revised as additional information becomes available.

Dump: Not reported
Structure: Not reported
Lagoon: Not reported
Landfill: Not reported
Pond: Not reported
Disp Start: Not reported
Disp Term: Not reported
Lat/Long: Not reported
Dell: Not reported
Record Add: Not reported
Record Upd: Not reported
Updated By: Not reported
Own Op: Owner
Sub Type: E
Owner Name: Not reported
Owner Company: 1200 Jefferson Properties LLC
Owner Address: 617 Main Street, Suite 200
Owner Addr2: Not reported

Map ID
Direction
Distance
Elevation

MAP FINDINGS

Site

Database(s)

EDR ID Number
EPA ID Number

JEFFERSON AVENUE APARTMENTS (Continued)

S120706212

Owner City,St,Zip:	Buffalo, NY 14203
Owner Country:	United States of America
Own Op:	Document Repository
Sub Type:	NNN
Owner Name:	Mary Jean Jakubowski
Owner Company:	Buffalo & Erie County Public Library
Owner Address:	1 Lafayette Square
Owner Addr2:	Not reported
Owner City,St,Zip:	Buffalo, NY 14203
Owner Country:	United States of America
Own Op:	Applicant/Requestor
Sub Type:	P03
Owner Name:	Jocelyn Bos
Owner Company:	Jefferson Avenue GP LLC and Jefferson Avenue Apartments L.P.
Owner Address:	1219 North Forest Road
Owner Addr2:	Not reported
Owner City,St,Zip:	Williamsville, NY 14231-9033
Owner Country:	United States of America
Own Op:	Owner
Sub Type:	E
Owner Name:	Not reported
Owner Company:	6350 Group LLC
Owner Address:	617 Main Street, Suite 200
Owner Addr2:	Not reported
Owner City,St,Zip:	Buffalo, NY 14203
Owner Country:	United States of America
Own Op:	Applicant/Requestor
Sub Type:	P03
Owner Name:	Rhonda Frederick
Owner Company:	Jefferson Avenue GP LLC and Jefferson Avenue Apartments L.P.
Owner Address:	1219 North Forest Road
Owner Addr2:	PO Box 9033
Owner City,St,Zip:	Williamsville, NY 14231
Owner Country:	United States of America
Own Op:	Owner
Sub Type:	NNN
Owner Name:	Not reported
Owner Company:	City of Buffalo Perfecting Title
Owner Address:	65 Niagara Square
Owner Addr2:	Not reported
Owner City,St,Zip:	Buffalo, NY 14202
Owner Country:	United States of America
HW Code:	Not reported
Waste Type:	Not reported
Waste Quantity:	Not reported
Waste Code:	Not reported
Crossref ID:	Not reported
Cross Ref Type Code:	Not reported
Cross Ref Type:	Not reported
Record Added Date:	Not reported
Record Updated:	Not reported
Updated By:	Not reported

MAP FINDINGS

Map ID
Direction
Distance
Elevation

Site

Database(s)

EDR ID Number
EPA ID Number

D32 **MERGLER THEO F REPR SHOP** **EDR Hist Auto** **1014538582**
South **1152 JEFFERSON AVE** **N/A**
< 1/8 **BUFFALO, NY**
0.081 mi.
427 ft. **Site 7 of 8 in cluster D**

Relative: EDR Hist Auto
Higher

Year: Name: Type:
 1935 MERGLER THEO F REPR SHOP REPAIR SHOPS

Actual:
645 ft.

D33 **MEEKS AUTO REPAIR** **EDR Hist Auto** **1014539696**
SSE **1145 JEFFERSON AVE** **N/A**
< 1/8 **BUFFALO, NY 14208**
0.092 mi.
484 ft. **Site 8 of 8 in cluster D**

Relative: EDR Hist Auto
Higher

Year: Name: Type:
 1970 MEEKS AUTO REPAIR AUTOMOBILE REPAIRING

Actual:
646 ft.

F34 **PERRYS THREE HOUR CLEANERS** **EDR Hist Cleaner** **1014536024**
NNE **1271 JEFFERSON AVE** **N/A**
< 1/8 **BUFFALO, NY 14208**
0.096 mi.
508 ft. **Site 3 of 7 in cluster F**

Relative: EDR Hist Cleaner
Lower

Year: Name: Type:
 1964 PERRYS 3 HOUR CLNS CLEANERS AND DYERS
 1970 PERRYS THREE HOUR CLEANERS CLEANERS AND DYERS
 1975 PERRYS THREE HOUR CLEANERS CLEANERS AND DYERS

Actual:
637 ft.

35 **GAS COMPANY** **NY Spills** **S108637415**
WNW **153 EATON ST** **N/A**
< 1/8 **BUFFALO, NY**
0.098 mi.
517 ft.

Relative: SPILLS:
Lower

Facility ID: 0702174
 Facility Type: ER
 Spill Number: 0702174
 DER Facility ID: 331253
 Site ID: 381846
 DEC Region: 9
 Closed Date: 2007-05-24
 Spill Cause: Unknown
 Spill Class: E6
 SWIS: 1502
 Spill Date: 2007-05-22
 Investigator: jfotto
 Referred To: Not reported
 Reported to Dept: 2007-05-22
 CID: 27

Actual:
639 ft.

Map ID
Direction
Distance
Elevation

MAP FINDINGS

Site

Database(s)

EDR ID Number
EPA ID Number

GAS COMPANY (Continued)

S108637415

Water Affected: Not reported
Spill Source: Unknown
Spill Notifier: Other
Cleanup Ceased: Not reported
Cleanup Meets Std: True
Last Inspection: 2007-05-23
Recommended Penalty: False
UST Trust: False
Remediation Phase: 0
Date Entered In Computer: 2007-05-23
Spill Record Last Update: 2007-05-24
Spiller Name: Not reported
Spiller Company: UNKNOWN
Spiller Address: Not reported
Spiller Company: 999
Contact Name: MILLETE FOXWORTH
DEC Memo: "05/23/07 JFO ON SITE NOA. THE HOUSE IS VACANT AND A LOT OF DEBRIS WAS PLACED AT THE CURB. THERE IS NO SPILL IN THE AREA. NO ACTION NECESSARY BY SPILLS. CLOSED"

Remarks: "Caller reports spill in in the street. No further information is known."

All Materials:

Site ID: 381846
Operable Unit ID: 1139271
Operable Unit: 01
Material ID: 2129291
Material Code: 0009
Material Name: gasoline
Case No.: Not reported
Material FA: Petroleum
Quantity: Not reported
Units: G
Recovered: .00
Oxygenate: Not reported

Facility ID: 0800797
Facility Type: ER
Spill Number: 0800797
DER Facility ID: 331253
Site ID: 396611
DEC Region: 9
Closed Date: 2008-04-21
Spill Cause: Unknown
Spill Class: E6
SWIS: 1502
Spill Date: 2008-04-19
Investigator: jfotto
Referred To: DIVISION OF AIR
Reported to Dept: 2008-04-19
CID: 71
Water Affected: Not reported
Spill Source: Unknown
Spill Notifier: Citizen
Cleanup Ceased: Not reported
Cleanup Meets Std: True
Last Inspection: Not reported

Map ID
 Direction
 Distance
 Elevation

MAP FINDINGS

Site

Database(s)

EDR ID Number
 EPA ID Number

GAS COMPANY (Continued)

S108637415

Recommended Penalty: False
 UST Trust: Not reported
 Remediation Phase: 0
 Date Entered In Computer: 2008-04-19
 Spill Record Last Update: 2008-04-23
 Spiller Name: Not reported
 Spiller Company: UNKNOWN
 Spiller Address: Not reported
 Spiller Company: 999
 Contact Name: Not reported
 DEC Memo: "no action required by spills. referred to the division of air. closed electronic file"
 Remarks: "ODOR IN AIR SINCE 2001 "

All Materials:

Site ID: 396611
 Operable Unit ID: 1153583
 Operable Unit: 01
 Material ID: 2144350
 Material Code: 0054A
 Material Name: natural gas
 Case No.: Not reported
 Material FA: Other
 Quantity: Not reported
 Units: G
 Recovered: .00
 Oxygenate: Not reported

G36
SSE
 < 1/8
 0.101 mi.
 535 ft.

HARPERS AUTO SERVICE AUTO
1137 JEFFERSON AVE
BUFFALO, NY 14208

EDR Hist Auto **1014537379**
N/A

Site 1 of 8 in cluster G

Relative:
Higher

EDR Hist Auto

Actual:
647 ft.

Year:	Name:	Type:
1991	HARPERS AUTO SERVICE	General Automotive Repair Shops
1992	HARPERS AUTO SERVICE INC	AUTOMOBILE REPAIRING & SERVICE
1992	HARPERS AUTO SERVICE	General Automotive Repair Shops
1993	HARPERS AUTO SERVICE	General Automotive Repair Shops
1994	HARPERS AUTO SERVICE	General Automotive Repair Shops
1995	HARPERS AUTO SERVICE INC	General Automotive Repair Shops
1996	HARPERS AUTO SERVICE INC	General Automotive Repair Shops
1997	HARPERS AUTO SERVICE INC	General Automotive Repair Shops
1998	HARPERS AUTO SERVICE AUTO	AUTOMOBILE REPAIRING & SERVICE
1998	HARPERS AUTO SERVICE INC	General Automotive Repair Shops
1999	HARPERS AUTO SERVICE INC	General Automotive Repair Shops
2000	HARPERS AUTO SERVICE INC	General Automotive Repair Shops
2001	HARPERS AUTO SERVICE GENL AUTO	AUTOMOBILE REPAIRING & SERVICE
2001	HARPERS AUTO SERVICE INC	General Automotive Repair Shops
2002	HARPERS AUTO SERVICE INC	General Automotive Repair Shops
2003	HARPERS AUTO SERVICE INC	General Automotive Repair Shops
2004	HARPERS AUTO SERVICE INC	General Automotive Repair Shops
2005	HARPERS AUTO SERVICE INC	General Automotive Repair Shops
2006	HARPERS AUTO SERVICE INC	General Automotive Repair Shops
2007	HARPERS AUTO SERVICE INC	General Automotive Repair Shops

Map ID
 Direction
 Distance
 Elevation

MAP FINDINGS

Site

Database(s)

EDR ID Number
 EPA ID Number

HARPERS AUTO SERVICE AUTO (Continued)

1014537379

2008	HARPERS AUTO SVC AUTO RPR	AUTOMOBILE REPAIRING & SERVICE
2008	HARPERS AUTO SERVICE INC	General Automotive Repair Shops
2009	HARPERS AUTO SERVICE INC	General Automotive Repair Shops
2010	HARPERS AUTO SERVICE INC	General Automotive Repair Shops
2011	HARPERS AUTO SERVICE INC	General Automotive Repair Shops

F37
NNE
 < 1/8
 0.103 mi.
 544 ft.

COIN OPERATED LAUNDRY
1275 JEFFERSON AVE
BUFFALO, NY 14208

EDR Hist Cleaner

1014536138
N/A

Site 4 of 7 in cluster F

Relative:
Lower

EDR Hist Cleaner

Actual:
637 ft.

Year:	Name:	Type:
1970	COIN OPERATED LAUNDRY	LAUNDRIES - SELF SERVE

F38
North
 < 1/8
 0.103 mi.
 545 ft.

LEONS SUNOCO
1270 JEFFERSON AVE
BUFFALO, NY 14208

LTANKS
UST
NY Spills

U003316873
N/A

Site 5 of 7 in cluster F

Relative:
Lower

LTANKS:

Actual:
638 ft.

Facility ID:	8709895
Site ID:	67998
Closed Date:	1988-06-16
Spill Number:	8709895
Spill Date:	1988-02-23
Spill Cause:	Tank Test Failure
Spill Source:	Gasoline Station or other PBS Facility
Spill Class:	Not reported
Cleanup Ceased:	1988-06-16
SWIS:	1502
Investigator:	MXFRANKS
Referred To:	Not reported
Reported to Dept:	1988-02-23
CID:	Not reported
Water Affected:	Not reported
Spill Notifier:	Police Department
Last Inspection:	Not reported
Recommended Penalty:	False
Meets Standard:	True
UST Involvement:	True
Remediation Phase:	0
Date Entered In Computer:	1988-02-24
Spill Record Last Update:	1988-06-28
Spiller Name:	Not reported
Spiller Company:	LEON SEREDAY
Spiller Address:	905 ELMWOOD AVENUE
Spiller County:	001
Spiller Contact:	Not reported
Spiller Phone:	Not reported
Spiller Extention:	Not reported
DEC Region:	9
DER Facility ID:	64898

Map ID
Direction
Distance
Elevation

MAP FINDINGS

Site

Database(s)

EDR ID Number
EPA ID Number

LEONS SUNOCO (Continued)

U003316873

DEC Memo: "Prior to Sept, 2004 data translation this spill Lead_DEC Field was MF 02/24/88: MF TO INVESTIGATE. 02/24/88: MF TELECON LEON SEREDAY, 4K TANK TO BE RETESTED THIS WEEK. THE 2-3K TANKS ARE PUMPED OF ALL PRODUCT, I GAVE HIM 30 DAYS TO RETEST OR REMOVE TANKS. 02/26/88: MF TELECON LEON THE 2-3K MANIFOLED TANKS ARE EMPTY, THE 4K TANK HAD PUMP LEAK REPAIRED. I TOLD HIM IF 4K TANK ISN'T RETESTED WITHIN A WEEK ALL PRODUCT MUST BE EMPTIED. HE WILL CALL WITH RETEST DATE. 03/01/88: MF TELECON LEON, 3K TANKS EMPTIED, 4K TANK STILL IN SERVICE (NO RETEST DATE AS YET), SENT HIM A LETTER TO REMOVE ALL PRODUCT FROM TANKS, & TO REMOVE TANKS IF NOT RETESTED BY 4/10/88. 03/08/88: MF TELECON LEON. TANK IN QUESTION WAS RETESTED 3/5/88 THE RESULTS WERE INCONCLUSIVE (?). I CALLED TANK TESTER (BRUCE CORNELL), HE CLAIMED AN AIR POCKET. I TOLD HIM THIS IS A FAILURE. 03/18/88: MF TELECON LEON, TANKS BEING DUG UP TODAY & WILL BE RETESTED NEXT WEEK. 04/25/88: MF TELECON LEON, ALL TANKS PASSED RETEST, HE WILL SEND ME REPORTS. 05/11/88: MF LETTER SENT TO LEON FOR RETEST RESULTS. 05/26/88: MF TELECON LEON, HE CLAIMED STEVE CORNELL TOLD HIM THAT THE RETEST RESULTS WERE SENT TO ME LAST WEEK. 06/07/88: MF TELECON LEON & STEVE (CERTIFIED TANK), ANOTHER REPORT WILL BE SENT TO ME. 06/16/88: MF RECEIVED RETEST RESULTS, ALL TANKS PASSED. "

Remarks: "TWO 3K MANIFOLED TANKS FAILED TANK TEST -.5873, TO BE ABANDON. ONE 4K TANK FAILURE RATE -.9053 TO BE REPAIRED."

All TTF:

Facility ID: 8709895
Spill Number: 8709895
Spill Tank Test: 1533305
Site ID: 67998
Tank Number: Not reported
Tank Size: 0
Material: 0009
EPA UST: Not reported
UST: Not reported
Cause: Not reported
Source: Not reported
Test Method: 00
Test Method 2: Unknown
Leak Rate: .00
Gross Fail: Not reported
Modified By: Spills
Last Modified Date: Not reported

All Materials:

Site ID: 67998
Operable Unit ID: 915324
Operable Unit: 01
Material ID: 461687
Material Code: 0009
Material Name: gasoline
Case No.: Not reported
Material FA: Petroleum
Quantity: .00
Units: G
Recovered: .00
Oxygenate: Not reported

Map ID
Direction
Distance
Elevation

MAP FINDINGS

Site

Database(s)

EDR ID Number
EPA ID Number

LEONS SUNOCO (Continued)

U003316873

Facility ID: 9201141
Site ID: 67999
Closed Date: 2007-05-30
Spill Number: 9201141
Spill Date: 1992-04-28
Spill Cause: Tank Test Failure
Spill Source: Gasoline Station or other PBS Facility
Spill Class: B3
Cleanup Ceased: Not reported
SWIS: 1502
Investigator: FXGALLEG
Referred To: Not reported
Reported to Dept: 1992-04-28
CID: Not reported
Water Affected: Not reported
Spill Notifier: Tank Tester
Last Inspection: 2006-06-08
Recommended Penalty: True
Meets Standard: False
UST Involvement: True
Remediation Phase: 0
Date Entered In Computer: 1992-05-12
Spill Record Last Update: 2007-05-30
Spiller Name: Not reported
Spiller Company: LEON SEREDAY
Spiller Address: 905 ELMWOOD AVENUE
Spiller County: 001
Spiller Contact: Not reported
Spiller Phone: Not reported
Spiller Extention: Not reported
DEC Region: 9
DER Facility ID: 64898
DEC Memo:

"Prior to Sept, 2004 data translation this spill Lead_DEC Field was FG 5/4/92 MNP TELECON WITH LEON SEREDAY. TANKS TO BE ISOLATED AND RETESTED BY 5/8/92. HE WILL CALL WITH RESULTS AND SEND COPY. 5/7/92 RECEIVED 5/5/92 TIGHTNESS TEST RESULTS FROM CERTIFIED TANK TESTING. THE 3000 AND 4000 GALLON GAS UST'S (TANKS 001 & 002) FAILED THE TEST. THE OTHER 3000 AND THE 6000 GALLON GAS UST'S (TANKS 003 & 004) PASSED. 5/11/92 MNP TELECON WITH BRUCE CORNELL CERTIFIED TANK TESTING RETESTING TANKS #001 & 002. TANKS HAVE VALVE ON MANIFOLD. TANK 002 JUST FAILED SYSTEM RETEST. TESTING #001 NOW. 05/11/92: 5/11/92 MNP TELECON W/SEREDAY TANK #002 FAILED SYSTEM RETEST, TANK #001 BEING TESTED NOW. HE WILL CALL BACK WITH RESULTS & DECISION WHETHER TO RETEST OR PULL TANKS. 5/12/92 DEC LETTER SENT TO MR. SEREDAY STATING THAT UST'S CAN BE RETESTED AND IF THEY FAIL, THE TANKS MUST BE REMOVED AND A SAMPLE COLLECTED IN THE EXCAVATION. 5/15/92 TIGHTNESS RETEST RESULTS SUBMITTED BY CERTIFIED TANK TESTING. BOTH TANKS FAILED. 06/01/92: 6/1/92 MNP TELECON W/SEREDAY. HALES MAINTENANCE TO UNCOVER TANK FOR ISOLATION TEST THIS WEEK. NO ARRANGEMENT MADE FOR RETEST. I TOLD HIM TANK MUST BE TESTED ASAP WITHIN 1 TO 2 DAYS OF ISOLATION. PRODUCT REMAINS IN TANK, TANK NOT BEING USED. NO LOSS IN DAILY STICK READINGS. I ASKED HIM TO CALL ME WHEN TANK IS UNCOVERED SO I CAN INSPECT EXCAVATION. 9/21/92 DEC LETTER SENT TO MR. SEREDAY REQUESTING A RESPONSE TO THE 5/12/92 LETTER SENT. RESPONSE DUE 9/25/92. 10/15/92 LETTER FROM MR. SEREDAY SUBMITTING TANK CLOSURE REPORT FORM FOR THE 3000 & 4000 GALLON GAS UST REMOVALS FOR 10/16/92. 10/16/92 LETTER FROM MR. SEREDAY STATING THAT HE WENT TO 1270

Map ID
Direction
Distance
Elevation

MAP FINDINGS

Site

Database(s)

EDR ID Number
EPA ID Number

LEONS SUNOCO (Continued)

U003316873

JEFFERSON TO CHECK ON PROGRESS. HE SAID THERE ARE MEN AND EQUIPMENT ON SITE. THEY DO PLAN ON PULLING TANKS OUT AND HAVE A TANKER TO PUMP OUT WATER IN TANK BOTTOMS. 10/19/92 MNP INSPECTION. TWO FAILED TANKS REMOVED. ONE 3000 AND ONE 4000 GALLON TANK. BROWN AND BLACK PRODUCT AND SHEEN ON WATER IN EXCAVATION. PILE OF CONTAMINATED SOIL ON PLASTIC UNCOVERED. CONTAMINATION REMAINS IN EXCAVATION. OTHER TWO TANKS REMAIN. GAS PUMPS NOT IN SERVICE. MORE CLEANUP NEEDED. OTHER TANKS MAY HAVE TO BE REMOVED TO COMPLETE CLEANUP. SEREDAY TO BE CONTACTED. 10/26/92 MNP TELECON WITH SEREDAY. HE EMPTIED OTHER TWO TANKS ALREADY AND PLANS TO PULL WHEN NEW TANKS HE ORDERED ARRIVE. I TOLD OK, BUT TANK PULL AND CLEANUP MUST BE DONE WITHIN TWO WEEKS. 01/28/93: 1/28/93 MNP TELECON, SEREDAY NOT IN, LEFT MESSAGE RETURN CALL. 1/29/93 DEC LETTER SENT TO MR. SEREDAY STATING THAT TANKS MUST BE REMOVED BY 2/19/93 AND DEC MUST BE NOTIFIED. TANKS MUST BE EMPTIED, REMOVED, CUT OPEN, CLEANED OUT. LIQUIDS IN TANKS MUST BE PROPERLY DISPOSED. WATERS FROM THE EXCAVATION AND FROM THE TANKS MUST BE ANALYZED FOR BTEX. YOU MAY DISCHARGE THE WATERS TO THE BUFFALO SEWER AUTHORITY WITH THEIR APPROVAL OR TREAT ON SITE WITH CARBON. EXCAVATION SAMPLING IS ALSO REQUIRED FOR 8021 + MTBE. CONTACT THIS OFFICE WHEN THERE IS A FIRM DATE FOR REMOVAL - WE MUST CHECK THE EXCAVATION. IF THERE IS GROUNDWATER OR SOIL CONTAMINATION, FURTHER REMEDIATION WILL BE REQUIRED. 04/28/93: MNP TELECON W/ SEREDAY. OTHER 2 TANKS NOT REMOVED, EXCAVATION STILL OPEN. HE EXPECTS NEW TANKS SOON. SOIL PILE ON SITE. SEREDAY WARNED ABOUT DEC TAKING LEGAL ACTION FOR NON-COMPLIANCE AND LACK OF COOPERATION. 5/3/93 MNP INSPECTION. EXCAVATION REMAINS OPEN. PATCHES OF OIL INSIDE. CONTAMINATED SOIL PILE ON SITE UNCOVERED. OTHER TWO TANKS NOT REMOVED YET. TWO NEW TANKS ON SITE. 5/25/93 TANK CLOSURE REPORT SUBMITTED BY MARSHALL TANK NOTIFYING THAT THE FOUR GAS TANKS WILL BE CLOSED ON 5/26/93. 5/26/93 MNP INSPECTION. CONTAMINATED SOIL BEING REMOVED FROM 3000 AND 4000 TANK PIT (PULLED 10-92). SOIL HEAVILY CONTAMINATED AND PRODUCT SEEPING IN FROM PUMP ISLAND. 6000 AND 4000 TANKS WILL BE PULLED TOMORROW. SLOW CLEANUP, LACK COOPERATION. 5/27/93 MNP INSPECTION. WATER WITH SHEEN AND SCUM BEING PUMPED FROM EXCAVATION TO SURFACE, ENTERING STREET AND SEWERS. COLLECTED SAMPLE OF WATER AT 1:15 PM. TANKS NOT REMOVED YET. PLAN TO PULL ONE TANK AND INSTALL TWO NEW TANKS (TOMORROW), THEN PULL OTHER TANK. CONTAMINATION ALONG EAST SIDE NEXT TO DISPENSOR PUMPS. CONTAMINATED WATER RUNNING INTO EXCAVATION AND BEING PUMPED ONTO GROUND. COLLECTED ONE COMPOSITE SAMPLE FROM BOTTOM AT 12 FOOT DEPTH. 160 PPM HNU AND ONE SAMPLE FROM EAST SIDE AT DISPENSOR. MET WITH STASIO AND LT. FABIAN, BUFFALO FIRE DEPARTMENT. DISCUSSED PROBLEMS AT SITE. M. TANK NOT EXCAVATING DEEPER THAN 12 FEET AND NOT DIGGING UNDER DISPENSORS. TO BE DONE BY HALES MAINTENANCE. 1:15 PM SAMPLE #1A & B WATER FOM PUMP HOSE 2:00 PM SAMPLE #2 SOIL COMPOSITE FROM BOTTOM 12 FT DEPTH 2:20 PM SAMPLE #3 SOIL GRAB FROM EAST SIDE TOWARD DISPENSOR 6/4/93 RECEIVED THE 6/3/93 BUFFALO SEWER AUTHORITY LETTER TO MARSHALL KIMMINS STATING THAT THEY ARE FINED \$600 FOR THE ILLEGAL DISCHARGE TO THE BUFFALO SEWER AUTHORITY FROM 1270 JEFFERSON AVENUE. 6/14/93 DEC LETTER TO ADVANCED ENVIRONMENTAL SERVICES AUTHORIZING THEM TO ANALYZE SAMPLES. 6/16/93 ANALYTICAL RESULTS FROM ADVANCED RECEIVED: #1 FROM HOSE: GASOLINE PRESENT BENZENE 4500 UG/L TOLUENE 1600 UG/L ETHYLBENZENE 550 UG/L M/P-XYLENE 1600 UG/L O-XYLENE 430 UG/L MTBE 4200 UG/L #2 BOTTOM GASOLINE PRESENT BENZENE 41 UG/KG SEC-BUTYLBENZENE 11 UG/KG ETHYLBENZENE 13 UG/KG METHYLENE CHLORIDE 5.6 UG/KG STYRENE 3.4 UG/KG TOLUENE 30 UG/KG M/P-XYLENE 43 UG/KG O-XYLENE 28 UG/KG MTBE 2800 UG/KG NAPHTHALENE 9.3 UG/KG #3 EAST SIDE GASOLINE PRESENT N-BUTYLBENZENE 3500 UG/KG

Map ID
Direction
Distance
Elevation

MAP FINDINGS

Site

Database(s)

EDR ID Number
EPA ID Number

LEONS SUNOCO (Continued)

U003316873

SEC-BUTYLBENZENE 730 UG/KG ETHYLBENZENE 340 UG/KG ISOPROPYLBENZENE 340 UG/KG P-ISOPROPYLTOLUENE 350 UG/KG METHYLENE CHLORIDE 1300 UG/KG 1,2,4-TRIMETHYLBENZENE 6000 UG/KG M/P-XYLENE 2500 UG/KG O-XYLENE 1400 UG/KG 6/18/93 PAYMENT PACKAGE FOR ADVANCED APPROVED FOR \$920.09. 08/04/93: 8/4/93 MNP INSP. NO ONE AT SITE. 2 NEW TANKS IN PARTIALLY BACKFILLED EXCAVATION. 4 4' MW'S IN TANK PIT. GASOLINE ODOR & HNU READINGS UP TO 20 PPM. APPROX. 800 YDS. SOIL UNCOVERED, NOT FENCED. 9/21/93 DEC LETTER SENT TO MR. SEREDAY REQUESTING A FENCE AROUND THE OPEN EXCAVATION IMMEDIATELY AND A REMEDIATION PLAN BY 10/1/93. 10/22/93: 10/22/93 MNP INSP. NO ONE AT SITE. 2 NEW TANKS IN PARTIALLY BACKFILLED EXCAVATION. APPROX. 800 YDS. SOIL UNCOVERED, NOT FENCED. 01/26/94: FG/LEON SEREDAY/TELECON - PLANS ON PERFORMING ON-SITE BIOREMEDIATION ON SOILS REMAINING IN EXCAVATION. EXCAVATED SOILS ALSO TO BE BIOREMEDIATED ON-SITE. REQUESTED REMEDIATION PLAN FOR UPCOMING WORK. 01/26/94: FG/MF - 1/26/94 SITE VISIT - GAS STATION ABANDONED. SOIL STOCKPILED ON-SITE. EXCAVATION PIT REMAINS OPEN WITH NO FENCE AROUND IT. 1/27/94 DEC LETTER TO MR. SEREDAY ASKING FOR RIGHT OF ENTRY. RESPONSE DUE 2/9/94. 2/2/94 DEC LETTER SENT TO MR. SEREDAY REQUESTING THAT A FENCE BE PUT UP AROUND THE EXCAVATION AS SOON AS POSSIBLE. 02/23/94: FG - 2/23/94 SITE VISIT - FENCE HAS BEEN INSTALLED AROUND EXCAVATION. 03/11/94: FG SENT LTR 3/10/94. REQUESTED RESPONSE FOR RIGHT OF ENTRY LTR BY 3/23/94. 3/25/94 FG SPOKE TO MR. TAFT FROM RUST ENVIRONMENTAL. HE SAID HE IS WORKING ON A PROPOSAL FOR INVESTIGATION AT THE SITE. WELLS AND SAMPLING. HE WILL ALSO SAMPLE SOIL PILE FOR DISPOSAL OR TREATMENT. MR. SEREDAY TOLD MR. TAFT TO CALL ME TO TELL ME THERE IS ACTIVITY. . SEREDAY HAS YET TO SIGN THE CONTRACT WITH RUST. 04/12/94: FG SITE VISIT 4/11/94. FENCE IS DOWN. SOIL PILE IS STILL PRESENT. PIT IS OPEN. SITE REMAINS UNTOUCHED. 4/18/94 FG CALLED LEON SEREDAY. HE SAID HE WILL SUBMIT INVESTIGATION PROPOSAL TO THIS OFFICE AS SOON AS POSSIBLE. HE SAID RUST WILL BE TAKING BORING SAMPLES AT THE SITE AND COLLECTING SAMPLES FROM THE STOCKPILED SOILS FOR DISPOSAL OR TREATMENT. 4/28/94 RECEIVED 4/21/93 LETTER FROM RUST DEFINING SCOPE OF WORK FOR THE SITE. 3 WELLS TO BE INSTALLED, AND SAMPLED. STOCKPILED SOIL TO BE SCREENED USING AN HNU AND A REPORT IS TO BE PROVIDED. 5/6/94 FG SITE INSPECTION. RUST ON SITE INSTALLING WELLS. EXCAVATION WAS STILL OPEN. SOIL STOCKPILED ON SITE, UNCOVERED. MR. TAFT SAID HIS REPORT WILL BE READY IN FOUR WEEKS. 5/10/94 FG SITE INSPECTION. RUST ENVIRONMENTAL ON SITE MOVING SOIL PILE TO OTHER SIDE OF THE SITE PLACING PLASTIC OVER IT. THE SOIL WAS CONTAMINATED. IT HAD A STRONG PETROLEUM ODOR AND WAS DISCOLORED. 5/11/94 DEC LETTER TO RUST PROVIDING A COPY OF ON SITE SAMPLING. REPORT FOR THE WORK IS DUE 6/1/94. 05/31/94: FG SITE VISIT 5/31/94. SOILS STOCKPILED ON SITE. UST PIT PARTIALLY BACKFILLED. FENCE SURROUNDING EXCAVATION. 5/31/94 FG SPOKE TO MR. TAFT WITH RUST. HE HAS NOT RECEIVED ANALYSIS YET. HE IS EXPECTING RESULTS BY NEXT WEEK. HE WILL SEND A LETTER CONFIRMING THE CONVERSATION. HIS REPORT IS TO INCLUDE POSSIBLE REMEDIATION OPTIONS. 6/14/94 RECEIVED 6/9/94 LETTER SUBMITTING THE SUBSURFACE INVESTIGATION STUDY. ALL THREE WELLS INSTALLED SHOWED CONTAMINATION ABOVE STARS. MW1 TOTAL VOLATILES 1120UG/L MW2 TOTAL VOLATILES 1967UG/L MW3 TOTAL VOLATILES 2806UG/L THE GROUNDWATER FLOW IS IN THE SOUTH-SOUTHEAST DIRECTION TOWARDS JEFFERSON AVE. THE STOCKPILED SOIL ANALYSIS IS TCLP TOTAL VOLATILES = 841PPB. 6/17/94 DEC LETTER TO MR. SEREDAY. REQUESTED QUARTERLY WELL SAMPLING FOR 8021 & MTBE FOR ONE YEAR REPORTING REQUIRED AND SOIL DISPOSAL OR BIOREMEDIATION. A WORK SCHEDULE IS DUE 7/11/94. 8/24/94 DEC LETTER TO MR. SEREDAY REQUESTING AN UPDATE ON THE STATUS OF THE SITE BY 9/5/94. 08/30/94: FG SITE VISIT 8/30/94. SOILS STOCKPILED ON

Map ID
Direction
Distance
Elevation

MAP FINDINGS

Site

Database(s)

EDR ID Number
EPA ID Number

LEONS SUNOCO (Continued)

U003316873

SITE. NO FURTHER WORK ON BIO PILE COMPLETED. LOOKS AS THOUGH UNDERGROUND EXCAVATION OCCURRED AT SITE. NO NOTIFICATION TO DEPT PROVIDED. 9/30/94 RECEIVED FAX DATED 9/29/94 FROM NATURE'S WAY WHICH STATES FOR YOUR FILE - WE ARE UP AND GOING AT THIS SITE. NATURE'S WAY WAS CONTRACTED BY LEON SEREDAY ON 9/1/94 TO COMPLETE BIOREMEDIATION OF THE CONTAMINATED SOILS ON SITE. WORK IS TO BEGIN 9/25/94. THE INTENTION IS TO USE THE TREATED SOIL ON SITE AS FILL. 11/03/94: FG SITE VISIT 10/19/94. BIOPILES HAVE BEEN SET UP. REMED TO BEGIN & CONTINUE THROUGH NEXT SUMMER. 11/3/94 NATURE'S WAY SUBMITTED IN A LETTER DATED 11/1/94 CONTAMINATED SOIL PILE ANALYTICAL RESULTS. 8021 DIRECT RESULTS ARE 85100 UG/KG AND 8021 TCLP RESULTS ARE 50.3 UG/L. THEY WILL SUSPEND TREATMENT ON 11/1/94 AND RESUME ON 4/15/95. 11/14/94 RECEIVED RUST 11/11/94 GROUNDWATER SAMPLING REPORT. MW1 COULD NOT BE SAMPLED BECAUSE IT WAS COVERED WITH THE BIOPILE. MW2 TOTAL VOLATILES 840.8 UG/L MW3 TOTAL VOLATILES 4703 UG/L 11/15/94: LTR SENT TO SEREDAY TELLING HIM GW SAMPLING IN DECEMBER NECESSARY-DUE BY 11/30/94. TOLD HIM WE WANT TO BE NOTIFIED SO WE CAN BE PRESENT. WAITING FOR DEC 94 GW SAMPLING TO DECIDE IF REMEDIATION IS NECESSARY. 12/1/94 ISR COMPLETED 2/8/95 PENALTY RECOMMENDATIONS FOR VIOLATIONS OF ARTICLE 12 OF THE NAVIGATION LAW MEMO FOR THIS SITE. 3/31/95 DEC ALBANY REFERRAL LETTER TO SPILL FUND ADMINISTRATOR REFERRING THIS SITE. 05/09/95: FG SITE VISIT 5/9/95. NO ACTIVITY ON SITE. BIOPILES ON SITE. EXCAVATION BACKFILLED. 5/10/95 DEC LETTER TO MR. SEREDAY REQUESTING AN UPDATE ON THE STATUS OF THE SITE AND SUBMISSION OF THE DECEMBER 94 AND MARCH 95 QUARTERLY GROUNDWATER SAMPLING RESULTS AND BIOREMEDIATION RESULTS BY 5/31/95. 06/01/95: JDC ON SITE AND MET W/NATURE'S WAY-APPLYING BIOTREAT LIQUID. BFLO POLICE RESPONDED TO SITE. OTHER SPILL #9502661 CLOSED OUT. 6/8/95 DEC LETTER TO MR. SEREDAY REQUESTING A RESPONSE TO MY 5/10/95 LETTER BY 6/22/95. 7/19/95 DEC LETTER TO MR. SEREDAY REQUESTING AN UPDATE ON THE STATUS OF THE SITE INCLUDING QUARTERLY RESULTS FROM DECEMBER 94, MARCH 95 AND JUNE 95 AND BIOREMEDIATION RESULTS BY 8/2/95. 07/26/95: FG SITE VISIT 7/26/95. CHECKED 10 SPOTS IN PILE TO 2 FT DEEP-NO PETRO ODOR DETECTED. NATURE'S WAY COLLECTED FINAL SAMPLES ON 7/25. 8/3/95 DEC LETTER TO MR. SEREDAY REQUESTING HE SIGN A RIGHT OF ENTRY. RESPONSE IS DUE 8/15/98. 08/08/95: LEON SEREDAY CALLED TO SAY THAT R. SAVAGE TO SUBMIT SOIL ANALYSIS WITHIN THE NEXT COUPLE OF WEEKS. R. SAVAGE TO COLLECT GROUNDWATER SAMPLES BUT HAS NOT DONE IT YET.MR. SEREDAY TO CALL R. SAVAGE AND HAVE HIM CONTACT ME WHEN HE WILL SAMPLE THE WELLS ON SITE. 8/10/95 NATURE'S WAY SUBMITTED SOIL PILE RESULTS. ALL SAMPLES ARE BELOW STARS GUIDELINES. 8/24/95 NATURE'S WAY FAXED GROUNDWATER RESULTS FOR THE THREE WELLS ON SITE: MW1 TOTAL VOLATILES 76.5 PPM MW2 TOTAL VOLATILES 85 PPB MW3 TOTAL VOLATILES 184 PPB 8/29/95 DEC LETTER TO MR. SEREDAY STATING THAT BIOREMEDIATED SOIL IS BELOW STARS AND CAN BE USED ON SITE AS FILL AND GROUNDWATER REMEDIATION IS NECESSARY. A REMEDIATION PROPOSAL IS DUE 9/15/95. 10/30/95 DEC LETTER TO MR. SEREDAY REQUESTING A RESPONSE TO MY 8/29/95 LETTER BY 11/15/95 11/20/95 DEC LETTER TO MR. SEREDAY REQUESTING THE REMEDIATION PROPOSAL BY 12/15/95 1/12/96 DEC LETTER TO MR. SEREDAY REQUESTING THE REMEDIATION PROPOSAL BY 1/31/96. 2/16/96 RIGHT OF ENTRY LTR SENT TO MR. SEREDAY. RESPONSE DUE BY 3/15/96. 3/18/96 MR. SEREDAY SENT THE 2/16/96 LETTER BACK TO THIS OFFICE. 3/28/96 MR. SEREDAY SUBMITTED A LTR DATED 3/13/96 WHICH STATES THAT HE WILL REMEDIATE THE SITE. HE IS AWARE THAT THIS LETTER WAS NOT THE FIRST TIME THE DEPARTMENT HAS MADE AN EFFORT TO CONTACT HIM. HE WILL TRY TO MAKE EVERY EFFORT TO COMMUNICATE ON A MORE TIMELY AND FREQUENT BASE IN THE FUTURE. 4/15/96 LTR SENT TO MR. SEREDAY REQUIRING

Map ID
Direction
Distance
Elevation

MAP FINDINGS

Site

Database(s)

EDR ID Number
EPA ID Number

LEONS SUNOCO (Continued)

U003316873

GROUNDWATER SAMPLING. A WORK SCHEDULE IS DUE BY 5/1/96. 5/2/96 DEC LETTER TO MR. SEREDAY REQUESTING A RESPONSE TO MY 4/15/96 LETTER BY 5/15/96. 7/31/96 DEC LETTER TO MR. SEREDAY REQUESTING AN UPDATE ON THE STATUS OF THE REMEDIATION BY 8/15/96. 9/17/96 DEC LETTER TO MR. SEREDAY REQUESTING A RIGHT OF ENTRY. A RESPONSE IS DUE 9/27/96. 10/31/96 DEC LETTER TO MR. SEREDAY REQUESTING A RIGHT OF ENTRY. A RESPONSE IS DUE 11/20/96. 2/6/97 LTR SENT TO MR. SEREDAY REQUESTING A ROE FOR WORK OR A SCHEDULE FOR WORK ON SITE. RESPONSE DUE BY 2/21/97. 3/24/97 FG COLLECTED GROUNDWATER SAMPLES FROM THE 3 WELLS ON SITE. 5 GALLONS OF WATER WAS PURGED FROM EACH WELL PRIOR TO SAMPLE COLLECTION. SAMPLES WERE TAKEN TO ACTS FOR 8021 STARS ANALYSIS. RESULTS ARE EXPECTED IN 10 WORKING DAYS. THESE SAMPLES WERE COLLECTED BECAUSE MR. SEREDAY HAS IGNORED ANY REQUESTS FOR ACTIVITY. THE LAST ACTIVITY ON SITE TOOK PLACE IN 1995. 3/25/97 DEC LETTER TO ACTS AUTHORIZING ANALYTICAL WORK. 4/7/97 RECD ANALYTICAL RESULTS FROM ACTS: (DIDN'T ANALYZE FOR MTBE) MW1 TOTAL VOLATILES 11.38 PPM MW2 TOTAL VOLATILES 34 PPB MW3 TOTAL VOLATILES 862 PPB BRIAN HAYDEN, CITY OF BUFFALO, BUILDING INSPECTIONS, REVIEWED THE FILE. 4/10/97 PROCESSED ACTS PAYMENT PACKAGE FOR \$270.00 8/25/97 LTR SENT TO MR. SEREDAY REQUESTING ROE. RESPONSE DUE BY 9/17/97. 12/5/97 LTR SENT TO MR. SEREDAY REQUESTING ROE. RESPONSE DUE BY 12/30/97. 4/14/98 FG SPOKE TO MR. SEREDAY. HE SAID THAT HE WILL RESAMPLE THE WELLS THIS MONTH. I TOLD HIM I WILL SEND A CONFIRMING LETTER FOR THIS ACTION. FURTHER ACTION MAY BE NECESSARY BASED ON THE RESULTS. HE WILL PROVIDE THE RESULTS BY MAY 15, 1998. 5/1/98 LTR SENT OUT CONFIRMING MR. SEREDAY'S COMMITMENT TO SAMPLING THE WELLS ON SITE. RESPONSE IS DUE 5/15/98. 7/9/98 LETTER SENT TO MR. SEREDAY REQUESTING RIGHT OF ENTRY. RESPONSE IS DUE BY 7/30/98. 8/31/00 LEGAL REFERRAL MADE ON 1/15/99. NOTE SENT TO ABBY SNYDER, REGIONAL ATTORNEY REQUESTING AN UPDATE ON THE STATUS OF THE LEGAL REFERRAL. 12/28/00 NOTE SENT TO ABBY SNYDER, REGIONAL ATTORNEY, REQUESTING AN UPDATE ON THE STATUS OF THE LEGAL REFERRAL. 1/8/03 RIGHT OF ENTRY LETTER SENT TO LEON SEREDAY WITH A RESPONSE DUE 1/28/03. REQUESTED THAT LEGAL PROVIDE AN UPDATE ON THE STATUS OF THEIR ACTION ON THE SITE. 2/12/04 REQUESTED AN UPDATE ON THE LEGAL REFERRAL TO DAVE STEVER, NYSDEC ATTORNEY. 2/17/05 LEGAL SAID THEY WOULD CHECK WITH THE LOCAL AG, JANE CAMERON FOR AN UPDATE ON ANY ACTIVITY BUT THEY WANTED TO KNOW IF THE STATUS OF THE SITE HAS CHANGED. FG SITE INSPECTION. THE BUILDING IS UNUSED AND BOARDED UP AND THE UST'S ARE STILL PARTIALLY UNCOVERED. 6/21/05 FG, DAVE STEVER, JANE CAMERON MET WITH MR. LEON SEREDAY AT THE ATTORNEY GENERAL'S OFFICES. MR. SEREDAY SIGNED A RIGHT OF ENTRY ALLOWING NYSDEC TO COMPLETE THE SITE WORK. MR. SEREDAY'S PHONE NUMBER IS 836-3924. HE SAID WE COULD REMOVE THE FUEL OIL AND WASTE OIL UST'S IF NECESSARY. HE WOULD LIKE TO KEEP THE EXISTING UST'S ON SITE BECAUSE HE IS PLANNING ON USING THEM WHEN HE REOPENS THE STATION. 7/7/05 C&W, EMPIRE AND NATURE'S WAY SUBMITTED THEIR PRICE SOLICITATIONS RESPONSES. NATURE'S WAY WAS THE LOWEST PRICE SO THEY WERE GIVEN THE JOB. THEY WILL BEGIN THE SUBSURFACE INVESTIGATION ON JULY 11 OR 12, 2005. FG NOTIFIED LEON SEREDAY THAT WORK WILL BEGIN. 7/20/05 TOM HELLERT WITH GES CALLED AND INDICATED SUNOCO WILL PROVIDE A RESPONSE BY 8/15/05. HE WOULD LIKE TO REVIEW THE FILE. NATURE'S WAY WAS ON SITE LAST WEEK COMPLETING THE SUBSURFACE BORING PROGRAM AND PETROLEUM CONTAMINATION WAS DISCOVERED. A REPORT OF THEIR FINDINGS WILL BE PROVIDED WITHIN THE NEXT SEVERAL WEEKS. 7/27/05 RECD THE GW ANALYTICAL FOR THE EXISTING SITE WELLS. MW1 3200 PPB MTBE, MW2 31 PPB MTBE, MW3 BENZENE 200 PPB, MTBE 680 PPB. 8/5/05 RECD THE SOIL SAMPLING RESULTS FROM NATURE'S WAY SUBSURFACE INVESTIGATION: EP6

Map ID
Direction
Distance
Elevation

MAP FINDINGS

Site

Database(s)

EDR ID Number
EPA ID Number

LEONS SUNOCO (Continued)

U003316873

2-4FT UNIDENTIFIED HYDROCARBON 38 PPM TETRAETHYLLEAD ND
124TRIMETHYLBENZENE 4800 PPB 135TRIMETHYLBENZENE 3500PPB ETHYLBENZENE
29000 PPB ISOPROPYLBENZENE 19000 PPB M,PXYLENE 31000 PPB MTBE ND
NBUTYLBENZENE 17000 PPB NPROPYLBENZENE 19000 PPB NAPHTHALENE 20000
PPB SECBUTYLBENZENE 2800 PPB EP14 2-4FT UNIDENTIFIED HYDROCARBON 6.2
PPM TETRAETHYLLEAD 1100 PPM 124TRIMETHYLBENZENE 39000 PPB
135TRIMETHYLBENZENE 3600 PPB ETHYLBENZENE 22000 PPB ISOPROPYLBENZENE
140000 PPB M,PXYLENE 78000 PPB MTBE ND NPROPYLBENZENE 16000 PPB
NAPHTHALENE 20000 PPB OXYLENE 5600 PPB EP15 4-6FT UNIDENTIFIED
HYDROCARBON 1.9 PPM TETRAETHYLLEAD ND 124TRIMETHYLBENZENE 3700 PPB
ISOPROPYLBENZENE 16000 PPB M,PXYLENE 5100 PPB NAPHTHALENE 3100 PPB
SOIL DISPOSAL ANALYTICAL IS NONHAZARDOUS. 8/9/05 NATURE'S WAY
SUBMITTED THE SUBSURFACE INVESTIGATION REPORT FOR THE SITE WORK THEY
COMPLETED ON JULY 11 & 12, 2005. THEY COMPLETED 15 BORINGS. THE 3
EXISTING MW'S WERE SAMPLED. 3 WORST CASE SOIL SAMPLES WERE ANALYZED.
THE RESULTS ARE AS NOTED IN THE 8/5/05 COMMENTS ABOVE. NATURE'S WAY
RECOMMENDS SOIL REMOVAL. 8/16/05 SUNOCO PROVIDED A RESPONSE WHICH
INDICATED THAT THEY WANTED 6 ADDITIONAL WEEKS TO COMPLETE TESTING TO
DETERMINE IF THEY WOULD TAKE OVER THE PROJECT. NYSDEC INDICATED THAT
THEY COULD COLLECT SAMPLES FROM THE REMEDIATION WORK THAT WOULD BE
COMPLETED ON SITE. THEY AGREED THAT THIS WOULD BE ACCEPTABLE. SO,
NYSDEC WILL PROCEED WITH THE REMEDIATION. NATURE'S WAY INDICATED THAT
THEY WOULD BEGIN SITE WORK ON THURS 8/18/05. 8/24/05 NATURE'S WAY ON
SITE STARTED SITE WORK. EXCAVATOR, LOWBOY, VAN ON SITE. JAMIE, TONY
AND HELPER ON SITE. ANDY JANIK WITH GES ON SITE TO COLLECT SAMPLES.
EXCAVATION WORK BEGAN WITH LOADS OF CONTAMINATED SOIL GOING TO ENSOL.
FG AND RUSS SAVAGE WITH NATURE'S WAY VISITED LEON SEREDAY, OWNER OF
THE PROPERTY. TOLD HIM THAT WE WOULD HAVE TO MOVE THE UST'S BECAUSE
CONTAMINATION IS PRESENT BENEATH THEM AND THEY ARE FULL OF GASOLINE.
HE SAID HE WOULD TAKE THE GASOLINE AND USE IT AT HIS STATION AT 905
ELMWOOD. 8/25/05 FG SITE INSPECTION. JAMIE, TONY, EXCAVATOR, BAKER
TANK ON SITE. PUMPING EXCAVATION WATER TO BAKER TANK. ONE TRUCK
LOADED TO THE LANDFILL SO FAR. CONTAMINATION IS PRESENT. GASOLINE WAS
BEING LOADED OUT TO BE TAKEN TO LEON SEREDAY. GES COLLECTED A SAMPLE
YESTERDAY AND NATURE'S WAY SPLIT IT. 08/29/05 JFO ON SITE WITH TOM
WOLFLE, JAMIE, 2 LABORERS AND A DRIVER. 3 PICKUPS, EXCAVATOR, TANKER
TRUCK AND A BAKER TANK. THEY HAVE REMOVED 9000 GALLONS OF GAS AND
THEY ESTIMATE ANOTHER 2800 GALLONS IN THE TANK. THE NORTH EAST CORNER
OF THE EXCAVATION IS DISCOLORED AND STRONG GASOLINE ODORS. 08/30/05
JFO ON SITE WITH TOM W AND LABORER. PICKUP, EXCAVATOR AND 2 BAKER
TANKS. THEY ARE TO THE SIDEWALK IN THE NORTH EAST CORNER. STILL
CONTAMINATED. THE TANKS ARE UNCOVERED AND THEY FOUND THAT THEY ARE
INSTALLED AT LEAST 4' BELOW GRADE. TOM BELEIVES BELOW THE TANKS IS
CLEAN BECAUSE WATER IS COMING FROM THAT SIDEWALL AND THERE IS NO
SHEEN OR ODOR. 09/01/05 JFO ON SITE MET WITH TOM W AND JAMIE. THE
WASTE OIL AND HEATING OIL TANKS FROM BEHIND THE BUILDING HAVE BEEN
REMOVED. JAMIE IS WAITING FOR A PID METER TO DETERMINE IF THE HOLE IS
OK TO SAMPLE. IT LOOKS GOOD. SOIL IS STAGED ON THE LEFT SIDE OF THE
BUILDING. THEY ARE GOING TO DIG THE PUMP ISLANDS TODAY. 09/01/05
RMC/SITE. SPILLS RECEIVED AN ODOR COMPLAINT DNA KING SET ME TO DO A
SITE INSPECTION. MET TOM W., NWECC AT ABOUT 4PM. EXCAVATION IS DONE
FOR THE DAY BUT HE CONFIRMED THAT THEY ARE DIGGING OUT GASOLINE
CONTAMINATION WITH STRONG ODORS. THIS IS A DIRECT DIG. HE THINKS ONE
MORE DAY OF DIGGING WILL FINISH THE JOB. IT APPEARS THEY ARE DOING
EVERYTHING RIGHT. RMC REPORTED BACK TO DAN KING. 09/02/05 RMC/SITE.
9AM. DIGGING CONTINUES 10 TRUCKS LOADED OUT SO FAR TODAY. CAN NOT
DETECT ODORS AROUND THE SITE UNLESS TRUCKS ARE BEING LOADED. BASED ON

Map ID
Direction
Distance
Elevation

MAP FINDINGS

Site

Database(s)

EDR ID Number
EPA ID Number

LEONS SUNOCO (Continued)

U003316873

PHASE II ESTIMATE ABOUT 400 TONS TO GO. MORE THAN 3000 REMOVED TO DATE. UPDATED DAN KING. 9/6/05 FG, ANDREA SKALSKI, RUSS SAVAGE MET WITH LEON SEREDAY. ASKED IF HE WANTED UST'S REMOVED. HE SAID NO, HE WILL BE OPENING THE STATION WITH CARL HASSELBECK SHORTLY. MR. SEREDAY INDICATED THAT WHEN SUNOCO HAD THE STATION, THE FILTERS UNDER THE ISLANDS LEAKED SIGNIFICANTLY. MR. SAVAGE RECOMMENDED THAT WE OBTAIN THE SERVICE RECORDS FROM SUNOCO. WENT TO SITE AND DETERMINED THAT UST'S ARE DOUBLE WALL. EXCAVATION WORK CONTINUING ALONG WITH BACKFILLING OF AREAS ALREADY REMOVED. 9/8/05 FG SITE INSPECTION. BACKFILLING AND EXCAVATION WORK CONTINUING. 9/9/05 FG SITE INSPECTION. BAKER TANK EXCAVATION WATER ANALYTICAL WAS BELOW STANDARDS. NATURE'S WAY PLANS ON DISCHARGING THE WATER TO THE SITE ON MONDAY. CHOSE SAMPLES TO BE SUBMITTED FOR DATING ANALYSIS TO ZYMAX LABS. ONCE THE WATER IS TREATED, ADDITIONAL SOIL WILL BE REMOVED WHERE THE BAKER TANK WAS SITTING. FG SPOKE TO LEON SEREDAY ABOUT THE LIFTS INSIDE THE BUILDING. HE SAID HE WANTS THE DEPT TO REMOVE THE LIFTS. HE SAID THEY WERE LEAKING AND WERE LEAKING WHEN SUNOCO OPERATED THE STATION. 9/13/05 FG SITE INSPECTION. NO ACTIVITY AT SITE. NATURE'S WAY INDICATED THAT THEY ARE AWAITING ANALYTICAL RESULTS FROM UPSTATE BECAUSE THEY WILL BE SEEKING APPROVAL FROM THE CITY OF BUFFALO FOR DISCHARGE TO THE BSA. 9/14/05 RECD DISPOSAL ANALYTICAL FROM UPSTATE FOR 4 SAMPLES COLLECTED. DOH 310-13 RESULTS SHOW THAT TWO OF THE SAMPLES WERE IDENTIFIED AS AN UNIDENTIFIED HYDROCARBON AND TWO SAMPLES WERE IDENTIFIED AS FUEL #2. THE SAMPLES WERE DETERMINED TO BE NONHAZARDOUS. 9/16/05 FG SPOKE TO LEON SEREDAY. TOLD HIM THAT THE UST'S ARE CURRENTLY EMPTY AND ASKED IF HE WOULD LIKE THE DEPT TO FILL THEM TO ELIMINATE THE POSSIBILITY OF FLOATING THE UST'S. HE SAID NO, HE DOES NOT WANT THE UST'S FILLED BECAUSE HE WILL BE OPENING THE STATION SOON. 9/19/05 RECD DISPOSAL ANALYTICAL FOR THE ADDITIONAL SOIL TO BE EXCAVATED AND IT IS SHOWN TO BE NON HAZARDOUS, FUEL OIL #2. POST CARBON FILTRATION RESULTS ARE ND FOR 8260. PRE CARBON SHOWED MTBE AT 59 PPB AND NAPHTHALENE AT 17 PPB. 9/29/05 RMC NOTIFIED FG AT 2:00PM THAT THE UST AT LEON'S HAD FLOATED. TOM WOELFLE WITH NATURE'S WAY TOLD HIM. FG SITE INSPECTION 2:30PM. NATURE'S WAY WAS ON SITE REMOVING THE TWO LIFTS INSIDE THE BUILDING. THE UST ON THE NORTH SIDE OF THE TANK PIT WAS THE ONE THAT FLOATED AND THEN TURNED. THE OTHER UST WAS STILL IN PLACE. NATURE'S WAY INDICATED THAT THEY WERE AWARE OF THIS ON 9/28/05 WHEN THEY CAME ON SITE TO BREAK THE CONCRETE AROUND THE LIFTS. FG CONTACTED LEON SEREDAY, PROPERTY OWNER, CELL 510-3236. HE SAID HE WOULD COME ON SITE. MR. SEREDAY ARRIVED AND SAID THAT HE TOLD NATURE'S WAY TO PLACE STONE OVER THE TOP OF THE UST AND HE BELIEVES IT WOULD NOT HAVE FLOATED. I TOLD MR. SEREDAY THAT WE PREVIOUSLY DISCUSSED PLACING WATER IN THE UST'S SO THEY WOULD NOT FLOAT AND HE DID NOT WANT NYSDEC/ NW TO DO THIS BECAUSE HE WOULD BE USING THE UST'S SOON. SO WE DID NOT PUT WATER IN THE UST'S AND THEY NOW FLOATED. HE AGREED THAT WE HAD HAD THIS CONVERSATION AND HE DID NOT WANT WATER IN THE UST'S. I TOLD HIM THAT HE IS RESPONSIBLE FOR HANDLING THIS UST. HE SAID HE WAS GOING TO MAKE A FEW PHONE CALLS. NW INDICATED THAT THE WATER IN THE UST WOULD FLOAT THE OTHER UST IF IT WASN'T REMOVED. FG GOT APPROVAL FROM LESLIE SEDITA, BSA TO DISCHARGE THE WATER SURROUNDING THE UST'S DIRECTLY TO THE SEWER. NW PUMPED THE TANK PIT WATER TO THE STORM SEWER ALONG LAUREL ST. DAN WIK SAID HE WAS IN CONTACT WITH HIGHLAND AND THEY WILL BE SENDING HIM THE REQUIREMENTS FOR THE RECERTIFICATION OF THE UST. MR. WIK WILL CALL MR. SEREDAY WITH THIS INFORMATION. NW WILL FILL IN LIFT EXCAVATION TOMORROW AND WILL PLAN TO POUR CONCRETE AT A LATER DATE. EDWARD JOSEY SPOKE TO FG ON SITE.

Map ID
Direction
Distance
Elevation

MAP FINDINGS

Site

Database(s)

EDR ID Number
EPA ID Number

LEONS SUNOCO (Continued)

U003316873

HE SAID THAT THE WATER IN HIS BASEMENT MAY BE IMPACTED BY THIS SITE. I HAD NATURE'S WAY COLLECT A WATER SAMPLE FROM THE FLOOR OF HIS BASEMENT WHERE THERE WAS A 1/2 INCH TRENCH FILLED WITH WATER. HE IS LOCATED AT 316 RILEY ST, BUFFALO, NY 14208 (716)882-5692. THERE WERE NO OBVIOUS SIGNS OF PETROLEUM IMPACT IN THE BASEMENT OR IN THE WATER. 9/30/05 FG JFO SITE INSPECTION. NATURE'S WAY ON SITE PREPARING FOR CONCRETE WORK IN LIFT AREA. THEY WERE PUMPING OUT WATER FROM UST PIT. MR. SEREDAY DID NOT CALL TO DISCUSS WHAT HE WANTED DONE WITH THE UST. FG SPOKE TO RUSS SAVAGE WITH NATURE'S WAY. HE SAID THAT IF ADDITIONAL STONE WAS PLACED ON TOP OF THE UST IT STILL WOULD HAVE FLOATED. 10/3/05 FG, CATHLEEN MCKENZIE SITE VISIT. NATURE'S WAY WILL COMPLETE CONCRETE WORK AND FILL IN AROUND SEWER LINE. MR. SEREDAY HAS NOT CONTACTED THIS DEPT ABOUT WHAT HE WOULD LIKE TO DO WITH THE FLOATED UST. 10/4/05 DAN WIK WITH NATURE'S WAY PROVIDED THE QUOTATION FOR THE RECERTIFICATION OF THE FLOATED UST. IT WOULD COST \$4548.25 FOR HIGHLAND, THE MANUFACTURER TO RECERTIFY THE UST. THAT PRICE DOES NOT INCLUDE CLEANING THE UST OR ANY LIFT EQUIPMENT NECESSARY. NATURE'S WAY WAS TO CONTACT MR. SEREDAY TO SEE IF HE WANTS THE WORK DONE AT HIS EXPENSE. 10/6/05 FG CGM SITE INSPECTION. BAKER TANK MOVED AND NW EXCAVATING ADDITIONAL CONTAMINATED SOIL. BAKER TANK WATER BEING FILTERED PRIOR TO DISCHARGE TO BSA. FG CGM VISITED LEON SEREDAY AT 905 ELMWOOD. HE REGISTERED THE TWO UST'S ON SITE AND INFORMED US THAT HE WOULD BE REMOVING THEM TO SELL TO CARL HASSELBACK. 10/7/05 FG CGM SITE INSPECTION. NW ON SITE. THEY BELIEVED THAT THE MATERIAL THEY WERE EXCAVATING IS NOT VIRGIN GASOLINE. THEY BELIEVE IT IS A HEAVIER OIL. THEY HAVE STOCKPILED THE MATERIAL SEPARATELY FOR APPROVAL AT ENSOL. EXCAVATION WATER WAS SIGNIFICANT SO THEY HAD TO FILL THE BAKER TANK AGAIN AFTER EMPTYING IT. EXCAVATION ALONG LAUREL STREET HAD A FOUNDATION WITH TWO PIPES ALONG THE FOUNDATION WALL. NW TO BACKFILL PARTIALLY AND COVER STOCKPILED SOIL. 10/11/05 FG SITE INSPECTION. NW NOT ON SITE. EXCAVATION WAS FILLED IN. NW TO FILTER BAKER TANK WATER AND CLEAN OUT AND REMOVE UST'S ON SITE. 10/17/05 RECD EXCAVATION ANALYTICAL RESULTS FOR 14 SAMPLES. FUEL OIL AND WASTE OIL UST REMOVAL STOCKPILED SOIL IDENTIFIED AS LUBE OIL AND NON HAZARDOUS. PRE-CARBON FILTRATION MTBE 52 PPB POST-CARBON FILTRATION ND 11/2/05 RECD UPSTATE ANALYTICAL FOR 316 RILEY ST. RESULTS ARE ND. RECD THE HAZ DETERMINATION SAMPLING RESULTS FOR THE EXCAVATED MATERIAL STAGED ON SITE. THE RESULTS SHOW THAT THE SOIL IS NON HAZARDOUS. THE DOH 310-13 RESULTS ARE ND. THE PCB'S ARE ND. 11/17/05 RECD UPSTATE ANALYTICAL FOR SAMPLES COLLECTED ON 10/3/05. THE RESULTS ARE: NORTH LIFT BOTTOM ND, 8270, ND 8260 NORTH LIFT SIDEWALLS ND - 8270, ND - 8260 SOUTH LIFT BOTTOM ND 8270, M,P XYLENE 3.5 PPB SOUTH LIFT SIDEWALLS ND 8270, 124 TRIMETHYLBENZENE 7 PPB, N PROPYLBENZENE 4.3 PPB SAMPLE RESULTS WERE SUBMITTED FROM SAMPLES COLLECTED ON 10/7/05: BOTTOM 1 ND - 8270, MTBE 13 PPB BOTTOM 2 PHENANTHRENE 710 PPB, FLUORANTHENE 740 PPB, PYRENE 640 PPB, BENZAANTHRACENE 400, CHRYSENE 400, MTBE 10 PPB WEST WALL N. END ND - 8270, ND - 8260 N. WALL WEST OF FOUNDATION WALL ND - 8270, ND - 8260 12/1/05 FG SITE INSPECTION. TANKS WERE STILL ON SITE. FG SPOKE TO LEON SEREDAY YESTERDAY SUGGESTING THAT HE REMOVE THE TANKS THAT ARE SITTING ON SITE. HE SAID HE WOULD HAVE THEM REMOVED BY 12/2/05. HE WAS TOLD THAT IF HE DOESN'T, THE BINDING WORK FOR THE SITE WILL NOT BE COMPLETED UNTIL THE SPRING. HE UNDERSTOOD AND SAID THE TANKS WOULD BE REMOVED. TOM WOLFFLE WAS ON SITE WITH A BACKHOE PREPARING THE SITE FOR PAVING. 12/9/05 TOM HELLERT WITH GES CALLED AND STATED THAT SUN WOULD TAKE OVER THE REMEDIATION AND PAY PAST COSTS ON THE SITE. HE WANTED AN ESTIMATE ON THE AMOUNT SPENT SO FAR ON THE SITE. I TOLD HIM I NEEDED TO CHECK WITH NW AND GET BACK TO

Map ID
Direction
Distance
Elevation

MAP FINDINGS

Site

Database(s)

EDR ID Number
EPA ID Number

LEONS SUNOCO (Continued)

U003316873

HIM. 02/16/06: MF FG OKED NW \$39,982.81 PP #2, 9/28/05 - 10/12/05. THIS PP WAS RESUBMITTED AS WE HAVE NO RECORD OF PROCESSING IT BEFORE, 05-159-02. COVER PAGE CLAIMS IT WAS SENT IN 11/18/05. T/C KINYORDA FOLGEMAN, 315-466-6215, SUN COMPANY. LEFT MESSAGE. PP TO ALBANY. 02/21/06: MF T/C TOM, GES, HE IS WAITING FOR NW'S REPORT THEN THEY WILL FINISH REMEDIATION. 04/27/06 RMC/TOM H. GES/PHONE. HE INQUIRING IF LETTER CAN BE SENT STATING IF SUN PAYS COSTS NO FURTHER WORK OR EXPENSED WILL BE REQUIRED. 5/4/06 Leon regarding AG Richard Green's letter/ PBS registration corrections required for closure of facility. Leon received AG s bill. Wants to know why when Sunoco accepted responsibility. AG tel/contl regarding Sunoco's followup work required to complete/ close file. 5/23/06 Tom, GES, for Sunoco requests info on work yet to be completed/ requested STIP and copy of file along with latest report from NWI. Relayed FXG's request for offsite delineation behind garage where previous borings show contamination impact in that direction. AG telcon wants Sunoco to perform rest of work so file can be paid and closed. Asked if State will take over or give them a chance to cleanup since Sunoco accepted responsibility. AG wants us to dictate next steps so he can force it along. 05/24/06 RMC/RUSS SAVAGE/PHONE. RMC ADVISED THAT DEC IS STILL WAITING ON EXCAVATION REPORT. DUE 5/30/06. 05/25/06 RMC/FILE. RECEIVED CALL FROM JAMIE, AT NWECC. REPORT YET TO BE DONE. WILL DO ASAP. UPDATE 6/15/06. 6/2/06 Rick Green/ AG needs copy of FXG ltr to Sunoco. Sunoco counsel Conyorta Focalmon to call regarding work to be completed. 6/8/06 Tom Hellert/GES requests STIP to sign to get full liability. Wants reports to generate CAP per Conyorta. This is not protocol and rests w/AG's office. RMC/SITE. TWO STIP 3 USTS ON SITE ABOVE GROUND SOUTH OF BUILDING. SITE BLACKTOPPED. REMINDED NWECC THAT REPORT IS DUE. UPDATE 6/30/06. 07/10/06 RMC/FILE. AGAIN REQUESTED REPORT FROM NWECC. UPDATE 7/11/06. 07/12/06 RMC/FILE. DRAFTED GENERIC STIP, FAXED TO GES AND PRP. UPDATE 7/30/06. 07/13/06 RMC/FILE. RECEIVED DRAFT REMEDIAL REPORT. 4970 TONS IMPACTED SOIL WERE REMOVED AND DISPOSED AT TONAWANDA LAND FILL CAP PROJECT. ALL ACCESSIBLE IMPACTED SOILS WERE REMOVED. TAGM EXCEEDANCES ALONG WEST WALL. LACK DATA IN UST EXCAVATION. LACK DATA ALONG JEFFERSON DUE TO AN OLD FOUNDATION. RMC REQUESTS THREE ADDITIONAL BORINGS SET BACK WEST FROM THE WEST WALL, ONE BOTTOM UST SAMPLE, AND THREE BORINGS ALONG JEFFERSON. RMC ALSO REVIEWED 7/05 STUDY BY NWECC. FOUND SOME ERRORS IN THE SITE MAP. NWECC WILL PROVIDE CORRECTED FIGURES. RMC AND DKK WENT OVER THE FILE BRIEFLY. TO REQUIRE 7 ADDITIONAL BORINGS..... 3 ALONG WEST SIDE. 3 ALONG JEFFERSON AND ONE UST EXCAVATION BOTTOM. AREAS WHERE GW WAS IMPACTED WERE EXCAVATED TO MEETING OR JUST OVER TAGM SO NO FURTHER GW SAMPLING WILL BE REQUIRED UNLESS THE ADDITIONAL BORINGS COME BACK SIGNIFICANTLY ABOVE TAGM. DISCUSSED SITE WITH KINYORDA FOGELMAN, SUN. RMC ADVISED BORINGS COULD BE DONE BY DEC OR THEIR CONTRACTORS. NO DECISIONS ON THIS WILL BE NECESSARY BY SUN UNTIL DEC RECEIVES THE FINAL REPORT AND SENDS IT TO SUN FOR REVIEW. UPDATE 7/30/06. 07/24/06 RMC/RICK GREEN/PHONE. HE RECEIVED THE COPY OF THE SIGNED STIP. HE WANTS AN UP TO DATE COSTING ON THE SITE. RMC ADVISED THAT MORE COSTS MAY BE INCURRED AND SOME HAVE YET TO BE BILLED. RMC TO DISCUSS FUTURE BORING WITH GES. 08/09/06 RMC/FILE. RECEIVED FINAL REPORT. SEE ADDITIONAL ASSESSMENT REQUIREMENTS ABOVE. SENT COPY TO GES, UPDATE 8/20/06. 08/21/06 RMC/TOM HELLERT, GES/PHONE. WENT OVER BORING LOCATIONS. GES WILL DO FOR SUN. SENT FAX WITH REQUESTED LOCATIONS. PLAN DUE 9/1/01. 10/03/06 RMC/SITE. GES DOING BORINGS TODAY. THREE COMPLETED ALONG JEFFERSON IN SIDEWALK, FROM THE NORTH FIRST BORING NO IMPACT, SECOND MINOR IMPACT NOTED AT 6

Map ID
 Direction
 Distance
 Elevation

MAP FINDINGS

Site

Database(s)

EDR ID Number
 EPA ID Number

LEONS SUNOCO (Continued)

U003316873

FEET, 10 PID, THIRD WHICH IS PERPENDICULAR TO THE GARAGE ALONG JEFFERSON, IMPACTS 6-8 FEET, 1200 PPM. TO COMPLETE ANOTHER FURTHER SOUTH. GES UNABLE TO GAIN ACCESS TO PROPERTY TO THE WEST YET. UPDATE 11/30/06. 12/19/06 GES SUBMITTED THE SUBSURFACE INVESTIGATION REPORT. 5 SOIL BORINGS WERE COMPLETED. ONLY ONE, SB3 EXCEEDED TAGM 4046 LEVELS. ALL OTHER SOIL SAMPLES WERE BELOW TAGM 4046 GUIDANCE VALUES. GES INDICATED THEY WILL BE INCONTACT WIT HTE DEPT REGARDING FUTURE ACTIONS AT THE SITE. SAMPLING AT THE LAUREL STREET PROPERTY IS NECESSARY. 5/8/07 FG, DKK, THOMAS HELLERT, GES, KINYORDA FOGLEMAN, SUNOCO MEETING AT THE BUFFALO OFFICE. GES HAS TRIED TO OBTAIN ACCESS TO THE LAUREL STREET PROPERTY BUT HAS HAD NO RESPONSE. GES WILL REVIEW THE FILE AND PROVIDE A RESPONSE. 5/30/07 GES SUBMITTED A LETTER REQUESTING AN INACTIVE STATUS ON THE SITE. THE EXCAVATION ANALYTICAL ALONG LAUREL STREET EXCEEDS TAGM 4046 LEVELS BUT AT LEVELS ONLY SLIGHTLY EXCEEDING THE GUIDANCE LEVELS. NO FURTHER WORK IS REQUIRED. THE SITE IS INACTIVE. "

Remarks: "3,000 & 4,000 GAL. MANIFOLDED TANKS FAILED SYSTEM TEST AT -0.812 GPH"
 Not reported

All TTF:

Facility ID: 9201141
 Spill Number: 9201141
 Spill Tank Test: 1539924
 Site ID: 67999
 Tank Number: 001
 Tank Size: 0
 Material: Not reported
 EPA UST: Not reported
 UST: Not reported
 Cause: Not reported
 Source: Not reported
 Test Method: 00
 Test Method 2: Unknown
 Leak Rate: .00
 Gross Fail: Not reported
 Modified By: Spills
 Last Modified Date: Not reported

Facility ID: 9201141
 Spill Number: 9201141
 Spill Tank Test: 1539925
 Site ID: 67999
 Tank Number: 002
 Tank Size: 0
 Material: Not reported
 EPA UST: Not reported
 UST: Not reported
 Cause: Not reported
 Source: Not reported
 Test Method: 00
 Test Method 2: Unknown
 Leak Rate: .00
 Gross Fail: Not reported
 Modified By: Spills
 Last Modified Date: Not reported

All Materials:

Map ID
Direction
Distance
Elevation

MAP FINDINGS

Site

Database(s)

EDR ID Number
EPA ID Number

LEONS SUNOCO (Continued)

U003316873

Site ID: 67999
Operable Unit ID: 968532
Operable Unit: 01
Material ID: 572830
Material Code: 1213A
Material Name: MTBE (methyl-tert-butyl ether)
Case No.: 01634044
Material FA: Hazardous Material
Quantity: Not reported
Units: Not reported
Recovered: Not reported
Oxygenate: True

Site ID: 67999
Operable Unit ID: 968532
Operable Unit: 01
Material ID: 412484
Material Code: 0009
Material Name: gasoline
Case No.: Not reported
Material FA: Petroleum
Quantity: .00
Units: L
Recovered: .00
Oxygenate: True

UST:

Id/Status: 9-103624 / Unregulated/Closed
Program Type: PBS
Region: STATE
DEC Region: 9
Expiration Date: N/A
UTM X: 185381.98737
UTM Y: 4758000.68400
Site Type: Retail Gasoline Sales

Affiliation Records:

Site Id: 52683
Affiliation Type: Emergency Contact
Company Name: LEON J SEREDAY
Contact Type: Not reported
Contact Name: LEON J SEREDAY
Address1: Not reported
Address2: Not reported
City: Not reported
State: NN
Zip Code: Not reported
Country Code: 999
Phone: (716) 836-3924
EMail: Not reported
Fax Number: Not reported
Modified By: THKNIZEK
Date Last Modified: 2009-07-27

Site Id: 52683
Affiliation Type: Mail Contact

Map ID
Direction
Distance
Elevation

MAP FINDINGS

Site

Database(s)

EDR ID Number
EPA ID Number

LEONS SUNOCO (Continued)

U003316873

Company Name: LEON SEREDAY
Contact Type: Not reported
Contact Name: Not reported
Address1: 441 ASHFORD AVE.
Address2: Not reported
City: TONAWANDA
State: NY
Zip Code: 14150
Country Code: 001
Phone: (716) 836-3924
EMail: Not reported
Fax Number: Not reported
Modified By: LJJUDD
Date Last Modified: 2005-10-07

Site Id: 52683
Affiliation Type: Facility Operator
Company Name: LEONS SUNOCO
Contact Type: Not reported
Contact Name: LEON J SEREDAY
Address1: Not reported
Address2: Not reported
City: Not reported
State: NN
Zip Code: Not reported
Country Code: 001
Phone: (716) 884-0042
EMail: Not reported
Fax Number: Not reported
Modified By: LJJUDD
Date Last Modified: 2005-10-07

Site Id: 52683
Affiliation Type: Facility Owner
Company Name: LEON J SEREDAY
Contact Type: OWNER
Contact Name: LEON J. SEREDAY
Address1: 441 ASHFORD AVE
Address2: Not reported
City: TONAWANDA
State: NY
Zip Code: 14150
Country Code: 001
Phone: (716) 836-3924
EMail: Not reported
Fax Number: Not reported
Modified By: LJJUDD
Date Last Modified: 2005-10-07

Tank Info:

Tank Number: # ONE
Tank ID: 172508
Tank Status: Closed - Removed
Material Name: Closed - Removed
Capacity Gallons: 10000
Install Date: 09/01/1994

Map ID
Direction
Distance
Elevation

MAP FINDINGS

Site

Database(s)

EDR ID Number
EPA ID Number

LEONS SUNOCO (Continued)

U003316873

Date Tank Closed: 09/01/2005
Registered: True
Tank Location: Underground
Tank Type: Steel/carbon steel
Material Code: 0009
Common Name of Substance: Gasoline

Tightness Test Method: NN
Date Test: Not reported
Next Test Date: Not reported
Pipe Model: Not reported
Modified By: CGMCKENZ
Last Modified: 04/14/2017

Equipment Records:

D00 - Pipe Type - No Piping
L07 - Piping Leak Detection - Pressurized Piping Leak Detector
E00 - Piping Secondary Containment - None
I00 - Overfill - None
K01 - Spill Prevention - Catch Basin
B02 - Tank External Protection - Original Sacrificial Anode
C00 - Pipe Location - No Piping
F00 - Pipe External Protection - None
H02 - Tank Leak Detection - Interstitial - Manual Monitoring
J00 - Dispenser - None
A00 - Tank Internal Protection - None
B01 - Tank External Protection - Painted/Asphalt Coating
G04 - Tank Secondary Containment - Double-Walled (Underground)

Tank Number: # THREE
Tank ID: 211688
Tank Status: Closed - Removed
Material Name: Closed - Removed
Capacity Gallons: 5000
Install Date: 09/01/1994
Date Tank Closed: 09/01/2005
Registered: True
Tank Location: Underground
Tank Type: Steel/carbon steel
Material Code: 0009
Common Name of Substance: Gasoline

Tightness Test Method: NN
Date Test: Not reported
Next Test Date: Not reported
Pipe Model: Not reported
Modified By: CGMCKENZ
Last Modified: 04/14/2017

Equipment Records:

D00 - Pipe Type - No Piping
L07 - Piping Leak Detection - Pressurized Piping Leak Detector
J00 - Dispenser - None
G04 - Tank Secondary Containment - Double-Walled (Underground)
B02 - Tank External Protection - Original Sacrificial Anode
C00 - Pipe Location - No Piping
F00 - Pipe External Protection - None

Map ID
Direction
Distance
Elevation

MAP FINDINGS

Site

Database(s)

EDR ID Number
EPA ID Number

LEONS SUNOCO (Continued)

U003316873

H02 - Tank Leak Detection - Interstitial - Manual Monitoring
E00 - Piping Secondary Containment - None
I00 - Overfill - None
K01 - Spill Prevention - Catch Basin
A00 - Tank Internal Protection - None
B01 - Tank External Protection - Painted/Asphalt Coating

Tank Number: # TWO
Tank ID: 172509
Tank Status: Closed - Removed
Material Name: Closed - Removed
Capacity Gallons: 5000
Install Date: 09/01/1994
Date Tank Closed: 09/01/2005
Registered: True
Tank Location: Underground
Tank Type: Steel/carbon steel
Material Code: 0009
Common Name of Substance: Gasoline

Tightness Test Method: NN
Date Test: Not reported
Next Test Date: Not reported
Pipe Model: Not reported
Modified By: CGMCKENZ
Last Modified: 04/14/2017

Equipment Records:

E00 - Piping Secondary Containment - None
I00 - Overfill - None
K01 - Spill Prevention - Catch Basin
D00 - Pipe Type - No Piping
L07 - Piping Leak Detection - Pressurized Piping Leak Detector
B02 - Tank External Protection - Original Sacrificial Anode
C00 - Pipe Location - No Piping
F00 - Pipe External Protection - None
H02 - Tank Leak Detection - Interstitial - Manual Monitoring
J00 - Dispenser - None
A00 - Tank Internal Protection - None
B01 - Tank External Protection - Painted/Asphalt Coating
G04 - Tank Secondary Containment - Double-Walled (Underground)

Tank Number: 1
Tank ID: 162493
Tank Status: Closed - Removed
Material Name: Closed - Removed
Capacity Gallons: 4000
Install Date: Not reported
Date Tank Closed: 05/01/1993
Registered: True
Tank Location: Underground
Tank Type: Steel/carbon steel
Material Code: 0009
Common Name of Substance: Gasoline

Tightness Test Method: 03

Map ID
Direction
Distance
Elevation

MAP FINDINGS

Site

Database(s)

EDR ID Number
EPA ID Number

LEONS SUNOCO (Continued)

U003316873

Date Test: 04/01/1988
Next Test Date: Not reported
Pipe Model: Not reported
Modified By: LJJUDD
Last Modified: 04/14/2017

Equipment Records:

H00 - Tank Leak Detection - None
K01 - Spill Prevention - Catch Basin
D02 - Pipe Type - Galvanized Steel
F00 - Pipe External Protection - None
J01 - Dispenser - Pressurized Dispenser
A00 - Tank Internal Protection - None
B01 - Tank External Protection - Painted/Asphalt Coating
C02 - Pipe Location - Underground/On-ground
G00 - Tank Secondary Containment - None

Tank Number: 2
Tank ID: 162494
Tank Status: Closed - Removed
Material Name: Closed - Removed
Capacity Gallons: 3000
Install Date: Not reported
Date Tank Closed: 05/01/1993
Registered: True
Tank Location: Underground
Tank Type: Steel/carbon steel
Material Code: 0009
Common Name of Substance: Gasoline

Tightness Test Method: 03
Date Test: 04/01/1988
Next Test Date: Not reported
Pipe Model: Not reported
Modified By: LJJUDD
Last Modified: 04/14/2017

Equipment Records:

D02 - Pipe Type - Galvanized Steel
F00 - Pipe External Protection - None
J01 - Dispenser - Pressurized Dispenser
H00 - Tank Leak Detection - None
K01 - Spill Prevention - Catch Basin
C02 - Pipe Location - Underground/On-ground
G00 - Tank Secondary Containment - None
A00 - Tank Internal Protection - None
B01 - Tank External Protection - Painted/Asphalt Coating

Tank Number: 3
Tank ID: 162495
Tank Status: Closed - Removed
Material Name: Closed - Removed
Capacity Gallons: 3000
Install Date: Not reported
Date Tank Closed: 05/01/1993
Registered: True

Map ID
Direction
Distance
Elevation

MAP FINDINGS

Site

Database(s)

EDR ID Number
EPA ID Number

LEONS SUNOCO (Continued)

U003316873

Tank Location: Underground
Tank Type: Steel/carbon steel
Material Code: 0009
Common Name of Substance: Gasoline

Tightness Test Method: 03
Date Test: 04/01/1992
Next Test Date: Not reported
Pipe Model: Not reported
Modified By: LJJUDD
Last Modified: 04/14/2017

Equipment Records:

D02 - Pipe Type - Galvanized Steel
F00 - Pipe External Protection - None
J02 - Dispenser - Suction Dispenser
C02 - Pipe Location - Underground/On-ground
G00 - Tank Secondary Containment - None
H00 - Tank Leak Detection - None
K01 - Spill Prevention - Catch Basin
A00 - Tank Internal Protection - None
B01 - Tank External Protection - Painted/Asphalt Coating

Tank Number: 4
Tank ID: 162496
Tank Status: Closed - Removed
Material Name: Closed - Removed
Capacity Gallons: 6000
Install Date: Not reported
Date Tank Closed: 05/01/1993
Registered: True
Tank Location: Underground
Tank Type: Steel/carbon steel
Material Code: 0009
Common Name of Substance: Gasoline

Tightness Test Method: 03
Date Test: 04/01/1992
Next Test Date: Not reported
Pipe Model: Not reported
Modified By: LJJUDD
Last Modified: 04/14/2017

Equipment Records:

H00 - Tank Leak Detection - None
K01 - Spill Prevention - Catch Basin
A00 - Tank Internal Protection - None
B01 - Tank External Protection - Painted/Asphalt Coating
C02 - Pipe Location - Underground/On-ground
G00 - Tank Secondary Containment - None
D02 - Pipe Type - Galvanized Steel
F00 - Pipe External Protection - None
J01 - Dispenser - Pressurized Dispenser

SPILLS:

Facility ID: 9502661
Facility Type: ER

Map ID
Direction
Distance
Elevation

MAP FINDINGS

Site

Database(s)

EDR ID Number
EPA ID Number

LEONS SUNOCO (Continued)

U003316873

Spill Number: 9502661
DER Facility ID: 64898
Site ID: 68000
DEC Region: 9
Closed Date: 1995-06-01
Spill Cause: Deliberate
Spill Class: E6
SWIS: 1502
Spill Date: 1995-06-01
Investigator: COOKE
Referred To: Not reported
Reported to Dept: 1995-06-01
CID: Not reported
Water Affected: Not reported
Spill Source: Gasoline Station or other PBS Facility
Spill Notifier: Citizen
Cleanup Ceased: 1995-06-01
Cleanup Meets Std: True
Last Inspection: 1995-06-01
Recommended Penalty: False
UST Trust: False
Remediation Phase: 0
Date Entered In Computer: 1995-08-02
Spill Record Last Update: 2002-03-19
Spiller Name: Not reported
Spiller Company: NONE
Spiller Address: Not reported
Spiller Company: 999
Contact Name: Not reported
DEC Memo: "Prior to Sept, 2004 data translation this spill Lead_DEC Field was
JDC 06/01/95: JDC INSPECTED SITE AND FOUND SPILLED MATERIAL WAS
BIOTREATMENT LIQUID APPLIED BY NATURES WAY. THIS SPILL IS BEING
ADDRESSED UNDER SN 9201141-FC, NO FURTHER ACTION REQUIRED. "

Remarks: "TANKER TRUCK DUMPING LIQUID ONTO GROUND."

All Materials:
Site ID: 68000
Operable Unit ID: 1017086
Operable Unit: 01
Material ID: 367719
Material Code: 0066A
Material Name: unknown petroleum
Case No.: Not reported
Material FA: Petroleum
Quantity: .00
Units: G
Recovered: .00
Oxygenate: Not reported

Map ID
 Direction
 Distance
 Elevation

MAP FINDINGS

Site

Database(s)

EDR ID Number
 EPA ID Number

F39
North
< 1/8
0.103 mi.
545 ft.

LEONS SUNOCO
1270 JEFFERSON AV
BUFFALO, NY 14208
Site 6 of 7 in cluster F

EDR Hist Auto **1014537047**
N/A

Relative:
Lower

EDR Hist Auto

Actual:
638 ft.

Year:	Name:	Type:
1970	LENNYS SUNOCO SERVICE	GASOLINE STATIONS
1971	HANDSOR LEONARD	Gasoline Service Stations
1972	HANDSOR LEONARD	Gasoline Service Stations
1973	HANDSOR LEONARD	Gasoline Service Stations
1974	HANDSOR LEONARD	Gasoline Service Stations
1975	LENNYS SUNORO SERVICE	GASOLINE STATIONS
1976	LENNYS SUNOCO SERVICE INC	Gasoline Service Stations
1977	LENNYS SUNOCO SERVICE INC	Gasoline Service Stations
1978	LENNYS SUNOCO SERVICE INC	Gasoline Service Stations
1979	LENNYS SUNOCO SERVICE INC	Gasoline Service Stations
1980	LENNYS SUNOCO SERVICE INC	GASOLINE STATIONS
1980	LENNYS SUNOCO SERVICE INC	Gasoline Service Stations
1985	LEONS SUNOCO SERVICE INC	GASOLINE STATIONS
1986	LEONS SINOCO	Gasoline Service Stations
1987	LEONS SUNOCO	Gasoline Service Stations
1987	LEONS SINOCO	Gasoline Service Stations
1988	LEONS SUNOCO	Gasoline Service Stations
1989	LEONS SUNOCO	Gasoline Service Stations
1990	LEONS SUNOCO	Gasoline Service Stations
1991	LEONS SUNOCO	Gasoline Service Stations
1992	LEONS SUNOCO SERVICE INC	GASOLINE STATIONS
1992	LEONS SUNOCO	Gasoline Service Stations
1993	LEONS SUNOCO	Gasoline Service Stations

F40
North
< 1/8
0.103 mi.
545 ft.

SUNOCO SERVICE STATION
1270 JEFFERSON AVE
BUFFALO, NY 14208
Site 7 of 7 in cluster F

RCRA NonGen / NLR **1000329159**
FINDS **NYD000701557**
ECHO

Relative:
Lower

RCRA NonGen / NLR:

Actual:
638 ft.

Date form received by agency: 01/01/2007
 Facility name: SUNOCO SERVICE STATION
 Facility address: 1270 JEFFERSON AVE
 BUFFALO, NY 14208-2125
 EPA ID: NYD000701557
 Mailing address: JEFFERSON AVE
 BUFFALO, NY 14208
 Contact: Not reported
 Contact address: JEFFERSON AVE
 BUFFALO, NY 14208
 Contact country: US
 Contact telephone: Not reported
 Contact email: Not reported
 EPA Region: 02
 Classification: Non-Generator
 Description: Handler: Non-Generators do not presently generate hazardous waste

Owner/Operator Summary:

Owner/operator name: SUN OIL COMPANY OF PENNSYLVANIA

Map ID
Direction
Distance
Elevation

MAP FINDINGS

Site

Database(s)

EDR ID Number
EPA ID Number

SUNOCO SERVICE STATION (Continued)

1000329159

Owner/operator address: NOT REQUIRED
NOT REQUIRED, WY 99999
Owner/operator country: US
Owner/operator telephone: 212-555-1212
Owner/operator email: Not reported
Owner/operator fax: Not reported
Owner/operator extension: Not reported
Legal status: Private
Owner/Operator Type: Operator
Owner/Op start date: Not reported
Owner/Op end date: Not reported

Owner/operator name: SUN OIL COMPANY OF PENNSYLVANIA
Owner/operator address: NOT REQUIRED
NOT REQUIRED, WY 99999
Owner/operator country: US
Owner/operator telephone: 212-555-1212
Owner/operator email: Not reported
Owner/operator fax: Not reported
Owner/operator extension: Not reported
Legal status: Private
Owner/Operator Type: Owner
Owner/Op start date: Not reported
Owner/Op end date: Not reported

Handler Activities Summary:

U.S. importer of hazardous waste: No
Mixed waste (haz. and radioactive): No
Recycler of hazardous waste: No
Transporter of hazardous waste: No
Treater, storer or disposer of HW: No
Underground injection activity: No
On-site burner exemption: No
Furnace exemption: No
Used oil fuel burner: No
Used oil processor: No
User oil refiner: No
Used oil fuel marketer to burner: No
Used oil Specification marketer: No
Used oil transfer facility: No
Used oil transporter: No

Historical Generators:

Date form received by agency: 01/01/2006
Site name: SUNOCO SERVICE STATION
Classification: Not a generator, verified

Date form received by agency: 07/08/1999
Site name: SUNOCO SERVICE STATION
Classification: Not a generator, verified

Date form received by agency: 08/18/1980
Site name: SUNOCO SERVICE STATION
Classification: Large Quantity Generator

. Waste code: D000

Map ID
 Direction
 Distance
 Elevation

MAP FINDINGS

Site

Database(s)

EDR ID Number
 EPA ID Number

SUNOCO SERVICE STATION (Continued)

1000329159

. Waste name: Not Defined
 . Waste code: D001
 . Waste name: IGNITABLE WASTE
 Violation Status: No violations found

FINDS:

Registry ID: 110004328950

Environmental Interest/Information System

RCRAInfo is a national information system that supports the Resource Conservation and Recovery Act (RCRA) program through the tracking of events and activities related to facilities that generate, transport, and treat, store, or dispose of hazardous waste. RCRAInfo allows RCRA program staff to track the notification, permit, compliance, and corrective action activities required under RCRA.

[Click this hyperlink](#) while viewing on your computer to access additional FINDS: detail in the EDR Site Report.

ECHO:

Envid: 1000329159
 Registry ID: 110004328950
 DFR URL: <http://echo.epa.gov/detailed-facility-report?fid=110004328950>

41
ENE
 < 1/8
 0.106 mi.
 558 ft.

JONES S E & SON GARAGE
46 KINGSLEY ST
BUFFALO, NY

EDR Hist Auto

1014538909
N/A

Relative:
Lower

EDR Hist Auto

Actual:
639 ft.

Year:	Name:	Type:
1955	JONES S E & SON GARAGA	AUTOMOBILE GARAGES
1960	JONES S E & SON GARAGE	AUTOMOBILE GARAGES

G42
South
 < 1/8
 0.108 mi.
 570 ft.

DEMO PROJECT
1132 JEFFERSON AVE
BUFFALO, NY
Site 2 of 8 in cluster G

NY Spills

S113819710
N/A

Relative:
Higher

SPILLS:
 Facility ID: 1304734
 Facility Type: ER
 Spill Number: 1304734
 DER Facility ID: 440418
 Site ID: 485270
 DEC Region: 9
 Closed Date: 2013-07-31
 Spill Cause: Equipment Failure
 Spill Class: Not reported

Actual:
647 ft.

Map ID
 Direction
 Distance
 Elevation

MAP FINDINGS

Site

Database(s)

EDR ID Number
 EPA ID Number

DEMO PROJECT (Continued)

S113819710

<p>SWIS: 1502 Spill Date: 2013-07-31 Investigator: TDJOHNSO Referred To: Not reported Reported to Dept: 2013-07-31 CID: Not reported Water Affected: Not reported Spill Source: Private Dwelling Spill Notifier: Local Agency Cleanup Ceased: Not reported Cleanup Meets Std: False Last Inspection: Not reported Recommended Penalty: False UST Trust: Not reported Remediation Phase: 0 Date Entered In Computer: 2013-07-31 Spill Record Last Update: 2013-07-31 Spiller Name: Not reported Spiller Company: Not reported Spiller Address: Not reported Spiller Company: Not reported Contact Name: Not reported DEC Memo: "07/31/13 TDJ SPOKE WITH MIKE SHEIBER WITH CITY OF BUFFALO WHO WAS NOT SURE IF TANK WAS CALLED IN. AFTER SPILL REPORT WAS STARTED FOUND SPILL#1304558 HAD BEEN CALLED IN BACK ON 7/26/13." Remarks: "During City of Buffalo demolition project ust was found. Mike Scheiber with City said he saw contaminated soil and reported it."</p>

G43 **EMPTY COMMERCIAL BUILDING**
South **1132 JEFFERSON AVE**
< 1/8 **BUFFALO, NY**
0.108 mi.
570 ft. **Site 3 of 8 in cluster G**

NY Spills **S113819555**
N/A

<p>Relative: Higher</p> <p>Actual: 647 ft.</p>	<p>SPILLS: Facility ID: 1304558 Facility Type: ER Spill Number: 1304558 DER Facility ID: 440418 Site ID: 485087 DEC Region: 9 Closed Date: 2013-08-22 Spill Cause: Other Spill Class: D4 SWIS: 1502 Spill Date: 2013-07-25 Investigator: FXGALLEG Referred To: Not reported Reported to Dept: 2013-07-26 CID: Not reported Water Affected: Not reported Spill Source: Commercial/Industrial Spill Notifier: Other Cleanup Ceased: Not reported Cleanup Meets Std: False Last Inspection: Not reported Recommended Penalty: False UST Trust: False</p>
--	---

Map ID
 Direction
 Distance
 Elevation

MAP FINDINGS

Site

Database(s)

EDR ID Number
 EPA ID Number

EMPTY COMMERCIAL BUILDING (Continued)

S113819555

Remediation Phase: 0
 Date Entered In Computer: 2013-07-26
 Spill Record Last Update: 2013-08-22
 Spiller Name: Not reported
 Spiller Company: EMPTY COMMERCIAL BUILDING
 Spiller Address: Not reported
 Spiller Company: 999
 Contact Name: ROG CHOPRA
 DEC Memo: "07/26/13 TDJ SPOKE WITH CHAD WITH NIAGRA ENVIRONMENTAL (716)289-6268 WHO STATED THAT UST TANK WAS ENCOUNTERD WHILE LOOKING FOR WATER LINE. CONTAMINATION WAS FOUND AROUND IT AND THE TANK WAS APPROX. 1/2 FULL. LIQUID SAMPLE WAS TAKEN FOR ANALYSIS. 8/6/13 FG SITE INSPECTION. MET RAJ CHOPRA ON SITE. UST HAD BEEN REMOVED AND CONTAMINATION WAS REMOVED AND BEING TAKEN TO THE TONAWANDA LANDFILL. THE SOUTH AND EAST WALLS WERE CLEAN. ADDITIONAL SOIL WAS TO BE REMOVED. EXCAVATION SAMPLES WILL BE COLLECTED FOR 8260 AND 8270 STARS AND DISPOSAL RECEIPTS WILL BE PROVIDED. THE CITY IS DOING THE WORK AS PART OF THE DEMOLITION BUT THEY DO NOT OWN THE PROPERTY. 8/16/13 ANALYTICAL REPORT PROVIDED FOR THE EXCAVATION SAMPLES. ALL RESULTS ARE BELOW CP51 LEVELS. 8/22/13 CEM PROVIDED THE MANIFEST FOR THE SOIL THAT WAS REMOVED FROM THE SITE WHICH WAS TAKEN TO THE BIOREMEDIATION FACILITY AT 795 EAST PARK DRIVE, TONAWANDA, NY. NO FURTHER WORK IS REQUIRED. THE SITE IS CLOSED."
 Remarks: "found 2000 gal ust with product in tank/no loss at this time,soil samples have been taken"

All Materials:
 Site ID: 485087
 Operable Unit ID: 1234757
 Operable Unit: 01
 Material ID: 2233828
 Material Code: 0066A
 Material Name: unknown petroleum
 Case No.: Not reported
 Material FA: Petroleum
 Quantity: Not reported
 Units: G
 Recovered: Not reported
 Oxygenate: Not reported

44
 SE
 < 1/8
 0.109 mi.
 576 ft.

NICHTER NORBERT F GARAGE
29 GERHARDT ST
BUFFALO, NY

EDR Hist Auto 1014539721
 N/A

Relative:
 Higher

EDR Hist Auto

Actual:
 646 ft.

Year: Name:
 1930 NICHTER NORBERT F GARAGE

Type:
 AUTOMOBILE GARAGES

MAP FINDINGS

Map ID			EDR ID Number
Direction			
Distance			
Elevation	Site	Database(s)	EPA ID Number

H45 North < 1/8 0.116 mi. 614 ft.	COIN OPERATED LAUNDRY 1276 JEFFERSON AVE BUFFALO, NY 14208 Site 1 of 2 in cluster H	EDR Hist Cleaner	1014536139 N/A
Relative: Lower	EDR Hist Cleaner		
Actual: 637 ft.	Year: 1975 Name: COIN OPERATED LAUNDRY	Type: LAUNDRIES - SELF SERVE	

H46 North < 1/8 0.116 mi. 614 ft.	GRENIER HECTOR AUTO REPR 1276 JEFFERSON AVE BUFFALO, NY Site 2 of 2 in cluster H	EDR Hist Auto	1014538838 N/A
Relative: Lower	EDR Hist Auto		
Actual: 637 ft.	Year: 1935 Name: GRENIER HECTOR AUTO REPR	Type: AUTOMOBILE REPAIRING	

G47 SSE < 1/8 0.121 mi. 639 ft.	THUMANS GARAGE 1131 JEFFERSON AVENUE BUFFALO, NY Site 4 of 8 in cluster G	LTANKS NY Spills	1000693919 N/A
Relative: Higher	LTANKS:		
Actual: 648 ft.	Facility ID: 9104101		
	Site ID: 307011		
	Closed Date: 1991-07-24		
	Spill Number: 9104101		
	Spill Date: 1991-07-17		
	Spill Cause: Tank Failure		
	Spill Source: Gasoline Station or other PBS Facility		
	Spill Class: Not reported		
	Cleanup Ceased: 1991-07-24		
	SWIS: 1502		
	Investigator: SORGI		
	Referred To: Not reported		
	Reported to Dept: 1991-07-17		
	CID: Not reported		
	Water Affected: Not reported		
	Spill Notifier: Other		
	Last Inspection: 1991-07-17		
	Recommended Penalty: False		
	Meets Standard: True		
	UST Involvement: False		
	Remediation Phase: 0		
	Date Entered In Computer: 1991-07-22		
	Spill Record Last Update: 1991-07-24		
	Spiller Name: Not reported		
	Spiller Company: Not reported		
	Spiller Address: Not reported		
	Spiller County: 001		
	Spiller Contact: Not reported		
	Spiller Phone: Not reported		

Map ID
Direction
Distance
Elevation

MAP FINDINGS

Site

Database(s)

EDR ID Number
EPA ID Number

THUMANS GARAGE (Continued)

1000693919

Spiller Extention: Not reported
DEC Region: 9
DER Facility ID: 247940
DEC Memo: "Prior to Sept, 2004 data translation this spill Lead_DEC Field was MJS 07/17/91: MJS SITE INSPECTION. ONE TANK REMOVED SO FAR. SOIL IS CONTAMINATED. SMELLS LIKE COMBINATION OF GASOLINE AND WASTE OIL. SOIL WILL BE STOCKPILED ON PLASTIC AND COVERED. 07/18/91: JDC ON SITE. CONTAMINATED SOIL HAS BEEN REMOVED AND STOCKPILED. OK TO BAKFILL WAS GIVEN. 07/24/91: MJS SITE VISIT. SOIL TAKEN TO BEDC FOR TREATMENT. NO DISPOSAL RECEIPTS REQUIRED. NO FURTHER ACTION NECESSARY. RECOMMEND CLOSURE. "
Remarks: "THREE 1000 GALLON TANKS - FOUND CONTAMINATED SOIL."

All Materials:

Site ID: 307011
Operable Unit ID: 954883
Operable Unit: 01
Material ID: 423198
Material Code: 0022
Material Name: waste oil/used oil
Case No.: Not reported
Material FA: Petroleum
Quantity: .00
Units: Not reported
Recovered: .00
Oxygenate: Not reported

Site ID: 307011
Operable Unit ID: 954883
Operable Unit: 01
Material ID: 423197
Material Code: 0009
Material Name: gasoline
Case No.: Not reported
Material FA: Petroleum
Quantity: .00
Units: Not reported
Recovered: .00
Oxygenate: Not reported

SPILLS:

Facility ID: 0912370
Facility Type: ER
Spill Number: 0912370
DER Facility ID: 247940
Site ID: 425256
DEC Region: 9
Closed Date: 2010-05-05
Spill Cause: Unknown
Spill Class: D4
SWIS: 1502
Spill Date: 2010-02-25
Investigator: FXGALLEG
Referred To: Not reported
Reported to Dept: 2010-02-25
CID: Not reported

Map ID
Direction
Distance
Elevation

MAP FINDINGS

Site

Database(s)

EDR ID Number
EPA ID Number

THUMANS GARAGE (Continued)

1000693919

Water Affected: Not reported
Spill Source: Unknown
Spill Notifier: Other
Cleanup Ceased: Not reported
Cleanup Meets Std: False
Last Inspection: Not reported
Recommended Penalty: False
UST Trust: False
Remediation Phase: 0
Date Entered In Computer: 2010-02-25
Spill Record Last Update: 2010-05-05
Spiller Name: Not reported
Spiller Company: DAVID RAAB
Spiller Address: 362 WAGNER STREET
Spiller Company: 999
Contact Name: SEAN MITTLEFEHODT
DEC Memo: "3/1/10 FG SPOKE TO SEAN MITTLEFEHLDT WITH LCS. HE SAID HE SHOULD HAVE A REPORT OF FINDINGS READY WITHIN 3 WEEKS AND WILL PROVIDE A COPY TO THE DEPARTMENT. HE IS WORKING FOR M&T AND THEY HAVEN'T FORECLOSED YET BUT MAY HAVE AN INTERESTED BUYER. 4/1/10 LCS SUBMITTED THE PHASE II REPORT. PETROLEUM CONTAMINATION WAS DISCOVERED IN BORINGS ON SITE IN THE AREA OF THE FORMER TANK EXCAVATION. 4/7/10 FG SPOKE TO KEN PAULIN 848-3334 WITH M&T BANK. HE SAID THE BANK IS DECIDING WHETHER OR NOT THEY WILL FORECLOSE ON THE PROPERTY AND WANTS TO KNOW WHAT THE DEPT IS REQUIRING. THE CURRENT OWNER HAS ABANDONED THE PROPERTY DAVID RAAB 362 WAGNER AVE, SLOAN, NY 14212. THE DEPT SENT A LETTER INDICATING THAT ADDITIONAL WORK IS NECESSARY BUT NOT SPECIFICALLY WHAT WORK. FG TOLD MR. PAULIN IT WOULD BE UP TO THE RESPONSIBLE PARTY TO DETERMINE WHAT CLEANUP METHODS THEY WOULD WANT TO USE. MR. PAULIN ASKED TO BE KEPT INFORMED OF THE DEPTS ACTIONS. 5/4/10 FG SPOKE TO DOUG REID WITH LCS 845-6145. HE SAID THEY WILL PROVIDE A RESPONSE WITHIN THE NEXT SEVERAL WEEKS ON WHAT ACTION WILL BE TAKEN ON THE SITE BY MAY 28, 2010. 5/5/10 LCS REQUESTED AN INACTIVE STATUS. THEY DETERMINED THE EXTENT OF CONTAMINATION AND INVESTIGATED POSSIBLE TREATMENT OPTIONS, NONE OF WHICH WERE VIABLE. THE CONTAMINATION IS ENTRAINED IN CLAY/SILT ON THE SITE. THE LEVELS EXCEED TAGM 4046 LEVELS. NO FURTHER WORK IS REQUIRED. THE SITE IS INACTIVE. "
Remarks: "SOIL AND GROUNDWATER SAMPLES BEING TESTED FOR POSSIBLE PETROCHEMICAL CONTAMINATION."

All Materials:

Site ID: 425256
Operable Unit ID: 1180979
Operable Unit: 01
Material ID: 2175036
Material Code: 0066A
Material Name: unknown petroleum
Case No.: Not reported
Material FA: Petroleum
Quantity: Not reported
Units: Not reported
Recovered: Not reported
Oxygenate: Not reported

Map ID
 Direction
 Distance
 Elevation

MAP FINDINGS

Site

Database(s)

EDR ID Number
 EPA ID Number

G48
SSE
 < 1/8
 0.121 mi.
 639 ft.

GILLEN & ROHM FILLING STA
1131 JEFFERSON AVE
BUFFALO, NY

EDR Hist Auto **1014538064**
 N/A

Site 5 of 8 in cluster G

Relative:
Higher

EDR Hist Auto

Actual:
648 ft.

Year:	Name:	Type:
1940	GILLEN & ROHM FILLING STA	GASOLINE AND OIL SERVICE STATIONS
1946	WISHMAN HARRY FILLING STA	GASOLINE AND OIL SERVICE STATIONS
1946	THURMAN SYLVESTER AUTO REPR	AUTOMOBILE REPAIRING
1950	THURMAN SYLVESTER FILLING STA	GASOLINE STATIONS
1955	CRAIK ALES L GAS STA	GASOLINE STATIONS
1955	THUMAN SYLVESTER C GAS STA	GASOLINE STATIONS
1960	ODDOS SUNOCO SERV GAS STA	GASOLINE STATIONS
1960	THUMANS GARAGE INC AUTO REPR	AUTOMOBILE REPAIRING
1964	THUMANS GARAGE INC AUTO REPR	AUTOMOBILE REPAIRING
1969	THUMANS GARAGE INC	General Automotive Repair Shops
1970	THUMANS GARAGE INC AUTO REPR	AUTOMOBILE REPAIRING
1970	THUMANS GARAGE INC	General Automotive Repair Shops
1971	THUMANS GARAGE INC	General Automotive Repair Shops
1972	THUMANS GARAGE INC	General Automotive Repair Shops
1973	THUMAN GARAGE INC	General Automotive Repair Shops
1974	THUMAN GARAGE INC	General Automotive Repair Shops
1975	THUMANS GARAGE INC AUTO REPR	AUTOMOBILE REPAIRING
1975	THUMAN GARAGE INC	General Automotive Repair Shops
1976	THUMAN GARAGE INC	General Automotive Repair Shops
1977	THUMAN GARAGE INC	General Automotive Repair Shops
1978	THUMAN GARAGE INC	General Automotive Repair Shops
1979	THUMAN GARAGE INC	General Automotive Repair Shops
1980	THUMANS GARAGE INC AUTO REPR	AUTOMOBILE REPAIRING
1980	THUMAN GARAGE INC	General Automotive Repair Shops
1982	THUMAN GARAGE INC	General Automotive Repair Shops
1983	THUMAN GARAGE INC	General Automotive Repair Shops
1985	THUMANS GARAGE INC AUTO REPR	AUTOMOBILE REPAIRING
1985	THUMAN GARAGE INC	General Automotive Repair Shops
1986	THUMAN GARAGE INC	General Automotive Repair Shops
1987	THUMAN GARAGE INC	General Automotive Repair Shops
1988	THUMAN GARAGE INC	General Automotive Repair Shops
1989	THUMAN GARAGE INC	General Automotive Repair Shops
1990	THUMAN GARAGE INC	General Automotive Repair Shops
1991	THUMAN GARAGE INC	General Automotive Repair Shops
1992	THUMANS GARAGE INC AUTO REPR	AUTOMOBILE REPAIRING & SERVICE
1992	THUMAN GARAGE INC	General Automotive Repair Shops
1993	THUMAN GARAGE INC	General Automotive Repair Shops
1994	THUMAN GARAGE INC	General Automotive Repair Shops
1995	THUMAN GARAGE INC	General Automotive Repair Shops
1996	THUMAN GARAGE INC	General Automotive Repair Shops
1997	THUMAN GARAGE INC	General Automotive Repair Shops
1998	THUMAN GARAGE AUTO RPR	AUTOMOBILE REPAIRING & SERVICE
1998	THUMAN GARAGE INC	General Automotive Repair Shops
1999	THUMAN GARAGE INC	General Automotive Repair Shops
2000	THUMAN GARAGE INC	General Automotive Repair Shops
2001	THUMAN GARAGE GENL AUTO REPR SH	AUTOMOBILE REPAIRING & SERVICE
2001	THUMAN GARAGE INC	General Automotive Repair Shops
2002	THUMAN GARAGE INC	General Automotive Repair Shops
2003	THUMAN GARAGE INC	General Automotive Repair Shops
2004	THUMAN GARAGE INC	General Automotive Repair Shops

Map ID
Direction
Distance
Elevation

MAP FINDINGS

Site

Database(s)

EDR ID Number
EPA ID Number

GILLEN & ROHM FILLING STA (Continued)

1014538064

2005	THUMAN GARAGE INC	General Automotive Repair Shops
2006	1131 JEFFERSON AVE INC	General Automotive Repair Shops
2006	THUMAN GARAGE INC	General Automotive Repair Shops
2007	THUMANS GARAGE INC	General Automotive Repair Shops
2007	1131 JEFFERSON AVE INC	General Automotive Repair Shops
2008	THUMANS GARAGE INC BRAKE	BRAKE SERVICE
2008	1131 JEFFERSON AVE INC	General Automotive Repair Shops
2008	THUMANS GARAGE INC	General Automotive Repair Shops
2010	THUMANS GARAGE INC	General Automotive Repair Shops

G49
SSE
< 1/8
0.121 mi.
639 ft.

THUMANS GARAGE INC
1131 JEFFERSON AVE
BUFFALO, NY 14208
Site 6 of 8 in cluster G

RCRA-CESQG **1004758427**
FINDS **NYD987000502**
ECHO
MANIFEST

Relative:
Higher

RCRA-CESQG:

Date form received by agency: 01/01/2007
Facility name: THUMANS GARAGE INC
Facility address: 1131 JEFFERSON AVE
BUFFALO, NY 14208
EPA ID: NYD987000502
Mailing address: JEFFERSON AVE
BUFFALO, NY 14208
Contact: DAVID THUMAN
Contact address: JEFFERSON AVE
BUFFALO, NY 14208
Contact country: US
Contact telephone: 716-883-1166
Contact email: Not reported
EPA Region: 02
Classification: Conditionally Exempt Small Quantity Generator
Description: Handler: generates 100 kg or less of hazardous waste per calendar month, and accumulates 1000 kg or less of hazardous waste at any time; or generates 1 kg or less of acutely hazardous waste per calendar month, and accumulates at any time: 1 kg or less of acutely hazardous waste; or 100 kg or less of any residue or contaminated soil, waste or other debris resulting from the cleanup of a spill, into or on any land or water, of acutely hazardous waste; or generates 100 kg or less of any residue or contaminated soil, waste or other debris resulting from the cleanup of a spill, into or on any land or water, of acutely hazardous waste during any calendar month, and accumulates at any time: 1 kg or less of acutely hazardous waste; or 100 kg or less of any residue or contaminated soil, waste or other debris resulting from the cleanup of a spill, into or on any land or water, of acutely hazardous waste

Owner/Operator Summary:

Owner/operator name: DAVID THUMAN
Owner/operator address: 1131 JEFFERSON AVE
BUFFALO, NY 14208
Owner/operator country: US
Owner/operator telephone: 716-883-1166
Owner/operator email: Not reported
Owner/operator fax: Not reported
Owner/operator extension: Not reported
Legal status: Private

Map ID
Direction
Distance
Elevation

MAP FINDINGS

Site

Database(s)

EDR ID Number
EPA ID Number

THUMANS GARAGE INC (Continued)

1004758427

Owner/Operator Type: Owner
Owner/Op start date: Not reported
Owner/Op end date: Not reported

Owner/operator name: DAVID THUMAN
Owner/operator address: 1131 JEFFERSON AVE
BUFFALO, NY 14208

Owner/operator country: US
Owner/operator telephone: 716-883-1166
Owner/operator email: Not reported
Owner/operator fax: Not reported
Owner/operator extension: Not reported
Legal status: Private
Owner/Operator Type: Operator
Owner/Op start date: Not reported
Owner/Op end date: Not reported

Handler Activities Summary:

U.S. importer of hazardous waste: No
Mixed waste (haz. and radioactive): No
Recycler of hazardous waste: No
Transporter of hazardous waste: No
Treater, storer or disposer of HW: No
Underground injection activity: No
On-site burner exemption: No
Furnace exemption: No
Used oil fuel burner: No
Used oil processor: No
User oil refiner: No
Used oil fuel marketer to burner: No
Used oil Specification marketer: No
Used oil transfer facility: No
Used oil transporter: No

Historical Generators:

Date form received by agency: 01/01/2006
Site name: THUMANS GARAGE INC
Classification: Conditionally Exempt Small Quantity Generator

Date form received by agency: 05/04/1992
Site name: THUMANS GARAGE INC
Classification: Conditionally Exempt Small Quantity Generator

. Waste code: D001
. Waste name: IGNITABLE WASTE

. Waste code: D035
. Waste name: METHYL ETHYL KETONE

. Waste code: F003
. Waste name: THE FOLLOWING SPENT NONHALOGENATED SOLVENTS: XYLENE, ACETONE, ETHYL ACETATE, ETHYL BENZENE, ETHYL ETHER, METHYL ISOBUTYL KETONE, N-BUTYL ALCOHOL, CYCLOHEXANONE, AND METHANOL; ALL SPENT SOLVENT MIXTURES/BLENDS CONTAINING, BEFORE USE, ONLY THE ABOVE SPENT NONHALOGENATED SOLVENTS; AND ALL SPENT SOLVENT MIXTURES/BLENDS CONTAINING, BEFORE USE, ONE OR MORE OF THE ABOVE NONHALOGENATED

Map ID
Direction
Distance
Elevation

MAP FINDINGS

Site

Database(s)

EDR ID Number
EPA ID Number

THUMANS GARAGE INC (Continued)

1004758427

SOLVENTS, AND A TOTAL OF TEN PERCENT OR MORE (BY VOLUME) OF ONE OR MORE OF THOSE SOLVENTS LISTED IN F001, F002, F004, AND F005; AND STILL BOTTOMS FROM THE RECOVERY OF THESE SPENT SOLVENTS AND SPENT SOLVENT MIXTURES.

. Waste code: F005
. Waste name: THE FOLLOWING SPENT NONHALOGENATED SOLVENTS: TOLUENE, METHYL ETHYL KETONE, CARBON DISULFIDE, ISOBUTANOL, PYRIDINE, BENZENE, 2-ETHOXYETHANOL, AND 2-NITROPROPANE; ALL SPENT SOLVENT MIXTURES/BLENDS CONTAINING, BEFORE USE, A TOTAL OF TEN PERCENT OR MORE (BY VOLUME) OF ONE OR MORE OF THE ABOVE NONHALOGENATED SOLVENTS OR THOSE SOLVENTS LISTED IN F001, F002, OR F004; AND STILL BOTTOMS FROM THE RECOVERY OF THESE SPENT SOLVENTS AND SPENT SOLVENT MIXTURES.

Violation Status: No violations found

FINDS:

Registry ID: 110004489447

Environmental Interest/Information System

RCRAInfo is a national information system that supports the Resource Conservation and Recovery Act (RCRA) program through the tracking of events and activities related to facilities that generate, transport, and treat, store, or dispose of hazardous waste. RCRAInfo allows RCRA program staff to track the notification, permit, compliance, and corrective action activities required under RCRA.

[Click this hyperlink](#) while viewing on your computer to access additional FINDS: detail in the EDR Site Report.

ECHO:

Envid: 1004758427
Registry ID: 110004489447
DFR URL: <http://echo.epa.gov/detailed-facility-report?fid=110004489447>

NY MANIFEST:

Country: USA
EPA ID: NYD987000502
Facility Status: Not reported
Location Address 1: 1131 JEFFERSON AVENUE
Code: BP
Location Address 2: Not reported
Total Tanks: Not reported
Location City: BUFFALO
Location State: NY
Location Zip: 14208
Location Zip 4: Not reported

NY MANIFEST:

EPAID: NYD987000502
Mailing Name: THUMANS GARAGE INCORPORATED
Mailing Contact: DAVID
Mailing Address 1: 1131 JEFFERSON AVENUE
Mailing Address 2: Not reported
Mailing City: BUFFALO

Map ID
Direction
Distance
Elevation

MAP FINDINGS

Site

Database(s)

EDR ID Number
EPA ID Number

THUMANS GARAGE INC (Continued)

1004758427

Mailing State: NY
Mailing Zip: 14208
Mailing Zip 4: Not reported
Mailing Country: USA
Mailing Phone: 7168831166

NY MANIFEST:

Document ID: NYC7428824
Manifest Status: Not reported
seq: Not reported
Year: 2005
Trans1 State ID: TXR000050930
Trans2 State ID: MOD095038998
Generator Ship Date: 12/31/2004
Trans1 Recv Date: 12/31/2004
Trans2 Recv Date: 01/05/2005
TSD Site Recv Date: 01/07/2005
Part A Recv Date: Not reported
Part B Recv Date: Not reported
Generator EPA ID: NYD987000502
Trans1 EPA ID: NY13036JE
Trans2 EPA ID: FT97508CA
TSD ID 1: KYD053348108
TSD ID 2: Not reported
Manifest Tracking Number: Not reported
Import Indicator: Not reported
Export Indicator: Not reported
Discr Quantity Indicator: Not reported
Discr Type Indicator: Not reported
Discr Residue Indicator: Not reported
Discr Partial Reject Indicator: Not reported
Discr Full Reject Indicator: Not reported
Manifest Ref Number: Not reported
Alt Facility RCRA ID: Not reported
Alt Facility Sign Date: Not reported
MGMT Method Type Code: Not reported
Waste Code: F003 - UNKNOWN
Waste Code: Not reported
Waste Code: Not reported
Waste Code: Not reported
Waste Code: Not reported
Waste Code: Not reported
Quantity: 00800
Units: P - Pounds
Number of Containers: 002
Container Type: DF - Fiberboard or plastic drums (glass)
Handling Method: B Incineration, heat recovery, burning.
Specific Gravity: 01.00

[Click this hyperlink](#) while viewing on your computer to access 3 additional NY_MANIFEST: record(s) in the EDR Site Report.

MAP FINDINGS

Map ID			EDR ID Number
Direction			EPA ID Number
Distance			
Elevation	Site	Database(s)	

50 NE < 1/8 0.124 mi. 653 ft.	KNIGHT SHELDON G AUTO REPR 378 RILEY ST BUFFALO, NY	EDR Hist Auto	1014537033 N/A
---	--	----------------------	---------------------------------

Relative:	EDR Hist Auto		
Lower			
	Year: 1940	Name: KNIGHT SHELDON G AUTO REPR	Type: AUTOMOBILE REPAIRING
Actual:			
638 ft.			

G51 SSE 1/8-1/4 0.133 mi. 701 ft.	BUFFALO ENTERPRISE DEVELOPMENT CO 1117 JEFFERSON AVE & DODGE ST BUFFALO, NY 14204 Site 7 of 8 in cluster G	RCRA NonGen / NLR FINDS ECHO	1000552949 NYD986953552
--	---	---	--

Relative:	RCRA NonGen / NLR:		
Higher	Date form received by agency: 01/01/2007		
	Facility name:	BUFFALO ENTERPRISE DEVELOPMENT CO	
	Facility address:	1117 JEFFERSON AVE & DODGE ST	
		BUFFALO, NY 14204	
	EPA ID:	NYD986953552	
	Mailing address:	CITY HALL RM 920	
		BUFFALO, NY 14205	
	Contact:	Not reported	
	Contact address:	CITY HALL RM 920	
		BUFFALO, NY 14205	
	Contact country:	US	
	Contact telephone:	Not reported	
	Contact email:	Not reported	
	EPA Region:	02	
	Classification:	Non-Generator	
	Description:	Handler: Non-Generators do not presently generate hazardous waste	

Owner/Operator Summary:

Owner/operator name:	BUFFALO ENTERRISE DEVELOPMENT CO
Owner/operator address:	1117 JEFFERSON AVE & DODGE ST
	BUFFALO, NY 14204
Owner/operator country:	US
Owner/operator telephone:	716-851-5090
Owner/operator email:	Not reported
Owner/operator fax:	Not reported
Owner/operator extension:	Not reported
Legal status:	Private
Owner/Operator Type:	Owner
Owner/Op start date:	Not reported
Owner/Op end date:	Not reported

Owner/operator name:	BUFFALO ENTERPRISE DEVELOPMENT CO
Owner/operator address:	1117 JEFFERSON AVE & DODGE ST
	BUFFALO, NY 14204
Owner/operator country:	US
Owner/operator telephone:	716-851-5090
Owner/operator email:	Not reported
Owner/operator fax:	Not reported
Owner/operator extension:	Not reported
Legal status:	Private
Owner/Operator Type:	Operator

Map ID
Direction
Distance
Elevation

MAP FINDINGS

Site

Database(s)

EDR ID Number
EPA ID Number

BUFFALO ENTERPRISE DEVELOPMENT CO (Continued)

1000552949

Owner/Op start date: Not reported
Owner/Op end date: Not reported

Handler Activities Summary:

U.S. importer of hazardous waste: No
Mixed waste (haz. and radioactive): No
Recycler of hazardous waste: No
Transporter of hazardous waste: No
Treater, storer or disposer of HW: No
Underground injection activity: No
On-site burner exemption: No
Furnace exemption: No
Used oil fuel burner: No
Used oil processor: No
Used oil refiner: No
Used oil fuel marketer to burner: No
Used oil Specification marketer: No
Used oil transfer facility: No
Used oil transporter: No

Historical Generators:

Date form received by agency: 01/01/2006
Site name: BUFFALO ENTERPRISE DEVELOPMENT CO
Classification: Not a generator, verified

Date form received by agency: 07/08/1999
Site name: BUFFALO ENTERPRISE DEVELOPMENT CO
Classification: Not a generator, verified

Date form received by agency: 05/29/1991
Site name: BUFFALO ENTERPRISE DEVELOPMENT CO
Classification: Small Quantity Generator

. Waste code: D001
. Waste name: IGNITABLE WASTE

. Waste code: D018
. Waste name: BENZENE

Violation Status: No violations found

FINDS:

Registry ID: 110008051605

Environmental Interest/Information System

RCRAInfo is a national information system that supports the Resource Conservation and Recovery Act (RCRA) program through the tracking of events and activities related to facilities that generate, transport, and treat, store, or dispose of hazardous waste. RCRAInfo allows RCRA program staff to track the notification, permit, compliance, and corrective action activities required under RCRA.

[Click this hyperlink](#) while viewing on your computer to access additional FINDS: detail in the EDR Site Report.

Map ID
 Direction
 Distance
 Elevation

MAP FINDINGS

Site

Database(s)

EDR ID Number
 EPA ID Number

BUFFALO ENTERPRISE DEVELOPMENT CO (Continued)

1000552949

ECHO:

Envid: 1000552949
 Registry ID: 110008051605
 DFR URL: <http://echo.epa.gov/detailed-facility-report?fid=110008051605>

G52
South
1/8-1/4
0.145 mi.
767 ft.

BEDC
1117 JEFFERSON AVENUE
BUFFALO, NY
Site 8 of 8 in cluster G

LTANKS **S100155500**
N/A

Relative:
Higher

LTANKS:

Actual:
649 ft.

Facility ID: 9012111
 Site ID: 92606
 Closed Date: 1992-06-24
 Spill Number: 9012111
 Spill Date: 1991-02-19
 Spill Cause: Tank Failure
 Spill Source: Gasoline Station or other PBS Facility
 Spill Class: C3
 Cleanup Ceased: 1992-06-24
 SWIS: 1502
 Investigator: SORGI
 Referred To: Not reported
 Reported to Dept: 1991-02-19
 CID: Not reported
 Water Affected: Not reported
 Spill Notifier: DEC
 Last Inspection: 1991-08-21
 Recommended Penalty: False
 Meets Standard: True
 UST Involvement: True
 Remediation Phase: 0
 Date Entered In Computer: 1991-02-21
 Spill Record Last Update: 1992-11-05
 Spiller Name: Not reported
 Spiller Company: BUFFALO ENTERPRISES DEVEL
 Spiller Address: 920 CITY HALL
 Spiller County: 001
 Spiller Contact: Not reported
 Spiller Phone: Not reported
 Spiller Extention: Not reported
 DEC Region: 9
 DER Facility ID: 83156
 DEC Memo: "Prior to Sept, 2004 data translation this spill Lead_DEC Field was
 MJS 02/19/91: MJS SITE INSPECTION. SMELLS LIKE GASOLINE. APPARENTLY
 THE SITE USED TO BE A GAS STATION. IT IS NOW A VACANT LOT. 02/20/91:
 MJS TELECON WITH THE CITY OF BUFFALO. CITY PLANS TO BUILD A SCHOOL ON
 THE SITE. 03/08/91: MJS TELECON WITH DAVE STEBBINS FROM BFLO
 ENTERPRISES DVLPMNT CORP.I TOLD HIM I WILL INSPECT SITE ON MONDAY AND
 GET BACK TO HIM ABOUT REQUIREMENTS. 03/11/91: 1000 HRS - MJS SITE
 INSPECTION. TALKED WITH CREW FROM NFG. THEY SAID CONTAMINATION WAS
 COMING FROM DIRECTION OF VACANT LOT. CONT. THAT THEY DUG OUT FOR GAS
 LINE WAS STOCKPILED ON SITE ON PLASTIC. 05/06/91: MJS SITE INSPECT.
 EPS DIGGING TRENCH ALONG JEFFERSON AVE. FINDING A LAYER OF
 CONTAMINATION. 1-1.5 FT THICK. SMELLS LIKE OLD GASOLINE. EPS TO
 CONTINUE TRENCHING TO DETERMINE EXTENT OF CONTAMINATION. 05/07/91:

Map ID
Direction
Distance
Elevation

MAP FINDINGS

Site

Database(s)

EDR ID Number
EPA ID Number

BEDC (Continued)

S100155500

MJS SITE INSPECT. TANK HAS BEEN REMOVED. FURTHER EXC TO SOUTH REVEALED A CONCRETE BOX FILLED WITH WATER AND CONT DEBRIS. LOOKS AS THOUGH WHEN BLDG WAS TORN DOWN EVERYTHING WAS THROWN INTO IT. 05/21/91: TEST PITS DUG EAST OF TRENCHES. SLIGHT ODOR IN ONE. OTHER SHOWED NOTHING. MORE SAMPLES TO BE TAKEN. LETTER TO DAVE STEBBINS. 05/28/91: BORE HOLES AND MONITORING WELLS INSTALLED. FINDING HIGH LEVELS ON H-NU IN SOME BORE HOLES. 05/31/91: MJS RECEIVED FAX FROM CHARLIE ROLL SHOWING PLACEMENTS OF BORE HOLES AND MW AND ASSOCIATED READINGS ON H-NU. APPARENTLY, THUMANS AUTO REPAIR ACROSS DODGE ST HAS 3 USTS (BELIEVED TO BE USED FOR W/O). 06/11/91: MJS, MJH MEETING WITH CHARLIE ROLL AND DAVE STEBBINS. PROPOSED A/G SOIL VENTING SYSTEM ON CONTAMINATED SOIL. 06/24/91: MJS RECEIVED FAX FROM CHARLIE ROLL OF PROPOSAL OF A/G SOIL VENTING SYSTEM. 06/27/91: MJS, MJH MEETING WITH CHARLIE ROLL AND DAVE STEBBINS TO DISCUSS SOIL VENTING PROPOSAL. COMMENTS REVIEWED AND AGREED UPON. C. ROLL TO FORWARD ALL ANALYTICAL WORK AND DISPOSAL RECEIPTS TO DATE. 07/08/91: MJS SITE INSPECT. EPS EXCAVATING CONT LAYER AND STOCKPILING. 500 GAL STORAGE TANK DISCOVERED. 07/09/91: MJS INSPECT. EXCAVATION CONTINUING. TWO MORE STORAGE TANKS FOUND. CONTINUING TO STOCKPILE SOIL. 07/10/91: MJS INSPECT. ANOTHER TANK FOUND. TOTAL OF FIVE HAVE BEEN EXCAVATED. 07/12/91: MJS INSPECT. TOOK SAMPLE FROM 6' BELOW GRADE. HEADSPACE IN JAR INITIALLY AT 150 PPM AND LEVELED AT 75 PPM. TEST PITS TO BE DUG TO DETERMINE DEPTH OF CONT. 07/15/91: MJS INSPECT. EPS DUG TEST PITS ON EXCAVATION FLOOR AND DETERMINED THAT CLAY IS CONT AN ADDITIONAL 2-3 FT DOWN. THIS MATERIAL TO BE DUG OUT. 07/16/91: MJS INSPECT. ADDITIONAL MATERIAL HAS BEEN EXCAVATED AND ADDED TO SOIL PILE. FLOOR DEPTH IS APPROX 10'. THREE COMPOSITE SAMPLES TO BE TAKEN FROM FLOOR AND WALLS AND TESTED FOR 8020 VOLATILES. 07/18/91: MJH SITE VISIT. 4000 UST REMOVED. INSPECTED THUMANS GARAGE - THREE TANKS REMOVED AND 2 TRUCKLOADS OF CONT SOIL STOCKPILED. 07/23/91: MJS SITE VISIT. EXCAVATION HAS BEEN BACKFILLED. EPS BUILDING STORAGE SHED FOR BLOWER SYSTEM. 07/24/91: MJS SITE VISIT. EPS BEGINNING TO BUILD SOIL VENT PILE. BEING LAID OUT ON PLASTIC. STONE HAS BEEN BROUGHT IN FOR LAYER BETWEEN SOIL. FENCE WILL EVENTUALLY BE BUILT AROUND SOIL PILE. 07/25/91: MJS SITE VISIT. CONTINUING TO BUILD SOIL PILE FOR VENT SYSTEM. FENCE BUILT AROUND SHED. 08/05/91: VENT SYSTEM HAS BEEN COMPLETED. SOIL PILES COVERED WITH PLASTIC. BLOWERS INSTALLED. NIAGARA MOHAWK TO INSTALL ELECTRIC SO VENTING CAN BEGIN. 08/19/91: ELECTRICITY HOOKED UP. MJS MEETING WITH EPS. SYSTEM TURNED ON TO TEST. EVERYTHING SEEMS TO RUN SMOOTHLY. 08/20/91: MJS TELECON WITH KEVIN GANEY. SYSTEM TO OFFICIALLY BE TURNED ON 08/21/91. CARBON FILTER TO BE INSTALLED, DETERMINE AIR VELOCITY/ AND TAKE SAMPLES 24-48 HRS AFTER SYSTEM IS RUNNING. 03/16/92: CLOSURE SAMPLING HAS BEGUN. EPS TO RUN ONE SAMPLE TO SEE WHAT THE RESULTS ARE. IF GOOD, THE REST OF THE SAMPLING PLAN WILL COMMENCE. 05/14/92: RECEIVED ALL SAMPLING RESULTS. RESULTS ARE WITHIN GUIDANCE VALUES. MJS TO CLOSE FILE AFTER SAMPLING DIAGRAM IS RECEIVED FROM EPS. 06/05/92: LETTER TO DAVID STEBBINS NOTIFYING THAT FILE WILL BE CLOSED. 06/15/92: MJS TELECON TO LINDA CARR (EPS). MJS ASKED FOR SAMPLING DIAGRAM FOR CLOSURE SAMPLES. 06/17/92: MJS TELECON WITH JIM VREELAND. HE WILL BE REVIEWING HIS FILE AND FORWARDING NEEDED INFO. 06/24/92: RECEIVED NEEDED INFORMATION FOR CLOSURE OF FILE. MJS TO CLOSE FILE. " "NATIONAL FUEL GAS FOUND CONTAMINATED SOIL WHILE DIGGING A TRENCH, LOCATION USED TO BE A GAS STATION"

Remarks:

All Materials:
Site ID:
Operable Unit ID:

92606
951959

Map ID
Direction
Distance
Elevation

MAP FINDINGS

Site

Database(s)

EDR ID Number
EPA ID Number

BEDC (Continued)

S100155500

Operable Unit: 01
Material ID: 428621
Material Code: 0009
Material Name: gasoline
Case No.: Not reported
Material FA: Petroleum
Quantity: .00
Units: Not reported
Recovered: .00
Oxygenate: Not reported

53
ENE
1/8-1/4
0.149 mi.
788 ft.

DIARSENOL COMPANY
84 KINGSLEY STREET
BUFFALO, NY 14208

SEMS-ARCHIVE 1000369446
SHWS NYD981187040
ENG CONTROLS
INST CONTROL
RCRA NonGen / NLR
MANIFEST

Relative:
Higher

SEMS Archive:
Site ID: 202327
EPA ID: NYD981187040
Cong District: 33
FIPS Code: 36029
FF: N
NPL: Not on the NPL
Non NPL Status: NFRAP-Site does not qualify for the NPL based on existing information

Actual:
640 ft.

SEMS Archive Detail:

Region: 2
Site ID: 202327
EPA ID: NYD981187040
Site Name: DIARSENOL COMPANY
NPL: N
FF: N
OU: 0
Action Code: VS
Action Name: ARCH SITE
SEQ: 1
Start Date: Not reported
Finish Date: 1997-01-31 00:00:00
Qual: Not reported
Current Action Lead: EPA Perf In-Hse

Region: 2
Site ID: 202327
EPA ID: NYD981187040
Site Name: DIARSENOL COMPANY
NPL: N
FF: N
OU: 0
Action Code: PA
Action Name: PA
SEQ: 1
Start Date: Not reported
Finish Date: 1986-03-26 00:00:00
Qual: L
Current Action Lead: EPA Perf

Map ID
Direction
Distance
Elevation

MAP FINDINGS

Site

Database(s)

EDR ID Number
EPA ID Number

DIARSENOL COMPANY (Continued)

1000369446

Region: 2
Site ID: 202327
EPA ID: NYD981187040
Site Name: DIARSENOL COMPANY
NPL: N
FF: N
OU: 0
Action Code: SI
Action Name: SI
SEQ: 1
Start Date: 1987-02-19 00:00:00
Finish Date: 1987-02-23 00:00:00
Qual: N
Current Action Lead: EPA Perf

Region: 2
Site ID: 202327
EPA ID: NYD981187040
Site Name: DIARSENOL COMPANY
NPL: N
FF: N
OU: 0
Action Code: SI
Action Name: SI
SEQ: 2
Start Date: 1990-10-01 00:00:00
Finish Date: 1991-02-13 00:00:00
Qual: N
Current Action Lead: St Perf

Region: 2
Site ID: 202327
EPA ID: NYD981187040
Site Name: DIARSENOL COMPANY
NPL: N
FF: N
OU: 0
Action Code: DS
Action Name: DISCVRY
SEQ: 1
Start Date: 1986-03-26 00:00:00
Finish Date: 1986-03-26 00:00:00
Qual: Not reported
Current Action Lead: St Perf

SHWS:

Program: HW
Site Code: 56621
Classification: Site is properly closed - requires continued management.
Region: 9
Acres: 2
HW Code: 915124
Record Add: 11/18/1999
Record Upd: 05/16/2017
Updated By: CRSTANIS

Site Description: Location: The Diarsenol Co., Kingsley Park Site is located in a

Map ID
Direction
Distance
Elevation

MAP FINDINGS

Site

Database(s)

EDR ID Number
EPA ID Number

DIARSENOL COMPANY (Continued)

1000369446

residential neighborhood on Kingsley Street in the City of Buffalo, Erie County. Site Features: The Site is currently a flat, grass covered lot with no buildings. Fencing surrounds much of the Site. Current Zoning and Land Use: The Site remains a City-owned park. Past Use of the Site: The Diarsenol Company reportedly disposed waste materials on this site, which was located adjacent to their former plant site on Kingsley Street. Diarsenol produced medications containing arsenic. The firm began operation in the early 1900's and ceased production in the 1940's. The plant was demolished, the site was graded and covered with topsoil. By 1951 the city had developed a park on the reported disposal area. A Phase II Investigation was conducted in 1989 and found arsenic present on the site. In 1991 NYSDEC excavated and provided off-site disposal of contaminated soils. The removal included the excavation and disposal of 9,569 tons of contaminated non-hazardous materials and 1,980 tons of hazardous materials. A post-remedial Operation, Maintenance and Monitoring Plan (OM&M Plan) is currently in place. A small groundwater collection system was installed which collects shallow groundwater and discharges it to the sanitary sewer. The discharge is monitored by the Buffalo Sewer Authority (BSA). Site Geology and Hydrology: The Site is currently covered with topsoil overlying clean fill and native clay. Minimal shallow-groundwater contamination is still present in an area proximal to the groundwater collection system. Groundwater monitoring has been conducted by the City of Buffalo to verify groundwater flow to the collection system and that it does not pose a problem to the community.

Env Problem: Nature and Extent of Contamination: Remediation at the Site is complete. Prior to remediation, the primary contaminant of concern was arsenic in soil and groundwater. Removal of waste and impacted soils has removed the threat of arsenic contamination to the community. Shallow groundwater is directed towards a collection system for discharge to the City sewer. Groundwater and Site IC/EC Certification is on a 5-year schedule for review, and Discharge water from the collection system is assessed annually and is not considered a threat to the environment.

Health Problem: Remedial activities to address soil contamination conducted at the site and at some nearby off-site properties have effectively reduced the potential for exposure to site-related contaminants. People are not drinking the contaminated groundwater because the area is served by a public water supply that is not affected by this contamination.

Dump: True
Structure: False
Lagoon: False
Landfill: False
Pond: False
Disp Start: unknown
Disp Term: 1951
Lat/Long: 42:54:32:0 / 78:51:04:0
Dell: False
Record Add: 11/18/1999 12:00:00 PM
Record Upd: 11/18/1999 12:00:00 PM
Updated By: INITIAL
Own Op: Disp. Owner
Sub Type: NNN
Owner Name: Not reported
Owner Company: DIARSENOL COMPANY
Owner Address: Not reported

Map ID
Direction
Distance
Elevation

MAP FINDINGS

Site

Database(s)

EDR ID Number
EPA ID Number

DIARSENOL COMPANY (Continued)

1000369446

Owner Addr2: Not reported
Owner City,St,Zip: ZZ
Owner Country: United States of America
Own Op: Owner
Sub Type: C01
Owner Name: Francisco Guzman
Owner Company: City of Buffalo
Owner Address: ROOM 201, CITY HALL
Owner Addr2: Not reported
Owner City,St,Zip: BUFFALO, NY 14202
Owner Country: United States of America
Own Op: On-Site Operator
Sub Type: NNN
Owner Name: Not reported
Owner Company: Diarsenol Company
Owner Address: 84 Kingsley Street
Owner Addr2: Not reported
Owner City,St,Zip: Buffalo, NY 14208
Owner Country: United States of America
Own Op: On-Site Operator
Sub Type: C01
Owner Name: Not reported
Owner Company: DIARSENOL COMPANY
Owner Address: 84 KINGSLEY STREET
Owner Addr2: Not reported
Owner City,St,Zip: BUFFALO, NY
Owner Country: United States of America
HW Code: 915124
Waste Type: ARSENIC
Waste Quantity: UNKNOWN
Waste Code: Not reported
Crossref ID: NYD981187040
Cross Ref Type Code: 05
Cross Ref Type: EPA Site ID
Record Added Date: 11/18/1999 12:00:00 PM
Record Updated: 5/10/2001 4:31:00 PM
Updated By: REGTRANS

ENG CONTROLS:

Site Code: 56621
HW Code: 915124
Control Code: 17
Control Type: ENG
Date Record Added: 07/14/2004
Date Rec Updated: 10/28/2011
Updated By: LSZINOMA

Site Description: Location: The Diarsenol Co., Kingsley Park Site is located in a residential neighborhood on Kingsley Street in the City of Buffalo, Erie County. Site Features: The Site is currently a flat, grass covered lot with no buildings. Fencing surrounds much of the Site. Current Zoning and Land Use: The Site remains a City-owned park. Past Use of the Site: The Diarsenol Company reportedly disposed waste materials on this site, which was located adjacent to their former plant site on Kingsley Street. Diarsenol produced medications containing arsenic. The firm began operation in the early 1900's and ceased production in the 1940's. The plant was demolished, the site was graded and covered with topsoil. By 1951 the city had developed a

Map ID
Direction
Distance
Elevation

MAP FINDINGS

Site

Database(s)

EDR ID Number
EPA ID Number

DIARSENOL COMPANY (Continued)

1000369446

park on the reported disposal area. A Phase II Investigation was conducted in 1989 and found arsenic present on the site. In 1991 NYSDEC excavated and provided off-site disposal of contaminated soils. The removal included the excavation and disposal of 9,569 tons of contaminated non-hazardous materials and 1,980 tons of hazardous materials. A post-remedial Operation, Maintenance and Monitoring Plan (OM&M Plan) is currently in place. A small groundwater collection system was installed which collects shallow groundwater and discharges it to the sanitary sewer. The discharge is monitored by the Buffalo Sewer Authority (BSA). Site Geology and Hydrology: The Site is currently covered with topsoil overlying clean fill and native clay. Minimal shallow-groundwater contamination is still present in an area proximal to the groundwater collection system. Groundwater monitoring has been conducted by the City of Buffalo to verify groundwater flow to the collection system and that it does not pose a problem to the community.

Env Problem: Nature and Extent of Contamination: Remediation at the Site is complete. Prior to remediation, the primary contaminant of concern was arsenic in soil and groundwater. Removal of waste and impacted soils has removed the threat of arsenic contamination to the community. Shallow groundwater is directed towards a collection system for discharge to the City sewer. Groundwater and Site IC/EC Certification is on a 5-year schedule for review, and Discharge water from the collection system is assessed annually and is not considered a threat to the environment.

Health Problem: Remedial activities to address soil contamination conducted at the site and at some nearby off-site properties have effectively reduced the potential for exposure to site-related contaminants. People are not drinking the contaminated groundwater because the area is served by a public water supply that is not affected by this contamination.

Dump: True
Structure: False
Lagoon: False
Landfill: False
Pond: False
Disp Start: unknown
Disp Term: 1951
Lat/Long: 42:54:32:0 / 78:51:04:0
Dell: False
Record Add: 11/18/1999 12:00:00 PM
Record Upd: 11/18/1999 12:00:00 PM
Updated By: INITIAL
Own Op: Disp. Owner
Sub Type: NNN
Owner Name: Not reported
Owner Company: DIARSENOL COMPANY
Owner Address: Not reported
Owner Addr2: Not reported
Owner City,St,Zip: ZZ
Owner Country: United States of America
Own Op: Owner
Sub Type: C01
Owner Name: Francisco Guzman
Owner Company: City of Buffalo
Owner Address: ROOM 201, CITY HALL
Owner Addr2: Not reported
Owner City,St,Zip: BUFFALO, NY 14202

Map ID
Direction
Distance
Elevation

MAP FINDINGS

Site

Database(s)

EDR ID Number
EPA ID Number

DIARSENOL COMPANY (Continued)

1000369446

Owner Country: United States of America
Own Op: On-Site Operator
Sub Type: NNN
Owner Name: Not reported
Owner Company: Diarsenol Company
Owner Address: 84 Kingsley Street
Owner Addr2: Not reported
Owner City,St,Zip: Buffalo, NY 14208
Owner Country: United States of America
Own Op: On-Site Operator
Sub Type: C01
Owner Name: Not reported
Owner Company: DIARSENOL COMPANY
Owner Address: 84 KINGSLEY STREET
Owner Addr2: Not reported
Owner City,St,Zip: BUFFALO, NY
Owner Country: United States of America
HW Code: 915124
Waste Type: ARSENIC
Waste Quantity: UNKNOWN
Waste Code: Not reported
Crossref ID: NYD981187040
Cross Ref Type Code: 05
Cross Ref Type: EPA Site ID
Record Added Date: 11/18/1999 12:00:00 PM
Record Updated: 5/10/2001 4:31:00 PM
Updated By: REGTRANS

INST CONTROL:

Site Code: 56621
Control Name: Deed Restriction
HW Code: 915124
Control Code: A
Control Type: INST
Dt record added: 07/14/2004
Dt rec updated: 10/28/2011
Updated By: LSZINOMA
Site Code: 56621

Site Description: Location: The Diarsenol Co., Kingsley Park Site is located in a residential neighborhood on Kingsley Street in the City of Buffalo, Erie County. Site Features: The Site is currently a flat, grass covered lot with no buildings. Fencing surrounds much of the Site. Current Zoning and Land Use: The Site remains a City-owned park. Past Use of the Site: The Diarsenol Company reportedly disposed waste materials on this site, which was located adjacent to their former plant site on Kingsley Street. Diarsenol produced medications containing arsenic. The firm began operation in the early 1900's and ceased production in the 1940's. The plant was demolished, the site was graded and covered with topsoil. By 1951 the city had developed a park on the reported disposal area. A Phase II Investigation was conducted in 1989 and found arsenic present on the site. In 1991 NYSDEC excavated and provided off-site disposal of contaminated soils. The removal included the excavation and disposal of 9,569 tons of contaminated non-hazardous materials and 1,980 tons of hazardous materials. A post-remedial Operation, Maintenance and Monitoring Plan (OM&M Plan) is currently in place. A small groundwater collection system was installed which collects shallow groundwater and

Map ID
Direction
Distance
Elevation

MAP FINDINGS

Site

Database(s)

EDR ID Number
EPA ID Number

DIARSENOL COMPANY (Continued)

1000369446

discharges it to the sanitary sewer. The discharge is monitored by the Buffalo Sewer Authority (BSA). Site Geology and Hydrology: The Site is currently covered with topsoil overlying clean fill and native clay. Minimal shallow-groundwater contamination is still present in an area proximal to the groundwater collection system. Groundwater monitoring has been conducted by the City of Buffalo to verify groundwater flow to the collection system and that it does not pose a problem to the community.

Env Problem: Nature and Extent of Contamination: Remediation at the Site is complete. Prior to remediation, the primary contaminant of concern was arsenic in soil and groundwater. Removal of waste and impacted soils has removed the threat of arsenic contamination to the community. Shallow groundwater is directed towards a collection system for discharge to the City sewer. Groundwater and Site IC/EC Certification is on a 5-year schedule for review, and Discharge water from the collection system is assessed annually and is not considered a threat to the environment.

Health Problem: Remedial activities to address soil contamination conducted at the site and at some nearby off-site properties have effectively reduced the potential for exposure to site-related contaminants. People are not drinking the contaminated groundwater because the area is served by a public water supply that is not affected by this contamination.

Dump: True
Structure: False
Lagoon: False
Landfill: False
Pond: False
Disp Start: unknown
Disp Term: 1951
Lat/Long: 42:54:32:0 / 78:51:04:0
Dell: False
Record Add: 11/18/1999 12:00:00 PM
Record Upd: 11/18/1999 12:00:00 PM
Updated By: INITIAL
Own Op: Disp. Owner
Sub Type: NNN
Owner Name: Not reported
Owner Company: DIARSENOL COMPANY
Owner Address: Not reported
Owner Addr2: Not reported
Owner City,St,Zip:ZZ
Owner Country: United States of America
Own Op: Owner
Sub Type: C01
Owner Name: Francisco Guzman
Owner Company: City of Buffalo
Owner Address: ROOM 201, CITY HALL
Owner Addr2: Not reported
Owner City,St,Zip:BUFFALO, NY 14202
Owner Country: United States of America
Own Op: On-Site Operator
Sub Type: NNN
Owner Name: Not reported
Owner Company: Diarsenol Company
Owner Address: 84 Kingsley Street
Owner Addr2: Not reported
Owner City,St,Zip:Buffalo, NY 14208

Map ID
Direction
Distance
Elevation

MAP FINDINGS

Site

Database(s)

EDR ID Number
EPA ID Number

DIARSENOL COMPANY (Continued)

1000369446

Owner Country: United States of America
Own Op: On-Site Operator
Sub Type: C01
Owner Name: Not reported
Owner Company: DIARSENOL COMPANY
Owner Address: 84 KINGSLEY STREET
Owner Addr2: Not reported
Owner City,St,Zip: BUFFALO, NY
Owner Country: United States of America
HW Code: 915124
Waste Type: ARSENIC
Waste Quantity: UNKNOWN
Waste Code: Not reported
Crossref ID: NYD981187040
Cross Ref Type Code:
Cross Ref Type: EPA Site ID
Record Added Date: 1/18/1999 12:00:00 PM
Record Updated: 5/10/2001 4:31:00 PM
Updated By: REGTRANS

Site Code: 56621
Control Name: O&M Plan
HW Code: 915124
Control Code: 33
Control Type: INST
Dt record added: 07/14/2004
Dt rec updated: 10/28/2011
Updated By: LSZINOMA
Site Code: 56621

Site Description: Location: The Diarsenol Co., Kingsley Park Site is located in a residential neighborhood on Kingsley Street in the City of Buffalo, Erie County. Site Features: The Site is currently a flat, grass covered lot with no buildings. Fencing surrounds much of the Site. Current Zoning and Land Use: The Site remains a City-owned park. Past Use of the Site: The Diarsenol Company reportedly disposed waste materials on this site, which was located adjacent to their former plant site on Kingsley Street. Diarsenol produced medications containing arsenic. The firm began operation in the early 1900's and ceased production in the 1940's. The plant was demolished, the site was graded and covered with topsoil. By 1951 the city had developed a park on the reported disposal area. A Phase II Investigation was conducted in 1989 and found arsenic present on the site. In 1991 NYSDEC excavated and provided off-site disposal of contaminated soils. The removal included the excavation and disposal of 9,569 tons of contaminated non-hazardous materials and 1,980 tons of hazardous materials. A post-remedial Operation, Maintenance and Monitoring Plan (OM&M Plan) is currently in place. A small groundwater collection system was installed which collects shallow groundwater and discharges it to the sanitary sewer. The discharge is monitored by the Buffalo Sewer Authority (BSA). Site Geology and Hydrology: The Site is currently covered with topsoil overlying clean fill and native clay. Minimal shallow-groundwater contamination is still present in an area proximal to the groundwater collection system. Groundwater monitoring has been conducted by the City of Buffalo to verify groundwater flow to the collection system and that it does not pose a problem to the community.

Env Problem: Nature and Extent of Contamination: Remediation at the Site is

Map ID
Direction
Distance
Elevation

MAP FINDINGS

Site

Database(s)

EDR ID Number
EPA ID Number

DIARSENOL COMPANY (Continued)

1000369446

complete. Prior to remediation, the primary contaminant of concern was arsenic in soil and groundwater. Removal of waste and impacted soils has removed the threat of arsenic contamination to the community. Shallow groundwater is directed towards a collection system for discharge to the City sewer. Groundwater and Site IC/EC Certification is on a 5-year schedule for review, and Discharge water from the collection system is assessed annually and is not considered a threat to the environment.

Health Problem: Remedial activities to address soil contamination conducted at the site and at some nearby off-site properties have effectively reduced the potential for exposure to site-related contaminants. People are not drinking the contaminated groundwater because the area is served by a public water supply that is not affected by this contamination.

Dump: True
Structure: False
Lagoon: False
Landfill: False
Pond: False
Disp Start: unknown
Disp Term: 1951
Lat/Long: 42:54:32:0 / 78:51:04:0
Dell: False
Record Add: 11/18/1999 12:00:00 PM
Record Upd: 11/18/1999 12:00:00 PM
Updated By: INITIAL
Own Op: Disp. Owner
Sub Type: NNN
Owner Name: Not reported
Owner Company: DIARSENOL COMPANY
Owner Address: Not reported
Owner Addr2: Not reported
Owner City,St,Zip:ZZ
Owner Country: United States of America
Own Op: Owner
Sub Type: C01
Owner Name: Francisco Guzman
Owner Company: City of Buffalo
Owner Address: ROOM 201, CITY HALL
Owner Addr2: Not reported
Owner City,St,Zip:BUFFALO, NY 14202
Owner Country: United States of America
Own Op: On-Site Operator
Sub Type: NNN
Owner Name: Not reported
Owner Company: Diarsenol Company
Owner Address: 84 Kingsley Street
Owner Addr2: Not reported
Owner City,St,Zip:Buffalo, NY 14208
Owner Country: United States of America
Own Op: On-Site Operator
Sub Type: C01
Owner Name: Not reported
Owner Company: DIARSENOL COMPANY
Owner Address: 84 KINGSLEY STREET
Owner Addr2: Not reported
Owner City,St,Zip:BUFFALO, NY
Owner Country: United States of America

Map ID
Direction
Distance
Elevation

MAP FINDINGS

Site

Database(s)

EDR ID Number
EPA ID Number

DIARSENOL COMPANY (Continued)

1000369446

HW Code: 915124
Waste Type: ARSENIC
Waste Quantity: UNKNOWN
Waste Code: Not reported
Crossref ID: NYD981187040
Cross Ref Type Code: EPA Site ID
Record Added Date: 1/18/1999 12:00:00 PM
Record Updated: 5/10/2001 4:31:00 PM
Updated By: REGTRANS

RCRA NonGen / NLR:

Date form received by agency: 01/01/2007
Facility name: BUFFALO CITY OF - DIARSENOL KINGSLEY PK
Facility address: 60-86 KINGSLEY ST
BUFFALO, NY 14208-2142
EPA ID: NYD981187040
Mailing address: WOLF RD - RM 423
ALBANY, NY 12233
Contact: Not reported
Contact address: WOLF RD - RM 423
ALBANY, NY 12233
Contact country: US
Contact telephone: Not reported
Contact email: Not reported
EPA Region: 02
Classification: Non-Generator
Description: Handler: Non-Generators do not presently generate hazardous waste

Owner/Operator Summary:

Owner/operator name: CITY OF BUFFALO
Owner/operator address: NOT REQUIRED
NOT REQUIRED, WY 99999
Owner/operator country: US
Owner/operator telephone: 212-555-1212
Owner/operator email: Not reported
Owner/operator fax: Not reported
Owner/operator extension: Not reported
Legal status: Municipal
Owner/Operator Type: Owner
Owner/Op start date: Not reported
Owner/Op end date: Not reported

Owner/operator name: CITY OF BUFFALO
Owner/operator address: NOT REQUIRED
NOT REQUIRED, WY 99999
Owner/operator country: US
Owner/operator telephone: 212-555-1212
Owner/operator email: Not reported
Owner/operator fax: Not reported
Owner/operator extension: Not reported
Legal status: Municipal
Owner/Operator Type: Operator
Owner/Op start date: Not reported
Owner/Op end date: Not reported

Map ID
Direction
Distance
Elevation

MAP FINDINGS

Site

Database(s)

EDR ID Number
EPA ID Number

DIARSENOL COMPANY (Continued)

1000369446

Handler Activities Summary:

U.S. importer of hazardous waste: No
Mixed waste (haz. and radioactive): No
Recycler of hazardous waste: No
Transporter of hazardous waste: No
Treater, storer or disposer of HW: No
Underground injection activity: No
On-site burner exemption: No
Furnace exemption: No
Used oil fuel burner: No
Used oil processor: No
User oil refiner: No
Used oil fuel marketer to burner: No
Used oil Specification marketer: No
Used oil transfer facility: No
Used oil transporter: No

Historical Generators:

Date form received by agency: 01/01/2006
Site name: BUFFALO CITY OF - DIARSENOL KINGSLEY PK
Classification: Not a generator, verified

Date form received by agency: 07/08/1999
Site name: BUFFALO CITY OF - DIARSENOL KINGSLEY PK
Classification: Not a generator, verified

Date form received by agency: 02/11/1992
Site name: NEW YORK STATE DEPT ENV C DIARSENOL
Classification: Large Quantity Generator

Date form received by agency: 04/22/1991
Site name: BUFFALO CITY OF - DIARSENOL KINGSLEY PK
Classification: Large Quantity Generator

. Waste code: D000
. Waste name: Not Defined

Violation Status: No violations found

NY MANIFEST:

Country: USA
EPA ID: NYD981187040
Facility Status: Not reported
Location Address 1: 60-86 KINGSLEY ST
Code: BP
Location Address 2: Not reported
Total Tanks: Not reported
Location City: BUFFALO
Location State: NY
Location Zip: 14208
Location Zip 4: Not reported

NY MANIFEST:

EPAID: NYD981187040
Mailing Name: NYSDEC
Mailing Contact: NYSDEC
Mailing Address 1: 50 WOLF RD RM 208

Map ID
Direction
Distance
Elevation

MAP FINDINGS

Site

Database(s)

EDR ID Number
EPA ID Number

DIARSENOL COMPANY (Continued)

1000369446

Mailing Address 2: Not reported
Mailing City: ALBANY
Mailing State: NY
Mailing Zip: 12233
Mailing Zip 4: Not reported
Mailing Country: USA
Mailing Phone: 5184579280

NY MANIFEST:

Document ID: MIA2549368
Manifest Status: C
seq: Not reported
Year: 1991
Trans1 State ID: Not reported
Trans2 State ID: Not reported
Generator Ship Date: 12/23/1991
Trans1 Recv Date: 12/23/1991
Trans2 Recv Date: / /
TSD Site Recv Date: 12/24/1991
Part A Recv Date: / /
Part B Recv Date: 01/09/1992
Generator EPA ID: NYD981187040
Trans1 EPA ID: OHD986974780
Trans2 EPA ID: Not reported
TSD ID 1: MID000724831
TSD ID 2: Not reported
Manifest Tracking Number: Not reported
Import Indicator: Not reported
Export Indicator: Not reported
Discr Quantity Indicator: Not reported
Discr Type Indicator: Not reported
Discr Residue Indicator: Not reported
Discr Partial Reject Indicator: Not reported
Discr Full Reject Indicator: Not reported
Manifest Ref Number: Not reported
Alt Facility RCRA ID: Not reported
Alt Facility Sign Date: Not reported
MGMT Method Type Code: Not reported
Waste Code: D004 - ARSENIC 5.0 MG/L TCLP
Waste Code: Not reported
Waste Code: Not reported
Waste Code: Not reported
Waste Code: Not reported
Waste Code: Not reported
Quantity: 00025
Units: T - Tons
Number of Containers: 001
Container Type: DT - Dump trucks
Handling Method: L Landfill.
Specific Gravity: 100

[Click this hyperlink](#) while viewing on your computer to access
68 additional NY_MANIFEST: record(s) in the EDR Site Report.

Map ID
Direction
Distance
Elevation

MAP FINDINGS

Site

Database(s)

EDR ID Number
EPA ID Number

54
SW
1/8-1/4
0.167 mi.
883 ft.

BUFFALO CITY OF - WAR MEMORIAL STADIUM
295 DODGE ST
BUFFALO, NY 14208

RCRA NonGen / NLR
FINDS
ECHO
MANIFEST

1000227759
NYD982790487

Relative:
Higher

RCRA NonGen / NLR:

Actual:
657 ft.

Date form received by agency: 01/01/2007
Facility name: BUFFALO CITY OF - WAR MEMORIAL STADIUM
Facility address: 295 DODGE ST
BUFFALO, NY 14208-2306
EPA ID: NYD982790487
Mailing address: RM 290 CITY HALL
BUFFALO, NY 14202
Contact: Not reported
Contact address: RM 290 CITY HALL
BUFFALO, NY 14202
Contact country: US
Contact telephone: Not reported
Contact email: Not reported
EPA Region: 02
Land type: Facility is not located on Indian land. Additional information is not known.
Classification: Non-Generator
Description: Handler: Non-Generators do not presently generate hazardous waste

Owner/Operator Summary:

Owner/operator name: CITY OF BUFFALO
Owner/operator address: NOT REQUIRED
NOT REQUIRED, WY 99999
Owner/operator country: US
Owner/operator telephone: 212-555-1212
Owner/operator email: Not reported
Owner/operator fax: Not reported
Owner/operator extension: Not reported
Legal status: Private
Owner/Operator Type: Owner
Owner/Op start date: Not reported
Owner/Op end date: Not reported

Owner/operator name: CITY OF BUFFALO
Owner/operator address: NOT REQUIRED
NOT REQUIRED, WY 99999
Owner/operator country: US
Owner/operator telephone: 212-555-1212
Owner/operator email: Not reported
Owner/operator fax: Not reported
Owner/operator extension: Not reported
Legal status: Private
Owner/Operator Type: Operator
Owner/Op start date: Not reported
Owner/Op end date: Not reported

Handler Activities Summary:

U.S. importer of hazardous waste: No
Mixed waste (haz. and radioactive): No
Recycler of hazardous waste: No
Transporter of hazardous waste: No
Treater, storer or disposer of HW: No

Map ID
Direction
Distance
Elevation

MAP FINDINGS

Site

Database(s)

EDR ID Number
EPA ID Number

BUFFALO CITY OF - WAR MEMORIAL STADIUM (Continued)

1000227759

Underground injection activity: No
On-site burner exemption: No
Furnace exemption: No
Used oil fuel burner: No
Used oil processor: No
Used oil refiner: No
Used oil fuel marketer to burner: No
Used oil Specification marketer: No
Used oil transfer facility: No
Used oil transporter: No

Historical Generators:

Date form received by agency: 01/01/2006
Site name: BUFFALO CITY OF - WAR MEMORIAL STADIUM
Classification: Not a generator, verified

Date form received by agency: 07/08/1999
Site name: BUFFALO CITY OF - WAR MEMORIAL STADIUM
Classification: Not a generator, verified

Date form received by agency: 10/12/1989
Site name: BUFFALO CITY OF - WAR MEMORIAL STADIUM
Classification: Large Quantity Generator

. Waste code: X003
. Waste name: OTHER STATE REGULATED WASTES [i.e., DIESEL FUEL, GASOLINE AND HOME HEATING OIL]

Facility Has Received Notices of Violations:

Regulation violated: Not reported
Area of violation: Generators - Records/Reporting
Date violation determined: 04/30/1993
Date achieved compliance: 08/04/1993
Violation lead agency: State
Enforcement action: INITIAL 3008(A) COMPLIANCE
Enforcement action date: 08/04/1993
Enf. disposition status: Not reported
Enf. disp. status date: Not reported
Enforcement lead agency: State
Proposed penalty amount: Not reported
Final penalty amount: 1200
Paid penalty amount: Not reported

Evaluation Action Summary:

Evaluation date: 04/30/1993
Evaluation: NON-FINANCIAL RECORD REVIEW
Area of violation: Generators - Records/Reporting
Date achieved compliance: 08/04/1993
Evaluation lead agency: State

FINDS:

Registry ID: 110004433453

Environmental Interest/Information System

RCRAInfo is a national information system that supports the Resource

Map ID
Direction
Distance
Elevation

MAP FINDINGS

Site

Database(s)

EDR ID Number
EPA ID Number

BUFFALO CITY OF - WAR MEMORIAL STADIUM (Continued)

1000227759

Conservation and Recovery Act (RCRA) program through the tracking of events and activities related to facilities that generate, transport, and treat, store, or dispose of hazardous waste. RCRAInfo allows RCRA program staff to track the notification, permit, compliance, and corrective action activities required under RCRA.

[Click this hyperlink](#) while viewing on your computer to access additional FINDS: detail in the EDR Site Report.

ECHO:

Envid: 1000227759
Registry ID: 110004433453
DFR URL: <http://echo.epa.gov/detailed-facility-report?fid=110004433453>

NY MANIFEST:

Country: USA
EPA ID: NYD982790487
Facility Status: Not reported
Location Address 1: 295 DODGE STREET
Code: BP
Location Address 2: Not reported
Total Tanks: Not reported
Location City: BUFFALO
Location State: NY
Location Zip: 14208
Location Zip 4: Not reported

NY MANIFEST:

EPAID: NYD982790487
Mailing Name: BUFFALO CITY OF
Mailing Contact: BUFFALO CITY OF
Mailing Address 1: DEPT OF STREET SANITATION-218
Mailing Address 2: Not reported
Mailing City: CITY HALL-BUFFALO
Mailing State: NY
Mailing Zip: 14202
Mailing Zip 4: Not reported
Mailing Country: USA
Mailing Phone: 7168515039

NY MANIFEST:

Document ID: NYB4514391
Manifest Status: K
seq: Not reported
Year: 1992
Trans1 State ID: OHT400BS
Trans2 State ID: Not reported
Generator Ship Date: 09/22/1992
Trans1 Recv Date: 09/22/1992
Trans2 Recv Date: / /
TSD Site Recv Date: 09/29/1992
Part A Recv Date: / /
Part B Recv Date: 11/23/1992
Generator EPA ID: NYD982790487
Trans1 EPA ID: OHD987012838

Map ID
 Direction
 Distance
 Elevation

MAP FINDINGS

Site

Database(s)

EDR ID Number
 EPA ID Number

BUFFALO CITY OF - WAR MEMORIAL STADIUM (Continued)

1000227759

Trans2 EPA ID: Not reported
 TSDF ID 1: OHD981100969
 TSDF ID 2: Not reported
 Manifest Tracking Number: Not reported
 Import Indicator: Not reported
 Export Indicator: Not reported
 Discr Quantity Indicator: Not reported
 Discr Type Indicator: Not reported
 Discr Residue Indicator: Not reported
 Discr Partial Reject Indicator: Not reported
 Discr Full Reject Indicator: Not reported
 Manifest Ref Number: Not reported
 Alt Facility RCRA ID: Not reported
 Alt Facility Sign Date: Not reported
 MGMT Method Type Code: Not reported
 Waste Code: B007 - OTHER MISCELLANEOUS PCB WASTES
 Waste Code: Not reported
 Waste Code: Not reported
 Waste Code: Not reported
 Waste Code: Not reported
 Waste Code: Not reported
 Quantity: 02272
 Units: K - Kilograms (2.2 pounds)
 Number of Containers: 008
 Container Type: DM - Metal drums, barrels
 Handling Method: L Landfill.
 Specific Gravity: 100

[Click this hyperlink](#) while viewing on your computer to access
 2 additional NY_MANIFEST: record(s) in the EDR Site Report.

55
North
1/8-1/4
0.180 mi.
949 ft.

FAMILY DOLLAR #1551
1307 JEFERSON AVE
BUFFALO, NY 14208

RCRA-CESQG 1016974667
NYR000211268

Relative:
Lower

RCRA-CESQG:

Date form received by agency: 07/28/2014

Facility name: FAMILY DOLLAR #1551

Facility address: 1307 JEFERSON AVE
 BUFFALO, NY 14208-2102

EPA ID: NYR000211268

Mailing address: PO BOX 1017
 CHARLOTTE, NC 28201

Contact: KEVIN STRAIGHT

Contact address: PO BOX 1017
 CHARLOTTE, NC 28201

Contact country: US

Contact telephone: 704-708-1909

Contact email: KSTRAIGHT@FAMILYDOLLAR.COM

EPA Region: 02

Classification: Conditionally Exempt Small Quantity Generator

Description: Handler: generates 100 kg or less of hazardous waste per calendar month, and accumulates 1000 kg or less of hazardous waste at any time; or generates 1 kg or less of acutely hazardous waste per calendar month, and accumulates at any time: 1 kg or less of acutely hazardous

Map ID
Direction
Distance
Elevation

MAP FINDINGS

Site

Database(s)

EDR ID Number
EPA ID Number

FAMILY DOLLAR #1551 (Continued)

1016974667

waste; or 100 kg or less of any residue or contaminated soil, waste or other debris resulting from the cleanup of a spill, into or on any land or water, of acutely hazardous waste; or generates 100 kg or less of any residue or contaminated soil, waste or other debris resulting from the cleanup of a spill, into or on any land or water, of acutely hazardous waste during any calendar month, and accumulates at any time: 1 kg or less of acutely hazardous waste; or 100 kg or less of any residue or contaminated soil, waste or other debris resulting from the cleanup of a spill, into or on any land or water, of acutely hazardous waste

Owner/Operator Summary:

Owner/operator name: FAMILY DOLLAR STORES
Owner/operator address: Not reported
Not reported
Owner/operator country: US
Owner/operator telephone: Not reported
Owner/operator email: Not reported
Owner/operator fax: Not reported
Owner/operator extension: Not reported
Legal status: Private
Owner/Operator Type: Operator
Owner/Op start date: 11/17/1988
Owner/Op end date: Not reported

Owner/operator name: JEFFERSON UTICA GROUP INC
Owner/operator address: MAIN ST
BUFFALO, NY 14203
Owner/operator country: US
Owner/operator telephone: 716-854-0060
Owner/operator email: Not reported
Owner/operator fax: Not reported
Owner/operator extension: Not reported
Legal status: Private
Owner/Operator Type: Owner
Owner/Op start date: 06/21/1988
Owner/Op end date: Not reported

Handler Activities Summary:

U.S. importer of hazardous waste: No
Mixed waste (haz. and radioactive): No
Recycler of hazardous waste: No
Transporter of hazardous waste: No
Treater, storer or disposer of HW: No
Underground injection activity: No
On-site burner exemption: No
Furnace exemption: No
Used oil fuel burner: No
Used oil processor: No
User oil refiner: No
Used oil fuel marketer to burner: No
Used oil Specification marketer: No
Used oil transfer facility: No
Used oil transporter: No

. Waste code: D001

Map ID
Direction
Distance
Elevation

MAP FINDINGS

Site

Database(s)

EDR ID Number
EPA ID Number

FAMILY DOLLAR #1551 (Continued)

1016974667

. Waste name: IGNITABLE WASTE
. Waste code: D004
. Waste name: ARSENIC
. Waste code: D005
. Waste name: BARIUM
. Waste code: D007
. Waste name: CHROMIUM
. Waste code: D008
. Waste name: LEAD
. Waste code: D009
. Waste name: MERCURY
. Waste code: D010
. Waste name: SELENIUM
. Waste code: D011
. Waste name: SILVER
. Waste code: D016
. Waste name: 2,4-D (2,4-DICHLOROPHENOXYACETIC ACID)
. Waste code: D024
. Waste name: M-CRESOL
. Waste code: D035
. Waste name: METHYL ETHYL KETONE
. Waste code: U002
. Waste name: 2-PROPANONE (I) (OR) ACETONE (I)
Violation Status: No violations found

156
South
1/8-1/4
0.225 mi.
1186 ft.

STAN MAKOWSKI ECC NO. 50
1095 JEFFERSON AVE.
BUFFALO, NY 14208

Site 1 of 2 in cluster I

UST U003400087
N/A

Relative:
Higher

UST:
Id/Status: 9-600403 / Active
Program Type: PBS
Region: STATE
DEC Region: 9
Expiration Date: 08/14/2018
UTM X: 185368.33558
UTM Y: 4757444.37155
Site Type: School

Actual:
661 ft.

Affiliation Records:
Site Id: 55251
Affiliation Type: Facility Operator
Company Name: STAN MAKOWSKI ECC NO. 50
Contact Type: Not reported
Contact Name: LAWRENCE WILLIAMS

Map ID
Direction
Distance
Elevation

MAP FINDINGS

Site

Database(s)

EDR ID Number
EPA ID Number

STAN MAKOWSKI ECC NO. 50 (Continued)

U003400087

Address1: Not reported
Address2: Not reported
City: Not reported
State: NN
Zip Code: Not reported
Country Code: 001
Phone: (716) 816-4181
EMail: Not reported
Fax Number: Not reported
Modified By: SLZIEMBA
Date Last Modified: 2014-01-17

Site Id: 55251
Affiliation Type: Emergency Contact
Company Name: CITY OF BUFFALO
Contact Type: Not reported
Contact Name: JOSEPH P. GIUSIANA
Address1: Not reported
Address2: Not reported
City: Not reported
State: NN
Zip Code: Not reported
Country Code: 999
Phone: (716) 816-3652
EMail: Not reported
Fax Number: Not reported
Modified By: SJSHELLH
Date Last Modified: 2015-06-08

Site Id: 55251
Affiliation Type: Facility Owner
Company Name: CITY OF BUFFALO
Contact Type: EXECUTIVE DIRECTOR PLANT SERVICES
Contact Name: JOSEPH P. GIUSIANA
Address1: 65 NIAGARA SQUARE, ROOM 901
Address2: Not reported
City: BUFFALO
State: NY
Zip Code: 14202
Country Code: 001
Phone: (716) 851-5275
EMail: Not reported
Fax Number: Not reported
Modified By: SJSHELLH
Date Last Modified: 2015-06-08

Site Id: 55251
Affiliation Type: Mail Contact
Company Name: BUFFALO BOARD OF EDUCATION
Contact Type: Not reported
Contact Name: JOSEPH P. GIUSIANA
Address1: CITY HALL, ROOM 403
Address2: Not reported
City: BUFFALO
State: NY
Zip Code: 14202
Country Code: 001

Map ID
Direction
Distance
Elevation

MAP FINDINGS

Site

Database(s)

EDR ID Number
EPA ID Number

STAN MAKOWSKI ECC NO. 50 (Continued)

U003400087

Phone: (716) 816-3652
EMail: JGIUSIANA@BUFFALOSCHOOLS.ORG
Fax Number: Not reported
Modified By: SLZIEMBA
Date Last Modified: 2014-01-17

Tank Info:

Tank Number: 1
Tank ID: 173216
Tank Status: In Service
Material Name: In Service
Capacity Gallons: 8000
Install Date: 07/01/1995
Date Tank Closed: Not reported
Registered: True
Tank Location: Underground
Tank Type: Equivalent technology
Material Code: 0001
Common Name of Substance: #2 Fuel Oil (On-Site Consumption)

Tightness Test Method: NN
Date Test: Not reported
Next Test Date: Not reported
Pipe Model: Not reported
Modified By: LDGOMEZ
Last Modified: 04/14/2017

Equipment Records:

C02 - Pipe Location - Underground/On-ground
J02 - Dispenser - Suction Dispenser
B04 - Tank External Protection - Fiberglass
D08 - Pipe Type - Equivalent Technology
K01 - Spill Prevention - Catch Basin
L09 - Piping Leak Detection - Exempt Suction Piping
H01 - Tank Leak Detection - Interstitial - Electronic Monitoring
I03 - Overfill - Automatic Shut-Off
A03 - Tank Internal Protection - Fiberglass Liner (FRP)
F05 - Pipe External Protection - Jacketed
E07 - Piping Secondary Containment - Trench Liner
G04 - Tank Secondary Containment - Double-Walled (Underground)

Tank Number: 2
Tank ID: 173217
Tank Status: In Service
Material Name: In Service
Capacity Gallons: 8000
Install Date: 07/01/1995
Date Tank Closed: Not reported
Registered: True
Tank Location: Underground
Tank Type: Equivalent technology
Material Code: 0001
Common Name of Substance: #2 Fuel Oil (On-Site Consumption)

Tightness Test Method: NN

Map ID
 Direction
 Distance
 Elevation

MAP FINDINGS

Site

Database(s)

EDR ID Number
 EPA ID Number

STAN MAKOWSKI ECC NO. 50 (Continued)

U003400087

Date Test: Not reported
 Next Test Date: Not reported
 Pipe Model: Not reported
 Modified By: LDGOMEZ
 Last Modified: 04/14/2017

Equipment Records:

- G04 - Tank Secondary Containment - Double-Walled (Underground)
- C02 - Pipe Location - Underground/On-ground
- J02 - Dispenser - Suction Dispenser
- A03 - Tank Internal Protection - Fiberglass Liner (FRP)
- F05 - Pipe External Protection - Jacketed
- E07 - Piping Secondary Containment - Trench Liner
- B04 - Tank External Protection - Fiberglass
- D08 - Pipe Type - Equivalent Technology
- K01 - Spill Prevention - Catch Basin
- L09 - Piping Leak Detection - Exempt Suction Piping
- H01 - Tank Leak Detection - Interstitial - Electronic Monitoring
- I03 - Overfill - Automatic Shut-Off

I57
South
1/8-1/4
0.225 mi.
1186 ft.

BUFFALO BOARD OF EDUCATIO
1095 JEFFERSON AT BEST
BUFFALO, NY

LTANKS S101174767
N/A

Site 2 of 2 in cluster I

Relative:
Higher

LTANKS:

Actual:
661 ft.

Facility ID: 9408233
 Site ID: 279603
 Closed Date: 1996-04-25
 Spill Number: 9408233
 Spill Date: 1994-09-19
 Spill Cause: Tank Failure
 Spill Source: Institutional, Educational, Gov., Other
 Spill Class: B3
 Cleanup Ceased: Not reported
 SWIS: 1502
 Investigator: RMCROSSE
 Referred To: Not reported
 Reported to Dept: 1994-09-20
 CID: Not reported
 Water Affected: Not reported
 Spill Notifier: Other
 Last Inspection: 1996-01-01
 Recommended Penalty: False
 Meets Standard: False
 UST Involvement: False
 Remediation Phase: 0
 Date Entered In Computer: 1994-10-03
 Spill Record Last Update: 2002-03-21
 Spiller Name: DAVID BAKER
 Spiller Company: BUFFALO BOARD OF EDUCATIO
 Spiller Address: CITY HALL - ROOM 403
 Spiller County: 001
 Spiller Contact: Not reported
 Spiller Phone: Not reported
 Spiller Extention: Not reported
 DEC Region: 9

Map ID
Direction
Distance
Elevation

MAP FINDINGS

Site

Database(s)

EDR ID Number
EPA ID Number

BUFFALO BOARD OF EDUCATIO (Continued)

S101174767

DER Facility ID: 227051
DEC Memo: "Prior to Sept, 2004 data translation this spill Lead_DEC Field was RMC 09/20/94: RMC/CARMON COSTA/PHONE RP PLANS REMOVAL, SCHEDULE DUE 10/30/94. 10/07/94: RMC/CARMON COSTA/SITE THREE TANKS PREVIOUSLY FILLED W/CONCRETE, SOIL AROUND TANKS VERY ODORUS. NEW TANK PIT CUT NEXT TO AND SOIL TAKEN OFF SITE,RMC ASKED FOR TEST PITS AND LOCATION OF SOIL TAKEN OFF S. 10/19/94: RMC/CARMON COSTA/SITE THREE TANKS PREVIOUSLY FILLED W/CONCRETE, REMOVED AND 120 PLUS YARDS CONATAMINATED SOIL, TESTING AND DISPOSAL DUE 12/15/94. 11/07/94: RMC/CARMON COSTA/PHONE TANK PIT SAMPLE RESULTS HIGH, TO INSTALL MONITORING WELL TO LOOK AT GW, RESULTS DUE 1/1/95. 11/15/94: RMC/RECEIVED DISPOSAL RECEIPTS, OK, TO INSTALL MONITORING WELL TO LOOK AT GW, RESULTS DUE 1/1/95. 01/30/95: RMC/BAKER/PHONE WORK NOT DONE, LETTET, SIT ASSESMENT DUE 4/7/95. 03/20/95: RMC/FILE RECEIVED AND RESPONDED TO LETTER FROM BAKER, SITE ASSESMENT DUE 5/15/95. 03/29/95: RMC/BAKER/PHONE RP WANTS INACTIVE, RMC ADVISED THAT NOT POSSIBLE W/ CONTAMINATE LEVELS IN EXCAVATION W/OUT KNOWING EXTENT OF CONTAM,RP WANTS TO APPEAL,RMC GAVE PJB'S NUMBER,RMC ADVISED SAC. 04/19/95: RMC/PJB/BAKER/PHONE RP WENT OVER NEED FOR ASSESSMENT W/PJB, TO MEET ON SITE 4/25/95 AT 1030. 04/25/95: RMC//BAKER/SITE WENT OVER WELL PLACEMENT AND SAMPLING REQUIREMENTS, RESULTS DUE 6/30/95. 06/01/95: RMC/ZINK,EPS/PHONE EPS INSTALLED WELL TO SAMPLE NEXT WEEK, ODORS ENCOUNTERED AT 15 FEET AND DEEPER, RESULTS DUE 7/1/95. 07/13/95: RMC/FILE RECEIVED RESULTS, SEVERAL EXCEEDANCES, RESAMPLE LETTER, RESULTS DUE 10/30/95. 08/31/95: RMC/BAKER/PHONE RP PLANS TO PUMP INTO BSA FOR SEVERAL WEEKS AND RESAMPLE, RMC ADVISED TO OBTAIN APPROVAL FROM BSA, RESULTS DUE 11/30/95. 12/26/95 RMC/FILE RECEIVED EPS APPLICATION TO DISCHARGE TO BSA, EXPECT ADDITIONAL MW RESULTS 2/28/96 01/96 RMC/EPS/SITE SYSTEM INSTALLED, OPERATION HAMPERED BY COLD WEATHER, NEXT ROUND DUE 3/30/96 03/12/96 RMC/DAVE ELLSWORTH/PHONE RNL/MEETING RESULTS AFTER PUMPING WITH IN INACTIVE STATUS, TO TAKE ANOTHER ROUND OF ANALYSIS TO CONFIRM IN MONTH, RESULTS DUE 4/30/96 04/25/96 RMC/FILE RECEIVED TWO ROUNDS WELL SAMPLING, DURING AND AFTER PUMPING, MINOR EXCEEDANCES, INACTIVE PER RNL. "

Remarks: "FOUND TWO UNREGISTERED USTS. PLAN TO REMOVE, 1K AND 4K"

All Materials:

Site ID: 279603
Operable Unit ID: 1005832
Operable Unit: 01
Material ID: 377676
Material Code: 0064A
Material Name: unknown material
Case No.: Not reported
Material FA: Other
Quantity: .00
Units: G
Recovered: .00
Oxygenate: Not reported

MAP FINDINGS

Map ID
 Direction
 Distance
 Elevation

Site

Database(s)

EDR ID Number
 EPA ID Number

58
 WNW
 1/4-1/2
 0.251 mi.
 1324 ft.

MASTEN SERVICE INC
247 MASTEN AVE
BUFFALO, NY 14209

LTANKS **U003318536**
UST **N/A**
NY Spills

Relative:
Higher

LTANKS:

Actual:
640 ft.

Facility ID: 9601741
 Site ID: 205526
 Closed Date: 1996-05-03
 Spill Number: 9601741
 Spill Date: 1996-05-03
 Spill Cause: Tank Overfill
 Spill Source: Gasoline Station or other PBS Facility
 Spill Class: C3
 Cleanup Ceased: Not reported
 SWIS: 1502
 Investigator: PRINGLE
 Referred To: Not reported
 Reported to Dept: 1996-05-03
 CID: Not reported
 Water Affected: Not reported
 Spill Notifier: Responsible Party
 Last Inspection: 1996-05-03
 Recommended Penalty: False
 Meets Standard: True
 UST Involvement: True
 Remediation Phase: 0
 Date Entered In Computer: 1996-05-03
 Spill Record Last Update: 2002-03-19
 Spiller Name: BILL ANDERSON
 Spiller Company: FRANCIS W KING PETROLEUM
 Spiller Address: 370 ESSEX AVENUE
 Spiller County: 001
 Spiller Contact: Not reported
 Spiller Phone: Not reported
 Spiller Extention: Not reported
 DEC Region: 9
 DER Facility ID: 170654
 DEC Memo: "Prior to Sept, 2004 data translation this spill Lead_DEC Field was MNP 05/03/96: MNP INSP. SPOKE W/ STATION OWNER. SPILL CAUSED BY AIR LOCK IN VENT. KING PETROLEUM FINISHED DELIVERY WITHOUT ANY MORE PROBLEMS. AFTER INITIAL SPILL. ONLY STAINED BLACKTOP, NO DRAINS AFFECTED. CLEANUP USING SORBENT PADS SATISFACTORY.. NO FURTHER ACTION NEEDED, COMPLETE."

Remarks: "tank was being filled and petrolium gushed out at the end maybe a vent problem - stain on pavement - spill cleaned up using pads "

All Materials:

Site ID: 205526
 Operable Unit ID: 1033309
 Operable Unit: 01
 Material ID: 351546
 Material Code: 0009
 Material Name: gasoline
 Case No.: Not reported
 Material FA: Petroleum
 Quantity: 15.00
 Units: G
 Recovered: 10.00

Map ID
Direction
Distance
Elevation

MAP FINDINGS

Site

Database(s)

EDR ID Number
EPA ID Number

MASTEN SERVICE INC (Continued)

U003318536

Oxygenate: Not reported

UST:

Id/Status: 9-495913 / Active
Program Type: PBS
Region: STATE
DEC Region: 9
Expiration Date: 05/25/2019
UTM X: 184929.22638
UTM Y: 4757938.21414
Site Type: Auto Service/Repair (No Gasoline Sales)

Affiliation Records:

Site Id: 54693
Affiliation Type: Mail Contact
Company Name: MASTEN SERVICE, INC
Contact Type: Not reported
Contact Name: DAVID PLISZKA
Address1: 247 MASTEN AVE
Address2: Not reported
City: BUFFALO
State: NY
Zip Code: 14209
Country Code: 001
Phone: (716) 913-3012
EMail: PLISZKA2007@GMAIL.COM
Fax Number: Not reported
Modified By: SLZIEMBA
Date Last Modified: 2014-05-21

Site Id: 54693
Affiliation Type: Emergency Contact
Company Name: DAVID PLISZKA
Contact Type: Not reported
Contact Name: DAVID PLISZKA
Address1: Not reported
Address2: Not reported
City: Not reported
State: NN
Zip Code: Not reported
Country Code: 999
Phone: (716) 913-3012
EMail: Not reported
Fax Number: Not reported
Modified By: SLZIEMBA
Date Last Modified: 2014-05-21

Site Id: 54693
Affiliation Type: Facility Owner
Company Name: DAVID PLISZKA
Contact Type: OWNER
Contact Name: DAVID PLISZKA
Address1: 201 LEYDECKER RD.
Address2: Not reported
City: WEST SENECA
State: NY

Map ID
Direction
Distance
Elevation

MAP FINDINGS

Site

Database(s)

EDR ID Number
EPA ID Number

MASTEN SERVICE INC (Continued)

U003318536

Zip Code: 14224
Country Code: 001
Phone: (716) 913-3012
EMail: Not reported
Fax Number: Not reported
Modified By: SLZIEMBA
Date Last Modified: 2014-05-21

Site Id: 54693
Affiliation Type: Facility Operator
Company Name: MASTEN SERVICE INC
Contact Type: Not reported
Contact Name: DAVID PLISZKA
Address1: Not reported
Address2: Not reported
City: Not reported
State: NN
Zip Code: Not reported
Country Code: 001
Phone: (716) 913-3012
EMail: Not reported
Fax Number: Not reported
Modified By: SLZIEMBA
Date Last Modified: 2014-05-21

Tank Info:

Tank Number: 1
Tank ID: 168643
Tank Status: Closed - Removed
Material Name: Closed - Removed
Capacity Gallons: 4000
Install Date: Not reported
Date Tank Closed: 04/01/1990
Registered: True
Tank Location: Underground
Tank Type: Steel/carbon steel
Material Code: 0009
Common Name of Substance: Gasoline

Tightness Test Method: NN
Date Test: Not reported
Next Test Date: Not reported
Pipe Model: Not reported
Modified By: TRANSLAT
Last Modified: 04/14/2017

Equipment Records:

B00 - Tank External Protection - None
F00 - Pipe External Protection - None
H00 - Tank Leak Detection - None
I00 - Overfill - None
A00 - Tank Internal Protection - None
D01 - Pipe Type - Steel/Carbon Steel/Iron
C02 - Pipe Location - Underground/On-ground
G00 - Tank Secondary Containment - None
J02 - Dispenser - Suction Dispenser

Map ID
Direction
Distance
Elevation

MAP FINDINGS

Site

Database(s)

EDR ID Number
EPA ID Number

MASTEN SERVICE INC (Continued)

U003318536

Tank Number: 2
Tank ID: 168644
Tank Status: Closed - Removed
Material Name: Closed - Removed
Capacity Gallons: 2000
Install Date: Not reported
Date Tank Closed: 04/01/1990
Registered: True
Tank Location: Underground
Tank Type: Steel/carbon steel
Material Code: 0009
Common Name of Substance: Gasoline

Tightness Test Method: NN
Date Test: Not reported
Next Test Date: Not reported
Pipe Model: Not reported
Modified By: TRANSLAT
Last Modified: 04/14/2017

Equipment Records:

D01 - Pipe Type - Steel/Carbon Steel/Iron
A00 - Tank Internal Protection - None
F00 - Pipe External Protection - None
H00 - Tank Leak Detection - None
I00 - Overfill - None
B00 - Tank External Protection - None
J02 - Dispenser - Suction Dispenser
C02 - Pipe Location - Underground/On-ground
G00 - Tank Secondary Containment - None

Tank Number: 3
Tank ID: 170668
Tank Status: Temporarily Out of Service
Material Name: Temporarily Out of Service
Capacity Gallons: 3000
Install Date: 04/01/1990
Date Tank Closed: Not reported
Registered: True
Tank Location: Underground
Tank Type: Steel/carbon steel
Material Code: 0009
Common Name of Substance: Gasoline

Tightness Test Method: NN
Date Test: 05/13/2004
Next Test Date: Not reported
Pipe Model: Not reported
Modified By: LDGOMEZ
Last Modified: 04/14/2017

Equipment Records:

D06 - Pipe Type - Fiberglass Reinforced Plastic (FRP)
E00 - Piping Secondary Containment - None
I00 - Overfill - None
K01 - Spill Prevention - Catch Basin
B02 - Tank External Protection - Original Sacrificial Anode

Map ID
Direction
Distance
Elevation

MAP FINDINGS

Site

Database(s)

EDR ID Number
EPA ID Number

MASTEN SERVICE INC (Continued)

U003318536

H02 - Tank Leak Detection - Interstitial - Manual Monitoring
H04 - Tank Leak Detection - Groundwater Well
C02 - Pipe Location - Underground/On-ground
F04 - Pipe External Protection - Fiberglass
J02 - Dispenser - Suction Dispenser
A00 - Tank Internal Protection - None
G04 - Tank Secondary Containment - Double-Walled (Underground)
L04 - Piping Leak Detection - Groundwater Well
L02 - Piping Leak Detection - Interstitial - Manual Monitoring

Tank Number: 4
Tank ID: 170669
Tank Status: Temporarily Out of Service
Material Name: Temporarily Out of Service
Capacity Gallons: 3000
Install Date: 04/01/1990
Date Tank Closed: Not reported
Registered: True
Tank Location: Underground
Tank Type: Steel/carbon steel
Material Code: 0009
Common Name of Substance: Gasoline

Tightness Test Method: NN
Date Test: 05/13/2004
Next Test Date: Not reported
Pipe Model: Not reported
Modified By: LDGOMEZ
Last Modified: 04/14/2017

Equipment Records:

B02 - Tank External Protection - Original Sacrificial Anode
H02 - Tank Leak Detection - Interstitial - Manual Monitoring
H04 - Tank Leak Detection - Groundwater Well
D06 - Pipe Type - Fiberglass Reinforced Plastic (FRP)
E00 - Piping Secondary Containment - None
I00 - Overfill - None
K01 - Spill Prevention - Catch Basin
C02 - Pipe Location - Underground/On-ground
F04 - Pipe External Protection - Fiberglass
J02 - Dispenser - Suction Dispenser
A00 - Tank Internal Protection - None
G04 - Tank Secondary Containment - Double-Walled (Underground)
L04 - Piping Leak Detection - Groundwater Well
L02 - Piping Leak Detection - Interstitial - Manual Monitoring

SPILLS:

Facility ID: 0813761
Facility Type: ER
Spill Number: 0813761
DER Facility ID: 360677
Site ID: 411459
DEC Region: 9
Closed Date: 2009-03-23
Spill Cause: Deliberate
Spill Class: D4

Map ID
Direction
Distance
Elevation

MAP FINDINGS

Site

Database(s)

EDR ID Number
EPA ID Number

MASTEN SERVICE INC (Continued)

U003318536

SWIS: 1502
Spill Date: 2009-03-20
Investigator: FXGALLEG
Referred To: LAW ENFORCEMENT
Reported to Dept: 2009-03-20
CID: Not reported
Water Affected: Not reported
Spill Source: Gasoline Station or other PBS Facility
Spill Notifier: Citizen
Cleanup Ceased: Not reported
Cleanup Meets Std: False
Last Inspection: Not reported
Recommended Penalty: False
UST Trust: Not reported
Remediation Phase: 0
Date Entered In Computer: 2009-03-20
Spill Record Last Update: 2009-03-23
Spiller Name: Not reported
Spiller Company: MASTEN SALES & SERVICES
Spiller Address: 247 MASTEN AVE.
Spiller Company: 999
Contact Name: Not reported
DEC Memo: "3/21/09 REFERRED SPILL REPORT TO THE DIVISION OF LAW ENFORCEMENT FOR FOLLOW UP. SPILL IS CLOSED. ELECTRONIC FILE ONLY."

Remarks: "CALLER STATES THAT HE HAS SEEN EMPLOYEES DUMP ANT-FREZZE & TRANSMISSION FLUID IN A HOLE IN THE FLOOR, NEAR THE WASH BASINS."

All Materials:

Site ID: 411459
Operable Unit ID: 1167935
Operable Unit: 01
Material ID: 2159557
Material Code: 0043A
Material Name: antifreeze
Case No.: Not reported
Material FA: Other
Quantity: Not reported
Units: G
Recovered: Not reported
Oxygenate: Not reported

Site ID: 411459
Operable Unit ID: 1167935
Operable Unit: 01
Material ID: 2159558
Material Code: 0021
Material Name: transmission fluid
Case No.: Not reported
Material FA: Petroleum
Quantity: Not reported
Units: G
Recovered: Not reported
Oxygenate: Not reported

Map ID
 Direction
 Distance
 Elevation

MAP FINDINGS

Site

Database(s)

EDR ID Number
 EPA ID Number

59
 NNW
 1/4-1/2
 0.254 mi.
 1341 ft.

FORMER SCHOOL/COMM CENTER
25 VERPLANK ST AT UTICA
BUFFALO, NY

LTANKS S103238644
N/A

Relative:
Lower

LTANKS:

Actual:
636 ft.

Facility ID: Site ID: Closed Date: Spill Number: Spill Date: Spill Cause: Spill Source: Spill Class: Cleanup Ceased: SWIS: Investigator: Referred To: Reported to Dept: CID: Water Affected: Spill Notifier: Last Inspection: Recommended Penalty: Meets Standard: UST Involvement: Remediation Phase: Date Entered In Computer: Spill Record Last Update: Spiller Name: Spiller Company: Spiller Address: Spiller County: Spiller Contact: Spiller Phone: Spiller Extention: DEC Region: DER Facility ID: DEC Memo:	9709192 85756 1998-05-08 9709192 1997-11-03 Tank Failure Institutional, Educational, Gov., Other B3 Not reported 1502 JFOTTO Not reported 1997-11-06 999 Not reported Other 1997-11-26 False True False 0 1997-11-06 1998-05-11 LARRY SCHIAVONE CITY OF BUFFALO CITY HALL 999 Not reported Not reported Not reported 9 78741 <p>"Prior to Sept, 2004 data translation this spill Lead_DEC Field was JFO 11/6/97 FG SITE VISIT. OLD SCHOOL BEING DEMOLISHED BY CITY OF BUFFALO. THEY DISCOVERED OIL APPROX 8 TO 12 FEET DEEP IN ONE EXCAVATION. SAMPLE WAS COLLECTED AND RUN FOR PCB'S = .045PPB & DOH 310-13 = FUEL OIL #2. MET MR. FRED ALEXANDER & FRANK BADAME, CONTRACTORS WITH THE CITY OF BUFFALO ON SITE. THEY BELIEVE THAT THE CONTAMINATED MATERIAL IS CONFINED AND THEY COULD DIG OUT. THEY WILL TALK TO THE CITY OF BUFFALO AND DECIDE WHAT THEY WILL DO AND GET BACK. I TOLD THEM I WOULD SEND THEM A LETTER WITH REQUIREMENTS. 11/20/97 LARRY SCHIAVONE WITH CITY ON SITE, BADAME & MR. ALEXANDER ALONG WITH FG. CITY DECIDED TO EXCAVATE AND DISPOSE. WORK TO BEGIN NEXT WEEK. 11/25/97 FG ON SITE WITH LARRY SCHIAVONE AND CONTRACTORS. MINOR ODOR IN SOILS, CITY TO EXCAVATE ADDITIONAL SOIL. 11/26/97 FRED ALEXANDER, & MR. BADAME ON SITE ALONG WITH FG. EXCAVATION LOOKED CLEAN, NO ODOR OR SHEEN. CONTRACTORS SAID THEY REMOVED AN OLD UST WITH HOLES. THEY WILL CLEAN OUT AND DISPOSE AS SCRAP. TWO EXCAVATION SAMPLES COLLECTED, ONE FROM SIDES AND ONE FROM BOTTOM. ANALYSIS TO BE RUN FOR 8021 AND 8270. THEY WILL SUBMIT ANALYTICAL AND DISPOSAL RECEIPTS. 1/14/98 RECEIVED EXCAVATION RESULTS. INITIAL RESULTS SHOWED 8270 ABOVE STARS. ADDITIONAL EXCAVATION OCCURRED AND RESAMPLING TOOK</p>
--	--

Map ID
Direction
Distance
Elevation

MAP FINDINGS

Site

Database(s)

EDR ID Number
EPA ID Number

FORMER SCHOOL/COMM CENTER (Continued)

S103238644

Remarks: PLACE. RESULTS WERE THEN BELOW STARS. WAITING FOR DISPOSAL RECEIPTS. 3/11/98 FG SPOKE TO JIM SMITH WITH THE CITY OF BUFFALO WHO WAS ASKING STATUS ON THIS SITE. I TOLD HIM ALL WAS COMPLETE BUT WE JUST NEED A DISPOSAL RECPT. 3/11/98 FG SPOKE TO ANDY MCLELLAN WITH ENVIRONMENTAL EDUCATION ASSOCS. HE SAID HE WILL GET ME THE DISPOSAL RECPT. 5/1/98 LETTER SENT REQUESTING DISPOSAL RECPTS. RESPONSE DUE 5/22/98 05/08/98 JFO RECEIVED DISPOSAL RECEIPTS. NO FURTHER ACTION REQUIRED CLOSED" "CITY OF BUFFALO WAS DEMOLISHING THE BUILDING AND DISCOVERED PETROLEUM 8-12 FEET DEEP WASTE STREAM ANALOGGED SAMPLES AND PETROLEUM FOUND TO BE #2 FUEL OIL"

All Materials:

Site ID: 85756
Operable Unit ID: 1055583
Operable Unit: 01
Material ID: 331108
Material Code: 0001A
Material Name: #2 fuel oil
Case No.: Not reported
Material FA: Petroleum
Quantity: .00
Units: G
Recovered: .00
Oxygenate: Not reported

60
NNE
1/4-1/2
0.280 mi.
1480 ft.

**BUFFALO NIPPLE AND MACHINE
335 GLENWOOD AVENUE
BUFFALO (C), NY 14208**

ERP S113917283
N/A

Relative:
Lower

ERP:

Actual:
634 ft.

Site Code: 58465
Program: ERP
HW Code: B00082
Site Class: N
Class N: N
SWIS: 1502
Region: 9
Town: Buffalo (c)
Acres: 1
Record Added: 10/29/2003
Record Updated: 02/19/2013
Updated By: MLDOSTER
Site Description: City of Buffalo applied to NYS Environmental Restoration Program in October 1997 to investigate the property. The City withdrew the application in February 1999. No further information on site is available.
Env Problem: Not reported
Health Problem: Not reported

Map ID
 Direction
 Distance
 Elevation

MAP FINDINGS

Site

Database(s)

EDR ID Number
 EPA ID Number

61
 NE
 1/4-1/2
 0.380 mi.
 2006 ft.

BUFFALO SCHOOL #53
3291 ROEHER AVENUE
BUFFALO, NY

LTANKS S100120838
N/A

Relative:
Lower

LTANKS:

Actual:
636 ft.

Facility ID:	9100284
Site ID:	328680
Closed Date:	1991-09-18
Spill Number:	9100284
Spill Date:	1991-04-05
Spill Cause:	Tank Test Failure
Spill Source:	Institutional, Educational, Gov., Other
Spill Class:	Not reported
Cleanup Ceased:	1991-08-09
SWIS:	1502
Investigator:	LYONS
Referred To:	Not reported
Reported to Dept:	1991-04-05
CID:	Not reported
Water Affected:	Not reported
Spill Notifier:	Tank Tester
Last Inspection:	1991-08-07
Recommended Penalty:	False
Meets Standard:	True
UST Involvement:	True
Remediation Phase:	0
Date Entered In Computer:	1991-04-09
Spill Record Last Update:	1991-09-18
Spiller Name:	Not reported
Spiller Company:	BUFFALO BOARD OF EDUCATIO
Spiller Address:	406 CITY HALL
Spiller County:	001
Spiller Contact:	Not reported
Spiller Phone:	Not reported
Spiller Extention:	Not reported
DEC Region:	9
DER Facility ID:	264515
DEC Memo:	"Prior to Sept, 2004 data translation this spill Lead_DEC Field was MEL 04/05/91: MEL INSP. STANDING OIL IN TANK PIT. TANK SCHEDULED FOR ISOLATION TEST. 07/24/91: MJH/MF INSP. TANK REMOVED FROM GROUND, TWO ROLL OFF CONTAINERS FILLED WITH SOIL. EXCAVATION BACK FILLED W/OUT DEC APPROVAL. JERRY HOCH REPORTS THAT ALL CONTAM. SOIL WAS EXCAVATED. 09/18/91: MEL. RECIEVED DISPOSAL RECIEPTS FOR CONTAMINATED SOIL. NO FURTHER ACTION NECESSARY, RECOMMEND FILE BE CLOSED. "

Remarks: "TANK FAILURE AT SCHOOL #53"

All TTF:

Facility ID:	9100284
Spill Number:	9100284
Spill Tank Test:	1538428
Site ID:	328680
Tank Number:	Not reported
Tank Size:	0
Material:	0001
EPA UST:	Not reported
UST:	Not reported
Cause:	Not reported
Source:	Not reported

Map ID
Direction
Distance
Elevation

MAP FINDINGS

Site

Database(s)

EDR ID Number
EPA ID Number

BUFFALO SCHOOL #53 (Continued)

S100120838

Test Method: 00
Test Method 2: Unknown
Leak Rate: .00
Gross Fail: Not reported
Modified By: Spills
Last Modified Date: Not reported

All Materials:

Site ID: 328680
Operable Unit ID: 953829
Operable Unit: 01
Material ID: 426494
Material Code: 0001A
Material Name: #2 fuel oil
Case No.: Not reported
Material FA: Petroleum
Quantity: .00
Units: Not reported
Recovered: .00
Oxygenate: Not reported

62
ESE
1/4-1/2
0.384 mi.
2026 ft.

ST MARTINS VILLAGE LP
564 DODGE ST
BUFFALO, NY 14208

LTANKS S102234097
NY Spills N/A

Relative:
Higher

LTANKS:

Facility ID: 9509662
Site ID: 280332
Closed Date: 1995-12-20
Spill Number: 9509662
Spill Date: 1995-09-26
Spill Cause: Tank Failure
Spill Source: Institutional, Educational, Gov., Other
Spill Class: C3
Cleanup Ceased: 1995-12-20
SWIS: 1502
Investigator: COOKE
Referred To: Not reported
Reported to Dept: 1995-10-17
CID: 349
Water Affected: Not reported
Spill Notifier: Tank Tester
Last Inspection: Not reported
Recommended Penalty: False
Meets Standard: True
UST Involvement: False
Remediation Phase: 0
Date Entered In Computer: 1995-11-03
Spill Record Last Update: 2007-01-17
Spiller Name: Not reported
Spiller Company: DIOCESE OF BUFFALO
Spiller Address: 795 MAIN STREET
Spiller County: 001
Spiller Contact: Not reported

Actual:
659 ft.

Map ID
Direction
Distance
Elevation

MAP FINDINGS

Site

Database(s)

EDR ID Number
EPA ID Number

ST MARTINS VILLAGE LP (Continued)

S102234097

Spiller Phone: Not reported
Spiller Extension: Not reported
DEC Region: 9
DER Facility ID: 227613
DEC Memo: "Prior to Sept, 2004 data translation this spill Lead_DEC Field was JDC 10/11/95: POST ANALYSIS INDICATED HIGH LEVELS OF 8270 ELEMENTS. REQUESTED RESAMPLE UNDER 8270 TCLP. 11/6/95: SENT LETTER TO RP REQUESTING RESAMPLE OF EXCAVATION AREA. 11/10/95: JDC TELCON W/ JOE KLOC TO MET ON SITE. 11/13/95: INSPECTED SITE W/ KLOC AND REQUESTED CORE SAMPLE FROM THE EXCAVATION TO TANK BOTTOM DEPTH OF 12 FEET. 12/20/95: JDC RECIEVED AND REVIEWD RESAMPLING OF EXCAVATION AND FOUND SATISFACTORY. BASED ON RESULTS NO FURTHER ACTION IS REQUIRED. SENT CLOSURE LETTER TO RP. "
Remarks: "ANALYTICAL RESULTS FROM TANK.EXCAVATION EXCEED GUIDENCE VALVES"

All Materials:

Site ID: 280332
Operable Unit ID: 1020137
Operable Unit: 01
Material ID: 360600
Material Code: 0001A
Material Name: #2 fuel oil
Case No.: Not reported
Material FA: Petroleum
Quantity: .00
Units: G
Recovered: .00
Oxygenate: Not reported

SPILLS:

Facility ID: 1113684
Facility Type: ER
Spill Number: 1113684
DER Facility ID: 416139
Site ID: 461692
DEC Region: 9
Closed Date: 2012-03-08
Spill Cause: Other
Spill Class: D4
SWIS: 1502
Spill Date: 2012-03-07
Investigator: FXGALLEG
Referred To: Not reported
Reported to Dept: 2012-03-07
CID: Not reported
Water Affected: Not reported
Spill Source: Institutional, Educational, Gov., Other
Spill Notifier: Other
Cleanup Ceased: Not reported
Cleanup Meets Std: False
Last Inspection: Not reported
Recommended Penalty: False
UST Trust: Not reported
Remediation Phase: 0
Date Entered In Computer: 2012-03-07
Spill Record Last Update: 2012-03-08

Map ID
Direction
Distance
Elevation

MAP FINDINGS

Site

Database(s)

EDR ID Number
EPA ID Number

ST MARTINS VILLAGE LP (Continued)

S102234097

Spiller Name: Not reported
Spiller Company: Not reported
Spiller Address: Not reported
Spiller Company: Not reported
Contact Name: Not reported
DEC Memo:

"3/7/12 AL LYONS PROVIDED THE FOLLOWING UPDATE: As a follow-up to our telephone conversation this afternoon, attached please find the environmental reports for the above referenced site. As I indicated during our telephone conversation, this site was transformed into a housing complex in 2011. As part of the construction process, the entire area of where the elevated levels were observed was excavated down to below 15 . During the excavation process, Great Lakes was on site to oversee and monitor excavated soils to insure no environmental conditions existed. None were observed. However, in the process of the owner refinancing of the site, a phase I environmental assessment (section from EDA report attached) was conducted which indicated a concern because a drum of solvent was removed from the building. Therefore, a Phase II was recommended. FYI, Great Lakes actually managed the disposal of the drum during the construction project. At the time of discovery, the drum was in tack within the building with no evidence of a spill or release. A copy of the analytical data report to characterize it for disposal is attached. As recommended in the Phase I report, Great Lakes conducted the initial Phase II in January 2012 (report attached). However, because Great Lakes was not an approved vendor for the bank, Passero Associates of Rochester, New York performed a subsequent Phase II (Report Attached). As we discussed, this sampling indicated an elevated level of acetone in the groundwater. Thinking that it was a laboratory contaminant, a subsequent sampling was conducted for the one elevated well (analytical report attached). This sampling also indicated an elevated level of acetone (342 ppb) as well as detections of benzene (5.17ppb), toluene (3.5 ppb), xylene (5.5 ppb), and 2-butanone (81.5 ppb). In summary, all soil sampling results at the site as well as visual observations during construction activities did not indicate any environmental conditions. Therefore, it is my belief that this is not a site issue. In addition, due to the very low level of constituents detected in the groundwater, it does not pose an environmental issue for the site. Therefore, could you please review the attached information and as we discussed and issue a letter of no further action for the site, if appropriate. As discussed, the results of this finding are holding up a substantial amount of money in a refinance of the property and your prompt response would be greatly appreciated. Thank you in advance for your assistance in this matter Albert G. Lyons, Jr., P.E. Vice President/COO Great Lakes Environmental & Safety Consultants, Inc. 50 Ridge Road Buffalo, NY 14218 Office: 716.827.0700 ext. 15 Cell: 716-949-9451 Fax: 716.824.4734 3/8/12 MINOR CONTAMINATION IDENTIFIED AT MW1 AS NOTED ABOVE. PROBABLY ASSOCIATED WITH FORMER FUEL OIL UST REMOVAL FROM THE SAME AREA SPILL 9509662. NO FURTHER WORK IS REQUIRED. THE SPILL IS INACTIVE."
Remarks: "PHASE II COMPLETED AND CONTAMINATION DISCOVERED IN GROUNDWATER. LOW LEVEL CONTAMINATION - BENZENE 5 PPB XYLENE 5PPB, LOW LEVEL ACETONE. PROPERTY TRANSACTION PENDING RESOLUTION OF THE ENVIRONMENTAL ISSUES. REPORT WILL BE SUBMITTED ASAP - PHASE I AND II."

All Materials:
Site ID: 461692
Operable Unit ID: 1211776

Map ID
Direction
Distance
Elevation

MAP FINDINGS

Site

Database(s)

EDR ID Number
EPA ID Number

ST MARTINS VILLAGE LP (Continued)

S102234097

Operable Unit: 01
Material ID: 2209595
Material Code: 0066A
Material Name: unknown petroleum
Case No.: Not reported
Material FA: Petroleum
Quantity: .00
Units: G
Recovered: .00
Oxygenate: Not reported

63
SW
1/4-1/2
0.388 mi.
2050 ft.

**MASTEN AVENUE ARMORY
27 MASTEN AVENUE
BUFFALO, NY**

**LTANKS S103053506
NY Spills N/A**

**Relative:
Higher**

LTANKS:

**Actual:
675 ft.**

Facility ID: 9709636
Site ID: 106039
Closed Date: 1998-03-30
Spill Number: 9709636
Spill Date: 1997-11-19
Spill Cause: Tank Failure
Spill Source: Commercial/Industrial
Spill Class: B3
Cleanup Ceased: Not reported
SWIS: 1502
Investigator: RMCROSSE
Referred To: Not reported
Reported to Dept: 1997-11-19
CID: 999
Water Affected: Not reported
Spill Notifier: Other
Last Inspection: 1997-11-20
Recommended Penalty: False
Meets Standard: False
UST Involvement: True
Remediation Phase: 0
Date Entered In Computer: 1997-11-19
Spill Record Last Update: 1998-05-11
Spiller Name: HEIDI GABEL
Spiller Company: NYS DIV MILITARY NAVAL AF
Spiller Address: 330 OLD NISKAYUNA ROAD
Spiller County: 001
Spiller Contact: Not reported
Spiller Phone: Not reported
Spiller Extention: Not reported
DEC Region: 9
DER Facility ID: 93469
DEC Memo: "Prior to Sept, 2004 data translation this spill Lead_DEC Field was RMC 11/19/97 AND 11/20/97: RMC/SITE, MET WITH MARSHALL KIMMONS, CONTAMINATION NOTED IN TANK PIT UPON REMOVAL, KIMMONS REMOVED APPROXIMATELY 200 TONS SOIL AND TOOK POST EXCAVATION SAMPLES, LETTER TO RP, SAMPLE RESULTS AND DISPOSAL RECEIPTS DUE 1/30/98 12/02/97: RMC/FILE, TANK WAS MIS-REPORTED AS A 5000 GALLON TANK, ACTUAL TANK IS A 3000 GALLON FUEL OIL TANK 12/04/97: RMC/FILE, RECEIVED EXCAVATION

Map ID
Direction
Distance
Elevation

MAP FINDINGS

Site

Database(s)

EDR ID Number
EPA ID Number

MASTEN AVENUE ARMORY (Continued)

S103053506

SAMPLE REPORT, MINOR EXCEEDANCES, DISPOSAL DUE 1/30/98 01/15/98:
RMC/HEIDI GABEL/PHONE, GABEL HAS BEEN UNABLE TO CONTACT KIMMONS,
FAXED CONTRACTORS LIST, RESPONSE DUE 2/28/98 03/30/98: RMC/FILE,
RECEIVED DISPOSAL DOCUMENTS, OK, SITE TO BE MADE INACTIVE PER RNL,
LETTER, INACTIVE"

Remarks: "REMOVED 5000 GALLON TANK AND FOUND CONTAMINATION"

All Materials:

Site ID: 106039
Operable Unit ID: 1052680
Operable Unit: 01
Material ID: 327972
Material Code: 0008
Material Name: diesel
Case No.: Not reported
Material FA: Petroleum
Quantity: .00
Units: G
Recovered: .00
Oxygenate: Not reported

Facility ID: 8904853
Site ID: 219352
Closed Date: 1990-11-14
Spill Number: 8904853
Spill Date: 1989-08-15
Spill Cause: Tank Test Failure
Spill Source: Institutional, Educational, Gov., Other
Spill Class: Not reported
Cleanup Ceased: 1990-11-14
SWIS: 1502
Investigator: LYONS
Referred To: Not reported
Reported to Dept: 1989-08-15
CID: Not reported
Water Affected: Not reported
Spill Notifier: Tank Tester
Last Inspection: 1990-11-14
Recommended Penalty: False
Meets Standard: True
UST Involvement: True
Remediation Phase: 0
Date Entered In Computer: 1989-08-16
Spill Record Last Update: 1990-12-18
Spiller Name: Not reported
Spiller Company: MASTEN AVENUE ARMORY
Spiller Address: 27 MASTEN AVENUE
Spiller County: 001
Spiller Contact: Not reported
Spiller Phone: Not reported
Spiller Extention: Not reported
DEC Region: 9
DER Facility ID: 181393
DEC Memo: "Prior to Sept, 2004 data translation this spill Lead_DEC Field was
MEL 08/16/89: LQR TELCON W/ SPILLER RETEST BEING PREFORMED. 09/25/89:
LQR TELCON W/ SPILLER TANK TO BE REMOVED LETTER TO SPILLER SENT.
11/17/89: LQR TELCON W/ SPILLER BIDS OUT TO REMOVE 2 TANKS. 01/30/90:

Map ID
Direction
Distance
Elevation

MAP FINDINGS

Site

Database(s)

EDR ID Number
EPA ID Number

MASTEN AVENUE ARMORY (Continued)

S103053506

LQR TELCON W/ SPILLER REMOVE 2 TANKS AFTER 04/01/90. 11/14/90: MEL INSP. TANKS REMOVED FROM GROUND, NO CONTAMINATION OBSERVED. NO FURTHER ACTION NECESSARY, RECOMMEND FILE BE CLOSED. 09/29/95: This is additional information about material spilled from the translation of the old spill file: UNKNOWN AMOUNT."

Remarks: "4000 GAL LEAK RATE -0.37047 GPH"

All TTF:

Facility ID: 8904853
Spill Number: 8904853
Spill Tank Test: 1535858
Site ID: 219352
Tank Number: Not reported
Tank Size: 0
Material: 0009
EPA UST: Not reported
UST: Not reported
Cause: Not reported
Source: Not reported
Test Method: 00
Test Method 2: Unknown
Leak Rate: .00
Gross Fail: Not reported
Modified By: Spills
Last Modified Date: Not reported

All Materials:

Site ID: 219352
Operable Unit ID: 932603
Operable Unit: 01
Material ID: 448884
Material Code: 0009
Material Name: gasoline
Case No.: Not reported
Material FA: Petroleum
Quantity: .00
Units: G
Recovered: .00
Oxygenate: Not reported

Facility ID: 9305872
Site ID: 219353
Closed Date: 1993-08-27
Spill Number: 9305872
Spill Date: 1993-08-11
Spill Cause: Tank Overfill
Spill Source: Institutional, Educational, Gov., Other
Spill Class: C3
Cleanup Ceased: 1993-08-27
SWIS: 1502
Investigator: RMCROSSE
Referred To: Not reported
Reported to Dept: 1993-08-12
CID: Not reported
Water Affected: Not reported
Spill Notifier: DEC

Map ID
Direction
Distance
Elevation

MAP FINDINGS

Site

Database(s)

EDR ID Number
EPA ID Number

MASTEN AVENUE ARMORY (Continued)

S103053506

Last Inspection: 1993-08-27
Recommended Penalty: False
Meets Standard: True
UST Involvement: False
Remediation Phase: 0
Date Entered In Computer: 1993-08-13
Spill Record Last Update: 1993-08-31
Spiller Name: Not reported
Spiller Company: MASTEN AVENUE ARMORY
Spiller Address: 27 MASTEN AVENUE
Spiller County: 001
Spiller Contact: Not reported
Spiller Phone: Not reported
Spiller Extension: Not reported
DEC Region: 9
DER Facility ID: 181393
DEC Memo: "Prior to Sept, 2004 data translation this spill Lead_DEC Field was

Remarks:

RMC 08/20/93: RMC/LESLIE FISHER SUPT OF MAINTENANCE/PHONE RP TO REMOVE CONTAMINATED SOIL, RMC TO INSPECT NEXT WEEK. 08/27/93: RMC/LESLIE FISHER SUPT OF MAINTENANCE/SITE CONTAMINATION REMOVED TO NORMAL DUMPSTER PICKUP, NO FURTHER ACTION REQUIRED, CLOSE OUT. "
"TANK #7 WAS OVERFILLED, NOTED DURING PBS INSPECTION."

All TTF:

Facility ID: 9305872
Spill Number: 9305872
Spill Tank Test: 1541872
Site ID: 219353
Tank Number: 007
Tank Size: 0
Material: 0022
EPA UST: Not reported
UST: Not reported
Cause: 02
Source: Not reported
Test Method: 00
Test Method 2: Unknown
Leak Rate: .00
Gross Fail: Not reported
Modified By: Spills
Last Modified Date: Not reported

All Materials:

Site ID: 219353
Operable Unit ID: 987352
Operable Unit: 01
Material ID: 395775
Material Code: 0022
Material Name: waste oil/used oil
Case No.: Not reported
Material FA: Petroleum
Quantity: .00
Units: Not reported
Recovered: .00
Oxygenate: Not reported

Map ID
Direction
Distance
Elevation

MAP FINDINGS

Site

Database(s)

EDR ID Number
EPA ID Number

MASTEN AVENUE ARMORY (Continued)

S103053506

SPILLS:

Facility ID: 9907527
Facility Type: ER
Spill Number: 9907527
DER Facility ID: 181393
Site ID: 219354
DEC Region: 9
Closed Date: 1999-09-24
Spill Cause: Equipment Failure
Spill Class: D3
SWIS: 1502
Spill Date: 1999-09-22
Investigator: RMCROSSE
Referred To: Not reported
Reported to Dept: 1999-09-22
CID: 211
Water Affected: Not reported
Spill Source: Commercial Vehicle
Spill Notifier: Responsible Party
Cleanup Ceased: Not reported
Cleanup Meets Std: True
Last Inspection: 1999-09-23
Recommended Penalty: False
UST Trust: False
Remediation Phase: 0
Date Entered In Computer: 1999-09-22
Spill Record Last Update: 1999-09-30
Spiller Name: ANTHONY IMAGNA
Spiller Company: NYS NATIONAL GUARD
Spiller Address: 27 MASTEN AVENUE ARMORY
Spiller Company: 001
Contact Name: Not reported
DEC Memo: "Prior to Sept, 2004 data translation this spill Lead_DEC Field was

RMC 09/23/99: RMC SITE INSPECTION, MET SGT IMAGNA AND HEIDE GABEL, 518-786-4347, SPILLAGE FROM VEHICLE, WHICH MUST HAVE MINOR HISTORICAL LEAKING PROBLEM, TO INSIDE OF STORAGE SHED ON GRAVEL WHERE PARKED, NOTED TRIANGULAR AREA 6 BY 10 BY 8 FEET IMPACTED WITH STAINED GRAVEL, RMC ADVISED TO BAG UP MINOR AMOUNT OF GRAVEL IMPACTED AND DISPOSE OF IN NORMAL WASTESTREAM, PROVIDED 6MILL GARBAGE BAGS, ALSO TO CHECK MACHINE FOR LEAKS AND REPAIR IF NECESSARY, CLOSE OUT "

Remarks: "historical spill - waste products from vehicles - soil affected no clean up"

All Materials:

Site ID: 219354
Operable Unit ID: 1081806
Operable Unit: 01
Material ID: 300229
Material Code: 0022
Material Name: waste oil/used oil
Case No.: Not reported
Material FA: Petroleum
Quantity: .00
Units: G
Recovered: .00
Oxygenate: Not reported

Map ID
Direction
Distance
Elevation

MAP FINDINGS

Site

Database(s)

EDR ID Number
EPA ID Number

MASTEN AVENUE ARMORY (Continued)

S103053506

Site ID: 219354
Operable Unit ID: 1081806
Operable Unit: 01
Material ID: 300230
Material Code: 0043A
Material Name: antifreeze
Case No.: Not reported
Material FA: Other
Quantity: .00
Units: G
Recovered: .00
Oxygenate: Not reported

Facility ID: 9708830
Facility Type: ER
Spill Number: 9708830
DER Facility ID: 215366
Site ID: 264237
DEC Region: 9
Closed Date: 1997-10-31
Spill Cause: Equipment Failure
Spill Class: D4
SWIS: 1502
Spill Date: 1997-10-28
Investigator: RMCROSSE
Referred To: Not reported
Reported to Dept: 1997-10-28
CID: 267
Water Affected: Not reported
Spill Source: Commercial Vehicle
Spill Notifier: Affected Persons
Cleanup Ceased: Not reported
Cleanup Meets Std: True
Last Inspection: Not reported
Recommended Penalty: False
UST Trust: False
Remediation Phase: 0
Date Entered In Computer: 1997-10-28
Spill Record Last Update: 1997-11-12
Spiller Name: JAMES FREEHART
Spiller Company: NYS NATIONAL GUARD
Spiller Address: 27 MASTEN AVENUE
Spiller Company: 001
Contact Name: Not reported
DEC Memo: "Prior to Sept, 2004 data translation this spill Lead_DEC Field was

Remarks:

RMC 10/28/97 RMC/FILE LEFT MESSAGE FOR RP TO CALL 10/31/97 RMC/FILE KAH TOOK CALL FROM JAMES FREEHART, NATIONAL GUARD, WHO STATED THAT MINOR SPILL HAPPENED TOTALLY WITHIN BUILDING SOMETIME IN 1995, THEY JUST REALIZED THAT REPORTING WAS REQUIRED, SPILL WAS CLEANED UP WITH SPEEDY DRY, RMC VIEWED THIS AS A MINOR SPILL TO BEGIN WITH AND BEING CLEANED UP YEARS AGO, NO ACTION REQUIRED, CLOSE OUT "
"FUEL LAEKING FROM AN M1 TANK INSIDE THE BUILDING ONTO THE BLACKTOP FLOOR CALLER WAS JUST ADVISED OF THIS AND WILL BE FOLLOWING UP TOMORROW AM UNKNOWN IF THIS IS A SPILL OR CAUSED BY THE HEAT OF THE TANK CALLER WILL UPDATE DEC TOMORROW"

Map ID
Direction
Distance
Elevation

MAP FINDINGS

Site

Database(s)

EDR ID Number
EPA ID Number

MASTEN AVENUE ARMORY (Continued)

S103053506

All Materials:

Site ID: 264237
Operable Unit ID: 1055265
Operable Unit: 01
Material ID: 330773
Material Code: 0008
Material Name: diesel
Case No.: Not reported
Material FA: Petroleum
Quantity: .00
Units: G
Recovered: .00
Oxygenate: Not reported

64
WNW
1/4-1/2
0.484 mi.
2553 ft.

ABANDONED AUTO REPAIR
63 E. UTICA
BUFFALO, NY

LTANKS **S105995030**
N/A

Relative:
Lower

LTANKS:

Facility ID: 0175489
Site ID: 308975
Closed Date: 2002-10-03
Spill Number: 0175489
Spill Date: 2002-01-01
Spill Cause: Tank Failure
Spill Source: Commercial/Industrial
Spill Class: D3
Cleanup Ceased: Not reported
SWIS: 1502
Investigator: JFOTTO
Referred To: Not reported
Reported to Dept: 2002-01-29
CID: Not reported
Water Affected: Not reported
Spill Notifier: Local Agency
Last Inspection: 2002-10-02
Recommended Penalty: False
Meets Standard: True
UST Involvement: False
Remediation Phase: 0
Date Entered In Computer: 2002-01-29
Spill Record Last Update: 2002-10-03
Spiller Name: LARRY OWENS
Spiller Company: LARRY OWENS
Spiller Address: 47 E. UTICA
Spiller County: 001
Spiller Contact: LARRY OWENS
Spiller Phone: (716) 885-2547
Spiller Extention: Not reported
DEC Region: 9
DER Facility ID: 249523
DEC Memo: "Prior to Sept, 2004 data translation this spill Lead_DEC Field was JFO 01/29/02 JFO ON SITE MET WITH MR LARRY OWENS. THERE ARE 2-275 GALLON ABOVE GROUND HEATING OIL TANKS IN HIS YARD. OVER THE YEARS A

Map ID
Direction
Distance
Elevation

MAP FINDINGS

Site

Database(s)

EDR ID Number
EPA ID Number

ABANDONED AUTO REPAIR (Continued)

S105995030

Remarks: SLIGHT LEAK HAS ACCUMULATED AND STAINED THE CONCRETE. ONE TANK IS EMPTY, THE OTHER HAS A FEW GALLONS IN IT. I EXPLAINED TO MR OWENS THAT HE SHOULD EMPTY THE TANK TO PREVENT ANY MORE SPILLAGE. A SERVICE GARAGE THAT CHANGES OIL WILL ACCEPT 5 GALLONS A DAY. MR OWENS WILL CLEAN UP AROUND THE TANKS AND DISPOSE IN REGULAR WASTE STREAM. I WILL CHECK SITE IN 2 WEEKS. 02/14/02 JFO ON SITE MET WITH LARRY OWENS. HE HAS NOT BEEN ABLE TO CLEANUP THE AREA AROUND THE TANKS BECAUSE OF THE WEATHER (FROZEN GROUND) HE WILL CLEANUP AS SOON AS THE GROUND THAWS. I WILL CHECK BACK AGAIN WHEN I AM IN THE AREA. 10/02/02 JFO ON SITE, THE AREA HAS BEEN CLEANED UP. THERE APPEARS TO BE NO OIL IN THE TANKS. NO FURTHER ACTION REQUIRED. CLOSED"

"WHILE DOING BUILDING INSPECTION, CITY OF BUFFALO INSPECTOR CAME ACROSS TWO OLD ABOVE-GROUND STORAGE TANKS (APPROX. 100 GAL.). ONE TANK APPEARED TO BE EMPTY AND THE OTHER APPEARED TO HAVE A SMALL QUANTITY OF LIQUID IN THE BOTTOM. MR. BANYI INDICATED THAT THERE WAS A PETROLEUM ODOR PRESENT. TO ACCESS PROPERTY AT 63 E. UTICA, TAKE DRIVEWAY FOR 47 E. UTICA (WHICH IS REPORTEDLY MR. OWENS, PROPERTY OWNER OF RECORD'S RESIDENCE) STRAIGHT BACK TO ABANDONED AUTO REPAIR AND TIRE SHOP. OUTSIDE OF THAT SHOP IS WHERE THE TANKS ARE LOCATED. "

All Materials:

Site ID: 308975
Operable Unit ID: 853262
Operable Unit: 01
Material ID: 524820
Material Code: 0066A
Material Name: unknown petroleum
Case No.: Not reported
Material FA: Petroleum
Quantity: .00
Units: G
Recovered: .00
Oxygenate: Not reported

65
WSW
1/2-1
0.608 mi.
3209 ft.

OSMOSE WOOD PRESERVING
980 ELLICOTT STREET
BUFFALO, NY 14209

SHWS S118950588
N/A

Relative:
Lower

SHWS:

Program: HW
Site Code: 56635
Classification: Site is properly closed - requires continued management.
Region: 9
Acres: 0.5
HW Code: 915143
Record Add: 11/18/1999
Record Upd: 10/31/2016
Updated By: CRSTANIS

Actual:
638 ft.

Site Description: Location: The Osmose Wood Preserving site is located in a mixed commercial and residential area at 980 Ellicott Street in the City of Buffalo, Erie County. Site Features: The Site itself is an active facility composed of multiple structures and asphalt parking areas. Current Zoning and Land Use: This site is zoned for industrial-manufacturing. Past Use of the Site: Underground storage tanks in the fenced parking lot of Osmose, Inc. were used to store

Map ID
Direction
Distance
Elevation

MAP FINDINGS

Site

Database(s)

EDR ID Number
EPA ID Number

OSMOSE WOOD PRESERVING (Continued)

S118950588

creosote, #2 fuel oil, and other chemicals, which were found leaking in 1989. The tanks were removed from the site. Some soil surrounding the tanks also contained elevated levels of PAHs and were excavated and placed into a lined bio-cell in 1990 to undergo bio-remediation. The bio-remediation was not successful and was suspended in 1996. A site investigation by Osmose in 1993, confirmed the presence of severe environmental problems on-site due to PAHs in soil and groundwater outside the bio-cell area. Pilot studies to determine the effectiveness of in-situ Ozonation Technology was completed in 1994. A non-aqueous phase liquid (NAPL) extraction system was installed to recover the floating oily material in the groundwater in 1995 and has been in operation since then. At present no significant amount of NAPL is being recovered. The Feasibility Study was completed in 1995. The excavation of off-site contaminated soils was completed in 1995. The Record of Decision (ROD) was issued in 1997. Under the selected remedy, the non-aqueous phase liquid is pumped out followed by ozone treatment of contaminated subsurface soils. Construction of an ozone sparge/soil vapor extraction system was completed in 1999. The ozone treatment started in 2002 and was shutdown in 2005 as the soil cleanup levels were met. Groundwater extraction and treatment is on-going to address groundwater contamination. Currently, groundwater and street sanitary sewers are being monitored under the Operation and Monitoring Plan.

Env Problem: Nature and Extent of Contamination: Prior to Remediation: Contaminants of concern at this site included creosote, #2 fuel oil, Poly-aromatic Hydrocarbons, and other chemicals. These contaminants had been stored in underground storage tanks which had leaked, subsequently contaminating groundwater and soil. Post-Remediation: The remediation of soils is complete and groundwater remediation is still ongoing. Remedial action is preventing off-site migration. Groundwater and street sewers are being monitored under the OM&M Plan.

Health Problem: Exposures via drinking water are not expected because homes in the area are served by public water and no known private wells exist in the immediate area. Direct contact exposure to site-related contaminants by community members is not expected because the remaining contaminants are located below a paved parking lot and public access to the site is restricted by security guards. A deed restriction is in place to control future digging on the site.

Dump: False
Structure: False
Lagoon: False
Landfill: False
Pond: False
Disp Start: unknown
Disp Term: 1990
Lat/Long: 42:54:16:0 / 78:52:00:0
Dell: False
Record Add: 11/18/1999 12:00:00 PM
Record Upd: 11/18/1999 12:00:00 PM
Updated By: INITIAL
Own Op: On-Site Operator
Sub Type: E
Owner Name: C/O David V. L. Bradley, Esq.
Owner Company: Osmose Realty Corporation
Owner Address: 980 ELLICOTT ST.
Owner Addr2: Not reported

Map ID
 Direction
 Distance
 Elevation

MAP FINDINGS

Site

Database(s)

EDR ID Number
 EPA ID Number

OSMOSE WOOD PRESERVING (Continued)

S118950588

Owner City,St,Zip: BUFFALO, NY 14209
 Owner Country: United States of America
 Own Op: Owner
 Sub Type: E
 Owner Name: Jon M. Williams
 Owner Company: 780 Ellicott Street, LLC
 Owner Address: 333 Ganson Street
 Owner Addr2: Not reported
 Owner City,St,Zip: Buffalo, NY 14203
 Owner Country: United States of America
 HW Code: 915143
 Waste Type: CREOSOTE (U051)
 Waste Quantity: > 1000 GALLONS
 Waste Code: Not reported
 Crossref ID: NYD002112944
 Cross Ref Type Code: 05
 Cross Ref Type: EPA Site ID
 Record Added Date: 11/18/1999 12:00:00 PM
 Record Updated: 5/10/2001 4:31:00 PM
 Updated By: REGTRANS
 Crossref ID: B9-0314-90-01
 Cross Ref Type Code: 23
 Cross Ref Type: Agreement/Consent Order Number
 Record Added Date: 1/30/2009 10:30:00 AM
 Record Updated: 1/30/2009 10:30:00 AM
 Updated By: DMMOLOUG

**66
 NW
 1/2-1
 0.724 mi.
 3825 ft.**

**1542 MAIN STREET
 1542 MAIN STREET
 BUFFALO, NY 14209**

**SHWS S113916812
 N/A**

**Relative:
 Lower**

SHWS:
 Program: HW
 Site Code: 482356
 Classification: P
 Region: 9
 Acres: 0.27
 HW Code: 915278
 Record Add: 05/24/2013
 Record Upd: 07/02/2013
 Updated By: BXANDERS

**Actual:
 634 ft.**

Site Description: Location: The Site is an approximate 0.27-acre parcel located at the corner of Main St. and West Ferry St. in the City of Buffalo. Site Features: There are two adjoined buildings on the Site, which are 2- and 3- story brick, wood and concrete structures that were historically mixed use commercial and residential. The building was re-developed into a commercial building in 2012. Current Zoning and Land Use: The surrounding properties are predominately commercial to the north, east, and south with private residences to the west. Past Use of the Site: A portion of the building, historically addressed as 958-960 West Ferry Street, was used as a dry-cleaner in the past. As part of a property transaction a series of Environmental Assessments were conducted on the property from 2007 - 2012. These reports document groundwater contamination that resulted in remedial action. Included in the remedial action: - in-situ enhanced bioremediation of VOC impacted groundwater; - implementation of a soil/fill management

Map ID
Direction
Distance
Elevation

MAP FINDINGS

Site

Database(s)

EDR ID Number
EPA ID Number

1542 MAIN STREET (Continued)

S113916812

plan to address potentially impacted soil that may be encountered during Site redevelopment; and, - design and installation of an active subslab depressurization (ASD) system to protect the building from potential vapor intrusion of VOCs. Site Geology and Hydrogeology: The geology at the Site is generally described as fill materials overlying sandy lean clay and sandy silt. The fill materials consist of miscellaneous sand, intermixed with brick, concrete and cinders. Groundwater was encountered at approximately 6 fbs during exterior installations and approximately 2 feet below grade surface during installation of the basement borings (i.e., approximately 7 feet below street grade). Groundwater elevations surveyed in 2009 indicate groundwater flows in a general northeast direction across the Site.

Env Problem:

Nature and Extent of Contamination: Chlorinated Volatile Organic Compounds (cVOCs) were detected at very low concentrations in soil samples, with the majority of analytes detected at estimated concentrations below laboratory detection limits. No cVOCs were detected above Part 375 Unrestricted Use SCOs. In groundwater the highest concentrations of cVOCs were noted in MW-12 with a concentration of 7,845 ug/L total cVOCs. Additionally; On-Site groundwater has been impacted by cVOCs, specifically perchloroethylene (PCE) and its chemical breakdown products. PCE is a common dry-cleaning solvent and the groundwater impacts are reasonably attributable to past use of a portion of the Site as a dry-cleaning facility. The groundwater impacts are located west of the buildings (MW-12 area), north of the buildings (MW-16 area) and beneath the buildings (MW-13 area). The highest concentration of cVOCs in groundwater was detected in MW-12 (7,845 ug/L total VOCs), which is located on the southern Site boundary west of the buildings. Groundwater samples from MW-13 through MW-16 are most representative of the area where the new building was recently completed. The potential for migration of cVOCs has not yet been evaluated.

Health Problem:

As information for this site becomes available, it will be reviewed by the NYSDOH to determine if site contamination presents public health exposure concerns.

Dump:

Not reported

Structure:

Not reported

Lagoon:

Not reported

Landfill:

Not reported

Pond:

Not reported

Disp Start:

Not reported

Disp Term:

Not reported

Lat/Long:

Not reported

Dell:

Not reported

Record Add:

Not reported

Record Upd:

Not reported

Updated By:

Not reported

Own Op:

Owner

Sub Type:

06

Owner Name:

Scott W. Gehl

Owner Company:

HOUSING OPPORTUNITIES MADE EQUAL INC.

Owner Address:

1542 Main Street (at Ferry)

Owner Addr2:

Not reported

Owner City,St,Zip:

Buffalo, NY 14209

Owner Country:

United States of America

HW Code:

Not reported

Waste Type:

Not reported

Map ID
Direction
Distance
Elevation

MAP FINDINGS

Site

Database(s)

EDR ID Number
EPA ID Number

1542 MAIN STREET (Continued)

S113916812

Waste Quantity: Not reported
Waste Code: Not reported
Crossref ID: Not reported
Cross Ref Type Code: Not reported
Cross Ref Type: Not reported
Record Added Date: Not reported
Record Updated: Not reported
Updated By: Not reported

67
NE
1/2-1
0.924 mi.
4877 ft.

BUFLOVAK CO.
1543 FILLMORE AVE.
BUFFALO, NY

FUSRAP 1016603391
N/A

Relative:
Lower

FUSRAP:

Actual:
635 ft.

Site Name: BUFLOVAK CO.
Site Id: NY.56
Site Status: Eliminated from further consideration under FUSRAP
Designated Name: Not Designated
Alternate Name: None
Location Street Address: 1543 FILLMORE AVE.
Location City: BUFFALO
Location State: NY
Location County: Not reported
Evaluation Year: 1991
Site Operations: Research and testing with uranium raffinate.
Site Disposition: Eliminated - Possibility for contamination considered remote due to scope of tests conducted and indication of cleanup operations after tests
Radioactive Materials Handled: Yes
Primary Radioactive Materials Handled: Uranium Raffinate
Radiological Survey(S): None Indicated
Long Term Care Requirements: Not reported
Historical Operations: Not reported
Website URL: http://www.lm.doe.gov/Considered_Sites/Buflovak_Co_-_NY_56.aspx

Count: 2 records.

ORPHAN SUMMARY

City	EDR ID	Site Name	Site Address	Zip	Database(s)
BUFFALO	S120702933	ALAWDE FOOD MARKET	471 EAST FERRY		LTANKS
BUFFALO	S113916944	ALLIED CHEMICAL-HOPKINS ST. SITE	NORTH OF SOUTH PARK AND HOPKIN		SHWS

GOVERNMENT RECORDS SEARCHED / DATA CURRENCY TRACKING

To maintain currency of the following federal and state databases, EDR contacts the appropriate governmental agency on a monthly or quarterly basis, as required.

Number of Days to Update: Provides confirmation that EDR is reporting records that have been updated within 90 days from the date the government agency made the information available to the public.

STANDARD ENVIRONMENTAL RECORDS

Federal NPL site list

NPL: National Priority List

National Priorities List (Superfund). The NPL is a subset of CERCLIS and identifies over 1,200 sites for priority cleanup under the Superfund Program. NPL sites may encompass relatively large areas. As such, EDR provides polygon coverage for over 1,000 NPL site boundaries produced by EPA's Environmental Photographic Interpretation Center (EPIC) and regional EPA offices.

Date of Government Version: 12/11/2017	Source: EPA
Date Data Arrived at EDR: 12/22/2017	Telephone: N/A
Date Made Active in Reports: 01/05/2018	Last EDR Contact: 12/22/2017
Number of Days to Update: 14	Next Scheduled EDR Contact: 04/16/2018
	Data Release Frequency: Quarterly

NPL Site Boundaries

Sources:

EPA's Environmental Photographic Interpretation Center (EPIC)
Telephone: 202-564-7333

EPA Region 1
Telephone 617-918-1143

EPA Region 6
Telephone: 214-655-6659

EPA Region 3
Telephone 215-814-5418

EPA Region 7
Telephone: 913-551-7247

EPA Region 4
Telephone 404-562-8033

EPA Region 8
Telephone: 303-312-6774

EPA Region 5
Telephone 312-886-6686

EPA Region 9
Telephone: 415-947-4246

EPA Region 10
Telephone 206-553-8665

Proposed NPL: Proposed National Priority List Sites

A site that has been proposed for listing on the National Priorities List through the issuance of a proposed rule in the Federal Register. EPA then accepts public comments on the site, responds to the comments, and places on the NPL those sites that continue to meet the requirements for listing.

Date of Government Version: 12/11/2017	Source: EPA
Date Data Arrived at EDR: 12/22/2017	Telephone: N/A
Date Made Active in Reports: 01/05/2018	Last EDR Contact: 12/22/2017
Number of Days to Update: 14	Next Scheduled EDR Contact: 04/16/2018
	Data Release Frequency: Quarterly

NPL LIENS: Federal Superfund Liens

Federal Superfund Liens. Under the authority granted the USEPA by CERCLA of 1980, the USEPA has the authority to file liens against real property in order to recover remedial action expenditures or when the property owner received notification of potential liability. USEPA compiles a listing of filed notices of Superfund Liens.

Date of Government Version: 10/15/1991	Source: EPA
Date Data Arrived at EDR: 02/02/1994	Telephone: 202-564-4267
Date Made Active in Reports: 03/30/1994	Last EDR Contact: 08/15/2011
Number of Days to Update: 56	Next Scheduled EDR Contact: 11/28/2011
	Data Release Frequency: No Update Planned

GOVERNMENT RECORDS SEARCHED / DATA CURRENCY TRACKING

Federal Delisted NPL site list

Delisted NPL: National Priority List Deletions

The National Oil and Hazardous Substances Pollution Contingency Plan (NCP) establishes the criteria that the EPA uses to delete sites from the NPL. In accordance with 40 CFR 300.425.(e), sites may be deleted from the NPL where no further response is appropriate.

Date of Government Version: 12/11/2017	Source: EPA
Date Data Arrived at EDR: 12/22/2017	Telephone: N/A
Date Made Active in Reports: 01/05/2018	Last EDR Contact: 12/22/2017
Number of Days to Update: 14	Next Scheduled EDR Contact: 04/16/2018
	Data Release Frequency: Quarterly

Federal CERCLIS list

FEDERAL FACILITY: Federal Facility Site Information listing

A listing of National Priority List (NPL) and Base Realignment and Closure (BRAC) sites found in the Comprehensive Environmental Response, Compensation and Liability Information System (CERCLIS) Database where EPA Federal Facilities Restoration and Reuse Office is involved in cleanup activities.

Date of Government Version: 11/07/2016	Source: Environmental Protection Agency
Date Data Arrived at EDR: 01/05/2017	Telephone: 703-603-8704
Date Made Active in Reports: 04/07/2017	Last EDR Contact: 01/05/2018
Number of Days to Update: 92	Next Scheduled EDR Contact: 04/16/2018
	Data Release Frequency: Varies

SEMS: Superfund Enterprise Management System

SEMS (Superfund Enterprise Management System) tracks hazardous waste sites, potentially hazardous waste sites, and remedial activities performed in support of EPA's Superfund Program across the United States. The list was formerly know as CERCLIS, renamed to SEMS by the EPA in 2015. The list contains data on potentially hazardous waste sites that have been reported to the USEPA by states, municipalities, private companies and private persons, pursuant to Section 103 of the Comprehensive Environmental Response, Compensation, and Liability Act (CERCLA). This dataset also contains sites which are either proposed to or on the National Priorities List (NPL) and the sites which are in the screening and assessment phase for possible inclusion on the NPL.

Date of Government Version: 12/11/2017	Source: EPA
Date Data Arrived at EDR: 12/22/2017	Telephone: 800-424-9346
Date Made Active in Reports: 01/12/2018	Last EDR Contact: 01/17/2018
Number of Days to Update: 21	Next Scheduled EDR Contact: 04/30/2018
	Data Release Frequency: Quarterly

Federal CERCLIS NFRAP site list

SEMS-ARCHIVE: Superfund Enterprise Management System Archive

GOVERNMENT RECORDS SEARCHED / DATA CURRENCY TRACKING

SEMS-ARCHIVE (Superfund Enterprise Management System Archive) tracks sites that have no further interest under the Federal Superfund Program based on available information. The list was formerly known as the CERCLIS-NFRAP, renamed to SEMS ARCHIVE by the EPA in 2015. EPA may perform a minimal level of assessment work at a site while it is archived if site conditions change and/or new information becomes available. Archived sites have been removed and archived from the inventory of SEMS sites. Archived status indicates that, to the best of EPA's knowledge, assessment at a site has been completed and that EPA has determined no further steps will be taken to list the site on the National Priorities List (NPL), unless information indicates this decision was not appropriate or other considerations require a recommendation for listing at a later time. The decision does not necessarily mean that there is no hazard associated with a given site; it only means that, based upon available information, the location is not judged to be potential NPL site.

Date of Government Version: 12/11/2017	Source: EPA
Date Data Arrived at EDR: 12/22/2017	Telephone: 800-424-9346
Date Made Active in Reports: 01/12/2018	Last EDR Contact: 01/17/2018
Number of Days to Update: 21	Next Scheduled EDR Contact: 04/30/2018
	Data Release Frequency: Quarterly

Federal RCRA CORRACTS facilities list

CORRACTS: Corrective Action Report

CORRACTS identifies hazardous waste handlers with RCRA corrective action activity.

Date of Government Version: 09/13/2017	Source: EPA
Date Data Arrived at EDR: 09/26/2017	Telephone: 800-424-9346
Date Made Active in Reports: 10/06/2017	Last EDR Contact: 01/19/2018
Number of Days to Update: 10	Next Scheduled EDR Contact: 04/09/2018
	Data Release Frequency: Quarterly

Federal RCRA non-CORRACTS TSD facilities list

RCRA-TSDF: RCRA - Treatment, Storage and Disposal

RCRAInfo is EPA's comprehensive information system, providing access to data supporting the Resource Conservation and Recovery Act (RCRA) of 1976 and the Hazardous and Solid Waste Amendments (HSWA) of 1984. The database includes selective information on sites which generate, transport, store, treat and/or dispose of hazardous waste as defined by the Resource Conservation and Recovery Act (RCRA). Transporters are individuals or entities that move hazardous waste from the generator offsite to a facility that can recycle, treat, store, or dispose of the waste. TSDFs treat, store, or dispose of the waste.

Date of Government Version: 09/13/2017	Source: Environmental Protection Agency
Date Data Arrived at EDR: 09/26/2017	Telephone: (212) 637-3660
Date Made Active in Reports: 10/06/2017	Last EDR Contact: 01/19/2018
Number of Days to Update: 10	Next Scheduled EDR Contact: 04/09/2018
	Data Release Frequency: Quarterly

Federal RCRA generators list

RCRA-LQG: RCRA - Large Quantity Generators

RCRAInfo is EPA's comprehensive information system, providing access to data supporting the Resource Conservation and Recovery Act (RCRA) of 1976 and the Hazardous and Solid Waste Amendments (HSWA) of 1984. The database includes selective information on sites which generate, transport, store, treat and/or dispose of hazardous waste as defined by the Resource Conservation and Recovery Act (RCRA). Large quantity generators (LQGs) generate over 1,000 kilograms (kg) of hazardous waste, or over 1 kg of acutely hazardous waste per month.

Date of Government Version: 09/13/2017	Source: Environmental Protection Agency
Date Data Arrived at EDR: 09/26/2017	Telephone: (212) 637-3660
Date Made Active in Reports: 10/06/2017	Last EDR Contact: 01/19/2018
Number of Days to Update: 10	Next Scheduled EDR Contact: 04/09/2018
	Data Release Frequency: Quarterly

GOVERNMENT RECORDS SEARCHED / DATA CURRENCY TRACKING

RCRA-SQG: RCRA - Small Quantity Generators

RCRAInfo is EPA's comprehensive information system, providing access to data supporting the Resource Conservation and Recovery Act (RCRA) of 1976 and the Hazardous and Solid Waste Amendments (HSWA) of 1984. The database includes selective information on sites which generate, transport, store, treat and/or dispose of hazardous waste as defined by the Resource Conservation and Recovery Act (RCRA). Small quantity generators (SQGs) generate between 100 kg and 1,000 kg of hazardous waste per month.

Date of Government Version: 09/13/2017	Source: Environmental Protection Agency
Date Data Arrived at EDR: 09/26/2017	Telephone: (212) 637-3660
Date Made Active in Reports: 10/06/2017	Last EDR Contact: 01/19/2018
Number of Days to Update: 10	Next Scheduled EDR Contact: 04/09/2018
	Data Release Frequency: Quarterly

RCRA-CESQG: RCRA - Conditionally Exempt Small Quantity Generators

RCRAInfo is EPA's comprehensive information system, providing access to data supporting the Resource Conservation and Recovery Act (RCRA) of 1976 and the Hazardous and Solid Waste Amendments (HSWA) of 1984. The database includes selective information on sites which generate, transport, store, treat and/or dispose of hazardous waste as defined by the Resource Conservation and Recovery Act (RCRA). Conditionally exempt small quantity generators (CESQGs) generate less than 100 kg of hazardous waste, or less than 1 kg of acutely hazardous waste per month.

Date of Government Version: 09/13/2017	Source: Environmental Protection Agency
Date Data Arrived at EDR: 09/26/2017	Telephone: (212) 637-3660
Date Made Active in Reports: 10/06/2017	Last EDR Contact: 01/19/2018
Number of Days to Update: 10	Next Scheduled EDR Contact: 04/09/2018
	Data Release Frequency: Quarterly

Federal institutional controls / engineering controls registries

LUCIS: Land Use Control Information System

LUCIS contains records of land use control information pertaining to the former Navy Base Realignment and Closure properties.

Date of Government Version: 05/22/2017	Source: Department of the Navy
Date Data Arrived at EDR: 06/13/2017	Telephone: 843-820-7326
Date Made Active in Reports: 09/15/2017	Last EDR Contact: 11/08/2017
Number of Days to Update: 94	Next Scheduled EDR Contact: 02/26/2018
	Data Release Frequency: Varies

US ENG CONTROLS: Engineering Controls Sites List

A listing of sites with engineering controls in place. Engineering controls include various forms of caps, building foundations, liners, and treatment methods to create pathway elimination for regulated substances to enter environmental media or effect human health.

Date of Government Version: 08/10/2017	Source: Environmental Protection Agency
Date Data Arrived at EDR: 08/30/2017	Telephone: 703-603-0695
Date Made Active in Reports: 10/13/2017	Last EDR Contact: 01/19/2018
Number of Days to Update: 44	Next Scheduled EDR Contact: 03/12/2018
	Data Release Frequency: Varies

US INST CONTROL: Sites with Institutional Controls

A listing of sites with institutional controls in place. Institutional controls include administrative measures, such as groundwater use restrictions, construction restrictions, property use restrictions, and post remediation care requirements intended to prevent exposure to contaminants remaining on site. Deed restrictions are generally required as part of the institutional controls.

Date of Government Version: 08/10/2017	Source: Environmental Protection Agency
Date Data Arrived at EDR: 08/30/2017	Telephone: 703-603-0695
Date Made Active in Reports: 10/13/2017	Last EDR Contact: 01/19/2018
Number of Days to Update: 44	Next Scheduled EDR Contact: 03/12/2018
	Data Release Frequency: Varies

GOVERNMENT RECORDS SEARCHED / DATA CURRENCY TRACKING

Federal ERNS list

ERNS: Emergency Response Notification System

Emergency Response Notification System. ERNS records and stores information on reported releases of oil and hazardous substances.

Date of Government Version: 09/18/2017

Source: National Response Center, United States Coast Guard

Date Data Arrived at EDR: 09/21/2017

Telephone: 202-267-2180

Date Made Active in Reports: 10/13/2017

Last EDR Contact: 01/19/2018

Number of Days to Update: 22

Next Scheduled EDR Contact: 04/09/2018

Data Release Frequency: Quarterly

State- and tribal - equivalent CERCLIS

SHWS: Inactive Hazardous Waste Disposal Sites in New York State

Referred to as the State Superfund Program, the Inactive Hazardous Waste Disposal Site Remedial Program is the cleanup program for inactive hazardous waste sites and now includes hazardous substance sites

Date of Government Version: 08/15/2017

Source: Department of Environmental Conservation

Date Data Arrived at EDR: 08/17/2017

Telephone: 518-402-9622

Date Made Active in Reports: 10/24/2017

Last EDR Contact: 08/17/2017

Number of Days to Update: 68

Next Scheduled EDR Contact: 11/27/2017

Data Release Frequency: Annually

State and tribal landfill and/or solid waste disposal site lists

SWF/LF: Facility Register

Solid Waste Facilities/Landfill Sites. SWF/LF type records typically contain an inventory of solid waste disposal facilities or landfills in a particular state. Depending on the state, these may be active or inactive facilities or open dumps that failed to meet RCRA Subtitle D Section 4004 criteria for solid waste landfills or disposal sites.

Date of Government Version: 12/08/2017

Source: Department of Environmental Conservation

Date Data Arrived at EDR: 01/02/2018

Telephone: 518-457-2051

Date Made Active in Reports: 01/31/2018

Last EDR Contact: 01/02/2018

Number of Days to Update: 29

Next Scheduled EDR Contact: 04/16/2018

Data Release Frequency: Quarterly

State and tribal leaking storage tank lists

INDIAN LUST R7: Leaking Underground Storage Tanks on Indian Land

LUSTs on Indian land in Iowa, Kansas, and Nebraska

Date of Government Version: 04/14/2017

Source: EPA Region 7

Date Data Arrived at EDR: 07/27/2017

Telephone: 913-551-7003

Date Made Active in Reports: 10/06/2017

Last EDR Contact: 01/23/2018

Number of Days to Update: 71

Next Scheduled EDR Contact: 05/07/2018

Data Release Frequency: Varies

INDIAN LUST R5: Leaking Underground Storage Tanks on Indian Land

Leaking underground storage tanks located on Indian Land in Michigan, Minnesota and Wisconsin.

Date of Government Version: 04/26/2017

Source: EPA, Region 5

Date Data Arrived at EDR: 07/27/2017

Telephone: 312-886-7439

Date Made Active in Reports: 10/13/2017

Last EDR Contact: 01/23/2018

Number of Days to Update: 78

Next Scheduled EDR Contact: 05/07/2018

Data Release Frequency: Varies

INDIAN LUST R6: Leaking Underground Storage Tanks on Indian Land

LUSTs on Indian land in New Mexico and Oklahoma.

GOVERNMENT RECORDS SEARCHED / DATA CURRENCY TRACKING

Date of Government Version: 04/24/2017	Source: EPA Region 6
Date Data Arrived at EDR: 07/27/2017	Telephone: 214-665-6597
Date Made Active in Reports: 10/06/2017	Last EDR Contact: 01/23/2018
Number of Days to Update: 71	Next Scheduled EDR Contact: 05/07/2018
	Data Release Frequency: Varies

INDIAN LUST R4: Leaking Underground Storage Tanks on Indian Land
LUSTs on Indian land in Florida, Mississippi and North Carolina.

Date of Government Version: 10/14/2016	Source: EPA Region 4
Date Data Arrived at EDR: 01/27/2017	Telephone: 404-562-8677
Date Made Active in Reports: 05/05/2017	Last EDR Contact: 01/19/2018
Number of Days to Update: 98	Next Scheduled EDR Contact: 05/07/2018
	Data Release Frequency: Semi-Annually

INDIAN LUST R1: Leaking Underground Storage Tanks on Indian Land
A listing of leaking underground storage tank locations on Indian Land.

Date of Government Version: 04/14/2017	Source: EPA Region 1
Date Data Arrived at EDR: 07/27/2017	Telephone: 617-918-1313
Date Made Active in Reports: 10/06/2017	Last EDR Contact: 01/23/2018
Number of Days to Update: 71	Next Scheduled EDR Contact: 05/07/2018
	Data Release Frequency: Varies

INDIAN LUST R10: Leaking Underground Storage Tanks on Indian Land
LUSTs on Indian land in Alaska, Idaho, Oregon and Washington.

Date of Government Version: 04/25/2017	Source: EPA Region 10
Date Data Arrived at EDR: 11/07/2017	Telephone: 206-553-2857
Date Made Active in Reports: 12/08/2017	Last EDR Contact: 01/23/2018
Number of Days to Update: 31	Next Scheduled EDR Contact: 05/07/2018
	Data Release Frequency: Varies

INDIAN LUST R8: Leaking Underground Storage Tanks on Indian Land
LUSTs on Indian land in Colorado, Montana, North Dakota, South Dakota, Utah and Wyoming.

Date of Government Version: 05/01/2017	Source: EPA Region 8
Date Data Arrived at EDR: 07/27/2017	Telephone: 303-312-6271
Date Made Active in Reports: 10/13/2017	Last EDR Contact: 01/23/2018
Number of Days to Update: 78	Next Scheduled EDR Contact: 05/07/2018
	Data Release Frequency: Varies

INDIAN LUST R9: Leaking Underground Storage Tanks on Indian Land
LUSTs on Indian land in Arizona, California, New Mexico and Nevada

Date of Government Version: 04/13/2017	Source: Environmental Protection Agency
Date Data Arrived at EDR: 07/27/2017	Telephone: 415-972-3372
Date Made Active in Reports: 10/13/2017	Last EDR Contact: 01/23/2018
Number of Days to Update: 78	Next Scheduled EDR Contact: 05/07/2018
	Data Release Frequency: Varies

LTANKS: Spills Information Database

Leaking Storage Tank Incident Reports. These records contain an inventory of reported leaking storage tank incidents reported from 4/1/86 through the most recent update. They can be either leaking underground storage tanks or leaking aboveground storage tanks. The causes of the incidents are tank test failures, tank failures or tank overfills.

Date of Government Version: 10/31/2017	Source: Department of Environmental Conservation
Date Data Arrived at EDR: 10/31/2017	Telephone: 518-402-9549
Date Made Active in Reports: 11/02/2017	Last EDR Contact: 10/31/2017
Number of Days to Update: 2	Next Scheduled EDR Contact: 11/27/2017
	Data Release Frequency: Varies

GOVERNMENT RECORDS SEARCHED / DATA CURRENCY TRACKING

HIST LTANKS: Listing of Leaking Storage Tanks

A listing of leaking underground and aboveground storage tanks. The causes of the incidents are tank test failures, tank failures or tank overfills. In 2002, the Department of Environmental Conservation stopped providing updates to its original Spills Information Database. This database includes fields that are no longer available from the NYDEC as of January 1, 2002. Current information may be found in the NY LTANKS database. Department of Environmental Conservation.

Date of Government Version: 01/01/2002	Source: Department of Environmental Conservation
Date Data Arrived at EDR: 07/08/2005	Telephone: 518-402-9549
Date Made Active in Reports: 07/14/2005	Last EDR Contact: 07/07/2005
Number of Days to Update: 6	Next Scheduled EDR Contact: N/A
	Data Release Frequency: No Update Planned

State and tribal registered storage tank lists

FEMA UST: Underground Storage Tank Listing

A listing of all FEMA owned underground storage tanks.

Date of Government Version: 05/15/2017	Source: FEMA
Date Data Arrived at EDR: 05/30/2017	Telephone: 202-646-5797
Date Made Active in Reports: 10/13/2017	Last EDR Contact: 01/09/2018
Number of Days to Update: 136	Next Scheduled EDR Contact: 04/23/2018
	Data Release Frequency: Varies

UST: Petroleum Bulk Storage (PBS) Database

Facilities that have petroleum storage capacities in excess of 1,100 gallons and less than 400,000 gallons.

Date of Government Version: 12/22/2017	Source: Department of Environmental Conservation
Date Data Arrived at EDR: 12/26/2017	Telephone: 518-402-9549
Date Made Active in Reports: 01/29/2018	Last EDR Contact: 12/26/2017
Number of Days to Update: 34	Next Scheduled EDR Contact: 04/09/2018
	Data Release Frequency: No Update Planned

CBS UST: Chemical Bulk Storage Database

Facilities that store regulated hazardous substances in underground tanks of any size

Date of Government Version: 01/01/2002	Source: NYSDEC
Date Data Arrived at EDR: 02/20/2002	Telephone: 518-402-9549
Date Made Active in Reports: 03/22/2002	Last EDR Contact: 10/24/2005
Number of Days to Update: 30	Next Scheduled EDR Contact: 01/23/2006
	Data Release Frequency: No Update Planned

MOSF UST: Major Oil Storage Facilities Database

Facilities that may be onshore facilities or vessels, with petroleum storage capacities of 400,000 gallons or greater.

Date of Government Version: 01/01/2002	Source: NYSDEC
Date Data Arrived at EDR: 02/20/2002	Telephone: 518-402-9549
Date Made Active in Reports: 03/22/2002	Last EDR Contact: 07/25/2005
Number of Days to Update: 30	Next Scheduled EDR Contact: 10/24/2005
	Data Release Frequency: No Update Planned

CBS: Chemical Bulk Storage Site Listing

These facilities store regulated hazardous substances in aboveground tanks with capacities of 185 gallons or greater, and/or in underground tanks of any size

Date of Government Version: 12/22/2017	Source: Department of Environmental Conservation
Date Data Arrived at EDR: 12/26/2017	Telephone: 518-402-9549
Date Made Active in Reports: 01/29/2018	Last EDR Contact: 12/26/2017
Number of Days to Update: 34	Next Scheduled EDR Contact: 04/09/2018
	Data Release Frequency: Quarterly

GOVERNMENT RECORDS SEARCHED / DATA CURRENCY TRACKING

MOSF: Major Oil Storage Facility Site Listing

These facilities may be onshore facilities or vessels, with petroleum storage capacities of 400,000 gallons or greater.

Date of Government Version: 12/22/2017
Date Data Arrived at EDR: 12/26/2017
Date Made Active in Reports: 01/29/2018
Number of Days to Update: 34

Source: Department of Environmental Conservation
Telephone: 518-402-9549
Last EDR Contact: 12/26/2017
Next Scheduled EDR Contact: 04/09/2018
Data Release Frequency: Quarterly

AST: Petroleum Bulk Storage

Registered Aboveground Storage Tanks.

Date of Government Version: 12/22/2017
Date Data Arrived at EDR: 12/26/2017
Date Made Active in Reports: 01/29/2018
Number of Days to Update: 34

Source: Department of Environmental Conservation
Telephone: 518-402-9549
Last EDR Contact: 12/26/2017
Next Scheduled EDR Contact: 04/09/2018
Data Release Frequency: No Update Planned

CBS AST: Chemical Bulk Storage Database

Facilities that store regulated hazardous substances in aboveground tanks with capacities of 185 gallons or greater, and/or in underground tanks of any size.

Date of Government Version: 01/01/2002
Date Data Arrived at EDR: 02/20/2002
Date Made Active in Reports: 03/22/2002
Number of Days to Update: 30

Source: NYSDEC
Telephone: 518-402-9549
Last EDR Contact: 07/25/2005
Next Scheduled EDR Contact: 10/24/2005
Data Release Frequency: No Update Planned

MOSF AST: Major Oil Storage Facilities Database

Facilities that may be onshore facilities or vessels, with petroleum storage capacities of 400,000 gallons or greater.

Date of Government Version: 01/01/2002
Date Data Arrived at EDR: 02/20/2002
Date Made Active in Reports: 03/22/2002
Number of Days to Update: 30

Source: NYSDEC
Telephone: 518-402-9549
Last EDR Contact: 07/25/2005
Next Scheduled EDR Contact: 10/24/2005
Data Release Frequency: No Update Planned

INDIAN UST R10: Underground Storage Tanks on Indian Land

The Indian Underground Storage Tank (UST) database provides information about underground storage tanks on Indian land in EPA Region 10 (Alaska, Idaho, Oregon, Washington, and Tribal Nations).

Date of Government Version: 04/25/2017
Date Data Arrived at EDR: 07/27/2017
Date Made Active in Reports: 10/13/2017
Number of Days to Update: 78

Source: EPA Region 10
Telephone: 206-553-2857
Last EDR Contact: 01/23/2018
Next Scheduled EDR Contact: 05/07/2018
Data Release Frequency: Varies

INDIAN UST R9: Underground Storage Tanks on Indian Land

The Indian Underground Storage Tank (UST) database provides information about underground storage tanks on Indian land in EPA Region 9 (Arizona, California, Hawaii, Nevada, the Pacific Islands, and Tribal Nations).

Date of Government Version: 04/13/2017
Date Data Arrived at EDR: 07/27/2017
Date Made Active in Reports: 10/13/2017
Number of Days to Update: 78

Source: EPA Region 9
Telephone: 415-972-3368
Last EDR Contact: 01/23/2018
Next Scheduled EDR Contact: 05/07/2018
Data Release Frequency: Varies

GOVERNMENT RECORDS SEARCHED / DATA CURRENCY TRACKING

INDIAN UST R4: Underground Storage Tanks on Indian Land

The Indian Underground Storage Tank (UST) database provides information about underground storage tanks on Indian land in EPA Region 4 (Alabama, Florida, Georgia, Kentucky, Mississippi, North Carolina, South Carolina, Tennessee and Tribal Nations)

Date of Government Version: 10/14/2016	Source: EPA Region 4
Date Data Arrived at EDR: 01/27/2017	Telephone: 404-562-9424
Date Made Active in Reports: 05/05/2017	Last EDR Contact: 01/19/2018
Number of Days to Update: 98	Next Scheduled EDR Contact: 05/07/2018
	Data Release Frequency: Semi-Annually

INDIAN UST R7: Underground Storage Tanks on Indian Land

The Indian Underground Storage Tank (UST) database provides information about underground storage tanks on Indian land in EPA Region 7 (Iowa, Kansas, Missouri, Nebraska, and 9 Tribal Nations).

Date of Government Version: 05/02/2017	Source: EPA Region 7
Date Data Arrived at EDR: 07/27/2017	Telephone: 913-551-7003
Date Made Active in Reports: 10/06/2017	Last EDR Contact: 01/23/2018
Number of Days to Update: 71	Next Scheduled EDR Contact: 05/07/2018
	Data Release Frequency: Varies

INDIAN UST R6: Underground Storage Tanks on Indian Land

The Indian Underground Storage Tank (UST) database provides information about underground storage tanks on Indian land in EPA Region 6 (Louisiana, Arkansas, Oklahoma, New Mexico, Texas and 65 Tribes).

Date of Government Version: 04/24/2017	Source: EPA Region 6
Date Data Arrived at EDR: 07/27/2017	Telephone: 214-665-7591
Date Made Active in Reports: 12/08/2017	Last EDR Contact: 01/23/2018
Number of Days to Update: 134	Next Scheduled EDR Contact: 05/07/2018
	Data Release Frequency: Varies

INDIAN UST R5: Underground Storage Tanks on Indian Land

The Indian Underground Storage Tank (UST) database provides information about underground storage tanks on Indian land in EPA Region 5 (Michigan, Minnesota and Wisconsin and Tribal Nations).

Date of Government Version: 04/26/2017	Source: EPA Region 5
Date Data Arrived at EDR: 07/27/2017	Telephone: 312-886-6136
Date Made Active in Reports: 10/06/2017	Last EDR Contact: 01/23/2018
Number of Days to Update: 71	Next Scheduled EDR Contact: 05/07/2018
	Data Release Frequency: Varies

INDIAN UST R1: Underground Storage Tanks on Indian Land

The Indian Underground Storage Tank (UST) database provides information about underground storage tanks on Indian land in EPA Region 1 (Connecticut, Maine, Massachusetts, New Hampshire, Rhode Island, Vermont and ten Tribal Nations).

Date of Government Version: 04/14/2017	Source: EPA, Region 1
Date Data Arrived at EDR: 07/27/2017	Telephone: 617-918-1313
Date Made Active in Reports: 10/06/2017	Last EDR Contact: 01/23/2018
Number of Days to Update: 71	Next Scheduled EDR Contact: 05/07/2018
	Data Release Frequency: Varies

INDIAN UST R8: Underground Storage Tanks on Indian Land

The Indian Underground Storage Tank (UST) database provides information about underground storage tanks on Indian land in EPA Region 8 (Colorado, Montana, North Dakota, South Dakota, Utah, Wyoming and 27 Tribal Nations).

Date of Government Version: 05/01/2017	Source: EPA Region 8
Date Data Arrived at EDR: 07/27/2017	Telephone: 303-312-6137
Date Made Active in Reports: 10/13/2017	Last EDR Contact: 01/23/2018
Number of Days to Update: 78	Next Scheduled EDR Contact: 05/07/2018
	Data Release Frequency: Varies

GOVERNMENT RECORDS SEARCHED / DATA CURRENCY TRACKING

TANKS: Storage Tank Facility Listing

This database contains records of facilities that are or have been regulated under Bulk Storage Program. Tank information for these facilities may not be releasable by the state agency.

Date of Government Version: 12/22/2017	Source: Department of Environmental Conservation
Date Data Arrived at EDR: 12/26/2017	Telephone: 518-402-9543
Date Made Active in Reports: 01/29/2018	Last EDR Contact: 12/26/2017
Number of Days to Update: 34	Next Scheduled EDR Contact: 04/09/2018
	Data Release Frequency: Quarterly

State and tribal institutional control / engineering control registries

RES DECL: Restrictive Declarations Listing

A restrictive declaration is a covenant running with the land which binds the present and future owners of the property. As a condition of certain special permits, the City Planning Commission may require an applicant to sign and record a restrictive declaration that places specified conditions on the future use and development of the property. Certain restrictive declarations are indicated by a D on zoning maps.

Date of Government Version: 11/18/2010	Source: NYC Department of City Planning
Date Data Arrived at EDR: 06/30/2014	Telephone: 212-720-3401
Date Made Active in Reports: 07/21/2014	Last EDR Contact: 12/22/2017
Number of Days to Update: 21	Next Scheduled EDR Contact: 04/02/2018
	Data Release Frequency: Varies

ENV RES DECL: Environmental Restrictive Declarations

The Environmental Restrictive Declarations (ERD) listed were recorded in connection with a zoning action against the noted Tax Blocks and Tax Lots, or portion thereof, and are available in the property records on file at the Office of the City Register for Bronx, Kings, New York and Queens counties or at the Richmond County Clerk's office. They contain environmental requirements with respect to hazardous materials, air quality and/or noise in accordance with Section 11-15 of this Resolution.

Date of Government Version: 06/27/2017	Source: New York City Department of City Planning
Date Data Arrived at EDR: 09/21/2017	Telephone: 212-720-3300
Date Made Active in Reports: 09/22/2017	Last EDR Contact: 12/18/2017
Number of Days to Update: 1	Next Scheduled EDR Contact: 04/02/2018
	Data Release Frequency: Varies

ENG CONTROLS: Registry of Engineering Controls

Environmental Remediation sites that have engineering controls in place.

Date of Government Version: 08/15/2017	Source: Department of Environmental Conservation
Date Data Arrived at EDR: 08/17/2017	Telephone: 518-402-9553
Date Made Active in Reports: 10/24/2017	Last EDR Contact: 08/17/2017
Number of Days to Update: 68	Next Scheduled EDR Contact: 11/27/2017
	Data Release Frequency: Quarterly

INST CONTROL: Registry of Institutional Controls

Environmental Remediation sites that have institutional controls in place.

Date of Government Version: 08/15/2017	Source: Department of Environmental Conservation
Date Data Arrived at EDR: 08/17/2017	Telephone: 518-402-9553
Date Made Active in Reports: 10/24/2017	Last EDR Contact: 08/17/2017
Number of Days to Update: 68	Next Scheduled EDR Contact: 11/27/2017
	Data Release Frequency: Quarterly

State and tribal voluntary cleanup sites

INDIAN VCP R1: Voluntary Cleanup Priority Listing

A listing of voluntary cleanup priority sites located on Indian Land located in Region 1.

GOVERNMENT RECORDS SEARCHED / DATA CURRENCY TRACKING

Date of Government Version: 07/27/2015
Date Data Arrived at EDR: 09/29/2015
Date Made Active in Reports: 02/18/2016
Number of Days to Update: 142

Source: EPA, Region 1
Telephone: 617-918-1102
Last EDR Contact: 12/20/2017
Next Scheduled EDR Contact: 04/09/2018
Data Release Frequency: Varies

VCP NYC: Voluntary Cleanup Program Listing NYC
New York City voluntary cleanup program sites.

Date of Government Version: 10/04/2017
Date Data Arrived at EDR: 10/06/2017
Date Made Active in Reports: 11/13/2017
Number of Days to Update: 38

Source: New York City Office of Environmental Protection
Telephone: 212-788-8841
Last EDR Contact: 12/15/2017
Next Scheduled EDR Contact: 04/02/2018
Data Release Frequency: Varies

INDIAN VCP R7: Voluntary Cleanup Priority Listing

A listing of voluntary cleanup priority sites located on Indian Land located in Region 7.

Date of Government Version: 03/20/2008
Date Data Arrived at EDR: 04/22/2008
Date Made Active in Reports: 05/19/2008
Number of Days to Update: 27

Source: EPA, Region 7
Telephone: 913-551-7365
Last EDR Contact: 04/20/2009
Next Scheduled EDR Contact: 07/20/2009
Data Release Frequency: Varies

VCP: Voluntary Cleanup Agreements

New York established its Voluntary Cleanup Program (VCP) to address the environmental, legal and financial barriers that often hinder the redevelopment and reuse of contaminated properties. The Voluntary Cleanup Program was developed to enhance private sector cleanup of brownfields by enabling parties to remediate sites using private rather than public funds and to reduce the development pressures on "greenfield" sites.

Date of Government Version: 08/15/2017
Date Data Arrived at EDR: 08/17/2017
Date Made Active in Reports: 10/24/2017
Number of Days to Update: 68

Source: Department of Environmental Conservation
Telephone: 518-402-9711
Last EDR Contact: 08/17/2017
Next Scheduled EDR Contact: 11/27/2017
Data Release Frequency: Semi-Annually

State and tribal Brownfields sites

BROWNFIELDS: Brownfields Site List

A Brownfield is any real property where redevelopment or re-use may be complicated by the presence or potential presence of a hazardous waste, petroleum, pollutant, or contaminant.

Date of Government Version: 08/15/2017
Date Data Arrived at EDR: 08/17/2017
Date Made Active in Reports: 10/24/2017
Number of Days to Update: 68

Source: Department of Environmental Conservation
Telephone: 518-402-9764
Last EDR Contact: 08/17/2017
Next Scheduled EDR Contact: 11/27/2017
Data Release Frequency: Semi-Annually

ERP: Environmental Restoration Program Listing

In an effort to spur the cleanup and redevelopment of brownfields, New Yorkers approved a \$200 million Environmental Restoration or Brownfields Fund as part of the \$1.75 billion Clean Water/Clean Air Bond Act of 1996 (1996 Bond Act). Enhancements to the program were enacted on October 7, 2003. Under the Environmental Restoration Program, the State provides grants to municipalities to reimburse up to 90 percent of on-site eligible costs and 100% of off-site eligible costs for site investigation and remediation activities. Once remediated, the property may then be reused for commercial, industrial, residential or public use.

Date of Government Version: 08/15/2017
Date Data Arrived at EDR: 08/17/2017
Date Made Active in Reports: 10/24/2017
Number of Days to Update: 68

Source: Department of Environmental Conservation
Telephone: 518-402-9622
Last EDR Contact: 08/17/2017
Next Scheduled EDR Contact: 11/27/2017
Data Release Frequency: Quarterly

GOVERNMENT RECORDS SEARCHED / DATA CURRENCY TRACKING

ADDITIONAL ENVIRONMENTAL RECORDS

Local Brownfield lists

US BROWNFIELDS: A Listing of Brownfields Sites

Brownfields are real property, the expansion, redevelopment, or reuse of which may be complicated by the presence or potential presence of a hazardous substance, pollutant, or contaminant. Cleaning up and reinvesting in these properties takes development pressures off of undeveloped, open land, and both improves and protects the environment. Assessment, Cleanup and Redevelopment Exchange System (ACRES) stores information reported by EPA Brownfields grant recipients on brownfields properties assessed or cleaned up with grant funding as well as information on Targeted Brownfields Assessments performed by EPA Regions. A listing of ACRES Brownfield sites is obtained from Cleanups in My Community. Cleanups in My Community provides information on Brownfields properties for which information is reported back to EPA, as well as areas served by Brownfields grant programs.

Date of Government Version: 08/21/2017	Source: Environmental Protection Agency
Date Data Arrived at EDR: 09/20/2017	Telephone: 202-566-2777
Date Made Active in Reports: 12/08/2017	Last EDR Contact: 01/19/2018
Number of Days to Update: 79	Next Scheduled EDR Contact: 04/02/2018
	Data Release Frequency: Semi-Annually

Local Lists of Landfill / Solid Waste Disposal Sites

SWTIRE: Registered Waste Tire Storage & Facility List

A listing of facilities registered to accept waste tires.

Date of Government Version: 12/12/2017	Source: Department of Environmental Conservation
Date Data Arrived at EDR: 12/14/2017	Telephone: 518-402-8694
Date Made Active in Reports: 01/31/2018	Last EDR Contact: 12/11/2017
Number of Days to Update: 48	Next Scheduled EDR Contact: 03/26/2018
	Data Release Frequency: No Update Planned

SWRCY: Registered Recycling Facility List

A listing of recycling facilities.

Date of Government Version: 12/08/2017	Source: Department of Environmental Conservation
Date Data Arrived at EDR: 01/02/2018	Telephone: 518-402-8705
Date Made Active in Reports: 01/31/2018	Last EDR Contact: 01/02/2018
Number of Days to Update: 29	Next Scheduled EDR Contact: 04/16/2018
	Data Release Frequency: Quarterly

INDIAN ODI: Report on the Status of Open Dumps on Indian Lands

Location of open dumps on Indian land.

Date of Government Version: 12/31/1998	Source: Environmental Protection Agency
Date Data Arrived at EDR: 12/03/2007	Telephone: 703-308-8245
Date Made Active in Reports: 01/24/2008	Last EDR Contact: 01/30/2018
Number of Days to Update: 52	Next Scheduled EDR Contact: 05/14/2018
	Data Release Frequency: Varies

DEBRIS REGION 9: Torres Martinez Reservation Illegal Dump Site Locations

A listing of illegal dump sites location on the Torres Martinez Indian Reservation located in eastern Riverside County and northern Imperial County, California.

Date of Government Version: 01/12/2009	Source: EPA, Region 9
Date Data Arrived at EDR: 05/07/2009	Telephone: 415-947-4219
Date Made Active in Reports: 09/21/2009	Last EDR Contact: 01/22/2018
Number of Days to Update: 137	Next Scheduled EDR Contact: 05/07/2018
	Data Release Frequency: No Update Planned

ODI: Open Dump Inventory

An open dump is defined as a disposal facility that does not comply with one or more of the Part 257 or Part 258 Subtitle D Criteria.

GOVERNMENT RECORDS SEARCHED / DATA CURRENCY TRACKING

Date of Government Version: 06/30/1985
Date Data Arrived at EDR: 08/09/2004
Date Made Active in Reports: 09/17/2004
Number of Days to Update: 39

Source: Environmental Protection Agency
Telephone: 800-424-9346
Last EDR Contact: 06/09/2004
Next Scheduled EDR Contact: N/A
Data Release Frequency: No Update Planned

IHS OPEN DUMPS: Open Dumps on Indian Land

A listing of all open dumps located on Indian Land in the United States.

Date of Government Version: 04/01/2014
Date Data Arrived at EDR: 08/06/2014
Date Made Active in Reports: 01/29/2015
Number of Days to Update: 176

Source: Department of Health & Human Services, Indian Health Service
Telephone: 301-443-1452
Last EDR Contact: 11/03/2017
Next Scheduled EDR Contact: 02/12/2018
Data Release Frequency: Varies

Local Lists of Hazardous waste / Contaminated Sites

US HIST CDL: National Clandestine Laboratory Register

A listing of clandestine drug lab locations that have been removed from the DEAs National Clandestine Laboratory Register.

Date of Government Version: 07/13/2017
Date Data Arrived at EDR: 09/06/2017
Date Made Active in Reports: 10/06/2017
Number of Days to Update: 30

Source: Drug Enforcement Administration
Telephone: 202-307-1000
Last EDR Contact: 11/28/2017
Next Scheduled EDR Contact: 03/12/2018
Data Release Frequency: No Update Planned

DEL SHWS: Delisted Registry Sites

A database listing of sites delisted from the Registry of Inactive Hazardous Waste Disposal Sites.

Date of Government Version: 08/15/2017
Date Data Arrived at EDR: 08/17/2017
Date Made Active in Reports: 09/22/2017
Number of Days to Update: 36

Source: Department of Environmental Conservation
Telephone: 518-402-9622
Last EDR Contact: 08/17/2017
Next Scheduled EDR Contact: 11/27/2017
Data Release Frequency: Annually

US CDL: Clandestine Drug Labs

A listing of clandestine drug lab locations. The U.S. Department of Justice ("the Department") provides this web site as a public service. It contains addresses of some locations where law enforcement agencies reported they found chemicals or other items that indicated the presence of either clandestine drug laboratories or dumpsites. In most cases, the source of the entries is not the Department, and the Department has not verified the entry and does not guarantee its accuracy. Members of the public must verify the accuracy of all entries by, for example, contacting local law enforcement and local health departments.

Date of Government Version: 07/13/2017
Date Data Arrived at EDR: 09/06/2017
Date Made Active in Reports: 10/06/2017
Number of Days to Update: 30

Source: Drug Enforcement Administration
Telephone: 202-307-1000
Last EDR Contact: 01/19/2018
Next Scheduled EDR Contact: 03/12/2018
Data Release Frequency: Quarterly

Local Lists of Registered Storage Tanks

HIST UST: Historical Petroleum Bulk Storage Database

These facilities have petroleum storage capacities in excess of 1,100 gallons and less than 400,000 gallons. This database contains detailed information per site. It is no longer updated due to the sensitive nature of the information involved. See UST for more current data.

Date of Government Version: 01/01/2002
Date Data Arrived at EDR: 06/02/2006
Date Made Active in Reports: 07/20/2006
Number of Days to Update: 48

Source: Department of Environmental Conservation
Telephone: 518-402-9549
Last EDR Contact: 10/23/2006
Next Scheduled EDR Contact: 01/22/2007
Data Release Frequency: Varies

GOVERNMENT RECORDS SEARCHED / DATA CURRENCY TRACKING

HIST AST: Historical Petroleum Bulk Storage Database

These facilities have petroleum storage capabilities in excess of 1,100 gallons and less than 400,000 gallons. This database contains detailed information per site. No longer updated due to the sensitive nature of the information involved. See AST for more current data.

Date of Government Version: 01/01/2002
Date Data Arrived at EDR: 06/02/2006
Date Made Active in Reports: 07/20/2006
Number of Days to Update: 48

Source: Department of Environmental Conservation
Telephone: 518-402-9549
Last EDR Contact: 10/23/2006
Next Scheduled EDR Contact: 01/22/2007
Data Release Frequency: No Update Planned

Local Land Records

LIENS: Spill Liens Information

Lien information from the Oil Spill Fund.

Date of Government Version: 11/06/2017
Date Data Arrived at EDR: 11/07/2017
Date Made Active in Reports: 11/13/2017
Number of Days to Update: 6

Source: Office of the State Comptroller
Telephone: 518-474-9034
Last EDR Contact: 11/06/2017
Next Scheduled EDR Contact: 02/19/2018
Data Release Frequency: Quarterly

LIENS 2: CERCLA Lien Information

A Federal CERCLA ('Superfund') lien can exist by operation of law at any site or property at which EPA has spent Superfund monies. These monies are spent to investigate and address releases and threatened releases of contamination. CERCLIS provides information as to the identity of these sites and properties.

Date of Government Version: 12/11/2017
Date Data Arrived at EDR: 12/22/2017
Date Made Active in Reports: 01/12/2018
Number of Days to Update: 21

Source: Environmental Protection Agency
Telephone: 202-564-6023
Last EDR Contact: 12/22/2017
Next Scheduled EDR Contact: 05/07/2018
Data Release Frequency: Semi-Annually

Records of Emergency Release Reports

HMIRS: Hazardous Materials Information Reporting System

Hazardous Materials Incident Report System. HMIRS contains hazardous material spill incidents reported to DOT.

Date of Government Version: 09/21/2017
Date Data Arrived at EDR: 09/21/2017
Date Made Active in Reports: 10/13/2017
Number of Days to Update: 22

Source: U.S. Department of Transportation
Telephone: 202-366-4555
Last EDR Contact: 01/19/2018
Next Scheduled EDR Contact: 04/09/2018
Data Release Frequency: Quarterly

SPILLS: Spills Information Database

Data collected on spills reported to NYSDEC as required by one or more of the following: Article 12 of the Navigation Law, 6 NYCRR Section 613.8 (from PBS regs), or 6 NYCRR Section 595.2 (from CBS regs). It includes spills active as of April 1, 1986, as well as spills occurring since this date.

Date of Government Version: 10/31/2017
Date Data Arrived at EDR: 10/31/2017
Date Made Active in Reports: 11/02/2017
Number of Days to Update: 2

Source: Department of Environmental Conservation
Telephone: 518-402-9549
Last EDR Contact: 10/31/2017
Next Scheduled EDR Contact: 11/27/2017
Data Release Frequency: Varies

HIST SPILLS: SPILLS Database

This database contains records of chemical and petroleum spill incidents. Under State law, petroleum and hazardous chemical spills that can impact the waters of the state must be reported by the spiller (and, in some cases, by anyone who has knowledge of the spills). In 2002, the Department of Environmental Conservation stopped providing updates to its original Spills Information Database. This database includes fields that are no longer available from the NYDEC as of January 1, 2002. Current information may be found in the NY SPILLS database. Department of Environmental Conservation.

GOVERNMENT RECORDS SEARCHED / DATA CURRENCY TRACKING

Date of Government Version: 01/01/2002
Date Data Arrived at EDR: 07/08/2005
Date Made Active in Reports: 07/14/2005
Number of Days to Update: 6

Source: Department of Environmental Conservation
Telephone: 518-402-9549
Last EDR Contact: 07/07/2005
Next Scheduled EDR Contact: N/A
Data Release Frequency: No Update Planned

SPILLS 90: SPILLS90 data from FirstSearch

Spills 90 includes those spill and release records available exclusively from FirstSearch databases. Typically, they may include chemical, oil and/or hazardous substance spills recorded after 1990. Duplicate records that are already included in EDR incident and release records are not included in Spills 90.

Date of Government Version: 12/14/2012
Date Data Arrived at EDR: 01/03/2013
Date Made Active in Reports: 02/12/2013
Number of Days to Update: 40

Source: FirstSearch
Telephone: N/A
Last EDR Contact: 01/03/2013
Next Scheduled EDR Contact: N/A
Data Release Frequency: No Update Planned

SPILLS 80: SPILLS80 data from FirstSearch

Spills 80 includes those spill and release records available from FirstSearch databases prior to 1990. Typically, they may include chemical, oil and/or hazardous substance spills recorded before 1990. Duplicate records that are already included in EDR incident and release records are not included in Spills 80.

Date of Government Version: 11/02/2010
Date Data Arrived at EDR: 01/03/2013
Date Made Active in Reports: 03/07/2013
Number of Days to Update: 63

Source: FirstSearch
Telephone: N/A
Last EDR Contact: 01/03/2013
Next Scheduled EDR Contact: N/A
Data Release Frequency: No Update Planned

Other Ascertainable Records

RCRA NonGen / NLR: RCRA - Non Generators / No Longer Regulated

RCRAInfo is EPA's comprehensive information system, providing access to data supporting the Resource Conservation and Recovery Act (RCRA) of 1976 and the Hazardous and Solid Waste Amendments (HSWA) of 1984. The database includes selective information on sites which generate, transport, store, treat and/or dispose of hazardous waste as defined by the Resource Conservation and Recovery Act (RCRA). Non-Generators do not presently generate hazardous waste.

Date of Government Version: 09/13/2017
Date Data Arrived at EDR: 09/26/2017
Date Made Active in Reports: 10/06/2017
Number of Days to Update: 10

Source: Environmental Protection Agency
Telephone: (212) 637-3660
Last EDR Contact: 01/19/2018
Next Scheduled EDR Contact: 04/09/2018
Data Release Frequency: Quarterly

FUDS: Formerly Used Defense Sites

The listing includes locations of Formerly Used Defense Sites properties where the US Army Corps of Engineers is actively working or will take necessary cleanup actions.

Date of Government Version: 01/31/2015
Date Data Arrived at EDR: 07/08/2015
Date Made Active in Reports: 10/13/2015
Number of Days to Update: 97

Source: U.S. Army Corps of Engineers
Telephone: 202-528-4285
Last EDR Contact: 11/22/2017
Next Scheduled EDR Contact: 03/05/2018
Data Release Frequency: Varies

DOD: Department of Defense Sites

This data set consists of federally owned or administered lands, administered by the Department of Defense, that have any area equal to or greater than 640 acres of the United States, Puerto Rico, and the U.S. Virgin Islands.

Date of Government Version: 12/31/2005
Date Data Arrived at EDR: 11/10/2006
Date Made Active in Reports: 01/11/2007
Number of Days to Update: 62

Source: USGS
Telephone: 888-275-8747
Last EDR Contact: 10/13/2017
Next Scheduled EDR Contact: 01/22/2018
Data Release Frequency: Semi-Annually

GOVERNMENT RECORDS SEARCHED / DATA CURRENCY TRACKING

FEDLAND: Federal and Indian Lands

Federally and Indian administrated lands of the United States. Lands included are administrated by: Army Corps of Engineers, Bureau of Reclamation, National Wild and Scenic River, National Wildlife Refuge, Public Domain Land, Wilderness, Wilderness Study Area, Wildlife Management Area, Bureau of Indian Affairs, Bureau of Land Management, Department of Justice, Forest Service, Fish and Wildlife Service, National Park Service.

Date of Government Version: 12/31/2005	Source: U.S. Geological Survey
Date Data Arrived at EDR: 02/06/2006	Telephone: 888-275-8747
Date Made Active in Reports: 01/11/2007	Last EDR Contact: 10/11/2017
Number of Days to Update: 339	Next Scheduled EDR Contact: 01/22/2018
	Data Release Frequency: N/A

SCRD DRYCLEANERS: State Coalition for Remediation of Drycleaners Listing

The State Coalition for Remediation of Drycleaners was established in 1998, with support from the U.S. EPA Office of Superfund Remediation and Technology Innovation. It is comprised of representatives of states with established drycleaner remediation programs. Currently the member states are Alabama, Connecticut, Florida, Illinois, Kansas, Minnesota, Missouri, North Carolina, Oregon, South Carolina, Tennessee, Texas, and Wisconsin.

Date of Government Version: 01/01/2017	Source: Environmental Protection Agency
Date Data Arrived at EDR: 02/03/2017	Telephone: 615-532-8599
Date Made Active in Reports: 04/07/2017	Last EDR Contact: 11/17/2017
Number of Days to Update: 63	Next Scheduled EDR Contact: 02/26/2018
	Data Release Frequency: Varies

US FIN ASSUR: Financial Assurance Information

All owners and operators of facilities that treat, store, or dispose of hazardous waste are required to provide proof that they will have sufficient funds to pay for the clean up, closure, and post-closure care of their facilities.

Date of Government Version: 10/17/2017	Source: Environmental Protection Agency
Date Data Arrived at EDR: 11/01/2017	Telephone: 202-566-1917
Date Made Active in Reports: 12/08/2017	Last EDR Contact: 01/19/2018
Number of Days to Update: 37	Next Scheduled EDR Contact: 04/09/2018
	Data Release Frequency: Quarterly

EPA WATCH LIST: EPA WATCH LIST

EPA maintains a "Watch List" to facilitate dialogue between EPA, state and local environmental agencies on enforcement matters relating to facilities with alleged violations identified as either significant or high priority. Being on the Watch List does not mean that the facility has actually violated the law only that an investigation by EPA or a state or local environmental agency has led those organizations to allege that an unproven violation has in fact occurred. Being on the Watch List does not represent a higher level of concern regarding the alleged violations that were detected, but instead indicates cases requiring additional dialogue between EPA, state and local agencies - primarily because of the length of time the alleged violation has gone unaddressed or unresolved.

Date of Government Version: 08/30/2013	Source: Environmental Protection Agency
Date Data Arrived at EDR: 03/21/2014	Telephone: 617-520-3000
Date Made Active in Reports: 06/17/2014	Last EDR Contact: 01/31/2018
Number of Days to Update: 88	Next Scheduled EDR Contact: 05/21/2018
	Data Release Frequency: Quarterly

2020 COR ACTION: 2020 Corrective Action Program List

The EPA has set ambitious goals for the RCRA Corrective Action program by creating the 2020 Corrective Action Universe. This RCRA cleanup baseline includes facilities expected to need corrective action. The 2020 universe contains a wide variety of sites. Some properties are heavily contaminated while others were contaminated but have since been cleaned up. Still others have not been fully investigated yet, and may require little or no remediation. Inclusion in the 2020 Universe does not necessarily imply failure on the part of a facility to meet its RCRA obligations.

Date of Government Version: 04/22/2013	Source: Environmental Protection Agency
Date Data Arrived at EDR: 03/03/2015	Telephone: 703-308-4044
Date Made Active in Reports: 03/09/2015	Last EDR Contact: 11/09/2017
Number of Days to Update: 6	Next Scheduled EDR Contact: 02/19/2018
	Data Release Frequency: Varies

GOVERNMENT RECORDS SEARCHED / DATA CURRENCY TRACKING

TSCA: Toxic Substances Control Act

Toxic Substances Control Act. TSCA identifies manufacturers and importers of chemical substances included on the TSCA Chemical Substance Inventory list. It includes data on the production volume of these substances by plant site.

Date of Government Version: 12/31/2016	Source: EPA
Date Data Arrived at EDR: 06/21/2017	Telephone: 202-260-5521
Date Made Active in Reports: 01/05/2018	Last EDR Contact: 12/22/2017
Number of Days to Update: 198	Next Scheduled EDR Contact: 04/02/2018
	Data Release Frequency: Every 4 Years

TRIS: Toxic Chemical Release Inventory System

Toxic Release Inventory System. TRIS identifies facilities which release toxic chemicals to the air, water and land in reportable quantities under SARA Title III Section 313.

Date of Government Version: 12/31/2016	Source: EPA
Date Data Arrived at EDR: 01/10/2018	Telephone: 202-566-0250
Date Made Active in Reports: 01/12/2018	Last EDR Contact: 01/10/2018
Number of Days to Update: 2	Next Scheduled EDR Contact: 03/05/2018
	Data Release Frequency: Annually

SSTS: Section 7 Tracking Systems

Section 7 of the Federal Insecticide, Fungicide and Rodenticide Act, as amended (92 Stat. 829) requires all registered pesticide-producing establishments to submit a report to the Environmental Protection Agency by March 1st each year. Each establishment must report the types and amounts of pesticides, active ingredients and devices being produced, and those having been produced and sold or distributed in the past year.

Date of Government Version: 12/31/2009	Source: EPA
Date Data Arrived at EDR: 12/10/2010	Telephone: 202-564-4203
Date Made Active in Reports: 02/25/2011	Last EDR Contact: 01/25/2018
Number of Days to Update: 77	Next Scheduled EDR Contact: 05/07/2018
	Data Release Frequency: Annually

ROD: Records Of Decision

Record of Decision. ROD documents mandate a permanent remedy at an NPL (Superfund) site containing technical and health information to aid in the cleanup.

Date of Government Version: 12/11/2017	Source: EPA
Date Data Arrived at EDR: 12/22/2017	Telephone: 703-416-0223
Date Made Active in Reports: 01/12/2018	Last EDR Contact: 12/22/2017
Number of Days to Update: 21	Next Scheduled EDR Contact: 03/19/2018
	Data Release Frequency: Annually

RMP: Risk Management Plans

GOVERNMENT RECORDS SEARCHED / DATA CURRENCY TRACKING

When Congress passed the Clean Air Act Amendments of 1990, it required EPA to publish regulations and guidance for chemical accident prevention at facilities using extremely hazardous substances. The Risk Management Program Rule (RMP Rule) was written to implement Section 112(r) of these amendments. The rule, which built upon existing industry codes and standards, requires companies of all sizes that use certain flammable and toxic substances to develop a Risk Management Program, which includes a(n): Hazard assessment that details the potential effects of an accidental release, an accident history of the last five years, and an evaluation of worst-case and alternative accidental releases; Prevention program that includes safety precautions and maintenance, monitoring, and employee training measures; and Emergency response program that spells out emergency health care, employee training measures and procedures for informing the public and response agencies (e.g the fire department) should an accident occur.

Date of Government Version: 11/02/2017	Source: Environmental Protection Agency
Date Data Arrived at EDR: 11/17/2017	Telephone: 202-564-8600
Date Made Active in Reports: 12/08/2017	Last EDR Contact: 01/19/2018
Number of Days to Update: 21	Next Scheduled EDR Contact: 05/07/2018
	Data Release Frequency: Varies

RAATS: RCRA Administrative Action Tracking System

RCRA Administration Action Tracking System. RAATS contains records based on enforcement actions issued under RCRA pertaining to major violators and includes administrative and civil actions brought by the EPA. For administration actions after September 30, 1995, data entry in the RAATS database was discontinued. EPA will retain a copy of the database for historical records. It was necessary to terminate RAATS because a decrease in agency resources made it impossible to continue to update the information contained in the database.

Date of Government Version: 04/17/1995	Source: EPA
Date Data Arrived at EDR: 07/03/1995	Telephone: 202-564-4104
Date Made Active in Reports: 08/07/1995	Last EDR Contact: 06/02/2008
Number of Days to Update: 35	Next Scheduled EDR Contact: 09/01/2008
	Data Release Frequency: No Update Planned

PRP: Potentially Responsible Parties

A listing of verified Potentially Responsible Parties

Date of Government Version: 10/25/2013	Source: EPA
Date Data Arrived at EDR: 10/17/2014	Telephone: 202-564-6023
Date Made Active in Reports: 10/20/2014	Last EDR Contact: 12/22/2017
Number of Days to Update: 3	Next Scheduled EDR Contact: 02/19/2018
	Data Release Frequency: Quarterly

PADS: PCB Activity Database System

PCB Activity Database. PADS Identifies generators, transporters, commercial storers and/or brokers and disposers of PCB's who are required to notify the EPA of such activities.

Date of Government Version: 06/01/2017	Source: EPA
Date Data Arrived at EDR: 06/09/2017	Telephone: 202-566-0500
Date Made Active in Reports: 10/13/2017	Last EDR Contact: 01/12/2018
Number of Days to Update: 126	Next Scheduled EDR Contact: 04/23/2018
	Data Release Frequency: Annually

ICIS: Integrated Compliance Information System

The Integrated Compliance Information System (ICIS) supports the information needs of the national enforcement and compliance program as well as the unique needs of the National Pollutant Discharge Elimination System (NPDES) program.

Date of Government Version: 11/18/2016	Source: Environmental Protection Agency
Date Data Arrived at EDR: 11/23/2016	Telephone: 202-564-2501
Date Made Active in Reports: 02/10/2017	Last EDR Contact: 01/09/2018
Number of Days to Update: 79	Next Scheduled EDR Contact: 04/23/2018
	Data Release Frequency: Quarterly

GOVERNMENT RECORDS SEARCHED / DATA CURRENCY TRACKING

FTTS: FIFRA/ TSCA Tracking System - FIFRA (Federal Insecticide, Fungicide, & Rodenticide Act)/TSCA (Toxic Substances Control Act)

FTTS tracks administrative cases and pesticide enforcement actions and compliance activities related to FIFRA, TSCA and EPCRA (Emergency Planning and Community Right-to-Know Act). To maintain currency, EDR contacts the Agency on a quarterly basis.

Date of Government Version: 04/09/2009
Date Data Arrived at EDR: 04/16/2009
Date Made Active in Reports: 05/11/2009
Number of Days to Update: 25

Source: EPA/Office of Prevention, Pesticides and Toxic Substances
Telephone: 202-566-1667
Last EDR Contact: 08/18/2017
Next Scheduled EDR Contact: 12/04/2017
Data Release Frequency: Quarterly

FTTS INSP: FIFRA/ TSCA Tracking System - FIFRA (Federal Insecticide, Fungicide, & Rodenticide Act)/TSCA (Toxic Substances Control Act)

A listing of FIFRA/TSCA Tracking System (FTTS) inspections and enforcements.

Date of Government Version: 04/09/2009
Date Data Arrived at EDR: 04/16/2009
Date Made Active in Reports: 05/11/2009
Number of Days to Update: 25

Source: EPA
Telephone: 202-566-1667
Last EDR Contact: 08/18/2017
Next Scheduled EDR Contact: 12/04/2017
Data Release Frequency: Quarterly

MLTS: Material Licensing Tracking System

MLTS is maintained by the Nuclear Regulatory Commission and contains a list of approximately 8,100 sites which possess or use radioactive materials and which are subject to NRC licensing requirements. To maintain currency, EDR contacts the Agency on a quarterly basis.

Date of Government Version: 08/30/2016
Date Data Arrived at EDR: 09/08/2016
Date Made Active in Reports: 10/21/2016
Number of Days to Update: 43

Source: Nuclear Regulatory Commission
Telephone: 301-415-7169
Last EDR Contact: 01/19/2018
Next Scheduled EDR Contact: 11/20/2017
Data Release Frequency: Quarterly

COAL ASH DOE: Steam-Electric Plant Operation Data

A listing of power plants that store ash in surface ponds.

Date of Government Version: 12/31/2005
Date Data Arrived at EDR: 08/07/2009
Date Made Active in Reports: 10/22/2009
Number of Days to Update: 76

Source: Department of Energy
Telephone: 202-586-8719
Last EDR Contact: 12/05/2017
Next Scheduled EDR Contact: 03/19/2018
Data Release Frequency: Varies

COAL ASH EPA: Coal Combustion Residues Surface Impoundments List

A listing of coal combustion residues surface impoundments with high hazard potential ratings.

Date of Government Version: 07/01/2014
Date Data Arrived at EDR: 09/10/2014
Date Made Active in Reports: 10/20/2014
Number of Days to Update: 40

Source: Environmental Protection Agency
Telephone: N/A
Last EDR Contact: 12/08/2017
Next Scheduled EDR Contact: 03/19/2018
Data Release Frequency: Varies

PCB TRANSFORMER: PCB Transformer Registration Database

The database of PCB transformer registrations that includes all PCB registration submittals.

Date of Government Version: 05/24/2017
Date Data Arrived at EDR: 11/30/2017
Date Made Active in Reports: 12/15/2017
Number of Days to Update: 15

Source: Environmental Protection Agency
Telephone: 202-566-0517
Last EDR Contact: 01/26/2018
Next Scheduled EDR Contact: 05/07/2018
Data Release Frequency: Varies

RADINFO: Radiation Information Database

The Radiation Information Database (RADINFO) contains information about facilities that are regulated by U.S. Environmental Protection Agency (EPA) regulations for radiation and radioactivity.

GOVERNMENT RECORDS SEARCHED / DATA CURRENCY TRACKING

Date of Government Version: 10/02/2017
Date Data Arrived at EDR: 10/05/2017
Date Made Active in Reports: 10/13/2017
Number of Days to Update: 8

Source: Environmental Protection Agency
Telephone: 202-343-9775
Last EDR Contact: 01/04/2018
Next Scheduled EDR Contact: 04/16/2018
Data Release Frequency: Quarterly

HIST FTTS: FIFRA/TSCA Tracking System Administrative Case Listing

A complete administrative case listing from the FIFRA/TSCA Tracking System (FTTS) for all ten EPA regions. The information was obtained from the National Compliance Database (NCDB). NCDB supports the implementation of FIFRA (Federal Insecticide, Fungicide, and Rodenticide Act) and TSCA (Toxic Substances Control Act). Some EPA regions are now closing out records. Because of that, and the fact that some EPA regions are not providing EPA Headquarters with updated records, it was decided to create a HIST FTTS database. It included records that may not be included in the newer FTTS database updates. This database is no longer updated.

Date of Government Version: 10/19/2006
Date Data Arrived at EDR: 03/01/2007
Date Made Active in Reports: 04/10/2007
Number of Days to Update: 40

Source: Environmental Protection Agency
Telephone: 202-564-2501
Last EDR Contact: 12/17/2007
Next Scheduled EDR Contact: 03/17/2008
Data Release Frequency: No Update Planned

HIST FTTS INSP: FIFRA/TSCA Tracking System Inspection & Enforcement Case Listing

A complete inspection and enforcement case listing from the FIFRA/TSCA Tracking System (FTTS) for all ten EPA regions. The information was obtained from the National Compliance Database (NCDB). NCDB supports the implementation of FIFRA (Federal Insecticide, Fungicide, and Rodenticide Act) and TSCA (Toxic Substances Control Act). Some EPA regions are now closing out records. Because of that, and the fact that some EPA regions are not providing EPA Headquarters with updated records, it was decided to create a HIST FTTS database. It included records that may not be included in the newer FTTS database updates. This database is no longer updated.

Date of Government Version: 10/19/2006
Date Data Arrived at EDR: 03/01/2007
Date Made Active in Reports: 04/10/2007
Number of Days to Update: 40

Source: Environmental Protection Agency
Telephone: 202-564-2501
Last EDR Contact: 12/17/2008
Next Scheduled EDR Contact: 03/17/2008
Data Release Frequency: No Update Planned

DOT OPS: Incident and Accident Data

Department of Transportation, Office of Pipeline Safety Incident and Accident data.

Date of Government Version: 07/31/2012
Date Data Arrived at EDR: 08/07/2012
Date Made Active in Reports: 09/18/2012
Number of Days to Update: 42

Source: Department of Transportation, Office of Pipeline Safety
Telephone: 202-366-4595
Last EDR Contact: 01/19/2018
Next Scheduled EDR Contact: 05/14/2018
Data Release Frequency: Varies

CONSENT: Superfund (CERCLA) Consent Decrees

Major legal settlements that establish responsibility and standards for cleanup at NPL (Superfund) sites. Released periodically by United States District Courts after settlement by parties to litigation matters.

Date of Government Version: 09/30/2017
Date Data Arrived at EDR: 11/10/2017
Date Made Active in Reports: 01/12/2018
Number of Days to Update: 63

Source: Department of Justice, Consent Decree Library
Telephone: Varies
Last EDR Contact: 01/04/2018
Next Scheduled EDR Contact: 04/02/2018
Data Release Frequency: Varies

BRS: Biennial Reporting System

The Biennial Reporting System is a national system administered by the EPA that collects data on the generation and management of hazardous waste. BRS captures detailed data from two groups: Large Quantity Generators (LQG) and Treatment, Storage, and Disposal Facilities.

Date of Government Version: 12/31/2015
Date Data Arrived at EDR: 02/22/2017
Date Made Active in Reports: 09/28/2017
Number of Days to Update: 218

Source: EPA/NTIS
Telephone: 800-424-9346
Last EDR Contact: 11/20/2017
Next Scheduled EDR Contact: 03/05/2018
Data Release Frequency: Biennially

GOVERNMENT RECORDS SEARCHED / DATA CURRENCY TRACKING

INDIAN RESERV: Indian Reservations

This map layer portrays Indian administered lands of the United States that have any area equal to or greater than 640 acres.

Date of Government Version: 12/31/2014	Source: USGS
Date Data Arrived at EDR: 07/14/2015	Telephone: 202-208-3710
Date Made Active in Reports: 01/10/2017	Last EDR Contact: 01/09/2018
Number of Days to Update: 546	Next Scheduled EDR Contact: 04/23/2018
	Data Release Frequency: Semi-Annually

FUSRAP: Formerly Utilized Sites Remedial Action Program

DOE established the Formerly Utilized Sites Remedial Action Program (FUSRAP) in 1974 to remediate sites where radioactive contamination remained from Manhattan Project and early U.S. Atomic Energy Commission (AEC) operations.

Date of Government Version: 12/23/2016	Source: Department of Energy
Date Data Arrived at EDR: 12/27/2016	Telephone: 202-586-3559
Date Made Active in Reports: 02/17/2017	Last EDR Contact: 01/19/2018
Number of Days to Update: 52	Next Scheduled EDR Contact: 02/19/2018
	Data Release Frequency: Varies

UMTRA: Uranium Mill Tailings Sites

Uranium ore was mined by private companies for federal government use in national defense programs. When the mills shut down, large piles of the sand-like material (mill tailings) remain after uranium has been extracted from the ore. Levels of human exposure to radioactive materials from the piles are low; however, in some cases tailings were used as construction materials before the potential health hazards of the tailings were recognized.

Date of Government Version: 06/23/2017	Source: Department of Energy
Date Data Arrived at EDR: 10/11/2017	Telephone: 505-845-0011
Date Made Active in Reports: 11/03/2017	Last EDR Contact: 11/22/2017
Number of Days to Update: 23	Next Scheduled EDR Contact: 03/05/2018
	Data Release Frequency: Varies

LEAD SMELTER 1: Lead Smelter Sites

A listing of former lead smelter site locations.

Date of Government Version: 10/10/2017	Source: Environmental Protection Agency
Date Data Arrived at EDR: 11/03/2017	Telephone: 703-603-8787
Date Made Active in Reports: 12/15/2017	Last EDR Contact: 12/22/2017
Number of Days to Update: 42	Next Scheduled EDR Contact: 04/16/2018
	Data Release Frequency: Varies

LEAD SMELTER 2: Lead Smelter Sites

A list of several hundred sites in the U.S. where secondary lead smelting was done from 1931 and 1964. These sites may pose a threat to public health through ingestion or inhalation of contaminated soil or dust

Date of Government Version: 04/05/2001	Source: American Journal of Public Health
Date Data Arrived at EDR: 10/27/2010	Telephone: 703-305-6451
Date Made Active in Reports: 12/02/2010	Last EDR Contact: 12/02/2009
Number of Days to Update: 36	Next Scheduled EDR Contact: N/A
	Data Release Frequency: No Update Planned

US AIRS (AFS): Aerometric Information Retrieval System Facility Subsystem (AFS)

The database is a sub-system of Aerometric Information Retrieval System (AIRS). AFS contains compliance data on air pollution point sources regulated by the U.S. EPA and/or state and local air regulatory agencies. This information comes from source reports by various stationary sources of air pollution, such as electric power plants, steel mills, factories, and universities, and provides information about the air pollutants they produce. Action, air program, air program pollutant, and general level plant data. It is used to track emissions and compliance data from industrial plants.

GOVERNMENT RECORDS SEARCHED / DATA CURRENCY TRACKING

Date of Government Version: 10/12/2016
Date Data Arrived at EDR: 10/26/2016
Date Made Active in Reports: 02/03/2017
Number of Days to Update: 100

Source: EPA
Telephone: 202-564-2496
Last EDR Contact: 09/26/2017
Next Scheduled EDR Contact: 01/08/2018
Data Release Frequency: Annually

US AIRS MINOR: Air Facility System Data

A listing of minor source facilities.

Date of Government Version: 10/12/2016
Date Data Arrived at EDR: 10/26/2016
Date Made Active in Reports: 02/03/2017
Number of Days to Update: 100

Source: EPA
Telephone: 202-564-2496
Last EDR Contact: 09/26/2017
Next Scheduled EDR Contact: 01/08/2018
Data Release Frequency: Annually

US MINES: Mines Master Index File

Contains all mine identification numbers issued for mines active or opened since 1971. The data also includes violation information.

Date of Government Version: 10/29/2017
Date Data Arrived at EDR: 11/28/2017
Date Made Active in Reports: 01/12/2018
Number of Days to Update: 45

Source: Department of Labor, Mine Safety and Health Administration
Telephone: 303-231-5959
Last EDR Contact: 11/28/2017
Next Scheduled EDR Contact: 03/12/2018
Data Release Frequency: Semi-Annually

US MINES 2: Ferrous and Nonferrous Metal Mines Database Listing

This map layer includes ferrous (ferrous metal mines are facilities that extract ferrous metals, such as iron ore or molybdenum) and nonferrous (Nonferrous metal mines are facilities that extract nonferrous metals, such as gold, silver, copper, zinc, and lead) metal mines in the United States.

Date of Government Version: 12/05/2005
Date Data Arrived at EDR: 02/29/2008
Date Made Active in Reports: 04/18/2008
Number of Days to Update: 49

Source: USGS
Telephone: 703-648-7709
Last EDR Contact: 12/01/2017
Next Scheduled EDR Contact: 03/12/2018
Data Release Frequency: Varies

US MINES 3: Active Mines & Mineral Plants Database Listing

Active Mines and Mineral Processing Plant operations for commodities monitored by the Minerals Information Team of the USGS.

Date of Government Version: 04/14/2011
Date Data Arrived at EDR: 06/08/2011
Date Made Active in Reports: 09/13/2011
Number of Days to Update: 97

Source: USGS
Telephone: 703-648-7709
Last EDR Contact: 12/01/2017
Next Scheduled EDR Contact: 03/12/2018
Data Release Frequency: Varies

ABANDONED MINES: Abandoned Mines

An inventory of land and water impacted by past mining (primarily coal mining) is maintained by OSMRE to provide information needed to implement the Surface Mining Control and Reclamation Act of 1977 (SMCRA). The inventory contains information on the location, type, and extent of AML impacts, as well as, information on the cost associated with the reclamation of those problems. The inventory is based upon field surveys by State, Tribal, and OSMRE program officials. It is dynamic to the extent that it is modified as new problems are identified and existing problems are reclaimed.

Date of Government Version: 09/25/2017
Date Data Arrived at EDR: 09/26/2017
Date Made Active in Reports: 10/20/2017
Number of Days to Update: 24

Source: Department of Interior
Telephone: 202-208-2609
Last EDR Contact: 12/19/2017
Next Scheduled EDR Contact: 03/26/2018
Data Release Frequency: Quarterly

GOVERNMENT RECORDS SEARCHED / DATA CURRENCY TRACKING

FINDS: Facility Index System/Facility Registry System

Facility Index System. FINDS contains both facility information and 'pointers' to other sources that contain more detail. EDR includes the following FINDS databases in this report: PCS (Permit Compliance System), AIRS (Aerometric Information Retrieval System), DOCKET (Enforcement Docket used to manage and track information on civil judicial enforcement cases for all environmental statutes), FURS (Federal Underground Injection Control), C-DOCKET (Criminal Docket System used to track criminal enforcement actions for all environmental statutes), FFIS (Federal Facilities Information System), STATE (State Environmental Laws and Statutes), and PADS (PCB Activity Data System).

Date of Government Version: 07/23/2017	Source: EPA
Date Data Arrived at EDR: 09/06/2017	Telephone: (212) 637-3000
Date Made Active in Reports: 09/15/2017	Last EDR Contact: 01/19/2018
Number of Days to Update: 9	Next Scheduled EDR Contact: 03/19/2018
	Data Release Frequency: Quarterly

DOCKET HWC: Hazardous Waste Compliance Docket Listing

A complete list of the Federal Agency Hazardous Waste Compliance Docket Facilities.

Date of Government Version: 06/27/2017	Source: Environmental Protection Agency
Date Data Arrived at EDR: 11/21/2017	Telephone: 202-564-0527
Date Made Active in Reports: 01/12/2018	Last EDR Contact: 01/19/2018
Number of Days to Update: 52	Next Scheduled EDR Contact: 03/12/2018
	Data Release Frequency: Varies

UXO: Unexploded Ordnance Sites

A listing of unexploded ordnance site locations

Date of Government Version: 09/30/2016	Source: Department of Defense
Date Data Arrived at EDR: 10/31/2017	Telephone: 703-704-1564
Date Made Active in Reports: 01/12/2018	Last EDR Contact: 01/02/2018
Number of Days to Update: 73	Next Scheduled EDR Contact: 04/30/2018
	Data Release Frequency: Varies

ECHO: Enforcement & Compliance History Information

ECHO provides integrated compliance and enforcement information for about 800,000 regulated facilities nationwide.

Date of Government Version: 09/02/2017	Source: Environmental Protection Agency
Date Data Arrived at EDR: 09/06/2017	Telephone: 202-564-2280
Date Made Active in Reports: 10/20/2017	Last EDR Contact: 01/19/2018
Number of Days to Update: 44	Next Scheduled EDR Contact: 03/19/2018
	Data Release Frequency: Quarterly

FUELS PROGRAM: EPA Fuels Program Registered Listing

This listing includes facilities that are registered under the Part 80 (Code of Federal Regulations) EPA Fuels Programs. All companies now are required to submit new and updated registrations.

Date of Government Version: 11/20/2017	Source: EPA
Date Data Arrived at EDR: 11/20/2017	Telephone: 800-385-6164
Date Made Active in Reports: 01/12/2018	Last EDR Contact: 01/19/2018
Number of Days to Update: 53	Next Scheduled EDR Contact: 03/05/2018
	Data Release Frequency: Quarterly

AIRS: Air Emissions Data

Point source emissions inventory data.

Date of Government Version: 11/06/2017	Source: Department of Environmental Conservation
Date Data Arrived at EDR: 11/07/2017	Telephone: 518-402-8452
Date Made Active in Reports: 11/13/2017	Last EDR Contact: 01/22/2018
Number of Days to Update: 6	Next Scheduled EDR Contact: 05/07/2018
	Data Release Frequency: Annually

GOVERNMENT RECORDS SEARCHED / DATA CURRENCY TRACKING

COAL ASH: Coal Ash Disposal Site Listing

A listing of coal ash disposal site locations.

Date of Government Version: 09/25/2017

Date Data Arrived at EDR: 09/26/2017

Date Made Active in Reports: 10/12/2017

Number of Days to Update: 16

Source: Department of Environmental Conservation

Telephone: 518-402-8660

Last EDR Contact: 01/02/2018

Next Scheduled EDR Contact: 04/16/2018

Data Release Frequency: Quarterly

DRYCLEANERS: Registered Drycleaners

A listing of all registered drycleaning facilities.

Date of Government Version: 11/22/2017

Date Data Arrived at EDR: 12/14/2017

Date Made Active in Reports: 01/29/2018

Number of Days to Update: 46

Source: Department of Environmental Conservation

Telephone: 518-402-8403

Last EDR Contact: 12/08/2017

Next Scheduled EDR Contact: 03/26/2018

Data Release Frequency: Annually

E DESIGNATION: E DESIGNATION SITE LISTING

The (E (Environmental)) designation would ensure that sampling and remediation take place on the subject properties, and would avoid any significant impacts related to hazardous materials at these locations. The (E) designations would require that the fee owner of the sites conduct a testing and sampling protocol, and remediation where appropriate, to the satisfaction of the NYCDEP before the issuance of a building permit by the Department of Buildings pursuant to the provisions of Section 11-15 of the Zoning Resolution (Environmental Requirements). The (E) designations also include a mandatory construction-related health and safety plan which must be approved by NYCDEP.

Date of Government Version: 10/31/2017

Date Data Arrived at EDR: 12/20/2017

Date Made Active in Reports: 01/29/2018

Number of Days to Update: 40

Source: New York City Department of City Planning

Telephone: 718-595-6658

Last EDR Contact: 12/18/2017

Next Scheduled EDR Contact: 04/02/2018

Data Release Frequency: Semi-Annually

Financial Assurance 1: Financial Assurance Information Listing

Financial assurance information.

Date of Government Version: 12/01/2017

Date Data Arrived at EDR: 01/02/2018

Date Made Active in Reports: 01/31/2018

Number of Days to Update: 29

Source: Department of Environmental Conservation

Telephone: 518-402-8660

Last EDR Contact: 01/02/2018

Next Scheduled EDR Contact: 04/16/2018

Data Release Frequency: Quarterly

Financial Assurance 2: Financial Assurance Information Listing

A listing of financial assurance information for hazardous waste facilities. Financial assurance is intended to ensure that resources are available to pay for the cost of closure, post-closure care, and corrective measures if the owner or operator of a regulated facility is unable or unwilling to pay.

Date of Government Version: 03/09/2017

Date Data Arrived at EDR: 04/12/2017

Date Made Active in Reports: 10/13/2017

Number of Days to Update: 184

Source: Department of Environmental Conservation

Telephone: 518-402-8712

Last EDR Contact: 12/08/2017

Next Scheduled EDR Contact: 03/26/2018

Data Release Frequency: Varies

HSWDS: Hazardous Substance Waste Disposal Site Inventory

The list includes any known or suspected hazardous substance waste disposal sites. Also included are sites delisted from the Registry of Inactive Hazardous Waste Disposal Sites and non-Registry sites that U.S. EPA Preliminary Assessment (PA) reports or Site Investigation (SI) reports were prepared. Hazardous Substance Waste Disposal Sites are eligible to be Superfund sites now that the New York State Superfund has been refinanced and changed. This means that the study inventory has served its purpose and will no longer be maintained as a separate entity. The last version of the study inventory is frozen in time. The sites on the study will not automatically be made Superfund sites, rather each site will be further evaluated for listing on the Registry. So overtime they will be added to the registry or not.

GOVERNMENT RECORDS SEARCHED / DATA CURRENCY TRACKING

Date of Government Version: 01/01/2003
Date Data Arrived at EDR: 10/20/2006
Date Made Active in Reports: 11/30/2006
Number of Days to Update: 41

Source: Department of Environmental Conservation
Telephone: 518-402-9564
Last EDR Contact: 05/26/2009
Next Scheduled EDR Contact: 08/24/2009
Data Release Frequency: No Update Planned

NY MANIFEST: Facility and Manifest Data

Manifest is a document that lists and tracks hazardous waste from the generator through transporters to a TSD facility.

Date of Government Version: 10/01/2017
Date Data Arrived at EDR: 11/01/2017
Date Made Active in Reports: 11/13/2017
Number of Days to Update: 12

Source: Department of Environmental Conservation
Telephone: 518-402-8651
Last EDR Contact: 01/31/2018
Next Scheduled EDR Contact: 05/14/2018
Data Release Frequency: Quarterly

SPDES: State Pollutant Discharge Elimination System

New York State has a state program which has been approved by the United States Environmental Protection Agency for the control of wastewater and stormwater discharges in accordance with the Clean Water Act. Under New York State law the program is known as the State Pollutant Discharge Elimination System (SPDES) and is broader in scope than that required by the Clean Water Act in that it controls point source discharges to groundwaters as well as surface waters.

Date of Government Version: 10/25/2017
Date Data Arrived at EDR: 10/27/2017
Date Made Active in Reports: 11/28/2017
Number of Days to Update: 32

Source: Department of Environmental Conservation
Telephone: 518-402-8233
Last EDR Contact: 01/22/2018
Next Scheduled EDR Contact: 05/07/2018
Data Release Frequency: No Update Planned

VAPOR REOPENED: Vapor Intrusion Legacy Site List

New York is currently re-evaluating previous assumptions and decisions regarding the potential for soil vapor intrusion exposures at sites. As a result, all past, current, and future contaminated sites will be evaluated to determine whether these sites have the potential for exposures related to soil vapor intrusion.

Date of Government Version: 05/01/2017
Date Data Arrived at EDR: 05/18/2017
Date Made Active in Reports: 09/22/2017
Number of Days to Update: 127

Source: Department of Environmental Conservation
Telephone: 518-402-9814
Last EDR Contact: 11/17/2017
Next Scheduled EDR Contact: 02/26/2018
Data Release Frequency: Varies

UIC: Underground Injection Control Wells

A listing of enhanced oil recovery underground injection wells.

Date of Government Version: 12/03/2017
Date Data Arrived at EDR: 12/06/2017
Date Made Active in Reports: 01/31/2018
Number of Days to Update: 56

Source: Department of Environmental Conservation
Telephone: 518-402-8056
Last EDR Contact: 12/06/2017
Next Scheduled EDR Contact: 03/19/2018
Data Release Frequency: Quarterly

EDR HIGH RISK HISTORICAL RECORDS

EDR Exclusive Records

EDR MGP: EDR Proprietary Manufactured Gas Plants

The EDR Proprietary Manufactured Gas Plant Database includes records of coal gas plants (manufactured gas plants) compiled by EDR's researchers. Manufactured gas sites were used in the United States from the 1800's to 1950's to produce a gas that could be distributed and used as fuel. These plants used whale oil, rosin, coal, or a mixture of coal, oil, and water that also produced a significant amount of waste. Many of the byproducts of the gas production, such as coal tar (oily waste containing volatile and non-volatile chemicals), sludges, oils and other compounds are potentially hazardous to human health and the environment. The byproduct from this process was frequently disposed of directly at the plant site and can remain or spread slowly, serving as a continuous source of soil and groundwater contamination.

GOVERNMENT RECORDS SEARCHED / DATA CURRENCY TRACKING

Date of Government Version: N/A
Date Data Arrived at EDR: N/A
Date Made Active in Reports: N/A
Number of Days to Update: N/A

Source: EDR, Inc.
Telephone: N/A
Last EDR Contact: N/A
Next Scheduled EDR Contact: N/A
Data Release Frequency: No Update Planned

EDR Hist Auto: EDR Exclusive Historical Auto Stations

EDR has searched selected national collections of business directories and has collected listings of potential gas station/filling station/service station sites that were available to EDR researchers. EDR's review was limited to those categories of sources that might, in EDR's opinion, include gas station/filling station/service station establishments. The categories reviewed included, but were not limited to gas, gas station, gasoline station, filling station, auto, automobile repair, auto service station, service station, etc. This database falls within a category of information EDR classifies as "High Risk Historical Records", or HRHR. EDR's HRHR effort presents unique and sometimes proprietary data about past sites and operations that typically create environmental concerns, but may not show up in current government records searches.

Date of Government Version: N/A
Date Data Arrived at EDR: N/A
Date Made Active in Reports: N/A
Number of Days to Update: N/A

Source: EDR, Inc.
Telephone: N/A
Last EDR Contact: N/A
Next Scheduled EDR Contact: N/A
Data Release Frequency: Varies

EDR Hist Cleaner: EDR Exclusive Historical Cleaners

EDR has searched selected national collections of business directories and has collected listings of potential dry cleaner sites that were available to EDR researchers. EDR's review was limited to those categories of sources that might, in EDR's opinion, include dry cleaning establishments. The categories reviewed included, but were not limited to dry cleaners, cleaners, laundry, laundromat, cleaning/laundry, wash & dry etc. This database falls within a category of information EDR classifies as "High Risk Historical Records", or HRHR. EDR's HRHR effort presents unique and sometimes proprietary data about past sites and operations that typically create environmental concerns, but may not show up in current government records searches.

Date of Government Version: N/A
Date Data Arrived at EDR: N/A
Date Made Active in Reports: N/A
Number of Days to Update: N/A

Source: EDR, Inc.
Telephone: N/A
Last EDR Contact: N/A
Next Scheduled EDR Contact: N/A
Data Release Frequency: Varies

EDR RECOVERED GOVERNMENT ARCHIVES

Exclusive Recovered Govt. Archives

RGA HWS: Recovered Government Archive State Hazardous Waste Facilities List

The EDR Recovered Government Archive State Hazardous Waste database provides a list of SHWS incidents derived from historical databases and includes many records that no longer appear in current government lists. Compiled from Records formerly available from the Department of Environmental Conservation in New York.

Date of Government Version: N/A
Date Data Arrived at EDR: 07/01/2013
Date Made Active in Reports: 12/30/2013
Number of Days to Update: 182

Source: Department of Environmental Conservation
Telephone: N/A
Last EDR Contact: 06/01/2012
Next Scheduled EDR Contact: N/A
Data Release Frequency: Varies

RGA LF: Recovered Government Archive Solid Waste Facilities List

The EDR Recovered Government Archive Landfill database provides a list of landfills derived from historical databases and includes many records that no longer appear in current government lists. Compiled from Records formerly available from the Department of Environmental Conservation in New York.

Date of Government Version: N/A
Date Data Arrived at EDR: 07/01/2013
Date Made Active in Reports: 01/10/2014
Number of Days to Update: 193

Source: Department of Environmental Conservation
Telephone: N/A
Last EDR Contact: 06/01/2012
Next Scheduled EDR Contact: N/A
Data Release Frequency: Varies

GOVERNMENT RECORDS SEARCHED / DATA CURRENCY TRACKING

COUNTY RECORDS

CORTLAND COUNTY:

Cortland County Storage Tank Listing

A listing of aboveground storage tank sites located in Cortland County.

Date of Government Version: 09/26/2017	Source: Cortland County Health Department
Date Data Arrived at EDR: 11/20/2017	Telephone: 607-753-5035
Date Made Active in Reports: 11/29/2017	Last EDR Contact: 01/29/2018
Number of Days to Update: 9	Next Scheduled EDR Contact: 05/14/2018
	Data Release Frequency: Quarterly

Cortland County Storage Tank Listing

A listing of underground storage tank sites located in Cortland County.

Date of Government Version: 09/26/2017	Source: Cortland County Health Department
Date Data Arrived at EDR: 11/20/2017	Telephone: 607-753-5035
Date Made Active in Reports: 11/29/2017	Last EDR Contact: 01/29/2018
Number of Days to Update: 9	Next Scheduled EDR Contact: 05/14/2018
	Data Release Frequency: Quarterly

NASSAU COUNTY:

Registered Tank Database

A listing of aboveground storage tank sites located in Nassau County.

Date of Government Version: 01/09/2017	Source: Nassau County Health Department
Date Data Arrived at EDR: 01/11/2017	Telephone: 516-571-3314
Date Made Active in Reports: 02/15/2017	Last EDR Contact: 01/29/2018
Number of Days to Update: 35	Next Scheduled EDR Contact: 05/14/2018
	Data Release Frequency: No Update Planned

Storage Tank Database

A listing of aboveground storage tank sites located in Nassau County.

Date of Government Version: 02/15/2011	Source: Nassau County Office of the Fire Marshal
Date Data Arrived at EDR: 02/23/2011	Telephone: 516-572-1000
Date Made Active in Reports: 03/29/2011	Last EDR Contact: 01/29/2018
Number of Days to Update: 34	Next Scheduled EDR Contact: 05/14/2018
	Data Release Frequency: Varies

Registered Tank Database in Nassau County

A listing of facilities in Nassau County with storage tanks.

Date of Government Version: 01/09/2017	Source: Nassau County Department of Health
Date Data Arrived at EDR: 01/11/2017	Telephone: 516-227-9691
Date Made Active in Reports: 02/15/2017	Last EDR Contact: 01/29/2018
Number of Days to Update: 35	Next Scheduled EDR Contact: 05/14/2018
	Data Release Frequency: Varies

Registered Tank Database

A listing of underground storage tank sites located in Nassau County.

Date of Government Version: 01/09/2017	Source: Nassau County Health Department
Date Data Arrived at EDR: 01/11/2017	Telephone: 516-571-3314
Date Made Active in Reports: 02/15/2017	Last EDR Contact: 01/29/2018
Number of Days to Update: 35	Next Scheduled EDR Contact: 05/14/2018
	Data Release Frequency: No Update Planned

GOVERNMENT RECORDS SEARCHED / DATA CURRENCY TRACKING

Storage Tank Database

A listing of underground storage tank sites located in Nassau County.

Date of Government Version: 02/15/2011	Source: Nassau County Office of the Fire Marshal
Date Data Arrived at EDR: 02/23/2011	Telephone: 516-572-1000
Date Made Active in Reports: 03/29/2011	Last EDR Contact: 01/29/2018
Number of Days to Update: 34	Next Scheduled EDR Contact: 05/14/2018
	Data Release Frequency: Varies

ROCKLAND COUNTY:

Petroleum Bulk Storage Database

A listing of aboveground storage tank sites located in Rockland County.

Date of Government Version: 02/02/2017	Source: Rockland County Health Department
Date Data Arrived at EDR: 03/17/2017	Telephone: 914-364-2605
Date Made Active in Reports: 09/22/2017	Last EDR Contact: 12/04/2017
Number of Days to Update: 189	Next Scheduled EDR Contact: 03/19/2018
	Data Release Frequency: Quarterly

Petroleum Bulk Storage Database

A listing of underground storage tank sites located in Rockland County.

Date of Government Version: 02/02/2017	Source: Rockland County Health Department
Date Data Arrived at EDR: 03/17/2017	Telephone: 914-364-2605
Date Made Active in Reports: 09/22/2017	Last EDR Contact: 12/04/2017
Number of Days to Update: 189	Next Scheduled EDR Contact: 03/19/2018
	Data Release Frequency: Quarterly

SUFFOLK COUNTY:

Storage Tank Database

A listing of aboveground storage tank sites located in Suffolk County.

Date of Government Version: 03/03/2015	Source: Suffolk County Department of Health Services
Date Data Arrived at EDR: 03/10/2015	Telephone: 631-854-2521
Date Made Active in Reports: 03/23/2015	Last EDR Contact: 01/29/2018
Number of Days to Update: 13	Next Scheduled EDR Contact: 05/14/2018
	Data Release Frequency: No Update Planned

Storage Tank Database

A listing of underground storage tank sites located in Suffolk County.

Date of Government Version: 03/03/2015	Source: Suffolk County Department of Health Services
Date Data Arrived at EDR: 03/10/2015	Telephone: 631-854-2521
Date Made Active in Reports: 03/23/2015	Last EDR Contact: 01/29/2018
Number of Days to Update: 13	Next Scheduled EDR Contact: 05/14/2018
	Data Release Frequency: No Update Planned

WESTCHESTER COUNTY:

Listing of Storage Tanks

A listing of aboveground storage tank sites located in Westchester County.

Date of Government Version: 10/19/2017	Source: Westchester County Department of Health
Date Data Arrived at EDR: 11/21/2017	Telephone: 914-813-5161
Date Made Active in Reports: 11/29/2017	Last EDR Contact: 01/29/2018
Number of Days to Update: 8	Next Scheduled EDR Contact: 05/14/2018
	Data Release Frequency: Semi-Annually

GOVERNMENT RECORDS SEARCHED / DATA CURRENCY TRACKING

Listing of Storage Tanks

A listing of underground storage tank sites located in Westchester County.

Date of Government Version: 10/19/2017
Date Data Arrived at EDR: 11/21/2017
Date Made Active in Reports: 11/29/2017
Number of Days to Update: 8

Source: Westchester County Department of Health
Telephone: 914-813-5161
Last EDR Contact: 01/29/2018
Next Scheduled EDR Contact: 05/14/2018
Data Release Frequency: Semi-Annually

OTHER DATABASE(S)

Depending on the geographic area covered by this report, the data provided in these specialty databases may or may not be complete. For example, the existence of wetlands information data in a specific report does not mean that all wetlands in the area covered by the report are included. Moreover, the absence of any reported wetlands information does not necessarily mean that wetlands do not exist in the area covered by the report.

CT MANIFEST: Hazardous Waste Manifest Data

Facility and manifest data. Manifest is a document that lists and tracks hazardous waste from the generator through transporters to a tsd facility.

Date of Government Version: 11/11/2017
Date Data Arrived at EDR: 11/14/2017
Date Made Active in Reports: 12/18/2017
Number of Days to Update: 34

Source: Department of Energy & Environmental Protection
Telephone: 860-424-3375
Last EDR Contact: 11/14/2017
Next Scheduled EDR Contact: 02/26/2018
Data Release Frequency: No Update Planned

NJ MANIFEST: Manifest Information

Hazardous waste manifest information.

Date of Government Version: 12/31/2016
Date Data Arrived at EDR: 04/11/2017
Date Made Active in Reports: 07/27/2017
Number of Days to Update: 107

Source: Department of Environmental Protection
Telephone: N/A
Last EDR Contact: 01/05/2018
Next Scheduled EDR Contact: 04/23/2018
Data Release Frequency: Annually

PA MANIFEST: Manifest Information

Hazardous waste manifest information.

Date of Government Version: 12/31/2016
Date Data Arrived at EDR: 07/25/2017
Date Made Active in Reports: 09/25/2017
Number of Days to Update: 62

Source: Department of Environmental Protection
Telephone: 717-783-8990
Last EDR Contact: 01/16/2018
Next Scheduled EDR Contact: 04/30/2018
Data Release Frequency: Annually

RI MANIFEST: Manifest information

Hazardous waste manifest information

Date of Government Version: 12/31/2013
Date Data Arrived at EDR: 06/19/2015
Date Made Active in Reports: 07/15/2015
Number of Days to Update: 26

Source: Department of Environmental Management
Telephone: 401-222-2797
Last EDR Contact: 11/16/2017
Next Scheduled EDR Contact: 03/05/2018
Data Release Frequency: Annually

VT MANIFEST: Hazardous Waste Manifest Data

Hazardous waste manifest information.

Date of Government Version: 08/29/2017
Date Data Arrived at EDR: 09/08/2017
Date Made Active in Reports: 11/10/2017
Number of Days to Update: 63

Source: Department of Environmental Conservation
Telephone: 802-241-3443
Last EDR Contact: 01/12/2018
Next Scheduled EDR Contact: 04/30/2018
Data Release Frequency: Annually

GOVERNMENT RECORDS SEARCHED / DATA CURRENCY TRACKING

WI MANIFEST: Manifest Information

Hazardous waste manifest information.

Date of Government Version: 12/31/2016

Date Data Arrived at EDR: 04/13/2017

Date Made Active in Reports: 07/14/2017

Number of Days to Update: 92

Source: Department of Natural Resources

Telephone: N/A

Last EDR Contact: 12/11/2017

Next Scheduled EDR Contact: 03/26/2018

Data Release Frequency: Annually

Oil/Gas Pipelines

Source: PennWell Corporation

Petroleum Bundle (Crude Oil, Refined Products, Petrochemicals, Gas Liquids (LPG/NGL), and Specialty Gases (Miscellaneous)) N = Natural Gas Bundle (Natural Gas, Gas Liquids (LPG/NGL), and Specialty Gases (Miscellaneous)). This map includes information copyrighted by PennWell Corporation. This information is provided on a best effort basis and PennWell Corporation does not guarantee its accuracy nor warrant its fitness for any particular purpose. Such information has been reprinted with the permission of PennWell.

Electric Power Transmission Line Data

Source: PennWell Corporation

This map includes information copyrighted by PennWell Corporation. This information is provided on a best effort basis and PennWell Corporation does not guarantee its accuracy nor warrant its fitness for any particular purpose. Such information has been reprinted with the permission of PennWell.

Sensitive Receptors: There are individuals deemed sensitive receptors due to their fragile immune systems and special sensitivity to environmental discharges. These sensitive receptors typically include the elderly, the sick, and children. While the location of all sensitive receptors cannot be determined, EDR indicates those buildings and facilities - schools, daycares, hospitals, medical centers, and nursing homes - where individuals who are sensitive receptors are likely to be located.

AHA Hospitals:

Source: American Hospital Association, Inc.

Telephone: 312-280-5991

The database includes a listing of hospitals based on the American Hospital Association's annual survey of hospitals.

Medical Centers: Provider of Services Listing

Source: Centers for Medicare & Medicaid Services

Telephone: 410-786-3000

A listing of hospitals with Medicare provider number, produced by Centers of Medicare & Medicaid Services, a federal agency within the U.S. Department of Health and Human Services.

Nursing Homes

Source: National Institutes of Health

Telephone: 301-594-6248

Information on Medicare and Medicaid certified nursing homes in the United States.

Public Schools

Source: National Center for Education Statistics

Telephone: 202-502-7300

The National Center for Education Statistics' primary database on elementary and secondary public education in the United States. It is a comprehensive, annual, national statistical database of all public elementary and secondary schools and school districts, which contains data that are comparable across all states.

Private Schools

Source: National Center for Education Statistics

Telephone: 202-502-7300

The National Center for Education Statistics' primary database on private school locations in the United States.

Daycare Centers: Day Care Providers

Source: Department of Health

Telephone: 212-676-2444

Flood Zone Data: This data was obtained from the Federal Emergency Management Agency (FEMA). It depicts 100-year and 500-year flood zones as defined by FEMA. It includes the National Flood Hazard Layer (NFHL) which incorporates Flood Insurance Rate Map (FIRM) data and Q3 data from FEMA in areas not covered by NFHL.

Source: FEMA

Telephone: 877-336-2627

Date of Government Version: 2003, 2015

GOVERNMENT RECORDS SEARCHED / DATA CURRENCY TRACKING

NWI: National Wetlands Inventory. This data, available in select counties across the country, was obtained by EDR in 2002, 2005 and 2010 from the U.S. Fish and Wildlife Service.

State Wetlands Data: Freshwater Wetlands
Source: Department of Environmental Conservation
Telephone: 518-402-8961

Current USGS 7.5 Minute Topographic Map
Source: U.S. Geological Survey

STREET AND ADDRESS INFORMATION

© 2015 TomTom North America, Inc. All rights reserved. This material is proprietary and the subject of copyright protection and other intellectual property rights owned by or licensed to Tele Atlas North America, Inc. The use of this material is subject to the terms of a license agreement. You will be held liable for any unauthorized copying or disclosure of this material.

APPENDIX B

ENVIRONMENTAL/GOVERNMENT AGENCY INFORMATION

Nick A. Suraci

From: New York DEC Support <newyorkdec@mycusthelp.net>
Sent: Monday, February 05, 2018 9:16 AM
To: Nick A. Suraci
Subject: Freedom of Information Law Request :: W031204-011018

--- Please respond above this line ---



Region 9 - Buffalo
P: 716 851-7220 | F:
www.dec.ny.gov

RE: PUBLIC RECORDS REQUEST of 1/10/2018, Reference # W031204-011018

Dear Mr. Nick Suraci,

I write in response to your Freedom of Information Law (FOIL) request seeking:
We are performing a Phase I Environmental Site Assessment and would like any and all files from the various Departments for the following property: 1200-1220 Jefferson Avenue, and 328 Northhampton Buffalo, NY SBL nos: 100.57-2-33, 100.57-2-34, 100.57-2-36, 100.57-2-37, 100.57-2-35, 100.57-2-38.

A diligent search of the files maintained by DEC produced no responsive records.

If I can be of further assistance, please contact me at 716 851-7220 and reference FOIL W031204-011018.

Sincerely,
Region 9 FOIL Coordinator



Nick A. Suraci

From: New York DEC Support <newyorkdec@mycusthelp.net>
Sent: Friday, February 02, 2018 4:09 PM
To: Nick A. Suraci
Subject: Freedom of Information Law Request :: W031204-011018

--- Please respond above this line ---



Region 9 - Buffalo
P: 716 851-7220 | F:
www.dec.ny.gov

RE: PUBLIC RECORDS REQUEST of 1/10/2018, Reference # W031204-011018

Dear. Nick,

There is currently no NYSDEC-regulated freshwater wetland within or adjacent to the 1200-1220 Jefferson Avenue and 328 Northhampton Buffalo, NY parcel. Therefore, the Region 9 Bureau of Wildlife has no freshwater wetland files or records for the property. We recommend contacting the U.S. Army Corps of Engineers at 716-879-4330 regarding the potential for federally-regulated wetlands.



APPENDIX C

HISTORIC AERIAL PHOTOGRAPHS



1200 Jefferson Avenue

1200 Jefferson Avenue

Buffalo, NY 14208

Inquiry Number: 4990067.9

July 11, 2017

The EDR Aerial Photo Decade Package



6 Armstrong Road, 4th floor
Shelton, CT 06484
Toll Free: 800.352.0050
www.edrnet.com

EDR Aerial Photo Decade Package

07/11/17

Site Name:

1200 Jefferson Avenue
1200 Jefferson Avenue
Buffalo, NY 14208
EDR Inquiry # 4990067.9

Client Name:

TurnKey Environmental Restoration, LLC
2558 Hamburg Turnpike Suite 300
Buffalo, NY 14218
Contact: Chester Hochreiter



Environmental Data Resources, Inc. (EDR) Aerial Photo Decade Package is a screening tool designed to assist environmental professionals in evaluating potential liability on a target property resulting from past activities. EDR's professional researchers provide digitally reproduced historical aerial photographs, and when available, provide one photo per decade.

Search Results:

<u>Year</u>	<u>Scale</u>	<u>Details</u>	<u>Source</u>
2011	1"=500'	Flight Year: 2011	USDA/NAIP
2009	1"=500'	Flight Year: 2009	USDA/NAIP
2008	1"=500'	Flight Year: 2008	USDA/NAIP
2006	1"=500'	Flight Year: 2006	USDA/NAIP
1995	1"=500'	Acquisition Date: March 28, 1995	USGS/DOQQ
1985	1"=500'	Flight Date: April 27, 1985	USGS
1983	1"=500'	Flight Date: March 17, 1983	USDA
1978	1"=500'	Flight Date: October 31, 1978	USDA
1970	1"=500'	Flight Date: June 23, 1970	USGS
1966	1"=500'	Flight Date: June 12, 1966	USDA
1962	1"=500'	Flight Date: November 26, 1962	USGS
1959	1"=500'	Flight Date: May 08, 1959	USDA
1951	1"=500'	Flight Date: October 14, 1951	USDA
1938	1"=500'	Flight Date: August 03, 1938	USDA

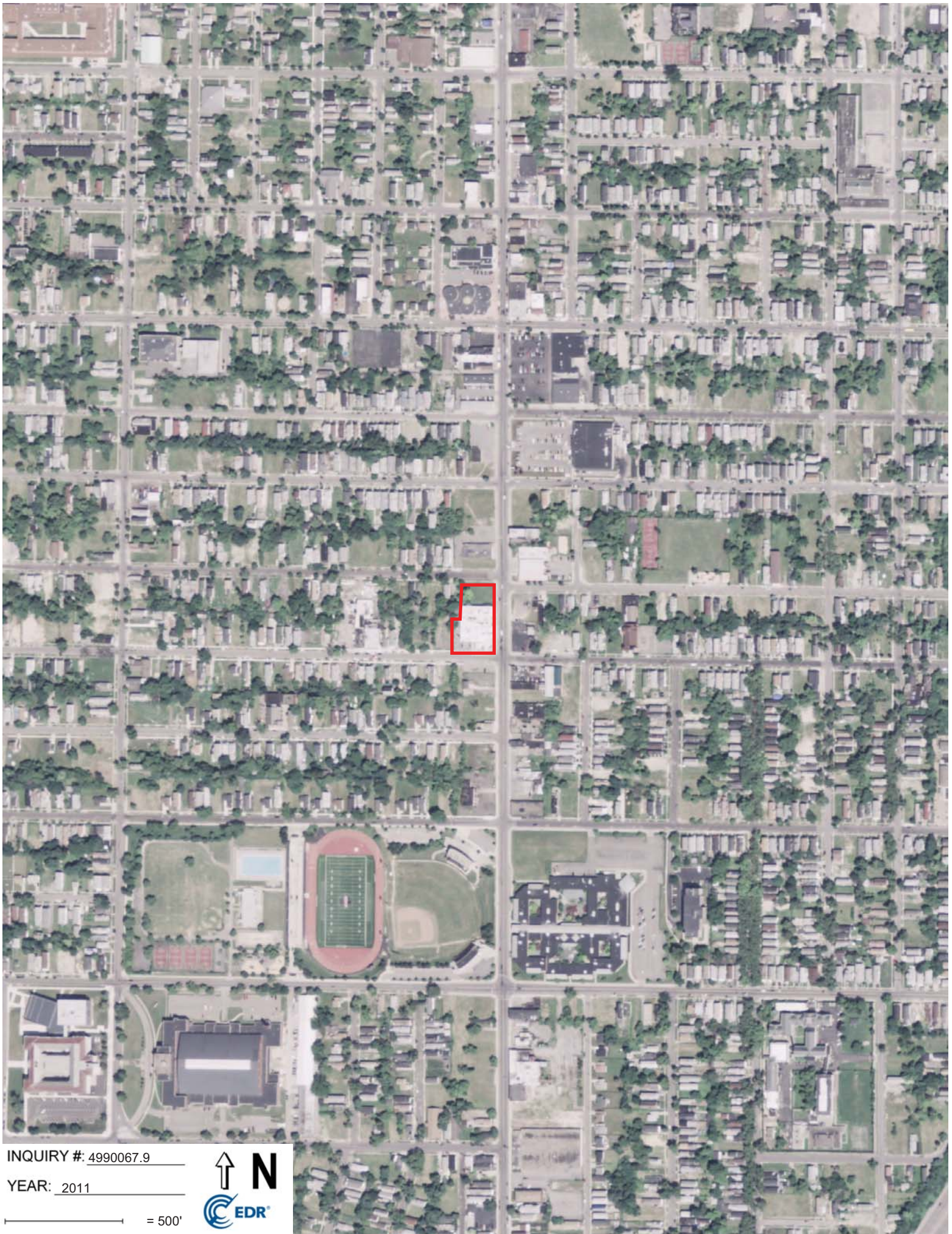
When delivered electronically by EDR, the aerial photo images included with this report are for ONE TIME USE ONLY. Further reproduction of these aerial photo images is prohibited without permission from EDR. For more information contact your EDR Account Executive.

Disclaimer - Copyright and Trademark Notice

This Report contains certain information obtained from a variety of public and other sources reasonably available to Environmental Data Resources, Inc. It cannot be concluded from this Report that coverage information for the target and surrounding properties does not exist from other sources. NO WARRANTY EXPRESSED OR IMPLIED, IS MADE WHATSOEVER IN CONNECTION WITH THIS REPORT. ENVIRONMENTAL DATA RESOURCES, INC. SPECIFICALLY DISCLAIMS THE MAKING OF ANY SUCH WARRANTIES, INCLUDING WITHOUT LIMITATION, MERCHANTABILITY OR FITNESS FOR A PARTICULAR USE OR PURPOSE. ALL RISK IS ASSUMED BY THE USER. IN NO EVENT SHALL ENVIRONMENTAL DATA RESOURCES, INC. BE LIABLE TO ANYONE, WHETHER ARISING OUT OF ERRORS OR OMISSIONS, NEGLIGENCE, ACCIDENT OR ANY OTHER CAUSE, FOR ANY LOSS OF DAMAGE, INCLUDING, WITHOUT LIMITATION, SPECIAL, INCIDENTAL, CONSEQUENTIAL, OR EXEMPLARY DAMAGES. ANY LIABILITY ON THE PART OF ENVIRONMENTAL DATA RESOURCES, INC. IS STRICTLY LIMITED TO A REFUND OF THE AMOUNT PAID FOR THIS REPORT. Purchaser accepts this Report "AS IS". Any analyses, estimates, ratings, environmental risk levels or risk codes provided in this Report are provided for illustrative purposes only, and are not intended to provide, nor should they be interpreted as providing any facts regarding, or prediction or forecast of, any environmental risk for any property. Only a Phase I Environmental Site Assessment performed by an environmental professional can provide information regarding the environmental risk for any property. Additionally, the information provided in this Report is not to be construed as legal advice.

Copyright 2017 by Environmental Data Resources, Inc. All rights reserved. Reproduction in any media or format, in whole or in part, of any report or map of Environmental Data Resources, Inc., or its affiliates, is prohibited without prior written permission.

EDR and its logos (including Sanborn and Sanborn Map) are trademarks of Environmental Data Resources, Inc. or its affiliates. All other trademarks used herein are the property of their respective owners.

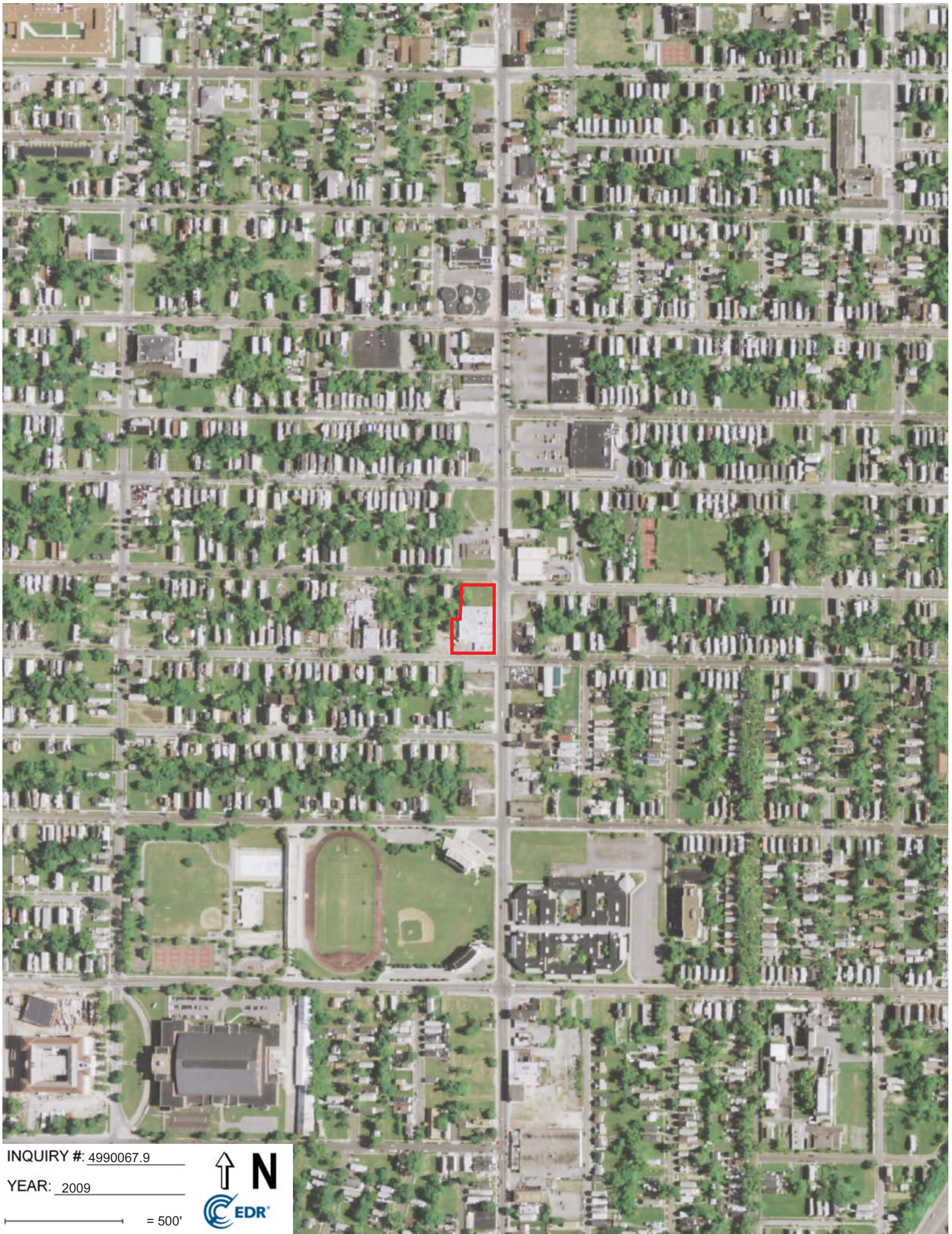


INQUIRY #: 4990067.9

YEAR: 2011

— = 500'



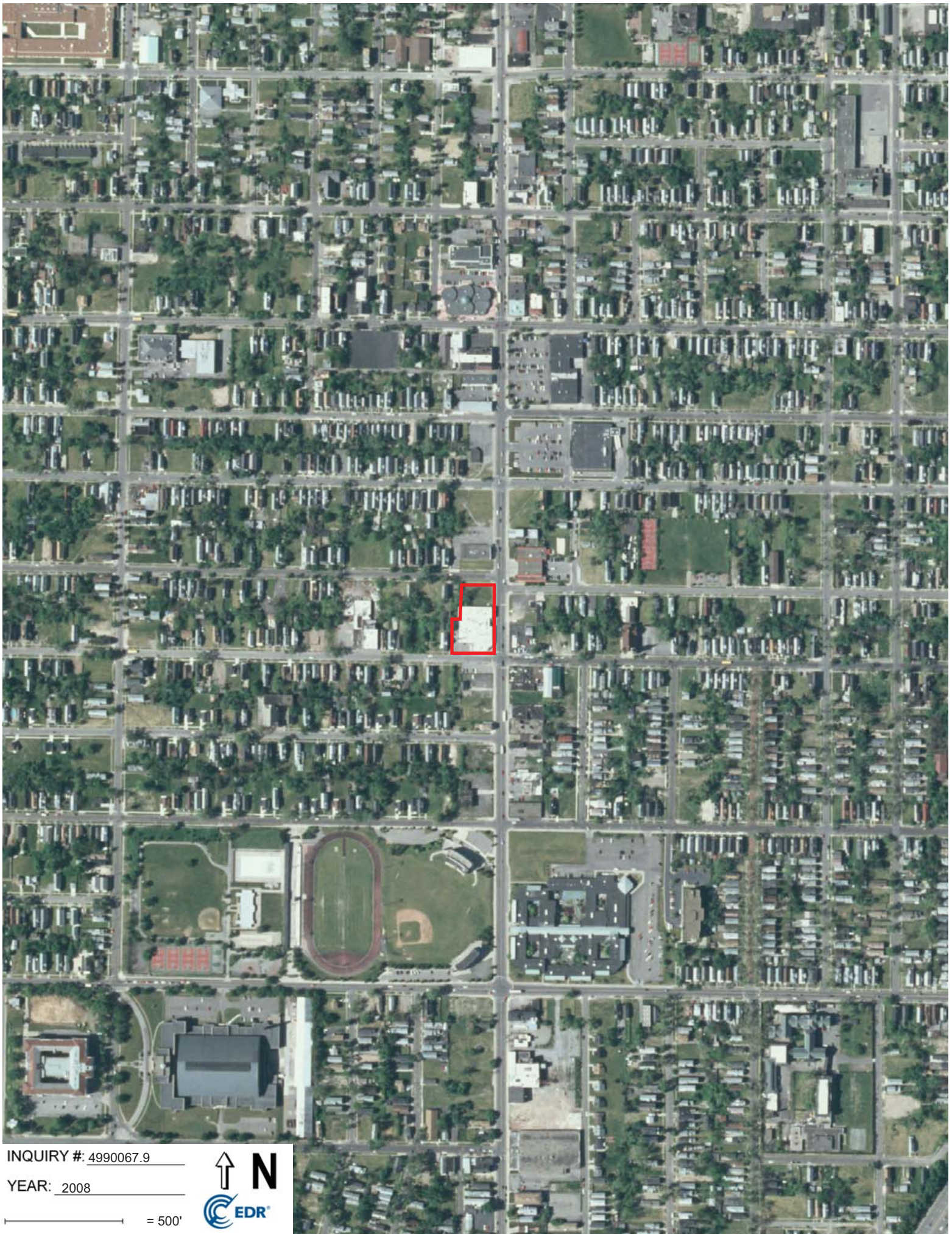


INQUIRY #: 4990067.9

YEAR: 2009

— = 500'



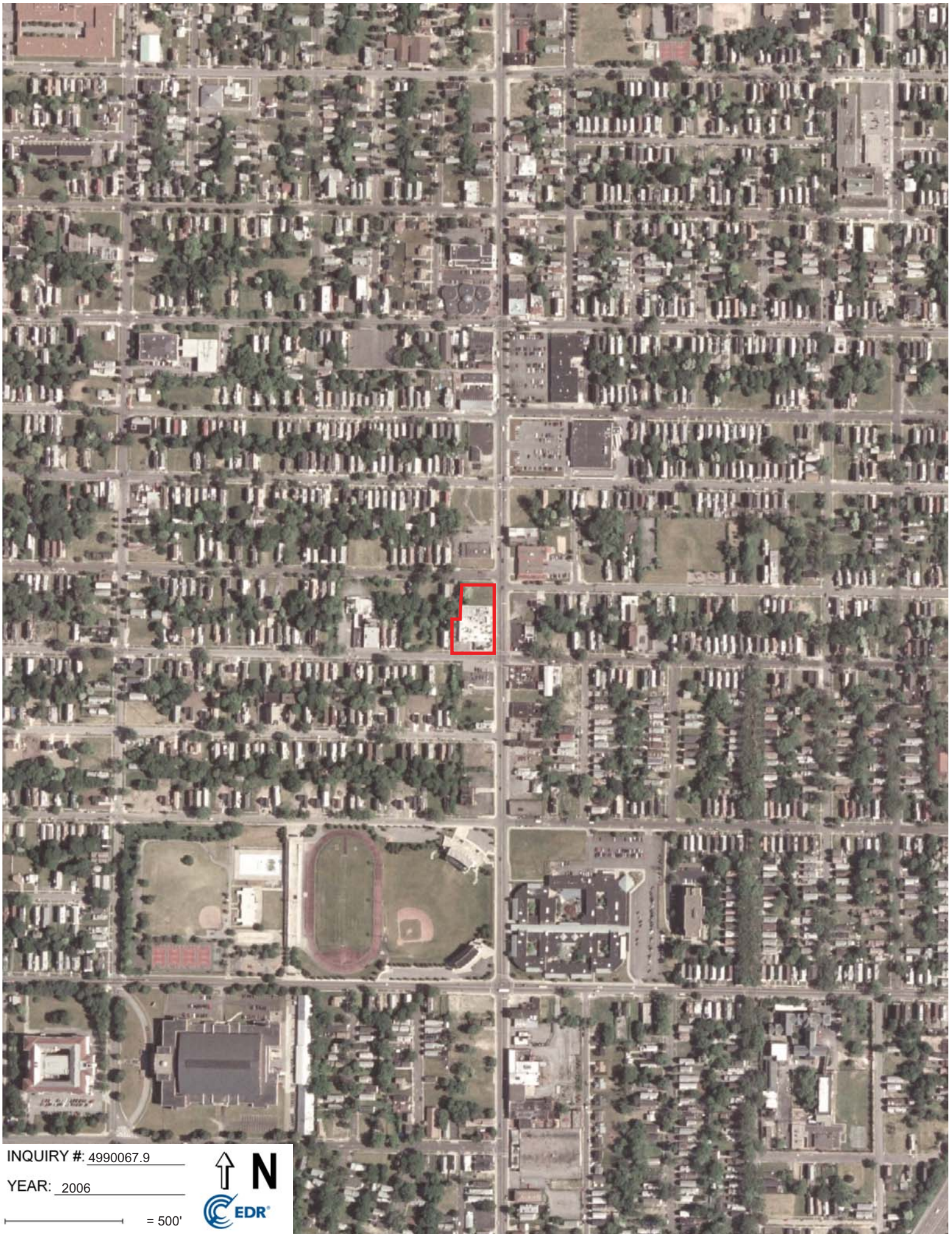


INQUIRY #: 4990067.9

YEAR: 2008

— = 500'






INQUIRY #: 4990067.9

YEAR: 2006

— = 500'





INQUIRY #: 4990067.9

YEAR: 1995

— = 500'





INQUIRY #: 4990067.9

YEAR: 1985

— = 500'





INQUIRY #: 4990067.9

YEAR: 1983

— = 500'



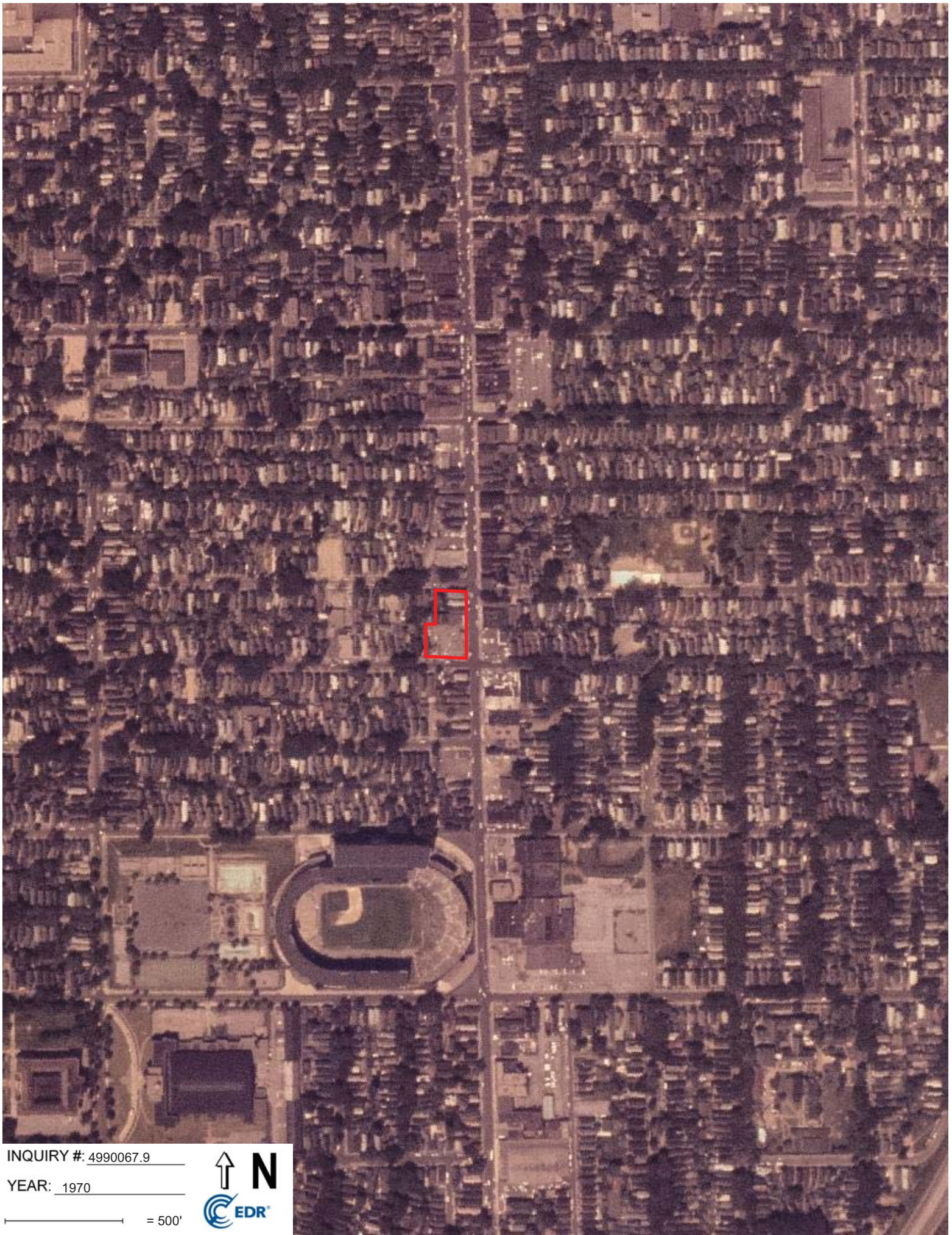


INQUIRY #: 4990067.9

YEAR: 1978

— = 500'





INQUIRY #: 4990067.9

YEAR: 1970

— = 500'






INQUIRY #: 4990067.9

YEAR: 1966

— = 500'






INQUIRY #: 4990067.9

YEAR: 1962

— = 500'





INQUIRY #: 4990067.9

YEAR: 1959

— = 500'





INQUIRY #: 4990067.9

YEAR: 1951

 = 500'





INQUIRY #: 4990067.9

YEAR: 1938

— = 500'



APPENDIX D

HISTORIC SANBORN MAPS

1200 Jefferson Avenue

1200 Jefferson Avenue

Buffalo, NY 14208

Inquiry Number: 4990067.3

July 11, 2017

Certified Sanborn® Map Report



6 Armstrong Road, 4th floor
Shelton, CT 06484
Toll Free: 800.352.0050
www.edrnet.com

Certified Sanborn® Map Report

07/11/17

Site Name:

1200 Jefferson Avenue
1200 Jefferson Avenue
Buffalo, NY 14208
EDR Inquiry # 4990067.3

Client Name:

TurnKey Environmental Restoration, LLC.
2558 Hamburg Turnpike Suite 300
Buffalo, NY 14218
Contact: Chester Hochreiter



The Sanborn Library has been searched by EDR and maps covering the target property location as provided by TurnKey Environmental Restoration, LLC. were identified for the years listed below. The Sanborn Library is the largest, most complete collection of fire insurance maps. The collection includes maps from Sanborn, Bromley, Perris & Browne, Hopkins, Barlow, and others. Only Environmental Data Resources Inc. (EDR) is authorized to grant rights for commercial reproduction of maps by the Sanborn Library LLC, the copyright holder for the collection. Results can be authenticated by visiting www.edrnet.com/sanborn.

The Sanborn Library is continually enhanced with newly identified map archives. This report accesses all maps in the collection as of the day this report was generated.

Certified Sanborn Results:

Certification # 3F55-44B7-AB22
PO # NA
Project 1200 Jefferson Avenue

Maps Provided:

1986
1950
1926
1899
1893



Sanborn® Library search results

Certification #: 3F55-44B7-AB22

The Sanborn Library includes more than 1.2 million fire insurance maps from Sanborn, Bromley, Perris & Browne, Hopkins, Barlow and others which track historical property usage in approximately 12,000 American cities and towns. Collections searched:

- Library of Congress
- University Publications of America
- EDR Private Collection

The Sanborn Library LLC Since 1866™

Limited Permission To Make Copies

TurnKey Environmental Restoration, LLC. (the client) is permitted to make up to FIVE photocopies of this Sanborn Map transmittal and each fire insurance map accompanying this report solely for the limited use of its customer. No one other than the client is authorized to make copies. Upon request made directly to an EDR Account Executive, the client may be permitted to make a limited number of additional photocopies. This permission is conditioned upon compliance by the client, its customer and their agents with EDR's copyright policy; a copy of which is available upon request.

Disclaimer - Copyright and Trademark Notice

This Report contains certain information obtained from a variety of public and other sources reasonably available to Environmental Data Resources, Inc. It cannot be concluded from this Report that coverage information for the target and surrounding properties does not exist from other sources. NO WARRANTY EXPRESSED OR IMPLIED, IS MADE WHATSOEVER IN CONNECTION WITH THIS REPORT. ENVIRONMENTAL DATA RESOURCES, INC. SPECIFICALLY DISCLAIMS THE MAKING OF ANY SUCH WARRANTIES, INCLUDING WITHOUT LIMITATION, MERCHANTABILITY OR FITNESS FOR A PARTICULAR USE OR PURPOSE. ALL RISK IS ASSUMED BY THE USER. IN NO EVENT SHALL ENVIRONMENTAL DATA RESOURCES, INC. BE LIABLE TO ANYONE, WHETHER ARISING OUT OF ERRORS OR OMISSIONS, NEGLIGENCE, ACCIDENT OR ANY OTHER CAUSE, FOR ANY LOSS OF DAMAGE, INCLUDING, WITHOUT LIMITATION, SPECIAL, INCIDENTAL, CONSEQUENTIAL, OR EXEMPLARY DAMAGES. ANY LIABILITY ON THE PART OF ENVIRONMENTAL DATA RESOURCES, INC. IS STRICTLY LIMITED TO A REFUND OF THE AMOUNT PAID FOR THIS REPORT. Purchaser accepts this Report "AS IS". Any analyses, estimates, ratings, environmental risk levels or risk codes provided in this Report are provided for illustrative purposes only, and are not intended to provide, nor should they be interpreted as providing any facts regarding, or prediction or forecast of, any environmental risk for any property. Only a Phase I Environmental Site Assessment performed by an environmental professional can provide information regarding the environmental risk for any property. Additionally, the information provided in this Report is not to be construed as legal advice.

Copyright 2017 by Environmental Data Resources, Inc. All rights reserved. Reproduction in any media or format, in whole or in part, of any report or map of Environmental Data Resources, Inc., or its affiliates, is prohibited without prior written permission.


EDR and its logos (including Sanborn and Sanborn Map) are trademarks of Environmental Data Resources, Inc. or its affiliates. All other trademarks used herein are the property of their respective owners.

Sanborn Sheet Key


This Certified Sanborn Map Report is based upon the following Sanborn Fire Insurance map sheets.



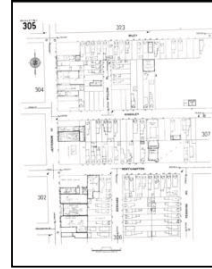
1986 Source Sheets




Volume 3, Sheet 302



Volume 3, Sheet 304




Volume 3, Sheet 305




Volume 3, Sheet 306

1950 Source Sheets



Volume 3, Sheet 302



Volume 3, Sheet 304




Volume 3, Sheet 305


1926 Source Sheets



Volume 3, Sheet 302



Volume 3, Sheet 304



Volume 3, Sheet 305

1899 Source Sheets



Volume 3, Sheet 284



Volume 3, Sheet 285



Volume 3, Sheet 292



Volume 3, Sheet 293

Sanborn Sheet Key

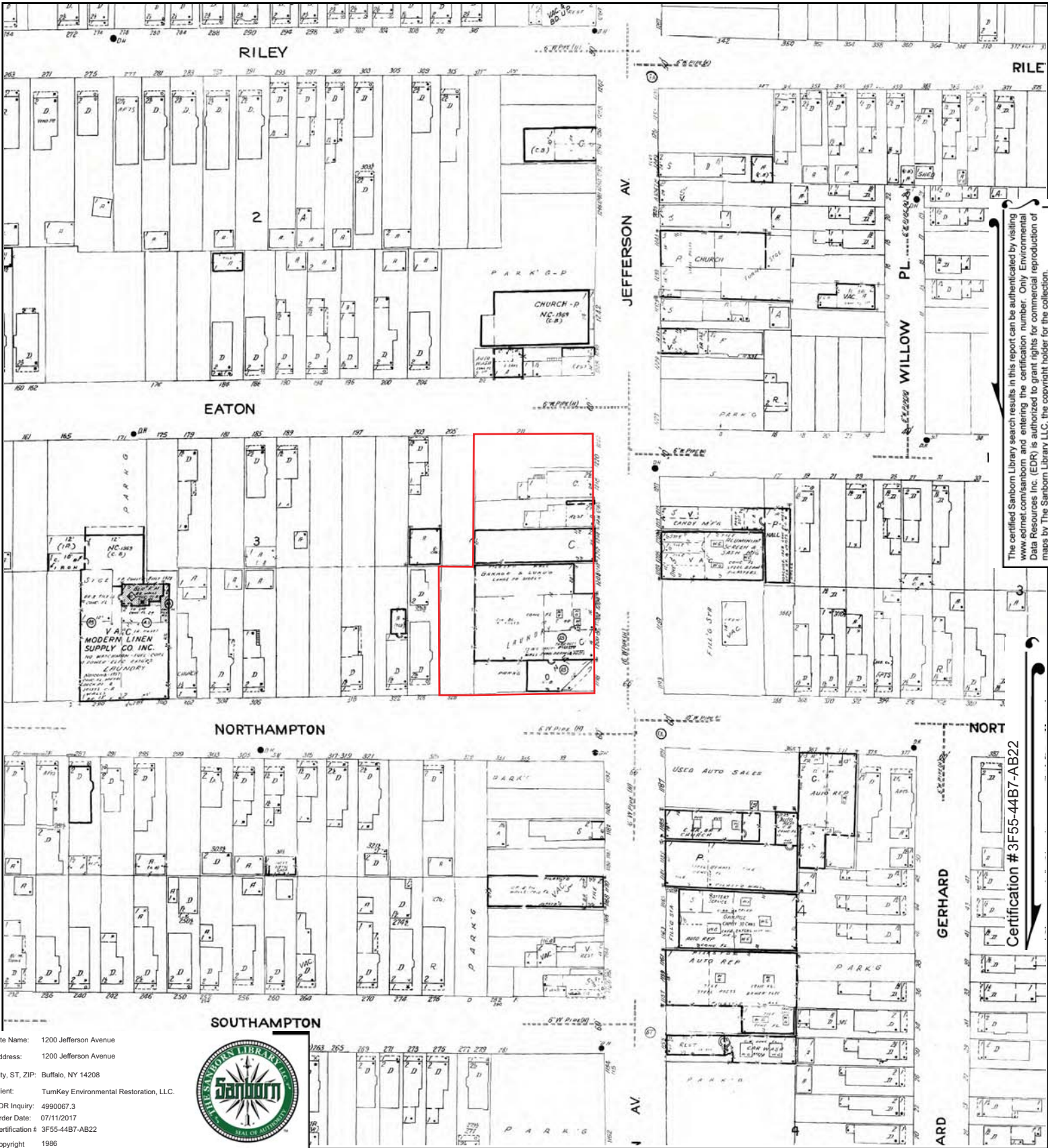
This Certified Sanborn Map Report is based upon the following Sanborn Fire Insurance map sheets.



1893 Source Sheets



Volume 4, Sheet 163



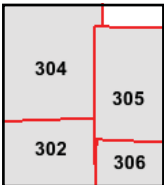
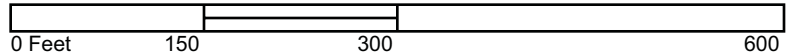
The certified Sanborn Library search results in this report can be authenticated by visiting www.edrmap.com/sanborn and entering the certification number. Only Environmental Data Resources Inc. (EDR) is authorized to grant rights for commercial reproduction of maps by The Sanborn Library LLC, the copyright holder for the collection.

Certification # 3F55-44B7-AB22

Site Name: 1200 Jefferson Avenue
 Address: 1200 Jefferson Avenue
 City, ST, ZIP: Buffalo, NY 14208
 Client: TurnKey Environmental Restoration, LLC.
 EDR Inquiry: 4990067.3
 Order Date: 07/11/2017
 Certification # 3F55-44B7-AB22
 Copyright 1986

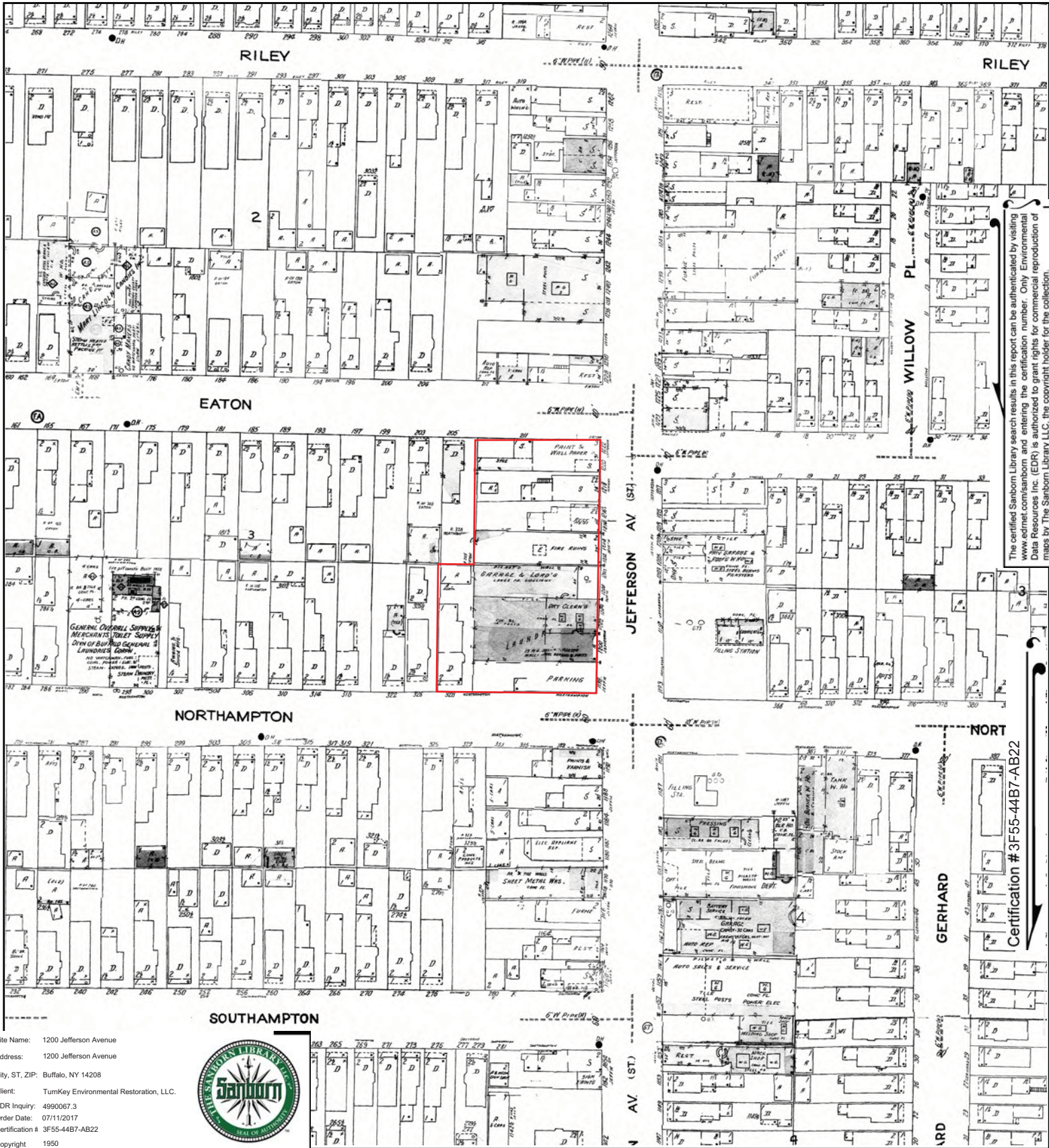


This Certified Sanborn Map combines the following sheets.
 Outlined areas indicate map sheets within the collection.



Volume 3, Sheet 306
 Volume 3, Sheet 305
 Volume 3, Sheet 304
 Volume 3, Sheet 302





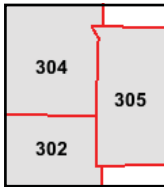
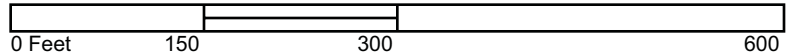
The certified Sanborn Library search results in this report can be authenticated by visiting www.edrmap.com/sanborn and entering the certification number. Only Environmental Data Resources Inc. (EDR) is authorized to grant rights for commercial reproduction of maps by The Sanborn Library LLC, the copyright holder for the collection.

Certification # 3F55-44B7-AB22

Site Name: 1200 Jefferson Avenue
 Address: 1200 Jefferson Avenue
 City, ST, ZIP: Buffalo, NY 14208
 Client: TurnKey Environmental Restoration, LLC.
 EDR Inquiry: 4990067.3
 Order Date: 07/11/2017
 Certification #: 3F55-44B7-AB22
 Copyright: 1950



This Certified Sanborn Map combines the following sheets.
 Outlined areas indicate map sheets within the collection.



Volume 3, Sheet 305
 Volume 3, Sheet 304
 Volume 3, Sheet 302





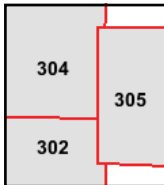
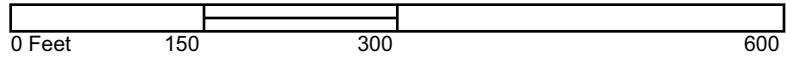
The certified Sanborn Library search results in this report can be authenticated by visiting www.edrmap.com/sanborn and entering the certification number. Only Environmental Data Resources Inc. (EDR) is authorized to grant rights for commercial reproduction of maps by The Sanborn Library LLC, the copyright holder for the collection.

Certification # 3F55-44B7-AB22

Site Name: 1200 Jefferson Avenue
 Address: 1200 Jefferson Avenue
 City, ST, ZIP: Buffalo, NY 14208
 Client: TurnKey Environmental Restoration, LLC.
 EDR Inquiry: 4990067.3
 Order Date: 07/11/2017
 Certification # 3F55-44B7-AB22
 Copyright 1926

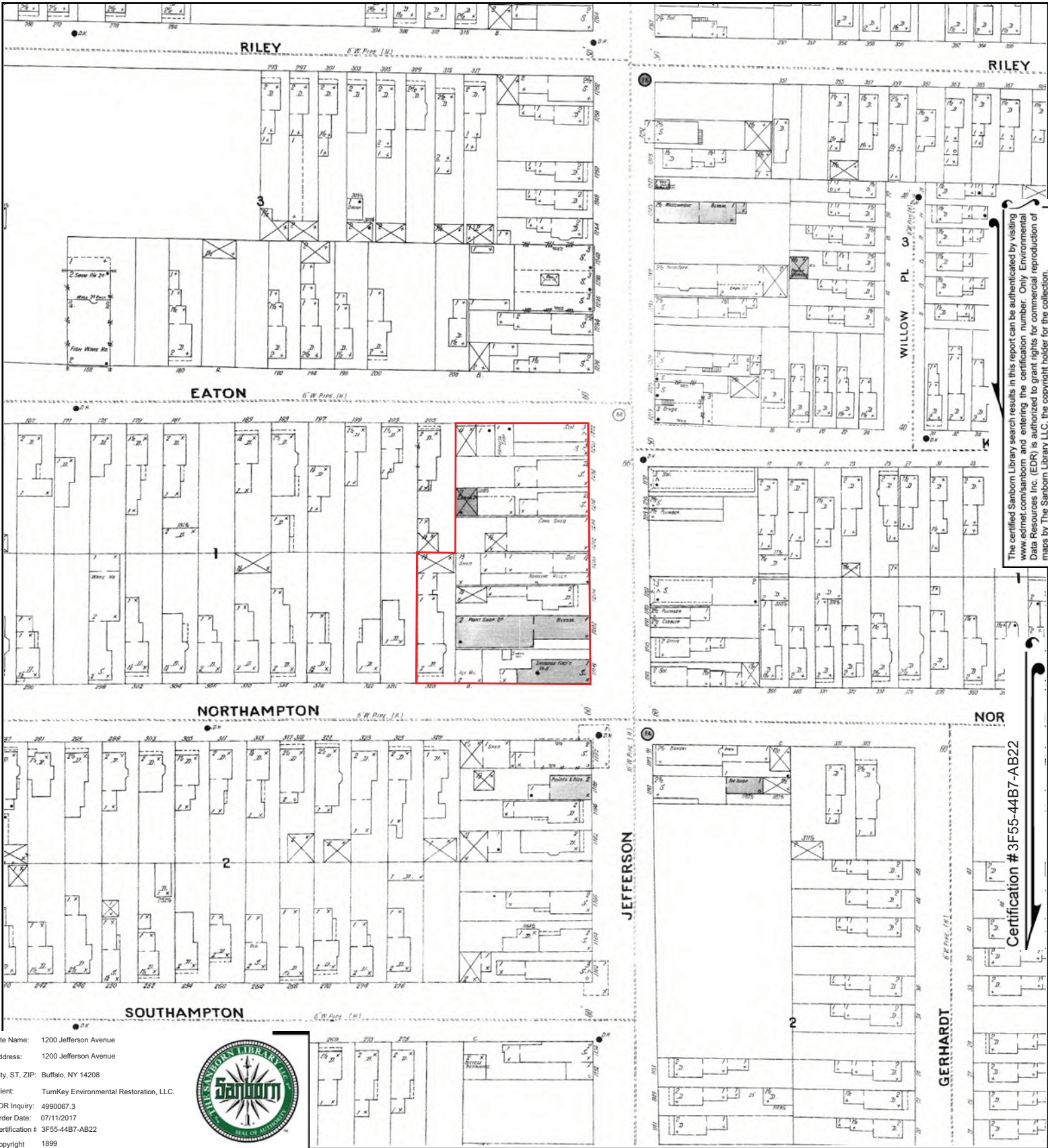


This Certified Sanborn Map combines the following sheets.
 Outlined areas indicate map sheets within the collection.



Volume 3, Sheet 305
 Volume 3, Sheet 304
 Volume 3, Sheet 302





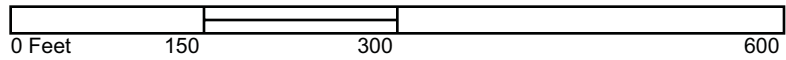
The certified Sanborn Library search results in this report can be authenticated by visiting www.edrmap.com/sanborn and entering the certification number. Only Environmental Data Resources Inc. (EDR) is authorized to grant rights for commercial reproduction of maps by The Sanborn Library LLC, the copyright holder for the collection.

Certification # 3F55-44B7-AB22

Site Name: 1200 Jefferson Avenue
 Address: 1200 Jefferson Avenue
 City, ST, ZIP: Buffalo, NY 14208
 Client: TurnKey Environmental Restoration, LLC.
 EDR Inquiry: 4990067.3
 Order Date: 07/11/2017
 Certification #: 3F55-44B7-AB22
 Copyright: 1899




This Certified Sanborn Map combines the following sheets.
 Outlined areas indicate map sheets within the collection.



292	293
284	285

Volume 3, Sheet 293
 Volume 3, Sheet 292
 Volume 3, Sheet 285
 Volume 3, Sheet 284





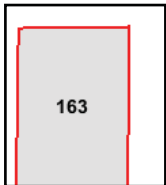
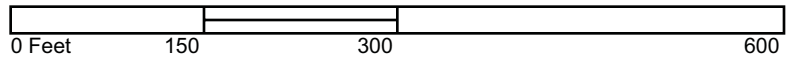
The certified Sanborn Library search results in this report can be authenticated by visiting www.edrmap.com/sanborn and entering the certification number. Only Environmental Data Resources Inc. (EDR) is authorized to grant rights for commercial reproduction of maps by The Sanborn Library LLC, the copyright holder for the collection.

Certification # 3F55-44B7-AB22

Site Name: 1200 Jefferson Avenue
 Address: 1200 Jefferson Avenue
 City, ST, ZIP: Buffalo, NY 14208
 Client: TurnKey Environmental Restoration, LLC.
 EDR Inquiry: 4990067.3
 Order Date: 07/11/2017
 Certification # 3F55-44B7-AB22
 Copyright 1893



This Certified Sanborn Map combines the following sheets. Outlined areas indicate map sheets within the collection.



Volume 4, Sheet 163



APPENDIX E

HISTORIC CITY DIRECTORIES

1200 Jefferson Avenue

1200 Jefferson Avenue
Buffalo, NY 14208

Inquiry Number: 4990067.5
July 13, 2017

The EDR-City Directory Abstract



Environmental Data Resources Inc

6 Armstrong Road
Shelton, CT 06484
800.352.0050
www.edrnet.com

TABLE OF CONTENTS

SECTION

Executive Summary

Findings

City Directory Images

Thank you for your business.
Please contact EDR at 1-800-352-0050
with any questions or comments.

Disclaimer - Copyright and Trademark Notice

This Report contains certain information obtained from a variety of public and other sources reasonably available to Environmental Data Resources, Inc. It cannot be concluded from this Report that coverage information for the target and surrounding properties does not exist from other sources. **NO WARRANTY EXPRESSED OR IMPLIED, IS MADE WHATSOEVER IN CONNECTION WITH THIS REPORT. ENVIRONMENTAL DATA RESOURCES, INC. SPECIFICALLY DISCLAIMS THE MAKING OF ANY SUCH WARRANTIES, INCLUDING WITHOUT LIMITATION, MERCHANTABILITY OR FITNESS FOR A PARTICULAR USE OR PURPOSE. ALL RISK IS ASSUMED BY THE USER. IN NO EVENT SHALL ENVIRONMENTAL DATA RESOURCES, INC. BE LIABLE TO ANYONE, WHETHER ARISING OUT OF ERRORS OR OMISSIONS, NEGLIGENCE, ACCIDENT OR ANY OTHER CAUSE, FOR ANY LOSS OR DAMAGE, INCLUDING, WITHOUT LIMITATION, SPECIAL, INCIDENTAL, CONSEQUENTIAL, OR EXEMPLARY DAMAGES. ANY LIABILITY ON THE PART OF ENVIRONMENTAL DATA RESOURCES, INC. IS STRICTLY LIMITED TO A REFUND OF THE AMOUNT PAID FOR THIS REPORT.** Purchaser accepts this Report "AS IS". Any analyses, estimates, ratings, environmental risk levels or risk codes provided in this Report are provided for illustrative purposes only, and are not intended to provide, nor should they be interpreted as providing any facts regarding, or prediction or forecast of, any environmental risk for any property. Only a Phase I Environmental Site Assessment performed by an environmental professional can provide information regarding the environmental risk for any property. Additionally, the information provided in this Report is not to be construed as legal advice.

Copyright 2017 by Environmental Data Resources, Inc. All rights reserved. Reproduction in any media or format, in whole or in part, of any report or map of Environmental Data Resources, Inc. or its affiliates is prohibited without prior written permission.

EDR and its logos (including Sanborn and Sanborn Map) are trademarks of Environmental Data Resources, Inc. or its affiliates. All other trademarks used herein are the property of their respective owners.

EXECUTIVE SUMMARY

DESCRIPTION

Environmental Data Resources, Inc.'s (EDR) City Directory Abstract is a screening tool designed to assist environmental professionals in evaluating potential liability on a target property resulting from past activities. EDR's City Directory Abstract includes a search and abstract of available city directory data. For each address, the directory lists the name of the corresponding occupant at five year intervals.


Business directories including city, cross reference and telephone directories were reviewed, if available, at approximately five year intervals for the years spanning 1925 through 2014. This report compiles information gathered in this review by geocoding the latitude and longitude of properties identified and gathering information about properties within 660 feet of the target property.

A summary of the information obtained is provided in the text of this report.

RECORD SOURCES

EDR's Digital Archive combines historical directory listings from sources such as Cole Information and Dun & Bradstreet. These standard sources of property information complement and enhance each other to provide a more comprehensive report.

EDR is licensed to reproduce certain City Directory works by the copyright holders of those works. The purchaser of this EDR City Directory Report may include it in report(s) delivered to a customer. Reproduction of City Directories without permission of the publisher or licensed vendor may be a violation of copyright.



RESEARCH SUMMARY

The following research sources were consulted in the preparation of this report. An "X" indicates where information was identified in the source and provided in this report.

<u>Year</u>	<u>Source</u>	<u>TP</u>	<u>Adjoining</u>	<u>Text Abstract</u>	<u>Source Image</u>
2014	EDR Digital Archive	-	X	X	-
2010	EDR Digital Archive	-	X	X	-
2008	Polk City Directories	-	X	X	X
2001	EQUIFAX Polk City Directory	-	X	X	X
1998	The Polk Company, City Directory Division	-	X	X	X
1996	R.L. Polk Company	-	-	-	-
1992	R. L. Polk Co., Publishers	-	X	X	X
1985	R. L. Polk Co., Publishers	-	X	X	X
	R. L. Polk Co., Publishers	X	X	X	X
1980	R. L. Polk Co., Publishers	-	X	X	X
	R. L. Polk Co., Publishers	X	X	X	X

EXECUTIVE SUMMARY

<u>Year</u>	<u>Source</u>	<u>TP</u>	<u>Adjoining</u>	<u>Text Abstract</u>	<u>Source Image</u>
1975	R. L. Polk Co.	-	X	X	X
	R. L. Polk Co.	X	X	X	X
1970	R.L. Polk Company, Inc., Publishers	-	X	X	X
	R.L. Polk Company, Inc., Publishers	X	X	X	X
1964	R. L. Polk Co., Inc., Publishers	-	X	X	X
	R. L. Polk Co., Inc., Publishers	X	X	X	X
1960	Polk-Clement Directory Co. Inc.,	X	X	X	X
1955	Polk-Clement Directory Co. Inc.,	-	X	X	X
	Polk-Clement Directory Co. Inc.,	X	X	X	X
1950	Polk-Clement Directory Co. Inc.,	-	X	X	X
	Polk-Clement Directory Co. Inc.,	X	X	X	X
1946	Polk-Clement Directory Co. Inc.,	-	X	X	X
	Polk-Clement Directory Co. Inc.,	X	X	X	X
1940	Polk-Clement Directory Co. Inc.,	-	X	X	X
	Polk-Clement Directory Co. Inc.,	X	X	X	X
1935	Polk-Clement Directory Co. Inc.	X	X	X	X
1930	Polk-Clement Directory Co. Inc.,	X	X	X	X
1925	Polk-Clement Directory Co., Publishers	-	X	X	X
	Polk-Clement Directory Co., Publishers	X	X	X	X

EXECUTIVE SUMMARY

SELECTED ADDRESSES

The following addresses were selected by the client, for EDR to research. An "X" indicates where information was identified.

<u>Address</u>	<u>Type</u>	<u>Findings</u>
328 Northampton	Client Entered	X
211 Eaton	Client Entered	X
1222 Jefferson Avenue	Client Entered	X
330 Northampton	Client Entered	

FINDINGS

TARGET PROPERTY INFORMATION

ADDRESS

1200 Jefferson Avenue
Buffalo, NY 14208

FINDINGS DETAIL

Target Property research detail.

Eaton

211 Eaton

<u>Year</u>	<u>Uses</u>	<u>Source</u>	
1950	Hadley Geo N whse	Polk-Clement Directory Co. Inc.,	Image pg. A74
1946	Hadley Geo N storeroom	Polk-Clement Directory Co. Inc.,	Image pg. A81
1940	Mandel Augusta umbrellas	Polk-Clement Directory Co. Inc.,	Image pg. A88
1935	Mandell Augusta umbrellas	Polk-Clement Directory Co. Inc.	Image pg. A95
1930	Mandel Augusta A umbrellas	Polk-Clement Directory Co. Inc.,	Image pg. A103

JEFFERSON AVE

1200 JEFFERSON AVE

<u>Year</u>	<u>Uses</u>	<u>Source</u>	
1960	Riley E H	Polk-Clement Directory Co. Inc.,	Image pg. A60
1935	Landsheft Henry J auto body mfr	Polk-Clement Directory Co. Inc.	Image pg. A96
1930	1200 04 Landsheft Henry auto pntr	Polk-Clement Directory Co. Inc.,	Image pg. A104

1222 JEFFERSON AVE

<u>Year</u>	<u>Uses</u>	<u>Source</u>	
1985	Vacant	R. L. Polk Co., Publishers	Image pg. A24
1980	Allen Construction Co	R. L. Polk Co., Publishers	Image pg. A31
	Dowdy C	R. L. Polk Co., Publishers	Image pg. A31
1975	Perry Hattie	R. L. Polk Co.	Image pg. A37
	Vacant	R. L. Polk Co.	Image pg. A37
1970	BROWN MARTHA MRS	R.L. Polk Company, Inc., Publishers	Image pg. A44
	MC ARTHUR ABR	R.L. Polk Company, Inc., Publishers	Image pg. A44
1964	Eldridge May Mrs	R. L. Polk Co., Inc., Publishers	Image pg. A52
	Hadleys Wallpaper & Paint	R. L. Polk Co., Inc., Publishers	Image pg. A52
1960	Eldridge May Mrs	Polk-Clement Directory Co. Inc.,	Image pg. A60
	Hadley Geo N wallpaper retail	Polk-Clement Directory Co. Inc.,	Image pg. A60

FINDINGS

<u>Year</u>	<u>Uses</u>	<u>Source</u>	
1960	Herrscher Clara M	Polk-Clement Directory Co. Inc.,	Image pg. A60
	Riley Edw	Polk-Clement Directory Co. Inc.,	Image pg. A60
1955	Hadley Geo N wall paper	Polk-Clement Directory Co. Inc.,	Image pg. A66
	Herrscher Clara M	Polk-Clement Directory Co. Inc.,	Image pg. A66
1950	Eldridge May Mrs	Polk-Clement Directory Co. Inc.,	Image pg. A75
	Hadley Geo N wall aper	Polk-Clement Directory Co. Inc.,	Image pg. A75
	Herscher Clara M	Polk-Clement Directory Co. Inc.,	Image pg. A75
1946	Eldridge May Mrs	Polk-Clement Directory Co. Inc.,	Image pg. A82
	Hanley Geo N wall paper	Polk-Clement Directory Co. Inc.,	Image pg. A82
	Herscher Clara M	Polk-Clement Directory Co. Inc.,	Image pg. A82
1940	Hadley Geo N wall paper	Polk-Clement Directory Co. Inc.,	Image pg. A89
	Herrscher Clara M	Polk-Clement Directory Co. Inc.,	Image pg. A89
1935	Eldridge May Mrs	Polk-Clement Directory Co. Inc.	Image pg. A96
	Hadley Geo N wall paper	Polk-Clement Directory Co. Inc.	Image pg. A96
	Michel Lillian M Mrs	Polk-Clement Directory Co. Inc.	Image pg. A96
1930	Rosanski Wm barber	Polk-Clement Directory Co. Inc.,	Image pg. A104
	Wagner Fred	Polk-Clement Directory Co. Inc.,	Image pg. A104
1925	GEORGE Fred soft drinks	Polk-Clement Directory Co., Publishers	Image pg. A112
	GEORGE Peter cook r	Polk-Clement Directory Co., Publishers	Image pg. A113

Jefferson Avenue

1222 Jefferson Avenue

<u>Year</u>	<u>Uses</u>	<u>Source</u>	
1985	Vacant	R. L. Polk Co., Publishers	Image pg. A24
1980	Allen Construction Co	R. L. Polk Co., Publishers	Image pg. A31
	Dowdy C	R. L. Polk Co., Publishers	Image pg. A31
1975	Perry Hattie	R. L. Polk Co.	Image pg. A37
	Vacant	R. L. Polk Co.	Image pg. A37
1970	BROWN MARTHA MRS	R.L. Polk Company, Inc., Publishers	Image pg. A44
	MC ARTHUR ABR	R.L. Polk Company, Inc., Publishers	Image pg. A44
1964	Eldridge May Mrs	R. L. Polk Co., Inc., Publishers	Image pg. A52
	Hadleys Wallpaper & Paint	R. L. Polk Co., Inc., Publishers	Image pg. A52
1960	Eldridge May Mrs	Polk-Clement Directory Co. Inc.,	Image pg. A60
	Hadley Geo N wallpaper retail	Polk-Clement Directory Co. Inc.,	Image pg. A60
	Herrscher Clara M	Polk-Clement Directory Co. Inc.,	Image pg. A60
1955	Riley Edw	Polk-Clement Directory Co. Inc.,	Image pg. A60
	Hadley Geo N wall paper	Polk-Clement Directory Co. Inc.,	Image pg. A66
	Herrscher Clara M	Polk-Clement Directory Co. Inc.,	Image pg. A66

FINDINGS

<u>Year</u>	<u>Uses</u>	<u>Source</u>	
1950	Eldridge May Mrs	Polk-Clement Directory Co. Inc.,	Image pg. A75
	Hadley Geo N wall aper	Polk-Clement Directory Co. Inc.,	Image pg. A75
	Herscher Clara M	Polk-Clement Directory Co. Inc.,	Image pg. A75
1946	Eldridge May Mrs	Polk-Clement Directory Co. Inc.,	Image pg. A82
	Hanley Geo N wall paper	Polk-Clement Directory Co. Inc.,	Image pg. A82
	Herscher Clara M	Polk-Clement Directory Co. Inc.,	Image pg. A82
1940	Hadley Geo N wall paper	Polk-Clement Directory Co. Inc.,	Image pg. A89
	Herrscher Clara M	Polk-Clement Directory Co. Inc.,	Image pg. A89
1935	Eldridge May Mrs	Polk-Clement Directory Co. Inc.	Image pg. A96
	Hadley Geo N wall paper	Polk-Clement Directory Co. Inc.	Image pg. A96
	Michel Lillian M Mrs	Polk-Clement Directory Co. Inc.	Image pg. A96
1930	Rosanski Wm barber	Polk-Clement Directory Co. Inc.,	Image pg. A104
	Wagner Fred	Polk-Clement Directory Co. Inc.,	Image pg. A104
1925	GEORGE Fred soft drinks	Polk-Clement Directory Co., Publishers	Image pg. A114
	GEORGE Peter cook r	Polk-Clement Directory Co., Publishers	Image pg. A115

Northampton

328 Northampton

<u>Year</u>	<u>Uses</u>	<u>Source</u>	
1975	Vacant	R. L. Polk Co.	Image pg. A38
1970	COOPER SHIRLEY N MRS	R.L. Polk Company, Inc., Publishers	Image pg. A45
	MC LEAN RUDOLPH A	R.L. Polk Company, Inc., Publishers	Image pg. A45
1964	Davis Manasus	R. L. Polk Co., Inc., Publishers	Image pg. A53
	Payne Lillian Mrs	R. L. Polk Co., Inc., Publishers	Image pg. A53
	Williams Nathaniel	R. L. Polk Co., Inc., Publishers	Image pg. A53
1960	Johnson John	Polk-Clement Directory Co. Inc.,	Image pg. A61
	Meredith Legertha	Polk-Clement Directory Co. Inc.,	Image pg. A61
	Polk Lucille J	Polk-Clement Directory Co. Inc.,	Image pg. A61
1955	Garvin Artis	Polk-Clement Directory Co. Inc.,	Image pg. A67
1950	Jones Jas	Polk-Clement Directory Co. Inc.,	Image pg. A76
1946	Duggan Michl J	Polk-Clement Directory Co. Inc.,	Image pg. A83
1940	Vacant	Polk-Clement Directory Co. Inc.,	Image pg. A90
1935	Radtke Henry F	Polk-Clement Directory Co. Inc.	Image pg. A97
1930	Vacant	Polk-Clement Directory Co. Inc.,	Image pg. A105
1925	Streicher Frank C slsmn S J Shulman r	Polk-Clement Directory Co., Publishers	Image pg. A116

FINDINGS

330 Northampton

Year

Uses

Source

FINDINGS

ADJOINING PROPERTY DETAIL

The following Adjoining Property addresses were researched for this report. Detailed findings are provided for each address.

EATON ST

210 EATON ST

<u>Year</u>	<u>Uses</u>	<u>Source</u>	
1955	No return	Polk-Clement Directory Co. Inc.,	Image pg. A68

211 EATON ST

<u>Year</u>	<u>Uses</u>	<u>Source</u>	
1950	Hadley Geo N whse	Polk-Clement Directory Co. Inc.,	Image pg. A74
1946	Hadley Geo N storeroom	Polk-Clement Directory Co. Inc.,	Image pg. A81
1940	Mandel Augusta umbrellas	Polk-Clement Directory Co. Inc.,	Image pg. A88
1935	Mandell Augusta umbrellas	Polk-Clement Directory Co. Inc.	Image pg. A95
1930	Mandel Augusta A umbrellas	Polk-Clement Directory Co. Inc.,	Image pg. A103

212 EATON ST

<u>Year</u>	<u>Uses</u>	<u>Source</u>	
1950	Wilson Wm J auto repr	Polk-Clement Directory Co. Inc.,	Image pg. A74
1946	Buss Robt H auto repr	Polk-Clement Directory Co. Inc.,	Image pg. A81
1940	Hall Glenn L auto repr	Polk-Clement Directory Co. Inc.,	Image pg. A88

216 EATON ST

<u>Year</u>	<u>Uses</u>	<u>Source</u>	
1975	Vacant	R. L. Polk Co.	Image pg. A39
1970	SHALLOWHORN WADE H	R.L. Polk Company, Inc., Publishers	Image pg. A46
1964	Vacant	R. L. Polk Co., Inc., Publishers	Image pg. A54

218 EATON ST

<u>Year</u>	<u>Uses</u>	<u>Source</u>	
1975	Vacant	R. L. Polk Co.	Image pg. A39
1970	VACANT	R.L. Polk Company, Inc., Publishers	Image pg. A46
1964	Vacant	R. L. Polk Co., Inc., Publishers	Image pg. A54

GERHARD ST

17 GERHARD ST

<u>Year</u>	<u>Uses</u>	<u>Source</u>	
1925	SAUERWEIN Henry C pntr h	Polk-Clement Directory Co., Publishers	Image pg. A118

FINDINGS

<u>Year</u>	<u>Uses</u>	<u>Source</u>	
1925	Dellwardt Fredk r	Polk-Clement Directory Co., Publishers	Image pg. A117
	Wokasien Minnie mach opr r	Polk-Clement Directory Co., Publishers	Image pg. A119
	Wokasien Louis lab r	Polk-Clement Directory Co., Publishers	Image pg. A119
	Lena wid Christ h	Polk-Clement Directory Co., Publishers	Image pg. A119
	Wokasien John elk Ellicott Drug Co h	Polk-Clement Directory Co., Publishers	Image pg. A119

19 GERHARD ST

<u>Year</u>	<u>Uses</u>	<u>Source</u>	
1925	Wuerthner John E slsmn h	Polk-Clement Directory Co., Publishers	Image pg. A120

21 GERHARD ST

<u>Year</u>	<u>Uses</u>	<u>Source</u>	
1925	Park Thos F tires h	Polk-Clement Directory Co., Publishers	Image pg. A121
	Wallace A inspr h	Polk-Clement Directory Co., Publishers	Image pg. A121

23 GERHARD ST

<u>Year</u>	<u>Uses</u>	<u>Source</u>	
1925	Fleirl Oscar A stmfr Dark & Co Inc r	Polk-Clement Directory Co., Publishers	Image pg. A122

27 GERHARD ST

<u>Year</u>	<u>Uses</u>	<u>Source</u>	
1925	Fogg Chas H lab h	Polk-Clement Directory Co., Publishers	Image pg. A123

29 GERHARD ST

<u>Year</u>	<u>Uses</u>	<u>Source</u>	
1925	Nichter Milton reprmn r	Polk-Clement Directory Co., Publishers	Image pg. A125
	Castine Louis inspr h	Polk-Clement Directory Co., Publishers	Image pg. A124
	Nichter Wm chauf Goold Bros r	Polk-Clement Directory Co., Publishers	Image pg. A125
	Nichter Raymond reprmn r	Polk-Clement Directory Co., Publishers	Image pg. A125

30 GERHARD ST

<u>Year</u>	<u>Uses</u>	<u>Source</u>	
1925	Van Amburg Harry W br mgr Ellicott Motor Service Corp h	Polk-Clement Directory Co., Publishers	Image pg. A126

31 GERHARD ST

<u>Year</u>	<u>Uses</u>	<u>Source</u>	
1925	Heath Burr R electn h	Polk-Clement Directory Co., Publishers	Image pg. A127
	Spang Margt h	Polk-Clement Directory Co., Publishers	Image pg. A129
	HELLER Pauline dom r	Polk-Clement Directory Co., Publishers	Image pg. A128

FINDINGS

33 GERHARD ST

<u>Year</u>	<u>Uses</u>	<u>Source</u>	
1925	Deck Albert J asst chf electn Bureau of Bldgs h	Polk-Clement Directory Co., Publishers	Image pg. A130

34 GERHARD ST

<u>Year</u>	<u>Uses</u>	<u>Source</u>	
1925	WOLF Harold musician r	Polk-Clement Directory Co., Publishers	Image pg. A132
	Esther bkpr J J Siegrist & Co r	Polk-Clement Directory Co., Publishers	Image pg. A131
	WOLF Emma wid Fred r	Polk-Clement Directory Co., Publishers	Image pg. A131
	WOLF Rose elk r	Polk-Clement Directory Co., Publishers	Image pg. A132
	WOLF Max mach opr r	Polk-Clement Directory Co., Publishers	Image pg. A132
	WOLF Mannie tailor h	Polk-Clement Directory Co., Publishers	Image pg. A132

36 GERHARD ST

<u>Year</u>	<u>Uses</u>	<u>Source</u>	
1925	Dickenherr Jacob H ptrn mkr h	Polk-Clement Directory Co., Publishers	Image pg. A133
	Dickenherr Frances clk Britenstool Jaffe Bramson r	Polk-Clement Directory Co., Publishers	Image pg. A133
	JORDAN Thos V chauf r	Polk-Clement Directory Co., Publishers	Image pg. A134

38 GERHARD ST

<u>Year</u>	<u>Uses</u>	<u>Source</u>	
1925	Harry Howard J auto mech h	Polk-Clement Directory Co., Publishers	Image pg. A135

39 GERHARD ST

<u>Year</u>	<u>Uses</u>	<u>Source</u>	
1925	Schimpf Jos A elk h	Polk-Clement Directory Co., Publishers	Image pg. A136

41 GERHARD ST

<u>Year</u>	<u>Uses</u>	<u>Source</u>	
1925	Harsch Arth C bkpr Marine Trust Co r	Polk-Clement Directory Co., Publishers	Image pg. A137
	Jacob J janitor h	Polk-Clement Directory Co., Publishers	Image pg. A137
	HARSCH GEORGE P Hi Grade Auto Painting Lettering Monograming Striping We Make Your Car Look Like New All Work Guaran	Polk-Clement Directory Co., Publishers	Image pg. A137

42 GERHARD ST

<u>Year</u>	<u>Uses</u>	<u>Source</u>	
1925	Mary wid Frank h	Polk-Clement Directory Co., Publishers	Image pg. A138
	Howell Marjorie sisldy F W Woolworth Co rl	Polk-Clement Directory Co., Publishers	Image pg. A138

FINDINGS

44 GERHARD ST

<u>Year</u>	<u>Uses</u>	<u>Source</u>	
1925	Buchner Augusta smstrs Hens & Kelly Co r	Polk-Clement Directory Co., Publishers	Image pg. A139
	Buchner Geo slsmn Richd J Martin r	Polk-Clement Directory Co., Publishers	Image pg. A139
	Buchner Frank wtchmn h	Polk-Clement Directory Co., Publishers	Image pg. A139

48 GERHARD ST

<u>Year</u>	<u>Uses</u>	<u>Source</u>	
1925	Strathman Mildred F bkpr r	Polk-Clement Directory Co., Publishers	Image pg. A140
	Strathman Wm plmbr	Polk-Clement Directory Co., Publishers	Image pg. A140

GERHARDT ST

17 GERHARDT ST

<u>Year</u>	<u>Uses</u>	<u>Source</u>	
2008	19 No Current Listing 2 Hses	Polk City Directories	Image pg. A1
1992	No Return	R. L. Polk Co., Publishers	Image pg. A17
	Jones Helen M Mrs	R. L. Polk Co., Publishers	Image pg. A17
1985	Jones Robert	R. L. Polk Co., Publishers	Image pg. A25
	Jones Helen M Mrs	R. L. Polk Co., Publishers	Image pg. A25
1980	Lowmack James	R. L. Polk Co., Publishers	Image pg. A32
	Jones Helen M Mrs	R. L. Polk Co., Publishers	Image pg. A32
1975	Vacant	R. L. Polk Co.	Image pg. A40
	Jones Helen M Mrs	R. L. Polk Co.	Image pg. A40
1970	LARITZ BEAUTY SALON	R.L. Polk Company, Inc., Publishers	Image pg. A47
	JONES HELEN	R.L. Polk Company, Inc., Publishers	Image pg. A47
1964	Lilly Azar V Mrs	R. L. Polk Co., Inc., Publishers	Image pg. A55
	Ritz Beauty Salon	R. L. Polk Co., Inc., Publishers	Image pg. A55
1960	Wokasien Minnie C	Polk-Clement Directory Co. Inc.,	Image pg. A62
	Metz Mary M Mrs	Polk-Clement Directory Co. Inc.,	Image pg. A62
1955	Varley Arth	Polk-Clement Directory Co. Inc.,	Image pg. A69
	Wokasien Minnie C	Polk-Clement Directory Co. Inc.,	Image pg. A69
1950	Varley Arth	Polk-Clement Directory Co. Inc.,	Image pg. A77
	Wolkasien Minnie C	Polk-Clement Directory Co. Inc.,	Image pg. A77
1946	Varley Arth	Polk-Clement Directory Co. Inc.,	Image pg. A84
	Wokasien Minnie C	Polk-Clement Directory Co. Inc.,	Image pg. A84
1940	Wokasien Minnie C	Polk-Clement Directory Co. Inc.,	Image pg. A91
	Sauerwein Henry C	Polk-Clement Directory Co. Inc.,	Image pg. A91
1935	Wokasien Minnie C	Polk-Clement Directory Co. Inc.	Image pg. A98

FINDINGS

<u>Year</u>	<u>Uses</u>	<u>Source</u>	
1935	Sauerwein Henry C	Polk-Clement Directory Co. Inc.	Image pg. A98
1930	Sauerwein Henry C	Polk-Clement Directory Co. Inc.,	Image pg. A106
	Wokasien Mintie	Polk-Clement Directory Co. Inc.,	Image pg. A106
1925	Evelyn mach opr r	Polk-Clement Directory Co., Publishers	Image pg. A141
	Sauerwein Albert formn h	Polk-Clement Directory Co., Publishers	Image pg. A141

18 GERHARDT ST

<u>Year</u>	<u>Uses</u>	<u>Source</u>	
2001	Not Verified	EQUIFAX Polk City Directory	Image pg. A7
	Washington A	EQUIFAX Polk City Directory	Image pg. A7
1992	Lyles Pansy	R. L. Polk Co., Publishers	Image pg. A17
	Hyman Leon	R. L. Polk Co., Publishers	Image pg. A17
1985	Lyles Pansy E Mrs	R. L. Polk Co., Publishers	Image pg. A25
1980	Lyles Beverly E Mrs	R. L. Polk Co., Publishers	Image pg. A32
	Dent Clarence D	R. L. Polk Co., Publishers	Image pg. A32
1975	Lyles Beverly E	R. L. Polk Co.	Image pg. A40
	Dent Clarence D	R. L. Polk Co.	Image pg. A40
1970	LYLES BEVERLY E	R.L. Polk Company, Inc., Publishers	Image pg. A47
1964	Lyles Beverly E	R. L. Polk Co., Inc., Publishers	Image pg. A55
1960	Lyles Beverly E	Polk-Clement Directory Co. Inc.,	Image pg. A62
	Thompson Saml	Polk-Clement Directory Co. Inc.,	Image pg. A62
1955	Melera Walter W	Polk-Clement Directory Co. Inc.,	Image pg. A69
	Young Orrin	Polk-Clement Directory Co. Inc.,	Image pg. A69
1950	Melera Walter	Polk-Clement Directory Co. Inc.,	Image pg. A77
	Young Orrin	Polk-Clement Directory Co. Inc.,	Image pg. A77
1946	Whinihan Paul K	Polk-Clement Directory Co. Inc.,	Image pg. A84
	Melera Walter	Polk-Clement Directory Co. Inc.,	Image pg. A84
1940	Deal Chas R	Polk-Clement Directory Co. Inc.,	Image pg. A91
	Nigro Vincent	Polk-Clement Directory Co. Inc.,	Image pg. A91
1935	Deal Chas R	Polk-Clement Directory Co. Inc.	Image pg. A98
	Williamson Reva M	Polk-Clement Directory Co. Inc.	Image pg. A98
1930	Liebel Geo Re	Polk-Clement Directory Co. Inc.,	Image pg. A106
1925	KELLY Walter lab h	Polk-Clement Directory Co., Publishers	Image pg. A142
	Walter lab r	Polk-Clement Directory Co., Publishers	Image pg. A142
	LIEBEL Ethel M sten r	Polk-Clement Directory Co., Publishers	Image pg. A143
	LIEBEL Ceo R driver h	Polk-Clement Directory Co., Publishers	Image pg. A143
	LIEBEL Gilbert F lab r	Polk-Clement Directory Co., Publishers	Image pg. A143

FINDINGS

19 GERHARDT ST

<u>Year</u>	<u>Uses</u>	<u>Source</u>	
2001	De Laine L	EQUIFAX Polk City Directory	Image pg. A7
1992	De Laine Lillian C Mrs	R. L. Polk Co., Publishers	Image pg. A17
1985	De Laine Lillian C Mrs	R. L. Polk Co., Publishers	Image pg. A25
1980	De Laine Lillian C Mrs	R. L. Polk Co., Publishers	Image pg. A32
1975	De Laine Leroy E	R. L. Polk Co.	Image pg. A40
1970	DELAINE LEROY	R.L. Polk Company, Inc., Publishers	Image pg. A47
1964	De Laine Leroy	R. L. Polk Co., Inc., Publishers	Image pg. A55
1960	DeLaine Leroy	Polk-Clement Directory Co. Inc.,	Image pg. A62
1955	Kerns Albert	Polk-Clement Directory Co. Inc.,	Image pg. A69
1950	Wuerthner John E	Polk-Clement Directory Co. Inc.,	Image pg. A77
1946	Wuerthner John L	Polk-Clement Directory Co. Inc.,	Image pg. A84
1940	Wuerthner John E	Polk-Clement Directory Co. Inc.,	Image pg. A91
1935	Wuerthner John E	Polk-Clement Directory Co. Inc.	Image pg. A98
1930	Wuerthner John E	Polk-Clement Directory Co. Inc.,	Image pg. A106

20 GERHARDT ST

<u>Year</u>	<u>Uses</u>	<u>Source</u>	
2008	Barbour Land Diane D E	Polk City Directories	Image pg. A1
2001	Land H Jr	EQUIFAX Polk City Directory	Image pg. A7
1992	Barbour Dianne	R. L. Polk Co., Publishers	Image pg. A17
1985	Tucker Mildred	R. L. Polk Co., Publishers	Image pg. A25
	Barber Robt	R. L. Polk Co., Publishers	Image pg. A25
1980	Walkins	R. L. Polk Co., Publishers	Image pg. A32
	Harnes Patricia	R. L. Polk Co., Publishers	Image pg. A32
1975	Barbour Robt	R. L. Polk Co.	Image pg. A40
	Dent Clarence D Jr	R. L. Polk Co.	Image pg. A40
1970	KAY DOLORES D MRS	R.L. Polk Company, Inc., Publishers	Image pg. A47
	BARBOUR ROBT	R.L. Polk Company, Inc., Publishers	Image pg. A47
1964	Barbbur Robt	R. L. Polk Co., Inc., Publishers	Image pg. A55
	Ruff Jas H	R. L. Polk Co., Inc., Publishers	Image pg. A55
1960	Barbour Robt	Polk-Clement Directory Co. Inc.,	Image pg. A62
	Witherspoon Moses L	Polk-Clement Directory Co. Inc.,	Image pg. A62
1955	Barone Fanny	Polk-Clement Directory Co. Inc.,	Image pg. A69
	Nehman Delphine D Mrs	Polk-Clement Directory Co. Inc.,	Image pg. A69
1950	Barone Fanny	Polk-Clement Directory Co. Inc.,	Image pg. A77
	Nehman Eug W	Polk-Clement Directory Co. Inc.,	Image pg. A77
1946	Nehman Eug W	Polk-Clement Directory Co. Inc.,	Image pg. A84
	Hoffman Jacob F	Polk-Clement Directory Co. Inc.,	Image pg. A84

FINDINGS

<u>Year</u>	<u>Uses</u>	<u>Source</u>	
1946	Klingenschmitt Jacob	Polk-Clement Directory Co. Inc.,	Image pg. A84
1940	Nehman Eug W	Polk-Clement Directory Co. Inc.,	Image pg. A91
	Hoffman Jacob F	Polk-Clement Directory Co. Inc.,	Image pg. A91
	Klingenschmitt Jacob	Polk-Clement Directory Co. Inc.,	Image pg. A91
1935	Klingenschmitt Jacob	Polk-Clement Directory Co. Inc.	Image pg. A98
	Hoffman Jacob F	Polk-Clement Directory Co. Inc.	Image pg. A98
1930	Klingenschmitt Jacob	Polk-Clement Directory Co. Inc.,	Image pg. A106
	Hoffman Jacob F	Polk-Clement Directory Co. Inc.,	Image pg. A106
1925	Klingenschmitt Jacob carp h	Polk-Clement Directory Co., Publishers	Image pg. A144
	Ratzel Chas J sten r	Polk-Clement Directory Co., Publishers	Image pg. A145
	Ratzel Chas P waiter h	Polk-Clement Directory Co., Publishers	Image pg. A145
	Ratzel Clarence L press opr r	Polk-Clement Directory Co., Publishers	Image pg. A145
	Clemens G driver r	Polk-Clement Directory Co., Publishers	Image pg. A145

Gerhardt St

21 Gerhardt St

<u>Year</u>	<u>Uses</u>	<u>Source</u>
2014	COMMUNITY CONTG CONSULTING INC	EDR Digital Archive
	COMMUNITY CONTG CONSULTING INC	EDR Digital Archive

GERHARDT ST

21 GERHARDT ST

<u>Year</u>	<u>Uses</u>	<u>Source</u>	
2008	No Current Listing	Polk City Directories	Image pg. A1
2001	Springs A	EQUIFAX Polk City Directory	Image pg. A7
1992	Wilson Kathy	R. L. Polk Co., Publishers	Image pg. A17
1985	Pate Nelhrie	R. L. Polk Co., Publishers	Image pg. A25
	Wilson Edwin	R. L. Polk Co., Publishers	Image pg. A25
1980	Wilson Edwin	R. L. Polk Co., Publishers	Image pg. A32
	Pate Nelhrie	R. L. Polk Co., Publishers	Image pg. A32
1975	Lee Abr	R. L. Polk Co.	Image pg. A40
	Pate Nell Mrs	R. L. Polk Co.	Image pg. A40
1970	LEE ABR	R.L. Polk Company, Inc., Publishers	Image pg. A47
1964	Lee Abr	R. L. Polk Co., Inc., Publishers	Image pg. A55
	Heard Jesse	R. L. Polk Co., Inc., Publishers	Image pg. A55
1960	Lee Abr	Polk-Clement Directory Co. Inc.,	Image pg. A62
1955	Blackburn Thos L	Polk-Clement Directory Co. Inc.,	Image pg. A69

FINDINGS

<u>Year</u>	<u>Uses</u>	<u>Source</u>	
1955	Maier Selma Mrs	Polk-Clement Directory Co. Inc.,	Image pg. A69
1950	Blackburn Thos L	Polk-Clement Directory Co. Inc.,	Image pg. A77
	Weiss Gustaph A	Polk-Clement Directory Co. Inc.,	Image pg. A77
1946	Blackburn Thos L	Polk-Clement Directory Co. Inc.,	Image pg. A84
	Weiss Gustaph A	Polk-Clement Directory Co. Inc.,	Image pg. A84
1940	Blackburn Thos L	Polk-Clement Directory Co. Inc.,	Image pg. A91
	Nowak Chas	Polk-Clement Directory Co. Inc.,	Image pg. A91
1935	Blackburn Thos L	Polk-Clement Directory Co. Inc.	Image pg. A98
	Schwichtenberg Chas A	Polk-Clement Directory Co. Inc.	Image pg. A98
1930	Blackburn Thos L	Polk-Clement Directory Co. Inc.,	Image pg. A106

22 GERHARDT ST

<u>Year</u>	<u>Uses</u>	<u>Source</u>	
2008	D Hardy Leon	Polk City Directories	Image pg. A1
	Gibson Letitia M E	Polk City Directories	Image pg. A1
2001	James Susan E	EQUIFAX Polk City Directory	Image pg. A7
	Gibson Letitia M	EQUIFAX Polk City Directory	Image pg. A7
1992	Vacant	R. L. Polk Co., Publishers	Image pg. A17
	Meregith Patricia	R. L. Polk Co., Publishers	Image pg. A17
1985	Meredith Aurelia Mrs	R. L. Polk Co., Publishers	Image pg. A25
	Terrell Sylvester Jr	R. L. Polk Co., Publishers	Image pg. A25
1980	Brown Peggie	R. L. Polk Co., Publishers	Image pg. A32
	Vacant	R. L. Polk Co., Publishers	Image pg. A32
1975	Vacant	R. L. Polk Co.	Image pg. A40
	Fasion Mae Mrs	R. L. Polk Co.	Image pg. A40
1970	CENKNER AUG A	R.L. Polk Company, Inc., Publishers	Image pg. A47
1964	Cenkner Aug	R. L. Polk Co., Inc., Publishers	Image pg. A55
1960	Cenkner Aug A	Polk-Clement Directory Co. Inc.,	Image pg. A62
	Fitzgerald John J	Polk-Clement Directory Co. Inc.,	Image pg. A62
1955	Cenkner Aug A	Polk-Clement Directory Co. Inc.,	Image pg. A69
	Bleasdale Robt	Polk-Clement Directory Co. Inc.,	Image pg. A69
1950	Cenkner Aug A	Polk-Clement Directory Co. Inc.,	Image pg. A77
	Bleasdale Robt	Polk-Clement Directory Co. Inc.,	Image pg. A77
1946	Carlino Angeline M Mrs	Polk-Clement Directory Co. Inc.,	Image pg. A84
	White Clinton	Polk-Clement Directory Co. Inc.,	Image pg. A84
1940	May John A	Polk-Clement Directory Co. Inc.,	Image pg. A91
	White Clayton	Polk-Clement Directory Co. Inc.,	Image pg. A91
1935	Beutler Sarah J Mrs	Polk-Clement Directory Co. Inc.	Image pg. A98
	Jandes Marguerite Mrs	Polk-Clement Directory Co. Inc.	Image pg. A98

FINDINGS

<u>Year</u>	<u>Uses</u>	<u>Source</u>	
1930	Isker Paul F	Polk-Clement Directory Co. Inc.,	Image pg. A106
	Gentes Margt Mrs	Polk-Clement Directory Co. Inc.,	Image pg. A106
1925	Jantas Margt wid Adolph h	Polk-Clement Directory Co., Publishers	Image pg. A146
	Muchlberger John barber h	Polk-Clement Directory Co., Publishers	Image pg. A147

23 GERHARDT ST

<u>Year</u>	<u>Uses</u>	<u>Source</u>	
2008	Davis Charles E Sr & Everlyene 34 i	Polk City Directories	Image pg. A1
2001	Davis Everlyene	EQUIFAX Polk City Directory	Image pg. A7
	Davis Patricia L	EQUIFAX Polk City Directory	Image pg. A7
1992	Davis Charles E	R. L. Polk Co., Publishers	Image pg. A17
1985	Davis Charles	R. L. Polk Co., Publishers	Image pg. A25
1980	Davis E	R. L. Polk Co., Publishers	Image pg. A32
1975	Kay D D	R. L. Polk Co.	Image pg. A40
1970	SMITH JOHN A	R.L. Polk Company, Inc., Publishers	Image pg. A47
1964	Smith John A	R. L. Polk Co., Inc., Publishers	Image pg. A55
1960	Fleisch Chas J	Polk-Clement Directory Co. Inc.,	Image pg. A62
1955	Fleisch Chas J	Polk-Clement Directory Co. Inc.,	Image pg. A69
1950	Fleisch Oscar A	Polk-Clement Directory Co. Inc.,	Image pg. A77
1946	Fleisch Oscar A	Polk-Clement Directory Co. Inc.,	Image pg. A84
1940	Fleisch Oscar A	Polk-Clement Directory Co. Inc.,	Image pg. A91
1935	Fleisch Oscar A	Polk-Clement Directory Co. Inc.	Image pg. A98
1930	Pleiseh Oscar AO	Polk-Clement Directory Co. Inc.,	Image pg. A106

Gerhardt St

26 Gerhardt St

<u>Year</u>	<u>Uses</u>	<u>Source</u>
2014	HOUSE OF CREATIVE DESIGNZ	EDR Digital Archive
	HOUSE OF CREATIVE DESIGNZ	EDR Digital Archive
2010	HOUSE OF CREATIVE DESIGNZ	EDR Digital Archive
	HOUSE OF CREATIVE DESIGNZ	EDR Digital Archive

GERHARDT ST

26 GERHARDT ST

<u>Year</u>	<u>Uses</u>	<u>Source</u>	
2008	Bilbo Brenda J	Polk City Directories	Image pg. A1
	Falson Mary E	Polk City Directories	Image pg. A1
	Faison Tajanae	Polk City Directories	Image pg. A1

FINDINGS

<u>Year</u>	<u>Uses</u>	<u>Source</u>	
2008	Green James Jr	Polk City Directories	Image pg. A1
2001	Faison Mary E	EQUIFAX Polk City Directory	Image pg. A7
	Green James	EQUIFAX Polk City Directory	Image pg. A7
1992	Faison Mary	R. L. Polk Co., Publishers	Image pg. A17
	Gaines Robt A	R. L. Polk Co., Publishers	Image pg. A17
1985	Gaines Robert	R. L. Polk Co., Publishers	Image pg. A25
	Faison Mary	R. L. Polk Co., Publishers	Image pg. A25
1980	Johnson Carol	R. L. Polk Co., Publishers	Image pg. A32
	Faison Mary	R. L. Polk Co., Publishers	Image pg. A32
1975	Vacant	R. L. Polk Co.	Image pg. A40
	Mc 33rath Christine Mrs	R. L. Polk Co.	Image pg. A40
1970	GREEN ROSEZVA MRS	R.L. Polk Company, Inc., Publishers	Image pg. A47
1964	Jones Evans	R. L. Polk Co., Inc., Publishers	Image pg. A55
	Montgomery Jas	R. L. Polk Co., Inc., Publishers	Image pg. A55
1960	Mack Emanuel	Polk-Clement Directory Co. Inc.,	Image pg. A62
	Clark Howard	Polk-Clement Directory Co. Inc.,	Image pg. A62
	Jones Callie Mrs	Polk-Clement Directory Co. Inc.,	Image pg. A62
1955	Sauter Anna M Mrs	Polk-Clement Directory Co. Inc.,	Image pg. A69
	Magill David	Polk-Clement Directory Co. Inc.,	Image pg. A69
1950	Sauter Anna M Mrs	Polk-Clement Directory Co. Inc.,	Image pg. A77
	Magill David	Polk-Clement Directory Co. Inc.,	Image pg. A77
1946	Sauter Anna M Mrs	Polk-Clement Directory Co. Inc.,	Image pg. A84
	Wokasien Harold T	Polk-Clement Directory Co. Inc.,	Image pg. A84
1940	Sauter Frank A	Polk-Clement Directory Co. Inc.,	Image pg. A91
	Schlabitze Fred	Polk-Clement Directory Co. Inc.,	Image pg. A91
1935	Sauter Frank A	Polk-Clement Directory Co. Inc.	Image pg. A98
	Mangold Edw W	Polk-Clement Directory Co. Inc.	Image pg. A98
1930	i Sauter Frank M	Polk-Clement Directory Co. Inc.,	Image pg. A106
	Sehrer Margt Mrs	Polk-Clement Directory Co. Inc.,	Image pg. A106
1925	Sauter Frank A chauf h	Polk-Clement Directory Co., Publishers	Image pg. A148
	Sauter Philip bench hd Stewart Motor Corp h 459	Polk-Clement Directory Co., Publishers	Image pg. A148
	Ruth elk Geo Heldmann r	Polk-Clement Directory Co., Publishers	Image pg. A148
	Sehrer Chas linemn r	Polk-Clement Directory Co., Publishers	Image pg. A149
	Sehrer Chas linemn r	Polk-Clement Directory Co., Publishers	Image pg. A149
	Kathryn elk r	Polk-Clement Directory Co., Publishers	Image pg. A149
	Sehrer Margt wid Peter h	Polk-Clement Directory Co., Publishers	Image pg. A149

FINDINGS

27 GERHARDT ST

<u>Year</u>	<u>Uses</u>	<u>Source</u>	
1975	Chisholm James E	R. L. Polk Co.	Image pg. A40
	Reed Virginia Mrs	R. L. Polk Co.	Image pg. A40
	Ortiz Mytra	R. L. Polk Co.	Image pg. A40
1970	CHISHOLM JAMES E	R.L. Polk Company, Inc., Publishers	Image pg. A47
1964	Fogg Theresa A Mrs	R. L. Polk Co., Inc., Publishers	Image pg. A55
1960	Fogg Theresa M Mrs	Polk-Clement Directory Co. Inc.,	Image pg. A62
1955	Fogg Theresa M Mrs	Polk-Clement Directory Co. Inc.,	Image pg. A69
	Georger Eug	Polk-Clement Directory Co. Inc.,	Image pg. A69
1950	Fogg Chas H	Polk-Clement Directory Co. Inc.,	Image pg. A77
	White Clinton	Polk-Clement Directory Co. Inc.,	Image pg. A77
1946	Fogg Chas H	Polk-Clement Directory Co. Inc.,	Image pg. A84
	White Clinton	Polk-Clement Directory Co. Inc.,	Image pg. A84
1940	Fogg Chas H	Polk-Clement Directory Co. Inc.,	Image pg. A91
	Strait Harold B	Polk-Clement Directory Co. Inc.,	Image pg. A91
1935	Fogg Chas H	Polk-Clement Directory Co. Inc.	Image pg. A98
	Schisler Jas D	Polk-Clement Directory Co. Inc.	Image pg. A98
1930	Fogg Ghas H	Polk-Clement Directory Co. Inc.,	Image pg. A106
	Strehe Wim	Polk-Clement Directory Co. Inc.,	Image pg. A106
	GERHARDT Contd	Polk-Clement Directory Co. Inc.,	Image pg. A107

29 GERHARDT ST

<u>Year</u>	<u>Uses</u>	<u>Source</u>	
2008	Byrd Barbara L	Polk City Directories	Image pg. A1
2001	Byrd Anna M	EQUIFAX Polk City Directory	Image pg. A7
1992	Byrd Anna M Mrs	R. L. Polk Co., Publishers	Image pg. A17
1985	Barbara Diane D	R. L. Polk Co., Publishers	Image pg. A25
1980	Barbara Robt	R. L. Polk Co., Publishers	Image pg. A32
1975	Castine Margt E	R. L. Polk Co.	Image pg. A40
1970	CASTINE HELEN MRS	R.L. Polk Company, Inc., Publishers	Image pg. A47
1964	Castine Helen G Mrs	R. L. Polk Co., Inc., Publishers	Image pg. A55
1960	Castline Helen C Mrs	Polk-Clement Directory Co. Inc.,	Image pg. A62
1955	Castine Helen C Mrs	Polk-Clement Directory Co. Inc.,	Image pg. A69
1950	Castine Helen C Mrs	Polk-Clement Directory Co. Inc.,	Image pg. A77
1946	Castine Helen C Mrs	Polk-Clement Directory Co. Inc.,	Image pg. A84
1940	Castine Helen C Mrs coal	Polk-Clement Directory Co. Inc.,	Image pg. A91
1935	Castine Louis T Coal	Polk-Clement Directory Co. Inc.	Image pg. A98
1930	Castine Louis T	Polk-Clement Directory Co. Inc.,	Image pg. A107
	Nichter Norbert F garage	Polk-Clement Directory Co. Inc.,	Image pg. A107

FINDINGS

30 GERHARDT ST

<u>Year</u>	<u>Uses</u>	<u>Source</u>	
2008	Wilson Edwin L Jr & Kathy 52 A	Polk City Directories	Image pg. A1
2001	Not Verified	EQUIFAX Polk City Directory	Image pg. A7
1992	Terrell Sylvester	R. L. Polk Co., Publishers	Image pg. A17
	Williams Edwin	R. L. Polk Co., Publishers	Image pg. A17
1985	Jones Evans	R. L. Polk Co., Publishers	Image pg. A25
1980	Jones Evens	R. L. Polk Co., Publishers	Image pg. A32
	Stevens Maryann Mrs	R. L. Polk Co., Publishers	Image pg. A32
1975	Jones Evans	R. L. Polk Co.	Image pg. A40
	Stevens Mary Mrs	R. L. Polk Co.	Image pg. A40
1970	JONES EVANS	R.L. Polk Company, Inc., Publishers	Image pg. A47
	MONTGOMERY JAMES A	R.L. Polk Company, Inc., Publishers	Image pg. A47
1964	Wechter Eug W	R. L. Polk Co., Inc., Publishers	Image pg. A55
1960	Williams Rebecca Mrs	Polk-Clement Directory Co. Inc.,	Image pg. A62
	Wechter Eug W	Polk-Clement Directory Co. Inc.,	Image pg. A62
	Wechter Lester E jr	Polk-Clement Directory Co. Inc.,	Image pg. A62
1955	Wechter Eug W	Polk-Clement Directory Co. Inc.,	Image pg. A69
	Wechter Lester E jr	Polk-Clement Directory Co. Inc.,	Image pg. A69
1950	Wechter Eug W	Polk-Clement Directory Co. Inc.,	Image pg. A77
	Schueler Geo F	Polk-Clement Directory Co. Inc.,	Image pg. A77
1946	Wechter Eug W	Polk-Clement Directory Co. Inc.,	Image pg. A84
	Schueler Geo F	Polk-Clement Directory Co. Inc.,	Image pg. A84
1940	Smith Wm H	Polk-Clement Directory Co. Inc.,	Image pg. A91
	Wechter Eug W	Polk-Clement Directory Co. Inc.,	Image pg. A91
1935	Wechter Eug W	Polk-Clement Directory Co. Inc.	Image pg. A98
	Kruse Matthew	Polk-Clement Directory Co. Inc.	Image pg. A98
1930	Wecheter Esug W vulc	Polk-Clement Directory Co. Inc.,	Image pg. A107
1925	Wechter Eug vulcanizer	Polk-Clement Directory Co., Publishers	Image pg. A150

31 GERHARDT ST

<u>Year</u>	<u>Uses</u>	<u>Source</u>	
2008	Rodriquez J J	Polk City Directories	Image pg. A1
	Spikes Tonja W	Polk City Directories	Image pg. A1
2001	Motley Edith	EQUIFAX Polk City Directory	Image pg. A7
	Tenike Jai A	EQUIFAX Polk City Directory	Image pg. A7
	White Deborah	EQUIFAX Polk City Directory	Image pg. A7
1992	Gordon Rebecca Mrs	R. L. Polk Co., Publishers	Image pg. A17
	Brown Luther	R. L. Polk Co., Publishers	Image pg. A17
1985	Gordon Rebecca Mrs	R. L. Polk Co., Publishers	Image pg. A25

FINDINGS

<u>Year</u>	<u>Uses</u>	<u>Source</u>	
1985	Brown Luther	R. L. Polk Co., Publishers	Image pg. A25
1980	Gordon Rebecca Mrs	R. L. Polk Co., Publishers	Image pg. A32
	Brown Luther	R. L. Polk Co., Publishers	Image pg. A32
1975	Gordon Rebecca Mrs	R. L. Polk Co.	Image pg. A40
	Vacant	R. L. Polk Co.	Image pg. A40
1970	GORDON REBECCA MRS	R.L. Polk Company, Inc., Publishers	Image pg. A47
	WARREN WILLIE N	R.L. Polk Company, Inc., Publishers	Image pg. A47
1964	Warren Willie N	R. L. Polk Co., Inc., Publishers	Image pg. A55
	Gordon Philip	R. L. Polk Co., Inc., Publishers	Image pg. A55
1960	Lemons Edw	Polk-Clement Directory Co. Inc.,	Image pg. A62
1955	Heckel Edw J	Polk-Clement Directory Co. Inc.,	Image pg. A69
	Metz Donald R	Polk-Clement Directory Co. Inc.,	Image pg. A69
1950	Heckel Edw J	Polk-Clement Directory Co. Inc.,	Image pg. A77
	Schenk Elmer F	Polk-Clement Directory Co. Inc.,	Image pg. A77
1946	Frampton Walter F	Polk-Clement Directory Co. Inc.,	Image pg. A84
	Oliver Alf	Polk-Clement Directory Co. Inc.,	Image pg. A84
1940	Frampton Walter F	Polk-Clement Directory Co. Inc.,	Image pg. A91
	Stocker Raymond	Polk-Clement Directory Co. Inc.,	Image pg. A91
1935	Frampton Walter F	Polk-Clement Directory Co. Inc.	Image pg. A98
	Boyle Wm H	Polk-Clement Directory Co. Inc.	Image pg. A98
1930	Arendt Henry N	Polk-Clement Directory Co. Inc.,	Image pg. A107
	Soang Margt Mrs	Polk-Clement Directory Co. Inc.,	Image pg. A107

33 GERHARDT ST

<u>Year</u>	<u>Uses</u>	<u>Source</u>	
2008	Burns Charles R E	Polk City Directories	Image pg. A1
	Burns Henry	Polk City Directories	Image pg. A1
2001	Burns Charles R	EQUIFAX Polk City Directory	Image pg. A7
	Burns Henry	EQUIFAX Polk City Directory	Image pg. A7
1992	Burns Charles R	R. L. Polk Co., Publishers	Image pg. A17
1985	Burns Charles R	R. L. Polk Co., Publishers	Image pg. A25
1980	Burns Charles R	R. L. Polk Co., Publishers	Image pg. A32
1975	Burns Charles R D	R. L. Polk Co.	Image pg. A40
1970	BURNS CHARLES R	R.L. Polk Company, Inc., Publishers	Image pg. A47
1964	Burns Chas R	R. L. Polk Co., Inc., Publishers	Image pg. A55
1960	Burns Chas R	Polk-Clement Directory Co. Inc.,	Image pg. A62
1955	Deck Harriet M Mrs	Polk-Clement Directory Co. Inc.,	Image pg. A69
1950	Deck Albert J	Polk-Clement Directory Co. Inc.,	Image pg. A77
1946	Deck Albert J	Polk-Clement Directory Co. Inc.,	Image pg. A84

FINDINGS

<u>Year</u>	<u>Uses</u>	<u>Source</u>	
1940	Deck Albert J	Polk-Clement Directory Co. Inc.,	Image pg. A91
1935	Deck Albert J	Polk-Clement Directory Co. Inc.	Image pg. A98
1930	Deck Albert J	Polk-Clement Directory Co. Inc.,	Image pg. A107
1925	Deck Angela cashr Andrew Oliver r	Polk-Clement Directory Co., Publishers	Image pg. A151

34 GERHARDT ST

<u>Year</u>	<u>Uses</u>	<u>Source</u>	
2008	Thomas Harmon S & Thelma	Polk City Directories	Image pg. A1
	No Current Listing	Polk City Directories	Image pg. A1
2001	Thomas Thelma	EQUIFAX Polk City Directory	Image pg. A7
	Thomas Harmon	EQUIFAX Polk City Directory	Image pg. A7
1992	Thomas Harmon	R. L. Polk Co., Publishers	Image pg. A17
	Thomas Minnie	R. L. Polk Co., Publishers	Image pg. A17
1985	Thomas Herman	R. L. Polk Co., Publishers	Image pg. A25
	Thomas Minnie	R. L. Polk Co., Publishers	Image pg. A25
1980	Howze Mary F Mrs	R. L. Polk Co., Publishers	Image pg. A32
	May Minnie Mrs	R. L. Polk Co., Publishers	Image pg. A32
	Thomas Harmon	R. L. Polk Co., Publishers	Image pg. A32
1975	Thomas Harmon	R. L. Polk Co.	Image pg. A40
	Howze Mary F Mrs	R. L. Polk Co.	Image pg. A40
1970	EVANS RAYMOND D	R.L. Polk Company, Inc., Publishers	Image pg. A47
1964	Hardy Walter	R. L. Polk Co., Inc., Publishers	Image pg. A55
	Thompson Wm A	R. L. Polk Co., Inc., Publishers	Image pg. A55
1960	Hill Jas C	Polk-Clement Directory Co. Inc.,	Image pg. A62
	rear Hunter Leo M	Polk-Clement Directory Co. Inc.,	Image pg. A62
1955	Hill Jas C	Polk-Clement Directory Co. Inc.,	Image pg. A69
	rear Brown Raymond	Polk-Clement Directory Co. Inc.,	Image pg. A69
1950	Gurney Raymond J	Polk-Clement Directory Co. Inc.,	Image pg. A77
	Kern Albert	Polk-Clement Directory Co. Inc.,	Image pg. A77
	Sydow Paul A	Polk-Clement Directory Co. Inc.,	Image pg. A77
1946	Banks Beatrice	Polk-Clement Directory Co. Inc.,	Image pg. A84
	Hoch Christopher J	Polk-Clement Directory Co. Inc.,	Image pg. A84
	Green John J	Polk-Clement Directory Co. Inc.,	Image pg. A84
1940	Lanahan John T	Polk-Clement Directory Co. Inc.,	Image pg. A91
	Hughes Harry E	Polk-Clement Directory Co. Inc.,	Image pg. A91
	Frank Chas C jr	Polk-Clement Directory Co. Inc.,	Image pg. A91
1935	Wolf Mannie	Polk-Clement Directory Co. Inc.	Image pg. A98
	Kulick Louis huckster	Polk-Clement Directory Co. Inc.	Image pg. A98
	rear Frank Chas C	Polk-Clement Directory Co. Inc.	Image pg. A98

FINDINGS

<u>Year</u>	<u>Uses</u>	<u>Source</u>	
1930	Sternback Anna Mrs	Polk-Clement Directory Co. Inc.,	Image pg. A107
	Wolf Mannie	Polk-Clement Directory Co. Inc.,	Image pg. A107

36 GERHARDT ST

<u>Year</u>	<u>Uses</u>	<u>Source</u>	
2008	Stewardt Perry S	Polk City Directories	Image pg. A1
2001	Stewardt Perry	EQUIFAX Polk City Directory	Image pg. A7
1992	Brown D	R. L. Polk Co., Publishers	Image pg. A17
1985	Reeves Elvis	R. L. Polk Co., Publishers	Image pg. A25
1980	Reeves Ruby Mrs	R. L. Polk Co., Publishers	Image pg. A32
1975	Reeves Ruby Mrs	R. L. Polk Co.	Image pg. A40
1970	REEVES RUBY L MRS	R.L. Polk Company, Inc., Publishers	Image pg. A47
1964	Jordan Julia Mrs	R. L. Polk Co., Inc., Publishers	Image pg. A55
1960	Jordan Julia Mrs	Polk-Clement Directory Co. Inc.,	Image pg. A62
1955	Dickenherr Jacob H	Polk-Clement Directory Co. Inc.,	Image pg. A69
1950	Dickenherr Jacob H	Polk-Clement Directory Co. Inc.,	Image pg. A77
1946	Dickenherr Jacob H	Polk-Clement Directory Co. Inc.,	Image pg. A84
1940	Dickenherr Jacob H	Polk-Clement Directory Co. Inc.,	Image pg. A91
1935	Dickenherr Jacob H	Polk-Clement Directory Co. Inc.	Image pg. A98
1930	Dickenherr Jacob	Polk-Clement Directory Co. Inc.,	Image pg. A107

38 GERHARDT ST

<u>Year</u>	<u>Uses</u>	<u>Source</u>	
1955	Wilde Karl R	Polk-Clement Directory Co. Inc.,	Image pg. A69
1950	Brockman Edwin	Polk-Clement Directory Co. Inc.,	Image pg. A77
1946	Brockman Edwin	Polk-Clement Directory Co. Inc.,	Image pg. A84
1940	Ferris Viola G	Polk-Clement Directory Co. Inc.,	Image pg. A91
1935	Harris Ada L Mrs	Polk-Clement Directory Co. Inc.	Image pg. A98
1930	Harris Ada Mrs	Polk-Clement Directory Co. Inc.,	Image pg. A107

Gerhardt St

39 Gerhardt St

<u>Year</u>	<u>Uses</u>	<u>Source</u>
2014	GRAY CHARLENE T	EDR Digital Archive
	GRAY CHARLENE T	EDR Digital Archive

FINDINGS

GERHARDT ST

39 GERHARDT ST

<u>Year</u>	<u>Uses</u>	<u>Source</u>	
2008	Stancil Napoleon & Carrie M	Polk City Directories	Image pg. A1
2001	Stancil Carrie M	EQUIFAX Polk City Directory	Image pg. A7
1992	Crosby Mary Eliz Mrs	R. L. Polk Co., Publishers	Image pg. A17
	Stancil Napoleon	R. L. Polk Co., Publishers	Image pg. A17
1985	Crosby Mary Eliz Mrs	R. L. Polk Co., Publishers	Image pg. A25
	Stancil Napoleon	R. L. Polk Co., Publishers	Image pg. A25
1980	Crosby Mary Eliz Mrs	R. L. Polk Co., Publishers	Image pg. A32
	Stancil Napeleon	R. L. Polk Co., Publishers	Image pg. A32
1975	Crosby Mary E Mrs	R. L. Polk Co.	Image pg. A40
	Stancil Napeleon	R. L. Polk Co.	Image pg. A40
1970	CHRISTMAS LILLIE A MRS	R.L. Polk Company, Inc., Publishers	Image pg. A47
	STANCIL NAPOLEAN	R.L. Polk Company, Inc., Publishers	Image pg. A47
1964	Hammond Henry	R. L. Polk Co., Inc., Publishers	Image pg. A55
1960	Schimpf Jos A	Polk-Clement Directory Co. Inc.,	Image pg. A62
1955	Schimpf Jos A	Polk-Clement Directory Co. Inc.,	Image pg. A69
	Brown Robt R	Polk-Clement Directory Co. Inc.,	Image pg. A69
1950	Schimpf Jos A	Polk-Clement Directory Co. Inc.,	Image pg. A77
1946	Schimpf Jos A	Polk-Clement Directory Co. Inc.,	Image pg. A84
	Brown Gerald A	Polk-Clement Directory Co. Inc.,	Image pg. A84
1940	Schimpf Jos A	Polk-Clement Directory Co. Inc.,	Image pg. A91
	Nichter Jos G	Polk-Clement Directory Co. Inc.,	Image pg. A91
1935	Jarvis Jas A	Polk-Clement Directory Co. Inc.	Image pg. A98
	Schimpf Jos A	Polk-Clement Directory Co. Inc.	Image pg. A98
1930	Schimpf Jos	Polk-Clement Directory Co. Inc.,	Image pg. A107

41 GERHARDT ST

<u>Year</u>	<u>Uses</u>	<u>Source</u>	
2001	2 Not Verified	EQUIFAX Polk City Directory	Image pg. A7
1992	Mc Culley Kenneth	R. L. Polk Co., Publishers	Image pg. A17
	Green James Jr	R. L. Polk Co., Publishers	Image pg. A17
1985	Martin M Mrs	R. L. Polk Co., Publishers	Image pg. A25
1980	Martin M	R. L. Polk Co., Publishers	Image pg. A32
1975	No Return	R. L. Polk Co.	Image pg. A40
	Vacant	R. L. Polk Co.	Image pg. A40
1970	LAMB ALBERTA	R.L. Polk Company, Inc., Publishers	Image pg. A47
	SMITH EDNA	R.L. Polk Company, Inc., Publishers	Image pg. A47

FINDINGS

<u>Year</u>	<u>Uses</u>	<u>Source</u>	
1970	SMITH HARRY	R.L. Polk Company, Inc., Publishers	Image pg. A47
1964	Lamb Albert	R. L. Polk Co., Inc., Publishers	Image pg. A55
1960	Harsch Jacob J	Polk-Clement Directory Co. Inc.,	Image pg. A62
1955	Harsch Jacob J	Polk-Clement Directory Co. Inc.,	Image pg. A69
1950	Harsch Jacob J	Polk-Clement Directory Co. Inc.,	Image pg. A77
1946	Harsch Jacob J	Polk-Clement Directory Co. Inc.,	Image pg. A84
1940	Harsch Jacob J	Polk-Clement Directory Co. Inc.,	Image pg. A91
1935	Harsch Jacob J	Polk-Clement Directory Co. Inc.	Image pg. A98
1930	Harsch Jacob J	Polk-Clement Directory Co. Inc.,	Image pg. A107

42 GERHARDT ST

<u>Year</u>	<u>Uses</u>	<u>Source</u>	
2001	Austin Charles	EQUIFAX Polk City Directory	Image pg. A7
1992	Smith Winfrey III	R. L. Polk Co., Publishers	Image pg. A17
1985	Williams Mary	R. L. Polk Co., Publishers	Image pg. A25
1980	Williams Mary	R. L. Polk Co., Publishers	Image pg. A32
1975	Vacant	R. L. Polk Co.	Image pg. A40
1970	DAVIS FRED	R.L. Polk Company, Inc., Publishers	Image pg. A47
1964	Hoffman Clarence C	R. L. Polk Co., Inc., Publishers	Image pg. A55
1960	Hoffman Clarence C	Polk-Clement Directory Co. Inc.,	Image pg. A62
1955	Hoffman Mary A Mrs	Polk-Clement Directory Co. Inc.,	Image pg. A69
1950	Hoffman Mary A Mrs	Polk-Clement Directory Co. Inc.,	Image pg. A77
1946	Hoffman Mary A Mrs	Polk-Clement Directory Co. Inc.,	Image pg. A84
1940	Hoffman Mary A Mrs	Polk-Clement Directory Co. Inc.,	Image pg. A91
1935	Hoffman Mary Mrs	Polk-Clement Directory Co. Inc.	Image pg. A98
1930	Hoffman Mary Mrs	Polk-Clement Directory Co. Inc.,	Image pg. A107

43 GERHARDT ST

<u>Year</u>	<u>Uses</u>	<u>Source</u>	
2008	No Current Listing	Polk City Directories	Image pg. A1
2001	Johnson John H	EQUIFAX Polk City Directory	Image pg. A7
1992	Johnson John H	R. L. Polk Co., Publishers	Image pg. A17
	Stevenson Amos	R. L. Polk Co., Publishers	Image pg. A18
1985	Steven Amos	R. L. Polk Co., Publishers	Image pg. A25
	Johnson John	R. L. Polk Co., Publishers	Image pg. A25
1980	Johnson John H	R. L. Polk Co., Publishers	Image pg. A32
	Powell Rhoda	R. L. Polk Co., Publishers	Image pg. A32
1975	Johnson John H	R. L. Polk Co.	Image pg. A40
	Warren Mildred L Mrs	R. L. Polk Co.	Image pg. A40

FINDINGS

<u>Year</u>	<u>Uses</u>	<u>Source</u>	
1970	WARREN MILDRED L MRS	R.L. Polk Company, Inc., Publishers	Image pg. A47
	JOHNSON JOHN H	R.L. Polk Company, Inc., Publishers	Image pg. A47
1964	Forster Jos P	R. L. Polk Co., Inc., Publishers	Image pg. A55
1960	Ball Geo	Polk-Clement Directory Co. Inc.,	Image pg. A62
	Forster Jos P	Polk-Clement Directory Co. Inc.,	Image pg. A62
1955	Ball Geo	Polk-Clement Directory Co. Inc.,	Image pg. A69
	Forster Jos P	Polk-Clement Directory Co. Inc.,	Image pg. A69
1950	Ball Geo	Polk-Clement Directory Co. Inc.,	Image pg. A77
	Forster Jos P	Polk-Clement Directory Co. Inc.,	Image pg. A77
1946	Ball Geo	Polk-Clement Directory Co. Inc.,	Image pg. A84
	Forster Jos P	Polk-Clement Directory Co. Inc.,	Image pg. A84
1940	Eckl Jos M	Polk-Clement Directory Co. Inc.,	Image pg. A91
	Forster Jos P	Polk-Clement Directory Co. Inc.,	Image pg. A91
1935	Eckl Jos M	Polk-Clement Directory Co. Inc.	Image pg. A98
	Forster Jos P	Polk-Clement Directory Co. Inc.	Image pg. A98
1930	Eckl Jos M	Polk-Clement Directory Co. Inc.,	Image pg. A107
	Forster Jos	Polk-Clement Directory Co. Inc.,	Image pg. A107
1925	FORSTER Jos P mach h	Polk-Clement Directory Co., Publishers	Image pg. A153
	Eckl Jos M prsmn h	Polk-Clement Directory Co., Publishers	Image pg. A152

44 GERHARDT ST

<u>Year</u>	<u>Uses</u>	<u>Source</u>	
2001	Clark Terrell	EQUIFAX Polk City Directory	Image pg. A7
1992	White Mattie L Mrs	R. L. Polk Co., Publishers	Image pg. A18
1985	White Mattie L Mrs	R. L. Polk Co., Publishers	Image pg. A25
1980	Mc Knight Dennis	R. L. Polk Co., Publishers	Image pg. A32
1975	Brown Earl e	R. L. Polk Co.	Image pg. A40
1970	BUCHNER GEO H	R.L. Polk Company, Inc., Publishers	Image pg. A47
1964	Buchner Geo	R. L. Polk Co., Inc., Publishers	Image pg. A55
1960	Buchner Geo H	Polk-Clement Directory Co. Inc.,	Image pg. A62
1955	Buchner Augusta H Mrs	Polk-Clement Directory Co. Inc.,	Image pg. A69
1950	Buchner Augusta H Mrs	Polk-Clement Directory Co. Inc.,	Image pg. A77
1946	Buchner Augusta H Mrs	Polk-Clement Directory Co. Inc.,	Image pg. A84
1940	Buchner Augusta H Mrs	Polk-Clement Directory Co. Inc.,	Image pg. A91
1935	Buchner Augusta Mrs	Polk-Clement Directory Co. Inc.	Image pg. A98
1930	Biuchlner Augusta Mrs	Polk-Clement Directory Co. Inc.,	Image pg. A107

FINDINGS

47 GERHARDT ST

<u>Year</u>	<u>Uses</u>	<u>Source</u>	
2008	Gibson John C	Polk City Directories	Image pg. A1
2001	Gibson John C	EQUIFAX Polk City Directory	Image pg. A7
1992	Gibson John	R. L. Polk Co., Publishers	Image pg. A18
1985	Gibson John	R. L. Polk Co., Publishers	Image pg. A25
1980	Gibson John	R. L. Polk Co., Publishers	Image pg. A32
1975	Gibson John	R. L. Polk Co.	Image pg. A40
1970	GIBSON JOHN	R.L. Polk Company, Inc., Publishers	Image pg. A47
1964	Blenker Walter M	R. L. Polk Co., Inc., Publishers	Image pg. A55
1960	Blenker Walter M	Polk-Clement Directory Co. Inc.,	Image pg. A62
1955	Blenker Walter M	Polk-Clement Directory Co. Inc.,	Image pg. A69
1950	Blenker Walter M	Polk-Clement Directory Co. Inc.,	Image pg. A77
1946	Blenker Walter M	Polk-Clement Directory Co. Inc.,	Image pg. A84
1940	Blenker Walter M	Polk-Clement Directory Co. Inc.,	Image pg. A91
1935	Blenker Margt Mrs	Polk-Clement Directory Co. Inc.	Image pg. A98
	Blenker Walter M	Polk-Clement Directory Co. Inc.	Image pg. A98
1930	Blinker Wm	Polk-Clement Directory Co. Inc.,	Image pg. A107
1925	Blinker Jas J mech r	Polk-Clement Directory Co., Publishers	Image pg. A154
	Blinker Walter M mach r	Polk-Clement Directory Co., Publishers	Image pg. A154
	Blinker Wmin paperhng r	Polk-Clement Directory Co., Publishers	Image pg. A154

48 GERHARDT ST

<u>Year</u>	<u>Uses</u>	<u>Source</u>	
1992	No Return	R. L. Polk Co., Publishers	Image pg. A18
1985	Brundige William	R. L. Polk Co., Publishers	Image pg. A25
	Green Deborah A	R. L. Polk Co., Publishers	Image pg. A25
1980	Brundige William	R. L. Polk Co., Publishers	Image pg. A32
1975	Vacant	R. L. Polk Co.	Image pg. A40
1970	VACANT	R.L. Polk Company, Inc., Publishers	Image pg. A47
1964	Brown Earl	R. L. Polk Co., Inc., Publishers	Image pg. A55
	Monroe Lena Mrs	R. L. Polk Co., Inc., Publishers	Image pg. A55
1960	Strathman Ruth A	Polk-Clement Directory Co. Inc.,	Image pg. A62
	Hanson Antouine	Polk-Clement Directory Co. Inc.,	Image pg. A62
1955	Stratham Sarah A Mrs	Polk-Clement Directory Co. Inc.,	Image pg. A69
	Busher Marie	Polk-Clement Directory Co. Inc.,	Image pg. A69
1950	Strathman Sarah A Mrs	Polk-Clement Directory Co. Inc.,	Image pg. A77
1946	Strathman Sarah A Mrs	Polk-Clement Directory Co. Inc.,	Image pg. A84
	Mullen Eug J	Polk-Clement Directory Co. Inc.,	Image pg. A84
1940	Strathman Sarah A Mrs	Polk-Clement Directory Co. Inc.,	Image pg. A91

FINDINGS

<u>Year</u>	<u>Uses</u>	<u>Source</u>	
1940	Gilbert Don W	Polk-Clement Directory Co. Inc.,	Image pg. A91
1935	Strathman Sarah A Mrs	Polk-Clement Directory Co. Inc.	Image pg. A98
	Treffinger Harold J	Polk-Clement Directory Co. Inc.	Image pg. A98
1930	Strathman Sarah A Mrs	Polk-Clement Directory Co. Inc.,	Image pg. A107

50 GERHARDT ST

<u>Year</u>	<u>Uses</u>	<u>Source</u>	
2001	Lecounte Belinda	EQUIFAX Polk City Directory	Image pg. A7
1992	Griffin Anthony	R. L. Polk Co., Publishers	Image pg. A18
1985	Galimore Shirley	R. L. Polk Co., Publishers	Image pg. A25
1980	Hicka Mamie	R. L. Polk Co., Publishers	Image pg. A32
1975	Bradley Wm D	R. L. Polk Co.	Image pg. A40
1970	BRADLEY WM D	R.L. Polk Company, Inc., Publishers	Image pg. A47
1964	Vacant	R. L. Polk Co., Inc., Publishers	Image pg. A55
1960	Lamb Albert	Polk-Clement Directory Co. Inc.,	Image pg. A62
	Weatherington Chas W	Polk-Clement Directory Co. Inc.,	Image pg. A62
	Thornton Beatrice	Polk-Clement Directory Co. Inc.,	Image pg. A62
1955	Lamb Albert	Polk-Clement Directory Co. Inc.,	Image pg. A69
1950	Achendorf Robt B	Polk-Clement Directory Co. Inc.,	Image pg. A77
1946	Achendorf Robt B	Polk-Clement Directory Co. Inc.,	Image pg. A84
1940	Schraft Frank W	Polk-Clement Directory Co. Inc.,	Image pg. A91
1935	Schraft Frank W	Polk-Clement Directory Co. Inc.	Image pg. A98
1930	Schraft Frank W	Polk-Clement Directory Co. Inc.,	Image pg. A107
1925	POTTER Frank W elk h	Polk-Clement Directory Co., Publishers	Image pg. A155
	t Fred millwright h	Polk-Clement Directory Co., Publishers	Image pg. A155
	POTTER Grace Hazel M dom r	Polk-Clement Directory Co., Publishers	Image pg. A155

JEFFERSON AV H421 ST

1247 JEFFERSON AV H421 ST

<u>Year</u>	<u>Uses</u>	<u>Source</u>	
1925	Weisenberg Adolph mens furngs	Polk-Clement Directory Co., Publishers	Image pg. A156

JEFFERSON AV H81 ST

1254 JEFFERSON AV H81 ST

<u>Year</u>	<u>Uses</u>	<u>Source</u>	
1925	Edw F womens furngs	Polk-Clement Directory Co., Publishers	Image pg. A157
	Caston Dallas student r	Polk-Clement Directory Co., Publishers	Image pg. A157

FINDINGS

JEFFERSON AVE

1130 JEFFERSON AVE

<u>Year</u>	<u>Uses</u>	<u>Source</u>	
1998	Bradley William	The Polk Company, City Directory Division	Image pg. A13
1992	Allen Chas	R. L. Polk Co., Publishers	Image pg. A19
	Bradley Willie	R. L. Polk Co., Publishers	Image pg. A19
	Matties Bar B Que	R. L. Polk Co., Publishers	Image pg. A19
1985	Bradley Willie	R. L. Polk Co., Publishers	Image pg. A24
	Matties Bradley Bar B Que restr	R. L. Polk Co., Publishers	Image pg. A24
1980	Matties Barbeque restr	R. L. Polk Co., Publishers	Image pg. A31
	Vacant	R. L. Polk Co., Publishers	Image pg. A31
	Vacant	R. L. Polk Co., Publishers	Image pg. A31
1975	Vacant	R. L. Polk Co.	Image pg. A37
	Vacant	R. L. Polk Co.	Image pg. A37
1970	VACANT	R.L. Polk Company, Inc., Publishers	Image pg. A48
	BROOKS JANICE	R.L. Polk Company, Inc., Publishers	Image pg. A48
	MILLERS CLAYTON HIGH LIFE TAVERN	R.L. Polk Company, Inc., Publishers	Image pg. A48
1964	Millers Clayton High Life Tavern	R. L. Polk Co., Inc., Publishers	Image pg. A52
	Harris Woodrow	R. L. Polk Co., Inc., Publishers	Image pg. A52
1960	Miller Clayton	Polk-Clement Directory Co. Inc.,	Image pg. A60
	Barecca Anthony	Polk-Clement Directory Co. Inc.,	Image pg. A60
	Millers Clayton High Life Tavern	Polk-Clement Directory Co. Inc.,	Image pg. A60
1955	Clayton Millers High Life Tavern	Polk-Clement Directory Co. Inc.,	Image pg. A66
	Miller Clayton	Polk-Clement Directory Co. Inc.,	Image pg. A66
	Canfield Herbert K	Polk-Clement Directory Co. Inc.,	Image pg. A66
1950	Sauers Tavern	Polk-Clement Directory Co. Inc.,	Image pg. A75
	Hoffman Albert C	Polk-Clement Directory Co. Inc.,	Image pg. A75
1946	Skill Philip barber	Polk-Clement Directory Co. Inc.,	Image pg. A82
	Mackenburg Jos J	Polk-Clement Directory Co. Inc.,	Image pg. A82
	Sauer Jos J restr	Polk-Clement Directory Co. Inc.,	Image pg. A82
1940	Skill Philip barber	Polk-Clement Directory Co. Inc.,	Image pg. A89
	Machenburg Jos	Polk-Clement Directory Co. Inc.,	Image pg. A89
	Sauer Jos restr	Polk-Clement Directory Co. Inc.,	Image pg. A89
1935	Angermyer Anthony restr	Polk-Clement Directory Co. Inc.	Image pg. A96
	Skill Philip barber	Polk-Clement Directory Co. Inc.	Image pg. A96
1930	Ihle Bernard soft drinks	Polk-Clement Directory Co. Inc.,	Image pg. A104
	1/ Cordaro Faust barber	Polk-Clement Directory Co. Inc.,	Image pg. A104
1925	Ihde Bernard soft drinks	Polk-Clement Directory Co., Publishers	Image pg. A158

FINDINGS

Jefferson Ave

1131 Jefferson Ave

<u>Year</u>	<u>Uses</u>	<u>Source</u>
2010	THUMANS GARAGE INC	EDR Digital Archive
	THUMANS GARAGE INC	EDR Digital Archive

JEFFERSON AVE

1131 JEFFERSON AVE

<u>Year</u>	<u>Uses</u>	<u>Source</u>	
2008	THUMANS GARAGE INC brake	Polk City Directories	Image pg. A2
2001	THUMAN GARAGE genl auto repr shop	EQUIFAX Polk City Directory	Image pg. A8
1998	THUMAN GARAGE auto rpr	The Polk Company,City Directory Division	Image pg. A13
1992	Thumans Garage Inc auto repr	R. L. Polk Co., Publishers	Image pg. A19
1985	Thumans Garage Inc auto repr	R. L. Polk Co., Publishers	Image pg. A24
1980	Thumans Garage Inc auto repr	R. L. Polk Co., Publishers	Image pg. A31
1975	Thumans Garage Inc auto repr	R. L. Polk Co.	Image pg. A37
1970	THUMANS GARAGE INC AUTO REPR	R.L. Polk Company, Inc., Publishers	Image pg. A48
1964	Thumans Garage Inc auto repr	R. L. Polk Co., Inc., Publishers	Image pg. A52
1960	Thumans Garage Inc auto repr	Polk-Clement Directory Co. Inc.,	Image pg. A60
	Oddos Sunoco Serv gas sta	Polk-Clement Directory Co. Inc.,	Image pg. A60
1955	Craik Ales L gas sta	Polk-Clement Directory Co. Inc.,	Image pg. A66
	Oldham Clifford G auto body repr	Polk-Clement Directory Co. Inc.,	Image pg. A66
	Thuman Sylvester C gas sta	Polk-Clement Directory Co. Inc.,	Image pg. A66
1950	Thurman Sylvester filling sta	Polk-Clement Directory Co. Inc.,	Image pg. A75
1946	Wishman Harry filling sta	Polk-Clement Directory Co. Inc.,	Image pg. A82
	Thurman Sylvester auto repr	Polk-Clement Directory Co. Inc.,	Image pg. A82
1940	Gillen & Rohm filling sta	Polk-Clement Directory Co. Inc.,	Image pg. A89
1935	Cities Service Oil Co filling sta	Polk-Clement Directory Co. Inc.	Image pg. A96
1930	Allied Oil Corn	Polk-Clement Directory Co. Inc.,	Image pg. A104

1132 JEFFERSON AVE

<u>Year</u>	<u>Uses</u>	<u>Source</u>	
1985	Vacant	R. L. Polk Co., Publishers	Image pg. A24
1980	Baxtron & Son Home Improvement	R. L. Polk Co., Publishers	Image pg. A31
	& Genl Contracting	R. L. Polk Co., Publishers	Image pg. A31
1975	Vacant	R. L. Polk Co.	Image pg. A37
1970	TAYLOR MARION E MRS	R.L. Polk Company, Inc., Publishers	Image pg. A48
1964	Taylor Marion E Mrs	R. L. Polk Co., Inc., Publishers	Image pg. A52

FINDINGS

<u>Year</u>	<u>Uses</u>	<u>Source</u>	
1960	Johns Pretzel & Potato Chip Bakery	Polk-Clement Directory Co. Inc.,	Image pg. A60
1955	Skill Philip	Polk-Clement Directory Co. Inc.,	Image pg. A66
	Johns Pretzel & Potato Chip Bakery	Polk-Clement Directory Co. Inc.,	Image pg. A66
1950	Skill Philip	Polk-Clement Directory Co. Inc.,	Image pg. A75
	Johns Pretzel & Potato Chip Bakery	Polk-Clement Directory Co. Inc.,	Image pg. A75
1946	Johns Pretzel & Potato Chip Bakery	Polk-Clement Directory Co. Inc.,	Image pg. A82
1940	Johns Pretzel Bakery	Polk-Clement Directory Co. Inc.,	Image pg. A89
1935	Helper Jos	Polk-Clement Directory Co. Inc.	Image pg. A96
1930	Fries Rose art gds	Polk-Clement Directory Co. Inc.,	Image pg. A104
	Hildebrand Marie Mrs	Polk-Clement Directory Co. Inc.,	Image pg. A104
	Ratzel Anna Mrs gro	Polk-Clement Directory Co. Inc.,	Image pg. A104
1925	EgloffFrank M auto mech Mc Carthy Bros & Ford h	Polk-Clement Directory Co., Publishers	Image pg. A159
	Ehret Aug confr	Polk-Clement Directory Co., Publishers	Image pg. A160
	Varley Raymond auto mech h rear	Polk-Clement Directory Co., Publishers	Image pg. A161

1133 JEFFERSON AVE

<u>Year</u>	<u>Uses</u>	<u>Source</u>	
1930	Vacant	Polk-Clement Directory Co. Inc.,	Image pg. A104

1135 JEFFERSON AVE

<u>Year</u>	<u>Uses</u>	<u>Source</u>	
1970	VACANT	R.L. Polk Company, Inc., Publishers	Image pg. A48
1964	Miller Clayton H	R. L. Polk Co., Inc., Publishers	Image pg. A52
1960	Diebolt Geo	Polk-Clement Directory Co. Inc.,	Image pg. A60
1955	Diebolt Geo	Polk-Clement Directory Co. Inc.,	Image pg. A66
	Howard Roy	Polk-Clement Directory Co. Inc.,	Image pg. A66
	Boettcher John F	Polk-Clement Directory Co. Inc.,	Image pg. A66
	Marsh Carl S	Polk-Clement Directory Co. Inc.,	Image pg. A66
1950	Boettcher John F	Polk-Clement Directory Co. Inc.,	Image pg. A75
	Zimmermann Irma beauty shop	Polk-Clement Directory Co. Inc.,	Image pg. A75
1946	Murdie Dorothy C Mrs	Polk-Clement Directory Co. Inc.,	Image pg. A82
	Boettcher John F	Polk-Clement Directory Co. Inc.,	Image pg. A82
	Mullen Edith L beauty shop	Polk-Clement Directory Co. Inc.,	Image pg. A82
	Smith Ezileah Mrs	Polk-Clement Directory Co. Inc.,	Image pg. A82
1940	Miller Emma L Mrs beauty shop	Polk-Clement Directory Co. Inc.,	Image pg. A89
	Millison Robt J	Polk-Clement Directory Co. Inc.,	Image pg. A89
1935	DeFouche Theo R	Polk-Clement Directory Co. Inc.	Image pg. A96
	Larkins Saml B	Polk-Clement Directory Co. Inc.	Image pg. A96

FINDINGS

<u>Year</u>	<u>Uses</u>	<u>Source</u>	
1935	Miller Emma L beauty shop	Polk-Clement Directory Co. Inc.	Image pg. A96
1930	Foster Dani H	Polk-Clement Directory Co. Inc.,	Image pg. A104
	Miller Sami A o	Polk-Clement Directory Co. Inc.,	Image pg. A104
	Lavira Beauty Sho D	Polk-Clement Directory Co. Inc.,	Image pg. A104

1136 JEFFERSON AVE

<u>Year</u>	<u>Uses</u>	<u>Source</u>	
1980	Vacant	R. L. Polk Co., Publishers	Image pg. A31
1975	Dan Dee Pretzel & Potato Chip Co	R. L. Polk Co.	Image pg. A37
	Vacant	R. L. Polk Co.	Image pg. A37
1970	JOHNS PRETZEL & POTATO CHIP BAKERY	R.L. Polk Company, Inc., Publishers	Image pg. A48
1964	Johns Pretzel & Potato Chip Bakery	R. L. Polk Co., Inc., Publishers	Image pg. A52
1960	Johns Pretzel & Potato Chip Bakery	Polk-Clement Directory Co. Inc.,	Image pg. A60
1955	Johns Pretzel & Potato Chip Bakery	Polk-Clement Directory Co. Inc.,	Image pg. A66
1950	Johns Pretzel & Potato Chip Bakery	Polk-Clement Directory Co. Inc.,	Image pg. A75
1946	Wishman Harry G	Polk-Clement Directory Co. Inc.,	Image pg. A82
	Wydro Frank	Polk-Clement Directory Co. Inc.,	Image pg. A82
	Skill Philip	Polk-Clement Directory Co. Inc.,	Image pg. A82
	Johns Pretzel & Potato Chip Bakery	Polk-Clement Directory Co. Inc.,	Image pg. A82
1940	Wydro Frank	Polk-Clement Directory Co. Inc.,	Image pg. A89
	Johns Pretzel Bakery	Polk-Clement Directory Co. Inc.,	Image pg. A89
	Skill Philip	Polk-Clement Directory Co. Inc.,	Image pg. A89
1935	Johns Wm F	Polk-Clement Directory Co. Inc.	Image pg. A96
	Johns Pretzel Bakery	Polk-Clement Directory Co. Inc.	Image pg. A96
1930	Johns Geo Hn baker	Polk-Clement Directory Co. Inc.,	Image pg. A104
1925	Johns Geo H baker	Polk-Clement Directory Co., Publishers	Image pg. A162

Jefferson Ave

1137 Jefferson Ave

<u>Year</u>	<u>Uses</u>	<u>Source</u>
2010	HARPERS AUTO SERVICE INC	EDR Digital Archive
	HARPERS AUTO SERVICE INC	EDR Digital Archive

JEFFERSON AVE

1137 JEFFERSON AVE

<u>Year</u>	<u>Uses</u>	<u>Source</u>	
2008	HARPERS AUTO SVC auto rpr	Polk City Directories	Image pg. A2

FINDINGS

<u>Year</u>	<u>Uses</u>	<u>Source</u>	
2001	HARPERS AUTO SERVICE genl auto repr shop	EQUIFAX Polk City Directory	Image pg. A8
1998	HARPERS AUTO SERVICE auto	The Polk Company, City Directory Division	Image pg. A13
1992	Harpers Auto Service Inc	R. L. Polk Co., Publishers	Image pg. A19

1138 JEFFERSON AVE

<u>Year</u>	<u>Uses</u>	<u>Source</u>	
1970	VACANT	R.L. Polk Company, Inc., Publishers	Image pg. A48
	OWENS CATH MRS	R.L. Polk Company, Inc., Publishers	Image pg. A48
1964	rear Carter Ann Mrs	R. L. Polk Co., Inc., Publishers	Image pg. A52
	Vacant	R. L. Polk Co., Inc., Publishers	Image pg. A52
1960	Crolle Jesse	Polk-Clement Directory Co. Inc.,	Image pg. A60
1955	Collins Curtis C	Polk-Clement Directory Co. Inc.,	Image pg. A66
1950	Asarese Russell barber	Polk-Clement Directory Co. Inc.,	Image pg. A75
1946	Maedl Fredk C	Polk-Clement Directory Co. Inc.,	Image pg. A82
1940	Hoehn Henry E	Polk-Clement Directory Co. Inc.,	Image pg. A89
1935	Hoehn Henry E	Polk-Clement Directory Co. Inc.	Image pg. A96
1930	Hoehn Henry E	Polk-Clement Directory Co. Inc.,	Image pg. A104
1925	Hoehn Henry E meatctr h	Polk-Clement Directory Co., Publishers	Image pg. A163

1140 JEFFERSON AVE

<u>Year</u>	<u>Uses</u>	<u>Source</u>	
1992	Vacant 2 Hses	R. L. Polk Co., Publishers	Image pg. A19
1985	Vacant	R. L. Polk Co., Publishers	Image pg. A24
1980	Vacant	R. L. Polk Co., Publishers	Image pg. A31
	Vacant	R. L. Polk Co., Publishers	Image pg. A31
	Rear Vacant	R. L. Polk Co., Publishers	Image pg. A31
1975	Community Barber Shop	R. L. Polk Co.	Image pg. A37
	Rear Williams Ruth	R. L. Polk Co.	Image pg. A37
1970	ALMOND CURTIS	R.L. Polk Company, Inc., Publishers	Image pg. A48
	SMITH CHARLES	R.L. Polk Company, Inc., Publishers	Image pg. A48
	COMMUNITY BARBER SHOP	R.L. Polk Company, Inc., Publishers	Image pg. A48
1964	Lane Harry uphol	R. L. Polk Co., Inc., Publishers	Image pg. A52
	Halsell Mary	R. L. Polk Co., Inc., Publishers	Image pg. A52
	rear Smith Chas J	R. L. Polk Co., Inc., Publishers	Image pg. A52
1960	Lane Harry uphol	Polk-Clement Directory Co. Inc.,	Image pg. A60
	Shepherd Ethel J Mrs	Polk-Clement Directory Co. Inc.,	Image pg. A60
1955	Lane Harry uphol	Polk-Clement Directory Co. Inc.,	Image pg. A66
	Poling Leroy J pntr	Polk-Clement Directory Co. Inc.,	Image pg. A66

FINDINGS

<u>Year</u>	<u>Uses</u>	<u>Source</u>	
1955	rear Vacant	Polk-Clement Directory Co. Inc.,	Image pg. A66
1950	Poling Leroy J pntr	Polk-Clement Directory Co. Inc.,	Image pg. A75
	Richards Jas P	Polk-Clement Directory Co. Inc.,	Image pg. A75
	D & D Amplifier & Radio Repair	Polk-Clement Directory Co. Inc.,	Image pg. A75
1946	Gates	Polk-Clement Directory Co. Inc.,	Image pg. A82
	Richards Jas P	Polk-Clement Directory Co. Inc.,	Image pg. A82
1940	Ricnards Jas P	Polk-Clement Directory Co. Inc.,	Image pg. A89
	Vacant store	Polk-Clement Directory Co. Inc.,	Image pg. A89
	Poling Leroy J	Polk-Clement Directory Co. Inc.,	Image pg. A89
1935	Barclay Alex	Polk-Clement Directory Co. Inc.	Image pg. A96
	rear Richards Jas	Polk-Clement Directory Co. Inc.	Image pg. A96
1930	Lane Harry	Polk-Clement Directory Co. Inc.,	Image pg. A104
	Miller Henrv	Polk-Clement Directory Co. Inc.,	Image pg. A104
	Gallagher Minnie Mrs	Polk-Clement Directory Co. Inc.,	Image pg. A104
1925	ROBERTS Gerald C elk h rear	Polk-Clement Directory Co., Publishers	Image pg. A164

1142 JEFFERSON AVE

<u>Year</u>	<u>Uses</u>	<u>Source</u>	
1960	LaRitz Beauty Salon	Polk-Clement Directory Co. Inc.,	Image pg. A60
	Watson Sidney	Polk-Clement Directory Co. Inc.,	Image pg. A60
1955	Smith Marion M	Polk-Clement Directory Co. Inc.,	Image pg. A66
	Macoff Merer	Polk-Clement Directory Co. Inc.,	Image pg. A66
1950	Macoff Meyer junk	Polk-Clement Directory Co. Inc.,	Image pg. A75
	Macoff Sheldon	Polk-Clement Directory Co. Inc.,	Image pg. A75
1946	Macoff Meyer junk	Polk-Clement Directory Co. Inc.,	Image pg. A82
	Lichtenwalter Caroline Mrs	Polk-Clement Directory Co. Inc.,	Image pg. A82
1940	Spaeth Louis	Polk-Clement Directory Co. Inc.,	Image pg. A89
	Dotzler Julius R	Polk-Clement Directory Co. Inc.,	Image pg. A89
1935	Spaeth Louis	Polk-Clement Directory Co. Inc.	Image pg. A96
1930	Snaeth Jos sheet metal wkr	Polk-Clement Directory Co. Inc.,	Image pg. A104
	Snaeth Louis	Polk-Clement Directory Co. Inc.,	Image pg. A104
	Liechtenwalter Peter	Polk-Clement Directory Co. Inc.,	Image pg. A104
1925	Jos roofing	Polk-Clement Directory Co., Publishers	Image pg. A165
	Spaeth John H hlpr r	Polk-Clement Directory Co., Publishers	Image pg. A165

1143 JEFFERSON AVE

<u>Year</u>	<u>Uses</u>	<u>Source</u>	
1935	Vacant	Polk-Clement Directory Co. Inc.	Image pg. A96
1930	Vacant	Polk-Clement Directory Co. Inc.,	Image pg. A104

FINDINGS

1145 JEFFERSON AVE

<u>Year</u>	<u>Uses</u>	<u>Source</u>	
1992	Vacant 2 Hses	R. L. Polk Co., Publishers	Image pg. A19
1985	Car Care Center	R. L. Polk Co., Publishers	Image pg. A24
1980	Vacant	R. L. Polk Co., Publishers	Image pg. A31
1975	U Auto Wash	R. L. Polk Co.	Image pg. A37
1970	MEEKS AUTO REPAIR	R.L. Polk Company, Inc., Publishers	Image pg. A44
1964	Thumans Garage Inc auto repr	R. L. Polk Co., Inc., Publishers	Image pg. A52
1960	Thumans Garage Inc auto repr	Polk-Clement Directory Co. Inc.,	Image pg. A60
	Oldham Clifford G auto body repr	Polk-Clement Directory Co. Inc.,	Image pg. A60
1955	Lippert Motors used cars	Polk-Clement Directory Co. Inc.,	Image pg. A66
1950	Vacant	Polk-Clement Directory Co. Inc.,	Image pg. A75

1147 JEFFERSON AVE

<u>Year</u>	<u>Uses</u>	<u>Source</u>	
1970	VACANT	R.L. Polk Company, Inc., Publishers	Image pg. A44
1964	Dunbar Robt	R. L. Polk Co., Inc., Publishers	Image pg. A52
1960	Lewis Chester C	Polk-Clement Directory Co. Inc.,	Image pg. A60
1955	No return	Polk-Clement Directory Co. Inc.,	Image pg. A66
1950	Lewis Chester C	Polk-Clement Directory Co. Inc.,	Image pg. A75
1946	Jones Franklin M	Polk-Clement Directory Co. Inc.,	Image pg. A82
1940	Cooper Robt E	Polk-Clement Directory Co. Inc.,	Image pg. A89
1935	Cooper Robt E	Polk-Clement Directory Co. Inc.	Image pg. A96
1930	Caswell Gordon T	Polk-Clement Directory Co. Inc.,	Image pg. A104

1149 JEFFERSON AVE

<u>Year</u>	<u>Uses</u>	<u>Source</u>	
1970	VACANT	R.L. Polk Company, Inc., Publishers	Image pg. A44
1964	Kranock Frank E	R. L. Polk Co., Inc., Publishers	Image pg. A52
	Krieger Edw	R. L. Polk Co., Inc., Publishers	Image pg. A52
1960	Kranock Frank E	Polk-Clement Directory Co. Inc.,	Image pg. A60
	rear Barde Llyde	Polk-Clement Directory Co. Inc.,	Image pg. A60
1955	Montana Jos	Polk-Clement Directory Co. Inc.,	Image pg. A66
	rear Thomson J Norman	Polk-Clement Directory Co. Inc.,	Image pg. A66
1950	Montana Jos	Polk-Clement Directory Co. Inc.,	Image pg. A75
	Thompson J Norman	Polk-Clement Directory Co. Inc.,	Image pg. A75
1946	Lindsay Anna M Mrs	Polk-Clement Directory Co. Inc.,	Image pg. A82
	Thompson J Norman	Polk-Clement Directory Co. Inc.,	Image pg. A82
	Vacant	Polk-Clement Directory Co. Inc.,	Image pg. A82
1940	Gallagher Minnie Mrs	Polk-Clement Directory Co. Inc.,	Image pg. A89

FINDINGS

<u>Year</u>	<u>Uses</u>	<u>Source</u>	
1940	Thompson J Norman	Polk-Clement Directory Co. Inc.,	Image pg. A89
	Klippel Belle M Mrs	Polk-Clement Directory Co. Inc.,	Image pg. A89
1935	Gallagher Minnie Mrs	Polk-Clement Directory Co. Inc.	Image pg. A96
	Thomson Norman	Polk-Clement Directory Co. Inc.	Image pg. A96
	rear Klein John	Polk-Clement Directory Co. Inc.	Image pg. A96
1930	Mercer Lawrence	Polk-Clement Directory Co. Inc.,	Image pg. A104
	Wilson Harry F	Polk-Clement Directory Co. Inc.,	Image pg. A104
	Sunnel Albert	Polk-Clement Directory Co. Inc.,	Image pg. A104
1925	Dettman Chas wtchmn hl	Polk-Clement Directory Co., Publishers	Image pg. A166
	GALLAGHER Jos lab h rear	Polk-Clement Directory Co., Publishers	Image pg. A167

1150 JEFFERSON AVE

<u>Year</u>	<u>Uses</u>	<u>Source</u>	
1970	BURGERLAND	R.L. Polk Company, Inc., Publishers	Image pg. A44
1964	Burgerland Inc restr	R. L. Polk Co., Inc., Publishers	Image pg. A52

1152 JEFFERSON AVE

<u>Year</u>	<u>Uses</u>	<u>Source</u>	
1955	Art Craft Paint Co	Polk-Clement Directory Co. Inc.,	Image pg. A66
1950	Art Craft Signs	Polk-Clement Directory Co. Inc.,	Image pg. A75
1946	Mayer Robt H trucking	Polk-Clement Directory Co. Inc.,	Image pg. A82
1940	Mayer Robt H trucking	Polk-Clement Directory Co. Inc.,	Image pg. A89
1935	Mergler Theo F repr shop	Polk-Clement Directory Co. Inc.	Image pg. A96
1930	Palistraut Philin tailor	Polk-Clement Directory Co. Inc.,	Image pg. A104

1153 JEFFERSON AVE

<u>Year</u>	<u>Uses</u>	<u>Source</u>	
1964	Davis Clifton	R. L. Polk Co., Inc., Publishers	Image pg. A52
	Carmichael Corrie	R. L. Polk Co., Inc., Publishers	Image pg. A52
1960	Lyman Thos F	Polk-Clement Directory Co. Inc.,	Image pg. A60
	Maguire Cath Mrs	Polk-Clement Directory Co. Inc.,	Image pg. A60
1955	Lyman Thos	Polk-Clement Directory Co. Inc.,	Image pg. A66
	Maguire Cath B Mrs	Polk-Clement Directory Co. Inc.,	Image pg. A66
1950	McGuire Cath B Mrs	Polk-Clement Directory Co. Inc.,	Image pg. A75
	Daluisio Frank J	Polk-Clement Directory Co. Inc.,	Image pg. A75
1946	MoGuire Cath B Mrs	Polk-Clement Directory Co. Inc.,	Image pg. A82
	Daluisio Frank J	Polk-Clement Directory Co. Inc.,	Image pg. A82
1940	Thiel Theo	Polk-Clement Directory Co. Inc.,	Image pg. A89
	Thomson Harold E	Polk-Clement Directory Co. Inc.,	Image pg. A89

FINDINGS

<u>Year</u>	<u>Uses</u>	<u>Source</u>	
1940	Vedder Richd N	Polk-Clement Directory Co. Inc.,	Image pg. A89
1935	Vedder Norton C	Polk-Clement Directory Co. Inc.	Image pg. A96
	Vedder Richd N	Polk-Clement Directory Co. Inc.	Image pg. A96
1930	Veddler Norton chiro Dractor	Polk-Clement Directory Co. Inc.,	Image pg. A104
	Vedder Richd pntr	Polk-Clement Directory Co. Inc.,	Image pg. A104
1925	Vedder Richd N contr	Polk-Clement Directory Co., Publishers	Image pg. A168

1154 JEFFERSON AVE

<u>Year</u>	<u>Uses</u>	<u>Source</u>	
1955	Steinbach Geo A	Polk-Clement Directory Co. Inc.,	Image pg. A66
	Art Craft Sings	Polk-Clement Directory Co. Inc.,	Image pg. A66
1950	Zilch Roy delicatessen	Polk-Clement Directory Co. Inc.,	Image pg. A75
	Stunbach Geo	Polk-Clement Directory Co. Inc.,	Image pg. A75
1946	Stunbach Geo	Polk-Clement Directory Co. Inc.,	Image pg. A82
	Albrecht Harry L fruits	Polk-Clement Directory Co. Inc.,	Image pg. A82
1940	Vacant store	Polk-Clement Directory Co. Inc.,	Image pg. A89
1935	Henrich Otto confr	Polk-Clement Directory Co. Inc.	Image pg. A96
1930	Henrich Otto confr	Polk-Clement Directory Co. Inc.,	Image pg. A104
	Pfohl Barbara Mrs	Polk-Clement Directory Co. Inc.,	Image pg. A104
1925	Schnackenberg Chas confr	Polk-Clement Directory Co., Publishers	Image pg. A169

1155 JEFFERSON AVE

<u>Year</u>	<u>Uses</u>	<u>Source</u>	
2008	No Current Listing	Polk City Directories	Image pg. A2
2001	Not Verified	EQUIFAX Polk City Directory	Image pg. A8
1998	Mc Clellan M	The Polk Company,City Directory Division	Image pg. A13
1992	Hamps Lounge restr	R. L. Polk Co., Publishers	Image pg. A19
	Bell Jessie	R. L. Polk Co., Publishers	Image pg. A19
1985	Hamps Lounge restr	R. L. Polk Co., Publishers	Image pg. A24
	Rear Cooperwood Hampton	R. L. Polk Co., Publishers	Image pg. A24
1980	Hamps Lounge	R. L. Polk Co., Publishers	Image pg. A31
	Cooperwood Hampton	R. L. Polk Co., Publishers	Image pg. A31
	Rear Vacant	R. L. Polk Co., Publishers	Image pg. A31
1975	Hamps Lounge restr	R. L. Polk Co.	Image pg. A37
	Rear Stratford Roosevelt	R. L. Polk Co.	Image pg. A37
1970	HAMPS LOUNGE RESTR	R.L. Polk Company, Inc., Publishers	Image pg. A44
	VACANT	R.L. Polk Company, Inc., Publishers	Image pg. A44
1964	Hams Lounge restr	R. L. Polk Co., Inc., Publishers	Image pg. A52
	rear Vacant	R. L. Polk Co., Inc., Publishers	Image pg. A52

FINDINGS

<u>Year</u>	<u>Uses</u>	<u>Source</u>	
1960	Civic Sport Grill restr	Polk-Clement Directory Co. Inc.,	Image pg. A60
	Lighthouse Marine Co	Polk-Clement Directory Co. Inc.,	Image pg. A60
1955	Civic Sport Grill restr	Polk-Clement Directory Co. Inc.,	Image pg. A66
1950	Civic Sport Grill	Polk-Clement Directory Co. Inc.,	Image pg. A75
1946	Lippman David	Polk-Clement Directory Co. Inc.,	Image pg. A82
1940	Protzmann Harry	Polk-Clement Directory Co. Inc.,	Image pg. A89
1935	Norton Products Co drug mfrs	Polk-Clement Directory Co. Inc.	Image pg. A96
1930	Miayers & Buchner batteries	Polk-Clement Directory Co. Inc.,	Image pg. A104
1925	Dilling Rosco A auto pntr rear	Polk-Clement Directory Co., Publishers	Image pg. A170

1159 JEFFERSON AVE

<u>Year</u>	<u>Uses</u>	<u>Source</u>	
1992	Vacant 4 Hses	R. L. Polk Co., Publishers	Image pg. A19
1985	Banks Ted Auto Service	R. L. Polk Co., Publishers	Image pg. A24
1980	Banks Auto Training Center	R. L. Polk Co., Publishers	Image pg. A31
1975	Kar Motor Rebuilders Inc Br auto	R. L. Polk Co.	Image pg. A37
1970	KAR MOTOR REBUILDERS INC AUTO REPR	R.L. Polk Company, Inc., Publishers	Image pg. A44
1964	Kar Motor Rebuilders Inc auto repr	R. L. Polk Co., Inc., Publishers	Image pg. A52
1960	Kar Motor Rebuilders Inc auto repr	Polk-Clement Directory Co. Inc.,	Image pg. A60
1955	Kar Motor Rebuilders Inc auto repr	Polk-Clement Directory Co. Inc.,	Image pg. A66
1950	Kar Motors Inc auto dlrs	Polk-Clement Directory Co. Inc.,	Image pg. A75
	Kar Bake Corp auto repro	Polk-Clement Directory Co. Inc.,	Image pg. A75
1946	Kar Bake Corp auto reprs	Polk-Clement Directory Co. Inc.,	Image pg. A82
1940	Lyth Chevrolet Inc autos	Polk-Clement Directory Co. Inc.,	Image pg. A89
1935	Lyth Chevrolet inc autos	Polk-Clement Directory Co. Inc.	Image pg. A96
1930	Ferguson Lyth Inc autos	Polk-Clement Directory Co. Inc.,	Image pg. A104

Jefferson Ave

1160 Jefferson Ave

<u>Year</u>	<u>Uses</u>	<u>Source</u>
2014	BLACK EMPWERMMENT THE PEOPLES	EDR Digital Archive
	BLACK EMPWERMMENT THE PEOPLES	EDR Digital Archive
2010	BLACK EMPWERMMENT THE PEOPLES	EDR Digital Archive
	ALL-N-ONES	EDR Digital Archive
	ALL-N-ONES	EDR Digital Archive
	BLACK EMPWERMMENT THE PEOPLES	EDR Digital Archive

FINDINGS

JEFFERSON AVE

1160 JEFFERSON AVE

<u>Year</u>	<u>Uses</u>	<u>Source</u>	
2008	Brown Aireal L	Polk City Directories	Image pg. A2
2001	Nassar Kaid K	EQUIFAX Polk City Directory	Image pg. A8
	Nassar Zainab A	EQUIFAX Polk City Directory	Image pg. A8
1985	Willert Park Radio & Television	R. L. Polk Co., Publishers	Image pg. A24
	Weaver Helen	R. L. Polk Co., Publishers	Image pg. A24
1980	Willert Park Radio & Television	R. L. Polk Co., Publishers	Image pg. A31
	Thrist Mark A	R. L. Polk Co., Publishers	Image pg. A31
1975	Willert Park Radio & Television Inc	R. L. Polk Co.	Image pg. A37
	RearQueen Carol	R. L. Polk Co.	Image pg. A37
	Weaver Helen Mrs	R. L. Polk Co.	Image pg. A37
1970	WILLERT PARK RADIO & TELEVISION	R.L. Polk Company, Inc., Publishers	Image pg. A44
	HURD JAMES	R.L. Polk Company, Inc., Publishers	Image pg. A44
	WYATT SADIE MRS	R.L. Polk Company, Inc., Publishers	Image pg. A44
1964	Willert Park Radio TV repair	R. L. Polk Co., Inc., Publishers	Image pg. A52
	Harvey Frank B	R. L. Polk Co., Inc., Publishers	Image pg. A52
	rear Booker Arth W	R. L. Polk Co., Inc., Publishers	Image pg. A52
1960	Schmucks Delicatessen	Polk-Clement Directory Co. Inc.,	Image pg. A60
	Schmueks Ardiene R Mgrs	Polk-Clement Directory Co. Inc.,	Image pg. A60
	rear Clamp Joyce A Mrs	Polk-Clement Directory Co. Inc.,	Image pg. A60
1955	Schmuck Jos F confr	Polk-Clement Directory Co. Inc.,	Image pg. A66
	rear Sternberg Phillip W	Polk-Clement Directory Co. Inc.,	Image pg. A66
1950	Schmuck Jos F confr	Polk-Clement Directory Co. Inc.,	Image pg. A75
	Klein John M	Polk-Clement Directory Co. Inc.,	Image pg. A75
1946	Henrich Elsie Mrs confr	Polk-Clement Directory Co. Inc.,	Image pg. A82
	Klein John M	Polk-Clement Directory Co. Inc.,	Image pg. A82
1940	Henrich Elsie Mrs confr	Polk-Clement Directory Co. Inc.,	Image pg. A89
1935	George Albert A restr	Polk-Clement Directory Co. Inc.	Image pg. A96
1930	Vacant store	Polk-Clement Directory Co. Inc.,	Image pg. A104
	Nevills Ashton A	Polk-Clement Directory Co. Inc.,	Image pg. A104
	Rexin Chas	Polk-Clement Directory Co. Inc.,	Image pg. A104

1162 JEFFERSON AVE

<u>Year</u>	<u>Uses</u>	<u>Source</u>	
1970	VACANT	R.L. Polk Company, Inc., Publishers	Image pg. A44
1964	Arts Motorcycle Delivery Serv	R. L. Polk Co., Inc., Publishers	Image pg. A52
	Diannas Restr	R. L. Polk Co., Inc., Publishers	Image pg. A52

FINDINGS

<u>Year</u>	<u>Uses</u>	<u>Source</u>	
1960	Diannas Restr	Polk-Clement Directory Co. Inc.,	Image pg. A60
1955	Bettys Restr	Polk-Clement Directory Co. Inc.,	Image pg. A66
1950	Legg Gladys womens clo	Polk-Clement Directory Co. Inc.,	Image pg. A75
1946	Bongiva Jos real est	Polk-Clement Directory Co. Inc.,	Image pg. A82
	Bongiva Construction Co	Polk-Clement Directory Co. Inc.,	Image pg. A82
1940	Manuei John barber	Polk-Clement Directory Co. Inc.,	Image pg. A89
1935	Hennion John B fish	Polk-Clement Directory Co. Inc.	Image pg. A96
1930	Hennion John fish	Polk-Clement Directory Co. Inc.,	Image pg. A104
1925	HOYT Foster R firemn h	Polk-Clement Directory Co., Publishers	Image pg. A171

1163 JEFFERSON AVE

<u>Year</u>	<u>Uses</u>	<u>Source</u>	
1980	Vacant	R. L. Polk Co., Publishers	Image pg. A31
1975	Vacant	R. L. Polk Co.	Image pg. A37
1970	MAYERS & BUCHNER BATTERIES	R.L. Polk Company, Inc., Publishers	Image pg. A44
1964	Mayers & Buchner batteries	R. L. Polk Co., Inc., Publishers	Image pg. A52
1960	Mayers & Buchncr batteries	Polk-Clement Directory Co. Inc.,	Image pg. A60
1955	Mayers & Buchner batteries	Polk-Clement Directory Co. Inc.,	Image pg. A66
1950	Mayers & Buchner batteries	Polk-Clement Directory Co. Inc.,	Image pg. A75
1946	Mayers & Buchner batteries	Polk-Clement Directory Co. Inc.,	Image pg. A82
1940	Mayers & Buchner batteries	Polk-Clement Directory Co. Inc.,	Image pg. A89
1935	Mayers & Buchner batteries	Polk-Clement Directory Co. Inc.	Image pg. A96

1164 JEFFERSON AVE

<u>Year</u>	<u>Uses</u>	<u>Source</u>	
1985	Vacant	R. L. Polk Co., Publishers	Image pg. A24
1980	William Shoe Shine Parlor	R. L. Polk Co., Publishers	Image pg. A31
	Vacant	R. L. Polk Co., Publishers	Image pg. A31
1975	Vacant	R. L. Polk Co.	Image pg. A37
	Vacant	R. L. Polk Co.	Image pg. A37
1970	CASTLEBERRY EDDIE L	R.L. Polk Company, Inc., Publishers	Image pg. A44
	DORTHY ALFREDORA	R.L. Polk Company, Inc., Publishers	Image pg. A44
1964	Arts Lounge restr	R. L. Polk Co., Inc., Publishers	Image pg. A52
	Bair James T	R. L. Polk Co., Inc., Publishers	Image pg. A52
1960	Kudlas Lounge restr	Polk-Clement Directory Co. Inc.,	Image pg. A60
	Arts Lounge restr	Polk-Clement Directory Co. Inc.,	Image pg. A60
	Wirchlac Anthony J	Polk-Clement Directory Co. Inc.,	Image pg. A60
1955	Kudlers Lounge restr	Polk-Clement Directory Co. Inc.,	Image pg. A66
	Kudler Wm S	Polk-Clement Directory Co. Inc.,	Image pg. A66

FINDINGS

<u>Year</u>	<u>Uses</u>	<u>Source</u>	
1955	Bair Jas F	Polk-Clement Directory Co. Inc.,	Image pg. A66
1950	Walters Warren P restr	Polk-Clement Directory Co. Inc.,	Image pg. A75
	Bair Jas F	Polk-Clement Directory Co. Inc.,	Image pg. A75
	Sampognaro Jos D	Polk-Clement Directory Co. Inc.,	Image pg. A75
1946	Bair Jas F	Polk-Clement Directory Co. Inc.,	Image pg. A82
1940	Vacant store	Polk-Clement Directory Co. Inc.,	Image pg. A89
	Mayback Ida Mrs	Polk-Clement Directory Co. Inc.,	Image pg. A89
1935	Arcara Chas shoe repr	Polk-Clement Directory Co. Inc.	Image pg. A96
	Tabone Louis	Polk-Clement Directory Co. Inc.	Image pg. A96
1930	Arcara Chas J 0 shoe reur	Polk-Clement Directory Co. Inc.,	Image pg. A104
	Ehlers Fred J	Polk-Clement Directory Co. Inc.,	Image pg. A104
1925	Arcara Chas J shoe repr	Polk-Clement Directory Co., Publishers	Image pg. A172

1165 JEFFERSON AVE

<u>Year</u>	<u>Uses</u>	<u>Source</u>	
1998	BIG BOYS TOYS pnt & body rpr	The Polk Company,City Directory Division	Image pg. A13
1975	Banks Automotive Service Center	R. L. Polk Co.	Image pg. A37
	auto repr	R. L. Polk Co.	Image pg. A37
1964	Mayers & Buchner batteries	R. L. Polk Co., Inc., Publishers	Image pg. A52
1960	Mayers & Buchncr batteries	Polk-Clement Directory Co. Inc.,	Image pg. A60
1955	Mayers & Buchner batteries	Polk-Clement Directory Co. Inc.,	Image pg. A66
1950	Mayers & Buchner batteries	Polk-Clement Directory Co. Inc.,	Image pg. A75
1946	Mayers & Buchner batteries	Polk-Clement Directory Co. Inc.,	Image pg. A82
1940	Mayers & Buchner batteries	Polk-Clement Directory Co. Inc.,	Image pg. A89
1935	Mayers & Buchner batteries	Polk-Clement Directory Co. Inc.	Image pg. A96
1930	Brooke Oliver L	Polk-Clement Directory Co. Inc.,	Image pg. A104
	Federal Motor Truck Sales	Polk-Clement Directory Co. Inc.,	Image pg. A104
	Service Co	Polk-Clement Directory Co. Inc.,	Image pg. A104

1166 JEFFERSON AVE

<u>Year</u>	<u>Uses</u>	<u>Source</u>	
1980	Vacant	R. L. Polk Co., Publishers	Image pg. A31
	Vacant	R. L. Polk Co., Publishers	Image pg. A31
1975	Vacant	R. L. Polk Co.	Image pg. A37
1970	TOBOLA FRANK	R.L. Polk Company, Inc., Publishers	Image pg. A44
1964	Broadway Taxicab Co Inc	R. L. Polk Co., Inc., Publishers	Image pg. A52
1960	Sams Furn & Appls	Polk-Clement Directory Co. Inc.,	Image pg. A60
1955	Seiler Sylvester J elec appliances	Polk-Clement Directory Co. Inc.,	Image pg. A66
	Tobola Frank	Polk-Clement Directory Co. Inc.,	Image pg. A66

FINDINGS

<u>Year</u>	<u>Uses</u>	<u>Source</u>	
1955	Voytek Jos	Polk-Clement Directory Co. Inc.,	Image pg. A66
	Gilroy Bernard D	Polk-Clement Directory Co. Inc.,	Image pg. A66
1950	Gilroy Bernard D	Polk-Clement Directory Co. Inc.,	Image pg. A75
	Lymans Jos	Polk-Clement Directory Co. Inc.,	Image pg. A75
	Sciler Sylvester J elec appliances	Polk-Clement Directory Co. Inc.,	Image pg. A75
	Voytek Jos	Polk-Clement Directory Co. Inc.,	Image pg. A75
1946	Gilroy Bernard D	Polk-Clement Directory Co. Inc.,	Image pg. A82
	Lyman Jos	Polk-Clement Directory Co. Inc.,	Image pg. A82
	Seiler Sylvester J elec appliances	Polk-Clement Directory Co. Inc.,	Image pg. A82
1940	Thom Ray	Polk-Clement Directory Co. Inc.,	Image pg. A82
	Roehner Aloysius H plmbr	Polk-Clement Directory Co. Inc.,	Image pg. A89
	Helbringer Hollis E	Polk-Clement Directory Co. Inc.,	Image pg. A89
1935	Hoffman Wilbur	Polk-Clement Directory Co. Inc.,	Image pg. A89
	Cargill & Sahr funeral directors	Polk-Clement Directory Co. Inc.	Image pg. A96
	Cargill Harry	Polk-Clement Directory Co. Inc.	Image pg. A96
1930	Romanowsky Stephanie Mrs	Polk-Clement Directory Co. Inc.	Image pg. A96
	Mac Kane Wm C whol confr	Polk-Clement Directory Co. Inc.,	Image pg. A104
	Cameron Lester M	Polk-Clement Directory Co. Inc.,	Image pg. A104
1925	Reaner Martha Mrs	Polk-Clement Directory Co. Inc.,	Image pg. A104
	John B ship clk h rear	Polk-Clement Directory Co., Publishers	Image pg. A173
	Rivers Harold r	Polk-Clement Directory Co., Publishers	Image pg. A173

1168 JEFFERSON AVE

<u>Year</u>	<u>Uses</u>	<u>Source</u>	
1970	STADIUM CUE CLUB BILLIARDS	R.L. Polk Company, Inc., Publishers	Image pg. A44
1964	Broadway Taxicab Co Inc	R. L. Polk Co., Inc., Publishers	Image pg. A52
	Ausberry Furn	R. L. Polk Co., Inc., Publishers	Image pg. A52
	Tabolo Frank	R. L. Polk Co., Inc., Publishers	Image pg. A52
	Booker Leonard A	R. L. Polk Co., Inc., Publishers	Image pg. A52
1960	McAntosh Claud	Polk-Clement Directory Co. Inc.,	Image pg. A60
	Sams Furn & Appls	Polk-Clement Directory Co. Inc.,	Image pg. A60
	Tobola Frank	Polk-Clement Directory Co. Inc.,	Image pg. A60
	Voytek Jos L	Polk-Clement Directory Co. Inc.,	Image pg. A60
1955	Artcraft Paper Box Co	Polk-Clement Directory Co. Inc.,	Image pg. A66
1950	Denler Raymond G sht mtl wkrs	Polk-Clement Directory Co. Inc.,	Image pg. A75
1946	Denler Raymond G sht mtl wkrs	Polk-Clement Directory Co. Inc.,	Image pg. A82
1935	Old Saratoga Inc whol liquors	Polk-Clement Directory Co. Inc.	Image pg. A96

FINDINGS

1170 JEFFERSON AVE

<u>Year</u>	<u>Uses</u>	<u>Source</u>	
1992	Vacant 4 Hses	R. L. Polk Co., Publishers	Image pg. A19
1985	Vacant	R. L. Polk Co., Publishers	Image pg. A24
1980	Stadium Cue Billiard	R. L. Polk Co., Publishers	Image pg. A31
1950	Denler Raymond G sht mtl wkrs	Polk-Clement Directory Co. Inc.,	Image pg. A75
1946	Denler Raymond G Co sht mtl wkrs	Polk-Clement Directory Co. Inc.,	Image pg. A82
1940	Lyth Chevrolet service dept	Polk-Clement Directory Co. Inc.,	Image pg. A89
1935	Old Saratoga Inc whol liquors	Polk-Clement Directory Co. Inc.	Image pg. A96
1930	Grun D Walter WV bida contr	Polk-Clement Directory Co. Inc.,	Image pg. A104

1179 JEFFERSON AVE

<u>Year</u>	<u>Uses</u>	<u>Source</u>	
1964	Chip Steak Co of Bflo	R. L. Polk Co., Inc., Publishers	Image pg. A52

1181 JEFFERSON AVE

<u>Year</u>	<u>Uses</u>	<u>Source</u>	
1992	Lady Hart Chapter No 20	R. L. Polk Co., Publishers	Image pg. A19
	House of David Lodge 93 masonic lodge	R. L. Polk Co., Publishers	Image pg. A19
1985	Vacant	R. L. Polk Co., Publishers	Image pg. A24
1980	Chip Steaks	R. L. Polk Co., Publishers	Image pg. A31
1970	CHIP STEAK CO OF BUFFALO FOOD	R.L. Polk Company, Inc., Publishers	Image pg. A44
1960	Vacant	Polk-Clement Directory Co. Inc.,	Image pg. A60
1955	Chip Steak Co	Polk-Clement Directory Co. Inc.,	Image pg. A66

1182 JEFFERSON AVE

<u>Year</u>	<u>Uses</u>	<u>Source</u>	
1975	Anderson Veteran Mrs	R. L. Polk Co.	Image pg. A37
	Morleys Washer Parts Co	R. L. Polk Co.	Image pg. A37
	Morleys Photo Offset Copy Service	R. L. Polk Co.	Image pg. A37
1970	MORLEYS WASHER PARTS CO	R.L. Polk Company, Inc., Publishers	Image pg. A44
	MORLEYS PHOTO OFFSET COPY SERVICE	R.L. Polk Company, Inc., Publishers	Image pg. A44
1964	Morleys Photo Offset Copy Serv	R. L. Polk Co., Inc., Publishers	Image pg. A52
	Morleys Washer Parts Co	R. L. Polk Co., Inc., Publishers	Image pg. A52
1960	Morleys Washer Parts Co washing machs repr	Polk-Clement Directory Co. Inc.,	Image pg. A60
1955	Morleys Washer Parts Co	Polk-Clement Directory Co. Inc.,	Image pg. A66
	Morley Harold E	Polk-Clement Directory Co. Inc.,	Image pg. A66
1950	Morley Harold E vacuum clnrs	Polk-Clement Directory Co. Inc.,	Image pg. A75
1946	Kirsch Anthony	Polk-Clement Directory Co. Inc.,	Image pg. A82

FINDINGS

<u>Year</u>	<u>Uses</u>	<u>Source</u>	
1946	Morley Harold E vacuum clnrs	Polk-Clement Directory Co. Inc.,	Image pg. A82
1940	Morley Harold V vacuum clnrs	Polk-Clement Directory Co. Inc.,	Image pg. A89
	Helper Jos	Polk-Clement Directory Co. Inc.,	Image pg. A89
	Kirsch Anthony	Polk-Clement Directory Co. Inc.,	Image pg. A89
1935	Vacant store	Polk-Clement Directory Co. Inc.	Image pg. A96
	Kirsch Anthony	Polk-Clement Directory Co. Inc.	Image pg. A96
	Geddes Fred pntr	Polk-Clement Directory Co. Inc.	Image pg. A96
1930	Glasgow John	Polk-Clement Directory Co. Inc.,	Image pg. A104
	Dietrich Aua dry ads	Polk-Clement Directory Co. Inc.,	Image pg. A104
	Roach Wm	Polk-Clement Directory Co. Inc.,	Image pg. A104

1183 JEFFERSON AVE

<u>Year</u>	<u>Uses</u>	<u>Source</u>	
1964	Chip Steak Co of Bflo	R. L. Polk Co., Inc., Publishers	Image pg. A52
1950	Four Hour Cleaners Laundry Inc br	Polk-Clement Directory Co. Inc.,	Image pg. A75
1946	Four Hour Cleaners	Polk-Clement Directory Co. Inc.,	Image pg. A82
1940	Lyth Chevrolet Inc used car dept	Polk-Clement Directory Co. Inc.,	Image pg. A89
1935	Lyth Chevrolet Inc display room	Polk-Clement Directory Co. Inc.	Image pg. A96

Jefferson Ave

1184 Jefferson Ave

<u>Year</u>	<u>Uses</u>	<u>Source</u>
2010	NITRO AUTOMOTIVE	EDR Digital Archive
	NITRO AUTOMOTIVE	EDR Digital Archive

JEFFERSON AVE

1184 JEFFERSON AVE

<u>Year</u>	<u>Uses</u>	<u>Source</u>	
2001	Matthews Kenneth	EQUIFAX Polk City Directory	Image pg. A8
1992	Vacant	R. L. Polk Co., Publishers	Image pg. A19
1985	Smith John H Insurance & Realty	R. L. Polk Co., Publishers	Image pg. A24
	Fletcher Solomon	R. L. Polk Co., Publishers	Image pg. A24
1980	Smith John H Realty Co	R. L. Polk Co., Publishers	Image pg. A31
	Seventh District Democratic Club	R. L. Polk Co., Publishers	Image pg. A31
	White John L	R. L. Polk Co., Publishers	Image pg. A31
	Vacant	R. L. Polk Co., Publishers	Image pg. A31
1975	Smith John H Realty Co	R. L. Polk Co.	Image pg. A37
	Vacant	R. L. Polk Co.	Image pg. A37

FINDINGS

<u>Year</u>	<u>Uses</u>	<u>Source</u>	
1970	SMITH JOHN H REALTY CO	R.L. Polk Company, Inc., Publishers	Image pg. A44
	ADAMS ANDREW J	R.L. Polk Company, Inc., Publishers	Image pg. A44
	MANDILAS ANNA	R.L. Polk Company, Inc., Publishers	Image pg. A44
1964	Smith John H Realty Co	R. L. Polk Co., Inc., Publishers	Image pg. A52
	Martino Albert	R. L. Polk Co., Inc., Publishers	Image pg. A52
1960	Martino Albert shoe repr	Polk-Clement Directory Co. Inc.,	Image pg. A60
	Robinson Mildred A	Polk-Clement Directory Co. Inc.,	Image pg. A60
1955	Martino Albert shoe repr	Polk-Clement Directory Co. Inc.,	Image pg. A66
	Robinson Mildred Mrs	Polk-Clement Directory Co. Inc.,	Image pg. A66
1950	Piracci Frank	Polk-Clement Directory Co. Inc.,	Image pg. A75
	Martino Albert shoe repr	Polk-Clement Directory Co. Inc.,	Image pg. A75
1946	D & D Amplifier & Radio Repair	Polk-Clement Directory Co. Inc.,	Image pg. A82
	Calback Robt J	Polk-Clement Directory Co. Inc.,	Image pg. A82
1940	Arcara Chas shoe repr	Polk-Clement Directory Co. Inc.,	Image pg. A89
1935	Marciello Mauro gro	Polk-Clement Directory Co. Inc.	Image pg. A96
1930	A B C Products Co soft drinks	Polk-Clement Directory Co. Inc.,	Image pg. A104
	Schieber Frank X	Polk-Clement Directory Co. Inc.,	Image pg. A104
	Hatch Kath Mrs	Polk-Clement Directory Co. Inc.,	Image pg. A104
1925	FLYNN David J carrier PO h	Polk-Clement Directory Co., Publishers	Image pg. A174
	Hatch Bros Mrs Cath A and Jas J Hatch undtrks	Polk-Clement Directory Co., Publishers	Image pg. A175

Jefferson Ave

1185 Jefferson Ave

<u>Year</u>	<u>Uses</u>	<u>Source</u>
2014	SAINT ANTHONYS SPIRITUAL CH	EDR Digital Archive
	SAINT ANTHONYS SPIRITUAL CH	EDR Digital Archive
2010	SAINT ANTHONYS SPIRITUAL CH	EDR Digital Archive
	SAINT ANTHONYS SPIRITUAL CH	EDR Digital Archive

JEFFERSON AVE

1185 JEFFERSON AVE

<u>Year</u>	<u>Uses</u>	<u>Source</u>	
2008	churches	Polk City Directories	Image pg. A2
	ST ANTHONYS SPIRITUAL CHR	Polk City Directories	Image pg. A2
2001	ST ANTHONYS SPIRITUAL CHURCH	EQUIFAX Polk City Directory	Image pg. A8
	ST ANTHONYS SPIRITUAL CHURCH ch temples shrines	EQUIFAX Polk City Directory	Image pg. A8

FINDINGS

<u>Year</u>	<u>Uses</u>	<u>Source</u>	
1992	St James Missionary Baptist Church	R. L. Polk Co., Publishers	Image pg. A19
1985	St James Missionary Baptist Church	R. L. Polk Co., Publishers	Image pg. A24
1980	St James Missionary Baptist	R. L. Polk Co., Publishers	Image pg. A31
1975	Comm Missionary Baptist	R. L. Polk Co.	Image pg. A37
1970	MEMORIAL BAPTIST CHURCH	R.L. Polk Company, Inc., Publishers	Image pg. A44
1964	G D A Inc gro	R. L. Polk Co., Inc., Publishers	Image pg. A52
	Econoline Foods Inc gro whol	R. L. Polk Co., Inc., Publishers	Image pg. A52
1960	Bartows One Hour	Polk-Clement Directory Co. Inc.,	Image pg. A60
	Martinizing dry cln	Polk-Clement Directory Co. Inc.,	Image pg. A60
1955	Four Hour Cleaners Laundry Inc	Polk-Clement Directory Co. Inc.,	Image pg. A66
1950	Four Hour Cleaners Laundry Inc	Polk-Clement Directory Co. Inc.,	Image pg. A75
1946	Four Hour Dry Clnrs plant	Polk-Clement Directory Co. Inc.,	Image pg. A82
1940	Four Hour Dry Clnrs br	Polk-Clement Directory Co. Inc.,	Image pg. A89
1935	Vacant	Polk-Clement Directory Co. Inc.	Image pg. A96
1930	Bison Trimming Co	Polk-Clement Directory Co. Inc.,	Image pg. A104

1187 JEFFERSON AVE

<u>Year</u>	<u>Uses</u>	<u>Source</u>	
1970	VACANT	R.L. Polk Company, Inc., Publishers	Image pg. A44
1964	Vacant	R. L. Polk Co., Inc., Publishers	Image pg. A52
1960	Hall Serv Sta gas sta	Polk-Clement Directory Co. Inc.,	Image pg. A60
1955	Frontier Fuel Oil Corp br	Polk-Clement Directory Co. Inc.,	Image pg. A66
1950	Frontier Fuel Oil Corp br	Polk-Clement Directory Co. Inc.,	Image pg. A75
1946	Frontier Fuel Oil Corp br	Polk-Clement Directory Co. Inc.,	Image pg. A82
1940	Walters Jas filling sta	Polk-Clement Directory Co. Inc.,	Image pg. A89
1930	Vacant	Polk-Clement Directory Co. Inc.,	Image pg. A104
1925	THEOBALD Wm C hdw	Polk-Clement Directory Co., Publishers	Image pg. A176

1188 JEFFERSON AVE

<u>Year</u>	<u>Uses</u>	<u>Source</u>	
1970	DU DROP SUPER MARKET	R.L. Polk Company, Inc., Publishers	Image pg. A44
1964	Peters Furn Co	R. L. Polk Co., Inc., Publishers	Image pg. A52
1960	Maiolo Russell meats Lewis Shirley	Polk-Clement Directory Co. Inc.,	Image pg. A60
1955	Powacek Benj	Polk-Clement Directory Co. Inc.,	Image pg. A66
	meats whol	Polk-Clement Directory Co. Inc.,	Image pg. A66
	Jefferson Provision Co	Polk-Clement Directory Co. Inc.,	Image pg. A66
1950	Steck Norman	Polk-Clement Directory Co. Inc.,	Image pg. A75
	Heister Bernard meats	Polk-Clement Directory Co. Inc.,	Image pg. A75
1946	Dapp Chester L	Polk-Clement Directory Co. Inc.,	Image pg. A82

FINDINGS

<u>Year</u>	<u>Uses</u>	<u>Source</u>	
1940	Schusterbauer Frank R wall paper	Polk-Clement Directory Co. Inc.,	Image pg. A89
1935	Schusterbauer Frank R wall paper	Polk-Clement Directory Co. Inc.	Image pg. A96
1930	Schusterbauer Frank R wall naoer	Polk-Clement Directory Co. Inc., Polk-Clement Directory Co. Inc.,	Image pg. A104 Image pg. A104
1925	Schusterbauer Frank R wall paper	Polk-Clement Directory Co., Publishers	Image pg. A177

1189 JEFFERSON AVE

<u>Year</u>	<u>Uses</u>	<u>Source</u>	
1930	Vacant	Polk-Clement Directory Co. Inc.,	Image pg. A104

1192 JEFFERSON AVE

<u>Year</u>	<u>Uses</u>	<u>Source</u>	
1975	Vacant	R. L. Polk Co.	Image pg. A37
1964	Lous Du Drop Super Mkt	R. L. Polk Co., Inc., Publishers	Image pg. A52
1960	Du Drop Super Mkt gro	Polk-Clement Directory Co. Inc.,	Image pg. A60
1955	Sams Furn & Appl	Polk-Clement Directory Co. Inc.,	Image pg. A66
1950	Attea Ernest P paints	Polk-Clement Directory Co. Inc.,	Image pg. A75
1946	Attea Ernest P paints Ken S Auto Painting	Polk-Clement Directory Co. Inc., Polk-Clement Directory Co. Inc.,	Image pg. A82 Image pg. A82
1940	Vacant	Polk-Clement Directory Co. Inc.,	Image pg. A89
1935	Vacant store	Polk-Clement Directory Co. Inc.	Image pg. A96
1930	Haas Edw fruits	Polk-Clement Directory Co. Inc.,	Image pg. A104
1925	Riley Francis J gro	Polk-Clement Directory Co., Publishers	Image pg. A178

Jefferson Ave

1193 Jefferson Ave

<u>Year</u>	<u>Uses</u>	<u>Source</u>
2010	HOPKINS INSURANCE HOPKINS INSURANCE	EDR Digital Archive EDR Digital Archive

JEFFERSON AVE

1193 JEFFERSON AVE

<u>Year</u>	<u>Uses</u>	<u>Source</u>	
1930	1193 97 Vacant	Polk-Clement Directory Co. Inc.,	Image pg. A104

1195 JEFFERSON AVE

<u>Year</u>	<u>Uses</u>	<u>Source</u>	
1980	Vacant	R. L. Polk Co., Publishers	Image pg. A31

FINDINGS

<u>Year</u>	<u>Uses</u>	<u>Source</u>	
1975	Vacant	R. L. Polk Co.	Image pg. A37
1970	STADIUM SERVICE STATION	R.L. Polk Company, Inc., Publishers	Image pg. A44
1964	Shepard Sidney E gas sta	R. L. Polk Co., Inc., Publishers	Image pg. A52
1960	Shepard Sidney E gas sta	Polk-Clement Directory Co. Inc.,	Image pg. A60
1955	Shepard Sidney E filling sta	Polk-Clement Directory Co. Inc.,	Image pg. A66
1950	Shepard Sidney E filling sta	Polk-Clement Directory Co. Inc.,	Image pg. A75
1946	Shepard Sidney E filling sta	Polk-Clement Directory Co. Inc.,	Image pg. A82
1940	Shepard Sidney E filling sta	Polk-Clement Directory Co. Inc.,	Image pg. A89
1935	Socony Vacuum Oil Co br filling sta	Polk-Clement Directory Co. Inc.	Image pg. A96
1925	MYERS Darwin E undtkr	Polk-Clement Directory Co., Publishers	Image pg. A179

1197 JEFFERSON AVE

<u>Year</u>	<u>Uses</u>	<u>Source</u>	
1930	1193 97 Vacant	Polk-Clement Directory Co. Inc.,	Image pg. A104

1198 JEFFERSON AVE

<u>Year</u>	<u>Uses</u>	<u>Source</u>	
2001	ANGELICA HEALTHCARE clinic	EQUIFAX Polk City Directory	Image pg. A8
1998	linen supply	The Polk Company,City Directory Division	Image pg. A13
	ANGELICA TEXTILE SERVICES	The Polk Company,City Directory Division	Image pg. A13
1992	Buffalo Institutional Service	R. L. Polk Co., Publishers	Image pg. A19
1985	Pendrick Laundry Inc	R. L. Polk Co., Publishers	Image pg. A24
	Buffalo Institutional Service laundry	R. L. Polk Co., Publishers	Image pg. A24
1980	Al Jo Cleaners diaper serv	R. L. Polk Co., Publishers	Image pg. A31
	Pendrick Laundry Inc	R. L. Polk Co., Publishers	Image pg. A31
1975	Tidy Didy Service diaper serv	R. L. Polk Co.	Image pg. A37
	Pendrick Laundry Inc	R. L. Polk Co.	Image pg. A37
1970	PENDRICK LAUNDRY INC	R.L. Polk Company, Inc., Publishers	Image pg. A44
1964	Pendrick Laundry Inc	R. L. Polk Co., Inc., Publishers	Image pg. A52
1960	Pendrick Laundry Inc	Polk-Clement Directory Co. Inc.,	Image pg. A60
1955	Pendrick Laundry Inc	Polk-Clement Directory Co. Inc.,	Image pg. A66
1950	Pendrick Laundry Inc plant	Polk-Clement Directory Co. Inc.,	Image pg. A75
1946	Pendrick Laundry Inc plant	Polk-Clement Directory Co. Inc.,	Image pg. A82
1940	Weiss Gustaph A gro and meats	Polk-Clement Directory Co. Inc.,	Image pg. A89
1935	Weiss Gustaph A meats	Polk-Clement Directory Co. Inc.	Image pg. A96
1930	Weiss Gustav A meats	Polk-Clement Directory Co. Inc.,	Image pg. A104

FINDINGS

1199 JEFFERSON AVE

<u>Year</u>	<u>Uses</u>	<u>Source</u>	
1940	Bishop Frank E	Polk-Clement Directory Co. Inc.,	Image pg. A89
1935	Vacant	Polk-Clement Directory Co. Inc.	Image pg. A96
1930	America Inc garage	Polk-Clement Directory Co. Inc.,	Image pg. A104
	Pacific Outo Service of	Polk-Clement Directory Co. Inc.,	Image pg. A104
1925	ENGLISH R Carlton sewing machines	Polk-Clement Directory Co., Publishers	Image pg. A180

1201 JEFFERSON AVE

<u>Year</u>	<u>Uses</u>	<u>Source</u>	
1940	Duggan Margt Mrs restr	Polk-Clement Directory Co. Inc.,	Image pg. A89
1935	Duggan Margt restr	Polk-Clement Directory Co. Inc.	Image pg. A96
1930	Keller Rudolph J fruits	Polk-Clement Directory Co. Inc.,	Image pg. A104
1925	MILLER & Michael Jacob Miller Henry Michael garage	Polk-Clement Directory Co., Publishers	Image pg. A181

Jefferson Ave

1202 Jefferson Ave

<u>Year</u>	<u>Uses</u>	<u>Source</u>
2014	SMART RIDE LTD	EDR Digital Archive
	F F G ENTERPRISES LTD	EDR Digital Archive
	SMART RIDE LTD	EDR Digital Archive
	F F G ENTERPRISES LTD	EDR Digital Archive
2010	F F G ENTERPRISES LTD	EDR Digital Archive
	SPOTLESS ONE CLEANING CO INC	EDR Digital Archive
	SMART RIDE LTD	EDR Digital Archive
	SPOTLESS ONE CLEANING CO INC	EDR Digital Archive
	SMART RIDE LTD	EDR Digital Archive
	F F G ENTERPRISES LTD	EDR Digital Archive

JEFFERSON AVE

1202 JEFFERSON AVE

<u>Year</u>	<u>Uses</u>	<u>Source</u>	
2008	FFG ENTERPRISE LTD parking stations & garages	Polk City Directories	Image pg. A2
		Polk City Directories	Image pg. A2
1950	Pendrick Laundry Inc	Polk-Clement Directory Co. Inc.,	Image pg. A75
1946	Pendrick Laundry Inc	Polk-Clement Directory Co. Inc.,	Image pg. A82
1940	Pendrick Laundry Inc	Polk-Clement Directory Co. Inc.,	Image pg. A89

FINDINGS

1203 JEFFERSON AVE

<u>Year</u>	<u>Uses</u>	<u>Source</u>	
1992	Rays Construction constn contr	R. L. Polk Co., Publishers	Image pg. A19
1985	Vacant	R. L. Polk Co., Publishers	Image pg. A24
1980	Hadji Temple No	R. L. Polk Co., Publishers	Image pg. A31
1975	Vacant	R. L. Polk Co.	Image pg. A37
1970	JEFFERSON EDUCATION CENTER	R.L. Polk Company, Inc., Publishers	Image pg. A44
1964	Arro Lock Roofing & Aluminum Mfg Div of Abram Inc	R. L. Polk Co., Inc., Publishers	Image pg. A52
1960	Arro Lock Roofing & Aluminum Mfg	Polk-Clement Directory Co. Inc.,	Image pg. A60
1955	Arro Lock Roofing Co	Polk-Clement Directory Co. Inc.,	Image pg. A66
1950	Arro Lock Roofing Co	Polk-Clement Directory Co. Inc.,	Image pg. A75
1946	Arro Lock Roofing Co	Polk-Clement Directory Co. Inc.,	Image pg. A82
1940	Aerated Products Co dairy	Polk-Clement Directory Co. Inc.,	Image pg. A89
1935	Vacant	Polk-Clement Directory Co. Inc.	Image pg. A96
1930	Hemmer John N meats	Polk-Clement Directory Co. Inc.,	Image pg. A104

1204 JEFFERSON AVE

<u>Year</u>	<u>Uses</u>	<u>Source</u>	
1935	Landsheft Henry J auto body mfr	Polk-Clement Directory Co. Inc.	Image pg. A96
1930	1200 04 Landsheft Henry auto pntr	Polk-Clement Directory Co. Inc.,	Image pg. A104

1205 JEFFERSON AVE

<u>Year</u>	<u>Uses</u>	<u>Source</u>	
1940	Vacant	Polk-Clement Directory Co. Inc.,	Image pg. A89
1935	Meyer Harold G plmbr	Polk-Clement Directory Co. Inc.	Image pg. A96
1930	Vacant	Polk-Clement Directory Co. Inc.,	Image pg. A104
1925	Radio Kraft Co Richd Campbell mgr	Polk-Clement Directory Co., Publishers	Image pg. A182

1209 JEFFERSON AVE

<u>Year</u>	<u>Uses</u>	<u>Source</u>	
1964	Arro Lock Roofing & Aluminum Mfg Div of Abram Inc	R. L. Polk Co., Inc., Publishers	Image pg. A52
1960	Arro Lock Roofing & Aluminum Mfg	Polk-Clement Directory Co. Inc.,	Image pg. A60
1955	Arro Lock Roofing Co	Polk-Clement Directory Co. Inc.,	Image pg. A66
1950	Arro Lock Roofing Co	Polk-Clement Directory Co. Inc.,	Image pg. A75
1946	Arro Lock Roofing Co	Polk-Clement Directory Co. Inc.,	Image pg. A82
1940	Bechts Sheet Metal Works	Polk-Clement Directory Co. Inc.,	Image pg. A89
1935	Becht Jos J sheet metal wks	Polk-Clement Directory Co. Inc.	Image pg. A96
1930	Simon Phili D garage	Polk-Clement Directory Co. Inc.,	Image pg. A104

FINDINGS

1210 JEFFERSON AVE

<u>Year</u>	<u>Uses</u>	<u>Source</u>	
1935	Reliable Furniture Works	Polk-Clement Directory Co. Inc.	Image pg. A96
1930	Radtke Henry	Polk-Clement Directory Co. Inc.,	Image pg. A104
	Reliable Furniture Works	Polk-Clement Directory Co. Inc.,	Image pg. A104
1925	Radtke Henry F furn repr	Polk-Clement Directory Co., Publishers	Image pg. A183

1212 JEFFERSON AVE

<u>Year</u>	<u>Uses</u>	<u>Source</u>	
1992	Vacant	R. L. Polk Co., Publishers	Image pg. A19
1985	Buffalo Amusement & Vending Co sls & serv	R. L. Polk Co., Publishers	Image pg. A24
		R. L. Polk Co., Publishers	Image pg. A24
1980	Buffalo Amusement & Vending Co als & serv	R. L. Polk Co., Publishers	Image pg. A31
		R. L. Polk Co., Publishers	Image pg. A31
1975	Buffalo Amusements vending mach & sen	R. L. Polk Co.	Image pg. A37
		R. L. Polk Co.	Image pg. A37
1970	VACANT	R.L. Polk Company, Inc., Publishers	Image pg. A44
1964	Tubin Harry stge	R. L. Polk Co., Inc., Publishers	Image pg. A52
1960	Vacant	Polk-Clement Directory Co. Inc.,	Image pg. A60
1955	Coon L J Heating	Polk-Clement Directory Co. Inc.,	Image pg. A66
1950	Vacant	Polk-Clement Directory Co. Inc.,	Image pg. A75
1946	Acme Plate Glass Co	Polk-Clement Directory Co. Inc.,	Image pg. A82
	Amthor Glass & Mirror Co br	Polk-Clement Directory Co. Inc.,	Image pg. A82
1940	Barry E J & Co whse	Polk-Clement Directory Co. Inc.,	Image pg. A89
1935	Barry E J & Co whse	Polk-Clement Directory Co. Inc.	Image pg. A96
1930	1212 14 Barry E J & Co whse	Polk-Clement Directory Co. Inc.,	Image pg. A104
1925	Beier Wm H storage whse	Polk-Clement Directory Co., Publishers	Image pg. A184

1213 JEFFERSON AVE

<u>Year</u>	<u>Uses</u>	<u>Source</u>	
1992	St Johns Lodge No 16	R. L. Polk Co., Publishers	Image pg. A19
1985	Vacant	R. L. Polk Co., Publishers	Image pg. A24
1980	Vacant	R. L. Polk Co., Publishers	Image pg. A31
1975	Frontier Exterminators	R. L. Polk Co.	Image pg. A37
	Frontier Products janitorial sups	R. L. Polk Co.	Image pg. A37
1970	VACANT	R.L. Polk Company, Inc., Publishers	Image pg. A44
1964	Fowlers Chocolate Shoppe	R. L. Polk Co., Inc., Publishers	Image pg. A52
1960	Fowlers Chocolate Shoppe	Polk-Clement Directory Co. Inc.,	Image pg. A60
1955	Fowlers Chocolate Shoppe	Polk-Clement Directory Co. Inc.,	Image pg. A66
1950	Fowler Mildred A Mrs candymkr	Polk-Clement Directory Co. Inc.,	Image pg. A75

FINDINGS

<u>Year</u>	<u>Uses</u>	<u>Source</u>	
1940	Chamberg Geo Z barber	Polk-Clement Directory Co. Inc.,	Image pg. A89
1935	Chamberg Geo barber	Polk-Clement Directory Co. Inc.	Image pg. A96
1930	Lambertus Fred barber	Polk-Clement Directory Co. Inc.,	Image pg. A104

1214 JEFFERSON AVE

<u>Year</u>	<u>Uses</u>	<u>Source</u>	
1935	Barry E J & Co whse	Polk-Clement Directory Co. Inc.	Image pg. A96
1930	1212 14 Barry E J & Co whse	Polk-Clement Directory Co. Inc.,	Image pg. A104

1215 JEFFERSON AVE

<u>Year</u>	<u>Uses</u>	<u>Source</u>	
1985	Vacant	R. L. Polk Co., Publishers	Image pg. A24
1980	Vacant	R. L. Polk Co., Publishers	Image pg. A31
1975	Vacant	R. L. Polk Co.	Image pg. A37
1970	VACANT	R.L. Polk Company, Inc., Publishers	Image pg. A44
1964	Fowlers Chocolate Shoppe	R. L. Polk Co., Inc., Publishers	Image pg. A52
1960	Fowlers Chocolate Shoppe	Polk-Clement Directory Co. Inc.,	Image pg. A60
1946	Fowler Mildred A Mrs candymkr	Polk-Clement Directory Co. Inc.,	Image pg. A82
1940	Fowler Jos A candymkr	Polk-Clement Directory Co. Inc.,	Image pg. A89
1935	Fowler Jos A confr mfrs	Polk-Clement Directory Co. Inc.	Image pg. A96
	Harman Herbert	Polk-Clement Directory Co. Inc.	Image pg. A96
1930	Fowler Jos A confr	Polk-Clement Directory Co. Inc.,	Image pg. A104
	Schrader Frank	Polk-Clement Directory Co. Inc.,	Image pg. A104
	Miecca Andrew P	Polk-Clement Directory Co. Inc.,	Image pg. A104

1216 JEFFERSON AVE

<u>Year</u>	<u>Uses</u>	<u>Source</u>	
1992	Vacant	R. L. Polk Co., Publishers	Image pg. A19
1985	Vacant	R. L. Polk Co., Publishers	Image pg. A24
1980	Turquoise Diner	R. L. Polk Co., Publishers	Image pg. A31
1975	Kirkland Diner	R. L. Polk Co.	Image pg. A37
1970	TURQUOISE DINER RESTR	R.L. Polk Company, Inc., Publishers	Image pg. A44
1964	Turquoise Diner	R. L. Polk Co., Inc., Publishers	Image pg. A52
1960	Brochmans Restr	Polk-Clement Directory Co. Inc.,	Image pg. A60
	Brochman Walter	Polk-Clement Directory Co. Inc.,	Image pg. A60
1955	Brockmans Restr	Polk-Clement Directory Co. Inc.,	Image pg. A66
	Brockman Walter	Polk-Clement Directory Co. Inc.,	Image pg. A66
1950	Brockman Mary Mrs restr	Polk-Clement Directory Co. Inc.,	Image pg. A75
	Brockman Walter	Polk-Clement Directory Co. Inc.,	Image pg. A75

FINDINGS

<u>Year</u>	<u>Uses</u>	<u>Source</u>	
1946	Brockman Mary restr	Polk-Clement Directory Co. Inc.,	Image pg. A82
	Bates Geraldine C	Polk-Clement Directory Co. Inc.,	Image pg. A82
1940	Brothman Mary Mrs restr	Polk-Clement Directory Co. Inc.,	Image pg. A89
	Carey Jos A	Polk-Clement Directory Co. Inc.,	Image pg. A89
1935	Vacant	Polk-Clement Directory Co. Inc.	Image pg. A96
	Vacant	Polk-Clement Directory Co. Inc.	Image pg. A96
1930	Tran D & Bingeman soft drinks	Polk-Clement Directory Co. Inc.,	Image pg. A104
	Litchner Albert F	Polk-Clement Directory Co. Inc.,	Image pg. A104
	V 2 Jefferson Extract Co	Polk-Clement Directory Co. Inc.,	Image pg. A104
1925	h	Polk-Clement Directory Co., Publishers	Image pg. A185
	Cadara Victor I fruits	Polk-Clement Directory Co., Publishers	Image pg. A185
	Mc & Kyle John Mc Donald Wm J Kyle gro	Polk-Clement Directory Co., Publishers	Image pg. A186
	MILLER Cath r rear	Polk-Clement Directory Co., Publishers	Image pg. A187
	MILLER Chas F slsmn r rear	Polk-Clement Directory Co., Publishers	Image pg. A187
	MILLER Geo h rear	Polk-Clement Directory Co., Publishers	Image pg. A188

1217 JEFFERSON AVE

<u>Year</u>	<u>Uses</u>	<u>Source</u>	
1975	Vacant	R. L. Polk Co.	Image pg. A37
1970	EL BETHEL REVIVAL CENTER VACANT	R.L. Polk Company, Inc., Publishers	Image pg. A44
1964	El Bethel Church Light of the World Missions	R. L. Polk Co., Inc., Publishers	Image pg. A52
	Biggs Edw	R. L. Polk Co., Inc., Publishers	Image pg. A52
1960	Vacant	Polk-Clement Directory Co. Inc.,	Image pg. A60
1955	Shady Leaf Food Market gros	Polk-Clement Directory Co. Inc.,	Image pg. A66
	Springbom	Polk-Clement Directory Co. Inc.,	Image pg. A66
1950	Williams Bruce	Polk-Clement Directory Co. Inc.,	Image pg. A75
	Shady Leaf Food Market gros	Polk-Clement Directory Co. Inc.,	Image pg. A75
1946	Bauman Franklin C	Polk-Clement Directory Co. Inc.,	Image pg. A82
	Hahn Walter C	Polk-Clement Directory Co. Inc.,	Image pg. A82
	Shady Leaf Food Market gros	Polk-Clement Directory Co. Inc.,	Image pg. A82
1940	Shady Leaf Food Market gros	Polk-Clement Directory Co. Inc.,	Image pg. A89
	Amos Ernest R	Polk-Clement Directory Co. Inc.,	Image pg. A89
1935	Pirrello Camillo shoe repr	Polk-Clement Directory Co. Inc.	Image pg. A96
	Labelle Edgar	Polk-Clement Directory Co. Inc.	Image pg. A96
1930	Vacant	Polk-Clement Directory Co. Inc.,	Image pg. A104
1925	Bunnell Elmer ctr r rear	Polk-Clement Directory Co., Publishers	Image pg. A189
	Bunnell Marion A mach h rear	Polk-Clement Directory Co., Publishers	Image pg. A189
	Bunnell Maud Mrs mach opr r rear	Polk-Clement Directory Co., Publishers	Image pg. A189

FINDINGS

<u>Year</u>	<u>Uses</u>	<u>Source</u>	
1925	Meyer Chas carp r	Polk-Clement Directory Co., Publishers	Image pg. A190
	MEYER Theo chauff r	Polk-Clement Directory Co., Publishers	Image pg. A191

1218 JEFFERSON AVE

<u>Year</u>	<u>Uses</u>	<u>Source</u>	
2001	CLUB 1218 social club	EQUIFAX Polk City Directory	Image pg. A8
1998	CLUB 1218 drinking places	The Polk Company, City Directory Division	Image pg. A13
1992	Club Twelve Eighteen tavern	R. L. Polk Co., Publishers	Image pg. A19
1985	Club Twelve Eighteen tavern	R. L. Polk Co., Publishers	Image pg. A24
1980	Club Twelve Eighteen tavern	R. L. Polk Co., Publishers	Image pg. A31
1975	Club Twelve Eighteen tavern	R. L. Polk Co.	Image pg. A37
1970	GENERAL CATERING SERVICE INC	R.L. Polk Company, Inc., Publishers	Image pg. A44
1964	Vacant	R. L. Polk Co., Inc., Publishers	Image pg. A52
1960	Stadium Post No 1368 VFW	Polk-Clement Directory Co. Inc.,	Image pg. A60
1955	Stadium Post No 1369 VFW	Polk-Clement Directory Co. Inc.,	Image pg. A66
1950	Stadium Post No 1369 VFW	Polk-Clement Directory Co. Inc.,	Image pg. A75
1940	Aiff Jos tailor	Polk-Clement Directory Co. Inc.,	Image pg. A89
	McNaughton Patricia M Mrs	Polk-Clement Directory Co. Inc.,	Image pg. A89
1935	Aiff Jos tailor	Polk-Clement Directory Co. Inc.	Image pg. A96
1930	Aiff Jose tailor	Polk-Clement Directory Co. Inc.,	Image pg. A104
	Galley Bernard J	Polk-Clement Directory Co. Inc.,	Image pg. A104
1925	Robson Hannah wid Geo r rear	Polk-Clement Directory Co., Publishers	Image pg. A193
	Aiff Herbert G tailor r	Polk-Clement Directory Co., Publishers	Image pg. A192
	Alfes Jos tailor	Polk-Clement Directory Co., Publishers	Image pg. A192

1220 JEFFERSON AVE

<u>Year</u>	<u>Uses</u>	<u>Source</u>	
1970	VACANT	R.L. Polk Company, Inc., Publishers	Image pg. A44
1964	Vacant	R. L. Polk Co., Inc., Publishers	Image pg. A52
1955	No return	Polk-Clement Directory Co. Inc.,	Image pg. A66
1950	Cascio Saml barber	Polk-Clement Directory Co. Inc.,	Image pg. A75
1946	Cascio Saml barber	Polk-Clement Directory Co. Inc.,	Image pg. A82
1940	Rosanske Wm barber	Polk-Clement Directory Co. Inc.,	Image pg. A89
1935	Rosanske Wm barber	Polk-Clement Directory Co. Inc.	Image pg. A96

1223 JEFFERSON AVE

<u>Year</u>	<u>Uses</u>	<u>Source</u>	
1955	Grants Jimmy Chocolate Shoppe	Polk-Clement Directory Co. Inc.,	Image pg. A66
1950	Swan Cleaners Inc	Polk-Clement Directory Co. Inc.,	Image pg. A75

FINDINGS

<u>Year</u>	<u>Uses</u>	<u>Source</u>	
1946	Swan Cleaners Inc	Polk-Clement Directory Co. Inc.,	Image pg. A82
1940	Lilly Restaurant	Polk-Clement Directory Co. Inc.,	Image pg. A89
1935	Wohrle Chas F drugs	Polk-Clement Directory Co. Inc.	Image pg. A96
1930	Wohrle Chas F C drugs	Polk-Clement Directory Co. Inc.,	Image pg. A104
	Aiken Louis	Polk-Clement Directory Co. Inc.,	Image pg. A104
1925	Engeland Danl driver h	Polk-Clement Directory Co., Publishers	Image pg. A194
	Pritchard Anna Eug clk r	Polk-Clement Directory Co., Publishers	Image pg. A195
	Irving lab h	Polk-Clement Directory Co., Publishers	Image pg. A195

1224 JEFFERSON AVE

<u>Year</u>	<u>Uses</u>	<u>Source</u>	??
1930	Hadlev Geo N wall Daner	Polk-Clement Directory Co. Inc.,	Image pg. A104

1225 JEFFERSON AVE

<u>Year</u>	<u>Uses</u>	<u>Source</u>	
1975	Vacant	R. L. Polk Co.	Image pg. A37
1970	CARVER DRUGS	R.L. Polk Company, Inc., Publishers	Image pg. A44
	CLYBURN BETTY MRS	R.L. Polk Company, Inc., Publishers	Image pg. A44
1964	Carver Drugs	R. L. Polk Co., Inc., Publishers	Image pg. A56
	Bull Chas D phys	R. L. Polk Co., Inc., Publishers	Image pg. A56
	Champion Oliver J phys	R. L. Polk Co., Inc., Publishers	Image pg. A56
1960	Carver Drugs	Polk-Clement Directory Co. Inc.,	Image pg. A60
	Peterson Lawrence R	Polk-Clement Directory Co. Inc.,	Image pg. A60
	Vogt Louise A Mrs	Polk-Clement Directory Co. Inc.,	Image pg. A60
1955	Metzger Anton	Polk-Clement Directory Co. Inc.,	Image pg. A66
	Grant Jas T	Polk-Clement Directory Co. Inc.,	Image pg. A66
	Peterson Lawrence R	Polk-Clement Directory Co. Inc.,	Image pg. A66
	Vogt Louise A Mrs	Polk-Clement Directory Co. Inc.,	Image pg. A66
1950	Metzger Anton	Polk-Clement Directory Co. Inc.,	Image pg. A75
	Peterson Lawrence	Polk-Clement Directory Co. Inc.,	Image pg. A75
	Grant Jas T	Polk-Clement Directory Co. Inc.,	Image pg. A75
	Vogt Louise A Mrs	Polk-Clement Directory Co. Inc.,	Image pg. A75
1946	Peterson Lawrence	Polk-Clement Directory Co. Inc.,	Image pg. A82
	Vogt Louise Mrs	Polk-Clement Directory Co. Inc.,	Image pg. A82
	Lorna Grants Chocolate Shoppe	Polk-Clement Directory Co. Inc.,	Image pg. A82
	Metzger Anton	Polk-Clement Directory Co. Inc.,	Image pg. A82
1940	Krieger Effie L Mrs contr	Polk-Clement Directory Co. Inc.,	Image pg. A89
	Krieger Edw J	Polk-Clement Directory Co. Inc.,	Image pg. A89
	Kuhlmeiy Otto J	Polk-Clement Directory Co. Inc.,	Image pg. A89

FINDINGS

<u>Year</u>	<u>Uses</u>	<u>Source</u>	
1940	Vogt Louise Mrs	Polk-Clement Directory Co. Inc.,	Image pg. A89
	Ales Elmer	Polk-Clement Directory Co. Inc.,	Image pg. A89
1935	Hansman Chester S printer	Polk-Clement Directory Co. Inc.	Image pg. A96
	Ugard Ruth Mrs	Polk-Clement Directory Co. Inc.	Image pg. A96
	Warren Geo F	Polk-Clement Directory Co. Inc.	Image pg. A96
	Freeman Fred	Polk-Clement Directory Co. Inc.	Image pg. A96
1930	Byram Ulysses S	Polk-Clement Directory Co. Inc.,	Image pg. A104
	Winkler F X Co radio su Dulies	Polk-Clement Directory Co. Inc.,	Image pg. A104
	Aiken Lewis	Polk-Clement Directory Co. Inc.,	Image pg. A104
	Eldridge Mae B Mrs	Polk-Clement Directory Co. Inc.,	Image pg. A104
1925	Delaware Robt J cond h	Polk-Clement Directory Co., Publishers	Image pg. A196
	Masters Carl pntr r	Polk-Clement Directory Co., Publishers	Image pg. A197
	Masters John pntr h	Polk-Clement Directory Co., Publishers	Image pg. A197
	Terbrack	Polk-Clement Directory Co., Publishers	Image pg. A198

1226 JEFFERSON AVE

<u>Year</u>	<u>Uses</u>	<u>Source</u>	??
1925	Bingeman Albert clk Fred George r	Polk-Clement Directory Co., Publishers	Image pg. A199

1227 JEFFERSON AVE

<u>Year</u>	<u>Uses</u>	<u>Source</u>	
1970	PAGE BARBER SHOP	R.L. Polk Company, Inc., Publishers	Image pg. A44
	PAGE HARVEY	R.L. Polk Company, Inc., Publishers	Image pg. A44
1964	Relation Barber Shop	R. L. Polk Co., Inc., Publishers	Image pg. A56
1950	Aunt Ettas Cookie Shop	Polk-Clement Directory Co. Inc.,	Image pg. A75
1940	Hansman Chester S printer	Polk-Clement Directory Co. Inc.,	Image pg. A89
1935	Mager Engelbert tailor	Polk-Clement Directory Co. Inc.	Image pg. A96
1930	Vacant	Polk-Clement Directory Co. Inc.,	Image pg. A104

1228 JEFFERSON AVE

<u>Year</u>	<u>Uses</u>	<u>Source</u>	
1985	Gem Gems Soul City restr	R. L. Polk Co., Publishers	Image pg. A24
1980	Gem Gems Soul City restr	R. L. Polk Co., Publishers	Image pg. A31
1975	Gem Gems Soul City restr	R. L. Polk Co.	Image pg. A37
1970	CROWS NEST YE OLDE TAVERN	R.L. Polk Company, Inc., Publishers	Image pg. A44
	BOETTCHER HAZEL MRS	R.L. Polk Company, Inc., Publishers	Image pg. A44
1964	Crows Nest Tavern	R. L. Polk Co., Inc., Publishers	Image pg. A56
	Hawkins Walter	R. L. Polk Co., Inc., Publishers	Image pg. A56
	Boettcher Hazel Mrs	R. L. Polk Co., Inc., Publishers	Image pg. A56

FINDINGS

<u>Year</u>	<u>Uses</u>	<u>Source</u>	
1960	Boettcher Hazel Mrs	Polk-Clement Directory Co. Inc.,	Image pg. A60
	Old Crowns Nest The restr	Polk-Clement Directory Co. Inc.,	Image pg. A60
	Werling Elmer J	Polk-Clement Directory Co. Inc.,	Image pg. A60
1955	Boettcher Hazel Mrs restr	Polk-Clement Directory Co. Inc.,	Image pg. A66
	Werlin Elmer J	Polk-Clement Directory Co. Inc.,	Image pg. A66
1950	Werlin Elmer J	Polk-Clement Directory Co. Inc.,	Image pg. A75
	Boettcher Wm F	Polk-Clement Directory Co. Inc.,	Image pg. A75
	Boettcher Hazel Mrs restr	Polk-Clement Directory Co. Inc.,	Image pg. A75
1946	Werlin Elmer J	Polk-Clement Directory Co. Inc.,	Image pg. A82
	Boettcher Hazel Mrs	Polk-Clement Directory Co. Inc.,	Image pg. A82
	Boettcher Wm F restr	Polk-Clement Directory Co. Inc.,	Image pg. A82
1940	Brennan Edw J restr	Polk-Clement Directory Co. Inc.,	Image pg. A89
	Humig Louis	Polk-Clement Directory Co. Inc.,	Image pg. A89
1935	Kaelin Elsie Mrs restr	Polk-Clement Directory Co. Inc.	Image pg. A96
1930	Holmes Chas E gro	Polk-Clement Directory Co. Inc.,	Image pg. A104
	Heelev Howard P	Polk-Clement Directory Co. Inc.,	Image pg. A104
1925	Mead Mary charwmn r	Polk-Clement Directory Co., Publishers	Image pg. A200

1229 JEFFERSON AVE

<u>Year</u>	<u>Uses</u>	<u>Source</u>	
1975	United House Of Prayer	R. L. Polk Co.	Image pg. A37
	Vacant	R. L. Polk Co.	Image pg. A37
1970	NO RETURN	R.L. Polk Company, Inc., Publishers	Image pg. A44
	NO RETURN	R.L. Polk Company, Inc., Publishers	Image pg. A44
1964	Wilson Charlie	R. L. Polk Co., Inc., Publishers	Image pg. A56
	Dunston Odella Mrs	R. L. Polk Co., Inc., Publishers	Image pg. A56
	rear Wilson Walter	R. L. Polk Co., Inc., Publishers	Image pg. A56
1960	Schindler Madelaine M Mrs	Polk-Clement Directory Co. Inc.,	Image pg. A60
	Cunningham Wilbert F	Polk-Clement Directory Co. Inc.,	Image pg. A60
1955	Glad Tidings Chapel	Polk-Clement Directory Co. Inc.,	Image pg. A66
	Beach Edith L	Polk-Clement Directory Co. Inc.,	Image pg. A66
	Fink Carl E	Polk-Clement Directory Co. Inc.,	Image pg. A66
	Cunningham Wilbert F	Polk-Clement Directory Co. Inc.,	Image pg. A66
1950	Pringle Raymond J	Polk-Clement Directory Co. Inc.,	Image pg. A75
	Schultz Edw G	Polk-Clement Directory Co. Inc.,	Image pg. A75
	Tschopp Leo A dry clnr supplies	Polk-Clement Directory Co. Inc.,	Image pg. A75
1946	Gorankoff Nathan	Polk-Clement Directory Co. Inc.,	Image pg. A82
	Tschopp Leo A clo clnr	Polk-Clement Directory Co. Inc.,	Image pg. A82
	Graf Wm C	Polk-Clement Directory Co. Inc.,	Image pg. A82

FINDINGS

<u>Year</u>	<u>Uses</u>	<u>Source</u>	
1940	Pauls Pie Shop	Polk-Clement Directory Co. Inc.,	Image pg. A89
1935	Kennedy Chas gift shop	Polk-Clement Directory Co. Inc.	Image pg. A96
	Mercer Walter	Polk-Clement Directory Co. Inc.	Image pg. A96
1930	Lorraine Thos M lgift shon	Polk-Clement Directory Co. Inc.,	Image pg. A104
	Anderson Helen	Polk-Clement Directory Co. Inc.,	Image pg. A104
1925	Lorraine Thos M confr	Polk-Clement Directory Co., Publishers	Image pg. A202
	Kiehl Eliz M grad nurse r	Polk-Clement Directory Co., Publishers	Image pg. A201
	Kiehl Harlow lithog r	Polk-Clement Directory Co., Publishers	Image pg. A201

1230 JEFFERSON AVE

<u>Year</u>	<u>Uses</u>	<u>Source</u>	
1970	CROWS NEST BARBECUE RESTR	R.L. Polk Company, Inc., Publishers	Image pg. A44
1955	Als Shoe Shine Parlor	Polk-Clement Directory Co. Inc.,	Image pg. A66
1950	Camera Home & Appl Store	Polk-Clement Directory Co. Inc.,	Image pg. A75
1946	Koch Lorraine sign pntr	Polk-Clement Directory Co. Inc.,	Image pg. A82
1940	Humig Louis baker	Polk-Clement Directory Co. Inc.,	Image pg. A89
1935	Mayer Caroline baker	Polk-Clement Directory Co. Inc.	Image pg. A96
1930	Maaer Engelbert tailor	Polk-Clement Directory Co. Inc.,	Image pg. A104

1232 JEFFERSON AVE

<u>Year</u>	<u>Uses</u>	<u>Source</u>	
1935	Vacant	Polk-Clement Directory Co. Inc.	Image pg. A96

1233 JEFFERSON AVE

<u>Year</u>	<u>Uses</u>	<u>Source</u>	
1985	Aughtry Hettie R	R. L. Polk Co., Publishers	Image pg. A24
1980	Vacant	R. L. Polk Co., Publishers	Image pg. A31
	Vacant	R. L. Polk Co., Publishers	Image pg. A31
1975	Vacant	R. L. Polk Co.	Image pg. A37
1970	AUGHTRY HETTIE MRS	R.L. Polk Company, Inc., Publishers	Image pg. A44
	HILL IDA MRS	R.L. Polk Company, Inc., Publishers	Image pg. A44
	HERNDON ANNIE B	R.L. Polk Company, Inc., Publishers	Image pg. A44
	GARNER CLIFFORD	R.L. Polk Company, Inc., Publishers	Image pg. A44
1964	Jefferson Press Inc	R. L. Polk Co., Inc., Publishers	Image pg. A56
	Hill Ida Mrs	R. L. Polk Co., Inc., Publishers	Image pg. A56
1960	Robinson Ethel	Polk-Clement Directory Co. Inc.,	Image pg. A60
	Swingler Dorothy	Polk-Clement Directory Co. Inc.,	Image pg. A60
	Jefferson Press Inc	Polk-Clement Directory Co. Inc.,	Image pg. A60
1955	Henke Jas R	Polk-Clement Directory Co. Inc.,	Image pg. A66

FINDINGS

<u>Year</u>	<u>Uses</u>	<u>Source</u>	
1955	Sargente Frank	Polk-Clement Directory Co. Inc.,	Image pg. A66
	Class Violet M Mrs	Polk-Clement Directory Co. Inc.,	Image pg. A66
	McCarthy Robt P	Polk-Clement Directory Co. Inc.,	Image pg. A66
	Jefferson Press Inc	Polk-Clement Directory Co. Inc.,	Image pg. A66
1950	Jefferson Press Inc	Polk-Clement Directory Co. Inc.,	Image pg. A75
	Ruhland Franklin	Polk-Clement Directory Co. Inc.,	Image pg. A75
	Brooks Vaughn	Polk-Clement Directory Co. Inc.,	Image pg. A75
	Sehapiro Melvin	Polk-Clement Directory Co. Inc.,	Image pg. A75
	Furbeck Jas	Polk-Clement Directory Co. Inc.,	Image pg. A75
1946	Sultz Irving uphol	Polk-Clement Directory Co. Inc.,	Image pg. A82
	Ross Jos A	Polk-Clement Directory Co. Inc.,	Image pg. A82
	Bogom David S	Polk-Clement Directory Co. Inc.,	Image pg. A82
	Furbeck Jas	Polk-Clement Directory Co. Inc.,	Image pg. A82
1940	Sultz Irving	Polk-Clement Directory Co. Inc.,	Image pg. A89
	Larkins Saml B	Polk-Clement Directory Co. Inc.,	Image pg. A89
1935	Great A & P Tea Co gros	Polk-Clement Directory Co. Inc.	Image pg. A96
	Wohrle Chas F	Polk-Clement Directory Co. Inc.	Image pg. A96
	rear Ashberry Wallace H	Polk-Clement Directory Co. Inc.	Image pg. A96
1930	Ashburv Wallace UH	Polk-Clement Directory Co. Inc.,	Image pg. A104
	Wohrle Chas F	Polk-Clement Directory Co. Inc.,	Image pg. A104
	Gt A & P Tea Co	Polk-Clement Directory Co. Inc.,	Image pg. A104

1234 JEFFERSON AVE

<u>Year</u>	<u>Uses</u>	<u>Source</u>	
1940	Kwaczala Chas J	Polk-Clement Directory Co. Inc.,	Image pg. A89
1935	Fraser Kath Mrs	Polk-Clement Directory Co. Inc.	Image pg. A96
	Melzer I Co Inc br radio	Polk-Clement Directory Co. Inc.	Image pg. A96
1930	Puff Edw	Polk-Clement Directory Co. Inc.,	Image pg. A104
	Flickingers Inc br	Polk-Clement Directory Co. Inc.,	Image pg. A104
1925	Grundner Mary wid John h	Polk-Clement Directory Co., Publishers	Image pg. A203

1235 JEFFERSON AVE

<u>Year</u>	<u>Uses</u>	<u>Source</u>	
1985	Vacant	R. L. Polk Co., Publishers	Image pg. A24
1980	New Continental Beef Sub Restr	R. L. Polk Co., Publishers	Image pg. A31
1970	CONTINENTAL BARBER SHOP	R.L. Polk Company, Inc., Publishers	Image pg. A44
1964	Continental Barber Shop	R. L. Polk Co., Inc., Publishers	Image pg. A56
1960	Hugger Lena Mrs	Polk-Clement Directory Co. Inc.,	Image pg. A60
	Tate Geo	Polk-Clement Directory Co. Inc.,	Image pg. A60

FINDINGS

<u>Year</u>	<u>Uses</u>	<u>Source</u>	
1955	Chamberg Geo barber	Polk-Clement Directory Co. Inc.,	Image pg. A66
	Gebhard Leo	Polk-Clement Directory Co. Inc.,	Image pg. A66
	Lebert Kenneth Kaney Bernard elec appl	Polk-Clement Directory Co. Inc.,	Image pg. A66
1950	Chamberg Geo barber	Polk-Clement Directory Co. Inc.,	Image pg. A75
	Gebhard Leo	Polk-Clement Directory Co. Inc.,	Image pg. A75
	Central Radio & Television Service	Polk-Clement Directory Co. Inc.,	Image pg. A75
	Lebert Kenneth	Polk-Clement Directory Co. Inc.,	Image pg. A75
1946	Joslyn Christopher J	Polk-Clement Directory Co. Inc.,	Image pg. A82
	Chamberg Geo barber	Polk-Clement Directory Co. Inc.,	Image pg. A82
	Gebhard Geo gift shop	Polk-Clement Directory Co. Inc.,	Image pg. A82
	Clohessy Edw J	Polk-Clement Directory Co. Inc.,	Image pg. A82
1940	Quinn Thos J	Polk-Clement Directory Co. Inc.,	Image pg. A89
	Trogden Thos T	Polk-Clement Directory Co. Inc.,	Image pg. A89
1935	Fritz Wm G confr	Polk-Clement Directory Co. Inc.	Image pg. A96
	Fink Henry A	Polk-Clement Directory Co. Inc.	Image pg. A96
1930	Hohl Herbert L confr	Polk-Clement Directory Co. Inc.,	Image pg. A104
	Mansel Wm	Polk-Clement Directory Co. Inc.,	Image pg. A104
1925	Olive Kenneth H candymkr h	Polk-Clement Directory Co., Publishers	Image pg. A204
	Olive Marjorie M bkpr r	Polk-Clement Directory Co., Publishers	Image pg. A204

1236 JEFFERSON AVE

<u>Year</u>	<u>Uses</u>	<u>Source</u>	
1960	Norbans Self Serv Dept Store	Polk-Clement Directory Co. Inc.,	Image pg. A60
1955	Norban Dress Shops br	Polk-Clement Directory Co. Inc.,	Image pg. A66
1950	Loblaw Groceterias Inc br gros	Polk-Clement Directory Co. Inc.,	Image pg. A75
1946	Martino Albert shoe repr	Polk-Clement Directory Co. Inc.,	Image pg. A82
1940	Martino Albert shoe repr	Polk-Clement Directory Co. Inc.,	Image pg. A89
1935	Vacant	Polk-Clement Directory Co. Inc.	Image pg. A96
1930	Hosterman Home Bakery	Polk-Clement Directory Co. Inc.,	Image pg. A104

1238 JEFFERSON AVE

<u>Year</u>	<u>Uses</u>	<u>Source</u>	
1985	Christian Movie Outreach church	R. L. Polk Co., Publishers	Image pg. A24
1940	Oilvers Dept Store	Polk-Clement Directory Co. Inc.,	Image pg. A89
1935	Oliver A & Son dry gds	Polk-Clement Directory Co. Inc.	Image pg. A96
1930	Olivers Dent Store	Polk-Clement Directory Co. Inc.,	Image pg. A104

FINDINGS

Jefferson Ave

1239 Jefferson Ave

<u>Year</u>	<u>Uses</u>	<u>Source</u>
2010	BUFFALO MODEL NEIGHBRHD WATU	EDR Digital Archive
	BUFFALO MODEL NEIGHBRHD WATU	EDR Digital Archive

JEFFERSON AVE

1239 JEFFERSON AVE

<u>Year</u>	<u>Uses</u>	<u>Source</u>	
1998	MOST WORSHIPFUL UNIVERSIAL	The Polk Company,City Directory Division	Image pg. A13
	GRAND LODGE civic social assns	The Polk Company,City Directory Division	Image pg. A13
1992	Mount Carmel Grand Lodge	R. L. Polk Co., Publishers	Image pg. A19
1985	Mount Carmel Grand Lodge	R. L. Polk Co., Publishers	Image pg. A24
1980	Mount Carmnel Grand Lodge	R. L. Polk Co., Publishers	Image pg. A31
1970	MODERN FURNITURE HOUSE INC	R.L. Polk Company, Inc., Publishers	Image pg. A44
1964	Modern Furn Hse	R. L. Polk Co., Inc., Publishers	Image pg. A56
1960	Kayser Furn Co	Polk-Clement Directory Co. Inc.,	Image pg. A60
1955	Kayser Furniture Co	Polk-Clement Directory Co. Inc.,	Image pg. A66
1950	Kayser Furniture Co	Polk-Clement Directory Co. Inc.,	Image pg. A75
1946	Kayser Furniture Co	Polk-Clement Directory Co. Inc.,	Image pg. A82
1940	Kayser Furniture Co	Polk-Clement Directory Co. Inc.,	Image pg. A89
1935	Kayser Furniture Co The	Polk-Clement Directory Co. Inc.	Image pg. A99
1930	1239 43 Kayser Furniture Co	Polk-Clement Directory Co. Inc.,	Image pg. A104

1240 JEFFERSON AVE

<u>Year</u>	<u>Uses</u>	<u>Source</u>	
1960	Norbans Self Serv Dept Store	Polk-Clement Directory Co. Inc.,	Image pg. A60
	Apartments	Polk-Clement Directory Co. Inc.,	Image pg. A60
	Miller John	Polk-Clement Directory Co. Inc.,	Image pg. A60
	Wheeler John	Polk-Clement Directory Co. Inc.,	Image pg. A60
	Fewings Anna R Mrs	Polk-Clement Directory Co. Inc.,	Image pg. A60
	Vacant	Polk-Clement Directory Co. Inc.,	Image pg. A60
	Moran Della	Polk-Clement Directory Co. Inc.,	Image pg. A60
	Sullivan Genevieve M Mrs	Polk-Clement Directory Co. Inc.,	Image pg. A60
	Weber John B	Polk-Clement Directory Co. Inc.,	Image pg. A60
	Kloss Rose L Mrs	Polk-Clement Directory Co. Inc.,	Image pg. A60
	Goldsmith Mary E Mrs	Polk-Clement Directory Co. Inc.,	Image pg. A60
	Laesseer Ralph J	Polk-Clement Directory Co. Inc.,	Image pg. A60

FINDINGS

<u>Year</u>	<u>Uses</u>	<u>Source</u>	
1960	Liebermann Leo N	Polk-Clement Directory Co. Inc.,	Image pg. A60
	Miller John	Polk-Clement Directory Co. Inc.,	Image pg. A60
1955	Norban Dress Shops br	Polk-Clement Directory Co. Inc.,	Image pg. A66
	Apartments	Polk-Clement Directory Co. Inc.,	Image pg. A66
	Osborn Ada Mrs	Polk-Clement Directory Co. Inc.,	Image pg. A66
	Tosh Mary R Mrs	Polk-Clement Directory Co. Inc.,	Image pg. A66
	Fewings Wm T	Polk-Clement Directory Co. Inc.,	Image pg. A66
	Taylor Oren R	Polk-Clement Directory Co. Inc.,	Image pg. A66
	Glass Henry S	Polk-Clement Directory Co. Inc.,	Image pg. A66
	Sullivan Genevieve M Mrs	Polk-Clement Directory Co. Inc.,	Image pg. A66
	Burt Margt Mrs	Polk-Clement Directory Co. Inc.,	Image pg. A66
	Weber John B	Polk-Clement Directory Co. Inc.,	Image pg. A66
	Laesser Ralph J	Polk-Clement Directory Co. Inc.,	Image pg. A66
	Goldsmith Mary C Mrs	Polk-Clement Directory Co. Inc.,	Image pg. A66
	Joerns Emma Mrs	Polk-Clement Directory Co. Inc.,	Image pg. A66
	Fencil Dolores	Polk-Clement Directory Co. Inc.,	Image pg. A66
1950	Loblaw Groceterias Inc br gros	Polk-Clement Directory Co. Inc.,	Image pg. A75
	Apartments	Polk-Clement Directory Co. Inc.,	Image pg. A75
	Osborn Ada Mrs	Polk-Clement Directory Co. Inc.,	Image pg. A75
	Fosh Mary R Mrs	Polk-Clement Directory Co. Inc.,	Image pg. A75
	Fewings Wm T plstr	Polk-Clement Directory Co. Inc.,	Image pg. A75
	Taylor Oren R	Polk-Clement Directory Co. Inc.,	Image pg. A75
	Glass Henry S	Polk-Clement Directory Co. Inc.,	Image pg. A75
	Sullivan Genevieve M Mrs	Polk-Clement Directory Co. Inc.,	Image pg. A75
	Burt Margt Mrs	Polk-Clement Directory Co. Inc.,	Image pg. A75
	Hens Albert J	Polk-Clement Directory Co. Inc.,	Image pg. A75
	Joerns Emma Mrs	Polk-Clement Directory Co. Inc.,	Image pg. A75
	Brown John H	Polk-Clement Directory Co. Inc.,	Image pg. A75
	Rowends Eliz L Mrs	Polk-Clement Directory Co. Inc.,	Image pg. A75
	Goldsmith Mary C Mrs	Polk-Clement Directory Co. Inc.,	Image pg. A75
1946	Loblaw Groceterias Inc br gros	Polk-Clement Directory Co. Inc.,	Image pg. A82
	Apartments	Polk-Clement Directory Co. Inc.,	Image pg. A82
	Osnorn Ada Mrs	Polk-Clement Directory Co. Inc.,	Image pg. A82
	Heiser Chas H	Polk-Clement Directory Co. Inc.,	Image pg. A82
	Fewings Wm T plstr	Polk-Clement Directory Co. Inc.,	Image pg. A82
	Taylor Oren R	Polk-Clement Directory Co. Inc.,	Image pg. A82
	Glass Henry S	Polk-Clement Directory Co. Inc.,	Image pg. A82
	Sullivan Genevieve M	Polk-Clement Directory Co. Inc.,	Image pg. A82

FINDINGS

<u>Year</u>	<u>Uses</u>	<u>Source</u>	
1946	Burt John J	Polk-Clement Directory Co. Inc.,	Image pg. A82
	Hens Albert J	Polk-Clement Directory Co. Inc.,	Image pg. A82
	Rowends Eliz L Mrs	Polk-Clement Directory Co. Inc.,	Image pg. A82
	Goldsmith Mary Mrs	Polk-Clement Directory Co. Inc.,	Image pg. A82
	Joerns John A	Polk-Clement Directory Co. Inc.,	Image pg. A82
	Tosh Mary R Mrs	Polk-Clement Directory Co. Inc.,	Image pg. A82
1940	Apartments	Polk-Clement Directory Co. Inc.,	Image pg. A89
	Koepp Peter	Polk-Clement Directory Co. Inc.,	Image pg. A89
	Heiser Chas H	Polk-Clement Directory Co. Inc.,	Image pg. A89
	Fewings Wm T plstr	Polk-Clement Directory Co. Inc.,	Image pg. A89
	Wadovich Rudolph	Polk-Clement Directory Co. Inc.,	Image pg. A89
	Daly John M	Polk-Clement Directory Co. Inc.,	Image pg. A89
	Mueller Frank X	Polk-Clement Directory Co. Inc.,	Image pg. A89
	Burt John J	Polk-Clement Directory Co. Inc.,	Image pg. A89
	Nowinski Nicholas	Polk-Clement Directory Co. Inc.,	Image pg. A89
	Rowends Bessie Mrs	Polk-Clement Directory Co. Inc.,	Image pg. A89
	Goldsmith Mary Mrs	Polk-Clement Directory Co. Inc.,	Image pg. A89
	Joerns John A	Polk-Clement Directory Co. Inc.,	Image pg. A89
	Foran Mary F Mrs	Polk-Clement Directory Co. Inc.,	Image pg. A89
	1935	Apartments	Polk-Clement Directory Co. Inc.
Vacant		Polk-Clement Directory Co. Inc.	Image pg. A99
Heiser Chas H		Polk-Clement Directory Co. Inc.	Image pg. A99
Fewings Wm T plstr contr		Polk-Clement Directory Co. Inc.	Image pg. A99
Denzinger Bertha		Polk-Clement Directory Co. Inc.	Image pg. A99
Peterson Alma Mrs		Polk-Clement Directory Co. Inc.	Image pg. A99
Oelheim Louisa Mrs		Polk-Clement Directory Co. Inc.	Image pg. A99
Burt John J		Polk-Clement Directory Co. Inc.	Image pg. A99
Hynes Albert		Polk-Clement Directory Co. Inc.	Image pg. A99
Feldman Albert		Polk-Clement Directory Co. Inc.	Image pg. A99
Vacant		Polk-Clement Directory Co. Inc.	Image pg. A99
Owens Owen		Polk-Clement Directory Co. Inc.	Image pg. A99
Straub Walter E		Polk-Clement Directory Co. Inc.	Image pg. A99
1930		Apartments	Polk-Clement Directory Co. Inc.,
	Thoma Anna Mrs	Polk-Clement Directory Co. Inc.,	Image pg. A104
	Manhardt Mary Mrs nurse	Polk-Clement Directory Co. Inc.,	Image pg. A104
	Fewings Wm F	Polk-Clement Directory Co. Inc.,	Image pg. A104
	Ottawav Wm V	Polk-Clement Directory Co. Inc.,	Image pg. A104
	Straoarn Chas C	Polk-Clement Directory Co. Inc.,	Image pg. A104

FINDINGS

<u>Year</u>	<u>Uses</u>	<u>Source</u>	
1930	Baier Geo ir orthopedic anuliances	Polk-Clement Directory Co. Inc.,	Image pg. A104
	Begin Cath Mrs	Polk-Clement Directory Co. Inc.,	Image pg. A104
	Graves Margt H Mrs nurse	Polk-Clement Directory Co. Inc.,	Image pg. A104
	Swender Andrew	Polk-Clement Directory Co. Inc.,	Image pg. A104
	Landsittle Barbara	Polk-Clement Directory Co. Inc.,	Image pg. A104
	Cegal Nancy Mrs	Polk-Clement Directory Co. Inc.,	Image pg. A104
	Adams Wm	Polk-Clement Directory Co. Inc.,	Image pg. A104
	Street continued	Polk-Clement Directory Co. Inc.,	Image pg. A104
1925	BAIER Geo jr orthopaedic appliances	Polk-Clement Directory Co., Publishers	Image pg. A205
	Barbarit Wm W clk h	Polk-Clement Directory Co., Publishers	Image pg. A206
	Begin Edw brkmn r	Polk-Clement Directory Co., Publishers	Image pg. A207
	Kohlhas Amelia wid John h	Polk-Clement Directory Co., Publishers	Image pg. A208
	Paya Frank J eng h	Polk-Clement Directory Co., Publishers	Image pg. A209
	Sayles Bert carp h	Polk-Clement Directory Co., Publishers	Image pg. A210
	Schoenle Earl A mach h	Polk-Clement Directory Co., Publishers	Image pg. A211
	Zaepfel John h	Polk-Clement Directory Co., Publishers	Image pg. A212

1241 JEFFERSON AVE

<u>Year</u>	<u>Uses</u>	<u>Source</u>	
1960	Continental Barber Shop	Polk-Clement Directory Co. Inc.,	Image pg. A60

Jefferson Ave

1242 Jefferson Ave

<u>Year</u>	<u>Uses</u>	<u>Source</u>	
2014	E B ROBERSON COMMUNITY DEV	EDR Digital Archive	
	E B ROBERSON COMMUNITY DEV	EDR Digital Archive	
2010	E B ROBERSON COMMUNITY DEV	EDR Digital Archive	
	E B ROBERSON COMMUNITY DEV	EDR Digital Archive	

JEFFERSON AVE

1242 JEFFERSON AVE

<u>Year</u>	<u>Uses</u>	<u>Source</u>	
2008	ABUNDANT LIFE COGIC churches	Polk City Directories	Image pg. A2
2001	ABUNDANT LIFE CHURCH OF GOD IN CHRIST	EQUIFAX Polk City Directory	Image pg. A8
1998	SHILOH PENTACOSTAL TEMPLE	The Polk Company, City Directory Division	Image pg. A13
	religious orgs	The Polk Company, City Directory Division	Image pg. A13

FINDINGS

<u>Year</u>	<u>Uses</u>	<u>Source</u>	
1992	Free Spirit Missionary Baptist Church	R. L. Polk Co., Publishers	Image pg. A19
	Sutton Al B Jr Rev	R. L. Polk Co., Publishers	Image pg. A19
1980	Vacant	R. L. Polk Co., Publishers	Image pg. A31
1975	B Kwik Food Market Br	R. L. Polk Co.	Image pg. A37
1940	Oilvers Dept Store	Polk-Clement Directory Co. Inc.,	Image pg. A89

1243 JEFFERSON AVE

<u>Year</u>	<u>Uses</u>	<u>Source</u>	
1964	Modern Furn Hse	R. L. Polk Co., Inc., Publishers	Image pg. A56
1960	Kayser Furn Co	Polk-Clement Directory Co. Inc.,	Image pg. A60
	Kayser Hildegard Mrs	Polk-Clement Directory Co. Inc.,	Image pg. A60
1955	Kayser Furniture Co	Polk-Clement Directory Co. Inc.,	Image pg. A66
	Kayser Ralph W	Polk-Clement Directory Co. Inc.,	Image pg. A66
1950	Kayser Furniture Co	Polk-Clement Directory Co. Inc.,	Image pg. A75
1946	Kayser Furniture Co	Polk-Clement Directory Co. Inc.,	Image pg. A82
1940	Kayser Furniture Co	Polk-Clement Directory Co. Inc.,	Image pg. A89
1935	Kayser Furniture Co The	Polk-Clement Directory Co. Inc.	Image pg. A99
1930	1239 43 Kayser Furniture Co	Polk-Clement Directory Co. Inc.,	Image pg. A104

1244 JEFFERSON AVE

<u>Year</u>	<u>Uses</u>	<u>Source</u>	
1964	Hill Thelma	R. L. Polk Co., Inc., Publishers	Image pg. A56
	New Economy Fish and Poultry Mkt	R. L. Polk Co., Inc., Publishers	Image pg. A56
	Stevens Prince E Mrs	R. L. Polk Co., Inc., Publishers	Image pg. A56
	rear Vacant	R. L. Polk Co., Inc., Publishers	Image pg. A56
1960	Narita Beauty Shoppe	Polk-Clement Directory Co. Inc.,	Image pg. A60
	Bulba Andres	Polk-Clement Directory Co. Inc.,	Image pg. A60
1955	Wilson Agnes D Mrs beauty shop	Polk-Clement Directory Co. Inc.,	Image pg. A66
	Springer Herman F variety store	Polk-Clement Directory Co. Inc.,	Image pg. A66
	Sanscna Cath	Polk-Clement Directory Co. Inc.,	Image pg. A66
	Whatley Wm	Polk-Clement Directory Co. Inc.,	Image pg. A66
	Crowe Rachel E Mrs	Polk-Clement Directory Co. Inc.,	Image pg. A66
1950	Wilson Agnes D Mrs beauty shop	Polk-Clement Directory Co. Inc.,	Image pg. A75
	Talboys Clara I Mrs	Polk-Clement Directory Co. Inc.,	Image pg. A75
	Snyder Lester W	Polk-Clement Directory Co. Inc.,	Image pg. A75
	Camb Ida Mrs	Polk-Clement Directory Co. Inc.,	Image pg. A75
	Springer Herman F novelties	Polk-Clement Directory Co. Inc.,	Image pg. A75
1946	Wilson Agnes D beauty shop	Polk-Clement Directory Co. Inc.,	Image pg. A82
	Talboys Clara D	Polk-Clement Directory Co. Inc.,	Image pg. A82

FINDINGS

<u>Year</u>	<u>Uses</u>	<u>Source</u>	
1946	Elsie Arth gift shop	Polk-Clement Directory Co. Inc.,	Image pg. A82
	Halt Albert	Polk-Clement Directory Co. Inc.,	Image pg. A82
1940	Marita Beauty Shop	Polk-Clement Directory Co. Inc.,	Image pg. A89
	Richter Edw E	Polk-Clement Directory Co. Inc.,	Image pg. A89
	Hanover Wm T	Polk-Clement Directory Co. Inc.,	Image pg. A89
	Speed Cath Mrs	Polk-Clement Directory Co. Inc.,	Image pg. A89
	Rother Fredk G barber	Polk-Clement Directory Co. Inc.,	Image pg. A89
1935	Rother Fredk G barber	Polk-Clement Directory Co. Inc.	Image pg. A99
	Broten Peter	Polk-Clement Directory Co. Inc.	Image pg. A99
	Speed Willard H	Polk-Clement Directory Co. Inc.	Image pg. A99
1930	Fox Helen	Polk-Clement Directory Co. Inc.,	Image pg. A104
	MAuhr Victor	Polk-Clement Directory Co. Inc.,	Image pg. A104
	Hiller Hattie Mrs	Polk-Clement Directory Co. Inc.,	Image pg. A104
1925	Bischof Henry E dentist	Polk-Clement Directory Co., Publishers	Image pg. A213
	Roetzer Edw elev opr Trico Products Corp h rear	Polk-Clement Directory Co., Publishers	Image pg. A214

1245 JEFFERSON AVE

<u>Year</u>	<u>Uses</u>	<u>Source</u>	
1992	Jans Delicatessen & Variety Stop	R. L. Polk Co., Publishers	Image pg. A19
1985	Karate School	R. L. Polk Co., Publishers	Image pg. A24
1970	BAILEYS USED T V SALES & SERVICE	R.L. Polk Company, Inc., Publishers	Image pg. A44
1964	Baileys Used TV SlS & Serv	R. L. Polk Co., Inc., Publishers	Image pg. A56
1960	Rolf Arth A	Polk-Clement Directory Co. Inc.,	Image pg. A60
1955	Rolf Adolph R pet shop	Polk-Clement Directory Co. Inc.,	Image pg. A66
1950	Rolf Adolph R pet shop	Polk-Clement Directory Co. Inc.,	Image pg. A75
1946	Rolf Adolph R pet shop	Polk-Clement Directory Co. Inc.,	Image pg. A82
	Kasparbak Edw	Polk-Clement Directory Co. Inc.,	Image pg. A82
1940	Rolf Adolph R pets	Polk-Clement Directory Co. Inc.,	Image pg. A89
	Kasprzak Edw	Polk-Clement Directory Co. Inc.,	Image pg. A89
1935	Atkins Mona Mrs confr	Polk-Clement Directory Co. Inc.	Image pg. A99
	Atkins Mildred H mus tchr	Polk-Clement Directory Co. Inc.	Image pg. A99
1930	Atkins Mildred H mus tchr	Polk-Clement Directory Co. Inc.,	Image pg. A104
	Atkins Mona Mrs confr	Polk-Clement Directory Co. Inc.,	Image pg. A104
1925	Atkins Maurice A chauff r	Polk-Clement Directory Co., Publishers	Image pg. A215
	Atkins Mona wid Geo confr	Polk-Clement Directory Co., Publishers	Image pg. A215
	Atkins Mona E elk Mrs Mmjna Atkins r	Polk-Clement Directory Co., Publishers	Image pg. A215

FINDINGS

1246 JEFFERSON AVE

<u>Year</u>	<u>Uses</u>	<u>Source</u>	
1980	Vacant	R. L. Polk Co., Publishers	Image pg. A31
	Thru State Realty	R. L. Polk Co., Publishers	Image pg. A31
	Allen Charles K	R. L. Polk Co., Publishers	Image pg. A31
1975	Baileys New & Used Furniture	R. L. Polk Co.	Image pg. A37
	Baileys Used T V Sales	R. L. Polk Co.	Image pg. A37
	Vacant	R. L. Polk Co.	Image pg. A37
1970	ORIENTAL HOUSE OF BEAUTY	R.L. Polk Company, Inc., Publishers	Image pg. A44
1964	Vacant	R. L. Polk Co., Inc., Publishers	Image pg. A56
1960	LaMae Beauty Salon	Polk-Clement Directory Co. Inc.,	Image pg. A60
1955	LaMaes Beauty Salon House of Style	Polk-Clement Directory Co. Inc.,	Image pg. A66
	Kiesznoski Jos	Polk-Clement Directory Co. Inc.,	Image pg. A66
1950	Turner Rufus	Polk-Clement Directory Co. Inc.,	Image pg. A75
1946	Conroy John B sewing mach repr	Polk-Clement Directory Co. Inc.,	Image pg. A82
1940	Freitag Ida H Mrs	Polk-Clement Directory Co. Inc.,	Image pg. A89
	Freitag Arth F dentist	Polk-Clement Directory Co. Inc.,	Image pg. A89
1935	Freitag Arth F dentist	Polk-Clement Directory Co. Inc.	Image pg. A99
	Freitag Ida H Mrs	Polk-Clement Directory Co. Inc.	Image pg. A99
1930	Freitag Ida H Mrs	Polk-Clement Directory Co. Inc.,	Image pg. A104
1925	Freitag Henry dentist r	Polk-Clement Directory Co., Publishers	Image pg. A216
	Freitag Ida N h	Polk-Clement Directory Co., Publishers	Image pg. A216

1247 JEFFERSON AVE

<u>Year</u>	<u>Uses</u>	<u>Source</u>	
1992	Vacant	R. L. Polk Co., Publishers	Image pg. A19
1985	Vacant	R. L. Polk Co., Publishers	Image pg. A24
1980	Vacant	R. L. Polk Co., Publishers	Image pg. A31
1970	BUBBLES SPOTTED CLIPPER BARBER SHOP	R.L. Polk Company, Inc., Publishers	Image pg. A44
	HOBSON JAMES	R.L. Polk Company, Inc., Publishers	Image pg. A44
	HOLT IRVING L	R.L. Polk Company, Inc., Publishers	Image pg. A44
1964	Bubbles Spotted Clipper Barber Shop	R. L. Polk Co., Inc., Publishers	Image pg. A56
	Millys Doll House of Beauty	R. L. Polk Co., Inc., Publishers	Image pg. A56
	Trombley Arth W	R. L. Polk Co., Inc., Publishers	Image pg. A56
	White Barbara L	R. L. Polk Co., Inc., Publishers	Image pg. A56
1960	Spotted Clipper Barber Shop	Polk-Clement Directory Co. Inc.,	Image pg. A60
	Millys Doll House beauty shop	Polk-Clement Directory Co. Inc.,	Image pg. A60
	Franklin Thos B	Polk-Clement Directory Co. Inc.,	Image pg. A60
	Joyner Pancho M	Polk-Clement Directory Co. Inc.,	Image pg. A60

FINDINGS

<u>Year</u>	<u>Uses</u>	<u>Source</u>	
1955	Ulrich Edw	Polk-Clement Directory Co. Inc.,	Image pg. A66
	Yeostros Ice Cream Bar	Polk-Clement Directory Co. Inc.,	Image pg. A66
1950	Santers Chas F confr	Polk-Clement Directory Co. Inc.,	Image pg. A75
	Full Geraldine E Mrs	Polk-Clement Directory Co. Inc.,	Image pg. A75
	Pulera Pasquale	Polk-Clement Directory Co. Inc.,	Image pg. A75
1946	Choises John confr	Polk-Clement Directory Co. Inc.,	Image pg. A82
	Full Geraldine E Mrs	Polk-Clement Directory Co. Inc.,	Image pg. A82
	Pulera Pasquale	Polk-Clement Directory Co. Inc.,	Image pg. A82
1940	Chioses John confr	Polk-Clement Directory Co. Inc.,	Image pg. A89
	Abt Severin C	Polk-Clement Directory Co. Inc.,	Image pg. A89
	Full Henry H	Polk-Clement Directory Co. Inc.,	Image pg. A89
1935	Orfeo Angelo taxidermist and barber	Polk-Clement Directory Co. Inc.	Image pg. A99
	Muffeetto Jos	Polk-Clement Directory Co. Inc.	Image pg. A99
	Muffeetto Angeline Mrs beauty shop	Polk-Clement Directory Co. Inc.	Image pg. A99
	Brumagim Freeman M whol delicatessen	Polk-Clement Directory Co. Inc.	Image pg. A99
1930	Lee Winlz Indv	Polk-Clement Directory Co. Inc.,	Image pg. A104
	Orfeo Angeline beauty shop	Polk-Clement Directory Co. Inc.,	Image pg. A104
	Orfeo Angelo barber and taxidermist	Polk-Clement Directory Co. Inc.,	Image pg. A104

1249 JEFFERSON AVE

<u>Year</u>	<u>Uses</u>	<u>Source</u>	
1992	Central Radio & Television Sales & Service Inc	R. L. Polk Co., Publishers	Image pg. A19
1985	Central Radio & Television Sales	R. L. Polk Co., Publishers	Image pg. A24
	Service Inc	R. L. Polk Co., Publishers	Image pg. A24
1980	Central Park Radio & Telev Sls	R. L. Polk Co., Publishers	Image pg. A31
	Repr Serv Inc	R. L. Polk Co., Publishers	Image pg. A31
	Vacant	R. L. Polk Co., Publishers	Image pg. A31
1975	Central Radio & Television Sales	R. L. Polk Co.	Image pg. A37
	Repr Serv Inc	R. L. Polk Co.	Image pg. A37
	Wilson Lulu	R. L. Polk Co.	Image pg. A37
1970	CENTRAL RADIO & TELEVISION SALES & REPR SERV INC	R.L. Polk Company, Inc., Publishers	Image pg. A44
	BRIGGS SAML	R.L. Polk Company, Inc., Publishers	Image pg. A44
1964	Central Radio & Telev Sls & Serv Inc	R. L. Polk Co., Inc., Publishers	Image pg. A56
	Briggs Saml	R. L. Polk Co., Inc., Publishers	Image pg. A56
1960	Central Radio & TV sls & serv	Polk-Clement Directory Co. Inc.,	Image pg. A60
1955	Bflo Television Service	Polk-Clement Directory Co. Inc.,	Image pg. A66
	Central Radio & Telev sls and service	Polk-Clement Directory Co. Inc.,	Image pg. A66
	Hirschman Oscar B	Polk-Clement Directory Co. Inc.,	Image pg. A66

FINDINGS

<u>Year</u>	<u>Uses</u>	<u>Source</u>	
1955	rear Fichtel Carl F	Polk-Clement Directory Co. Inc.,	Image pg. A66
1950	Matthies Emil A tailor	Polk-Clement Directory Co. Inc.,	Image pg. A75
	Hirshman Oscar B	Polk-Clement Directory Co. Inc.,	Image pg. A75
	Thompson Walter G	Polk-Clement Directory Co. Inc.,	Image pg. A75
1946	Matthies Emil A tailor	Polk-Clement Directory Co. Inc.,	Image pg. A82
	Hirshman Oscar B	Polk-Clement Directory Co. Inc.,	Image pg. A82
1940	Matthies Emil A tailor	Polk-Clement Directory Co. Inc.,	Image pg. A89
	Swift Flora Mrs	Polk-Clement Directory Co. Inc.,	Image pg. A89
	Brennan Edw J	Polk-Clement Directory Co. Inc.,	Image pg. A89
1935	Matthies Emil A tailor	Polk-Clement Directory Co. Inc.	Image pg. A99
	Billingsley Saml	Polk-Clement Directory Co. Inc.	Image pg. A99
1930	Bischof Henry E dentist	Polk-Clement Directory Co. Inc.,	Image pg. A104
	Gould Edwin R nhys	Polk-Clement Directory Co. Inc.,	Image pg. A104
	Matthies Emil A tailor	Polk-Clement Directory Co. Inc.,	Image pg. A104
	Kuhlman Celia Mrs	Polk-Clement Directory Co. Inc.,	Image pg. A104

1250 JEFFERSON AVE

<u>Year</u>	<u>Uses</u>	<u>Source</u>	
1975	Carlisle A	R. L. Polk Co.	Image pg. A37
	Johnnys Barber Shop	R. L. Polk Co.	Image pg. A37
1970	VACANT	R.L. Polk Company, Inc., Publishers	Image pg. A44
1964	Pinno Pizza Inc	R. L. Polk Co., Inc., Publishers	Image pg. A56
	Smith Wiley E	R. L. Polk Co., Inc., Publishers	Image pg. A56
1960	Smith Wallie E	Polk-Clement Directory Co. Inc.,	Image pg. A60
	Gordon Provisions meats	Polk-Clement Directory Co. Inc.,	Image pg. A60
1955	Gordon Nathan meats	Polk-Clement Directory Co. Inc.,	Image pg. A66
	Cosgrove Robt F	Polk-Clement Directory Co. Inc.,	Image pg. A66
1950	Sackman Henry P	Polk-Clement Directory Co. Inc.,	Image pg. A75
	Gordon Nathan meats	Polk-Clement Directory Co. Inc.,	Image pg. A75
1946	Sackman Henry P	Polk-Clement Directory Co. Inc.,	Image pg. A82
	Gordon Nathan meats	Polk-Clement Directory Co. Inc.,	Image pg. A82
1940	Schaeffer Edgar A	Polk-Clement Directory Co. Inc.,	Image pg. A89
	Smith Chas G	Polk-Clement Directory Co. Inc.,	Image pg. A89
1935	Vanderbush Edw F restr	Polk-Clement Directory Co. Inc.	Image pg. A99
	HofmeiSter Florence	Polk-Clement Directory Co. Inc.	Image pg. A99

1251 JEFFERSON AVE

<u>Year</u>	<u>Uses</u>	<u>Source</u>	
1975	Oriental House Of Styles beauty	R. L. Polk Co.	Image pg. A37

FINDINGS

<u>Year</u>	<u>Uses</u>	<u>Source</u>	
1975	Rear Vacant	R. L. Polk Co.	Image pg. A37
1970	ORIENTAL HOUSE OF STYLES	R.L. Polk Company, Inc., Publishers	Image pg. A44
	JOHNSON OTIS	R.L. Polk Company, Inc., Publishers	Image pg. A44
1964	Florida Fish Mkt	R. L. Polk Co., Inc., Publishers	Image pg. A56
	Lillton James	R. L. Polk Co., Inc., Publishers	Image pg. A56
1960	Clark Arthur	Polk-Clement Directory Co. Inc.,	Image pg. A60
	Michaels Shoe Repr	Polk-Clement Directory Co. Inc.,	Image pg. A60
1955	rear Rice Geo	Polk-Clement Directory Co. Inc.,	Image pg. A66
	Marinaccio Michl shoe repr	Polk-Clement Directory Co. Inc.,	Image pg. A66
1950	Marinaccio Michl shoe repr	Polk-Clement Directory Co. Inc.,	Image pg. A75
	Schwartz Agnes Mrs	Polk-Clement Directory Co. Inc.,	Image pg. A75
	Kasprzak Edw	Polk-Clement Directory Co. Inc.,	Image pg. A75
1946	Marinaccio Michl shoe repr	Polk-Clement Directory Co. Inc.,	Image pg. A82
	Schwartz Agnes Mrs	Polk-Clement Directory Co. Inc.,	Image pg. A82
	Kasprzak Edw	Polk-Clement Directory Co. Inc.,	Image pg. A82
1940	Russ John J	Polk-Clement Directory Co. Inc.,	Image pg. A89
	Schwartz John M	Polk-Clement Directory Co. Inc.,	Image pg. A89
	Marinaccio Michl shoe repr	Polk-Clement Directory Co. Inc.,	Image pg. A89
1935	Marinaccio Michl shoe repr	Polk-Clement Directory Co. Inc.	Image pg. A99
	rear Geisen Lena Mrs	Polk-Clement Directory Co. Inc.	Image pg. A99
1930	Larkums Bakery br	Polk-Clement Directory Co. Inc.,	Image pg. A104
	Dietrich John mus tchr	Polk-Clement Directory Co. Inc.,	Image pg. A104
	Radium Violet Ray Co	Polk-Clement Directory Co. Inc.,	Image pg. A104
	Mary Martin J	Polk-Clement Directory Co. Inc.,	Image pg. A104
1925	MARY Martin J gro	Polk-Clement Directory Co., Publishers	Image pg. A217
	RAYMOND Margt Mary elk M J Mary r	Polk-Clement Directory Co., Publishers	Image pg. A218

1252 JEFFERSON AVE

<u>Year</u>	<u>Uses</u>	<u>Source</u>	
1930	Vacant	Polk-Clement Directory Co. Inc.,	Image pg. A104
1925	Litchner Louise waitress r	Polk-Clement Directory Co., Publishers	Image pg. A219
	Litchner Paul J waiter r	Polk-Clement Directory Co., Publishers	Image pg. A219
	Litchner Wm lab r	Polk-Clement Directory Co., Publishers	Image pg. A219
	Litchner Chas h	Polk-Clement Directory Co., Publishers	Image pg. A219
	Litchner Albert slsmn r	Polk-Clement Directory Co., Publishers	Image pg. A219

FINDINGS

JEFFERSON ST

1132 JEFFERSON ST

<u>Year</u>	<u>Uses</u>	<u>Source</u>	
1925	Vandecamp John crane opr h rear	Polk-Clement Directory Co., Publishers	Image pg. A220

1140 JEFFERSON ST

<u>Year</u>	<u>Uses</u>	<u>Source</u>	
1925	Bronold Louis china	Polk-Clement Directory Co., Publishers	Image pg. A221

1201 JEFFERSON ST

<u>Year</u>	<u>Uses</u>	<u>Source</u>	
1925	Metzger DeliaEdw Francis Fillmore Battery Service Station Co r	Polk-Clement Directory Co., Publishers	Image pg. A222

1215 JEFFERSON ST

<u>Year</u>	<u>Uses</u>	<u>Source</u>	
1925	WARREN Robt W clk Ailing & Cory Co r	Polk-Clement Directory Co., Publishers	Image pg. A223

1228 JEFFERSON ST

<u>Year</u>	<u>Uses</u>	<u>Source</u>	
1925	HOLMES John C gro	Polk-Clement Directory Co., Publishers	Image pg. A224
	Holmes Chas E gro	Polk-Clement Directory Co., Publishers	Image pg. A224

1240 JEFFERSON ST

<u>Year</u>	<u>Uses</u>	<u>Source</u>	
1925	Landsittel Barbara slsldy Andrew Oliver h	Polk-Clement Directory Co., Publishers	Image pg. A225

KIINGSLEY ST

32 KIINGSLEY ST

<u>Year</u>	<u>Uses</u>	<u>Source</u>	
1925	PETERS Herman gro	Polk-Clement Directory Co., Publishers	Image pg. A226

KINGSLEY ST

5 KINGSLEY ST

<u>Year</u>	<u>Uses</u>	<u>Source</u>	
1935	Freund Wm C gro	Polk-Clement Directory Co. Inc.	Image pg. A100
1930	Pirrello Camillo shoe reor	Polk-Clement Directory Co. Inc.,	Image pg. A108

FINDINGS

7 KINGSLEY ST

<u>Year</u>	<u>Uses</u>	<u>Source</u>	
1975	Vacant	R. L. Polk Co.	Image pg. A41
1970	LIPFORD CAROLINE R WILLIAM WALTER JR	R.L. Polk Company, Inc., Publishers R.L. Polk Company, Inc., Publishers	Image pg. A49 Image pg. A49
1964	Carmichael Geo	R. L. Polk Co., Inc., Publishers	Image pg. A57
1960	Farches Emma Keller Ernest C	Polk-Clement Directory Co. Inc., Polk-Clement Directory Co. Inc.,	Image pg. A63 Image pg. A63
1955	Marks Harold J	Polk-Clement Directory Co. Inc.,	Image pg. A70
1950	Marks Harold J	Polk-Clement Directory Co. Inc.,	Image pg. A78
1946	Marks Grace R Marks Harold J	Polk-Clement Directory Co. Inc., Polk-Clement Directory Co. Inc.,	Image pg. A85 Image pg. A85
1940	Marks Harold J Braun Fred	Polk-Clement Directory Co. Inc., Polk-Clement Directory Co. Inc.,	Image pg. A92 Image pg. A92
1935	Siegfried Louis J LaBelle Engar H Lambert Boswell F	Polk-Clement Directory Co. Inc. Polk-Clement Directory Co. Inc. Polk-Clement Directory Co. Inc.	Image pg. A100 Image pg. A100 Image pg. A100

8 KINGSLEY ST

<u>Year</u>	<u>Uses</u>	<u>Source</u>	
1925	Massman Grace M mgr W H Germain rl	Polk-Clement Directory Co., Publishers	Image pg. A271

9 KINGSLEY ST

<u>Year</u>	<u>Uses</u>	<u>Source</u>	
1975	Vacant	R. L. Polk Co.	Image pg. A41
1970	VACANT	R.L. Polk Company, Inc., Publishers	Image pg. A49
1964	Vacant	R. L. Polk Co., Inc., Publishers	Image pg. A57
1960	Keller Eug L	Polk-Clement Directory Co. Inc.,	Image pg. A63
1955	Clohessy Edw J Friedman Jessie Mrs	Polk-Clement Directory Co. Inc., Polk-Clement Directory Co. Inc.,	Image pg. A70 Image pg. A70
1950	Clohessy Edw J Friedman Jessie Mrs	Polk-Clement Directory Co. Inc., Polk-Clement Directory Co. Inc.,	Image pg. A78 Image pg. A78
1946	Friedman Jessie C Mrs	Polk-Clement Directory Co. Inc.,	Image pg. A85
1940	Friedman Jessie C Mrs	Polk-Clement Directory Co. Inc.,	Image pg. A92
1930	Bowne John Harman Herbert	Polk-Clement Directory Co. Inc., Polk-Clement Directory Co. Inc.,	Image pg. A108 Image pg. A108

12 KINGSLEY ST

<u>Year</u>	<u>Uses</u>	<u>Source</u>	
1925	Fritz Chas A formn hl	Polk-Clement Directory Co., Publishers	Image pg. A227

FINDINGS

13 KINGSLEY ST

<u>Year</u>	<u>Uses</u>	<u>Source</u>	
1925	BECK Peter mason hl	Polk-Clement Directory Co., Publishers	Image pg. A228

15 KINGSLEY ST

<u>Year</u>	<u>Uses</u>	<u>Source</u>	
1925	Bilsky Aug J fnshr rl	Polk-Clement Directory Co., Publishers	Image pg. A229
	Bilsky Anthony J auto mech rl	Polk-Clement Directory Co., Publishers	Image pg. A229
	Bilsky Anna E phone opr rl	Polk-Clement Directory Co., Publishers	Image pg. A229
	Bilski Anthony auto mech rl	Polk-Clement Directory Co., Publishers	Image pg. A229

16 KINGSLEY ST

<u>Year</u>	<u>Uses</u>	<u>Source</u>	
1985	Edwards Eola W	R. L. Polk Co., Publishers	Image pg. A26
	Edwards Theo	R. L. Polk Co., Publishers	Image pg. A26
1980	Edwards Theo	R. L. Polk Co., Publishers	Image pg. A33
	Edwards Eola	R. L. Polk Co., Publishers	Image pg. A33
1975	Vacant	R. L. Polk Co.	Image pg. A41
1970	HERTEL PHILIP J	R.L. Polk Company, Inc., Publishers	Image pg. A49
1964	Hertel Philip J	R. L. Polk Co., Inc., Publishers	Image pg. A57
1960	Hertel Philip J	Polk-Clement Directory Co. Inc.,	Image pg. A63
1955	Hertel Philip J	Polk-Clement Directory Co. Inc.,	Image pg. A70
1950	Hertel Philip J	Polk-Clement Directory Co. Inc.,	Image pg. A78
1946	Hertel Philip J	Polk-Clement Directory Co. Inc.,	Image pg. A85
1940	Hertel Philip J	Polk-Clement Directory Co. Inc.,	Image pg. A92
1935	Hertel Philip J	Polk-Clement Directory Co. Inc.	Image pg. A100
1930	service	Polk-Clement Directory Co. Inc.,	Image pg. A108
	Hertel Philip J msngr	Polk-Clement Directory Co. Inc.,	Image pg. A108
1925	Harvey Hanes Mary foreldy r	Polk-Clement Directory Co., Publishers	Image pg. A230
	Harmon Jas E pipectr r	Polk-Clement Directory Co., Publishers	Image pg. A230

Kingsley St

17 Kingsley St

<u>Year</u>	<u>Uses</u>	<u>Source</u>
2014	ST JOHNS MASONIC LODGE 16 PH	EDR Digital Archive
	ST JOHNS MASONIC LODGE 16 PH	EDR Digital Archive
2010	ST JOHNS MASONIC LODGE 16 PH	EDR Digital Archive
	ST JOHNS MASONIC LODGE 16 PH	EDR Digital Archive

FINDINGS

KINGSLEY ST

17 KINGSLEY ST

<u>Year</u>	<u>Uses</u>	<u>Source</u>	
2008	ST JOHNS MASONIC LODGE social serv & welfare org	Polk City Directories	Image pg. A3
		Polk City Directories	Image pg. A3
2001	ST JOHNS MASONIC LODGE 16 PH fraternal assns	EQUIFAX Polk City Directory	Image pg. A9
1998	ST JOHNS MASONIC LODGE 16 PH civic social assns	The Polk Company, City Directory Division	Image pg. A14
		The Polk Company, City Directory Division	Image pg. A14
1985	St Johns Lodge No	R. L. Polk Co., Publishers	Image pg. A26
1960	Vacant	Polk-Clement Directory Co. Inc.,	Image pg. A63
1955	Wagner Alvon G	Polk-Clement Directory Co. Inc.,	Image pg. A70
	rear Barenthaler Martha A Mrs	Polk-Clement Directory Co. Inc.,	Image pg. A70
1950	Wagner Alvon G	Polk-Clement Directory Co. Inc.,	Image pg. A78
	Barenthaler Martha A Mrs	Polk-Clement Directory Co. Inc.,	Image pg. A78
1946	Fitscher Herman C	Polk-Clement Directory Co. Inc.,	Image pg. A85
	Ley Sylvester	Polk-Clement Directory Co. Inc.,	Image pg. A85
	Garlow Ruth Mrs	Polk-Clement Directory Co. Inc.,	Image pg. A85
1940	Vacant	Polk-Clement Directory Co. Inc.,	Image pg. A92
	Vacant	Polk-Clement Directory Co. Inc.,	Image pg. A92
1935	Buffum Clarence	Polk-Clement Directory Co. Inc.	Image pg. A100
	rear Handley Wm F	Polk-Clement Directory Co. Inc.	Image pg. A100
1930	Brinkus Frank J	Polk-Clement Directory Co. Inc.,	Image pg. A108
	Vacant	Polk-Clement Directory Co. Inc.,	Image pg. A108
1925	COOK Thos tmstr h	Polk-Clement Directory Co., Publishers	Image pg. A231
	Hessler Aug body bldr Watkins Commercial Body Corp h	Polk-Clement Directory Co., Publishers	Image pg. A232
	HESSLER Ruth phone opr r	Polk-Clement Directory Co., Publishers	Image pg. A232

18 KINGSLEY ST

<u>Year</u>	<u>Uses</u>	<u>Source</u>	
1980	Vacant	R. L. Polk Co., Publishers	Image pg. A33
	Tharp Fred H Jr	R. L. Polk Co., Publishers	Image pg. A33
1975	Hall Ora Lee	R. L. Polk Co.	Image pg. A41
	Thrap Fred	R. L. Polk Co.	Image pg. A41
1970	HUNT SYLVESTER	R.L. Polk Company, Inc., Publishers	Image pg. A49
1964	Hunt Sylvester	R. L. Polk Co., Inc., Publishers	Image pg. A57
	Cunningham Thos	R. L. Polk Co., Inc., Publishers	Image pg. A57
1960	Schmidt Wm H	Polk-Clement Directory Co. Inc.,	Image pg. A63

FINDINGS

<u>Year</u>	<u>Uses</u>	<u>Source</u>	
1960	Vanderlinden Rose	Polk-Clement Directory Co. Inc.,	Image pg. A63
1955	Schmidt Wm H	Polk-Clement Directory Co. Inc.,	Image pg. A70
	Kiernan John J	Polk-Clement Directory Co. Inc.,	Image pg. A70
1950	Schmidt Wm H	Polk-Clement Directory Co. Inc.,	Image pg. A78
	Kiernan John J	Polk-Clement Directory Co. Inc.,	Image pg. A78
1946	Schmidt Wm H	Polk-Clement Directory Co. Inc.,	Image pg. A85
	Deth Minnie Mrs	Polk-Clement Directory Co. Inc.,	Image pg. A85
1940	Schmidt Wm H	Polk-Clement Directory Co. Inc.,	Image pg. A92
	Berry Kitchener	Polk-Clement Directory Co. Inc.,	Image pg. A92
1935	Schmidt Wm H	Polk-Clement Directory Co. Inc.	Image pg. A100
	Felsman Albert	Polk-Clement Directory Co. Inc.	Image pg. A100
1930	Schmidt Wm H O	Polk-Clement Directory Co. Inc.,	Image pg. A108
	Kiernan John	Polk-Clement Directory Co. Inc.,	Image pg. A108
	Shoaff Jas W	Polk-Clement Directory Co. Inc.,	Image pg. A108
1925	Hoelcher John E trucker N Y C R R	Polk-Clement Directory Co., Publishers	Image pg. A234
	Hoelscher John driver h	Polk-Clement Directory Co., Publishers	Image pg. A234
	SCHMIDT Esther elk Bishop Bros r	Polk-Clement Directory Co., Publishers	Image pg. A235
	SCHMIDT Wm H trainmn h	Polk-Clement Directory Co., Publishers	Image pg. A236
	Driess Fred lab r	Polk-Clement Directory Co., Publishers	Image pg. A233

19 KINGSLEY ST

<u>Year</u>	<u>Uses</u>	<u>Source</u>	
1985	Griffin Marian Mrs	R. L. Polk Co., Publishers	Image pg. A26
1980	No Return	R. L. Polk Co., Publishers	Image pg. A33
1975	Vacant	R. L. Polk Co.	Image pg. A41
	Thomas Ilene	R. L. Polk Co.	Image pg. A41
1970	GRIFFIN MARY MRS	R.L. Polk Company, Inc., Publishers	Image pg. A49
1964	Johnson Lucille Mrs	R. L. Polk Co., Inc., Publishers	Image pg. A57
1960	Lundquist Aug R	Polk-Clement Directory Co. Inc.,	Image pg. A63
	Lundquist Chas A	Polk-Clement Directory Co. Inc.,	Image pg. A63
1955	Dixon Bertie	Polk-Clement Directory Co. Inc.,	Image pg. A70
	Lundquist Chas A	Polk-Clement Directory Co. Inc.,	Image pg. A70
1950	Matter Gerald A	Polk-Clement Directory Co. Inc.,	Image pg. A78
	Lundquist Chas A	Polk-Clement Directory Co. Inc.,	Image pg. A78
1946	Melson Alex	Polk-Clement Directory Co. Inc.,	Image pg. A85
	Matter Gerald A	Polk-Clement Directory Co. Inc.,	Image pg. A85
	Perry Wm J	Polk-Clement Directory Co. Inc.,	Image pg. A85
1940	Melson Alex	Polk-Clement Directory Co. Inc.,	Image pg. A92
	Boldt Caroline Mrs	Polk-Clement Directory Co. Inc.,	Image pg. A92

FINDINGS

<u>Year</u>	<u>Uses</u>	<u>Source</u>	
1935	Suits Everett S	Polk-Clement Directory Co. Inc.	Image pg. A100
	Boldt Caroline Mrs	Polk-Clement Directory Co. Inc.	Image pg. A100
1930	Boldt Caroline Mrs O	Polk-Clement Directory Co. Inc.,	Image pg. A108
	Schmitt John	Polk-Clement Directory Co. Inc.,	Image pg. A108
1925	SMITH Philip r	Polk-Clement Directory Co., Publishers	Image pg. A238
	SMITHJennie John h	Polk-Clement Directory Co., Publishers	Image pg. A237

20 KINGSLEY ST

<u>Year</u>	<u>Uses</u>	<u>Source</u>	
1980	Foster Carla	R. L. Polk Co., Publishers	Image pg. A33
	Outling Bonnie	R. L. Polk Co., Publishers	Image pg. A33
1975	Jones Beverly	R. L. Polk Co.	Image pg. A41
	Tellis Lugenia Mrs	R. L. Polk Co.	Image pg. A41
1970	BOHANNON GEO	R.L. Polk Company, Inc., Publishers	Image pg. A49
1964	Peete Martha Mrs	R. L. Polk Co., Inc., Publishers	Image pg. A57
	Moore Henry	R. L. Polk Co., Inc., Publishers	Image pg. A57
1960	Spates Jessie	Polk-Clement Directory Co. Inc.,	Image pg. A63
	Peete Martha	Polk-Clement Directory Co. Inc.,	Image pg. A63
1955	Schreiner Carl	Polk-Clement Directory Co. Inc.,	Image pg. A70
	Loton Ameila Mrs	Polk-Clement Directory Co. Inc.,	Image pg. A70
1950	Litchner Harry A	Polk-Clement Directory Co. Inc.,	Image pg. A78
	Sullivan Burtis	Polk-Clement Directory Co. Inc.,	Image pg. A78
1946	Koster Mary Mrs Vacant	Polk-Clement Directory Co. Inc.,	Image pg. A85
1940	Koster Mary Mrs	Polk-Clement Directory Co. Inc.,	Image pg. A92
	Broome Frances E	Polk-Clement Directory Co. Inc.,	Image pg. A92
1935	Koster Mary Mrs	Polk-Clement Directory Co. Inc.	Image pg. A100
1930	Roster Albert	Polk-Clement Directory Co. Inc.,	Image pg. A108
	Shaver Raymond W	Polk-Clement Directory Co. Inc.,	Image pg. A108
1925	Koster Albert carp h	Polk-Clement Directory Co., Publishers	Image pg. A239
	Koster Eliz A sten A M Goldberg Co r	Polk-Clement Directory Co., Publishers	Image pg. A239
	Koster Jos brklyr h	Polk-Clement Directory Co., Publishers	Image pg. A239

21 KINGSLEY ST

<u>Year</u>	<u>Uses</u>	<u>Source</u>	
1980	Vacant	R. L. Polk Co., Publishers	Image pg. A33
1975	Vacant	R. L. Polk Co.	Image pg. A41
1970	MARKS JOSEPH	R.L. Polk Company, Inc., Publishers	Image pg. A49
1964	No Return	R. L. Polk Co., Inc., Publishers	Image pg. A57
1960	Miller Wm F jr	Polk-Clement Directory Co. Inc.,	Image pg. A63

FINDINGS

<u>Year</u>	<u>Uses</u>	<u>Source</u>	
1955	Miller Wm F jr	Polk-Clement Directory Co. Inc.,	Image pg. A70
1950	Miller Wm F	Polk-Clement Directory Co. Inc.,	Image pg. A78
1946	Brown Harry	Polk-Clement Directory Co. Inc.,	Image pg. A85
1940	Markle Anne Mrs	Polk-Clement Directory Co. Inc.,	Image pg. A92
1935	Lokey Paul O	Polk-Clement Directory Co. Inc.	Image pg. A100
1930	Gasser John	Polk-Clement Directory Co. Inc.,	Image pg. A108
1925	Gasser John swtchmn h	Polk-Clement Directory Co., Publishers	Image pg. A240

22 KINGSLEY ST

<u>Year</u>	<u>Uses</u>	<u>Source</u>	
1980	Vacant	R. L. Polk Co., Publishers	Image pg. A33
1975	Showers Ruth A Mrs	R. L. Polk Co.	Image pg. A41
1970	SHOWERS RUTH A MRS	R.L. Polk Company, Inc., Publishers	Image pg. A49
1964	Showers Ruth Mrs	R. L. Polk Co., Inc., Publishers	Image pg. A57
1960	Showers Ruth Mrs	Polk-Clement Directory Co. Inc.,	Image pg. A63
	Showers Constant E	Polk-Clement Directory Co. Inc.,	Image pg. A63
1955	Fountain Maurice E	Polk-Clement Directory Co. Inc.,	Image pg. A70
1950	Fountain Maurice E	Polk-Clement Directory Co. Inc.,	Image pg. A78
1946	Fountain Maurice E	Polk-Clement Directory Co. Inc.,	Image pg. A85
1940	Bauer Geo C	Polk-Clement Directory Co. Inc.,	Image pg. A92
1935	Hughto Clarence	Polk-Clement Directory Co. Inc.	Image pg. A100
1930	Gillen Chas	Polk-Clement Directory Co. Inc.,	Image pg. A108
1925	Gillen Wm R formn h	Polk-Clement Directory Co., Publishers	Image pg. A241
	Gillen Robt K slsmn r	Polk-Clement Directory Co., Publishers	Image pg. A241
	Owen G inspr r	Polk-Clement Directory Co., Publishers	Image pg. A241
	Gillen Michi waiter r	Polk-Clement Directory Co., Publishers	Image pg. A241
	Gillen Chas E inspr r	Polk-Clement Directory Co., Publishers	Image pg. A241

23 KINGSLEY ST

<u>Year</u>	<u>Uses</u>	<u>Source</u>	
2008	Morris Paul A Jr J A	Polk City Directories	Image pg. A3
	Morris Phyllis	Polk City Directories	Image pg. A3
1998	Adams D	The Polk Company,City Directory Division	Image pg. A14
1992	Wright Cynthia J	R. L. Polk Co., Publishers	Image pg. A20
1985	Wright Cynthia J	R. L. Polk Co., Publishers	Image pg. A26
1980	Toppins Patricia	R. L. Polk Co., Publishers	Image pg. A33
1975	No Return	R. L. Polk Co.	Image pg. A41
1970	VACANT	R.L. Polk Company, Inc., Publishers	Image pg. A49
1964	Benzing John	R. L. Polk Co., Inc., Publishers	Image pg. A57

FINDINGS

<u>Year</u>	<u>Uses</u>	<u>Source</u>	
1960	Benzing John	Polk-Clement Directory Co. Inc.,	Image pg. A63
1955	Benzing John	Polk-Clement Directory Co. Inc.,	Image pg. A70
1950	Benzing John E	Polk-Clement Directory Co. Inc.,	Image pg. A78
1946	Benzing John E	Polk-Clement Directory Co. Inc.,	Image pg. A85
1940	Benzing John E	Polk-Clement Directory Co. Inc.,	Image pg. A92
1935	Benzing John E	Polk-Clement Directory Co. Inc.	Image pg. A100
1930	Benzing John E	Polk-Clement Directory Co. Inc.,	Image pg. A108
1925	Benzing John A clk Heywood Wakefield Co r	Polk-Clement Directory Co., Publishers	Image pg. A242
	Benzing John E mach hd h	Polk-Clement Directory Co., Publishers	Image pg. A242
	BENZING L wrence G ptrnmkr Modern Pattern VWks r	Polk-Clement Directory Co., Publishers	Image pg. A242

24 KINGSLEY ST

<u>Year</u>	<u>Uses</u>	<u>Source</u>	
1975	Vacant	R. L. Polk Co.	Image pg. A41
1970	JONES ADA M MRS	R.L. Polk Company, Inc., Publishers	Image pg. A49
1964	Anderson Herbert E	R. L. Polk Co., Inc., Publishers	Image pg. A57
1960	Anderson Vetran Mrs	Polk-Clement Directory Co. Inc.,	Image pg. A63
1955	Sterling Paul J	Polk-Clement Directory Co. Inc.,	Image pg. A70
1950	Dietrich Geo A	Polk-Clement Directory Co. Inc.,	Image pg. A78
1946	Brown Fred	Polk-Clement Directory Co. Inc.,	Image pg. A85
1940	Zweers Hendrika Mrs	Polk-Clement Directory Co. Inc.,	Image pg. A92
1935	Zweers Hendrika Mrs	Polk-Clement Directory Co. Inc.	Image pg. A100
1930	Zweers Wm	Polk-Clement Directory Co. Inc.,	Image pg. A108
1925	Zweers Wm pkr Robertson C E Co r	Polk-Clement Directory Co., Publishers	Image pg. A243
	Zweers Wm elev opr h	Polk-Clement Directory Co., Publishers	Image pg. A243

25 KINGSLEY ST

<u>Year</u>	<u>Uses</u>	<u>Source</u>	
2008	Banks Gertrude E	Polk City Directories	Image pg. A3
2001	Banks Amos M & Gertrude	EQUIFAX Polk City Directory	Image pg. A9
1998	Banks Amos M 1 S A	The Polk Company,City Directory Division	Image pg. A14
1992	Banks Amos M	R. L. Polk Co., Publishers	Image pg. A20
1985	Banks Amos M	R. L. Polk Co., Publishers	Image pg. A26
1975	Banks Amos M	R. L. Polk Co.	Image pg. A41
	Vacant	R. L. Polk Co.	Image pg. A41
1970	BANKS AMOS M	R.L. Polk Company, Inc., Publishers	Image pg. A49
1964	Banks Amos M	R. L. Polk Co., Inc., Publishers	Image pg. A57
1960	Banks Amos M	Polk-Clement Directory Co. Inc.,	Image pg. A63

FINDINGS

<u>Year</u>	<u>Uses</u>	<u>Source</u>	
1955	Hoelscher Raymond J	Polk-Clement Directory Co. Inc.,	Image pg. A70
1950	Hoelscher Raymond J	Polk-Clement Directory Co. Inc.,	Image pg. A78
1946	Hoelscher Raymond J	Polk-Clement Directory Co. Inc.,	Image pg. A85
1940	Hoelscher Raymond J	Polk-Clement Directory Co. Inc.,	Image pg. A92
1935	Hoelscher Raymond J	Polk-Clement Directory Co. Inc.	Image pg. A100
1930	Zirbes Kath	Polk-Clement Directory Co. Inc.,	Image pg. A108
1925	KANE Thos P trimmer r	Polk-Clement Directory Co., Publishers	Image pg. A244
	Zirbes Eliz M r	Polk-Clement Directory Co., Publishers	Image pg. A245
	Zirbes Kath B h	Polk-Clement Directory Co., Publishers	Image pg. A245

26 KINGSLEY ST

<u>Year</u>	<u>Uses</u>	<u>Source</u>	
1980	Stokes Henrietta	R. L. Polk Co., Publishers	Image pg. A33
	Banks Amos M	R. L. Polk Co., Publishers	Image pg. A33

27 KINGSLEY ST

<u>Year</u>	<u>Uses</u>	<u>Source</u>	
1992	Smith Josephine	R. L. Polk Co., Publishers	Image pg. A20
1985	Vacant	R. L. Polk Co., Publishers	Image pg. A26
1980	Stephney Geraldine Mrs	R. L. Polk Co., Publishers	Image pg. A33
	Ham D	R. L. Polk Co., Publishers	Image pg. A33
	Moton Wilma	R. L. Polk Co., Publishers	Image pg. A33
1975	Stepney Geraldine	R. L. Polk Co.	Image pg. A41
1970	JOHNSON JIM	R.L. Polk Company, Inc., Publishers	Image pg. A49
	ROSS PAULINE MRS	R.L. Polk Company, Inc., Publishers	Image pg. A49
1964	Johnson Tim	R. L. Polk Co., Inc., Publishers	Image pg. A57
1960	Bates Henrietta R Mrs	Polk-Clement Directory Co. Inc.,	Image pg. A63
1955	Bates Henrietta Mrs	Polk-Clement Directory Co. Inc.,	Image pg. A70
	Looney Edw E	Polk-Clement Directory Co. Inc.,	Image pg. A70
1950	Bates Clayton	Polk-Clement Directory Co. Inc.,	Image pg. A78
	Clark Arth	Polk-Clement Directory Co. Inc.,	Image pg. A78
1946	Clark Arth	Polk-Clement Directory Co. Inc.,	Image pg. A85
1940	Strade Fredk A	Polk-Clement Directory Co. Inc.,	Image pg. A92
	Zech Mary A Mrs	Polk-Clement Directory Co. Inc.,	Image pg. A92
1935	Baranowski Bertha Mrs	Polk-Clement Directory Co. Inc.	Image pg. A100
	Scheer John F	Polk-Clement Directory Co. Inc.	Image pg. A100
1930	Baranowski Bertha Mrs	Polk-Clement Directory Co. Inc.,	Image pg. A108
	Kingswell Geo F	Polk-Clement Directory Co. Inc.,	Image pg. A108
1925	Baranowski Ignatz tailor h	Polk-Clement Directory Co., Publishers	Image pg. A246

FINDINGS

<u>Year</u>	<u>Uses</u>	<u>Source</u>	
1925	Baranowski Chester chemist r	Polk-Clement Directory Co., Publishers	Image pg. A246
	KWIATKOWSKI John Paul stonectr r	Polk-Clement Directory Co., Publishers	Image pg. A247
	Baranowski Stanley forester r	Polk-Clement Directory Co., Publishers	Image pg. A246

30 KINGSLEY ST

<u>Year</u>	<u>Uses</u>	<u>Source</u>	
1964	Overton Raymond	R. L. Polk Co., Inc., Publishers	Image pg. A57
1960	Bodecker Andrew M	Polk-Clement Directory Co. Inc.,	Image pg. A63
1955	Boedecker Andrew M	Polk-Clement Directory Co. Inc.,	Image pg. A70
1950	Springer John A	Polk-Clement Directory Co. Inc.,	Image pg. A78
1946	Nebrich Frank X	Polk-Clement Directory Co. Inc.,	Image pg. A85
1940	Vacant	Polk-Clement Directory Co. Inc.,	Image pg. A92
1935	Rigley Jos F	Polk-Clement Directory Co. Inc.	Image pg. A100
1930	Weisma Dtel Mark P	Polk-Clement Directory Co. Inc.,	Image pg. A108
1925	Nebrich Peter C Nebrich & Goerger h	Polk-Clement Directory Co., Publishers	Image pg. A248
	Nebrich Gertrude bkpr r	Polk-Clement Directory Co., Publishers	Image pg. A248

31 KINGSLEY ST

<u>Year</u>	<u>Uses</u>	<u>Source</u>	
2008	Duncan Sheila A H	Polk City Directories	Image pg. A3
2001	Coleman Teri A	EQUIFAX Polk City Directory	Image pg. A9
	Coleman Janice M	EQUIFAX Polk City Directory	Image pg. A9
	Toppins Dana A	EQUIFAX Polk City Directory	Image pg. A9
	Wright Ruth A	EQUIFAX Polk City Directory	Image pg. A9
	Wrinn William	EQUIFAX Polk City Directory	Image pg. A9
	Not Verified	EQUIFAX Polk City Directory	Image pg. A9
1998	Rutffin P	The Polk Company,City Directory Division	Image pg. A14
	Wright Donald W 81 A	The Polk Company,City Directory Division	Image pg. A14
1992	Wright Wm	R. L. Polk Co., Publishers	Image pg. A20
1985	Wright Wm	R. L. Polk Co., Publishers	Image pg. A26
1980	Wright Wm	R. L. Polk Co., Publishers	Image pg. A33
	Toppins Patricia	R. L. Polk Co., Publishers	Image pg. A33
1975	Wright Wm	R. L. Polk Co.	Image pg. A41
	Rear Coleman Janice Mrs	R. L. Polk Co.	Image pg. A41
1970	WRIGHT WM	R.L. Polk Company, Inc., Publishers	Image pg. A49
	COLEMAN JANICE MRS	R.L. Polk Company, Inc., Publishers	Image pg. A49
1964	Wright Wm	R. L. Polk Co., Inc., Publishers	Image pg. A57
	Allison Juanita Mrs	R. L. Polk Co., Inc., Publishers	Image pg. A57
1960	Serach Wm J	Polk-Clement Directory Co. Inc.,	Image pg. A63

FINDINGS

<u>Year</u>	<u>Uses</u>	<u>Source</u>	
1960	Doll Jacob P	Polk-Clement Directory Co. Inc.,	Image pg. A63
1955	Serach Wm J	Polk-Clement Directory Co. Inc.,	Image pg. A70
	Doll Jacob P	Polk-Clement Directory Co. Inc.,	Image pg. A70
1950	Serach Wm J	Polk-Clement Directory Co. Inc.,	Image pg. A78
	Doll Jacob P	Polk-Clement Directory Co. Inc.,	Image pg. A78
1946	Serach Wm J	Polk-Clement Directory Co. Inc.,	Image pg. A85
	Doll Jacob P	Polk-Clement Directory Co. Inc.,	Image pg. A85
1940	Serach Wm J	Polk-Clement Directory Co. Inc.,	Image pg. A92
	Doll Jacob P	Polk-Clement Directory Co. Inc.,	Image pg. A92
1935	Serach Rose J Mrs	Polk-Clement Directory Co. Inc.	Image pg. A100
	Serach Lola M nurse	Polk-Clement Directory Co. Inc.	Image pg. A100
	rear Mack Wm T	Polk-Clement Directory Co. Inc.	Image pg. A100
1930	Serach Rose J Mrs	Polk-Clement Directory Co. Inc.,	Image pg. A108
1925	Sarach Frances sten r	Polk-Clement Directory Co., Publishers	Image pg. A250
	Frank brklyr r	Polk-Clement Directory Co., Publishers	Image pg. A250
	Sarach Frances sten r	Polk-Clement Directory Co., Publishers	Image pg. A250
	Harry brklyr r	Polk-Clement Directory Co., Publishers	Image pg. A250
	Sarach Helen bkpr r	Polk-Clement Directory Co., Publishers	Image pg. A250
	SARACH Lola r	Polk-Clement Directory Co., Publishers	Image pg. A251
	SARACH Walter r	Polk-Clement Directory Co., Publishers	Image pg. A251
	SARACH Wm brklyr r	Polk-Clement Directory Co., Publishers	Image pg. A251
	Serach Aug brklyr h	Polk-Clement Directory Co., Publishers	Image pg. A252
	Serach Helen clk J N Adam & Co r	Polk-Clement Directory Co., Publishers	Image pg. A252
	Serach Helen clk J N Adam & Co r	Polk-Clement Directory Co., Publishers	Image pg. A252
	Henry J brklyr r	Polk-Clement Directory Co., Publishers	Image pg. A252
	Serach Helen clk J N Adam & Co r	Polk-Clement Directory Co., Publishers	Image pg. A252
	Wm J brklyr r	Polk-Clement Directory Co., Publishers	Image pg. A252
	Sarach Frances sten r	Polk-Clement Directory Co., Publishers	Image pg. A250
	LORENZ Mary r	Polk-Clement Directory Co., Publishers	Image pg. A249

32 KINGSLEY ST

<u>Year</u>	<u>Uses</u>	<u>Source</u>	
1946	Vacant	Polk-Clement Directory Co. Inc.,	Image pg. A85
1940	Peters Herman	Polk-Clement Directory Co. Inc.,	Image pg. A92
1935	Peters Herman	Polk-Clement Directory Co. Inc.	Image pg. A100
1930	Peters Herman gro	Polk-Clement Directory Co. Inc.,	Image pg. A108

FINDINGS

33 KINGSLEY ST

<u>Year</u>	<u>Uses</u>	<u>Source</u>	
1980	Vacant	R. L. Polk Co., Publishers	Image pg. A33
1975	Robinson Nesbey	R. L. Polk Co.	Image pg. A41
1970	VACANT	R.L. Polk Company, Inc., Publishers	Image pg. A49
1964	Kimbrough Calvin	R. L. Polk Co., Inc., Publishers	Image pg. A57
1960	Lonien Adam	Polk-Clement Directory Co. Inc.,	Image pg. A63
1955	Lonien Adam P	Polk-Clement Directory Co. Inc.,	Image pg. A70
1950	Lonien Adam	Polk-Clement Directory Co. Inc.,	Image pg. A78
1946	Lonien Adam	Polk-Clement Directory Co. Inc.,	Image pg. A85
1940	Lonien Adam	Polk-Clement Directory Co. Inc.,	Image pg. A92
1935	Lonien Adam	Polk-Clement Directory Co. Inc.	Image pg. A100
1930	Lonien Adam	Polk-Clement Directory Co. Inc.,	Image pg. A108
1925	Koelzow Edw chauff r Sippel Geo C lab r	Polk-Clement Directory Co., Publishers Polk-Clement Directory Co., Publishers	Image pg. A253 Image pg. A254

34 KINGSLEY ST

<u>Year</u>	<u>Uses</u>	<u>Source</u>	
1975	Vacant	R. L. Polk Co.	Image pg. A41
1970	FRIERSON BERNICE MRS	R.L. Polk Company, Inc., Publishers	Image pg. A49
1964	Williams King	R. L. Polk Co., Inc., Publishers	Image pg. A57
1960	Kratzer Albert J	Polk-Clement Directory Co. Inc.,	Image pg. A63
1955	Kratzer Albert J Schaefer Frank H	Polk-Clement Directory Co. Inc., Polk-Clement Directory Co. Inc.,	Image pg. A70 Image pg. A70
1950	Kratzer Albert J Schaefer Frank H	Polk-Clement Directory Co. Inc., Polk-Clement Directory Co. Inc.,	Image pg. A78 Image pg. A78
1946	Kratzer Albert J Myers Lillian Mrs	Polk-Clement Directory Co. Inc., Polk-Clement Directory Co. Inc.,	Image pg. A85 Image pg. A85
1940	Zimmerman Edw J Mvers Lillian Mrs	Polk-Clement Directory Co. Inc., Polk-Clement Directory Co. Inc.,	Image pg. A92 Image pg. A92
1935	Zimmerman Edw J Fox Herbert	Polk-Clement Directory Co. Inc. Polk-Clement Directory Co. Inc.	Image pg. A100 Image pg. A100
1930	Zimmerman Edw J	Polk-Clement Directory Co. Inc.,	Image pg. A108
1925	Twiss Henry W h	Polk-Clement Directory Co., Publishers	Image pg. A255

35 KINGSLEY ST

<u>Year</u>	<u>Uses</u>	<u>Source</u>	
1970	JAINES ROBERTA	R.L. Polk Company, Inc., Publishers	Image pg. A49
1964	Mack Grover Bufford Virginia	R. L. Polk Co., Inc., Publishers R. L. Polk Co., Inc., Publishers	Image pg. A57 Image pg. A57

FINDINGS

<u>Year</u>	<u>Uses</u>	<u>Source</u>	
1960	Fugerson Viester V Mrs	Polk-Clement Directory Co. Inc.,	Image pg. A63
	Williams Donald	Polk-Clement Directory Co. Inc.,	Image pg. A63
1955	Brown Robt W	Polk-Clement Directory Co. Inc.,	Image pg. A70
	Kendall Fredk W	Polk-Clement Directory Co. Inc.,	Image pg. A70
	Witter Leroy E	Polk-Clement Directory Co. Inc.,	Image pg. A70
1950	Kendall Fredk W	Polk-Clement Directory Co. Inc.,	Image pg. A78
	Kolb Alf A elec contr	Polk-Clement Directory Co. Inc.,	Image pg. A78
1946	Rinow Edw C	Polk-Clement Directory Co. Inc.,	Image pg. A85
	Kolb Alf A	Polk-Clement Directory Co. Inc.,	Image pg. A85
1940	Rinow Edw C	Polk-Clement Directory Co. Inc.,	Image pg. A92
1935	Oelschlaeger Edna Mrs	Polk-Clement Directory Co. Inc.	Image pg. A100
	Rinow Edw C	Polk-Clement Directory Co. Inc.	Image pg. A100
1930	Finkbeiner Albrecht	Polk-Clement Directory Co. Inc.,	Image pg. A108
	Renow Edw	Polk-Clement Directory Co. Inc.,	Image pg. A108
1925	Edwin slsmn r	Polk-Clement Directory Co., Publishers	Image pg. A256
	DEMSKE Julia wid Frank h	Polk-Clement Directory Co., Publishers	Image pg. A256
	Rinow Edw C driver h	Polk-Clement Directory Co., Publishers	Image pg. A257
	Demske Albert musician h	Polk-Clement Directory Co., Publishers	Image pg. A256

36 KINGSLEY ST

<u>Year</u>	<u>Uses</u>	<u>Source</u>	
1980	Vacant	R. L. Polk Co., Publishers	Image pg. A33
1975	Vacant	R. L. Polk Co.	Image pg. A41
	Vacant	R. L. Polk Co.	Image pg. A41
1970	NO RETURN	R.L. Polk Company, Inc., Publishers	Image pg. A49
1964	Zimmerman Alice M Mrs	R. L. Polk Co., Inc., Publishers	Image pg. A57
1960	Zimmerman Alice M Mrs	Polk-Clement Directory Co. Inc.,	Image pg. A63
1955	Zimmerman Alice M Mrs	Polk-Clement Directory Co. Inc.,	Image pg. A70
1950	Zimmerman Edw J	Polk-Clement Directory Co. Inc.,	Image pg. A78
1946	Zimmerman Edw J	Polk-Clement Directory Co. Inc.,	Image pg. A85
1940	Hill Edw S	Polk-Clement Directory Co. Inc.,	Image pg. A92
1935	Phelps Ethel L Mrs	Polk-Clement Directory Co. Inc.	Image pg. A100
1930	Phelps Winthrop HO	Polk-Clement Directory Co. Inc.,	Image pg. A108
1925	PHELPS Winthrop L carp h	Polk-Clement Directory Co., Publishers	Image pg. A258

38 KINGSLEY ST

<u>Year</u>	<u>Uses</u>	<u>Source</u>	
2008	39 No Current Listing 2 Hses	Polk City Directories	Image pg. A3
2001	Blythe Marie	EQUIFAX Polk City Directory	Image pg. A9

FINDINGS

<u>Year</u>	<u>Uses</u>	<u>Source</u>	
2001	Pigford Kenneth	EQUIFAX Polk City Directory	Image pg. A9
1998	Blythe Marie	The Polk Company,City Directory Division	Image pg. A14
1992	Blythe Marie Mrs	R. L. Polk Co., Publishers	Image pg. A20
	Vacant	R. L. Polk Co., Publishers	Image pg. A20
1985	Blythe Marie Mrs	R. L. Polk Co., Publishers	Image pg. A26
1980	Blythe Marie Mrs	R. L. Polk Co., Publishers	Image pg. A33
	Vacant	R. L. Polk Co., Publishers	Image pg. A33
1975	Blythe Marie Mrs	R. L. Polk Co.	Image pg. A41
	Payne Fannie	R. L. Polk Co.	Image pg. A41
1970	BLYTHE MARIE MRS	R.L. Polk Company, Inc., Publishers	Image pg. A49
	PAYNE FANNIE	R.L. Polk Company, Inc., Publishers	Image pg. A49
1964	Blythe Marie Mrs	R. L. Polk Co., Inc., Publishers	Image pg. A57
	Payne Fannie	R. L. Polk Co., Inc., Publishers	Image pg. A57
1960	Blythe Marie	Polk-Clement Directory Co. Inc.,	Image pg. A63
	Graddick Robt L	Polk-Clement Directory Co. Inc.,	Image pg. A63
1955	Cleveland Madeline B Mrs	Polk-Clement Directory Co. Inc.,	Image pg. A70
	Wesling Albert	Polk-Clement Directory Co. Inc.,	Image pg. A70
1950	Klinek Chas C	Polk-Clement Directory Co. Inc.,	Image pg. A78
	Wesling Albert R	Polk-Clement Directory Co. Inc.,	Image pg. A78
1946	Wesling Albert R	Polk-Clement Directory Co. Inc.,	Image pg. A85
	Klinck Chas C	Polk-Clement Directory Co. Inc.,	Image pg. A85
1940	Wesling Albert R	Polk-Clement Directory Co. Inc.,	Image pg. A92
1935	Wesling Albert R	Polk-Clement Directory Co. Inc.	Image pg. A100
	LaRock Roscoe A	Polk-Clement Directory Co. Inc.	Image pg. A100
1930	Wesling Albert R	Polk-Clement Directory Co. Inc.,	Image pg. A108
	La Rock Roscoe	Polk-Clement Directory Co. Inc.,	Image pg. A108
1925	SMITH Henry mattresswkr Hard Mfg Co h	Polk-Clement Directory Co., Publishers	Image pg. A259
	Wesling Albert slsmn C D Kenny Co h	Polk-Clement Directory Co., Publishers	Image pg. A260

39 KINGSLEY ST

<u>Year</u>	<u>Uses</u>	<u>Source</u>	
2001	Graddick Tenietria	EQUIFAX Polk City Directory	Image pg. A9
	Graddick Marcus	EQUIFAX Polk City Directory	Image pg. A9
1998	Pressley L J	The Polk Company,City Directory Division	Image pg. A14
	Graddick Robert L B A	The Polk Company,City Directory Division	Image pg. A14
1992	Graddick Robt L	R. L. Polk Co., Publishers	Image pg. A20
1985	Graddik Sechronia P	R. L. Polk Co., Publishers	Image pg. A26
	Graddik Robt	R. L. Polk Co., Publishers	Image pg. A26
1980	Graddik Robin	R. L. Polk Co., Publishers	Image pg. A33

FINDINGS

<u>Year</u>	<u>Uses</u>	<u>Source</u>	
1980	Graddik Robt	R. L. Polk Co., Publishers	Image pg. A33
1975	Craig Henry	R. L. Polk Co.	Image pg. A41
	Graddik Robt	R. L. Polk Co.	Image pg. A41
1970	GRADDICK ROBT L	R.L. Polk Company, Inc., Publishers	Image pg. A49
1964	Graddick Robt L	R. L. Polk Co., Inc., Publishers	Image pg. A57
1955	Eldridge Willard	Polk-Clement Directory Co. Inc.,	Image pg. A70
	Eldridge Garry	Polk-Clement Directory Co. Inc.,	Image pg. A70
1950	Heitman Gerald F	Polk-Clement Directory Co. Inc.,	Image pg. A78
	Eldridge Willard F	Polk-Clement Directory Co. Inc.,	Image pg. A78
1946	Eldridge Willard	Polk-Clement Directory Co. Inc.,	Image pg. A85
	Kendall Fredk W	Polk-Clement Directory Co. Inc.,	Image pg. A85
1940	Thielman Cath Mrs	Polk-Clement Directory Co. Inc.,	Image pg. A92
	Keating Jos P	Polk-Clement Directory Co. Inc.,	Image pg. A92
1935	Thielman Cath Mrs	Polk-Clement Directory Co. Inc.	Image pg. A100
	Woodside Alex R	Polk-Clement Directory Co. Inc.	Image pg. A100
1930	Thielman Cath Mrs	Polk-Clement Directory Co. Inc.,	Image pg. A108
	Dietz Wm E	Polk-Clement Directory Co. Inc.,	Image pg. A108
1925	Trick Barbara r	Polk-Clement Directory Co., Publishers	Image pg. A263
	Thielman Emil A clk Walbridge & Co h	Polk-Clement Directory Co., Publishers	Image pg. A262
	Maxwell Peter eng h	Polk-Clement Directory Co., Publishers	Image pg. A261

40 KINGSLEY ST

<u>Year</u>	<u>Uses</u>	<u>Source</u>	
1970	VACANT	R.L. Polk Company, Inc., Publishers	Image pg. A49
1964	Bick Fred	R. L. Polk Co., Inc., Publishers	Image pg. A57
1960	Bick Fred	Polk-Clement Directory Co. Inc.,	Image pg. A63
1955	Bick Fred	Polk-Clement Directory Co. Inc.,	Image pg. A70
1950	Bick Fred	Polk-Clement Directory Co. Inc.,	Image pg. A78
1946	Bick Fred	Polk-Clement Directory Co. Inc.,	Image pg. A85
1940	Bick Fred	Polk-Clement Directory Co. Inc.,	Image pg. A92
1935	Bick Fred	Polk-Clement Directory Co. Inc.	Image pg. A100
1930	Bick Barbara Mrs	Polk-Clement Directory Co. Inc.,	Image pg. A108
1925	Bick Teresa slsldy Hausbeck Co r	Polk-Clement Directory Co., Publishers	Image pg. A264
	Bick Barbara wid Aug h	Polk-Clement Directory Co., Publishers	Image pg. A264

43 KINGSLEY ST

<u>Year</u>	<u>Uses</u>	<u>Source</u>	
2001	Not Verified	EQUIFAX Polk City Directory	Image pg. A9
1992	Robinson Emma A Mrs	R. L. Polk Co., Publishers	Image pg. A20

FINDINGS

<u>Year</u>	<u>Uses</u>	<u>Source</u>	
1985	Robinson Emma A Mrs	R. L. Polk Co., Publishers	Image pg. A26
1980	Douglas Donna	R. L. Polk Co., Publishers	Image pg. A33
	Teilmon Wilbert	R. L. Polk Co., Publishers	Image pg. A33
1975	Wait Ernest	R. L. Polk Co.	Image pg. A41
	Ford Philip	R. L. Polk Co.	Image pg. A41
1970	WAIT ERNEST N	R.L. Polk Company, Inc., Publishers	Image pg. A49
	FORD FRANK F	R.L. Polk Company, Inc., Publishers	Image pg. A49
1964	Wait Ernest N	R. L. Polk Co., Inc., Publishers	Image pg. A57
	Ford Frank F	R. L. Polk Co., Inc., Publishers	Image pg. A57
1960	Ford Frank F	Polk-Clement Directory Co. Inc.,	Image pg. A63
	Wait Ernest N	Polk-Clement Directory Co. Inc.,	Image pg. A63
1955	Morris Douglas G	Polk-Clement Directory Co. Inc.,	Image pg. A70
1950	Seames Louis F	Polk-Clement Directory Co. Inc.,	Image pg. A78
	Morris Douglas G	Polk-Clement Directory Co. Inc.,	Image pg. A78
1946	Seames Louis F	Polk-Clement Directory Co. Inc.,	Image pg. A85
	Holton Arth F	Polk-Clement Directory Co. Inc.,	Image pg. A85
1940	Seames Louis F	Polk-Clement Directory Co. Inc.,	Image pg. A92
	Holton Arth F	Polk-Clement Directory Co. Inc.,	Image pg. A92
1935	Holton Arth F	Polk-Clement Directory Co. Inc.	Image pg. A100
1930	Lemm Henry H	Polk-Clement Directory Co. Inc.,	Image pg. A108
	Holton Arth F	Polk-Clement Directory Co. Inc.,	Image pg. A108
1925	Wassinger Raymond r	Polk-Clement Directory Co., Publishers	Image pg. A266
	Dotzler Julius dairymn R W Jones r	Polk-Clement Directory Co., Publishers	Image pg. A265
	Wassinger Michi r	Polk-Clement Directory Co., Publishers	Image pg. A266

46 KINGSLEY ST

<u>Year</u>	<u>Uses</u>	<u>Source</u>	
2008	Bocker Tanya D 1 R	Polk City Directories	Image pg. A3
	Greer Verbie L	Polk City Directories	Image pg. A3
2001	Booker Tanya D	EQUIFAX Polk City Directory	Image pg. A9
	CONNIES MOVING COMPANY moving serv	EQUIFAX Polk City Directory	Image pg. A9
	Greer V L	EQUIFAX Polk City Directory	Image pg. A9
1998	Booker Josephine J E	The Polk Company,City Directory Division	Image pg. A14
	CONNIES MOVING CO radio tv	The Polk Company,City Directory Division	Image pg. A14
	Greer Verbie L I E	The Polk Company,City Directory Division	Image pg. A14
1992	Booker Tonya	R. L. Polk Co., Publishers	Image pg. A20
	Greer Virbie	R. L. Polk Co., Publishers	Image pg. A20
	Vacant	R. L. Polk Co., Publishers	Image pg. A20

FINDINGS

<u>Year</u>	<u>Uses</u>	<u>Source</u>	
1985	Turley David	R. L. Polk Co., Publishers	Image pg. A26
	Greer Virbie	R. L. Polk Co., Publishers	Image pg. A26
1980	Sumlin Rymond	R. L. Polk Co., Publishers	Image pg. A33
	Vaughn Robt	R. L. Polk Co., Publishers	Image pg. A33
1975	Sumlin Raymond	R. L. Polk Co.	Image pg. A41
	Vaughn Robt	R. L. Polk Co.	Image pg. A41
1970	JONES S E & SON STGE	R.L. Polk Company, Inc., Publishers	Image pg. A49
	JONES WINIFRED S	R.L. Polk Company, Inc., Publishers	Image pg. A49
	VAUGHN ROBT	R.L. Polk Company, Inc., Publishers	Image pg. A49
1964	Jones S E & Son stge	R. L. Polk Co., Inc., Publishers	Image pg. A57
	Jones Winifred S	R. L. Polk Co., Inc., Publishers	Image pg. A57
	Vaughn Robt	R. L. Polk Co., Inc., Publishers	Image pg. A57
1960	Jones Winifred S	Polk-Clement Directory Co. Inc.,	Image pg. A63
	Jones S E & Son garage	Polk-Clement Directory Co. Inc.,	Image pg. A63
	Simson Arth J	Polk-Clement Directory Co. Inc.,	Image pg. A63
	Semson Curtis	Polk-Clement Directory Co. Inc.,	Image pg. A63
1955	Semson Curtis	Polk-Clement Directory Co. Inc.,	Image pg. A70
	Jones Winifred S	Polk-Clement Directory Co. Inc.,	Image pg. A70
	Jones S E & Son garaga	Polk-Clement Directory Co. Inc.,	Image pg. A70
1950	Jones Winifred	Polk-Clement Directory Co. Inc.,	Image pg. A78
	Hoyler Theo W	Polk-Clement Directory Co. Inc.,	Image pg. A78
1946	Jones Winifred	Polk-Clement Directory Co. Inc.,	Image pg. A85
	Eckstrom Albert W	Polk-Clement Directory Co. Inc.,	Image pg. A85
1940	Jones Winifred S	Polk-Clement Directory Co. Inc.,	Image pg. A92
	Stroke Fredk E	Polk-Clement Directory Co. Inc.,	Image pg. A92
1935	Jones Winifred S	Polk-Clement Directory Co. Inc.	Image pg. A100
	Weis Fredk H	Polk-Clement Directory Co. Inc.	Image pg. A100
1930	Phillips Gladys G Mrs	Polk-Clement Directory Co. Inc.,	Image pg. A108
1925	Walter inspr h	Polk-Clement Directory Co., Publishers	Image pg. A267
	Phineas Roosevelt lab r	Polk-Clement Directory Co., Publishers	Image pg. A267

49 KINGSLEY ST

<u>Year</u>	<u>Uses</u>	<u>Source</u>	
1980	Vacant	R. L. Polk Co., Publishers	Image pg. A33
1975	Vacant	R. L. Polk Co.	Image pg. A41

50 KINGSLEY ST

<u>Year</u>	<u>Uses</u>	<u>Source</u>	
1992	Vacant	R. L. Polk Co., Publishers	Image pg. A20

FINDINGS

<u>Year</u>	<u>Uses</u>	<u>Source</u>	
1985	Thagard James	R. L. Polk Co., Publishers	Image pg. A26
	Taylor Mattie Mrs	R. L. Polk Co., Publishers	Image pg. A26
1980	Taylor Mattie Mrs	R. L. Polk Co., Publishers	Image pg. A33
	Craft Kath	R. L. Polk Co., Publishers	Image pg. A33
1975	Brown Martha	R. L. Polk Co.	Image pg. A41
	Taylor Ole	R. L. Polk Co.	Image pg. A41
1970	THRIST PEARL	R.L. Polk Company, Inc., Publishers	Image pg. A49
	BOYD ALFRED	R.L. Polk Company, Inc., Publishers	Image pg. A49
1964	Terry Isiah L	R. L. Polk Co., Inc., Publishers	Image pg. A57
	Ellis Marion	R. L. Polk Co., Inc., Publishers	Image pg. A57
1960	Derenda Stanley J	Polk-Clement Directory Co. Inc.,	Image pg. A63
	Kurchingko Anna L Mrs	Polk-Clement Directory Co. Inc.,	Image pg. A63
1955	Simon Anna M Mrs	Polk-Clement Directory Co. Inc.,	Image pg. A70
	Rust Jack N	Polk-Clement Directory Co. Inc.,	Image pg. A70
1950	Simon Chas	Polk-Clement Directory Co. Inc.,	Image pg. A78
	Rust John N	Polk-Clement Directory Co. Inc.,	Image pg. A78
1946	Simon Chas	Polk-Clement Directory Co. Inc.,	Image pg. A85
	Rust John N	Polk-Clement Directory Co. Inc.,	Image pg. A85
1940	Simon Chas	Polk-Clement Directory Co. Inc.,	Image pg. A92
	Rust John N	Polk-Clement Directory Co. Inc.,	Image pg. A92
1935	Simon Chas	Polk-Clement Directory Co. Inc.	Image pg. A100
	Rust John N	Polk-Clement Directory Co. Inc.	Image pg. A100
1930	Simon Chas	Polk-Clement Directory Co. Inc.,	Image pg. A108
1925	Simon Chas mach h	Polk-Clement Directory Co., Publishers	Image pg. A268

52 KINGSLEY ST

<u>Year</u>	<u>Uses</u>	<u>Source</u>	
1964	Sander Emma B Mrs	R. L. Polk Co., Inc., Publishers	Image pg. A57
1960	Sander Emma B Mrs	Polk-Clement Directory Co. Inc.,	Image pg. A63
1955	Masse Martha A Mrs	Polk-Clement Directory Co. Inc.,	Image pg. A70
1950	Masse Peter J	Polk-Clement Directory Co. Inc.,	Image pg. A78
1946	Masse Peter J	Polk-Clement Directory Co. Inc.,	Image pg. A85
1940	Masse Peter J	Polk-Clement Directory Co. Inc.,	Image pg. A92
1935	Masse Peter J	Polk-Clement Directory Co. Inc.	Image pg. A100
1930	Masse Peter	Polk-Clement Directory Co. Inc.,	Image pg. A108
1925	Masse Peter mach h	Polk-Clement Directory Co., Publishers	Image pg. A270
	Masa Frank elk r	Polk-Clement Directory Co., Publishers	Image pg. A269
	Masa Peter J mach h	Polk-Clement Directory Co., Publishers	Image pg. A269

FINDINGS

53 KINGSLEY ST

<u>Year</u>	<u>Uses</u>	<u>Source</u>	
1975	Vacant	R. L. Polk Co.	Image pg. A41
1970	DANIELS HENRY	R.L. Polk Company, Inc., Publishers	Image pg. A49
	JACKSON JEANETTE MRS	R.L. Polk Company, Inc., Publishers	Image pg. A49
	LYONS MOZELLE	R.L. Polk Company, Inc., Publishers	Image pg. A49
1964	Vacant	R. L. Polk Co., Inc., Publishers	Image pg. A57
1960	No return	Polk-Clement Directory Co. Inc.,	Image pg. A63
	rear Faulkner Louis F	Polk-Clement Directory Co. Inc.,	Image pg. A63
1955	ORawe Wm J	Polk-Clement Directory Co. Inc.,	Image pg. A70
	rear Zimmer Mary A Mrs	Polk-Clement Directory Co. Inc.,	Image pg. A70
1950	ORawe Wm J	Polk-Clement Directory Co. Inc.,	Image pg. A78
	Diebold Paul E	Polk-Clement Directory Co. Inc.,	Image pg. A78
	Zimmer Mary Mrs	Polk-Clement Directory Co. Inc.,	Image pg. A78
1946	ORawe Wm J	Polk-Clement Directory Co. Inc.,	Image pg. A85
	Diebold Paul E	Polk-Clement Directory Co. Inc.,	Image pg. A85
	Dodge Esther	Polk-Clement Directory Co. Inc.,	Image pg. A85
1940	Collins John P	Polk-Clement Directory Co. Inc.,	Image pg. A92
	Masse Paul J	Polk-Clement Directory Co. Inc.,	Image pg. A92
	Hy Nicholas J	Polk-Clement Directory Co. Inc.,	Image pg. A92
1935	Masse Johanna Mrs	Polk-Clement Directory Co. Inc.	Image pg. A100
	rear Schlau Peter J	Polk-Clement Directory Co. Inc.	Image pg. A100
	Hy Nicholas L	Polk-Clement Directory Co. Inc.	Image pg. A100
1930	Mosse Frank	Polk-Clement Directory Co. Inc.,	Image pg. A108
	Masse Paul	Polk-Clement Directory Co. Inc.,	Image pg. A108
	Fohl Ernest	Polk-Clement Directory Co. Inc.,	Image pg. A108
1925	Masse Louise forldy r	Polk-Clement Directory Co., Publishers	Image pg. A270
	Masse Frank brklyr h	Polk-Clement Directory Co., Publishers	Image pg. A270

NORTHAMP ST

302 NORTHAMP ST

<u>Year</u>	<u>Uses</u>	<u>Source</u>	
1925	Hereth Frances M emp N Y Tel Co r	Polk-Clement Directory Co., Publishers	Image pg. A272

314 NORTHAMP ST

<u>Year</u>	<u>Uses</u>	<u>Source</u>	
1925	E Rose elk B S & S M Bushman r	Polk-Clement Directory Co., Publishers	Image pg. A274
	Doerfler Frank mach G E Elias & Bro h	Polk-Clement Directory Co., Publishers	Image pg. A273

FINDINGS

322 NORTHAMP ST

<u>Year</u>	<u>Uses</u>	<u>Source</u>	
1925	Dill Otto F v pres W H Dill Co Inc h	Polk-Clement Directory Co., Publishers	Image pg. A275

368 NORTHAMP ST

<u>Year</u>	<u>Uses</u>	<u>Source</u>	
1925	Kiedel Wm chauf G Lang Brewery r	Polk-Clement Directory Co., Publishers	Image pg. A276

372 NORTHAMP ST

<u>Year</u>	<u>Uses</u>	<u>Source</u>	
1925	Lane Mae smstrs J N Adam & Co r	Polk-Clement Directory Co., Publishers	Image pg. A277

376 NORTHAMP ST

<u>Year</u>	<u>Uses</u>	<u>Source</u>	
1925	MILLER Henry M asst sec Buff Ins Co h	Polk-Clement Directory Co., Publishers	Image pg. A278

390 NORTHAMP ST

<u>Year</u>	<u>Uses</u>	<u>Source</u>	
1925	Burkard Clara elev opr Fidelity Bldg r	Polk-Clement Directory Co., Publishers	Image pg. A279

NORTHAMPTON

393 NORTHAMPTON

<u>Year</u>	<u>Uses</u>	<u>Source</u>	
1925	WILSON Clarence W pntr h	Polk-Clement Directory Co., Publishers	Image pg. A280

NORTHAMPTON AVE

401 NORTHAMPTON AVE

<u>Year</u>	<u>Uses</u>	<u>Source</u>	
1925	OTIS Hannah wid Geqc A r	Polk-Clement Directory Co., Publishers	Image pg. A281

NORTHAMPTON ST

284 NORTHAMPTON ST

<u>Year</u>	<u>Uses</u>	<u>Source</u>	
1970	GREELEY RUSSELL	R.L. Polk Company, Inc., Publishers	Image pg. A45
	LINDSEY PAULINE M	R.L. Polk Company, Inc., Publishers	Image pg. A45
	HARDY ULYSSES	R.L. Polk Company, Inc., Publishers	Image pg. A45
1964	rear Greeley Russell	R. L. Polk Co., Inc., Publishers	Image pg. A53
	Allen Aaron jr	R. L. Polk Co., Inc., Publishers	Image pg. A53
1960	rear Greely Russell	Polk-Clement Directory Co. Inc.,	Image pg. A61

FINDINGS

<u>Year</u>	<u>Uses</u>	<u>Source</u>	
1960	Hall Donald F	Polk-Clement Directory Co. Inc.,	Image pg. A61
1955	Feldmeyer Geo F	Polk-Clement Directory Co. Inc.,	Image pg. A67
1950	Shaw Edw N	Polk-Clement Directory Co. Inc.,	Image pg. A76
	Feldmeyer Geo F	Polk-Clement Directory Co. Inc.,	Image pg. A76
1946	Shaw Edw N	Polk-Clement Directory Co. Inc.,	Image pg. A83
	Feldmeyer Geo F	Polk-Clement Directory Co. Inc.,	Image pg. A83
1940	Schrivier Jas G	Polk-Clement Directory Co. Inc.,	Image pg. A90
	Shaw Edw N	Polk-Clement Directory Co. Inc.,	Image pg. A90
1935	rear Laufer Edw C	Polk-Clement Directory Co. Inc.	Image pg. A97
	Ranney Chas L	Polk-Clement Directory Co. Inc.	Image pg. A97
1930	NORTHAMPTON Contd	Polk-Clement Directory Co. Inc.,	Image pg. A105
	Uebelhoer Jos E	Polk-Clement Directory Co. Inc.,	Image pg. A109
	Gibbs Crinis	Polk-Clement Directory Co. Inc.,	Image pg. A109

286 NORTHAMPTON ST

<u>Year</u>	<u>Uses</u>	<u>Source</u>	
1970	POWELL MARY	R.L. Polk Company, Inc., Publishers	Image pg. A45
	VEASLEY JOHN	R.L. Polk Company, Inc., Publishers	Image pg. A45
1964	Jones Mary E Mrs	R. L. Polk Co., Inc., Publishers	Image pg. A53
	Veasley John	R. L. Polk Co., Inc., Publishers	Image pg. A53
1960	Smith Willie M	Polk-Clement Directory Co. Inc.,	Image pg. A61
	Gaines Frank	Polk-Clement Directory Co. Inc.,	Image pg. A61
	Talbot Charlotte H Mrs	Polk-Clement Directory Co. Inc.,	Image pg. A61
1955	Bazin Paul A	Polk-Clement Directory Co. Inc.,	Image pg. A67
	Talbot Jos R	Polk-Clement Directory Co. Inc.,	Image pg. A67
	rear Fairchild Chas M	Polk-Clement Directory Co. Inc.,	Image pg. A67
1950	Fairchild Chas M	Polk-Clement Directory Co. Inc.,	Image pg. A76
	Talbot Jos R	Polk-Clement Directory Co. Inc.,	Image pg. A76
	Bazin Paul A	Polk-Clement Directory Co. Inc.,	Image pg. A76
1946	Bazin Paul A	Polk-Clement Directory Co. Inc.,	Image pg. A83
	Mayer Julius	Polk-Clement Directory Co. Inc.,	Image pg. A83
	Fairchild Chas M	Polk-Clement Directory Co. Inc.,	Image pg. A83
1940	Scott Wm R	Polk-Clement Directory Co. Inc.,	Image pg. A90
	Mayer Julius	Polk-Clement Directory Co. Inc.,	Image pg. A90
	Fairchild Chas M	Polk-Clement Directory Co. Inc.,	Image pg. A90
1935	rear Fairchild Chas M paperhng	Polk-Clement Directory Co. Inc.	Image pg. A97
	Scott Wm R	Polk-Clement Directory Co. Inc.	Image pg. A97
	Colebrook Wm G	Polk-Clement Directory Co. Inc.	Image pg. A97
1930	Halt Albert W	Polk-Clement Directory Co. Inc.,	Image pg. A105

FINDINGS

<u>Year</u>	<u>Uses</u>	<u>Source</u>	
1930	Fairchild Chas M Dntr	Polk-Clement Directory Co. Inc.,	Image pg. A105
1925	Weipert Aug C r	Polk-Clement Directory Co., Publishers	Image pg. A285
	WAGNER Julia r	Polk-Clement Directory Co., Publishers	Image pg. A284
	Scott Wm R firemn h	Polk-Clement Directory Co., Publishers	Image pg. A283
	Redanz Ruth S sten H J Adams r	Polk-Clement Directory Co., Publishers	Image pg. A282
	Redanz Frank M eng h	Polk-Clement Directory Co., Publishers	Image pg. A282

290 NORTHAMPTON ST

<u>Year</u>	<u>Uses</u>	<u>Source</u>	
1935	Shirton Willsey Laundry br	Polk-Clement Directory Co. Inc.	Image pg. A97
1930	Vacant	Polk-Clement Directory Co. Inc.,	Image pg. A105

291 NORTHAMPTON ST

<u>Year</u>	<u>Uses</u>	<u>Source</u>	
2008	Calhoun Kathy N	Polk City Directories	Image pg. A4
2001	Merriweather Roosevelt	EQUIFAX Polk City Directory	Image pg. A10
1992	Bives Norma	R. L. Polk Co., Publishers	Image pg. A21
1985	Bibbes Barbara J Mrs	R. L. Polk Co., Publishers	Image pg. A27
1980	Vacant	R. L. Polk Co., Publishers	Image pg. A34
1975	Williams Joseph P	R. L. Polk Co.	Image pg. A38
	Douglas Ida	R. L. Polk Co.	Image pg. A38
1970	DOUGLAS IDA MRS	R.L. Polk Company, Inc., Publishers	Image pg. A45
1964	Douglas Ida Mrs	R. L. Polk Co., Inc., Publishers	Image pg. A53
1960	Douglas Ida	Polk-Clement Directory Co. Inc.,	Image pg. A61
1955	Brown Carroll	Polk-Clement Directory Co. Inc.,	Image pg. A67
1950	Scott Kenneth F	Polk-Clement Directory Co. Inc.,	Image pg. A76
1946	Scott Kenneth F	Polk-Clement Directory Co. Inc.,	Image pg. A83
1940	Emerson M Irena Mrs	Polk-Clement Directory Co. Inc.,	Image pg. A90
1935	Schruefer Chas J	Polk-Clement Directory Co. Inc.	Image pg. A97
1930	Schruefer Chas JO	Polk-Clement Directory Co. Inc.,	Image pg. A105
1925	Schruefer Chas J police h	Polk-Clement Directory Co., Publishers	Image pg. A286

295 NORTHAMPTON ST

<u>Year</u>	<u>Uses</u>	<u>Source</u>	
2008	Allen David D	Polk City Directories	Image pg. A4
	Allen Angeline S	Polk City Directories	Image pg. A4
2001	Allen Essie M	EQUIFAX Polk City Directory	Image pg. A10
	Allen Robert	EQUIFAX Polk City Directory	Image pg. A10
1992	Allen Essie M Mrs	R. L. Polk Co., Publishers	Image pg. A21

FINDINGS

<u>Year</u>	<u>Uses</u>	<u>Source</u>	
1992	Allen David	R. L. Polk Co., Publishers	Image pg. A21
1985	Allen Essie M Mrs	R. L. Polk Co., Publishers	Image pg. A27
	Allen David	R. L. Polk Co., Publishers	Image pg. A27
1980	Allen Solomon	R. L. Polk Co., Publishers	Image pg. A34
	Allen Essie M Mrs	R. L. Polk Co., Publishers	Image pg. A34
1975	Allen Aaron	R. L. Polk Co.	Image pg. A38
	Allen Solomon	R. L. Polk Co.	Image pg. A38
1970	ALLEN AARON	R.L. Polk Company, Inc., Publishers	Image pg. A45
	ALLEN SOLOMON	R.L. Polk Company, Inc., Publishers	Image pg. A45
1964	Allen Solomon	R. L. Polk Co., Inc., Publishers	Image pg. A53
	Allen Aaron A	R. L. Polk Co., Inc., Publishers	Image pg. A53
1960	Allen Solomon	Polk-Clement Directory Co. Inc.,	Image pg. A61
	Allen Aaron A	Polk-Clement Directory Co. Inc.,	Image pg. A61
1955	Perdue Wilson	Polk-Clement Directory Co. Inc.,	Image pg. A67
	Allen Aaron A	Polk-Clement Directory Co. Inc.,	Image pg. A67
1950	Mittner Henry W	Polk-Clement Directory Co. Inc.,	Image pg. A76
1946	Otis Chas J	Polk-Clement Directory Co. Inc.,	Image pg. A83
1940	Weihmueller Jacob	Polk-Clement Directory Co. Inc.,	Image pg. A90
	Yaeger Geo A	Polk-Clement Directory Co. Inc.,	Image pg. A90
1935	Carl Geo A	Polk-Clement Directory Co. Inc.	Image pg. A97
	Palmer Wallace A	Polk-Clement Directory Co. Inc.	Image pg. A97
1930	Peiker Eliz	Polk-Clement Directory Co. Inc.,	Image pg. A105
	Michel Henry	Polk-Clement Directory Co. Inc.,	Image pg. A105
1925	Stumm Edw slsmn h	Polk-Clement Directory Co., Publishers	Image pg. A289
	Snyder Fred J electro r	Polk-Clement Directory Co., Publishers	Image pg. A288
	Eliz h	Polk-Clement Directory Co., Publishers	Image pg. A287
	Peiker Adelaide slswmn J N Adam & Co r 295	Polk-Clement Directory Co., Publishers	Image pg. A287

Northampton St

298 Northampton St

<u>Year</u>	<u>Uses</u>	<u>Source</u>
2010	BUFFALO REUSE	EDR Digital Archive
	BUFFALO REUSE	EDR Digital Archive

FINDINGS

NORTHAMPTON ST

298 NORTHAMPTON ST

<u>Year</u>	<u>Uses</u>	<u>Source</u>	
2008	establishments	Polk City Directories	Image pg. A4
	BUFFALO REFUSE nonclassified	Polk City Directories	Image pg. A4

299 NORTHAMPTON ST

<u>Year</u>	<u>Uses</u>	<u>Source</u>	
1975	Vacant	R. L. Polk Co.	Image pg. A38
	Vacant	R. L. Polk Co.	Image pg. A38
1970	MC CLURE JAMES T	R.L. Polk Company, Inc., Publishers	Image pg. A45
1964	Hill Edw S	R. L. Polk Co., Inc., Publishers	Image pg. A53
	McLean Cordelia N Mrs	R. L. Polk Co., Inc., Publishers	Image pg. A53
1960	Schenk Clara L Mrs	Polk-Clement Directory Co. Inc.,	Image pg. A61
1955	Schenk Clara L Mrs	Polk-Clement Directory Co. Inc.,	Image pg. A67
	Hill Edw S	Polk-Clement Directory Co. Inc.,	Image pg. A67
1950	Schenk Clara L Mrs	Polk-Clement Directory Co. Inc.,	Image pg. A76
	Pezold David H	Polk-Clement Directory Co. Inc.,	Image pg. A76
1946	Schenk Clara L Mrs	Polk-Clement Directory Co. Inc.,	Image pg. A83
	Pezold David H	Polk-Clement Directory Co. Inc.,	Image pg. A83
1940	Bingham Jas G	Polk-Clement Directory Co. Inc.,	Image pg. A90
	McLean Geo F	Polk-Clement Directory Co. Inc.,	Image pg. A90
	Schenk Clara L Mrs	Polk-Clement Directory Co. Inc.,	Image pg. A90
1935	McLean Geo F	Polk-Clement Directory Co. Inc.	Image pg. A97
	Schenk Clara L Mrs	Polk-Clement Directory Co. Inc.	Image pg. A97
	Silvernail Alice Mrs	Polk-Clement Directory Co. Inc.	Image pg. A97
1930	Lewis Susan Mrs	Polk-Clement Directory Co. Inc.,	Image pg. A105
	Schenk Clara Mrs	Polk-Clement Directory Co. Inc.,	Image pg. A105
1925	Schenk Clara wid Chas r	Polk-Clement Directory Co., Publishers	Image pg. A292
	Mc Geo F chauf h	Polk-Clement Directory Co., Publishers	Image pg. A291
	Hehr Fredk Rev h	Polk-Clement Directory Co., Publishers	Image pg. A290

300 NORTHAMPTON ST

<u>Year</u>	<u>Uses</u>	<u>Source</u>	
2001	CLARK BONO ROOFING & CONSTRUCTION COMPANY OFC WHSE roofing contr	EQUIFAX Polk City Directory	Image pg. A10
	STANDARD BUILDING SERVICES	EQUIFAX Polk City Directory	Image pg. A10
1992	Vacant	R. L. Polk Co., Publishers	Image pg. A21
1985	Vacant	R. L. Polk Co., Publishers	Image pg. A27

FINDINGS

<u>Year</u>	<u>Uses</u>	<u>Source</u>	
1980	Modern Linen Supply Co Inc	R. L. Polk Co., Publishers	Image pg. A34
1975	Modern Linen Supply Co Inc	R. L. Polk Co.	Image pg. A38
1970	MODERN LINEN SUPPLY CO INC	R.L. Polk Company, Inc., Publishers	Image pg. A45
1964	Modern Linen Sup Co Inc	R. L. Polk Co., Inc., Publishers	Image pg. A53
1960	Modern Linen Sup Co Inc	Polk-Clement Directory Co. Inc.,	Image pg. A61
1955	Modern Linen Sup Co Inc	Polk-Clement Directory Co. Inc.,	Image pg. A67
1950	General Overall Supply	Polk-Clement Directory Co. Inc.,	Image pg. A76
	Merchants Linen Supply	Polk-Clement Directory Co. Inc.,	Image pg. A76
1946	Buffalo General Overall Supply Service	Polk-Clement Directory Co. Inc.,	Image pg. A83
	Merchants Linen Supply	Polk-Clement Directory Co. Inc.,	Image pg. A83
1940	Shirton Willsey Laundry br	Polk-Clement Directory Co. Inc.,	Image pg. A90
	Buffalo General Overall Supply Service	Polk-Clement Directory Co. Inc.,	Image pg. A90
1935	Shirton Willsey Laundry br	Polk-Clement Directory Co. Inc.	Image pg. A97
1930	Shirton Willsey Laundry	Polk-Clement Directory Co. Inc.,	Image pg. A105

Northampton St

302 Northampton St

<u>Year</u>	<u>Uses</u>	<u>Source</u>
2014	ASCENDING BAPTIST CHURCH	EDR Digital Archive
	RICHARD DANIELS	EDR Digital Archive
	ASCENDING BAPTIST CHURCH	EDR Digital Archive
	RICHARD DANIELS	EDR Digital Archive
2010	ASCENDING BAPTIST CHURCH	EDR Digital Archive
	ASCENDING BAPTIST CHURCH	EDR Digital Archive

NORTHAMPTON ST

302 NORTHAMPTON ST

<u>Year</u>	<u>Uses</u>	<u>Source</u>	
2008	DANIELS RICHARD clergy	Polk City Directories	Image pg. A4
2001	DANIELS RICHARD SR REV	EQUIFAX Polk City Directory	Image pg. A10
1992	Ascending Baptist Church	R. L. Polk Co., Publishers	Image pg. A21
1985	Ascending Baptist Church	R. L. Polk Co., Publishers	Image pg. A27
1980	Ascending Baptist Church	R. L. Polk Co., Publishers	Image pg. A34
1975	Ascending Baptist Church	R. L. Polk Co.	Image pg. A38
1970	ASCENDING BAPTIST CHURCH	R.L. Polk Company, Inc., Publishers	Image pg. A45
1964	Isaacs John H Co canvas gds mfrs	R. L. Polk Co., Inc., Publishers	Image pg. A53
	Isaacs John H	R. L. Polk Co., Inc., Publishers	Image pg. A53

FINDINGS

<u>Year</u>	<u>Uses</u>	<u>Source</u>	
1960	Isaacs John H Co canvas gds mfrs	Polk-Clement Directory Co. Inc.,	Image pg. A61
1955	Isaaes John H Co canvas gds mfrs	Polk-Clement Directory Co. Inc.,	Image pg. A67
1950	Isaacs John H Co canvas gds mfrs	Polk-Clement Directory Co. Inc.,	Image pg. A76
	Isaaes Mary E	Polk-Clement Directory Co. Inc.,	Image pg. A76
1946	Isaacs John H Co canvas gds mfrs	Polk-Clement Directory Co. Inc.,	Image pg. A83
	Isaacs John H	Polk-Clement Directory Co. Inc.,	Image pg. A83
1940	Isaacs John H Co awnings	Polk-Clement Directory Co. Inc.,	Image pg. A90
	Isaacs John H	Polk-Clement Directory Co. Inc.,	Image pg. A90
1935	Isaacs John H awnings	Polk-Clement Directory Co. Inc.	Image pg. A97
1930	Gross Harry A	Polk-Clement Directory Co. Inc.,	Image pg. A105
	Isaacs John H	Polk-Clement Directory Co. Inc.,	Image pg. A105
1925	Hereth Julia emp N Y Tel Co r	Polk-Clement Directory Co., Publishers	Image pg. A293
	Hereth Rose h	Polk-Clement Directory Co., Publishers	Image pg. A293
	Isaacs Leslie hlpr r	Polk-Clement Directory Co., Publishers	Image pg. A294

303 NORTHAMPTON ST

<u>Year</u>	<u>Uses</u>	<u>Source</u>	
2008	Cooper Kenneth M & Claudia M E	Polk City Directories	Image pg. A4
	D Potter Sharon	Polk City Directories	Image pg. A4
2001	Cooper Kenneth	EQUIFAX Polk City Directory	Image pg. A10
1992	Jakes Saml	R. L. Polk Co., Publishers	Image pg. A21
	Pace Ora D Mrs	R. L. Polk Co., Publishers	Image pg. A21
1985	Jakes Saml	R. L. Polk Co., Publishers	Image pg. A27
	Rear Pace Ora D Mrs	R. L. Polk Co., Publishers	Image pg. A27
1980	Jakes Saml	R. L. Polk Co., Publishers	Image pg. A34
	Rear Pace Ora	R. L. Polk Co., Publishers	Image pg. A34
	RearAllen Paulette	R. L. Polk Co., Publishers	Image pg. A34
1975	Rear Vacant	R. L. Polk Co.	Image pg. A38
	Jakes Sam	R. L. Polk Co.	Image pg. A38
	Jakes Rubin	R. L. Polk Co.	Image pg. A38
1970	VACANT	R.L. Polk Company, Inc., Publishers	Image pg. A45
	KUNZ THERESA MRS	R.L. Polk Company, Inc., Publishers	Image pg. A45
	WIDEMAN MACIE L MRS	R.L. Polk Company, Inc., Publishers	Image pg. A45
1964	Richardson Lawrence	R. L. Polk Co., Inc., Publishers	Image pg. A53
	rear Kunz Theo A jr	R. L. Polk Co., Inc., Publishers	Image pg. A53
	Wideman Marie L Mrs	R. L. Polk Co., Inc., Publishers	Image pg. A53
1960	Richardson Lawrence	Polk-Clement Directory Co. Inc.,	Image pg. A61
	rear Collins Annie B	Polk-Clement Directory Co. Inc.,	Image pg. A61
	Kunz Theo A jr	Polk-Clement Directory Co. Inc.,	Image pg. A61

FINDINGS

<u>Year</u>	<u>Uses</u>	<u>Source</u>	
1955	Atherton Kenneth M	Polk-Clement Directory Co. Inc.,	Image pg. A67
	rear Kunz Theo A	Polk-Clement Directory Co. Inc.,	Image pg. A67
	Thomson Thos D	Polk-Clement Directory Co. Inc.,	Image pg. A67
1950	Stoesser Naomi K	Polk-Clement Directory Co. Inc.,	Image pg. A76
	Kunz Theo A	Polk-Clement Directory Co. Inc.,	Image pg. A76
	Bohn Martha L	Polk-Clement Directory Co. Inc.,	Image pg. A76
1946	Stoesser Gustav H	Polk-Clement Directory Co. Inc.,	Image pg. A83
	Kunz Theo A	Polk-Clement Directory Co. Inc.,	Image pg. A83
	Bohn Martha L	Polk-Clement Directory Co. Inc.,	Image pg. A83
1940	Stoesser Gustav H	Polk-Clement Directory Co. Inc.,	Image pg. A90
	Kunz Theo A jr	Polk-Clement Directory Co. Inc.,	Image pg. A90
	Gardner Thos W	Polk-Clement Directory Co. Inc.,	Image pg. A90
1935	Stoesser Gustav H	Polk-Clement Directory Co. Inc.	Image pg. A97
	rear Zwelling Julius P	Polk-Clement Directory Co. Inc.	Image pg. A97
	Bolz Fred J	Polk-Clement Directory Co. Inc.	Image pg. A97
1930	Stoesser Gustav H	Polk-Clement Directory Co. Inc.,	Image pg. A105
	Stoesser Fredk G ohys	Polk-Clement Directory Co. Inc.,	Image pg. A105
	Corretore Dani A	Polk-Clement Directory Co. Inc.,	Image pg. A105
1925	Carretore Dani clk h rear	Polk-Clement Directory Co., Publishers	Image pg. A295
	Nesper Barbara shoe ftr Knaier Shoe Co r rear	Polk-Clement Directory Co., Publishers	Image pg. A296
	Nesper Rose smstrs h rear	Polk-Clement Directory Co., Publishers	Image pg. A296
	Stoesser Gustave H tailor Christian F Drumm h 303	Polk-Clement Directory Co., Publishers	Image pg. A297
	Naomi tchr r	Polk-Clement Directory Co., Publishers	Image pg. A297

304 NORTHAMPTON ST

<u>Year</u>	<u>Uses</u>	<u>Source</u>	
2008	D Lewis Nataija	Polk City Directories	Image pg. A4
	Ray Nicole D A	Polk City Directories	Image pg. A4
	Ray Rondal S	Polk City Directories	Image pg. A4
	Schmigiel Andrew	Polk City Directories	Image pg. A4
2001	Ford George	EQUIFAX Polk City Directory	Image pg. A10
	Ford Alberta B	EQUIFAX Polk City Directory	Image pg. A10
1992	Ford Alberta B Mrs	R. L. Polk Co., Publishers	Image pg. A21
1985	Ford Alberta B Mrs	R. L. Polk Co., Publishers	Image pg. A27
1980	Ford Alberta B Mrs	R. L. Polk Co., Publishers	Image pg. A34
1975	Ford Geo	R. L. Polk Co.	Image pg. A38
1970	FORD GEO	R.L. Polk Company, Inc., Publishers	Image pg. A45
	PEAK C T	R.L. Polk Company, Inc., Publishers	Image pg. A45

FINDINGS

<u>Year</u>	<u>Uses</u>	<u>Source</u>	
1964	Ford Geo	R. L. Polk Co., Inc., Publishers	Image pg. A53
1960	Ford Geo	Polk-Clement Directory Co. Inc.,	Image pg. A61
1955	Ford Geo	Polk-Clement Directory Co. Inc.,	Image pg. A67
	McLean Neal	Polk-Clement Directory Co. Inc.,	Image pg. A67
1950	Wunsch Chas W	Polk-Clement Directory Co. Inc.,	Image pg. A76
	Crosby Ethel C Mrs	Polk-Clement Directory Co. Inc.,	Image pg. A76
	Hoffman Conrad paperhng	Polk-Clement Directory Co. Inc.,	Image pg. A76
1946	Wunsch Chas W	Polk-Clement Directory Co. Inc.,	Image pg. A83
	Crosby Chester A	Polk-Clement Directory Co. Inc.,	Image pg. A83
1940	Wunsch Chas W	Polk-Clement Directory Co. Inc.,	Image pg. A90
	Crosby Chester A	Polk-Clement Directory Co. Inc.,	Image pg. A90
1935	Wunsch Chas W	Polk-Clement Directory Co. Inc.	Image pg. A97
	Horsch Wm P	Polk-Clement Directory Co. Inc.	Image pg. A97
1930	Wunsch Chas W	Polk-Clement Directory Co. Inc.,	Image pg. A105
	Lowitzer Ferdinand	Polk-Clement Directory Co. Inc.,	Image pg. A105
1925	Wunsch Chas W eng Larkin Co Inc h	Polk-Clement Directory Co., Publishers	Image pg. A298

305 NORTHAMPTON ST

<u>Year</u>	<u>Uses</u>	<u>Source</u>	
2008	306 No Current Listing 2 Hses	Polk City Directories	Image pg. A4
1992	Mc Conico Orvin	R. L. Polk Co., Publishers	Image pg. A21
1975	Mc Conico Orvin	R. L. Polk Co.	Image pg. A38
1970	MC CONICO ORVILLE	R.L. Polk Company, Inc., Publishers	Image pg. A45
1964	Hahm Christie P	R. L. Polk Co., Inc., Publishers	Image pg. A53
1960	Hahm Christie P	Polk-Clement Directory Co. Inc.,	Image pg. A61
1955	Hahm Christie P	Polk-Clement Directory Co. Inc.,	Image pg. A67
1950	Hahm Christie P	Polk-Clement Directory Co. Inc.,	Image pg. A76
1946	Hahm Christie P	Polk-Clement Directory Co. Inc.,	Image pg. A83
1940	Hahm Christie P	Polk-Clement Directory Co. Inc.,	Image pg. A90
1935	Applebaum Benj	Polk-Clement Directory Co. Inc.	Image pg. A97
	Erie Plumbing Inc	Polk-Clement Directory Co. Inc.	Image pg. A97
1930	Pfotzer Roy G MD	Polk-Clement Directory Co. Inc.,	Image pg. A105
	Pfotzer Wm	Polk-Clement Directory Co. Inc.,	Image pg. A105
1925	Pfotzer Roy G phys	Polk-Clement Directory Co., Publishers	Image pg. A299
	Pfotzer Wm slsmn Hersee & Co h	Polk-Clement Directory Co., Publishers	Image pg. A299
	ROOS Mary r	Polk-Clement Directory Co., Publishers	Image pg. A300

FINDINGS

306 NORTHAMPTON ST

<u>Year</u>	<u>Uses</u>	<u>Source</u>	
2001	Collins Charlene D	EQUIFAX Polk City Directory	Image pg. A10
1992	Vacant	R. L. Polk Co., Publishers	Image pg. A21
1985	Hall Thos C	R. L. Polk Co., Publishers	Image pg. A27
	Hall Donna	R. L. Polk Co., Publishers	Image pg. A27
1980	Mc Conico Orvin	R. L. Polk Co., Publishers	Image pg. A34
	Smith Rose Marie	R. L. Polk Co., Publishers	Image pg. A34
	Merriweather Thos J	R. L. Polk Co., Publishers	Image pg. A34
1975	Merriweather Lucille C Mrs	R. L. Polk Co.	Image pg. A38
	Stone Mildred Mrs	R. L. Polk Co.	Image pg. A38
1970	MERRIWEATHER LUCILLE C	R.L. Polk Company, Inc., Publishers	Image pg. A45
	VACANT	R.L. Polk Company, Inc., Publishers	Image pg. A45
1964	Merriweather Lucille C Mrs	R. L. Polk Co., Inc., Publishers	Image pg. A53
	Levi Oliver	R. L. Polk Co., Inc., Publishers	Image pg. A53
1960	Clark Ruth	Polk-Clement Directory Co. Inc.,	Image pg. A61
1955	Potter Carl	Polk-Clement Directory Co. Inc.,	Image pg. A67
	Otis Chas	Polk-Clement Directory Co. Inc.,	Image pg. A67
1950	Otis Chas J	Polk-Clement Directory Co. Inc.,	Image pg. A76
1946	Bade Pauline A Mrs	Polk-Clement Directory Co. Inc.,	Image pg. A83
	Perry John H	Polk-Clement Directory Co. Inc.,	Image pg. A83
1940	Bade Pauline A Mrs	Polk-Clement Directory Co. Inc.,	Image pg. A90
	Perry John H	Polk-Clement Directory Co. Inc.,	Image pg. A90
1935	Bade Pauline A Mrs	Polk-Clement Directory Co. Inc.	Image pg. A97
	Poirier Henry J	Polk-Clement Directory Co. Inc.	Image pg. A97
1930	Bade Pauline A Mrs	Polk-Clement Directory Co. Inc.,	Image pg. A105
	Poirier Henry	Polk-Clement Directory Co. Inc.,	Image pg. A105
1925	Bade Geo electn r	Polk-Clement Directory Co., Publishers	Image pg. A301
	Bade Pauline wid Ernst h	Polk-Clement Directory Co., Publishers	Image pg. A301

310 NORTHAMPTON ST

<u>Year</u>	<u>Uses</u>	<u>Source</u>	
1975	Butler Balsie	R. L. Polk Co.	Image pg. A38
	Vacant	R. L. Polk Co.	Image pg. A38
	Rear Vacant	R. L. Polk Co.	Image pg. A38
1970	MERCHANT ANNIE R	R.L. Polk Company, Inc., Publishers	Image pg. A45
	WARD GERTRUDE	R.L. Polk Company, Inc., Publishers	Image pg. A45
1964	Honeycutt Levi	R. L. Polk Co., Inc., Publishers	Image pg. A53
	Stone Juanita	R. L. Polk Co., Inc., Publishers	Image pg. A53
	Benton Myrtle Mrs	R. L. Polk Co., Inc., Publishers	Image pg. A53

FINDINGS

<u>Year</u>	<u>Uses</u>	<u>Source</u>	
1964	rear Craft Booker	R. L. Polk Co., Inc., Publishers	Image pg. A53
1960	Lehner John	Polk-Clement Directory Co. Inc.,	Image pg. A61
	Shaw Minnie Mrs	Polk-Clement Directory Co. Inc.,	Image pg. A61
	Dolson Fredk D	Polk-Clement Directory Co. Inc.,	Image pg. A61
1955	Lehner John	Polk-Clement Directory Co. Inc.,	Image pg. A67
	Shaw Minnie Mrs	Polk-Clement Directory Co. Inc.,	Image pg. A67
	McCoy Wellington M	Polk-Clement Directory Co. Inc.,	Image pg. A67
	rear Peters Harriet L Mrs	Polk-Clement Directory Co. Inc.,	Image pg. A67
	Seib Ledith K	Polk-Clement Directory Co. Inc.,	Image pg. A67
1950	Dallas Nicholas	Polk-Clement Directory Co. Inc.,	Image pg. A76
	Kennedy Robt	Polk-Clement Directory Co. Inc.,	Image pg. A76
	Peters Harriet Mrs	Polk-Clement Directory Co. Inc.,	Image pg. A76
1946	Carlson Louis	Polk-Clement Directory Co. Inc.,	Image pg. A83
	Hoffmann Conrad paperhngr	Polk-Clement Directory Co. Inc.,	Image pg. A83
	Snipas Stanley A	Polk-Clement Directory Co. Inc.,	Image pg. A83
	Peters Harriet Mrs	Polk-Clement Directory Co. Inc.,	Image pg. A83
1940	Laemmerhirt Ernest P	Polk-Clement Directory Co. Inc.,	Image pg. A90
	Neidhardt Arth F	Polk-Clement Directory Co. Inc.,	Image pg. A90
	Peters Wm F	Polk-Clement Directory Co. Inc.,	Image pg. A90
1935	Handel Fred A	Polk-Clement Directory Co. Inc.	Image pg. A97
	Kumpf Bertha Mrs	Polk-Clement Directory Co. Inc.	Image pg. A97
	rear Sullivan Cornelius T	Polk-Clement Directory Co. Inc.	Image pg. A97
	Neidhardt Arth F	Polk-Clement Directory Co. Inc.	Image pg. A97
1930	Vacant	Polk-Clement Directory Co. Inc.,	Image pg. A105
	Stewart Fredk	Polk-Clement Directory Co. Inc.,	Image pg. A105
1925	Bailey Gilbert h	Polk-Clement Directory Co., Publishers	Image pg. A302
	Dorscheid Lawrence mech Ecelso Specialty Wks h rear	Polk-Clement Directory Co., Publishers	Image pg. A303
	Handel Fred coremkr h	Polk-Clement Directory Co., Publishers	Image pg. A304
	OSBORN Frank D lake capt r rear	Polk-Clement Directory Co., Publishers	Image pg. A305

311 NORTHAMPTON ST

<u>Year</u>	<u>Uses</u>	<u>Source</u>	
2008	White Laureda L & Donald J	Polk City Directories	Image pg. A4
2001	Carey James L & Willa	EQUIFAX Polk City Directory	Image pg. A10
1992	Carey James L	R. L. Polk Co., Publishers	Image pg. A21
1985	Carey James L	R. L. Polk Co., Publishers	Image pg. A27
1980	Carey James L	R. L. Polk Co., Publishers	Image pg. A34
1975	Carey James L	R. L. Polk Co.	Image pg. A38

FINDINGS

<u>Year</u>	<u>Uses</u>	<u>Source</u>	
1970	CAREY JAMES L	R.L. Polk Company, Inc., Publishers	Image pg. A45
1964	Carey Jas L	R. L. Polk Co., Inc., Publishers	Image pg. A53
1960	Carey Jas L	Polk-Clement Directory Co. Inc.,	Image pg. A61
1955	Roth Edwin	Polk-Clement Directory Co. Inc.,	Image pg. A67
1950	Fix Arth J	Polk-Clement Directory Co. Inc.,	Image pg. A76
1946	Fix Arth J roofer	Polk-Clement Directory Co. Inc.,	Image pg. A83
1940	Fix Arth J sheet metal wks	Polk-Clement Directory Co. Inc.,	Image pg. A90
1935	Fix Arth J sheet metal wks	Polk-Clement Directory Co. Inc.	Image pg. A97
1930	Fix Arth JO sheet metal	Polk-Clement Directory Co. Inc.,	Image pg. A105
1925	Fix Arth J roofer	Polk-Clement Directory Co., Publishers	Image pg. A306

314 NORTHAMPTON ST

<u>Year</u>	<u>Uses</u>	<u>Source</u>	
1970	GREEN RUTH	R.L. Polk Company, Inc., Publishers	Image pg. A45
	BELL ANITA L MRS	R.L. Polk Company, Inc., Publishers	Image pg. A45
	LEBRON JULIA	R.L. Polk Company, Inc., Publishers	Image pg. A45
1964	McIlwain Nebraska	R. L. Polk Co., Inc., Publishers	Image pg. A53
	Stroud Jas	R. L. Polk Co., Inc., Publishers	Image pg. A53
	rear Lindsay Annie	R. L. Polk Co., Inc., Publishers	Image pg. A53
1960	Gamble Willie	Polk-Clement Directory Co. Inc.,	Image pg. A61
	Carter Ruth	Polk-Clement Directory Co. Inc.,	Image pg. A61
	Beason Ellicott	Polk-Clement Directory Co. Inc.,	Image pg. A61
1955	Stewart Wm M	Polk-Clement Directory Co. Inc.,	Image pg. A67
	Schroeder Roger H	Polk-Clement Directory Co. Inc.,	Image pg. A67
1950	Miller Robt C	Polk-Clement Directory Co. Inc.,	Image pg. A76
1946	Crosby Jas B	Polk-Clement Directory Co. Inc.,	Image pg. A83
1940	Crosby Jas B	Polk-Clement Directory Co. Inc.,	Image pg. A90
	Eye Floyd C	Polk-Clement Directory Co. Inc.,	Image pg. A90
1935	Crosby Jas B	Polk-Clement Directory Co. Inc.	Image pg. A97
	Zoeller Lawrence A	Polk-Clement Directory Co. Inc.	Image pg. A97
1930	Crosby Jas B	Polk-Clement Directory Co. Inc.,	Image pg. A105
	Clark Nola nurse	Polk-Clement Directory Co. Inc.,	Image pg. A105
	Boyle Irma K nurse	Polk-Clement Directory Co. Inc.,	Image pg. A105
1925	CROSBY Jas B uphol h	Polk-Clement Directory Co., Publishers	Image pg. A307
	Locust Fred pntr h	Polk-Clement Directory Co., Publishers	Image pg. A308

315 NORTHAMPTON ST

<u>Year</u>	<u>Uses</u>	<u>Source</u>	
2008	No Current Listing	Polk City Directories	Image pg. A4

FINDINGS

<u>Year</u>	<u>Uses</u>	<u>Source</u>	
2001	Not Verified	EQUIFAX Polk City Directory	Image pg. A10
1992	Wright Juanita	R. L. Polk Co., Publishers	Image pg. A21
1985	Murry	R. L. Polk Co., Publishers	Image pg. A27
1975	Blue Edw	R. L. Polk Co.	Image pg. A38
1970	BLUE LOUISE MRS	R.L. Polk Company, Inc., Publishers	Image pg. A45
1964	Stringfellow Jas	R. L. Polk Co., Inc., Publishers	Image pg. A53
1960	Stringfellow Jas	Polk-Clement Directory Co. Inc.,	Image pg. A61
1955	Moquin Albert J jr	Polk-Clement Directory Co. Inc.,	Image pg. A67
1950	Moquin Albert J Jr	Polk-Clement Directory Co. Inc.,	Image pg. A76
1946	Moquin Albert J jr	Polk-Clement Directory Co. Inc.,	Image pg. A83
1940	Vacant	Polk-Clement Directory Co. Inc.,	Image pg. A90
1935	Hathway Fred W	Polk-Clement Directory Co. Inc.	Image pg. A97
1930	Beck Augusta Mrso	Polk-Clement Directory Co. Inc.,	Image pg. A105
1925	Beck Elmer C chiropractor	Polk-Clement Directory Co., Publishers	Image pg. A309
	BECK Wm steward r	Polk-Clement Directory Co., Publishers	Image pg. A310

316 NORTHAMPTON ST

<u>Year</u>	<u>Uses</u>	<u>Source</u>	
1980	Blue Louise	R. L. Polk Co., Publishers	Image pg. A34

317 NORTHAMPTON ST

<u>Year</u>	<u>Uses</u>	<u>Source</u>	
1975	Vacant	R. L. Polk Co.	Image pg. A38
1970	HOLLINS MARY MRS	R.L. Polk Company, Inc., Publishers	Image pg. A45
1964	Lark Oscar	R. L. Polk Co., Inc., Publishers	Image pg. A53
1960	Vacant	Polk-Clement Directory Co. Inc.,	Image pg. A61
1955	Haberman Anthony	Polk-Clement Directory Co. Inc.,	Image pg. A67
1950	Vacant	Polk-Clement Directory Co. Inc.,	Image pg. A76
1946	Blumreich Henry G	Polk-Clement Directory Co. Inc.,	Image pg. A83
1940	Garno Jos	Polk-Clement Directory Co. Inc.,	Image pg. A90
1935	Bob Nthan	Polk-Clement Directory Co. Inc.	Image pg. A97
1930	Uhleman Verna Mrs nurse	Polk-Clement Directory Co. Inc.,	Image pg. A105

318 NORTHAMPTON ST

<u>Year</u>	<u>Uses</u>	<u>Source</u>	
1992	Vacant	R. L. Polk Co., Publishers	Image pg. A21
1985	Tyler Raymond	R. L. Polk Co., Publishers	Image pg. A27
1980	Tyler Raymond	R. L. Polk Co., Publishers	Image pg. A34
1975	Tyler Raymond	R. L. Polk Co.	Image pg. A38

FINDINGS

<u>Year</u>	<u>Uses</u>	<u>Source</u>	
1970	TYLER RAYMOND	R.L. Polk Company, Inc., Publishers	Image pg. A45
1964	Tyler Raymond	R. L. Polk Co., Inc., Publishers	Image pg. A53
1960	Tyler Raymond	Polk-Clement Directory Co. Inc.,	Image pg. A61
1955	Ranney Chas L	Polk-Clement Directory Co. Inc.,	Image pg. A67
1950	Ranney Chas L	Polk-Clement Directory Co. Inc.,	Image pg. A76
1946	Gillen Owen G	Polk-Clement Directory Co. Inc.,	Image pg. A83
1940	Fischer John J	Polk-Clement Directory Co. Inc.,	Image pg. A90
1935	Fischer John J	Polk-Clement Directory Co. Inc.	Image pg. A97
	Gillen Owen G	Polk-Clement Directory Co. Inc.	Image pg. A97
1930	Hennessev Emma Mrs	Polk-Clement Directory Co. Inc.,	Image pg. A105
	Fischer John J	Polk-Clement Directory Co. Inc.,	Image pg. A105
1925	FISCHER John W crib tndr h	Polk-Clement Directory Co., Publishers	Image pg. A311

319 NORTHAMPTON ST

<u>Year</u>	<u>Uses</u>	<u>Source</u>	
1992	No Return	R. L. Polk Co., Publishers	Image pg. A21
1985	Mosley Mozell	R. L. Polk Co., Publishers	Image pg. A27
1980	Mosley Mozell	R. L. Polk Co., Publishers	Image pg. A34
	Vacant	R. L. Polk Co., Publishers	Image pg. A34
1975	Vacant	R. L. Polk Co.	Image pg. A38
	Vacant	R. L. Polk Co.	Image pg. A38
	Vacant	R. L. Polk Co.	Image pg. A38
1970	SIMMONS LUCILLE	R.L. Polk Company, Inc., Publishers	Image pg. A45
	SIMMONS LUCILLE MRS	R.L. Polk Company, Inc., Publishers	Image pg. A45
	UNDERWOOD ANNIE R MRS	R.L. Polk Company, Inc., Publishers	Image pg. A45
1964	Goodwin Luberthia	R. L. Polk Co., Inc., Publishers	Image pg. A53
	Jones Robt	R. L. Polk Co., Inc., Publishers	Image pg. A53
	rear No Return	R. L. Polk Co., Inc., Publishers	Image pg. A53
1960	Pinkard Eug	Polk-Clement Directory Co. Inc.,	Image pg. A61
	McCants Steph	Polk-Clement Directory Co. Inc.,	Image pg. A61
	Mott Nathl	Polk-Clement Directory Co. Inc.,	Image pg. A61
	Smith Burl B	Polk-Clement Directory Co. Inc.,	Image pg. A61
1955	Pozarne Wolf	Polk-Clement Directory Co. Inc.,	Image pg. A67
	Winegar Abe	Polk-Clement Directory Co. Inc.,	Image pg. A67
	Weil Saml	Polk-Clement Directory Co. Inc.,	Image pg. A67
	Mulvaugh Francis H	Polk-Clement Directory Co. Inc.,	Image pg. A67
	Madden Danl	Polk-Clement Directory Co. Inc.,	Image pg. A67
1950	Pazarne Wolf	Polk-Clement Directory Co. Inc.,	Image pg. A76
1946	Pazarne Wolf	Polk-Clement Directory Co. Inc.,	Image pg. A83

FINDINGS

<u>Year</u>	<u>Uses</u>	<u>Source</u>	
1946	Rasmussen Anna	Polk-Clement Directory Co. Inc.,	Image pg. A83
1940	Ball Eliz Mrs	Polk-Clement Directory Co. Inc.,	Image pg. A90
1935	Ball Eliz Mrs	Polk-Clement Directory Co. Inc.	Image pg. A97
1930	Ball Eliz Mrs	Polk-Clement Directory Co. Inc.,	Image pg. A105
1925	BALL Eliz wid Alphonse h	Polk-Clement Directory Co., Publishers	Image pg. A312
	Rochow Emma r	Polk-Clement Directory Co., Publishers	Image pg. A313

321 NORTHAMPTON ST

<u>Year</u>	<u>Uses</u>	<u>Source</u>	
2008	Gibbs Taneca R iol	Polk City Directories	Image pg. A4
1992	Murray Gwenolyn Mrs	R. L. Polk Co., Publishers	Image pg. A21
	Tyson Joann	R. L. Polk Co., Publishers	Image pg. A21
1985	Murray Gwenolyn Mrs	R. L. Polk Co., Publishers	Image pg. A27
	Corson Dolores	R. L. Polk Co., Publishers	Image pg. A27
	Rear Hunt Rosa L Mrs	R. L. Polk Co., Publishers	Image pg. A27
1980	Murray Gordon	R. L. Polk Co., Publishers	Image pg. A34
	Rear Hunt Rosa L Mrs	R. L. Polk Co., Publishers	Image pg. A34
	Murray Clement	R. L. Polk Co., Publishers	Image pg. A34
1975	Murray Clement	R. L. Polk Co.	Image pg. A38
	Motley Sherman	R. L. Polk Co.	Image pg. A38
	Rear Hunt Rose Mrs	R. L. Polk Co.	Image pg. A38
1970	MURRAY CLEMENT	R.L. Polk Company, Inc., Publishers	Image pg. A45
	SMITH AMANDA	R.L. Polk Company, Inc., Publishers	Image pg. A45
	CAMPBELL MAEZETTA MRS	R.L. Polk Company, Inc., Publishers	Image pg. A45
	HUNT WM E	R.L. Polk Company, Inc., Publishers	Image pg. A45
1964	rear Hunt Wm E	R. L. Polk Co., Inc., Publishers	Image pg. A53
	Murray Clement	R. L. Polk Co., Inc., Publishers	Image pg. A53
1960	Hunt Wm E	Polk-Clement Directory Co. Inc.,	Image pg. A61
	Murray Clement	Polk-Clement Directory Co. Inc.,	Image pg. A61
	rear Guy Nathl	Polk-Clement Directory Co. Inc.,	Image pg. A61
1955	Thurn Kath R mlnr	Polk-Clement Directory Co. Inc.,	Image pg. A67
	Yaeger Edwin W	Polk-Clement Directory Co. Inc.,	Image pg. A67
	Ditcher Dana F	Polk-Clement Directory Co. Inc.,	Image pg. A67
	rear Graf Theo J	Polk-Clement Directory Co. Inc.,	Image pg. A67
	Graf Research Organization	Polk-Clement Directory Co. Inc.,	Image pg. A67
1950	Ulrich Ella A	Polk-Clement Directory Co. Inc.,	Image pg. A76
	Ditcher Dana F	Polk-Clement Directory Co. Inc.,	Image pg. A76
	Graf Theo J	Polk-Clement Directory Co. Inc.,	Image pg. A76
	Thurn Kath R mlnr	Polk-Clement Directory Co. Inc.,	Image pg. A76

FINDINGS

<u>Year</u>	<u>Uses</u>	<u>Source</u>	
1946	Thurn Kath mlnr	Polk-Clement Directory Co. Inc.,	Image pg. A83
	Ulrich Ella A	Polk-Clement Directory Co. Inc.,	Image pg. A83
	Parco Vincent	Polk-Clement Directory Co. Inc.,	Image pg. A83
	Graf Theo J	Polk-Clement Directory Co. Inc.,	Image pg. A83
1940	Thurn Kath	Polk-Clement Directory Co. Inc.,	Image pg. A90
	Graf Theo J	Polk-Clement Directory Co. Inc.,	Image pg. A90
1935	Thurn Edw R	Polk-Clement Directory Co. Inc.	Image pg. A97
	rear Graf Theo J	Polk-Clement Directory Co. Inc.	Image pg. A97
1930	Thurn Katho dresses	Polk-Clement Directory Co. Inc.,	Image pg. A105
	Thurn Edw R	Polk-Clement Directory Co. Inc.,	Image pg. A105
	Howe Jas J	Polk-Clement Directory Co. Inc.,	Image pg. A105
1925	HOWE Jas F clk h rear	Polk-Clement Directory Co., Publishers	Image pg. A314
	Rung Rose r	Polk-Clement Directory Co., Publishers	Image pg. A315
	Thurn Edw R aud Lafayette Bond & Mortgage Co	Polk-Clement Directory Co., Publishers	Image pg. A316
	h	Polk-Clement Directory Co., Publishers	Image pg. A316
	Thurn Kathryn mlnr r	Polk-Clement Directory Co., Publishers	Image pg. A316

322 NORTHAMPTON ST

<u>Year</u>	<u>Uses</u>	<u>Source</u>	
1992	Clark Chas A	R. L. Polk Co., Publishers	Image pg. A21
1985	Yelverton Eunice L Mrs	R. L. Polk Co., Publishers	Image pg. A27
1980	Yelverton Eunice L Mrs	R. L. Polk Co., Publishers	Image pg. A34
	Daniels Helen S Mrs	R. L. Polk Co., Publishers	Image pg. A34
1975	Yelvoton Eunice L Mrs	R. L. Polk Co.	Image pg. A38
	Daniels Helen S Mrs	R. L. Polk Co.	Image pg. A38
1970	YELVERTON EUNICE MRS	R.L. Polk Company, Inc., Publishers	Image pg. A45
	DANIELS HELEN S MRS	R.L. Polk Company, Inc., Publishers	Image pg. A45
1964	Yelverton Eunice Mrs	R. L. Polk Co., Inc., Publishers	Image pg. A53
	Roosevelt Jas R	R. L. Polk Co., Inc., Publishers	Image pg. A53
1960	Yelverton Sinwell	Polk-Clement Directory Co. Inc.,	Image pg. A61
	Daniels Willie	Polk-Clement Directory Co. Inc.,	Image pg. A61
1955	Yelyerton Sinuwell	Polk-Clement Directory Co. Inc.,	Image pg. A67
	Daniels Wm	Polk-Clement Directory Co. Inc.,	Image pg. A67
1950	Schwabl Herman N	Polk-Clement Directory Co. Inc.,	Image pg. A76
	Dill Amelia M Mrs	Polk-Clement Directory Co. Inc.,	Image pg. A76
1946	Dill Amelia M Mrs	Polk-Clement Directory Co. Inc.,	Image pg. A83
1940	Dill Otto F	Polk-Clement Directory Co. Inc.,	Image pg. A90
1935	Dill Otto F	Polk-Clement Directory Co. Inc.	Image pg. A97

FINDINGS

<u>Year</u>	<u>Uses</u>	<u>Source</u>	
1935	Dill Edith L mus tchr	Polk-Clement Directory Co. Inc.	Image pg. A97
1930	Dill Otto F	Polk-Clement Directory Co. Inc.,	Image pg. A105

323 NORTHAMPTON ST

<u>Year</u>	<u>Uses</u>	<u>Source</u>	
1935	Vacant	Polk-Clement Directory Co. Inc.	Image pg. A97
1930	Vacant	Polk-Clement Directory Co. Inc.,	Image pg. A105

325 NORTHAMPTON ST

<u>Year</u>	<u>Uses</u>	<u>Source</u>	
2001	1 Not Verified	EQUIFAX Polk City Directory	Image pg. A10
1992	Rice Gladys Mrs	R. L. Polk Co., Publishers	Image pg. A21
	Coppoch Linda	R. L. Polk Co., Publishers	Image pg. A21
1985	Rice Gladys Mrs	R. L. Polk Co., Publishers	Image pg. A27
	Banks Alberta Mrs	R. L. Polk Co., Publishers	Image pg. A27
1980	Rice Christopher	R. L. Polk Co., Publishers	Image pg. A34
	Banks Jessie Jr	R. L. Polk Co., Publishers	Image pg. A34
1975	Rice Roofing & Sheet Metal Service	R. L. Polk Co.	Image pg. A38
	Rice Christopher Banks Jessie Jr	R. L. Polk Co.	Image pg. A38
1970	RICE ROOFING & SHEET METAL SERVICE	R.L. Polk Company, Inc., Publishers	Image pg. A45
	RICE CHRIS	R.L. Polk Company, Inc., Publishers	Image pg. A45
	MOTLEY ALBERTA MRS	R.L. Polk Company, Inc., Publishers	Image pg. A45
	BANKS MATTIE	R.L. Polk Company, Inc., Publishers	Image pg. A45
1964	Rice Roofing & Sht Mtl Serv	R. L. Polk Co., Inc., Publishers	Image pg. A53
	Rice Chris	R. L. Polk Co., Inc., Publishers	Image pg. A53
	Thornton Frank N	R. L. Polk Co., Inc., Publishers	Image pg. A53
1960	Rice Christopher contr	Polk-Clement Directory Co. Inc.,	Image pg. A61
1955	Weigand Matilda	Polk-Clement Directory Co. Inc.,	Image pg. A67
	Robinson Elsie	Polk-Clement Directory Co. Inc.,	Image pg. A67
1950	Weigand Lena	Polk-Clement Directory Co. Inc.,	Image pg. A76
	Reger Robt A	Polk-Clement Directory Co. Inc.,	Image pg. A76
1946	Williams Robt E	Polk-Clement Directory Co. Inc.,	Image pg. A83
	Weigand Lena	Polk-Clement Directory Co. Inc.,	Image pg. A83
1940	Weigand Lena	Polk-Clement Directory Co. Inc.,	Image pg. A90
	Williams Robt E	Polk-Clement Directory Co. Inc.,	Image pg. A90
1935	Krueger Aug	Polk-Clement Directory Co. Inc.	Image pg. A97
	Goehde Herbert E	Polk-Clement Directory Co. Inc.	Image pg. A97
1930	Krueger Aug E O	Polk-Clement Directory Co. Inc.,	Image pg. A105

FINDINGS

<u>Year</u>	<u>Uses</u>	<u>Source</u>	
1930	Truell Arth W	Polk-Clement Directory Co. Inc.,	Image pg. A105
1925	Bowen Geo J acct h	Polk-Clement Directory Co., Publishers	Image pg. A317
	BOWEN Nellie A dept prin r	Polk-Clement Directory Co., Publishers	Image pg. A318
	Krueger Aug toolmkr h	Polk-Clement Directory Co., Publishers	Image pg. A319

326 NORTHAMPTON ST

<u>Year</u>	<u>Uses</u>	<u>Source</u>	
2008	No Current Listing	Polk City Directories	Image pg. A4
2001	Mc Millan Samuel G	EQUIFAX Polk City Directory	Image pg. A10
	McMillian Sherman D	EQUIFAX Polk City Directory	Image pg. A10
	Not Verified	EQUIFAX Polk City Directory	Image pg. A10
1992	Mc Millan Geo L	R. L. Polk Co., Publishers	Image pg. A21
	Mc Millan Sherman	R. L. Polk Co., Publishers	Image pg. A21
	Munn Tyronica	R. L. Polk Co., Publishers	Image pg. A21
	Kimble Demetrius A	R. L. Polk Co., Publishers	Image pg. A21
1985	Mc Millan Geo L	R. L. Polk Co., Publishers	Image pg. A27
	Richardson Richd	R. L. Polk Co., Publishers	Image pg. A27
	Sharps Janie	R. L. Polk Co., Publishers	Image pg. A27
1980	Mc Millan Geo L	R. L. Polk Co., Publishers	Image pg. A34
	Mc Kinney Jeanette	R. L. Polk Co., Publishers	Image pg. A34
	Moore Arnold	R. L. Polk Co., Publishers	Image pg. A34
1975	Mc Millan Geo L	R. L. Polk Co.	Image pg. A38
	Johnson Willie Mrs	R. L. Polk Co.	Image pg. A38
	Rear Lytch Estelle Mrs	R. L. Polk Co.	Image pg. A38
	Andrews Herman	R. L. Polk Co.	Image pg. A38
1970	MC MILLAN GEO L	R.L. Polk Company, Inc., Publishers	Image pg. A45
	JOHNSON WILLIE MRS	R.L. Polk Company, Inc., Publishers	Image pg. A45
	LYTCH ESTELLE	R.L. Polk Company, Inc., Publishers	Image pg. A45
	DAVIS ROBT	R.L. Polk Company, Inc., Publishers	Image pg. A45
1964	McMillam Geo L	R. L. Polk Co., Inc., Publishers	Image pg. A53
	Johnson Willie Mrs	R. L. Polk Co., Inc., Publishers	Image pg. A53
	rear Lytch Estelle	R. L. Polk Co., Inc., Publishers	Image pg. A53
1960	Faulk Georgia Mrs	Polk-Clement Directory Co. Inc.,	Image pg. A61
	Colkey John	Polk-Clement Directory Co. Inc.,	Image pg. A61
1955	Campbell Dorothy M Mrs	Polk-Clement Directory Co. Inc.,	Image pg. A67
	Trautman Bertram F	Polk-Clement Directory Co. Inc.,	Image pg. A67
	Moebius John E	Polk-Clement Directory Co. Inc.,	Image pg. A67
	rear Tyler Myrta L	Polk-Clement Directory Co. Inc.,	Image pg. A67
1950	Randall Wm	Polk-Clement Directory Co. Inc.,	Image pg. A76

FINDINGS

<u>Year</u>	<u>Uses</u>	<u>Source</u>	
1950	Quinlan John P	Polk-Clement Directory Co. Inc.,	Image pg. A76
	Moebius John E	Polk-Clement Directory Co. Inc.,	Image pg. A76
	Tyler Myrta L	Polk-Clement Directory Co. Inc.,	Image pg. A76
1946	Moebius Caroline Mrs	Polk-Clement Directory Co. Inc.,	Image pg. A83
	Moebius John E	Polk-Clement Directory Co. Inc.,	Image pg. A83
	Tyler Myrta L	Polk-Clement Directory Co. Inc.,	Image pg. A83
1940	Moebius Caroline Mrs	Polk-Clement Directory Co. Inc.,	Image pg. A90
	Moebius John E	Polk-Clement Directory Co. Inc.,	Image pg. A90
	Tyler Edw H	Polk-Clement Directory Co. Inc.,	Image pg. A90
1935	Moebius Chas M	Polk-Clement Directory Co. Inc.	Image pg. A97
	Moebius John E	Polk-Clement Directory Co. Inc.	Image pg. A97
	rear Tyler Edwin	Polk-Clement Directory Co. Inc.	Image pg. A97
1930	Lindelow Lillian Mrs	Polk-Clement Directory Co. Inc.,	Image pg. A105
	Moebius Chas	Polk-Clement Directory Co. Inc.,	Image pg. A105
	Dane Cecelia	Polk-Clement Directory Co. Inc.,	Image pg. A105
	Tyler Edwin	Polk-Clement Directory Co. Inc.,	Image pg. A105
1925	Dane Elmer L phys	Polk-Clement Directory Co., Publishers	Image pg. A320
	Dane H Rebecca asst librarian Grosvenor Library r	Polk-Clement Directory Co., Publishers	Image pg. A320
	Dane Wm E r	Polk-Clement Directory Co., Publishers	Image pg. A320
	Lendelow Lillian Mrs r	Polk-Clement Directory Co., Publishers	Image pg. A321
	Moebius Chas M carp h	Polk-Clement Directory Co., Publishers	Image pg. A322
	Moebius Chester driver r	Polk-Clement Directory Co., Publishers	Image pg. A322
	TYLER Edw H Indymn r rear	Polk-Clement Directory Co., Publishers	Image pg. A323
	TYLER Myrtle L r rear	Polk-Clement Directory Co., Publishers	Image pg. A324

328 NORTHAMPTON ST

<u>Year</u>	<u>Uses</u>	<u>Source</u>	
1975	Vacant	R. L. Polk Co.	Image pg. A38
	Vacant	R. L. Polk Co.	Image pg. A38
1970	COOPER SHIRLEY N MRS	R.L. Polk Company, Inc., Publishers	Image pg. A45
	MC LEAN RUDOLPH A	R.L. Polk Company, Inc., Publishers	Image pg. A45
1964	Williams Nathaniel	R. L. Polk Co., Inc., Publishers	Image pg. A53
	Payne Lillian Mrs	R. L. Polk Co., Inc., Publishers	Image pg. A53
	Davis Manasus	R. L. Polk Co., Inc., Publishers	Image pg. A53
1960	Polk Lucille J	Polk-Clement Directory Co. Inc.,	Image pg. A61
	Johnson John	Polk-Clement Directory Co. Inc.,	Image pg. A61
	Meredith Legertha	Polk-Clement Directory Co. Inc.,	Image pg. A61
1955	Garvin Artis	Polk-Clement Directory Co. Inc.,	Image pg. A67

FINDINGS

<u>Year</u>	<u>Uses</u>	<u>Source</u>	
1950	Jones Jas	Polk-Clement Directory Co. Inc.,	Image pg. A76
1946	Duggan Michl J	Polk-Clement Directory Co. Inc.,	Image pg. A83
1940	Vacant	Polk-Clement Directory Co. Inc.,	Image pg. A90
1935	Radtke Henry F	Polk-Clement Directory Co. Inc.	Image pg. A97
1930	Vacant	Polk-Clement Directory Co. Inc.,	Image pg. A105
1925	Streicher Frank C slsmn S J Shulman r	Polk-Clement Directory Co., Publishers	Image pg. A116

329 NORTHAMPTON ST

<u>Year</u>	<u>Uses</u>	<u>Source</u>	
1980	Robinson Gloria L	R. L. Polk Co., Publishers	Image pg. A34
1975	Robinson	R. L. Polk Co.	Image pg. A38
	Clora L	R. L. Polk Co.	Image pg. A38
1970	JENNINGS SAM	R.L. Polk Company, Inc., Publishers	Image pg. A45
1964	Hampton Lilton	R. L. Polk Co., Inc., Publishers	Image pg. A53
	Bounds Ruth Mrs	R. L. Polk Co., Inc., Publishers	Image pg. A53
1960	Evans Arth H	Polk-Clement Directory Co. Inc.,	Image pg. A61
1955	No return	Polk-Clement Directory Co. Inc.,	Image pg. A67
1950	Haas Edw G lawn cases	Polk-Clement Directory Co. Inc.,	Image pg. A76
	Feist Leopold	Polk-Clement Directory Co. Inc.,	Image pg. A76
1946	Haas Edw G lawn vases	Polk-Clement Directory Co. Inc.,	Image pg. A83
	Kamphey Howard	Polk-Clement Directory Co. Inc.,	Image pg. A83
	Fox Kath	Polk-Clement Directory Co. Inc.,	Image pg. A83
1940	Haas Edw G lawn vases	Polk-Clement Directory Co. Inc.,	Image pg. A90
1935	Haas Edw G lawn vases	Polk-Clement Directory Co. Inc.	Image pg. A97
	Thompson Carl S	Polk-Clement Directory Co. Inc.	Image pg. A97
1930	Haas Edw	Polk-Clement Directory Co. Inc.,	Image pg. A105

339 NORTHAMPTON ST

<u>Year</u>	<u>Uses</u>	<u>Source</u>	
1950	Lipira Jos A	Polk-Clement Directory Co. Inc.,	Image pg. A76
1946	Lipira Jos A	Polk-Clement Directory Co. Inc.,	Image pg. A83
1935	Neill Jas J	Polk-Clement Directory Co. Inc.	Image pg. A97
1930	Vacant	Polk-Clement Directory Co. Inc.,	Image pg. A105
1925	Wilhelmina wid John F h	Polk-Clement Directory Co., Publishers	Image pg. A325
	Stouten John B sec treas Lewis Grain Corp h 36	Polk-Clement Directory Co., Publishers	Image pg. A325

340 NORTHAMPTON ST

<u>Year</u>	<u>Uses</u>	<u>Source</u>	
1950	Vacant	Polk-Clement Directory Co. Inc.,	Image pg. A76

??

FINDINGS

362 NORTHAMPTON ST

<u>Year</u>	<u>Uses</u>	<u>Source</u>	
1930	Ball Mary Mrs	Polk-Clement Directory Co. Inc.,	Image pg. A105
1925	Haug Geo driver h	Polk-Clement Directory Co., Publishers	Image pg. A327
	BALL Wm lab r	Polk-Clement Directory Co., Publishers	Image pg. A326
	Geo J archt r	Polk-Clement Directory Co., Publishers	Image pg. A327
	BALL Marie C r	Polk-Clement Directory Co., Publishers	Image pg. A326
	BALL Marie wid Jos h	Polk-Clement Directory Co., Publishers	Image pg. A326

366 NORTHAMPTON ST

<u>Year</u>	<u>Uses</u>	<u>Source</u>	
1970	DUBOSE JESSIE	R.L. Polk Company, Inc., Publishers	Image pg. A45
	VACANT	R.L. Polk Company, Inc., Publishers	Image pg. A45
1964	Joshua Ellis	R. L. Polk Co., Inc., Publishers	Image pg. A53
	Lewis Andrew	R. L. Polk Co., Inc., Publishers	Image pg. A53
	rear Adams John	R. L. Polk Co., Inc., Publishers	Image pg. A53
1960	rear Shorter Albert	Polk-Clement Directory Co. Inc.,	Image pg. A61
	Langston Hattie Mrs	Polk-Clement Directory Co. Inc.,	Image pg. A61
	Barnswell Sylvester	Polk-Clement Directory Co. Inc.,	Image pg. A61
	Beasley Jerry	Polk-Clement Directory Co. Inc.,	Image pg. A61
	Mullins Lilie B	Polk-Clement Directory Co. Inc.,	Image pg. A61
1955	Angston Wesley	Polk-Clement Directory Co. Inc.,	Image pg. A67
	Beasley Jerry	Polk-Clement Directory Co. Inc.,	Image pg. A67
	rear Bain John	Polk-Clement Directory Co. Inc.,	Image pg. A67
1950	Klump Justine K Mrs	Polk-Clement Directory Co. Inc.,	Image pg. A76
	Friar Chester R	Polk-Clement Directory Co. Inc.,	Image pg. A76
	Albright Wm F	Polk-Clement Directory Co. Inc.,	Image pg. A76
1946	Klump Justine K Mrs	Polk-Clement Directory Co. Inc.,	Image pg. A83
	Friar Chester R	Polk-Clement Directory Co. Inc.,	Image pg. A83
	Glowihski Edwin W	Polk-Clement Directory Co. Inc.,	Image pg. A83
1940	Klump Geo C	Polk-Clement Directory Co. Inc.,	Image pg. A90
	Friar Chester R	Polk-Clement Directory Co. Inc.,	Image pg. A90
	Phelan John A	Polk-Clement Directory Co. Inc.,	Image pg. A90
1935	Klump Geo C	Polk-Clement Directory Co. Inc.	Image pg. A97
	Friar Chester R	Polk-Clement Directory Co. Inc.	Image pg. A97
	rear Phelan John A	Polk-Clement Directory Co. Inc.	Image pg. A97
1930	Fuller Velina drsmkr	Polk-Clement Directory Co. Inc.,	Image pg. A105
	Lynch Louise Mrs	Polk-Clement Directory Co. Inc.,	Image pg. A105
	Turner Thos C	Polk-Clement Directory Co. Inc.,	Image pg. A105
1925	MILLER Philip T bldg contr	Polk-Clement Directory Co., Publishers	Image pg. A328

FINDINGS

<u>Year</u>	<u>Uses</u>	<u>Source</u>	
1925	Rebhan Oscar E formn h	Polk-Clement Directory Co., Publishers	Image pg. A329
	Riddoch Jas carp h rear	Polk-Clement Directory Co., Publishers	Image pg. A330

367 NORTHAMPTON ST

<u>Year</u>	<u>Uses</u>	<u>Source</u>	
1975	Vacant	R. L. Polk Co.	Image pg. A38
1970	JOINT APPRENTICESHIP PROGRAM WHRS DEFENSE LEAGUE	R.L. Polk Company, Inc., Publishers	Image pg. A45
	STATE EMP OFC	R.L. Polk Company, Inc., Publishers	Image pg. A45
1964	Midtown Used Car Lot	R. L. Polk Co., Inc., Publishers	Image pg. A53
1960	Frontier Oil Refining Co Oil Burner Div	Polk-Clement Directory Co. Inc.,	Image pg. A61
1955	Frontier Oil Refining Co Oil Burner Div whse	Polk-Clement Directory Co. Inc.,	Image pg. A67
1950	Frontier Oil Refining Corp Engineering Div whse	Polk-Clement Directory Co. Inc.,	Image pg. A76
1946	Frontier Engineering Corp whse	Polk-Clement Directory Co. Inc.,	Image pg. A83
1940	Frontier Engineering Corp whse	Polk-Clement Directory Co. Inc.,	Image pg. A90

368 NORTHAMPTON ST

<u>Year</u>	<u>Uses</u>	<u>Source</u>	
1992	Vacant 2 Hses	R. L. Polk Co., Publishers	Image pg. A21
1985	Vacant	R. L. Polk Co., Publishers	Image pg. A27
1980	Hagen Deborah	R. L. Polk Co., Publishers	Image pg. A34
	Stokes Harry L	R. L. Polk Co., Publishers	Image pg. A34
1975	Dalka Cecelia	R. L. Polk Co.	Image pg. A38
	Bell Frank	R. L. Polk Co.	Image pg. A38
1970	DALKL CECELIA O	R.L. Polk Company, Inc., Publishers	Image pg. A45
	ALBENASI CHARLES J	R.L. Polk Company, Inc., Publishers	Image pg. A45
1964	Albenasi Chas J	R. L. Polk Co., Inc., Publishers	Image pg. A53
	George John T	R. L. Polk Co., Inc., Publishers	Image pg. A53
1960	Albenasi Chas J	Polk-Clement Directory Co. Inc.,	Image pg. A61
	George John T	Polk-Clement Directory Co. Inc.,	Image pg. A61
1955	Albenasi Chas J	Polk-Clement Directory Co. Inc.,	Image pg. A67
	Wagner Eug F	Polk-Clement Directory Co. Inc.,	Image pg. A67
1950	Albenasi Chas J	Polk-Clement Directory Co. Inc.,	Image pg. A76
	Glowinski Edwin	Polk-Clement Directory Co. Inc.,	Image pg. A76
1946	Hubbell Harry A	Polk-Clement Directory Co. Inc.,	Image pg. A83
	Albenasi Chas J	Polk-Clement Directory Co. Inc.,	Image pg. A83
1940	Albenasi Chas J	Polk-Clement Directory Co. Inc.,	Image pg. A90
	Pfanner Geo J	Polk-Clement Directory Co. Inc.,	Image pg. A90

FINDINGS

<u>Year</u>	<u>Uses</u>	<u>Source</u>	
1935	Albenasi Chas J	Polk-Clement Directory Co. Inc.	Image pg. A97
	Hausknecht Norman	Polk-Clement Directory Co. Inc.	Image pg. A97
1930	Minnick Wm C	Polk-Clement Directory Co. Inc.,	Image pg. A105
	Albenasi Chas J	Polk-Clement Directory Co. Inc.,	Image pg. A105
1925	Albenesi Chas formn h	Polk-Clement Directory Co., Publishers	Image pg. A331
	Neale Wilford D tile str h	Polk-Clement Directory Co., Publishers	Image pg. A332

370 NORTHAMPTON ST

<u>Year</u>	<u>Uses</u>	<u>Source</u>	
1992	Vacant 2 Hses	R. L. Polk Co., Publishers	Image pg. A21
	Vacant	R. L. Polk Co., Publishers	Image pg. A21
1985	Matthews Autrey	R. L. Polk Co., Publishers	Image pg. A27
	Tullis Rufus	R. L. Polk Co., Publishers	Image pg. A27
1980	Matthews Autrey	R. L. Polk Co., Publishers	Image pg. A34
	Merkle Gertrude M Mrs	R. L. Polk Co., Publishers	Image pg. A34
1975	Matthews Autrey	R. L. Polk Co.	Image pg. A38
	Merkle Gertrude Mrs	R. L. Polk Co.	Image pg. A38
1970	MATTHEW AUTREY	R.L. Polk Company, Inc., Publishers	Image pg. A45
	MERKLE GERTRUDE MRS	R.L. Polk Company, Inc., Publishers	Image pg. A45
1964	Stanford Wm P	R. L. Polk Co., Inc., Publishers	Image pg. A53
	Matthews Autrey	R. L. Polk Co., Inc., Publishers	Image pg. A53
	rear Zimnick Ida A Mrs	R. L. Polk Co., Inc., Publishers	Image pg. A53
1960	Salzman Paul G	Polk-Clement Directory Co. Inc.,	Image pg. A61
	Thourling Jean M	Polk-Clement Directory Co. Inc.,	Image pg. A61
	Merkle Gertrude M	Polk-Clement Directory Co. Inc.,	Image pg. A61
	rear Zimnick Ida A Mrs	Polk-Clement Directory Co. Inc.,	Image pg. A61
1955	Merkle Gertrude M Mrs	Polk-Clement Directory Co. Inc.,	Image pg. A67
	Angus Geo G	Polk-Clement Directory Co. Inc.,	Image pg. A67
	rear Zimnick Ida A Mrs	Polk-Clement Directory Co. Inc.,	Image pg. A67
	Riedhammer Estelle Mrs	Polk-Clement Directory Co. Inc.,	Image pg. A67
1950	Riedhammer Matthew M	Polk-Clement Directory Co. Inc.,	Image pg. A76
	Merkle Edw	Polk-Clement Directory Co. Inc.,	Image pg. A76
	Kraus Geo L	Polk-Clement Directory Co. Inc.,	Image pg. A76
	Zimnick Ida A Mrs	Polk-Clement Directory Co. Inc.,	Image pg. A76
1946	Riedhammer Matthew M	Polk-Clement Directory Co. Inc.,	Image pg. A83
	Merkle Edw	Polk-Clement Directory Co. Inc.,	Image pg. A83
	Russell Richd	Polk-Clement Directory Co. Inc.,	Image pg. A83
1940	Mendershauser Anna M Mrs	Polk-Clement Directory Co. Inc.,	Image pg. A90
	Riedhammer Matthew M	Polk-Clement Directory Co. Inc.,	Image pg. A90

FINDINGS

<u>Year</u>	<u>Uses</u>	<u>Source</u>	
1940	Merkle Edw	Polk-Clement Directory Co. Inc.,	Image pg. A90
	Russell Richd O	Polk-Clement Directory Co. Inc.,	Image pg. A90
1935	Menders Norman B	Polk-Clement Directory Co. Inc.	Image pg. A97
	rear Reinhardt Anna Mrs	Polk-Clement Directory Co. Inc.	Image pg. A97
1930	Lassle Theo J dental laboratory	Polk-Clement Directory Co. Inc.,	Image pg. A105
	Mentershausen Anna Mrs	Polk-Clement Directory Co. Inc.,	Image pg. A105
1925	Jas W h	Polk-Clement Directory Co., Publishers	Image pg. A333
	BRADLEY Jas L city police h	Polk-Clement Directory Co., Publishers	Image pg. A333
	BRADLEY Jos W jr police r	Polk-Clement Directory Co., Publishers	Image pg. A333
	BRADLEY Kath A cashr r	Polk-Clement Directory Co., Publishers	Image pg. A333
	BRADLEY Marie sisldy Fields r	Polk-Clement Directory Co., Publishers	Image pg. A333
	MALONE Jas J police h rear	Polk-Clement Directory Co., Publishers	Image pg. A334
	BRADLEY Jas L city police h	Polk-Clement Directory Co., Publishers	Image pg. A333

Northampton St

371 Northampton St

<u>Year</u>	<u>Uses</u>	<u>Source</u>
2010	NORTHAMPTON COMMUNICATIONS	EDR Digital Archive
	NORTHAMPTON COMMUNICATIONS	EDR Digital Archive

NORTHAMPTON ST

371 NORTHAMPTON ST

<u>Year</u>	<u>Uses</u>	<u>Source</u>	
2008	taxicabs & transportation serv	Polk City Directories	Image pg. A4
	COLD SPRING AUTOMOTIVE	Polk City Directories	Image pg. A4
2001	COLD SPRING AUTOMOTIVE REPAIR taxicabs	EQUIFAX Polk City Directory	Image pg. A10
1992	Cold Spring Taxi Service	R. L. Polk Co., Publishers	Image pg. A21
1985	Northampton Street Coldspring Cab	R. L. Polk Co., Publishers	Image pg. A27
1980	Brownies Northampton Garage Inc	R. L. Polk Co., Publishers	Image pg. A34
	auto repr	R. L. Polk Co., Publishers	Image pg. A34
1975	Brownies Northampton Garage Inc	R. L. Polk Co.	Image pg. A38
	auto repr	R. L. Polk Co.	Image pg. A38
1970	BROWNS NORTHAMPTON STREET GARAGE INC AUTO REPR	R.L. Polk Company, Inc., Publishers	Image pg. A45

FINDINGS

372 NORTHAMPTON ST

<u>Year</u>	<u>Uses</u>	<u>Source</u>	
1992	Hardy Della M Mrs	R. L. Polk Co., Publishers	Image pg. A21
1985	Hardy Wm H	R. L. Polk Co., Publishers	Image pg. A27
1980	Hardy Wm H	R. L. Polk Co., Publishers	Image pg. A34
1975	Hardy Wm H	R. L. Polk Co.	Image pg. A38
1970	HARDY WM H	R.L. Polk Company, Inc., Publishers	Image pg. A45
1964	Mangrum Loretta	R. L. Polk Co., Inc., Publishers	Image pg. A53
1960	Mex Herman C	Polk-Clement Directory Co. Inc.,	Image pg. A61
1955	Mex Herman C	Polk-Clement Directory Co. Inc.,	Image pg. A67
1946	Hansman Earl G	Polk-Clement Directory Co. Inc.,	Image pg. A83
1940	Hansman Earl G	Polk-Clement Directory Co. Inc.,	Image pg. A90
1935	Hansman Chester S	Polk-Clement Directory Co. Inc.	Image pg. A97
1930	Hansiiman Chester	Polk-Clement Directory Co. Inc.,	Image pg. A105
1925	Mc Mae smstrs r	Polk-Clement Directory Co., Publishers	Image pg. A335

373 NORTHAMPTON ST

<u>Year</u>	<u>Uses</u>	<u>Source</u>	
2001	Brown Aungela L	EQUIFAX Polk City Directory	Image pg. A10
1992	Brown Louis	R. L. Polk Co., Publishers	Image pg. A21
	Brown Timothy A	R. L. Polk Co., Publishers	Image pg. A21
1985	Brown Timothy	R. L. Polk Co., Publishers	Image pg. A27
1980	Brown Timothy	R. L. Polk Co., Publishers	Image pg. A34
	Corbett Gerald	R. L. Polk Co., Publishers	Image pg. A34
1975	Vacant	R. L. Polk Co.	Image pg. A38
	Vacant	R. L. Polk Co.	Image pg. A38
1970	GRANDITS JOSEPH	R.L. Polk Company, Inc., Publishers	Image pg. A45
1964	Grandits Jos	R. L. Polk Co., Inc., Publishers	Image pg. A53
1960	Grandits Jos	Polk-Clement Directory Co. Inc.,	Image pg. A61
1955	Grandits Jos	Polk-Clement Directory Co. Inc.,	Image pg. A67
1950	Haller Jacob C	Polk-Clement Directory Co. Inc.,	Image pg. A76
	Grandits Jos	Polk-Clement Directory Co. Inc.,	Image pg. A76
1946	Haller Jacob C	Polk-Clement Directory Co. Inc.,	Image pg. A83
	Heckler Geo	Polk-Clement Directory Co. Inc.,	Image pg. A83
1940	Hanson Lewis F	Polk-Clement Directory Co. Inc.,	Image pg. A90
	Haller Jacob C	Polk-Clement Directory Co. Inc.,	Image pg. A90
1935	Fayfield Geo G	Polk-Clement Directory Co. Inc.	Image pg. A97
	Haller Jacob C	Polk-Clement Directory Co. Inc.	Image pg. A97
1930	Fayfield Geo G real est	Polk-Clement Directory Co. Inc.,	Image pg. A105
	Haller Jacob	Polk-Clement Directory Co. Inc.,	Image pg. A105

FINDINGS

<u>Year</u>	<u>Uses</u>	<u>Source</u>	
1925	Fayfield Geo h	Polk-Clement Directory Co., Publishers	Image pg. A336

374 NORTHAMPTON ST

<u>Year</u>	<u>Uses</u>	<u>Source</u>	
1992	Scales Juanita	R. L. Polk Co., Publishers	Image pg. A21
1985	No Return	R. L. Polk Co., Publishers	Image pg. A27
1980	Lewis Walter W	R. L. Polk Co., Publishers	Image pg. A34
	Bennett L	R. L. Polk Co., Publishers	Image pg. A34
1975	Scales Arth	R. L. Polk Co.	Image pg. A38
	Bennett L	R. L. Polk Co.	Image pg. A38
1970	MORRIS HASKEL	R.L. Polk Company, Inc., Publishers	Image pg. A45
	HENDERSON SMILEY	R.L. Polk Company, Inc., Publishers	Image pg. A45
1964	Brown Jerry	R. L. Polk Co., Inc., Publishers	Image pg. A53
	Parks Jos C	R. L. Polk Co., Inc., Publishers	Image pg. A53
1960	Marissitte Creolo	Polk-Clement Directory Co. Inc.,	Image pg. A61
	Mangrum Loretta Mrs	Polk-Clement Directory Co. Inc.,	Image pg. A61
1955	Dolan Martin R	Polk-Clement Directory Co. Inc.,	Image pg. A67
	Mongraw Marcella	Polk-Clement Directory Co. Inc.,	Image pg. A67
1950	Craik Bertha P Mrs	Polk-Clement Directory Co. Inc.,	Image pg. A76
	Dietz Wm E	Polk-Clement Directory Co. Inc.,	Image pg. A76
	Thurn Roy J	Polk-Clement Directory Co. Inc.,	Image pg. A76
1946	Craik Bertha P Mrs	Polk-Clement Directory Co. Inc.,	Image pg. A83
	Dietz Wm E	Polk-Clement Directory Co. Inc.,	Image pg. A83
1940	Lowe Blanche Mrs	Polk-Clement Directory Co. Inc.,	Image pg. A90
	Craik Bertha Mrs	Polk-Clement Directory Co. Inc.,	Image pg. A90
	Kiehl Leslie	Polk-Clement Directory Co. Inc.,	Image pg. A90
1935	Zanger Edw O	Polk-Clement Directory Co. Inc.	Image pg. A97
	Neidel Curt	Polk-Clement Directory Co. Inc.	Image pg. A97
	rear Lowe Blanche Mrs	Polk-Clement Directory Co. Inc.	Image pg. A97
1930	Car Denter Wm C	Polk-Clement Directory Co. Inc.,	Image pg. A105
	Reichlin Frank T	Polk-Clement Directory Co. Inc.,	Image pg. A105
	Karlsen Harold	Polk-Clement Directory Co. Inc.,	Image pg. A105
1925	Drayer Emerson carp h	Polk-Clement Directory Co., Publishers	Image pg. A337
	Vanderbush Frank B elk r	Polk-Clement Directory Co., Publishers	Image pg. A338
	Vanderbush Wm chauf Walbridge & Co h	Polk-Clement Directory Co., Publishers	Image pg. A338

376 NORTHAMPTON ST

<u>Year</u>	<u>Uses</u>	<u>Source</u>	
2008	No Current Listing	Polk City Directories	Image pg. A4

FINDINGS

<u>Year</u>	<u>Uses</u>	<u>Source</u>	
2001	1 Lowe Rose A	EQUIFAX Polk City Directory	Image pg. A10
	Lowe Karen D	EQUIFAX Polk City Directory	Image pg. A10
1992	Lowe Karen	R. L. Polk Co., Publishers	Image pg. A21
	Lowe Walter B	R. L. Polk Co., Publishers	Image pg. A21
1985	Lowe Karen	R. L. Polk Co., Publishers	Image pg. A27
	Lowe Walter	R. L. Polk Co., Publishers	Image pg. A27
1980	Lowe Karen	R. L. Polk Co., Publishers	Image pg. A34
	Lowe Walter	R. L. Polk Co., Publishers	Image pg. A34
1975	Lowe Walter B	R. L. Polk Co.	Image pg. A38
	Thomas Julia	R. L. Polk Co.	Image pg. A38
1970	LOWE WALTER B	R.L. Polk Company, Inc., Publishers	Image pg. A45
	THOMAS JULIA MRS	R.L. Polk Company, Inc., Publishers	Image pg. A45
1964	Lowe Walter B	R. L. Polk Co., Inc., Publishers	Image pg. A53
	Pugh Florence Mrs	R. L. Polk Co., Inc., Publishers	Image pg. A53
1960	Lowe Walter B	Polk-Clement Directory Co. Inc.,	Image pg. A61
	Bailey Chas H	Polk-Clement Directory Co. Inc.,	Image pg. A61
1955	Lowe Walter B	Polk-Clement Directory Co. Inc.,	Image pg. A67
	Bailey Chas H	Polk-Clement Directory Co. Inc.,	Image pg. A67
1950	Miller Mary A Mrs	Polk-Clement Directory Co. Inc.,	Image pg. A76
	Kieffer Anthony E	Polk-Clement Directory Co. Inc.,	Image pg. A76
1946	Miller Mary A Mrs	Polk-Clement Directory Co. Inc.,	Image pg. A83
	Kieffer Anthony E	Polk-Clement Directory Co. Inc.,	Image pg. A83
1940	Miller Mary A Mrs	Polk-Clement Directory Co. Inc.,	Image pg. A90
	Kieffer Anthony E	Polk-Clement Directory Co. Inc.,	Image pg. A90
1935	Miller Mary A Mrs	Polk-Clement Directory Co. Inc.	Image pg. A97
	Miller Mary M Mrs	Polk-Clement Directory Co. Inc.	Image pg. A97
	Kieffer Anthony E	Polk-Clement Directory Co. Inc.	Image pg. A97
1930	Miller Mary M Mrs	Polk-Clement Directory Co. Inc.,	Image pg. A105
	Kieffer Anthony E	Polk-Clement Directory Co. Inc.,	Image pg. A105
	Miller Henry M	Polk-Clement Directory Co. Inc.,	Image pg. A105
1925	MILLER Henry L statement elk Community South Side Nati Bank r	Polk-Clement Directory Co., Publishers	Image pg. A339
	Miller Margt r	Polk-Clement Directory Co., Publishers	Image pg. A340
	MILLER Mary F r	Polk-Clement Directory Co., Publishers	Image pg. A341
	Mary M wid Henry M r	Polk-Clement Directory Co., Publishers	Image pg. A341

377 NORTHAMPTON ST

<u>Year</u>	<u>Uses</u>	<u>Source</u>	
2001	Gonzalez Leonard M	EQUIFAX Polk City Directory	Image pg. A10

FINDINGS

<u>Year</u>	<u>Uses</u>	<u>Source</u>	
2001	Gonzalez Charlotte D	EQUIFAX Polk City Directory	Image pg. A10
1992	Vacant	R. L. Polk Co., Publishers	Image pg. A21
1985	Reeves Freddie E	R. L. Polk Co., Publishers	Image pg. A27
1980	Lamar Fannie	R. L. Polk Co., Publishers	Image pg. A34
1975	Higgs	R. L. Polk Co.	Image pg. A38
	Mosley Geraldine Mrs	R. L. Polk Co.	Image pg. A38
1970	SINGLETARY MARION MRS	R.L. Polk Company, Inc., Publishers	Image pg. A45
1964	Jones Geraldine	R. L. Polk Co., Inc., Publishers	Image pg. A53
1960	Tanner Wm	Polk-Clement Directory Co. Inc.,	Image pg. A61
	Armstrong Lucy W Mrs	Polk-Clement Directory Co. Inc.,	Image pg. A61
	Jones Jas	Polk-Clement Directory Co. Inc.,	Image pg. A61
1955	Schraft Florence M	Polk-Clement Directory Co. Inc.,	Image pg. A67
	Schraft Frank W	Polk-Clement Directory Co. Inc.,	Image pg. A67
1950	Schraft Frank W	Polk-Clement Directory Co. Inc.,	Image pg. A76
	Schraft Florence M	Polk-Clement Directory Co. Inc.,	Image pg. A76
1946	Schraft Frank W	Polk-Clement Directory Co. Inc.,	Image pg. A83
	Schraft Florence M	Polk-Clement Directory Co. Inc.,	Image pg. A83
	Bazin Paul A	Polk-Clement Directory Co. Inc.,	Image pg. A83
1940	Gebensleben Carl	Polk-Clement Directory Co. Inc.,	Image pg. A90
	Brusky Helen Mrs	Polk-Clement Directory Co. Inc.,	Image pg. A90
	Schraft Florence M Mrs	Polk-Clement Directory Co. Inc.,	Image pg. A90
1935	Schraft Walter A oil burners	Polk-Clement Directory Co. Inc.	Image pg. A97
	Gebensleben Carl	Polk-Clement Directory Co. Inc.	Image pg. A97
1930	Schraft Eva Mrs	Polk-Clement Directory Co. Inc.,	Image pg. A105
	Tomosett Walter M	Polk-Clement Directory Co. Inc.,	Image pg. A105
1925	CAMPBELL Augustus A body bldr Buffalo Body Corp h	Polk-Clement Directory Co., Publishers	Image pg. A342
	CAMPBELL Cath wid Augustus h	Polk-Clement Directory Co., Publishers	Image pg. A342
	CAMPBELL Mary r	Polk-Clement Directory Co., Publishers	Image pg. A343
	CAMPBELL Theo welder r	Polk-Clement Directory Co., Publishers	Image pg. A344
	Schraft Eva wid Fred h	Polk-Clement Directory Co., Publishers	Image pg. A345
	Schraft Walter A electn r	Polk-Clement Directory Co., Publishers	Image pg. A345

378 NORTHAMPTON ST

<u>Year</u>	<u>Uses</u>	<u>Source</u>	
2001	Not Verified	EQUIFAX Polk City Directory	Image pg. A10
1992	Vacant	R. L. Polk Co., Publishers	Image pg. A21
1985	Vacant	R. L. Polk Co., Publishers	Image pg. A27
1980	Aja Genaro	R. L. Polk Co., Publishers	Image pg. A34

FINDINGS

<u>Year</u>	<u>Uses</u>	<u>Source</u>	
1975	Aja Genaro	R. L. Polk Co.	Image pg. A38
1970	AJA GENARO	R.L. Polk Company, Inc., Publishers	Image pg. A45
1964	Aja Genaro	R. L. Polk Co., Inc., Publishers	Image pg. A53
1960	Aja Genaro	Polk-Clement Directory Co. Inc.,	Image pg. A61
1955	Aja Genaro	Polk-Clement Directory Co. Inc.,	Image pg. A67
1950	Lyth Byron F jr	Polk-Clement Directory Co. Inc.,	Image pg. A76
1946	Amlinger Roland J	Polk-Clement Directory Co. Inc.,	Image pg. A83
1940	Muckenhern Frank J	Polk-Clement Directory Co. Inc.,	Image pg. A90
1935	Riter Warren C	Polk-Clement Directory Co. Inc.	Image pg. A97
1930	Keller Rudolbh	Polk-Clement Directory Co. Inc.,	Image pg. A105

379 NORTHAMPTON ST

<u>Year</u>	<u>Uses</u>	<u>Source</u>	
1964	Merkle Gertrude M	R. L. Polk Co., Inc., Publishers	Image pg. A53

380 NORTHAMPTON ST

<u>Year</u>	<u>Uses</u>	<u>Source</u>	
2008	Fisher Calieb J	Polk City Directories	Image pg. A4
	Fisher Hazel B	Polk City Directories	Image pg. A4
2001	Fisher Hazel	EQUIFAX Polk City Directory	Image pg. A10
1992	Fisher Hazel B Mrs	R. L. Polk Co., Publishers	Image pg. A21
1985	Fisher Hazel Mrs	R. L. Polk Co., Publishers	Image pg. A27
1980	Fisher Hazel Mrs	R. L. Polk Co., Publishers	Image pg. A34
1975	Fisher Hazel Mrs	R. L. Polk Co.	Image pg. A38
1970	FISHER HAZEL MRS	R.L. Polk Company, Inc., Publishers	Image pg. A45
1964	Fisher Hazel Mrs	R. L. Polk Co., Inc., Publishers	Image pg. A53
1960	Fisher Hazel	Polk-Clement Directory Co. Inc.,	Image pg. A61
1955	Kraengel Aug E	Polk-Clement Directory Co. Inc.,	Image pg. A67
1950	Kraengel Aug E	Polk-Clement Directory Co. Inc.,	Image pg. A76
1946	Kraengel Aug E	Polk-Clement Directory Co. Inc.,	Image pg. A83
1940	Kraengel Aug E	Polk-Clement Directory Co. Inc.,	Image pg. A90
1935	Kraengel Aug E	Polk-Clement Directory Co. Inc.	Image pg. A97
1930	Kraengel Aug E	Polk-Clement Directory Co. Inc.,	Image pg. A105

382 NORTHAMPTON ST

<u>Year</u>	<u>Uses</u>	<u>Source</u>	
1950	Hansman Earl G	Polk-Clement Directory Co. Inc.,	Image pg. A76

FINDINGS

387 NORTHAMPTON ST

<u>Year</u>	<u>Uses</u>	<u>Source</u>	
2008	Patterson Annie M	Polk City Directories	Image pg. A4
	Patterson Leon Z	Polk City Directories	Image pg. A4
2001	Harrington Glenda C	EQUIFAX Polk City Directory	Image pg. A10
	Pyles Andrew	EQUIFAX Polk City Directory	Image pg. A10
	Lumpkin Mae	EQUIFAX Polk City Directory	Image pg. A10
1992	Lumpkin Napoleon	R. L. Polk Co., Publishers	Image pg. A21
	Pyles Andrew	R. L. Polk Co., Publishers	Image pg. A21
1985	Lumpkin Napoleon	R. L. Polk Co., Publishers	Image pg. A27
	Pyles Andrew	R. L. Polk Co., Publishers	Image pg. A27
1980	Lumpkin Napoleon	R. L. Polk Co., Publishers	Image pg. A34
	Pyles Andrew	R. L. Polk Co., Publishers	Image pg. A34
1975	Lumpkin Napoleon	R. L. Polk Co.	Image pg. A38
	Pyles Andrew	R. L. Polk Co.	Image pg. A38
1970	LUMPKIN NAPOLEON	R.L. Polk Company, Inc., Publishers	Image pg. A45
1964	Nesbitt Barbara	R. L. Polk Co., Inc., Publishers	Image pg. A53
	Lumpkin Napoleon	R. L. Polk Co., Inc., Publishers	Image pg. A53
1960	Lumpkin Napoleon	Polk-Clement Directory Co. Inc.,	Image pg. A61
	Stith Richd	Polk-Clement Directory Co. Inc.,	Image pg. A61
	Shanahan Wm J	Polk-Clement Directory Co. Inc.,	Image pg. A61
1955	Griffin Donald L	Polk-Clement Directory Co. Inc.,	Image pg. A67
	Kushman Louis Mrs	Polk-Clement Directory Co. Inc.,	Image pg. A67
1950	Griffin Donald L	Polk-Clement Directory Co. Inc.,	Image pg. A76
	Kushman Michl	Polk-Clement Directory Co. Inc.,	Image pg. A76
1946	Hughes Jas M	Polk-Clement Directory Co. Inc.,	Image pg. A83
	Spring Geo C	Polk-Clement Directory Co. Inc.,	Image pg. A83
1940	Duge Winnie Mrs	Polk-Clement Directory Co. Inc.,	Image pg. A90
	Spring Geo C	Polk-Clement Directory Co. Inc.,	Image pg. A90
1935	Duge Chas	Polk-Clement Directory Co. Inc.	Image pg. A97
	Spring Geo C	Polk-Clement Directory Co. Inc.	Image pg. A97
1930	Duge Chas	Polk-Clement Directory Co. Inc.,	Image pg. A105
	Spring Geo	Polk-Clement Directory Co. Inc.,	Image pg. A105
1925	Spring Geo C litho h	Polk-Clement Directory Co., Publishers	Image pg. A346

390 NORTHAMPTON ST

<u>Year</u>	<u>Uses</u>	<u>Source</u>	
2008	No Current Listing	Polk City Directories	Image pg. A4
2001	Mc Gee V	EQUIFAX Polk City Directory	Image pg. A10
1992	Mc Gee Verna E Mrs	R. L. Polk Co., Publishers	Image pg. A21

FINDINGS

<u>Year</u>	<u>Uses</u>	<u>Source</u>	
1985	Beasley Irene Mrs	R. L. Polk Co., Publishers	Image pg. A27
1980	Beasley Irene Mrs	R. L. Polk Co., Publishers	Image pg. A34
1975	Beasley Irene Mrs	R. L. Polk Co.	Image pg. A38
1970	BEASLEY IRENE MRS	R.L. Polk Company, Inc., Publishers	Image pg. A45
1964	Beasley Jerry	R. L. Polk Co., Inc., Publishers	Image pg. A53
1960	Guidi Frank	Polk-Clement Directory Co. Inc.,	Image pg. A61
1955	Guidi Frank	Polk-Clement Directory Co. Inc.,	Image pg. A67
1950	Guidi Frank	Polk-Clement Directory Co. Inc.,	Image pg. A76
1946	Guidi Frank	Polk-Clement Directory Co. Inc.,	Image pg. A83
1940	Guidi Frank	Polk-Clement Directory Co. Inc.,	Image pg. A90
1935	Guidi Frank	Polk-Clement Directory Co. Inc.	Image pg. A97
1930	Guidi Frank	Polk-Clement Directory Co. Inc.,	Image pg. A105
1925	Burkard Albert brkmn r	Polk-Clement Directory Co., Publishers	Image pg. A347
	Burkard Eliz wid Edw h	Polk-Clement Directory Co., Publishers	Image pg. A347
	Burkard Geo E lab r	Polk-Clement Directory Co., Publishers	Image pg. A347

391 NORTHAMPTON ST

<u>Year</u>	<u>Uses</u>	<u>Source</u>	
2008	0 Grant Katherine	Polk City Directories	Image pg. A4
2001	Marshall Viola	EQUIFAX Polk City Directory	Image pg. A10
	Marshall Cardozia C Jr	EQUIFAX Polk City Directory	Image pg. A10
1992	Marshall Cardozia	R. L. Polk Co., Publishers	Image pg. A21
1985	Marshall Cardozia	R. L. Polk Co., Publishers	Image pg. A27
1980	Marshall Cardozia	R. L. Polk Co., Publishers	Image pg. A34
	Marshall Thelma	R. L. Polk Co., Publishers	Image pg. A34
1975	Marshall Cardozia D	R. L. Polk Co.	Image pg. A38
	Vacant	R. L. Polk Co.	Image pg. A38
1970	MARSHALL CARDOZIA	R.L. Polk Company, Inc., Publishers	Image pg. A45
	HOLLAND LINDA V	R.L. Polk Company, Inc., Publishers	Image pg. A45
1964	Marshall Cardozia	R. L. Polk Co., Inc., Publishers	Image pg. A53
1960	Marshall Cardozia	Polk-Clement Directory Co. Inc.,	Image pg. A61
	Barber Correllis	Polk-Clement Directory Co. Inc.,	Image pg. A61
1955	Marshall Cardozia	Polk-Clement Directory Co. Inc.,	Image pg. A67
	rear Barber Arth	Polk-Clement Directory Co. Inc.,	Image pg. A67
1950	Evans Cath M Mrs	Polk-Clement Directory Co. Inc.,	Image pg. A76
	Glasgow Mary Mrs	Polk-Clement Directory Co. Inc.,	Image pg. A76
	Heckler Geo	Polk-Clement Directory Co. Inc.,	Image pg. A76
1946	Evans Cath M Mrs	Polk-Clement Directory Co. Inc.,	Image pg. A83
	Glasgow Mary Mrs	Polk-Clement Directory Co. Inc.,	Image pg. A83

FINDINGS

<u>Year</u>	<u>Uses</u>	<u>Source</u>	
1946	Stearns Chas A	Polk-Clement Directory Co. Inc.,	Image pg. A83
1940	Evans Fred	Polk-Clement Directory Co. Inc.,	Image pg. A90
1935	Evans Mary Mrs	Polk-Clement Directory Co. Inc.	Image pg. A97
	Lang Carl	Polk-Clement Directory Co. Inc.	Image pg. A97
1930	Evans Mary Mrs	Polk-Clement Directory Co. Inc.,	Image pg. A105
	Evans Fred	Polk-Clement Directory Co. Inc.,	Image pg. A105
1925	MARSHALL Wm slsmn h	Polk-Clement Directory Co., Publishers	Image pg. A350
	EVANS Fredk carp r	Polk-Clement Directory Co., Publishers	Image pg. A348
	EVANS Mary wid John h	Polk-Clement Directory Co., Publishers	Image pg. A349

392 NORTHAMPTON ST

<u>Year</u>	<u>Uses</u>	<u>Source</u>	
1975	Harris Dorothy Mrs	R. L. Polk Co.	Image pg. A38
	Vacant	R. L. Polk Co.	Image pg. A38
	Hart Charles P	R. L. Polk Co.	Image pg. A38
1970	HARRIS DOROTHY MRS	R.L. Polk Company, Inc., Publishers	Image pg. A45
	DAVIS HENRY	R.L. Polk Company, Inc., Publishers	Image pg. A45
	HART CHARLES P	R.L. Polk Company, Inc., Publishers	Image pg. A45
	MOORE CHARLIE	R.L. Polk Company, Inc., Publishers	Image pg. A45
1964	Harris Dorothy Mrs	R. L. Polk Co., Inc., Publishers	Image pg. A53
	Moore Charlie	R. L. Polk Co., Inc., Publishers	Image pg. A53
	rear Hart Chas P	R. L. Polk Co., Inc., Publishers	Image pg. A53
1960	Harris Vannie T	Polk-Clement Directory Co. Inc.,	Image pg. A61
	Harris Geo T	Polk-Clement Directory Co. Inc.,	Image pg. A61
	Rector Elaine	Polk-Clement Directory Co. Inc.,	Image pg. A61
1955	Harris Vannie T	Polk-Clement Directory Co. Inc.,	Image pg. A67
	Steen Wm	Polk-Clement Directory Co. Inc.,	Image pg. A67
	rear McCloud Chester	Polk-Clement Directory Co. Inc.,	Image pg. A67
1950	Pellnat Otto A	Polk-Clement Directory Co. Inc.,	Image pg. A76
	Teresi Jos V	Polk-Clement Directory Co. Inc.,	Image pg. A76
	Hawkins Russell W	Polk-Clement Directory Co. Inc.,	Image pg. A76
	Zaffram Peter	Polk-Clement Directory Co. Inc.,	Image pg. A76
1946	Pratico Lawrence F	Polk-Clement Directory Co. Inc.,	Image pg. A83
	Pellnat Otto A	Polk-Clement Directory Co. Inc.,	Image pg. A83
	Zaffram Louis	Polk-Clement Directory Co. Inc.,	Image pg. A83
	Boswell Jerome C	Polk-Clement Directory Co. Inc.,	Image pg. A83
1940	Manfreda Vito	Polk-Clement Directory Co. Inc.,	Image pg. A90
	Barnes Walter L	Polk-Clement Directory Co. Inc.,	Image pg. A90
	Ackerman Alberta M Mrs	Polk-Clement Directory Co. Inc.,	Image pg. A90

FINDINGS

<u>Year</u>	<u>Uses</u>	<u>Source</u>	
1940	Liebig Adolph	Polk-Clement Directory Co. Inc.,	Image pg. A90
1935	Kennedy Francis H	Polk-Clement Directory Co. Inc.	Image pg. A97
	Manfreda Vito	Polk-Clement Directory Co. Inc.	Image pg. A97
	rear Ackerman Alberta M Mrs	Polk-Clement Directory Co. Inc.	Image pg. A97
1930	Girous Frank	Polk-Clement Directory Co. Inc.,	Image pg. A105
	Ressel Frank	Polk-Clement Directory Co. Inc.,	Image pg. A105
	Vacant	Polk-Clement Directory Co. Inc.,	Image pg. A105
1925	Garrett Margt elk h rear	Polk-Clement Directory Co., Publishers	Image pg. A351
	Kimball Cleaver H ship elk Intl Harv Co of Am r	Polk-Clement Directory Co., Publishers	Image pg. A352
	Veiders Alphonse lab h rear	Polk-Clement Directory Co., Publishers	Image pg. A353

393 NORTHAMPTON ST

<u>Year</u>	<u>Uses</u>	<u>Source</u>	
2008	Davis Marjorle	Polk City Directories	Image pg. A4
	Davis Lucius C	Polk City Directories	Image pg. A4
2001	Davis Marjorie	EQUIFAX Polk City Directory	Image pg. A10
	Davis Lucius C	EQUIFAX Polk City Directory	Image pg. A10
	Thomas I	EQUIFAX Polk City Directory	Image pg. A10
	2 Not Verified 2 Apts	EQUIFAX Polk City Directory	Image pg. A10
1992	Davis Marjorie Mrs	R. L. Polk Co., Publishers	Image pg. A21
	Mc Collum Donna	R. L. Polk Co., Publishers	Image pg. A21
1985	Mc Cullam Donna Mrs	R. L. Polk Co., Publishers	Image pg. A27
	Davis Marjorie Mrs	R. L. Polk Co., Publishers	Image pg. A27
1980	Gabriel Chester A	R. L. Polk Co., Publishers	Image pg. A34
	Davis Maijorie Mrs	R. L. Polk Co., Publishers	Image pg. A34
1975	Gabriel Chester A	R. L. Polk Co.	Image pg. A38
	Davis Marjorie Mrs	R. L. Polk Co.	Image pg. A38
1970	DAVIS MARJORIE MRS	R.L. Polk Company, Inc., Publishers	Image pg. A45
	GABRIEL CHESTER A	R.L. Polk Company, Inc., Publishers	Image pg. A45
1964	Gabriel Chester A	R. L. Polk Co., Inc., Publishers	Image pg. A53
	Davis Lucius C	R. L. Polk Co., Inc., Publishers	Image pg. A53
1960	Gabriel Chester	Polk-Clement Directory Co. Inc.,	Image pg. A61
	Davis Lucoius	Polk-Clement Directory Co. Inc.,	Image pg. A61
1955	Gabriel Chester	Polk-Clement Directory Co. Inc.,	Image pg. A67
	Davis Lucious	Polk-Clement Directory Co. Inc.,	Image pg. A67
1950	Besser Jos J	Polk-Clement Directory Co. Inc.,	Image pg. A76
	Trapper Henry J	Polk-Clement Directory Co. Inc.,	Image pg. A76
1946	Besser Jos J	Polk-Clement Directory Co. Inc.,	Image pg. A83

FINDINGS

<u>Year</u>	<u>Uses</u>	<u>Source</u>	
1946	Trapper Henry	Polk-Clement Directory Co. Inc.,	Image pg. A83
1940	Gombert Frank P	Polk-Clement Directory Co. Inc.,	Image pg. A90
	Goodman Jacob bldg contr	Polk-Clement Directory Co. Inc.,	Image pg. A90
1935	Gombert Frank P	Polk-Clement Directory Co. Inc.	Image pg. A97
	Schmitt Alex	Polk-Clement Directory Co. Inc.	Image pg. A97
1930	Philli Dpe Fred J Dntr	Polk-Clement Directory Co. Inc.,	Image pg. A105
	Gombert Frank	Polk-Clement Directory Co. Inc.,	Image pg. A105
	Laloz Adolph	Polk-Clement Directory Co. Inc.,	Image pg. A105
1925	Gittere Jos pntr r	Polk-Clement Directory Co., Publishers	Image pg. A354
	Gombert Frank D metalwkr r	Polk-Clement Directory Co., Publishers	Image pg. A355
	WILSON Clarence W pntr h	Polk-Clement Directory Co., Publishers	Image pg. A356

394 NORTHAMPTON ST

<u>Year</u>	<u>Uses</u>	<u>Source</u>	
1930	Vacant	Polk-Clement Directory Co. Inc.,	Image pg. A105

395 NORTHAMPTON ST

<u>Year</u>	<u>Uses</u>	<u>Source</u>	
2008	No Current Listing	Polk City Directories	Image pg. A4
2001	Johnson C	EQUIFAX Polk City Directory	Image pg. A10
1992	Haynes James E	R. L. Polk Co., Publishers	Image pg. A21
1985	Daniels Reginald	R. L. Polk Co., Publishers	Image pg. A27
1980	Rummel Eliz	R. L. Polk Co., Publishers	Image pg. A34
1975	Rummel Eliz	R. L. Polk Co.	Image pg. A38
1970	RUMMEL ELIZ	R.L. Polk Company, Inc., Publishers	Image pg. A45
1964	Rummel Eliz	R. L. Polk Co., Inc., Publishers	Image pg. A53
1960	Rummel Betty	Polk-Clement Directory Co. Inc.,	Image pg. A61
1955	Rummel Betty	Polk-Clement Directory Co. Inc.,	Image pg. A67
1950	Rummell Effie E	Polk-Clement Directory Co. Inc.,	Image pg. A76
1946	Rummell Effie	Polk-Clement Directory Co. Inc.,	Image pg. A83
1940	Rummel Eva	Polk-Clement Directory Co. Inc.,	Image pg. A90
1935	Rummel Eva	Polk-Clement Directory Co. Inc.	Image pg. A97
1930	Rummel Kath Mrs	Polk-Clement Directory Co. Inc.,	Image pg. A105
1925	Rummel Effie E clk Intl By Co r	Polk-Clement Directory Co., Publishers	Image pg. A357
	Rummel Kath wid Geo h	Polk-Clement Directory Co., Publishers	Image pg. A357
	RUMMELL Eliz elev opr r	Polk-Clement Directory Co., Publishers	Image pg. A358

FINDINGS

396 NORTHAMPTON ST

<u>Year</u>	<u>Uses</u>	<u>Source</u>	
1992	Vacant	R. L. Polk Co., Publishers	Image pg. A21
1985	Vacant	R. L. Polk Co., Publishers	Image pg. A27
1980	Terry John	R. L. Polk Co., Publishers	Image pg. A34
1975	Lewis Geo R Jr	R. L. Polk Co.	Image pg. A38
1970	LEWIS GEO R JR	R.L. Polk Company, Inc., Publishers	Image pg. A45
1964	Lewis Geo R	R. L. Polk Co., Inc., Publishers	Image pg. A53
1960	Moeckel Edmund J Rev	Polk-Clement Directory Co. Inc.,	Image pg. A61
1955	McKnight Henry Rev	Polk-Clement Directory Co. Inc.,	Image pg. A67
1950	Bosch Herbert A Rev	Polk-Clement Directory Co. Inc.,	Image pg. A76
1946	Bosch Herbert A Rev	Polk-Clement Directory Co. Inc.,	Image pg. A83
1940	Bosch Herbert A Rev	Polk-Clement Directory Co. Inc.,	Image pg. A90
1935	Bosch Herbert A Rev	Polk-Clement Directory Co. Inc.	Image pg. A97
1930	Bosch Herbert A Rev	Polk-Clement Directory Co. Inc.,	Image pg. A105
1925	Drach Wm C Rev pastor Concordia Evang Luth Ch h	Polk-Clement Directory Co., Publishers	Image pg. A359
	Reiss Mary housekpr	Polk-Clement Directory Co., Publishers	Image pg. A360

398 NORTHAMPTON ST

<u>Year</u>	<u>Uses</u>	<u>Source</u>	
1960	Concordia Evangelical Lutheran Church	Polk-Clement Directory Co. Inc.,	Image pg. A61
1930	398 404 Concordia Evang Lutfeian	Polk-Clement Directory Co. Inc.,	Image pg. A105
1925	C Drach pastor	Polk-Clement Directory Co., Publishers	Image pg. A361

399 NORTHAMPTON ST

<u>Year</u>	<u>Uses</u>	<u>Source</u>	
2008	Grier Andrew M ie A	Polk City Directories	Image pg. A4
	Grier Brenda B	Polk City Directories	Image pg. A4
1992	Nix Murphy	R. L. Polk Co., Publishers	Image pg. A21
1985	Nix Murphy Mrs	R. L. Polk Co., Publishers	Image pg. A27
1980	Nix Charlene V Mrs	R. L. Polk Co., Publishers	Image pg. A34
1975	Nix Charlene V Mrs	R. L. Polk Co.	Image pg. A38
1970	NIX MURPHY	R.L. Polk Company, Inc., Publishers	Image pg. A45
1964	Nix Murphy	R. L. Polk Co., Inc., Publishers	Image pg. A53
1960	Nix Murphy	Polk-Clement Directory Co. Inc.,	Image pg. A61
1955	Nix Murphy	Polk-Clement Directory Co. Inc.,	Image pg. A67
1950	Davis Allen L	Polk-Clement Directory Co. Inc.,	Image pg. A76
1946	Davis Allen L	Polk-Clement Directory Co. Inc.,	Image pg. A83
1940	Shreder Julius A	Polk-Clement Directory Co. Inc.,	Image pg. A90

FINDINGS

<u>Year</u>	<u>Uses</u>	<u>Source</u>	
1935	Shreder Julius A	Polk-Clement Directory Co. Inc.	Image pg. A97
1930	Shrader Julius A O	Polk-Clement Directory Co. Inc.,	Image pg. A105

Northampton St

400 Northampton St

<u>Year</u>	<u>Uses</u>	<u>Source</u>
2014	MOUNT MRIA MSSIONARY BAPTST CH	EDR Digital Archive
	MOUNT MRIA MSSIONARY BAPTST CH	EDR Digital Archive
2010	MOUNT MRIA MSSIONARY BAPTST CH	EDR Digital Archive
	MOUNT MRIA MSSIONARY BAPTST CH	EDR Digital Archive

NORTHAMPTON ST

400 NORTHAMPTON ST

<u>Year</u>	<u>Uses</u>	<u>Source</u>	
2008	churches	Polk City Directories	Image pg. A4
	MT MORIAH BAPTIST CHURCH	Polk City Directories	Image pg. A4
2001	MOUNT CALVARY HOLY CHURCH	EQUIFAX Polk City Directory	Image pg. A10
1992	Concordia Evangelical Lutheran Church	R. L. Polk Co., Publishers	Image pg. A21
1985	Concordia Evangelical Lutheran Church	R. L. Polk Co., Publishers	Image pg. A27
1980	Church	R. L. Polk Co., Publishers	Image pg. A34
	Concordia Evangelical Lutheran	R. L. Polk Co., Publishers	Image pg. A34
1975	Church	R. L. Polk Co.	Image pg. A38
	Concordia Evangelical Lutheran	R. L. Polk Co.	Image pg. A38
1970	CONCORDIA EVANGELICAL	R.L. Polk Company, Inc., Publishers	Image pg. A45
	LUTHERAN CHURCH	R.L. Polk Company, Inc., Publishers	Image pg. A45
1964	Corcordia Evangelical Luth Ch	R. L. Polk Co., Inc., Publishers	Image pg. A53
1955	Concordia Evangelical Lutheran Church	Polk-Clement Directory Co. Inc.,	Image pg. A67
1950	Concordia Evangelical Lutheran Church	Polk-Clement Directory Co. Inc.,	Image pg. A76
1946	Concordia Evangelical Lutheran Church	Polk-Clement Directory Co. Inc.,	Image pg. A83
1940	Concordia Evangelical Lutheran Church	Polk-Clement Directory Co. Inc.,	Image pg. A90
1935	Concordia Evangelical Lutheran Church	Polk-Clement Directory Co. Inc.	Image pg. A97

401 NORTHAMPTON ST

<u>Year</u>	<u>Uses</u>	<u>Source</u>	
1985	Hunter Wardell	R. L. Polk Co., Publishers	Image pg. A27
1980	Brown L H	R. L. Polk Co., Publishers	Image pg. A34
1975	Vacant	R. L. Polk Co.	Image pg. A38
	Hunter Wm	R. L. Polk Co.	Image pg. A38

FINDINGS

<u>Year</u>	<u>Uses</u>	<u>Source</u>	
1970	WILLIAMS BERTHA MRS	R.L. Polk Company, Inc., Publishers	Image pg. A45
	LEE VIOLA MRS	R.L. Polk Company, Inc., Publishers	Image pg. A45
1964	Robinson Ethel Mrs	R. L. Polk Co., Inc., Publishers	Image pg. A53
	Lee Viola Mrs	R. L. Polk Co., Inc., Publishers	Image pg. A53
1960	Moore Leslie	Polk-Clement Directory Co. Inc.,	Image pg. A61
	Rushton Cecil	Polk-Clement Directory Co. Inc.,	Image pg. A61
1955	Vacant	Polk-Clement Directory Co. Inc.,	Image pg. A67
1950	Kleindinst Louisa Mrs	Polk-Clement Directory Co. Inc.,	Image pg. A76
	Stright Wm G	Polk-Clement Directory Co. Inc.,	Image pg. A76
1946	Kleindinst Louisa Mrs	Polk-Clement Directory Co. Inc.,	Image pg. A83
	Stright Wm G	Polk-Clement Directory Co. Inc.,	Image pg. A83
1940	Kleindinst Louisa Mrs	Polk-Clement Directory Co. Inc.,	Image pg. A90
	Astfalk John M	Polk-Clement Directory Co. Inc.,	Image pg. A90
1935	Kleindinst Louisa Mrs	Polk-Clement Directory Co. Inc.	Image pg. A97
	Astfalk John M	Polk-Clement Directory Co. Inc.	Image pg. A97
1930	Kleindinst Louisa Mrs	Polk-Clement Directory Co. Inc.,	Image pg. A105
	Astfalk John M	Polk-Clement Directory Co. Inc.,	Image pg. A105
1925	Astfalk John M lieut police D L & W R R r	Polk-Clement Directory Co., Publishers	Image pg. A362

402 NORTHAMPTON ST

<u>Year</u>	<u>Uses</u>	<u>Source</u>	
1960	Concordia Evangelical Lutheran Church	Polk-Clement Directory Co. Inc.,	Image pg. A61

404 NORTHAMPTON ST

<u>Year</u>	<u>Uses</u>	<u>Source</u>	
1955	Concordia Evangelical Lutheran Church	Polk-Clement Directory Co. Inc.,	Image pg. A67
1950	Concordia Evangelical Lutheran Church	Polk-Clement Directory Co. Inc.,	Image pg. A76
1946	Concordia Evangelical Lutheran Church	Polk-Clement Directory Co. Inc.,	Image pg. A83
1940	Concordia Evangelical Lutheran Church	Polk-Clement Directory Co. Inc.,	Image pg. A90
1935	Concordia Evangelical Lutheran Church	Polk-Clement Directory Co. Inc.	Image pg. A97
1930	398 404 Concordia Evang Lutfeian Church	Polk-Clement Directory Co. Inc., Polk-Clement Directory Co. Inc.,	Image pg. A105 Image pg. A105

Northampton St

405 Northampton St

<u>Year</u>	<u>Uses</u>	<u>Source</u>
2010	RAMONA WATSON	EDR Digital Archive
	RAMONA WATSON	EDR Digital Archive

FINDINGS

NORTHAMPTON ST

405 NORTHAMPTON ST

<u>Year</u>	<u>Uses</u>	<u>Source</u>	
2008	Battle Luscenor J	Polk City Directories	Image pg. A4
	Battle Duane 2f	Polk City Directories	Image pg. A4
2001	Franklin Mianna	EQUIFAX Polk City Directory	Image pg. A10
	Franklin Eli J	EQUIFAX Polk City Directory	Image pg. A10
1992	Browning Mark	R. L. Polk Co., Publishers	Image pg. A21
1985	Noble Willis	R. L. Polk Co., Publishers	Image pg. A27
1980	Noble Willis	R. L. Polk Co., Publishers	Image pg. A34
1975	Noble Willis	R. L. Polk Co.	Image pg. A38
	Whoozer Andrew J	R. L. Polk Co.	Image pg. A38
1970	NOBLE WILLIS	R.L. Polk Company, Inc., Publishers	Image pg. A45
	WHOOZER ANDREW J	R.L. Polk Company, Inc., Publishers	Image pg. A45
1964	Noble Willis	R. L. Polk Co., Inc., Publishers	Image pg. A53
	Whoozer Andrew J	R. L. Polk Co., Inc., Publishers	Image pg. A53
1960	Edwards Floyd J	Polk-Clement Directory Co. Inc.,	Image pg. A61
1955	James Edw W	Polk-Clement Directory Co. Inc.,	Image pg. A67
	Edwards Floyd	Polk-Clement Directory Co. Inc.,	Image pg. A67
1950	Brotz Henry J	Polk-Clement Directory Co. Inc.,	Image pg. A76
	Froelich Fred W	Polk-Clement Directory Co. Inc.,	Image pg. A76
1946	Brotz Henry J	Polk-Clement Directory Co. Inc.,	Image pg. A83
	Froelich Fredk W	Polk-Clement Directory Co. Inc.,	Image pg. A83
1940	Brotz Henry J	Polk-Clement Directory Co. Inc.,	Image pg. A90
	Froelich Fredk W	Polk-Clement Directory Co. Inc.,	Image pg. A90
1935	Brotz Henry J	Polk-Clement Directory Co. Inc.	Image pg. A97
	Froelich Fredk W	Polk-Clement Directory Co. Inc.	Image pg. A97
1930	Brotz Henry J	Polk-Clement Directory Co. Inc.,	Image pg. A105
	Milks Harland F	Polk-Clement Directory Co. Inc.,	Image pg. A105
1925	Brotz Gladys C sten Goold Bros r	Polk-Clement Directory Co., Publishers	Image pg. A363
	Brotz Henry J slsmn h	Polk-Clement Directory Co., Publishers	Image pg. A363
	MORGAN John slsmn r	Polk-Clement Directory Co., Publishers	Image pg. A364
	Spang Martha h	Polk-Clement Directory Co., Publishers	Image pg. A365

406 NORTHAMPTON ST

<u>Year</u>	<u>Uses</u>	<u>Source</u>	
1960	Vacant	Polk-Clement Directory Co. Inc.,	Image pg. A61
1955	Green Ernest T	Polk-Clement Directory Co. Inc.,	Image pg. A67
	Manuel Harry	Polk-Clement Directory Co. Inc.,	Image pg. A67

FINDINGS

<u>Year</u>	<u>Uses</u>	<u>Source</u>	
1950	Sciolino Saml C taxi	Polk-Clement Directory Co. Inc.,	Image pg. A76
	Mislin Lester G	Polk-Clement Directory Co. Inc.,	Image pg. A76
1946	Sciolino Saml C	Polk-Clement Directory Co. Inc.,	Image pg. A83
	Mislin Lester G	Polk-Clement Directory Co. Inc.,	Image pg. A83
1940	Maher Raymond A	Polk-Clement Directory Co. Inc.,	Image pg. A90
	Cline Walter W bldg materials	Polk-Clement Directory Co. Inc.,	Image pg. A90
1935	Riedhammer Matthew	Polk-Clement Directory Co. Inc.	Image pg. A97
	DeYot Leslie J	Polk-Clement Directory Co. Inc.	Image pg. A97
1930	Walter Geo H	Polk-Clement Directory Co. Inc.,	Image pg. A105
	Strobel Martin R	Polk-Clement Directory Co. Inc.,	Image pg. A105
1925	Schlageter John W slsmn h	Polk-Clement Directory Co., Publishers	Image pg. A368
	LIVINGSTON Mary F wid Angus nurse	Polk-Clement Directory Co., Publishers	Image pg. A366
	Nauert Lewis W printer Buff Exp h	Polk-Clement Directory Co., Publishers	Image pg. A367

408 NORTHAMPTON ST

<u>Year</u>	<u>Uses</u>	<u>Source</u>	
1960	Vacant	Polk-Clement Directory Co. Inc.,	Image pg. A61
	Jones Waverly	Polk-Clement Directory Co. Inc.,	Image pg. A61
1955	Kieffer Edw P	Polk-Clement Directory Co. Inc.,	Image pg. A67
	Italiano Seraphino E	Polk-Clement Directory Co. Inc.,	Image pg. A67
1950	Kieffer Edw P	Polk-Clement Directory Co. Inc.,	Image pg. A76
	Italiano Seraphino E	Polk-Clement Directory Co. Inc.,	Image pg. A76
1946	Italiano Seraphino	Polk-Clement Directory Co. Inc.,	Image pg. A83
	Kieffer Edw P	Polk-Clement Directory Co. Inc.,	Image pg. A83
1940	Kieffer Edw P	Polk-Clement Directory Co. Inc.,	Image pg. A90
	Doody Geo J	Polk-Clement Directory Co. Inc.,	Image pg. A90
1935	Kieffer Edw P	Polk-Clement Directory Co. Inc.	Image pg. A97
	Crull Edw P	Polk-Clement Directory Co. Inc.	Image pg. A97
1930	Kieffer Edw P	Polk-Clement Directory Co. Inc.,	Image pg. A105
	Seehover Harry T	Polk-Clement Directory Co. Inc.,	Image pg. A105
1925	Raymond E drftsmn r	Polk-Clement Directory Co., Publishers	Image pg. A370
	WALTHER Rudolph H meat ctr h	Polk-Clement Directory Co., Publishers	Image pg. A370
	SCHMITT Loretta sten r	Polk-Clement Directory Co., Publishers	Image pg. A369
	WALTHER Oscar rll Ashton pl	Polk-Clement Directory Co., Publishers	Image pg. A370

FINDINGS

NORTHAMPTOON ST

310 NORTHAMPTOON ST

<u>Year</u>	<u>Uses</u>	<u>Source</u>	
1925	Osborn Delos mach h rear	Polk-Clement Directory Co., Publishers	Image pg. A371

NORTHUM ST

326 NORTHUM ST

<u>Year</u>	<u>Uses</u>	<u>Source</u>	
1925	Ullmer Clara H elk Robertson C E Co h	Polk-Clement Directory Co., Publishers	Image pg. A372
	Ullmer Geo carp J Feist & Sons Co h	Polk-Clement Directory Co., Publishers	Image pg. A372

336 NORTHUM ST

<u>Year</u>	<u>Uses</u>	<u>Source</u>	
1925	Christine Madeline A sten John J Brown r	Polk-Clement Directory Co., Publishers	Image pg. A373

375 NORTHUM ST

<u>Year</u>	<u>Uses</u>	<u>Source</u>	
1925	Vesper Cecil br mgr Gt A & P Tea Co r	Polk-Clement Directory Co., Publishers	Image pg. A374

382 NORTHUM ST

<u>Year</u>	<u>Uses</u>	<u>Source</u>	
1925	Lau Wilhelmina wid Henry H r	Polk-Clement Directory Co., Publishers	Image pg. A375
	Wm prsmn Niagara Lithog Co h	Polk-Clement Directory Co., Publishers	Image pg. A375

SOUTHAMP ST

242 SOUTHAMP ST

<u>Year</u>	<u>Uses</u>	<u>Source</u>	
1925	Moffat Dorothy elk Aetna Life Ins Co r	Polk-Clement Directory Co., Publishers	Image pg. A376

255 SOUTHAMP ST

<u>Year</u>	<u>Uses</u>	<u>Source</u>	
1925	CRANE Olive M slsmn Flint & Kent r	Polk-Clement Directory Co., Publishers	Image pg. A377

271 SOUTHAMP ST

<u>Year</u>	<u>Uses</u>	<u>Source</u>	
1925	WILHELM Ross S Porter & Wilhelm h	Polk-Clement Directory Co., Publishers	Image pg. A378

FINDINGS

SOUTHAMPTON

255 SOUTHAMPTON

<u>Year</u>	<u>Uses</u>	<u>Source</u>	
1925	GERLACH Mildred G chf opr N Y Tel Co r	Polk-Clement Directory Co., Publishers	Image pg. A379

SOUTHAMPTON ST

240 SOUTHAMPTON ST

<u>Year</u>	<u>Uses</u>	<u>Source</u>	
2008	Jackson L	Polk City Directories	Image pg. A5
	Jackson Kevin G Sr	Polk City Directories	Image pg. A5
2001	Johnson R	EQUIFAX Polk City Directory	Image pg. A11
1998	Cameron Robert	The Polk Company,City Directory Division	Image pg. A15
1992	Watts Willie	R. L. Polk Co., Publishers	Image pg. A22
	Cammeron Robt	R. L. Polk Co., Publishers	Image pg. A22
1985	Jackson Antonio R	R. L. Polk Co., Publishers	Image pg. A28
	Watts Willie	R. L. Polk Co., Publishers	Image pg. A28
1980	Watts Willie	R. L. Polk Co., Publishers	Image pg. A35
	Jackson Kevin	R. L. Polk Co., Publishers	Image pg. A35
1975	Watts Willie	R. L. Polk Co.	Image pg. A42
	Cade Gaston	R. L. Polk Co.	Image pg. A42
1970	KEY LESLIE	R.L. Polk Company, Inc., Publishers	Image pg. A50
	CADE GASTON	R.L. Polk Company, Inc., Publishers	Image pg. A50
1964	Key Leslie	R. L. Polk Co., Inc., Publishers	Image pg. A58
	Bryant Dora Mrs	R. L. Polk Co., Inc., Publishers	Image pg. A58
1960	Brown Elijah	Polk-Clement Directory Co. Inc.,	Image pg. A64
	Watts Wm	Polk-Clement Directory Co. Inc.,	Image pg. A64
1955	Brown Elijah	Polk-Clement Directory Co. Inc.,	Image pg. A71
	Watts Wm	Polk-Clement Directory Co. Inc.,	Image pg. A71
1950	McDonald Bernard	Polk-Clement Directory Co. Inc.,	Image pg. A79
1946	Bunny Lillian A Mrs	Polk-Clement Directory Co. Inc.,	Image pg. A86
	Berg Carl W	Polk-Clement Directory Co. Inc.,	Image pg. A86
1940	Bunny Wm H	Polk-Clement Directory Co. Inc.,	Image pg. A93
	Berg Carl W	Polk-Clement Directory Co. Inc.,	Image pg. A93
1935	Bunny Wm H	Polk-Clement Directory Co. Inc.	Image pg. A101
	Bush Edw H	Polk-Clement Directory Co. Inc.	Image pg. A101
1930	MAIolke Kath Mrs	Polk-Clement Directory Co. Inc.,	Image pg. A110
	Nightingale Svdnley A	Polk-Clement Directory Co. Inc.,	Image pg. A110
1925	FOX Charlotte tchr r	Polk-Clement Directory Co., Publishers	Image pg. A380

FINDINGS

241 SOUTHAMPTON ST

<u>Year</u>	<u>Uses</u>	<u>Source</u>	
1975	Vacant	R. L. Polk Co.	Image pg. A42
	Vacant	R. L. Polk Co.	Image pg. A42
1970	HURD LOUIS	R.L. Polk Company, Inc., Publishers	Image pg. A50
	ROOS ESTHER	R.L. Polk Company, Inc., Publishers	Image pg. A50
	MILTON ISSAC J	R.L. Polk Company, Inc., Publishers	Image pg. A50
1964	Schultz Claire E Mrs	R. L. Polk Co., Inc., Publishers	Image pg. A58
	rear Marr Loretta Mrs	R. L. Polk Co., Inc., Publishers	Image pg. A58
1960	Stewart Chas W	Polk-Clement Directory Co. Inc.,	Image pg. A64
	Schultz Claire E Mrs	Polk-Clement Directory Co. Inc.,	Image pg. A64
	rear Marr Loretta A Mrs	Polk-Clement Directory Co. Inc.,	Image pg. A64
1955	Stewart Chas W	Polk-Clement Directory Co. Inc.,	Image pg. A71
	Schulz Claire E Mrs	Polk-Clement Directory Co. Inc.,	Image pg. A71
	rear Witakowski Wm	Polk-Clement Directory Co. Inc.,	Image pg. A71
	Marr Loretta Mrs	Polk-Clement Directory Co. Inc.,	Image pg. A71
1950	Schultz Claire E Mrs	Polk-Clement Directory Co. Inc.,	Image pg. A79
	Witakowski Wm	Polk-Clement Directory Co. Inc.,	Image pg. A79
	Marr Loretta Mrs	Polk-Clement Directory Co. Inc.,	Image pg. A79
	Roos Esther G Mrs	Polk-Clement Directory Co. Inc.,	Image pg. A79
1946	Roos Esther G Mrs	Polk-Clement Directory Co. Inc.,	Image pg. A86
	Schultz Claire E Mrs	Polk-Clement Directory Co. Inc.,	Image pg. A86
	Marr Emery M	Polk-Clement Directory Co. Inc.,	Image pg. A86
	Chubbuck Bertha L Mrs	Polk-Clement Directory Co. Inc.,	Image pg. A86
1940	Kugler Robt G	Polk-Clement Directory Co. Inc.,	Image pg. A93
	Marr Emery M	Polk-Clement Directory Co. Inc.,	Image pg. A93
	Ladd Geo D	Polk-Clement Directory Co. Inc.,	Image pg. A93
1935	Kugler Robt G	Polk-Clement Directory Co. Inc.	Image pg. A101
	Schultz Emil W	Polk-Clement Directory Co. Inc.	Image pg. A101
	Roos Esther Mrs	Polk-Clement Directory Co. Inc.	Image pg. A101
	rear Shanahan Marie Mrs	Polk-Clement Directory Co. Inc.	Image pg. A101
1930	Kugler Robt G	Polk-Clement Directory Co. Inc.,	Image pg. A110
	Schultz Emil	Polk-Clement Directory Co. Inc.,	Image pg. A110
	Churchill Olive M Mrs	Polk-Clement Directory Co. Inc.,	Image pg. A110
1925	CHURCHILL Marcella A h rear	Polk-Clement Directory Co., Publishers	Image pg. A381
	Kugler Robt mach h	Polk-Clement Directory Co., Publishers	Image pg. A382
	Roberts Clara H sten H P Brainard r	Polk-Clement Directory Co., Publishers	Image pg. A383
	Clarence W mach h rear	Polk-Clement Directory Co., Publishers	Image pg. A383
	SCHULTZ Emil musician r	Polk-Clement Directory Co., Publishers	Image pg. A384

FINDINGS

242 SOUTHAMPTON ST

<u>Year</u>	<u>Uses</u>	<u>Source</u>	
2008	Jackson Joe N E	Polk City Directories	Image pg. A5
2001	Jackson Joe N	EQUIFAX Polk City Directory	Image pg. A11
1998	Jackson Joe N I	The Polk Company, City Directory Division	Image pg. A15
1992	Jackson Mary Mrs	R. L. Polk Co., Publishers	Image pg. A22
1985	Jackson Mary Mrs	R. L. Polk Co., Publishers	Image pg. A28
1980	Jackson Mary Mrs	R. L. Polk Co., Publishers	Image pg. A35
1975	Jackson Joseph N	R. L. Polk Co.	Image pg. A42
1970	JACKSON JOSEPH N	R.L. Polk Company, Inc., Publishers	Image pg. A50
1964	Reubelt Barbara Mrs	R. L. Polk Co., Inc., Publishers	Image pg. A58
1960	Reubelt Jos F	Polk-Clement Directory Co. Inc.,	Image pg. A64
1955	Reubelt Jos F	Polk-Clement Directory Co. Inc.,	Image pg. A71
1950	Reubelt Jos F	Polk-Clement Directory Co. Inc.,	Image pg. A79
1946	Reubelt Jos F	Polk-Clement Directory Co. Inc.,	Image pg. A86
1940	Dibble Geo W	Polk-Clement Directory Co. Inc.,	Image pg. A93
1935	Mueller Otto	Polk-Clement Directory Co. Inc.	Image pg. A101
1930	OBrien Frank P	Polk-Clement Directory Co. Inc.,	Image pg. A110
1925	Moffat Eliz D elk r	Polk-Clement Directory Co., Publishers	Image pg. A385

245 SOUTHAMPTON ST

<u>Year</u>	<u>Uses</u>	<u>Source</u>	
2008	No Current Listing	Polk City Directories	Image pg. A5
2001	Muhammad William	EQUIFAX Polk City Directory	Image pg. A11
1992	Demps Joe E	R. L. Polk Co., Publishers	Image pg. A22
1985	Demps Joe E	R. L. Polk Co., Publishers	Image pg. A28
1980	Harding Florence Mrs	R. L. Polk Co., Publishers	Image pg. A35
1975	Harding Florence Mrs	R. L. Polk Co.	Image pg. A42
1970	HARDING FLORENCE MRS	R.L. Polk Company, Inc., Publishers	Image pg. A50
1964	Harding Croff E	R. L. Polk Co., Inc., Publishers	Image pg. A58
1960	Harding Croff E	Polk-Clement Directory Co. Inc.,	Image pg. A64
1955	Monahan Rose Mrs	Polk-Clement Directory Co. Inc.,	Image pg. A71
1950	Koch John L	Polk-Clement Directory Co. Inc.,	Image pg. A79
1946	Koch John L	Polk-Clement Directory Co. Inc.,	Image pg. A86
1940	Koch John L	Polk-Clement Directory Co. Inc.,	Image pg. A93
1935	Shisler Wm H	Polk-Clement Directory Co. Inc.	Image pg. A101
1930	Ssisler Wm H	Polk-Clement Directory Co. Inc.,	Image pg. A110
1925	Shisler Wm tmstr h	Polk-Clement Directory Co., Publishers	Image pg. A385

FINDINGS

246 SOUTHAMPTON ST

<u>Year</u>	<u>Uses</u>	<u>Source</u>	
2008	C 2 Carter Jennifer	Polk City Directories	Image pg. A5
2001	Robinson G	EQUIFAX Polk City Directory	Image pg. A11
	Alston C	EQUIFAX Polk City Directory	Image pg. A11
1992	No Return	R. L. Polk Co., Publishers	Image pg. A22
	Isaac John	R. L. Polk Co., Publishers	Image pg. A22
1985	Vacant	R. L. Polk Co., Publishers	Image pg. A28
1980	Fields Louise L Mrs	R. L. Polk Co., Publishers	Image pg. A35
	Neal Howard	R. L. Polk Co., Publishers	Image pg. A35
1975	Fields Louise Mrs	R. L. Polk Co.	Image pg. A42
	Neal Edna	R. L. Polk Co.	Image pg. A42
1970	FIELDS LOUISE	R.L. Polk Company, Inc., Publishers	Image pg. A50
	SCOTT MARILYN C	R.L. Polk Company, Inc., Publishers	Image pg. A50
1964	McKinney Fred	R. L. Polk Co., Inc., Publishers	Image pg. A58
1960	Harvey Frank B	Polk-Clement Directory Co. Inc.,	Image pg. A64
	Anderson Wm	Polk-Clement Directory Co. Inc.,	Image pg. A64
	Johnson Ernest P	Polk-Clement Directory Co. Inc.,	Image pg. A64
1955	Harpper Arth	Polk-Clement Directory Co. Inc.,	Image pg. A71
	Robinson Sarney	Polk-Clement Directory Co. Inc.,	Image pg. A71
1950	Herman Lawrence	Polk-Clement Directory Co. Inc.,	Image pg. A79
	Loopo Chas	Polk-Clement Directory Co. Inc.,	Image pg. A79
1946	Christofferson Carl E	Polk-Clement Directory Co. Inc.,	Image pg. A86
	Neppel Harold M	Polk-Clement Directory Co. Inc.,	Image pg. A86
	Anderson Nils E	Polk-Clement Directory Co. Inc.,	Image pg. A86
1940	Christofferson Carl E	Polk-Clement Directory Co. Inc.,	Image pg. A93
1935	Christofferson Carl E	Polk-Clement Directory Co. Inc.	Image pg. A101
	Furry Norman W	Polk-Clement Directory Co. Inc.	Image pg. A101
1930	Blesh John H	Polk-Clement Directory Co. Inc.,	Image pg. A110
	Furry Norman W	Polk-Clement Directory Co. Inc.,	Image pg. A110
1925	Norman F bkpr h	Polk-Clement Directory Co., Publishers	Image pg. A387
	Furry Edw musician r	Polk-Clement Directory Co., Publishers	Image pg. A387

249 SOUTHAMPTON ST

<u>Year</u>	<u>Uses</u>	<u>Source</u>	
2008	Jeter Gavin M	Polk City Directories	Image pg. A5
	Stephens Fannie M	Polk City Directories	Image pg. A5
	Stephens Pamela D	Polk City Directories	Image pg. A5
	Williams Kevin & Pamela D	Polk City Directories	Image pg. A5
2001	Stephens Fannie M	EQUIFAX Polk City Directory	Image pg. A11

FINDINGS

<u>Year</u>	<u>Uses</u>	<u>Source</u>	
1998	Stephens Fannie M	The Polk Company,City Directory Division	Image pg. A15
1992	Stevens Kamell Mrs	R. L. Polk Co., Publishers	Image pg. A22
	Vacant	R. L. Polk Co., Publishers	Image pg. A22
1985	Stevens Willie	R. L. Polk Co., Publishers	Image pg. A28
	Stephens Willie	R. L. Polk Co., Publishers	Image pg. A28
1980	Davis Vina Mrs	R. L. Polk Co., Publishers	Image pg. A35
	Stephens Willie L	R. L. Polk Co., Publishers	Image pg. A35
1975	Davis Vina Mrs	R. L. Polk Co.	Image pg. A42
	Stephens Willie M	R. L. Polk Co.	Image pg. A42
1970	COLE KEMELL	R.L. Polk Company, Inc., Publishers	Image pg. A50
	DAVIS VINA MRS	R.L. Polk Company, Inc., Publishers	Image pg. A50
	STEPHENS WILLIE	R.L. Polk Company, Inc., Publishers	Image pg. A50
1964	Bell Jacqueline J	R. L. Polk Co., Inc., Publishers	Image pg. A58
	Kamell Saml	R. L. Polk Co., Inc., Publishers	Image pg. A58
1960	Davis Nina V Mrs	Polk-Clement Directory Co. Inc.,	Image pg. A64
1955	Davis Marion	Polk-Clement Directory Co. Inc.,	Image pg. A71
1950	Marshall Jas R	Polk-Clement Directory Co. Inc.,	Image pg. A79
	Stewart Ellsworth	Polk-Clement Directory Co. Inc.,	Image pg. A79
1946	Marshall Jas R	Polk-Clement Directory Co. Inc.,	Image pg. A86
	McAllister Owen T	Polk-Clement Directory Co. Inc.,	Image pg. A86
1940	Canby Wm G	Polk-Clement Directory Co. Inc.,	Image pg. A93
	Amos Raymond R	Polk-Clement Directory Co. Inc.,	Image pg. A93
	Ralyea Leslie L	Polk-Clement Directory Co. Inc.,	Image pg. A93
1935	Ehmke Olga A Mrs	Polk-Clement Directory Co. Inc.	Image pg. A101
	Litchner Chas	Polk-Clement Directory Co. Inc.	Image pg. A101
1930	Springer Perle W	Polk-Clement Directory Co. Inc.,	Image pg. A110
	Ku Ohler Wolfgang	Polk-Clement Directory Co. Inc.,	Image pg. A110
1925	Mc Ralph H garage h	Polk-Clement Directory Co., Publishers	Image pg. A388
	Messing Anna M florist	Polk-Clement Directory Co., Publishers	Image pg. A389
	Caroline wid Spbpstian r	Polk-Clement Directory Co., Publishers	Image pg. A389
	Moser Christian carp h	Polk-Clement Directory Co., Publishers	Image pg. A390
	MOSER Ida drsmkr r	Polk-Clement Directory Co., Publishers	Image pg. A391

250 SOUTHAMPTON ST

<u>Year</u>	<u>Uses</u>	<u>Source</u>	
2008	Wilhile Julia J O	Polk City Directories	Image pg. A5
1998	Graham Pauline L S I	The Polk Company,City Directory Division	Image pg. A15
1992	No Return	R. L. Polk Co., Publishers	Image pg. A22
1985	Graham Pauline	R. L. Polk Co., Publishers	Image pg. A28

FINDINGS

<u>Year</u>	<u>Uses</u>	<u>Source</u>	
1985	Lamont Adrima	R. L. Polk Co., Publishers	Image pg. A28
	Newman Robt	R. L. Polk Co., Publishers	Image pg. A28
1980	Graham Pauline	R. L. Polk Co., Publishers	Image pg. A35
	Vacant	R. L. Polk Co., Publishers	Image pg. A35
	RearBell Carol	R. L. Polk Co., Publishers	Image pg. A35
1970	HARRIS LUCIUS	R.L. Polk Company, Inc., Publishers	Image pg. A50
	PEACE WALLACE	R.L. Polk Company, Inc., Publishers	Image pg. A50
	VACANT	R.L. Polk Company, Inc., Publishers	Image pg. A50
1964	Harris Lucius	R. L. Polk Co., Inc., Publishers	Image pg. A58
	Peace Wallace R	R. L. Polk Co., Inc., Publishers	Image pg. A58
	rear Hemphill Eug	R. L. Polk Co., Inc., Publishers	Image pg. A58
1960	Jones Otis	Polk-Clement Directory Co. Inc.,	Image pg. A64
1955	Besso Anna Mrs	Polk-Clement Directory Co. Inc.,	Image pg. A72
	Grams Clarence	Polk-Clement Directory Co. Inc.,	Image pg. A72
	rear Graziano Angelo B	Polk-Clement Directory Co. Inc.,	Image pg. A72
	Albee Boss	Polk-Clement Directory Co. Inc.,	Image pg. A72
1950	Besso Anna Mrs	Polk-Clement Directory Co. Inc.,	Image pg. A79
	Grams Clarence	Polk-Clement Directory Co. Inc.,	Image pg. A79
	Gonzalez Manuel	Polk-Clement Directory Co. Inc.,	Image pg. A79
	Graziano Angelo B	Polk-Clement Directory Co. Inc.,	Image pg. A79
1946	Besso Anna Mrs	Polk-Clement Directory Co. Inc.,	Image pg. A86
	Kolpack Albert	Polk-Clement Directory Co. Inc.,	Image pg. A86
	Ludwig Andrew G	Polk-Clement Directory Co. Inc.,	Image pg. A86
	Graziano Angelo B	Polk-Clement Directory Co. Inc.,	Image pg. A86
1940	Besso Anna Mrs	Polk-Clement Directory Co. Inc.,	Image pg. A93
	Preston Marion Mrs	Polk-Clement Directory Co. Inc.,	Image pg. A93
	Lindquist Donald R	Polk-Clement Directory Co. Inc.,	Image pg. A93
1935	Besso Anna Mrs	Polk-Clement Directory Co. Inc.	Image pg. A101
	Goldstone Wolff	Polk-Clement Directory Co. Inc.	Image pg. A101
1930	Koeppel Elwyn	Polk-Clement Directory Co. Inc.,	Image pg. A110
	Strauss Matilda Mrs	Polk-Clement Directory Co. Inc.,	Image pg. A110
	Besso Anina Mrs	Polk-Clement Directory Co. Inc.,	Image pg. A110
	Jank John M	Polk-Clement Directory Co. Inc.,	Image pg. A110
1925	Alcock Crosby W acct h rear	Polk-Clement Directory Co., Publishers	Image pg. A392
	HUEBER Eliz M sten r	Polk-Clement Directory Co., Publishers	Image pg. A393
	HUEBER Emy eng h	Polk-Clement Directory Co., Publishers	Image pg. A393
	HUEBER Henry mach h	Polk-Clement Directory Co., Publishers	Image pg. A393
	HUEBER Henry Jr elk h	Polk-Clement Directory Co., Publishers	Image pg. A393

FINDINGS

<u>Year</u>	<u>Uses</u>	<u>Source</u>	
1925	Huson Helen F county insp Dept of Charities and Corrections h	Polk-Clement Directory Co., Publishers	Image pg. A394
	STALL Wm sismn Maisel Furn Co r	Polk-Clement Directory Co., Publishers	Image pg. A395
	Stoll Wm formn h rear	Polk-Clement Directory Co., Publishers	Image pg. A396

251 SOUTHAMPTON ST

<u>Year</u>	<u>Uses</u>	<u>Source</u>	
2008	Walker Angela	Polk City Directories	Image pg. A5
	Carter Ceuntia	Polk City Directories	Image pg. A5
	Carter Raynetta L	Polk City Directories	Image pg. A5
	Neal Tureicia R F	Polk City Directories	Image pg. A5
2001	Kirksey Ophelia	EQUIFAX Polk City Directory	Image pg. A11
	Neal T	EQUIFAX Polk City Directory	Image pg. A11
1992	Alexander Angela	R. L. Polk Co., Publishers	Image pg. A22
	Kirksey Wesley	R. L. Polk Co., Publishers	Image pg. A22
1985	Harvey Virginia M Mrs	R. L. Polk Co., Publishers	Image pg. A28
	Harvey Allen D	R. L. Polk Co., Publishers	Image pg. A29
1980	Harvey Virginia M Mrs Q	R. L. Polk Co., Publishers	Image pg. A35
	Harvey Allen D	R. L. Polk Co., Publishers	Image pg. A35
1975	Harvey Virginia M Mrs	R. L. Polk Co.	Image pg. A42
	Kemp Hal	R. L. Polk Co.	Image pg. A42
1970	HARVEY VIRGINIA M	R.L. Polk Company, Inc., Publishers	Image pg. A50
1964	Harvey Virginia	R. L. Polk Co., Inc., Publishers	Image pg. A58
1960	Senf Julia Mrs	Polk-Clement Directory Co. Inc.,	Image pg. A64
	Senf Raymond J	Polk-Clement Directory Co. Inc.,	Image pg. A64
1955	Senf Julia Mrs	Polk-Clement Directory Co. Inc.,	Image pg. A72
	Senf Raymond J	Polk-Clement Directory Co. Inc.,	Image pg. A72
1950	Senf Julia Mrs	Polk-Clement Directory Co. Inc.,	Image pg. A79
	Senf Raymond J	Polk-Clement Directory Co. Inc.,	Image pg. A79
1946	Senf John	Polk-Clement Directory Co. Inc.,	Image pg. A86
	Senf Raymond J	Polk-Clement Directory Co. Inc.,	Image pg. A86
1940	Senf John	Polk-Clement Directory Co. Inc.,	Image pg. A93
	Senf Raymond J	Polk-Clement Directory Co. Inc.,	Image pg. A93
1935	Senf John	Polk-Clement Directory Co. Inc.	Image pg. A101
	Senf Raymond	Polk-Clement Directory Co. Inc.	Image pg. A101
1930	Senf John i	Polk-Clement Directory Co. Inc.,	Image pg. A110
	Senif Raymond	Polk-Clement Directory Co. Inc.,	Image pg. A110
1925	SENF Raymond J lather r	Polk-Clement Directory Co., Publishers	Image pg. A397
	SENF John carp h	Polk-Clement Directory Co., Publishers	Image pg. A397

FINDINGS

252 SOUTHAMPTON ST

<u>Year</u>	<u>Uses</u>	<u>Source</u>	
1992	Graham Anthony N	R. L. Polk Co., Publishers	Image pg. A22
	Vacant	R. L. Polk Co., Publishers	Image pg. A22
1985	Graham Anthony N	R. L. Polk Co., Publishers	Image pg. A29
	Rear Mc Dowell Anthony	R. L. Polk Co., Publishers	Image pg. A29
1980	Hoges John	R. L. Polk Co., Publishers	Image pg. A35
	Rear Vacant	R. L. Polk Co., Publishers	Image pg. A35
1975	Rear Hodges John	R. L. Polk Co.	Image pg. A42
	Watkins Mattie	R. L. Polk Co.	Image pg. A42
1970	LOWTHER MATTIE MRS	R.L. Polk Company, Inc., Publishers	Image pg. A50
	RIVERS JAMES	R.L. Polk Company, Inc., Publishers	Image pg. A50
	HODGES JOHN	R.L. Polk Company, Inc., Publishers	Image pg. A50
1964	Lowther Andrew	R. L. Polk Co., Inc., Publishers	Image pg. A58
	rear Vacant	R. L. Polk Co., Inc., Publishers	Image pg. A58
1960	Lowther Andrew	Polk-Clement Directory Co. Inc.,	Image pg. A64
	Rivers Jas	Polk-Clement Directory Co. Inc.,	Image pg. A64
	Jones Isaiah	Polk-Clement Directory Co. Inc.,	Image pg. A64
1955	Lowther Andrew	Polk-Clement Directory Co. Inc.,	Image pg. A72
	Sweetwine Neahmia	Polk-Clement Directory Co. Inc.,	Image pg. A72
1950	Vacant	Polk-Clement Directory Co. Inc.,	Image pg. A79
1946	Freund Wm C	Polk-Clement Directory Co. Inc.,	Image pg. A86
1940	Freund Albert E	Polk-Clement Directory Co. Inc.,	Image pg. A93
1935	Freund Albert E	Polk-Clement Directory Co. Inc.	Image pg. A101
	rear Deuble Edw J	Polk-Clement Directory Co. Inc.	Image pg. A101
1930	Freund Albert ED	Polk-Clement Directory Co. Inc.,	Image pg. A110
	Browning Mabel Mrs nurse	Polk-Clement Directory Co. Inc.,	Image pg. A110
	Goehde Herbert	Polk-Clement Directory Co. Inc.,	Image pg. A110
1925	BROWNING Mabel nurse r	Polk-Clement Directory Co., Publishers	Image pg. A398
	Freund Albert E bench hd Chas Boller & Sons Co h	Polk-Clement Directory Co., Publishers	Image pg. A399
	Freund Clarence carp r	Polk-Clement Directory Co., Publishers	Image pg. A399

254 SOUTHAMPTON ST

<u>Year</u>	<u>Uses</u>	<u>Source</u>	
1950	Freund Clarence E	Polk-Clement Directory Co. Inc.,	Image pg. A79
1946	Freund Clarence E	Polk-Clement Directory Co. Inc.,	Image pg. A86
1940	Linneborn Chas J	Polk-Clement Directory Co. Inc.,	Image pg. A93

FINDINGS

255 SOUTHAMPTON ST

<u>Year</u>	<u>Uses</u>	<u>Source</u>	
1992	No Return	R. L. Polk Co., Publishers	Image pg. A22
1985	Foinee	R. L. Polk Co., Publishers	Image pg. A29
	Matthews Pauline Mrs	R. L. Polk Co., Publishers	Image pg. A29
1980	Matthews Pauline Mrs	R. L. Polk Co., Publishers	Image pg. A35
	Rear Alexander Claude B	R. L. Polk Co., Publishers	Image pg. A35
	Fryer Danl	R. L. Polk Co., Publishers	Image pg. A35
1975	Graham Sylvester W	R. L. Polk Co.	Image pg. A42
	Matthews Pauline Mrs	R. L. Polk Co.	Image pg. A42
	Alexander Claude B	R. L. Polk Co.	Image pg. A42
1970	GRAHAM SYLVESTER W	R.L. Polk Company, Inc., Publishers	Image pg. A50
	MATTHEWS PAULINE MRS	R.L. Polk Company, Inc., Publishers	Image pg. A50
	ALEXANDER CLAUDE	R.L. Polk Company, Inc., Publishers	Image pg. A50
1964	Graham Sylvester W	R. L. Polk Co., Inc., Publishers	Image pg. A58
	Alexander Claude	R. L. Polk Co., Inc., Publishers	Image pg. A58
1960	Mathews Pauline Mrs	Polk-Clement Directory Co. Inc.,	Image pg. A64
	McDow Matthew	Polk-Clement Directory Co. Inc.,	Image pg. A64
	Williams Taylor	Polk-Clement Directory Co. Inc.,	Image pg. A64
	Alexander Claude	Polk-Clement Directory Co. Inc.,	Image pg. A64
	Logan Lola M Mrs	Polk-Clement Directory Co. Inc.,	Image pg. A64
	Graham Sylvester W	Polk-Clement Directory Co. Inc.,	Image pg. A64
1955	Graham Sylvester	Polk-Clement Directory Co. Inc.,	Image pg. A72
	Mathews Pauline Mrs	Polk-Clement Directory Co. Inc.,	Image pg. A72
	rear Smith Madeline Mrs	Polk-Clement Directory Co. Inc.,	Image pg. A72
1950	Tomassi Jos	Polk-Clement Directory Co. Inc.,	Image pg. A79
	Antonieth Giordano	Polk-Clement Directory Co. Inc.,	Image pg. A79
	Klein Fredk C	Polk-Clement Directory Co. Inc.,	Image pg. A79
1946	Tomassi Jos	Polk-Clement Directory Co. Inc.,	Image pg. A86
	Antonietti Giordano	Polk-Clement Directory Co. Inc.,	Image pg. A86
	Klein Fredk C	Polk-Clement Directory Co. Inc.,	Image pg. A86
1940	Nicholson Frank	Polk-Clement Directory Co. Inc.,	Image pg. A93
	Keller Lucy Mrs	Polk-Clement Directory Co. Inc.,	Image pg. A93
	Klein Fredk C	Polk-Clement Directory Co. Inc.,	Image pg. A93
1935	Klein Fredk C	Polk-Clement Directory Co. Inc.	Image pg. A101
	Miller Raymond	Polk-Clement Directory Co. Inc.	Image pg. A101
	rear Schaefer Wm	Polk-Clement Directory Co. Inc.	Image pg. A101
1930	Schoenthaler John D	Polk-Clement Directory Co. Inc.,	Image pg. A110
	Weiler Geo	Polk-Clement Directory Co. Inc.,	Image pg. A110

FINDINGS

<u>Year</u>	<u>Uses</u>	<u>Source</u>	
1930	Schneider Barbera Mrs	Polk-Clement Directory Co. Inc.,	Image pg. A110
1925	GERLACH Mildred G chf opr N Y Tel Co r	Polk-Clement Directory Co., Publishers	Image pg. A400
	Richd checker h	Polk-Clement Directory Co., Publishers	Image pg. A400
	MYERS Evangeline bkpr r rear	Polk-Clement Directory Co., Publishers	Image pg. A401
	SCHNEIDER Barbara wid Michi h rear	Polk-Clement Directory Co., Publishers	Image pg. A402
	Weiler Geo F carp h	Polk-Clement Directory Co., Publishers	Image pg. A403

256 SOUTHAMPTON ST

<u>Year</u>	<u>Uses</u>	<u>Source</u>	
2008	Heard Terrance L	Polk City Directories	Image pg. A5
2001	Heard Terrance	EQUIFAX Polk City Directory	Image pg. A11
	Not Verified	EQUIFAX Polk City Directory	Image pg. A11
1992	Jackson Cynthia	R. L. Polk Co., Publishers	Image pg. A22
	Sexton Odessa	R. L. Polk Co., Publishers	Image pg. A22
1985	Sexton Odessa M Mrs	R. L. Polk Co., Publishers	Image pg. A29
	Garvin Arth	R. L. Polk Co., Publishers	Image pg. A29
1980	Garvin Arth	R. L. Polk Co., Publishers	Image pg. A35
	Sexton Odessa M Mrs	R. L. Polk Co., Publishers	Image pg. A35
1975	Garvin Artis	R. L. Polk Co.	Image pg. A42
	Jamison James P	R. L. Polk Co.	Image pg. A42
1970	GARVIN ARTIS	R.L. Polk Company, Inc., Publishers	Image pg. A50
	SEXTON JAMES	R.L. Polk Company, Inc., Publishers	Image pg. A50
1964	Carr Audrey	R. L. Polk Co., Inc., Publishers	Image pg. A58
	Sexton Jas	R. L. Polk Co., Inc., Publishers	Image pg. A58
1960	Sexton Jas	Polk-Clement Directory Co. Inc.,	Image pg. A64
	Sheppard R J	Polk-Clement Directory Co. Inc.,	Image pg. A64
	Grice Kenneth	Polk-Clement Directory Co. Inc.,	Image pg. A64
	Settle Bernice	Polk-Clement Directory Co. Inc.,	Image pg. A64
	Mitchell Cleveland	Polk-Clement Directory Co. Inc.,	Image pg. A64
1955	Sexton Jas	Polk-Clement Directory Co. Inc.,	Image pg. A72
1950	MacLean Alastair	Polk-Clement Directory Co. Inc.,	Image pg. A79
	Begin Edmund	Polk-Clement Directory Co. Inc.,	Image pg. A79
1946	Konstabel Aug	Polk-Clement Directory Co. Inc.,	Image pg. A86
	Solo Ralph A	Polk-Clement Directory Co. Inc.,	Image pg. A86
1940	Maron Leonard M	Polk-Clement Directory Co. Inc.,	Image pg. A93
	Weckerly Minnie L Mrs	Polk-Clement Directory Co. Inc.,	Image pg. A93
1935	Maron Leonard M	Polk-Clement Directory Co. Inc.	Image pg. A101
	Weckerly Geo G	Polk-Clement Directory Co. Inc.	Image pg. A101
1930	Maron Leoniard MD	Polk-Clement Directory Co. Inc.,	Image pg. A110

FINDINGS

<u>Year</u>	<u>Uses</u>	<u>Source</u>	
1930	Silvernail Alice L Mrs	Polk-Clement Directory Co. Inc.,	Image pg. A110
1925	Maron Leonard ironwkr h	Polk-Clement Directory Co., Publishers	Image pg. A404
	Maron Louis mech r	Polk-Clement Directory Co., Publishers	Image pg. A404
	STEVENS Sheldon slsmn h	Polk-Clement Directory Co., Publishers	Image pg. A405

257 SOUTHAMPTON ST

<u>Year</u>	<u>Uses</u>	<u>Source</u>	
1992	Carrington Thelma E Mrs	R. L. Polk Co., Publishers	Image pg. A22
	Truesdell Ernest	R. L. Polk Co., Publishers	Image pg. A22
1985	Carrington Thelma E Mrs	R. L. Polk Co., Publishers	Image pg. A29
	Truesdell Ernest	R. L. Polk Co., Publishers	Image pg. A29
1980	Carrington Thelma E Mrs	R. L. Polk Co., Publishers	Image pg. A35
	Truesdell Ernest	R. L. Polk Co., Publishers	Image pg. A35
1975	Carrington Thelma E Mrs	R. L. Polk Co.	Image pg. A42
	Truesdell Ernest	R. L. Polk Co.	Image pg. A42
1970	CARRINGTON THELMA E MRS	R.L. Polk Company, Inc., Publishers	Image pg. A50
1964	Carrington Peter J	R. L. Polk Co., Inc., Publishers	Image pg. A58
1960	Carrington Peter J	Polk-Clement Directory Co. Inc.,	Image pg. A64
1955	Ambrozak Alf A	Polk-Clement Directory Co. Inc.,	Image pg. A72
1950	Romaszko Mary Mrs	Polk-Clement Directory Co. Inc.,	Image pg. A79
1946	Cosandier Lorain C	Polk-Clement Directory Co. Inc.,	Image pg. A86
1940	Cosandier Louis H	Polk-Clement Directory Co. Inc.,	Image pg. A93
1935	Cosandier Louis H	Polk-Clement Directory Co. Inc.	Image pg. A101
1930	Cosandier Louis H	Polk-Clement Directory Co. Inc.,	Image pg. A110
1925	Cosandier Gerald mach r	Polk-Clement Directory Co., Publishers	Image pg. A406
	Louis H h	Polk-Clement Directory Co., Publishers	Image pg. A406
	Cosandier Gerald mach r	Polk-Clement Directory Co., Publishers	Image pg. A406

259 SOUTHAMPTON ST

<u>Year</u>	<u>Uses</u>	<u>Source</u>	
2008	No Current Listing	Polk City Directories	Image pg. A5
2001	Not Verified	EQUIFAX Polk City Directory	Image pg. A11
1998	Irion Brenda	The Polk Company,City Directory Division	Image pg. A15
1992	Vacant	R. L. Polk Co., Publishers	Image pg. A22
1985	Scott Lolita A	R. L. Polk Co., Publishers	Image pg. A29
	Jackson Cynthia L	R. L. Polk Co., Publishers	Image pg. A29
1980	Johnson Freddie	R. L. Polk Co., Publishers	Image pg. A35
	Gibson Wm E	R. L. Polk Co., Publishers	Image pg. A35
1975	Graf Helen M	R. L. Polk Co.	Image pg. A42

FINDINGS

<u>Year</u>	<u>Uses</u>	<u>Source</u>	
1975	Dallas Nicholas	R. L. Polk Co.	Image pg. A42
1970	GRAF HELEN M	R.L. Polk Company, Inc., Publishers	Image pg. A50
	DALLAS NICHOLAS	R.L. Polk Company, Inc., Publishers	Image pg. A50
1964	Graf Helen M	R. L. Polk Co., Inc., Publishers	Image pg. A58
	rear Butler Harriet M	R. L. Polk Co., Inc., Publishers	Image pg. A58
1960	Graf Helen M	Polk-Clement Directory Co. Inc.,	Image pg. A64
	Hessenthaler Albert C	Polk-Clement Directory Co. Inc.,	Image pg. A64
	Butler Harriet M	Polk-Clement Directory Co. Inc.,	Image pg. A64
1955	Graf Helen M	Polk-Clement Directory Co. Inc.,	Image pg. A72
	Hessenthaler Albert C	Polk-Clement Directory Co. Inc.,	Image pg. A72
	Butler Harriet M	Polk-Clement Directory Co. Inc.,	Image pg. A72
1950	Graf Helen M	Polk-Clement Directory Co. Inc.,	Image pg. A79
1946	Wolf Elmer J	Polk-Clement Directory Co. Inc.,	Image pg. A86
	Graf Helen M	Polk-Clement Directory Co. Inc.,	Image pg. A86
1940	Graf Helen M	Polk-Clement Directory Co. Inc.,	Image pg. A93
	Wonacott Evelyn A	Polk-Clement Directory Co. Inc.,	Image pg. A93
1935	Graf Helen M	Polk-Clement Directory Co. Inc.	Image pg. A101
	Hoak Arnold E	Polk-Clement Directory Co. Inc.	Image pg. A101
1930	Graf Ignatius	Polk-Clement Directory Co. Inc.,	Image pg. A110
	Suits Robt J	Polk-Clement Directory Co. Inc.,	Image pg. A110
1925	Frank asmlbr r	Polk-Clement Directory Co., Publishers	Image pg. A407
	Graf Frances E wid Ernest G h	Polk-Clement Directory Co., Publishers	Image pg. A407
	Henry diemkr r	Polk-Clement Directory Co., Publishers	Image pg. A407
	Grace E wid Julius h	Polk-Clement Directory Co., Publishers	Image pg. A407
	Grace E wid Julius h	Polk-Clement Directory Co., Publishers	Image pg. A407
	Ignatius cabtmkr h	Polk-Clement Directory Co., Publishers	Image pg. A407
	Wm baker r	Polk-Clement Directory Co., Publishers	Image pg. A407
	Grace Walter mach hd hl	Polk-Clement Directory Co., Publishers	Image pg. A407
	Mc Mary wid Frank h	Polk-Clement Directory Co., Publishers	Image pg. A408

260 SOUTHAMPTON ST

<u>Year</u>	<u>Uses</u>	<u>Source</u>	
1985	Vacant	R. L. Polk Co., Publishers	Image pg. A29
1980	Mc Cargo Tonetta	R. L. Polk Co., Publishers	Image pg. A35
1975	Vacant	R. L. Polk Co.	Image pg. A42
	Vacant	R. L. Polk Co.	Image pg. A42
	Rear Vacant	R. L. Polk Co.	Image pg. A42
	Stephens James	R. L. Polk Co.	Image pg. A42
	Davis Lula Belle	R. L. Polk Co.	Image pg. A42

FINDINGS

<u>Year</u>	<u>Uses</u>	<u>Source</u>	
1970	CAMERON ROBT	R.L. Polk Company, Inc., Publishers	Image pg. A50
	LILLARA MARY	R.L. Polk Company, Inc., Publishers	Image pg. A50
1964	Kirsch Mary A Mrs	R. L. Polk Co., Inc., Publishers	Image pg. A58
	OConnor Thos P	R. L. Polk Co., Inc., Publishers	Image pg. A58
1960	OConnor Thos P	Polk-Clement Directory Co. Inc.,	Image pg. A64
	Kirsch Mary A Mrs	Polk-Clement Directory Co. Inc.,	Image pg. A64
1955	OConnell Thos	Polk-Clement Directory Co. Inc.,	Image pg. A72
	Telesco Herman C	Polk-Clement Directory Co. Inc.,	Image pg. A72
1950	Telesco Herman C	Polk-Clement Directory Co. Inc.,	Image pg. A79
	Babski Leo G	Polk-Clement Directory Co. Inc.,	Image pg. A79
1946	Gasser Harold	Polk-Clement Directory Co. Inc.,	Image pg. A86
	OConnor Thos P	Polk-Clement Directory Co. Inc.,	Image pg. A86
1940	Gasser Harold	Polk-Clement Directory Co. Inc.,	Image pg. A93
	Whitcomb Chester A	Polk-Clement Directory Co. Inc.,	Image pg. A93
1935	Eller Arnold M	Polk-Clement Directory Co. Inc.	Image pg. A101
	Kohl Anthony	Polk-Clement Directory Co. Inc.	Image pg. A101
1930	Eller Arnold M	Polk-Clement Directory Co. Inc.,	Image pg. A110
	Zech Wm G	Polk-Clement Directory Co. Inc.,	Image pg. A110
1925	Eller Esther sten r	Polk-Clement Directory Co., Publishers	Image pg. A409
	Eller Esther Ludwig plshr h	Polk-Clement Directory Co., Publishers	Image pg. A409
	Wesley John E acct h	Polk-Clement Directory Co., Publishers	Image pg. A410

263 SOUTHAMPTON ST

<u>Year</u>	<u>Uses</u>	<u>Source</u>	
2008	Burse Veroni M & Maurice 1 Fl	Polk City Directories	Image pg. A5
	Miller Angelo J Sr	Polk City Directories	Image pg. A5
	Miller Maecile	Polk City Directories	Image pg. A5
2001	Carr Lona	EQUIFAX Polk City Directory	Image pg. A11
	Miller Angelo J	EQUIFAX Polk City Directory	Image pg. A11
	Mingo Edward D	EQUIFAX Polk City Directory	Image pg. A11
	Burse Maurice & Veronique	EQUIFAX Polk City Directory	Image pg. A11
1998	Burse Maurice	The Polk Company,City Directory Division	Image pg. A15
	Miller Angelo J	The Polk Company,City Directory Division	Image pg. A15
1992	Miller Angelo	R. L. Polk Co., Publishers	Image pg. A22
	Burse	R. L. Polk Co., Publishers	Image pg. A22
1985	Miller Angelo J	R. L. Polk Co., Publishers	Image pg. A29
	Burse Maurice	R. L. Polk Co., Publishers	Image pg. A29
1980	Johnson Mollie Rev	R. L. Polk Co., Publishers	Image pg. A35
	Mingo Veronique	R. L. Polk Co., Publishers	Image pg. A35

FINDINGS

<u>Year</u>	<u>Uses</u>	<u>Source</u>	
1975	Brown Ella	R. L. Polk Co.	Image pg. A42
	Aluwani All I	R. L. Polk Co.	Image pg. A42
1970	JOHNSON MOLLIE MRS	R.L. Polk Company, Inc., Publishers	Image pg. A50
	ALJUWANI ALI I	R.L. Polk Company, Inc., Publishers	Image pg. A50
1964	Prince Thereon I	R. L. Polk Co., Inc., Publishers	Image pg. A58
	rear Aljuwani Alf I	R. L. Polk Co., Inc., Publishers	Image pg. A58
1960	Arnold Wardner	Polk-Clement Directory Co. Inc.,	Image pg. A64
	rear Aljuwani Ali I	Polk-Clement Directory Co. Inc.,	Image pg. A64
1955	Kirsch Mary Mrs	Polk-Clement Directory Co. Inc.,	Image pg. A72
	Reichhart Samson	Polk-Clement Directory Co. Inc.,	Image pg. A72
	rear Zimmer Richd	Polk-Clement Directory Co. Inc.,	Image pg. A72
1950	Reichhart Samson	Polk-Clement Directory Co. Inc.,	Image pg. A79
	Kirsch Anthony	Polk-Clement Directory Co. Inc.,	Image pg. A79
	Wendt Martha Mrs	Polk-Clement Directory Co. Inc.,	Image pg. A79
1946	Kirsch Anthony	Polk-Clement Directory Co. Inc.,	Image pg. A86
	Wendt Martha Mrs	Polk-Clement Directory Co. Inc.,	Image pg. A86
1940	Siegfried Louis J	Polk-Clement Directory Co. Inc.,	Image pg. A93
	Woods Louise T Mrs	Polk-Clement Directory Co. Inc.,	Image pg. A93
	Wendt Edw J	Polk-Clement Directory Co. Inc.,	Image pg. A93
1935	Hewitt Frances B Mrs	Polk-Clement Directory Co. Inc.	Image pg. A101
	Woods Louise T Mrs	Polk-Clement Directory Co. Inc.	Image pg. A101
	rear Wendt Edw J	Polk-Clement Directory Co. Inc.	Image pg. A101
1930	Hlewitt Frances Mrs	Polk-Clement Directory Co. Inc.,	Image pg. A110
	Sohneider Emil	Polk-Clement Directory Co. Inc.,	Image pg. A110
	Wendt Edw	Polk-Clement Directory Co. Inc.,	Image pg. A110
1925	BUTLER Hazel M mach opr r	Polk-Clement Directory Co., Publishers	Image pg. A411
	BUTLER Sadie Mrs tickmkr Superior Mattress Co Inc h	Polk-Clement Directory Co., Publishers	Image pg. A411
	Stewart Chas J steamftr h	Polk-Clement Directory Co., Publishers	Image pg. A412
	St J T Mrs h	Polk-Clement Directory Co., Publishers	Image pg. A413
	Aary r	Polk-Clement Directory Co., Publishers	Image pg. A413

264 SOUTHAMPTON ST

<u>Year</u>	<u>Uses</u>	<u>Source</u>	
1985	Vacant	R. L. Polk Co., Publishers	Image pg. A29
1980	Vacant	R. L. Polk Co., Publishers	Image pg. A35
1975	No Return	R. L. Polk Co.	Image pg. A42
	Mc Adams Wilma	R. L. Polk Co.	Image pg. A42
1970	COTHRAN SAM	R.L. Polk Company, Inc., Publishers	Image pg. A50

FINDINGS

<u>Year</u>	<u>Uses</u>	<u>Source</u>	
1964	Wilson Mary	R. L. Polk Co., Inc., Publishers	Image pg. A58
	Wood Calvin D	R. L. Polk Co., Inc., Publishers	Image pg. A58
	Cameron Robt	R. L. Polk Co., Inc., Publishers	Image pg. A58
1960	Jarrett Ethel M	Polk-Clement Directory Co. Inc.,	Image pg. A64
	Cameron Robt	Polk-Clement Directory Co. Inc.,	Image pg. A64
1955	Herman Richd H	Polk-Clement Directory Co. Inc.,	Image pg. A72
	Schaefer Raymond J	Polk-Clement Directory Co. Inc.,	Image pg. A72
1950	Herman Richd H	Polk-Clement Directory Co. Inc.,	Image pg. A79
	Zimmer Richd F	Polk-Clement Directory Co. Inc.,	Image pg. A79
1946	Allen Matilda C Mrs	Polk-Clement Directory Co. Inc.,	Image pg. A86
	Zimmer Richd F	Polk-Clement Directory Co. Inc.,	Image pg. A86
	Hora Hulda Mrs	Polk-Clement Directory Co. Inc.,	Image pg. A86
1940	Allen Jacob M	Polk-Clement Directory Co. Inc.,	Image pg. A93
	Hora Hulda Mrs	Polk-Clement Directory Co. Inc.,	Image pg. A93
1935	Allen Jacob	Polk-Clement Directory Co. Inc.	Image pg. A101
	Junke Leo G	Polk-Clement Directory Co. Inc.	Image pg. A101
	Hora Hulda Mrs	Polk-Clement Directory Co. Inc.	Image pg. A101
1930	Broderson Henry	Polk-Clement Directory Co. Inc.,	Image pg. A110
	Deitsc man Ida Mrs	Polk-Clement Directory Co. Inc.,	Image pg. A110
	Hora Hulda Mrs	Polk-Clement Directory Co. Inc.,	Image pg. A110
1925	ANDERSON Emilie P hairdrsr K N Garner r	Polk-Clement Directory Co., Publishers	Image pg. A414
	FARR Sarah A Mrs h	Polk-Clement Directory Co., Publishers	Image pg. A415
	Gross Anna A mlNr W C Glienke r	Polk-Clement Directory Co., Publishers	Image pg. A416
	Gross Cath sten h	Polk-Clement Directory Co., Publishers	Image pg. A416
	HOLMAN Thos elev opr h	Polk-Clement Directory Co., Publishers	Image pg. A417
	Hora Hulda Mrs h rear	Polk-Clement Directory Co., Publishers	Image pg. A418

265 SOUTHAMPTON ST

<u>Year</u>	<u>Uses</u>	<u>Source</u>	
1975	Vacant	R. L. Polk Co.	Image pg. A42
1970	TRIPLETT DELORIS MRS	R.L. Polk Company, Inc., Publishers	Image pg. A50
	PERRY JERRY L	R.L. Polk Company, Inc., Publishers	Image pg. A50
	EDWARDS JOHN REV	R.L. Polk Company, Inc., Publishers	Image pg. A50
1964	Perry Jerry L	R. L. Polk Co., Inc., Publishers	Image pg. A58
	Edwards Johnnie O	R. L. Polk Co., Inc., Publishers	Image pg. A58
	Lee Billy G	R. L. Polk Co., Inc., Publishers	Image pg. A58
1960	Kromer Fredk	Polk-Clement Directory Co. Inc.,	Image pg. A64
	Moench Wm G	Polk-Clement Directory Co. Inc.,	Image pg. A64

FINDINGS

<u>Year</u>	<u>Uses</u>	<u>Source</u>	
1955	Kromer Fredk	Polk-Clement Directory Co. Inc.,	Image pg. A72
	Fullmer Carl	Polk-Clement Directory Co. Inc.,	Image pg. A72
	Lyons Michl	Polk-Clement Directory Co. Inc.,	Image pg. A72
1950	Schultz Gerard E	Polk-Clement Directory Co. Inc.,	Image pg. A79
	Tornow Louise S	Polk-Clement Directory Co. Inc.,	Image pg. A79
1946	Schultz Gerard E	Polk-Clement Directory Co. Inc.,	Image pg. A86
	Schoening Fred C	Polk-Clement Directory Co. Inc.,	Image pg. A86
	Tornow Louise S	Polk-Clement Directory Co. Inc.,	Image pg. A86
1940	Schultz Gerard E	Polk-Clement Directory Co. Inc.,	Image pg. A93
	Schoening Fred C	Polk-Clement Directory Co. Inc.,	Image pg. A93
	Tornow Louise	Polk-Clement Directory Co. Inc.,	Image pg. A93
1935	Schultz Gerand E	Polk-Clement Directory Co. Inc.	Image pg. A101
	Porter Russell W	Polk-Clement Directory Co. Inc.	Image pg. A101
	rear Tornow Louise	Polk-Clement Directory Co. Inc.	Image pg. A101
1930	Schultz Gerard E	Polk-Clement Directory Co. Inc.,	Image pg. A110
	Witzei Geo	Polk-Clement Directory Co. Inc.,	Image pg. A110
	Tornow Lillie	Polk-Clement Directory Co. Inc.,	Image pg. A110
1925	TORNOWHenry Lillian tailoress r rear	Polk-Clement Directory Co., Publishers	Image pg. A420
	WITZEL Amy bkpr r	Polk-Clement Directory Co., Publishers	Image pg. A421
	WITZEL Geo bkpr h	Polk-Clement Directory Co., Publishers	Image pg. A421
	Benz Evelyn L inspr Fox Film Corp r	Polk-Clement Directory Co., Publishers	Image pg. A419
	Benz Henry wtchmn Buff Genl Electric Co h	Polk-Clement Directory Co., Publishers	Image pg. A419

266 SOUTHAMPTON ST

<u>Year</u>	<u>Uses</u>	<u>Source</u>	
1975	Vacant	R. L. Polk Co.	Image pg. A42
	Vacant	R. L. Polk Co.	Image pg. A42
1970	HUTCHINS HENDERSON J JR	R.L. Polk Company, Inc., Publishers	Image pg. A50
	HUTCHINS LOUIS D	R.L. Polk Company, Inc., Publishers	Image pg. A50
1964	Garvin Artis	R. L. Polk Co., Inc., Publishers	Image pg. A58
	Hutchins Henderson jr	R. L. Polk Co., Inc., Publishers	Image pg. A58
1960	Lindner John C	Polk-Clement Directory Co. Inc.,	Image pg. A64
1955	Lindner John C	Polk-Clement Directory Co. Inc.,	Image pg. A72
	Bunza Frances Mrs	Polk-Clement Directory Co. Inc.,	Image pg. A72
1950	Lindner John C	Polk-Clement Directory Co. Inc.,	Image pg. A79
	Bunza Frances Mrs	Polk-Clement Directory Co. Inc.,	Image pg. A79
1946	Lindner John C	Polk-Clement Directory Co. Inc.,	Image pg. A86
	Bunza Frances Mrs	Polk-Clement Directory Co. Inc.,	Image pg. A86

FINDINGS

<u>Year</u>	<u>Uses</u>	<u>Source</u>	
1940	Lindner John C	Polk-Clement Directory Co. Inc.,	Image pg. A93
1935	Lindner John C	Polk-Clement Directory Co. Inc.	Image pg. A101
	Juhnke Gustave	Polk-Clement Directory Co. Inc.	Image pg. A101
1930	Lindner John C	Polk-Clement Directory Co. Inc.,	Image pg. A110
	Junke Gustav	Polk-Clement Directory Co. Inc.,	Image pg. A110
1925	Junke Gustave shoemkr h	Polk-Clement Directory Co., Publishers	Image pg. A422
	LINDNER John C printer h	Polk-Clement Directory Co., Publishers	Image pg. A423

269 SOUTHAMPTON ST

<u>Year</u>	<u>Uses</u>	<u>Source</u>	
2008	No Current Listing	Polk City Directories	Image pg. A5
2001	Reddreck James T	EQUIFAX Polk City Directory	Image pg. A11
1998	Young D	The Polk Company, City Directory Division	Image pg. A15
1992	Meredith Lucille	R. L. Polk Co., Publishers	Image pg. A22
	Demetrik Yaong	R. L. Polk Co., Publishers	Image pg. A22
1985	Reddreck Alesia	R. L. Polk Co., Publishers	Image pg. A29
	Meredith Lucille	R. L. Polk Co., Publishers	Image pg. A29
1980	Meredith Lale	R. L. Polk Co., Publishers	Image pg. A35
	Clark Carl E	R. L. Polk Co., Publishers	Image pg. A35
1975	Meredith Lucille	R. L. Polk Co.	Image pg. A42
	Shaw Willie	R. L. Polk Co.	Image pg. A42
1970	MEREDITH LUCILLE	R.L. Polk Company, Inc., Publishers	Image pg. A50
1964	Kruse Louise M Mrs	R. L. Polk Co., Inc., Publishers	Image pg. A58
	wirth Fredk	R. L. Polk Co., Inc., Publishers	Image pg. A58
1960	Kruse Louise Mrs	Polk-Clement Directory Co. Inc.,	Image pg. A64
	Wirth Fredk	Polk-Clement Directory Co. Inc.,	Image pg. A64
1955	Kruse Albert	Polk-Clement Directory Co. Inc.,	Image pg. A72
	Wirth Fredk	Polk-Clement Directory Co. Inc.,	Image pg. A72
1950	Kruse Albert	Polk-Clement Directory Co. Inc.,	Image pg. A79
	Wirth Fred	Polk-Clement Directory Co. Inc.,	Image pg. A79
1946	Kruse Albert	Polk-Clement Directory Co. Inc.,	Image pg. A86
	Schutt Minnie Mrs	Polk-Clement Directory Co. Inc.,	Image pg. A86
1940	Kruse Albert	Polk-Clement Directory Co. Inc.,	Image pg. A93
	Schutt Minnie Mrs	Polk-Clement Directory Co. Inc.,	Image pg. A93
1935	Kruse Albert	Polk-Clement Directory Co. Inc.	Image pg. A101
	Schutt Minnie Mrs	Polk-Clement Directory Co. Inc.	Image pg. A101
1930	Kruse Albert	Polk-Clement Directory Co. Inc.,	Image pg. A110
	Schutt Minnie Mrs	Polk-Clement Directory Co. Inc.,	Image pg. A110
1925	Kruse Albert eng r	Polk-Clement Directory Co., Publishers	Image pg. A424

FINDINGS

<u>Year</u>	<u>Uses</u>	<u>Source</u>	
1925	Kruse Chas h rear	Polk-Clement Directory Co., Publishers	Image pg. A424
	Schutt Minnie wid Albert h	Polk-Clement Directory Co., Publishers	Image pg. A425

270 SOUTHAMPTON ST

<u>Year</u>	<u>Uses</u>	<u>Source</u>	
2008	Ashford Anquonique D i	Polk City Directories	Image pg. A5
	Clark Teniqua	Polk City Directories	Image pg. A5
1992	Jones Gregory	R. L. Polk Co., Publishers	Image pg. A22
1985	Clark Helen A Mrs	R. L. Polk Co., Publishers	Image pg. A29
1980	Alston Sam J	R. L. Polk Co., Publishers	Image pg. A35
1975	Alston Helen Mrs	R. L. Polk Co.	Image pg. A42
1970	ALSTON HELEN MRS	R.L. Polk Company, Inc., Publishers	Image pg. A50
	WALLACE MANDY MRS	R.L. Polk Company, Inc., Publishers	Image pg. A50
1964	DeLarre Ralph	R. L. Polk Co., Inc., Publishers	Image pg. A58
1960	DeLarre Ralph	Polk-Clement Directory Co. Inc.,	Image pg. A64
	Noland Pat J Mrs	Polk-Clement Directory Co. Inc.,	Image pg. A64
1955	DeLarre Ralph	Polk-Clement Directory Co. Inc.,	Image pg. A72
	Daluisio Frank J	Polk-Clement Directory Co. Inc.,	Image pg. A72
1950	Klenk Russell W	Polk-Clement Directory Co. Inc.,	Image pg. A79
	DeLarre Ralph	Polk-Clement Directory Co. Inc.,	Image pg. A79
1946	Gross Rose D Mrs	Polk-Clement Directory Co. Inc.,	Image pg. A86
	Kracht Kath E Mrs	Polk-Clement Directory Co. Inc.,	Image pg. A86
1940	Kracht Wm C	Polk-Clement Directory Co. Inc.,	Image pg. A93
	Bork Frank B	Polk-Clement Directory Co. Inc.,	Image pg. A93
1935	Kracht Wm C	Polk-Clement Directory Co. Inc.	Image pg. A101
	Bork Frank B	Polk-Clement Directory Co. Inc.	Image pg. A101
1930	Holzhousen Peter	Polk-Clement Directory Co. Inc.,	Image pg. A110
	Holz Lenora nurse	Polk-Clement Directory Co. Inc.,	Image pg. A110
	Smith Galvin	Polk-Clement Directory Co. Inc.,	Image pg. A110
1925	Blum Clara sten h	Polk-Clement Directory Co., Publishers	Image pg. A426
	Robt A electn h	Polk-Clement Directory Co., Publishers	Image pg. A426
	Blum Martha wid Edw h	Polk-Clement Directory Co., Publishers	Image pg. A426

271 SOUTHAMPTON ST

<u>Year</u>	<u>Uses</u>	<u>Source</u>	
1998	Jones L	The Polk Company,City Directory Division	Image pg. A15
1992	No Return	R. L. Polk Co., Publishers	Image pg. A22
1980	Trueheart	R. L. Polk Co., Publishers	Image pg. A35
	Thompson Jacqueline	R. L. Polk Co., Publishers	Image pg. A35

FINDINGS

<u>Year</u>	<u>Uses</u>	<u>Source</u>	
1975	Hill Elwood	R. L. Polk Co.	Image pg. A42
	Burks Burt	R. L. Polk Co.	Image pg. A42
1970	JOHNSON ABE	R.L. Polk Company, Inc., Publishers	Image pg. A50
	FERGUSON DAVID	R.L. Polk Company, Inc., Publishers	Image pg. A50
1964	Bullock Bernice A Mrs	R. L. Polk Co., Inc., Publishers	Image pg. A58
	Johnson Abe	R. L. Polk Co., Inc., Publishers	Image pg. A58
1960	Wolfanger Merle R	Polk-Clement Directory Co. Inc.,	Image pg. A64
	Wohler Emil	Polk-Clement Directory Co. Inc.,	Image pg. A64
	Barnes Andrew	Polk-Clement Directory Co. Inc.,	Image pg. A64
	Johnson Abe	Polk-Clement Directory Co. Inc.,	Image pg. A64
1955	Wolfanger Merle R	Polk-Clement Directory Co. Inc.,	Image pg. A72
	Wohler Emil	Polk-Clement Directory Co. Inc.,	Image pg. A72
1950	Simme Isabelle Mrs	Polk-Clement Directory Co. Inc.,	Image pg. A79
	Wohler Emil	Polk-Clement Directory Co. Inc.,	Image pg. A79
1946	Simme Howard H	Polk-Clement Directory Co. Inc.,	Image pg. A86
	Wohler Emil	Polk-Clement Directory Co. Inc.,	Image pg. A86
1940	Kruse Agnes Mrs	Polk-Clement Directory Co. Inc.,	Image pg. A93
	Wood Howard	Polk-Clement Directory Co. Inc.,	Image pg. A93
1935	Kruse Agnes Mrs	Polk-Clement Directory Co. Inc.	Image pg. A101
	Egloff Frank M	Polk-Clement Directory Co. Inc.	Image pg. A101
1930	Didion John	Polk-Clement Directory Co. Inc.,	Image pg. A110
	Walpole Frank	Polk-Clement Directory Co. Inc.,	Image pg. A110
	Kruse Agnes Mrs	Polk-Clement Directory Co. Inc.,	Image pg. A110

273 SOUTHAMPTON ST

<u>Year</u>	<u>Uses</u>	<u>Source</u>	
2008	Jones Catherine A	Polk City Directories	Image pg. A5
	Jones Shirley A	Polk City Directories	Image pg. A5
	Poole Claudia E	Polk City Directories	Image pg. A5
	Workman Euginia C	Polk City Directories	Image pg. A5
2001	Hall Elizabeth	EQUIFAX Polk City Directory	Image pg. A11
	Workman Eugenia	EQUIFAX Polk City Directory	Image pg. A11
1998	Fair Lolitha J	The Polk Company, City Directory Division	Image pg. A15
1992	Draper Vincent	R. L. Polk Co., Publishers	Image pg. A22
1985	Jeter Joann	R. L. Polk Co., Publishers	Image pg. A29
1980	Vacant	R. L. Polk Co., Publishers	Image pg. A35
	Clappell Dortha	R. L. Polk Co., Publishers	Image pg. A35
1975	Williams Mary	R. L. Polk Co.	Image pg. A42
	Anderson Reba J	R. L. Polk Co.	Image pg. A42

FINDINGS

<u>Year</u>	<u>Uses</u>	<u>Source</u>	
1970	BEDFORD IDA M	R.L. Polk Company, Inc., Publishers	Image pg. A50
	WOODS CALVIN	R.L. Polk Company, Inc., Publishers	Image pg. A50
1964	Eccles James L	R. L. Polk Co., Inc., Publishers	Image pg. A58
1960	Hearon Wm H	Polk-Clement Directory Co. Inc.,	Image pg. A64
	Draper Emmett L jr	Polk-Clement Directory Co. Inc.,	Image pg. A64
1955	Mazzone Frank L	Polk-Clement Directory Co. Inc.,	Image pg. A72
	Antoinetti Giordono	Polk-Clement Directory Co. Inc.,	Image pg. A72
1950	Fischer Nelson G	Polk-Clement Directory Co. Inc.,	Image pg. A79
	Mazzone Frank	Polk-Clement Directory Co. Inc.,	Image pg. A79
1946	Theobald Louise C Mrs	Polk-Clement Directory Co. Inc.,	Image pg. A86
	Fischer Nelson G	Polk-Clement Directory Co. Inc.,	Image pg. A86
1940	Hildebrand Marie Mrs	Polk-Clement Directory Co. Inc.,	Image pg. A93
	Theobald Wm C	Polk-Clement Directory Co. Inc.,	Image pg. A93
1935	Hildebrand Marie Mrs	Polk-Clement Directory Co. Inc.	Image pg. A101
	Theobald Wm C	Polk-Clement Directory Co. Inc.	Image pg. A101
1930	Rutss John J	Polk-Clement Directory Co. Inc.,	Image pg. A110
	Thieobald Wm C	Polk-Clement Directory Co. Inc.,	Image pg. A110
1925	Schaertel Aug J pkr h	Polk-Clement Directory Co., Publishers	Image pg. A427

274 SOUTHAMPTON ST

<u>Year</u>	<u>Uses</u>	<u>Source</u>	
2008	Jackson Darryl L	Polk City Directories	Image pg. A5
	Johnson Regina	Polk City Directories	Image pg. A5
	Johnson Vene C	Polk City Directories	Image pg. A5
2001	Johnson Regina	EQUIFAX Polk City Directory	Image pg. A11
	Not Verified	EQUIFAX Polk City Directory	Image pg. A11
1992	Jackson Onnie M Mrs	R. L. Polk Co., Publishers	Image pg. A22
1985	Jackson Onnie M Mrs	R. L. Polk Co., Publishers	Image pg. A29
1980	Jackson Onnie M Mrs	R. L. Polk Co., Publishers	Image pg. A35
	Sedge James	R. L. Polk Co., Publishers	Image pg. A35
1975	Jackson Onnie M Mrs	R. L. Polk Co.	Image pg. A42
	Sledge James	R. L. Polk Co.	Image pg. A42
1970	JACKSON JOHNNIE	R.L. Polk Company, Inc., Publishers	Image pg. A50
	PERRY LUCINDA MRS	R.L. Polk Company, Inc., Publishers	Image pg. A50
1964	Vanderwarker Carl	R. L. Polk Co., Inc., Publishers	Image pg. A58
	Althen Elijah	R. L. Polk Co., Inc., Publishers	Image pg. A58
	rear Noland Patk J	R. L. Polk Co., Inc., Publishers	Image pg. A58
1960	Althen Elijah	Polk-Clement Directory Co. Inc.,	Image pg. A64
	Vanderwarker Carl	Polk-Clement Directory Co. Inc.,	Image pg. A64

FINDINGS

<u>Year</u>	<u>Uses</u>	<u>Source</u>	
1955	Jackson Benj F	Polk-Clement Directory Co. Inc.,	Image pg. A72
	Houghton Thos H	Polk-Clement Directory Co. Inc.,	Image pg. A72
	rear Mellan Virginia L Mrs	Polk-Clement Directory Co. Inc.,	Image pg. A72
1950	Miller Alvina R Mrs	Polk-Clement Directory Co. Inc.,	Image pg. A79
	Houghton Thos H	Polk-Clement Directory Co. Inc.,	Image pg. A79
	Mellan Hans	Polk-Clement Directory Co. Inc.,	Image pg. A79
1946	Miller Alvina R Mrs	Polk-Clement Directory Co. Inc.,	Image pg. A86
	Houghton Thos H	Polk-Clement Directory Co. Inc.,	Image pg. A86
	Mellan Hans	Polk-Clement Directory Co. Inc.,	Image pg. A86
1940	Miller Alvina R Mrs	Polk-Clement Directory Co. Inc.,	Image pg. A93
	Houghton Thos H	Polk-Clement Directory Co. Inc.,	Image pg. A93
	Speares John H	Polk-Clement Directory Co. Inc.,	Image pg. A93
1935	Miller Alvina R Mrs	Polk-Clement Directory Co. Inc.	Image pg. A101
	Fleming Mabel K Mrs	Polk-Clement Directory Co. Inc.	Image pg. A101
	rear Speares John	Polk-Clement Directory Co. Inc.	Image pg. A101
1930	Miller Lena Mrs	Polk-Clement Directory Co. Inc.,	Image pg. A110
	Hohenstein Edw J	Polk-Clement Directory Co. Inc.,	Image pg. A110
	Chandler Barbara Mrs	Polk-Clement Directory Co. Inc.,	Image pg. A110
1925	Hohenstein Edw meat ctr h	Polk-Clement Directory Co., Publishers	Image pg. A428
	Mills Wm miller Maritime Milling Co h	Polk-Clement Directory Co., Publishers	Image pg. A429
	Wm weighmstr h	Polk-Clement Directory Co., Publishers	Image pg. A429

275 SOUTHAMPTON ST

<u>Year</u>	<u>Uses</u>	<u>Source</u>	
2001	Alford Willie	EQUIFAX Polk City Directory	Image pg. A11
	Smith Melissa	EQUIFAX Polk City Directory	Image pg. A11
1998	Brown Robert E	The Polk Company,City Directory Division	Image pg. A15
	Price Stephanie M	The Polk Company,City Directory Division	Image pg. A15
1992	Vacant	R. L. Polk Co., Publishers	Image pg. A22
1985	Chappell Elsie	R. L. Polk Co., Publishers	Image pg. A29
1980	Vines Edward	R. L. Polk Co., Publishers	Image pg. A35
	Chappel Elsie	R. L. Polk Co., Publishers	Image pg. A35
1975	Vines Edward	R. L. Polk Co.	Image pg. A42
	No Return	R. L. Polk Co.	Image pg. A42
1970	CHAPPELL ELSIE	R.L. Polk Company, Inc., Publishers	Image pg. A50
	DILLWORTH LOUISE	R.L. Polk Company, Inc., Publishers	Image pg. A50
1964	Rutland Wm J	R. L. Polk Co., Inc., Publishers	Image pg. A58
	Taylor Edgar V	R. L. Polk Co., Inc., Publishers	Image pg. A58
1960	Rutland Wm J	Polk-Clement Directory Co. Inc.,	Image pg. A64

FINDINGS

<u>Year</u>	<u>Uses</u>	<u>Source</u>	
1960	Shields Chas E	Polk-Clement Directory Co. Inc.,	Image pg. A64
1955	Anthony Calvert P	Polk-Clement Directory Co. Inc.,	Image pg. A72
1950	Anthony Calvert P	Polk-Clement Directory Co. Inc.,	Image pg. A79
	Anthony Robt J	Polk-Clement Directory Co. Inc.,	Image pg. A79
1946	Wirth Fredk	Polk-Clement Directory Co. Inc.,	Image pg. A86
	Cloutier Louis B	Polk-Clement Directory Co. Inc.,	Image pg. A86
1940	Wirth Fredk	Polk-Clement Directory Co. Inc.,	Image pg. A93
	Cloutier Louis B	Polk-Clement Directory Co. Inc.,	Image pg. A93
1935	Russell Richd	Polk-Clement Directory Co. Inc.	Image pg. A101
	Wirth Fredk	Polk-Clement Directory Co. Inc.	Image pg. A101
1930	Ehonke Edw F	Polk-Clement Directory Co. Inc.,	Image pg. A110
	Heimel Geo S	Polk-Clement Directory Co. Inc.,	Image pg. A110
1925	LEMBKE Fred blrmkr h	Polk-Clement Directory Co., Publishers	Image pg. A430
	Mathiebe Alf musician h	Polk-Clement Directory Co., Publishers	Image pg. A431

276 SOUTHAMPTON ST

<u>Year</u>	<u>Uses</u>	<u>Source</u>	
2008	Blackmon Carl J	Polk City Directories	Image pg. A5
	Blackmon Latrina D	Polk City Directories	Image pg. A5
	Hodge Natoya L E	Polk City Directories	Image pg. A5
2001	Blackmon Carl	EQUIFAX Polk City Directory	Image pg. A11
	Shepherd Anita M	EQUIFAX Polk City Directory	Image pg. A11
1998	Blackmon Carl J	The Polk Company,City Directory Division	Image pg. A15
1992	No Return	R. L. Polk Co., Publishers	Image pg. A22
1985	Foster	R. L. Polk Co., Publishers	Image pg. A29
	Rear Alexander Joyce	R. L. Polk Co., Publishers	Image pg. A29
1980	Pigrm James H	R. L. Polk Co., Publishers	Image pg. A35
	Rear Vacant	R. L. Polk Co., Publishers	Image pg. A35
1975	Vacant	R. L. Polk Co.	Image pg. A42
	Rear Vacant	R. L. Polk Co.	Image pg. A42
1970	VACANT	R.L. Polk Company, Inc., Publishers	Image pg. A50
	JONES CHARLES	R.L. Polk Company, Inc., Publishers	Image pg. A50
	VACANT	R.L. Polk Company, Inc., Publishers	Image pg. A50
1964	Salter Alvin	R. L. Polk Co., Inc., Publishers	Image pg. A58
	Pitts Rosalie Mrs	R. L. Polk Co., Inc., Publishers	Image pg. A58
	rear Morley Chas F	R. L. Polk Co., Inc., Publishers	Image pg. A58
1960	Salter Alvin D	Polk-Clement Directory Co. Inc.,	Image pg. A64
	Salter Willie	Polk-Clement Directory Co. Inc.,	Image pg. A64
	rear Morley Chas F	Polk-Clement Directory Co. Inc.,	Image pg. A64

FINDINGS

<u>Year</u>	<u>Uses</u>	<u>Source</u>	
1955	Lillien Leo	Polk-Clement Directory Co. Inc.,	Image pg. A72
	rear Morley Chas jr	Polk-Clement Directory Co. Inc.,	Image pg. A72
1950	Morse Stanley paperhng	Polk-Clement Directory Co. Inc.,	Image pg. A79
	Wolf Jos	Polk-Clement Directory Co. Inc.,	Image pg. A79
	Quinn Thos J	Polk-Clement Directory Co. Inc.,	Image pg. A79
1946	Wolf Jos	Polk-Clement Directory Co. Inc.,	Image pg. A86
	Quinn Thos J	Polk-Clement Directory Co. Inc.,	Image pg. A86
	Morse Stanley paperhng	Polk-Clement Directory Co. Inc.,	Image pg. A86
1940	Bennett Leo S	Polk-Clement Directory Co. Inc.,	Image pg. A93
	Caldwell Jerome J	Polk-Clement Directory Co. Inc.,	Image pg. A93
	Brennan Stanley E	Polk-Clement Directory Co. Inc.,	Image pg. A93
1935	Herrmann Elmer N	Polk-Clement Directory Co. Inc.	Image pg. A101
	Bedell Irving C	Polk-Clement Directory Co. Inc.	Image pg. A101
	Price Chas E	Polk-Clement Directory Co. Inc.	Image pg. A101
1930	Rudev John C	Polk-Clement Directory Co. Inc.,	Image pg. A110
	Overfield Andrew H	Polk-Clement Directory Co. Inc.,	Image pg. A110
	Reynolds Howard	Polk-Clement Directory Co. Inc.,	Image pg. A110
1925	REYNOLDS Howard A tmstr h rear	Polk-Clement Directory Co., Publishers	Image pg. A433
	Hohensee Edw pimbr h	Polk-Clement Directory Co., Publishers	Image pg. A432

277 SOUTHAMPTON ST

<u>Year</u>	<u>Uses</u>	<u>Source</u>	
2001	Jenkins Tearence	EQUIFAX Polk City Directory	Image pg. A11
1992	Vacant	R. L. Polk Co., Publishers	Image pg. A22
1985	Williams Marchita	R. L. Polk Co., Publishers	Image pg. A29
1980	Vacant	R. L. Polk Co., Publishers	Image pg. A35
	Vacant	R. L. Polk Co., Publishers	Image pg. A35
1975	Vacant	R. L. Polk Co.	Image pg. A42
	Vacant	R. L. Polk Co.	Image pg. A42
1970	BENSON THOS	R.L. Polk Company, Inc., Publishers	Image pg. A50
	HICKS EDDIE M	R.L. Polk Company, Inc., Publishers	Image pg. A50
1964	Hicks Eddie M	R. L. Polk Co., Inc., Publishers	Image pg. A58
	Page Wilbert	R. L. Polk Co., Inc., Publishers	Image pg. A58
1960	Morse Stanley	Polk-Clement Directory Co. Inc.,	Image pg. A64
1955	Morse Stanley	Polk-Clement Directory Co. Inc.,	Image pg. A72
	Miller Jacob	Polk-Clement Directory Co. Inc.,	Image pg. A72
1950	Storek Harriet F	Polk-Clement Directory Co. Inc.,	Image pg. A79
	Caldwell Jerome J	Polk-Clement Directory Co. Inc.,	Image pg. A79
1946	Storck Harriet F	Polk-Clement Directory Co. Inc.,	Image pg. A86

FINDINGS

<u>Year</u>	<u>Uses</u>	<u>Source</u>	
1946	Caldwell Jerome J	Polk-Clement Directory Co. Inc.,	Image pg. A86
1940	Ferer Irving	Polk-Clement Directory Co. Inc.,	Image pg. A93
	Senn Wm L jr	Polk-Clement Directory Co. Inc.,	Image pg. A93
1935	Dibble Geo W	Polk-Clement Directory Co. Inc.	Image pg. A101
	Smith R Frank	Polk-Clement Directory Co. Inc.	Image pg. A101
1930	Churchill Harold G	Polk-Clement Directory Co. Inc.,	Image pg. A110
	Rudolph Avis Mrs	Polk-Clement Directory Co. Inc.,	Image pg. A110
	Seligman Harry E	Polk-Clement Directory Co. Inc.,	Image pg. A110
1925	Breaser Floyd hlpr Bridgeman Russell Co Inc r	Polk-Clement Directory Co., Publishers	Image pg. A434

279 SOUTHAMPTON ST

<u>Year</u>	<u>Uses</u>	<u>Source</u>	
1992	Williams Sarah	R. L. Polk Co., Publishers	Image pg. A22
1985	Williams Sarah	R. L. Polk Co., Publishers	Image pg. A29
	Turner Emma Mrs	R. L. Polk Co., Publishers	Image pg. A29
1980	Harris Geo L	R. L. Polk Co., Publishers	Image pg. A35
	Mitchell Robt	R. L. Polk Co., Publishers	Image pg. A35
1975	Martin Evelyn Mrs	R. L. Polk Co.	Image pg. A42
	Vacant	R. L. Polk Co.	Image pg. A42
1970	MARTIN EVELYN	R.L. Polk Company, Inc., Publishers	Image pg. A50
1964	Senn Wm F	R. L. Polk Co., Inc., Publishers	Image pg. A58
1960	Senn Wm F	Polk-Clement Directory Co. Inc.,	Image pg. A64
	Lewis Jas L	Polk-Clement Directory Co. Inc.,	Image pg. A64
1955	Allen Wm R	Polk-Clement Directory Co. Inc.,	Image pg. A72
	Senn Wm F	Polk-Clement Directory Co. Inc.,	Image pg. A72
1950	Allen Wm R	Polk-Clement Directory Co. Inc.,	Image pg. A79
	Senn Wm F	Polk-Clement Directory Co. Inc.,	Image pg. A79
1946	Senn Wm F	Polk-Clement Directory Co. Inc.,	Image pg. A86
	Murphy Jas M	Polk-Clement Directory Co. Inc.,	Image pg. A86
1940	Murphy Jas M	Polk-Clement Directory Co. Inc.,	Image pg. A93
	Domescek Ralph L	Polk-Clement Directory Co. Inc.,	Image pg. A93
1935	Murphy Margt F	Polk-Clement Directory Co. Inc.	Image pg. A101
	Domescek Ralph L	Polk-Clement Directory Co. Inc.	Image pg. A101
1930	Riley Cath Mrs	Polk-Clement Directory Co. Inc.,	Image pg. A110
1925	Breaser Lloyd cream grader r rear	Polk-Clement Directory Co., Publishers	Image pg. A434
	Goldberg Betty r	Polk-Clement Directory Co., Publishers	Image pg. A435
	GOLDBERG David clk Newark Shoe Stores Co r	Polk-Clement Directory Co., Publishers	Image pg. A435
	David B slsmn r	Polk-Clement Directory Co., Publishers	Image pg. A435

FINDINGS

<u>Year</u>	<u>Uses</u>	<u>Source</u>	
1925	GOLDBERG Harry I acct r	Polk-Clement Directory Co., Publishers	Image pg. A435
	GOLDBERG Sol P cabtmkr r	Polk-Clement Directory Co., Publishers	Image pg. A436
	GOLDBERG Wm tailor h	Polk-Clement Directory Co., Publishers	Image pg. A436
	Lightman Harry tailor Britenstool Jaffe Bramson h	Polk-Clement Directory Co., Publishers	Image pg. A437
	Shirkey Lawrence formn r rear	Polk-Clement Directory Co., Publishers	Image pg. A438
	Stockwell Homer mach Buff Nipple & Mach Co Inc h rear	Polk-Clement Directory Co., Publishers	Image pg. A439
	THOMAS Chas J sec h rear	Polk-Clement Directory Co., Publishers	Image pg. A440

280 SOUTHAMPTON ST

<u>Year</u>	<u>Uses</u>	<u>Source</u>	
1935	Vacant	Polk-Clement Directory Co. Inc.	Image pg. A101

282 SOUTHAMPTON ST

<u>Year</u>	<u>Uses</u>	<u>Source</u>	
1935	Vacant	Polk-Clement Directory Co. Inc.	Image pg. A101

SOUTHAMTON ST

263 SOUTHAMTON ST

<u>Year</u>	<u>Uses</u>	<u>Source</u>	
1925	Hewitt Chas	Polk-Clement Directory Co., Publishers	Image pg. A441
	Chas E cond h	Polk-Clement Directory Co., Publishers	Image pg. A441

WILLOW PL

1 WILLOW PL

<u>Year</u>	<u>Uses</u>	<u>Source</u>	
1930	S Schwprt John	Polk-Clement Directory Co. Inc.,	Image pg. A111

11 WILLOW PL

<u>Year</u>	<u>Uses</u>	<u>Source</u>	
1980	Vacant	R. L. Polk Co., Publishers	Image pg. A36
1975	Belamy Jeiff	R. L. Polk Co.	Image pg. A43
	Vacant	R. L. Polk Co.	Image pg. A43
1970	BELLAMY JEFF	R.L. Polk Company, Inc., Publishers	Image pg. A51
1964	Bellamy Jeff	R. L. Polk Co., Inc., Publishers	Image pg. A59
1960	Bellamy Jeff	Polk-Clement Directory Co. Inc.,	Image pg. A65
	White Johnny J	Polk-Clement Directory Co. Inc.,	Image pg. A65
1955	Eldridge Willard F	Polk-Clement Directory Co. Inc.,	Image pg. A73

FINDINGS

<u>Year</u>	<u>Uses</u>	<u>Source</u>	
1955	Kloss Rose Mrs	Polk-Clement Directory Co. Inc.,	Image pg. A73
1950	Eldridge Garry	Polk-Clement Directory Co. Inc.,	Image pg. A80
	Eldridge Willard F	Polk-Clement Directory Co. Inc.,	Image pg. A80
1946	Gruber John J	Polk-Clement Directory Co. Inc.,	Image pg. A87
	Armour Albert J	Polk-Clement Directory Co. Inc.,	Image pg. A87
1940	Gocher Ralph A	Polk-Clement Directory Co. Inc.,	Image pg. A94
	Armour Albert J	Polk-Clement Directory Co. Inc.,	Image pg. A94
1935	Spawton Walter J	Polk-Clement Directory Co. Inc.	Image pg. A102
	Howard Geo H	Polk-Clement Directory Co. Inc.	Image pg. A102
1930	Strobele Jos	Polk-Clement Directory Co. Inc.,	Image pg. A111

12 WILLOW PL

<u>Year</u>	<u>Uses</u>	<u>Source</u>	
1980	Vacant	R. L. Polk Co., Publishers	Image pg. A36
1975	Bel U y Yo 7md	R. L. Polk Co.	Image pg. A43
1970	KAMP MICHL F	R.L. Polk Company, Inc., Publishers	Image pg. A51
1964	Kamp Michael F	R. L. Polk Co., Inc., Publishers	Image pg. A59
1960	Kamp Michl F	Polk-Clement Directory Co. Inc.,	Image pg. A65
	Kamp Leonard F	Polk-Clement Directory Co. Inc.,	Image pg. A65
1955	Kamp Michl F	Polk-Clement Directory Co. Inc.,	Image pg. A73
	Kamp Leonard F	Polk-Clement Directory Co. Inc.,	Image pg. A73
1950	Cooke Edw C	Polk-Clement Directory Co. Inc.,	Image pg. A80
	Kamp Michl F	Polk-Clement Directory Co. Inc.,	Image pg. A80
1946	Cooke Edw C	Polk-Clement Directory Co. Inc.,	Image pg. A87
	Kamp Michl F	Polk-Clement Directory Co. Inc.,	Image pg. A87
1940	Cooke Edw C	Polk-Clement Directory Co. Inc.,	Image pg. A94
	Kamp Michl F	Polk-Clement Directory Co. Inc.,	Image pg. A94
1935	Cooke Edw C	Polk-Clement Directory Co. Inc.	Image pg. A102
1930	Kamp Michl	Polk-Clement Directory Co. Inc.,	Image pg. A111
	Cooke Edw C	Polk-Clement Directory Co. Inc.,	Image pg. A111
1925	Cooke Edw C stmftr h	Polk-Clement Directory Co., Publishers	Image pg. A442
	JACOBS Leonard slsmn J N Adam & Co r	Polk-Clement Directory Co., Publishers	Image pg. A443

13 WILLOW PL

<u>Year</u>	<u>Uses</u>	<u>Source</u>	
2008	Turner Perry 1 W	Polk City Directories	Image pg. A6
	Turner Demetrice L	Polk City Directories	Image pg. A6
2001	1 Not Verified	EQUIFAX Polk City Directory	Image pg. A12
1992	No Return	R. L. Polk Co., Publishers	Image pg. A23

FINDINGS

<u>Year</u>	<u>Uses</u>	<u>Source</u>	
1985	Bills Willie L	R. L. Polk Co., Publishers	Image pg. A30
	Lee Venessa	R. L. Polk Co., Publishers	Image pg. A30
1980	Bill Willie L	R. L. Polk Co., Publishers	Image pg. A36
	Williams Bobbie	R. L. Polk Co., Publishers	Image pg. A36
1975	Bils Willie L	R. L. Polk Co.	Image pg. A43
	Williams B	R. L. Polk Co.	Image pg. A43
1970	BILLS WILLIE L	R.L. Polk Company, Inc., Publishers	Image pg. A51
	WILLIAMS BOBBIE MRS	R.L. Polk Company, Inc., Publishers	Image pg. A51
1964	Bills William L	R. L. Polk Co., Inc., Publishers	Image pg. A59
1960	Bills Wm L	Polk-Clement Directory Co. Inc.,	Image pg. A65
	Reid Lucille Mrs	Polk-Clement Directory Co. Inc.,	Image pg. A65
1955	Bills Wm L	Polk-Clement Directory Co. Inc.,	Image pg. A73
	Williams Page	Polk-Clement Directory Co. Inc.,	Image pg. A73
1950	Schrimmel Margt Mrs	Polk-Clement Directory Co. Inc.,	Image pg. A80
	Brown Gregory H	Polk-Clement Directory Co. Inc.,	Image pg. A80
1946	Villa Wm T	Polk-Clement Directory Co. Inc.,	Image pg. A87
	Horrigan Wm J	Polk-Clement Directory Co. Inc.,	Image pg. A87
1940	Fisher David R	Polk-Clement Directory Co. Inc.,	Image pg. A94
	Smith Norman J	Polk-Clement Directory Co. Inc.,	Image pg. A94
1935	Dilcher Emma H Mrs	Polk-Clement Directory Co. Inc.	Image pg. A102
	Merrill Martin H	Polk-Clement Directory Co. Inc.	Image pg. A102
1930	Dilcher Emma Mrs	Polk-Clement Directory Co. Inc.,	Image pg. A111
	Merrill Martin H	Polk-Clement Directory Co. Inc.,	Image pg. A111
1925	Dilcher Emma H wid Henry r	Polk-Clement Directory Co., Publishers	Image pg. A444
	MERRILL Martin H millwright h	Polk-Clement Directory Co., Publishers	Image pg. A445

14 WILLOW PL

<u>Year</u>	<u>Uses</u>	<u>Source</u>	
1992	Vacant	R. L. Polk Co., Publishers	Image pg. A23
1985	Vacant	R. L. Polk Co., Publishers	Image pg. A30
1980	Vacant	R. L. Polk Co., Publishers	Image pg. A36
1975	Vcacnt	R. L. Polk Co.	Image pg. A43
1970	MODERN FURNITURE CO GARAGE	R.L. Polk Company, Inc., Publishers	Image pg. A51
1964	Kayser Furn Co garage	R. L. Polk Co., Inc., Publishers	Image pg. A59
1960	Kayser Furn Co garage	Polk-Clement Directory Co. Inc.,	Image pg. A65
1955	Kayser Furn Co garage	Polk-Clement Directory Co. Inc.,	Image pg. A73
1950	Kayser Furn Co garage	Polk-Clement Directory Co. Inc.,	Image pg. A80
1946	Kayser Furn Co garage	Polk-Clement Directory Co. Inc.,	Image pg. A87
1940	Kayser Furn Co garage	Polk-Clement Directory Co. Inc.,	Image pg. A94

FINDINGS

<u>Year</u>	<u>Uses</u>	<u>Source</u>	
1935	Kayser Furn Co garage	Polk-Clement Directory Co. Inc.	Image pg. A102

15 WILLOW PL

<u>Year</u>	<u>Uses</u>	<u>Source</u>	
1992	Davis Constance Mrs	R. L. Polk Co., Publishers	Image pg. A23
1985	Davis Constante Mrs	R. L. Polk Co., Publishers	Image pg. A30
1980	Vacant	R. L. Polk Co., Publishers	Image pg. A36
1970	EAGAL LAWRENCE L	R.L. Polk Company, Inc., Publishers	Image pg. A51
1964	Eagal Lawrence L	R. L. Polk Co., Inc., Publishers	Image pg. A59
1960	Eagal Lawrence L	Polk-Clement Directory Co. Inc.,	Image pg. A65
1955	Eagal Lawrence	Polk-Clement Directory Co. Inc.,	Image pg. A73
1946	Eagal Lawrence	Polk-Clement Directory Co. Inc.,	Image pg. A87
1940	Manser Lillian	Polk-Clement Directory Co. Inc.,	Image pg. A94
1935	Manser Fannie Mrs	Polk-Clement Directory Co. Inc.	Image pg. A102
1930	Manser Fannie Mrs	Polk-Clement Directory Co. Inc.,	Image pg. A111
1925	Manser Fanny wid Thos B h	Polk-Clement Directory Co., Publishers	Image pg. A446
	Manser Lillian elk Foster Milburn Co r	Polk-Clement Directory Co., Publishers	Image pg. A446

16 WILLOW PL

<u>Year</u>	<u>Uses</u>	<u>Source</u>	
1975	Vacant	R. L. Polk Co.	Image pg. A43
1970	BELENKY FANNY MRS	R.L. Polk Company, Inc., Publishers	Image pg. A51
	WILLIAMS MARY E MRS	R.L. Polk Company, Inc., Publishers	Image pg. A51
1964	Spikes Susan Mrs	R. L. Polk Co., Inc., Publishers	Image pg. A59
	Belenky Fanny Mrs	R. L. Polk Co., Inc., Publishers	Image pg. A59
1960	Belenky Fanny Mrs	Polk-Clement Directory Co. Inc.,	Image pg. A65
1955	Belenky Fanny Mrs	Polk-Clement Directory Co. Inc.,	Image pg. A73
1950	Cleveland Lester E	Polk-Clement Directory Co. Inc.,	Image pg. A80
	Belenky Fanny Mrs	Polk-Clement Directory Co. Inc.,	Image pg. A80
1946	Cleveland Lester E	Polk-Clement Directory Co. Inc.,	Image pg. A87
	Belenky Fanny Mrs	Polk-Clement Directory Co. Inc.,	Image pg. A87
1940	Scarpace Anthony	Polk-Clement Directory Co. Inc.,	Image pg. A94
	Berensky Fanny Mrs	Polk-Clement Directory Co. Inc.,	Image pg. A94
	Saran Louis	Polk-Clement Directory Co. Inc.,	Image pg. A94
1935	Belinky Fanny Mrs	Polk-Clement Directory Co. Inc.	Image pg. A102
	Meyer Melvin	Polk-Clement Directory Co. Inc.	Image pg. A102
1930	Fisoher Elmer L	Polk-Clement Directory Co. Inc.,	Image pg. A111
	Belenky Isaac whol produce	Polk-Clement Directory Co. Inc.,	Image pg. A111
1925	Mc Walter J lab h	Polk-Clement Directory Co., Publishers	Image pg. A447

FINDINGS

17 WILLOW PL

<u>Year</u>	<u>Uses</u>	<u>Source</u>	
1985	Vacant	R. L. Polk Co., Publishers	Image pg. A30
1975	Lafayette Emily	R. L. Polk Co.	Image pg. A43
	Vacantt	R. L. Polk Co.	Image pg. A43
1970	WESNEP BARBARA A	R.L. Polk Company, Inc., Publishers	Image pg. A51
	KAMPOFF IDA E MRS	R.L. Polk Company, Inc., Publishers	Image pg. A51
1964	Wesner Barbara A	R. L. Polk Co., Inc., Publishers	Image pg. A59
1960	Wesner Barbara A	Polk-Clement Directory Co. Inc.,	Image pg. A65
	Kampoff Ida E Mrs	Polk-Clement Directory Co. Inc.,	Image pg. A65
1955	Wesner Barbara A	Polk-Clement Directory Co. Inc.,	Image pg. A73
1950	Wesner Barbara A	Polk-Clement Directory Co. Inc.,	Image pg. A80
	Kampaff Geo P	Polk-Clement Directory Co. Inc.,	Image pg. A80
1946	Wesner Barbara A	Polk-Clement Directory Co. Inc.,	Image pg. A87
	Kampoff Geo P	Polk-Clement Directory Co. Inc.,	Image pg. A87
1940	Wesner Ernestine Mrs	Polk-Clement Directory Co. Inc.,	Image pg. A94
1935	Wesner Fred J	Polk-Clement Directory Co. Inc.	Image pg. A102
1930	Wesner Fred F	Polk-Clement Directory Co. Inc.,	Image pg. A111
1925	Wesner Barbara clk Buff Evening News r	Polk-Clement Directory Co., Publishers	Image pg. A448
	Wesner Fred lab h	Polk-Clement Directory Co., Publishers	Image pg. A448

18 WILLOW PL

<u>Year</u>	<u>Uses</u>	<u>Source</u>	
1992	Hill Mary	R. L. Polk Co., Publishers	Image pg. A23
1985	Hill	R. L. Polk Co., Publishers	Image pg. A30
1980	Ashfer Annie	R. L. Polk Co., Publishers	Image pg. A36
1975	Vacant	R. L. Polk Co.	Image pg. A43
1970	KAIGLER MOSES C	R.L. Polk Company, Inc., Publishers	Image pg. A51
	SWAGGARD BARBARA MRS	R.L. Polk Company, Inc., Publishers	Image pg. A51
1964	Cooper Vera Mrs	R. L. Polk Co., Inc., Publishers	Image pg. A59
	Carter Jessie	R. L. Polk Co., Inc., Publishers	Image pg. A59
1960	Jones Jeanne Mrs	Polk-Clement Directory Co. Inc.,	Image pg. A65
1955	Wuendsch Dolores M Mrs	Polk-Clement Directory Co. Inc.,	Image pg. A73
	Woolsey Geo V	Polk-Clement Directory Co. Inc.,	Image pg. A73
1950	Witzel Albert H	Polk-Clement Directory Co. Inc.,	Image pg. A80
	Wuendsch Albert A	Polk-Clement Directory Co. Inc.,	Image pg. A80
1946	Witzel Albert H	Polk-Clement Directory Co. Inc.,	Image pg. A87
	Wuendsch Albert A	Polk-Clement Directory Co. Inc.,	Image pg. A87
1940	Witzel Albert H	Polk-Clement Directory Co. Inc.,	Image pg. A94
	Golibersuch Paul A	Polk-Clement Directory Co. Inc.,	Image pg. A94

FINDINGS

<u>Year</u>	<u>Uses</u>	<u>Source</u>	
1935	Schwert John	Polk-Clement Directory Co. Inc.	Image pg. A102
1925	Schwert John lab h	Polk-Clement Directory Co., Publishers	Image pg. A449

19 WILLOW PL

<u>Year</u>	<u>Uses</u>	<u>Source</u>	
2008	20 No Current Listing 2 Hses	Polk City Directories	Image pg. A6
2001	Not Verified	EQUIFAX Polk City Directory	Image pg. A12
1992	No Return	R. L. Polk Co., Publishers	Image pg. A23
1985	Spell Lehman W	R. L. Polk Co., Publishers	Image pg. A30
1980	Spell Lehman W	R. L. Polk Co., Publishers	Image pg. A36
1975	Spe U Lehman W	R. L. Polk Co.	Image pg. A43
1970	SPELL LEHMAN W	R.L. Polk Company, Inc., Publishers	Image pg. A51
1964	Spell Lehman W	R. L. Polk Co., Inc., Publishers	Image pg. A59
1960	Spell Lehman	Polk-Clement Directory Co. Inc.,	Image pg. A65
1955	Freitas E Harry	Polk-Clement Directory Co. Inc.,	Image pg. A73
1950	Freitas E Henry	Polk-Clement Directory Co. Inc.,	Image pg. A80
1946	Freitas E Henry	Polk-Clement Directory Co. Inc.,	Image pg. A87
1940	Freitas Henry E	Polk-Clement Directory Co. Inc.,	Image pg. A94
1935	Freitas Harry E	Polk-Clement Directory Co. Inc.	Image pg. A102
1930	Goldstein Morris	Polk-Clement Directory Co. Inc.,	Image pg. A111
1925	Goldstein Jos elk Herman Neifach h	Polk-Clement Directory Co., Publishers	Image pg. A450
	GOLDSTEIN Morris ironwkr h	Polk-Clement Directory Co., Publishers	Image pg. A451
	Goldstein Max locksmith r	Polk-Clement Directory Co., Publishers	Image pg. A450

20 WILLOW PL

<u>Year</u>	<u>Uses</u>	<u>Source</u>	
2001	Williams Lassiter L	EQUIFAX Polk City Directory	Image pg. A12
1998	Williams Lisa R	The Polk Company,City Directory Division	Image pg. A16
1992	Williams Stanton C	R. L. Polk Co., Publishers	Image pg. A23
1985	Williams Stanton	R. L. Polk Co., Publishers	Image pg. A30
1980	Williams Stanton	R. L. Polk Co., Publishers	Image pg. A36
1975	Williams Stanton	R. L. Polk Co.	Image pg. A43
1970	WILLIAMS STANTON	R.L. Polk Company, Inc., Publishers	Image pg. A51
1964	Williams Stanton	R. L. Polk Co., Inc., Publishers	Image pg. A59
1960	Rowe Jas P	Polk-Clement Directory Co. Inc.,	Image pg. A65
1955	Rowe Jas P	Polk-Clement Directory Co. Inc.,	Image pg. A73
1950	Rowe Jas P	Polk-Clement Directory Co. Inc.,	Image pg. A80
1946	Rowe Jas P	Polk-Clement Directory Co. Inc.,	Image pg. A87
1940	Rowe Jas P	Polk-Clement Directory Co. Inc.,	Image pg. A94

FINDINGS

<u>Year</u>	<u>Uses</u>	<u>Source</u>	
1935	Rowe Jas P	Polk-Clement Directory Co. Inc.	Image pg. A102
	Baeumler Wm	Polk-Clement Directory Co. Inc.	Image pg. A102
	Zuber Edw G pntr	Polk-Clement Directory Co. Inc.	Image pg. A102
1930	Rowe Jas P	Polk-Clement Directory Co. Inc.,	Image pg. A111
1925	ROWE Jas P slsmn h	Polk-Clement Directory Co., Publishers	Image pg. A452

21 WILLOW PL

<u>Year</u>	<u>Uses</u>	<u>Source</u>	
2008	Gidney Elverna D z 27 i A	Polk City Directories	Image pg. A6
2001	Gidney Elverna D	EQUIFAX Polk City Directory	Image pg. A12
1998	Gidney Elverna D Ei	The Polk Company,City Directory Division	Image pg. A16
1992	Gedney Elverna	R. L. Polk Co., Publishers	Image pg. A23
1985	Gedney Alverna	R. L. Polk Co., Publishers	Image pg. A30
1980	Vacant	R. L. Polk Co., Publishers	Image pg. A36
1975	Vacant	R. L. Polk Co.	Image pg. A43
1970	VACANT	R.L. Polk Company, Inc., Publishers	Image pg. A51
1964	Morey Janice	R. L. Polk Co., Inc., Publishers	Image pg. A59
1960	Zuber Henrietta B Mrs	Polk-Clement Directory Co. Inc.,	Image pg. A65
1955	Zuber Edw G	Polk-Clement Directory Co. Inc.,	Image pg. A73
1950	Zuber Edw G	Polk-Clement Directory Co. Inc.,	Image pg. A80
1946	Zuber Edw G pntr	Polk-Clement Directory Co. Inc.,	Image pg. A87
1940	Zuber Edw G pntr Baeumler Wm	Polk-Clement Directory Co. Inc.,	Image pg. A94
1930	Baeunsler Wm	Polk-Clement Directory Co. Inc.,	Image pg. A111
1925	Baeumler Wm decorator h	Polk-Clement Directory Co., Publishers	Image pg. A453
	Baeumler Henrietta B elk United Motors Service r	Polk-Clement Directory Co., Publishers	Image pg. A453

22 WILLOW PL

<u>Year</u>	<u>Uses</u>	<u>Source</u>	
2008	No Current Listing	Polk City Directories	Image pg. A6
2001	Bell Henry Jr	EQUIFAX Polk City Directory	Image pg. A12
1998	Glover Hazel	The Polk Company,City Directory Division	Image pg. A16
1992	Smith P	R. L. Polk Co., Publishers	Image pg. A23
1985	Stewart Bertha Mrs	R. L. Polk Co., Publishers	Image pg. A30
1980	Stwart Bertha	R. L. Polk Co., Publishers	Image pg. A36
1975	Bell Milwe L Mrs 882 Z	R. L. Polk Co.	Image pg. A43
1970	BELL WILLIE D	R.L. Polk Company, Inc., Publishers	Image pg. A51
1964	Bell Willie D	R. L. Polk Co., Inc., Publishers	Image pg. A59
1960	Vacant	Polk-Clement Directory Co. Inc.,	Image pg. A65

FINDINGS

<u>Year</u>	<u>Uses</u>	<u>Source</u>	
1955	Wiediger Wm dental supplies	Polk-Clement Directory Co. Inc.,	Image pg. A73
1950	Wiediger Wm dental supplies	Polk-Clement Directory Co. Inc.,	Image pg. A80
1946	Wiediger Anna M Mrs	Polk-Clement Directory Co. Inc.,	Image pg. A87
	Wiediger Wm dental supplies	Polk-Clement Directory Co. Inc.,	Image pg. A87
1940	Wiediger Anna M Mrs	Polk-Clement Directory Co. Inc.,	Image pg. A94
	Wiediger Wm dental supplies	Polk-Clement Directory Co. Inc.,	Image pg. A94
1935	Wiediger Anna M Mrs	Polk-Clement Directory Co. Inc.	Image pg. A102
	Wiediger Wm dental supplies	Polk-Clement Directory Co. Inc.	Image pg. A102
1930	Wiediger Wnm dental supplies	Polk-Clement Directory Co. Inc.,	Image pg. A111
	Wiediger Anna MI Mrs	Polk-Clement Directory Co. Inc.,	Image pg. A111
1925	Wiediger Leroy welder h	Polk-Clement Directory Co., Publishers	Image pg. A454
	Wm clk W H Prentice r	Polk-Clement Directory Co., Publishers	Image pg. A454
	Wiediger Wm Jr slsmn r	Polk-Clement Directory Co., Publishers	Image pg. A454

FINDINGS

TARGET PROPERTY: ADDRESS NOT IDENTIFIED IN RESEARCH SOURCE

The following Target Property addresses were researched for this report, and the addresses were not identified in the research source.

Address Researched

1200 Jefferson Avenue

Address Not Identified in Research Source

2014, 2010, 2008, 2001, 1998, 1996, 1992

ADJOINING PROPERTY: ADDRESSES NOT IDENTIFIED IN RESEARCH SOURCE

The following Adjoining Property addresses were researched for this report, and the addresses were not identified in research source.

Address Researched

1 WILLOW PL

11 WILLOW PL

1130 JEFFERSON AVE

1131 JEFFERSON AVE

1131 Jefferson Ave

1131 Jefferson Ave

1132 JEFFERSON AVE

1132 JEFFERSON ST

1133 JEFFERSON AVE

1135 JEFFERSON AVE

1136 JEFFERSON AVE

1137 JEFFERSON AVE

1137 Jefferson Ave

1137 Jefferson Ave

1138 JEFFERSON AVE

1140 JEFFERSON AVE

1140 JEFFERSON ST

1142 JEFFERSON AVE

1143 JEFFERSON AVE

Address Not Identified in Research Source

2014, 2010, 2008, 2001, 1998, 1996, 1992, 1985, 1980, 1975, 1970, 1964, 1960, 1955, 1950, 1946, 1940, 1935, 1925

2014, 2010, 2008, 2001, 1998, 1996, 1992, 1985, 1925

2014, 2010, 2008, 2001, 1996

2014, 2010, 1996, 1925

2014, 2008, 2001, 1998, 1996, 1992, 1985, 1980, 1975, 1970, 1964, 1960, 1955, 1950, 1946, 1940, 1935, 1930, 1925

2014, 2008, 2001, 1998, 1996, 1992, 1985, 1980, 1975, 1970, 1964, 1960, 1955, 1950, 1946, 1940, 1935, 1930, 1925

2014, 2010, 2008, 2001, 1998, 1996, 1992

2014, 2010, 2008, 2001, 1998, 1996, 1992, 1985, 1980, 1975, 1970, 1964, 1960, 1955, 1950, 1946, 1940, 1935, 1930

2014, 2010, 2008, 2001, 1998, 1996, 1992, 1985, 1980, 1975, 1970, 1964, 1960, 1955, 1950, 1946, 1940, 1935, 1925

2014, 2010, 2008, 2001, 1998, 1996, 1992, 1985, 1980, 1975, 1925

2014, 2010, 2008, 2001, 1998, 1996, 1992, 1985

2014, 2010, 1996, 1985, 1980, 1975, 1970, 1964, 1960, 1955, 1950, 1946, 1940, 1935, 1930, 1925

2014, 2008, 2001, 1998, 1996, 1992, 1985, 1980, 1975, 1970, 1964, 1960, 1955, 1950, 1946, 1940, 1935, 1930, 1925

2014, 2008, 2001, 1998, 1996, 1992, 1985, 1980, 1975, 1970, 1964, 1960, 1955, 1950, 1946, 1940, 1935, 1930, 1925

2014, 2010, 2008, 2001, 1998, 1996, 1992, 1985, 1980, 1975

2014, 2010, 2008, 2001, 1998, 1996

2014, 2010, 2008, 2001, 1998, 1996, 1992, 1985, 1980, 1975, 1970, 1964, 1960, 1955, 1950, 1946, 1940, 1935, 1930

2014, 2010, 2008, 2001, 1998, 1996, 1992, 1985, 1980, 1975, 1970, 1964

2014, 2010, 2008, 2001, 1998, 1996, 1992, 1985, 1980, 1975, 1970, 1964, 1960, 1955, 1950, 1946, 1940, 1925

FINDINGS

Address Researched

1145 JEFFERSON AVE

1147 JEFFERSON AVE

1149 JEFFERSON AVE

1150 JEFFERSON AVE

1152 JEFFERSON AVE

1153 JEFFERSON AVE

1154 JEFFERSON AVE

1155 JEFFERSON AVE

1159 JEFFERSON AVE

1160 JEFFERSON AVE

1160 Jefferson Ave

1160 Jefferson Ave

1162 JEFFERSON AVE

1163 JEFFERSON AVE

1164 JEFFERSON AVE

1165 JEFFERSON AVE

1166 JEFFERSON AVE

1168 JEFFERSON AVE

1170 JEFFERSON AVE

1179 JEFFERSON AVE

1181 JEFFERSON AVE

1182 JEFFERSON AVE

1183 JEFFERSON AVE

1184 JEFFERSON AVE

1184 Jefferson Ave

1184 Jefferson Ave

1185 Jefferson Ave

1185 Jefferson Ave

1185 JEFFERSON AVE

Address Not Identified in Research Source

2014, 2010, 2008, 2001, 1998, 1996, 1946, 1940, 1935, 1930, 1925

2014, 2010, 2008, 2001, 1998, 1996, 1992, 1985, 1980, 1975, 1925

2014, 2010, 2008, 2001, 1998, 1996, 1992, 1985, 1980, 1975

2014, 2010, 2008, 2001, 1998, 1996, 1992, 1985, 1980, 1975, 1960, 1955, 1950, 1946, 1940, 1935, 1930, 1925

2014, 2010, 2008, 2001, 1998, 1996, 1992, 1985, 1980, 1975, 1970, 1964, 1960, 1925

2014, 2010, 2008, 2001, 1998, 1996, 1992, 1985, 1980, 1975, 1970

2014, 2010, 2008, 2001, 1998, 1996, 1992, 1985, 1980, 1975, 1970, 1964, 1960

2014, 2010, 1996

2014, 2010, 2008, 2001, 1998, 1996, 1925

2014, 2010, 1998, 1996, 1992, 1925

2008, 2001, 1998, 1996, 1992, 1985, 1980, 1975, 1970, 1964, 1960, 1955, 1950, 1946, 1940, 1935, 1930, 1925

2008, 2001, 1998, 1996, 1992, 1985, 1980, 1975, 1970, 1964, 1960, 1955, 1950, 1946, 1940, 1935, 1930, 1925

2014, 2010, 2008, 2001, 1998, 1996, 1992, 1985, 1980, 1975

2014, 2010, 2008, 2001, 1998, 1996, 1992, 1985, 1930, 1925

2014, 2010, 2008, 2001, 1998, 1996, 1992

2014, 2010, 2008, 2001, 1996, 1992, 1985, 1980, 1970, 1925

2014, 2010, 2008, 2001, 1998, 1996, 1992, 1985

2014, 2010, 2008, 2001, 1998, 1996, 1992, 1985, 1980, 1975, 1940, 1930, 1925

2014, 2010, 2008, 2001, 1998, 1996, 1975, 1970, 1964, 1960, 1955, 1925

2014, 2010, 2008, 2001, 1998, 1996, 1992, 1985, 1980, 1975, 1970, 1960, 1955, 1950, 1946, 1940, 1935, 1930, 1925

2014, 2010, 2008, 2001, 1998, 1996, 1975, 1964, 1950, 1946, 1940, 1935, 1930, 1925

2014, 2010, 2008, 2001, 1998, 1996, 1992, 1985, 1980, 1925

2014, 2010, 2008, 2001, 1998, 1996, 1992, 1985, 1980, 1975, 1970, 1960, 1955, 1930, 1925

2014, 2010, 2008, 1998, 1996

2014, 2008, 2001, 1998, 1996, 1992, 1985, 1980, 1975, 1970, 1964, 1960, 1955, 1950, 1946, 1940, 1935, 1930, 1925

2014, 2008, 2001, 1998, 1996, 1992, 1985, 1980, 1975, 1970, 1964, 1960, 1955, 1950, 1946, 1940, 1935, 1930, 1925

2008, 2001, 1998, 1996, 1992, 1985, 1980, 1975, 1970, 1964, 1960, 1955, 1950, 1946, 1940, 1935, 1930, 1925

2008, 2001, 1998, 1996, 1992, 1985, 1980, 1975, 1970, 1964, 1960, 1955, 1950, 1946, 1940, 1935, 1930, 1925

2014, 2010, 1998, 1996, 1925

FINDINGS

Address Researched

1187 JEFFERSON AVE

1188 JEFFERSON AVE

1189 JEFFERSON AVE

1192 JEFFERSON AVE

1193 JEFFERSON AVE

1193 Jefferson Ave

1193 Jefferson Ave

1195 JEFFERSON AVE

1197 JEFFERSON AVE

1198 JEFFERSON AVE

1199 JEFFERSON AVE

12 KINGSLEY ST

12 WILLOW PL

1201 JEFFERSON AVE

1201 JEFFERSON ST

1202 JEFFERSON AVE

1202 Jefferson Ave

1202 Jefferson Ave

1203 JEFFERSON AVE

1204 JEFFERSON AVE

1205 JEFFERSON AVE

1209 JEFFERSON AVE

1210 JEFFERSON AVE

1212 JEFFERSON AVE

1213 JEFFERSON AVE

1214 JEFFERSON AVE

1215 JEFFERSON AVE

Address Not Identified in Research Source

2014, 2010, 2008, 2001, 1998, 1996, 1992, 1985, 1980, 1975, 1935

2014, 2010, 2008, 2001, 1998, 1996, 1992, 1985, 1980, 1975

2014, 2010, 2008, 2001, 1998, 1996, 1992, 1985, 1980, 1975, 1970, 1964, 1960, 1955, 1950, 1946, 1940, 1935, 1925

2014, 2010, 2008, 2001, 1998, 1996, 1992, 1985, 1980, 1970

2014, 2010, 2008, 2001, 1998, 1996, 1992, 1985, 1980, 1975, 1970, 1964, 1960, 1955, 1950, 1946, 1940, 1935, 1925

2014, 2008, 2001, 1998, 1996, 1992, 1985, 1980, 1975, 1970, 1964, 1960, 1955, 1950, 1946, 1940, 1935, 1930, 1925

2014, 2008, 2001, 1998, 1996, 1992, 1985, 1980, 1975, 1970, 1964, 1960, 1955, 1950, 1946, 1940, 1935, 1930, 1925

2014, 2010, 2008, 2001, 1998, 1996, 1992, 1985, 1930

2014, 2010, 2008, 2001, 1998, 1996, 1992, 1985, 1980, 1975, 1970, 1964, 1960, 1955, 1950, 1946, 1940, 1935, 1925

2014, 2010, 2008, 1996, 1925

2014, 2010, 2008, 2001, 1998, 1996, 1992, 1985, 1980, 1975, 1970, 1964, 1960, 1955, 1950, 1946

2014, 2010, 2008, 2001, 1998, 1996, 1992, 1985, 1980, 1975, 1970, 1964, 1960, 1955, 1950, 1946, 1940, 1935, 1930

2014, 2010, 2008, 2001, 1998, 1996, 1992, 1985

2014, 2010, 2008, 2001, 1998, 1996, 1992, 1985, 1980, 1975, 1970, 1964, 1960, 1955, 1950, 1946

2014, 2010, 2008, 2001, 1998, 1996, 1992, 1985, 1980, 1975, 1970, 1964, 1960, 1955, 1950, 1946, 1940, 1935, 1930

2014, 2010, 2001, 1998, 1996, 1992, 1985, 1980, 1975, 1970, 1964, 1960, 1955, 1935, 1930, 1925

2008, 2001, 1998, 1996, 1992, 1985, 1980, 1975, 1970, 1964, 1960, 1955, 1950, 1946, 1940, 1935, 1930, 1925

2008, 2001, 1998, 1996, 1992, 1985, 1980, 1975, 1970, 1964, 1960, 1955, 1950, 1946, 1940, 1935, 1930, 1925

2014, 2010, 2008, 2001, 1998, 1996, 1925

2014, 2010, 2008, 2001, 1998, 1996, 1992, 1985, 1980, 1975, 1970, 1964, 1960, 1955, 1950, 1946, 1940, 1925

2014, 2010, 2008, 2001, 1998, 1996, 1992, 1985, 1980, 1975, 1970, 1964, 1960, 1955, 1950, 1946

2014, 2010, 2008, 2001, 1998, 1996, 1992, 1985, 1980, 1975, 1970, 1925

2014, 2010, 2008, 2001, 1998, 1996, 1992, 1985, 1980, 1975, 1970, 1964, 1960, 1955, 1950, 1946, 1940

2014, 2010, 2008, 2001, 1998, 1996

2014, 2010, 2008, 2001, 1998, 1996, 1946, 1925

2014, 2010, 2008, 2001, 1998, 1996, 1992, 1985, 1980, 1975, 1970, 1964, 1960, 1955, 1950, 1946, 1940, 1925

2014, 2010, 2008, 2001, 1998, 1996, 1992, 1955, 1950, 1925

FINDINGS

Address Researched

1215 JEFFERSON ST

1216 JEFFERSON AVE

1217 JEFFERSON AVE

1218 JEFFERSON AVE

1220 JEFFERSON AVE

1223 JEFFERSON AVE

1224 JEFFERSON AVE

1225 JEFFERSON AVE

1226 JEFFERSON AVE

1227 JEFFERSON AVE

1228 JEFFERSON AVE

1228 JEFFERSON ST

1229 JEFFERSON AVE

1230 JEFFERSON AVE

1232 JEFFERSON AVE

1233 JEFFERSON AVE

1234 JEFFERSON AVE

1235 JEFFERSON AVE

1236 JEFFERSON AVE

1238 JEFFERSON AVE

1239 JEFFERSON AVE

1239 Jefferson Ave

1239 Jefferson Ave

1240 JEFFERSON AVE

1240 JEFFERSON ST

1241 JEFFERSON AVE

1242 JEFFERSON AVE

1242 Jefferson Ave

Address Not Identified in Research Source

2014, 2010, 2008, 2001, 1998, 1996, 1992, 1985, 1980, 1975, 1970, 1964, 1960, 1955, 1950, 1946, 1940, 1935, 1930

2014, 2010, 2008, 2001, 1998, 1996

2014, 2010, 2008, 2001, 1998, 1996, 1992, 1985, 1980

2014, 2010, 2008, 1996, 1946

2014, 2010, 2008, 2001, 1998, 1996, 1992, 1985, 1980, 1975, 1960, 1930, 1925

2014, 2010, 2008, 2001, 1998, 1996, 1992, 1985, 1980, 1975, 1970, 1964, 1960

2014, 2010, 2008, 2001, 1998, 1996, 1992, 1985, 1980, 1975, 1970, 1964, 1960, 1955, 1950, 1946, 1940, 1935, 1925

2014, 2010, 2008, 2001, 1998, 1996, 1992, 1985, 1980

2014, 2010, 2008, 2001, 1998, 1996, 1992, 1985, 1980, 1975, 1970, 1964, 1960, 1955, 1950, 1946, 1940, 1935, 1930

2014, 2010, 2008, 2001, 1998, 1996, 1992, 1985, 1980, 1975, 1960, 1955, 1946, 1925

2014, 2010, 2008, 2001, 1998, 1996, 1992

2014, 2010, 2008, 2001, 1998, 1996, 1992, 1985, 1980, 1975, 1970, 1964, 1960, 1955, 1950, 1946, 1940, 1935, 1930

2014, 2010, 2008, 2001, 1998, 1996, 1992, 1985, 1980

2014, 2010, 2008, 2001, 1998, 1996, 1992, 1985, 1980, 1975, 1964, 1960, 1925

2014, 2010, 2008, 2001, 1998, 1996, 1992, 1985, 1980, 1975, 1970, 1964, 1960, 1955, 1950, 1946, 1940, 1930, 1925

2014, 2010, 2008, 2001, 1998, 1996, 1992, 1925

2014, 2010, 2008, 2001, 1998, 1996, 1992, 1985, 1980, 1975, 1970, 1964, 1960, 1955, 1950, 1946

2014, 2010, 2008, 2001, 1998, 1996, 1992, 1975

2014, 2010, 2008, 2001, 1998, 1996, 1992, 1985, 1980, 1975, 1970, 1964, 1925

2014, 2010, 2008, 2001, 1998, 1996, 1992, 1980, 1975, 1970, 1964, 1960, 1955, 1950, 1946, 1925

2014, 2010, 2008, 2001, 1996, 1975, 1925

2014, 2008, 2001, 1998, 1996, 1992, 1985, 1980, 1975, 1970, 1964, 1960, 1955, 1950, 1946, 1940, 1935, 1930, 1925

2014, 2008, 2001, 1998, 1996, 1992, 1985, 1980, 1975, 1970, 1964, 1960, 1955, 1950, 1946, 1940, 1935, 1930, 1925

2014, 2010, 2008, 2001, 1998, 1996, 1992, 1985, 1980, 1975, 1970, 1964

2014, 2010, 2008, 2001, 1998, 1996, 1992, 1985, 1980, 1975, 1970, 1964, 1960, 1955, 1950, 1946, 1940, 1935, 1930

2014, 2010, 2008, 2001, 1998, 1996, 1992, 1985, 1980, 1975, 1970, 1964, 1955, 1950, 1946, 1940, 1935, 1930, 1925

2014, 2010, 1996, 1985, 1970, 1964, 1960, 1955, 1950, 1946, 1935, 1930, 1925

2008, 2001, 1998, 1996, 1992, 1985, 1980, 1975, 1970, 1964, 1960, 1955, 1950, 1946, 1940, 1935, 1930, 1925

FINDINGS

Address Researched

1242 Jefferson Ave
1243 JEFFERSON AVE
1244 JEFFERSON AVE
1245 JEFFERSON AVE
1246 JEFFERSON AVE
1247 JEFFERSON AV H421 ST
1247 JEFFERSON AVE
1249 JEFFERSON AVE
1250 JEFFERSON AVE
1251 JEFFERSON AVE
1252 JEFFERSON AVE
1254 JEFFERSON AV H81 ST
13 KINGSLEY ST
13 WILLOW PL
14 WILLOW PL
15 KINGSLEY ST
15 WILLOW PL
16 KINGSLEY ST
16 WILLOW PL
17 GERHARD ST
17 GERHARDT ST
17 KINGSLEY ST
17 Kingsley St
17 Kingsley St
17 WILLOW PL
18 GERHARDT ST
18 KINGSLEY ST
18 WILLOW PL
19 GERHARD ST

Address Not Identified in Research Source

2008, 2001, 1998, 1996, 1992, 1985, 1980, 1975, 1970, 1964, 1960, 1955, 1950, 1946, 1940, 1935, 1930, 1925
2014, 2010, 2008, 2001, 1998, 1996, 1992, 1985, 1980, 1975, 1970, 1925
2014, 2010, 2008, 2001, 1998, 1996, 1992, 1985, 1980, 1975, 1970
2014, 2010, 2008, 2001, 1998, 1996, 1980, 1975
2014, 2010, 2008, 2001, 1998, 1996, 1992, 1985
2014, 2010, 2008, 2001, 1998, 1996, 1992, 1985, 1980, 1975, 1970, 1964, 1960, 1955, 1950, 1946, 1940, 1935, 1930
2014, 2010, 2008, 2001, 1998, 1996, 1975, 1925
2014, 2010, 2008, 2001, 1998, 1996, 1925
2014, 2010, 2008, 2001, 1998, 1996, 1992, 1985, 1980, 1930, 1925
2014, 2010, 2008, 2001, 1998, 1996, 1992, 1985, 1980
2014, 2010, 2008, 2001, 1998, 1996, 1992, 1985, 1980, 1975, 1970, 1964, 1960, 1955, 1950, 1946, 1940, 1935
2014, 2010, 2008, 2001, 1998, 1996, 1992, 1985, 1980, 1975, 1970, 1964, 1960, 1955, 1950, 1946, 1940, 1935, 1930
2014, 2010, 2008, 2001, 1998, 1996, 1992, 1985, 1980, 1975, 1970, 1964, 1960, 1955, 1950, 1946, 1940, 1935, 1930
2014, 2010, 1998, 1996
2014, 2010, 2008, 2001, 1998, 1996, 1930, 1925
2014, 2010, 2008, 2001, 1998, 1996, 1992, 1985, 1980, 1975, 1970, 1964, 1960, 1955, 1950, 1946, 1940, 1935, 1930
2014, 2010, 2008, 2001, 1998, 1996, 1975, 1950
2014, 2010, 2008, 2001, 1998, 1996, 1992
2014, 2010, 2008, 2001, 1998, 1996, 1992, 1985, 1980
2014, 2010, 2008, 2001, 1998, 1996, 1992, 1985, 1980, 1975, 1970, 1964, 1960, 1955, 1950, 1946, 1940, 1935, 1930
2014, 2010, 2001, 1998, 1996
2014, 2010, 1996, 1992, 1980, 1975, 1970, 1964
2008, 2001, 1998, 1996, 1992, 1985, 1980, 1975, 1970, 1964, 1960, 1955, 1950, 1946, 1940, 1935, 1930, 1925
2008, 2001, 1998, 1996, 1992, 1985, 1980, 1975, 1970, 1964, 1960, 1955, 1950, 1946, 1940, 1935, 1930, 1925
2014, 2010, 2008, 2001, 1998, 1996, 1992, 1980
2014, 2010, 2008, 1998, 1996
2014, 2010, 2008, 2001, 1998, 1996, 1992, 1985
2014, 2010, 2008, 2001, 1998, 1996, 1930
2014, 2010, 2008, 2001, 1998, 1996, 1992, 1985, 1980, 1975, 1970, 1964, 1960, 1955, 1950, 1946, 1940, 1935, 1930

FINDINGS

Address Researched

Address Not Identified in Research Source

19 GERHARDT ST	2014, 2010, 2008, 1998, 1996, 1925
19 KINGSLEY ST	2014, 2010, 2008, 2001, 1998, 1996, 1992
19 WILLOW PL	2014, 2010, 1998, 1996
20 GERHARDT ST	2014, 2010, 1998, 1996
20 KINGSLEY ST	2014, 2010, 2008, 2001, 1998, 1996, 1992, 1985
20 WILLOW PL	2014, 2010, 2008, 1996
21 GERHARD ST	2014, 2010, 2008, 2001, 1998, 1996, 1992, 1985, 1980, 1975, 1970, 1964, 1960, 1955, 1950, 1946, 1940, 1935, 1930
21 GERHARDT ST	2014, 2010, 1998, 1996, 1925
21 Gerhardt St	2010, 2008, 2001, 1998, 1996, 1992, 1985, 1980, 1975, 1970, 1964, 1960, 1955, 1950, 1946, 1940, 1935, 1930, 1925
21 Gerhardt St	2010, 2008, 2001, 1998, 1996, 1992, 1985, 1980, 1975, 1970, 1964, 1960, 1955, 1950, 1946, 1940, 1935, 1930, 1925
21 KINGSLEY ST	2014, 2010, 2008, 2001, 1998, 1996, 1992, 1985
21 WILLOW PL	2014, 2010, 1996, 1935
210 EATON ST	2014, 2010, 2008, 2001, 1998, 1996, 1992, 1985, 1980, 1975, 1970, 1964, 1960, 1950, 1946, 1940, 1935, 1930, 1925
211 EATON ST	2014, 2010, 2008, 2001, 1998, 1996, 1992, 1985, 1980, 1975, 1970, 1964, 1960, 1955, 1925
212 EATON ST	2014, 2010, 2008, 2001, 1998, 1996, 1992, 1985, 1980, 1975, 1970, 1964, 1960, 1955, 1935, 1930, 1925
216 EATON ST	2014, 2010, 2008, 2001, 1998, 1996, 1992, 1985, 1980, 1960, 1955, 1950, 1946, 1940, 1935, 1930, 1925
218 EATON ST	2014, 2010, 2008, 2001, 1998, 1996, 1992, 1985, 1980, 1960, 1955, 1950, 1946, 1940, 1935, 1930, 1925
22 GERHARDT ST	2014, 2010, 1998, 1996
22 KINGSLEY ST	2014, 2010, 2008, 2001, 1998, 1996, 1992, 1985
22 WILLOW PL	2014, 2010, 1996
23 GERHARD ST	2014, 2010, 2008, 2001, 1998, 1996, 1992, 1985, 1980, 1975, 1970, 1964, 1960, 1955, 1950, 1946, 1940, 1935, 1930
23 GERHARDT ST	2014, 2010, 1998, 1996, 1925
23 KINGSLEY ST	2014, 2010, 2001, 1996
24 KINGSLEY ST	2014, 2010, 2008, 2001, 1998, 1996, 1992, 1985, 1980
240 SOUTHAMPTON ST	2014, 2010, 1996
241 SOUTHAMPTON ST	2014, 2010, 2008, 2001, 1998, 1996, 1992, 1985, 1980
242 SOUTHAMP ST	2014, 2010, 2008, 2001, 1998, 1996, 1992, 1985, 1980, 1975, 1970, 1964, 1960, 1955, 1950, 1946, 1940, 1935, 1930
242 SOUTHAMPTON ST	2014, 2010, 1996
245 SOUTHAMPTON ST	2014, 2010, 1998, 1996

FINDINGS

Address Researched

246 SOUTHAMPTON ST

249 SOUTHAMPTON ST

25 KINGSLEY ST

250 SOUTHAMPTON ST

251 SOUTHAMPTON ST

252 SOUTHAMPTON ST

254 SOUTHAMPTON ST

255 SOUTHAMP ST

255 SOUTHAMPTON

255 SOUTHAMPTON ST

256 SOUTHAMPTON ST

257 SOUTHAMPTON ST

259 SOUTHAMPTON ST

26 GERHARDT ST

26 Gerhardt St

26 Gerhardt St

26 KINGSLEY ST

260 SOUTHAMPTON ST

263 SOUTHAMPTON ST

263 SOUTHAMPTON ST

264 SOUTHAMPTON ST

265 SOUTHAMPTON ST

266 SOUTHAMPTON ST

269 SOUTHAMPTON ST

27 GERHARD ST

27 GERHARDT ST

27 KINGSLEY ST

270 SOUTHAMPTON ST

271 SOUTHAMP ST

Address Not Identified in Research Source

2014, 2010, 1998, 1996

2014, 2010, 1996

2014, 2010, 1996, 1980

2014, 2010, 2001, 1996, 1975

2014, 2010, 1998, 1996

2014, 2010, 2008, 2001, 1998, 1996

2014, 2010, 2008, 2001, 1998, 1996, 1992, 1985, 1980, 1975, 1970, 1964, 1960, 1955, 1935, 1930, 1925

2014, 2010, 2008, 2001, 1998, 1996, 1992, 1985, 1980, 1975, 1970, 1964, 1960, 1955, 1950, 1946, 1940, 1935, 1930

2014, 2010, 2008, 2001, 1998, 1996, 1992, 1985, 1980, 1975, 1970, 1964, 1960, 1955, 1950, 1946, 1940, 1935, 1930

2014, 2010, 2008, 2001, 1998, 1996

2014, 2010, 1998, 1996

2014, 2010, 2008, 2001, 1998, 1996

2014, 2010, 1996

2014, 2010, 1998, 1996

2008, 2001, 1998, 1996, 1992, 1985, 1980, 1975, 1970, 1964, 1960, 1955, 1950, 1946, 1940, 1935, 1930, 1925

2008, 2001, 1998, 1996, 1992, 1985, 1980, 1975, 1970, 1964, 1960, 1955, 1950, 1946, 1940, 1935, 1930, 1925

2014, 2010, 2008, 2001, 1998, 1996, 1992, 1985, 1975, 1970, 1964, 1960, 1955, 1950, 1946, 1940, 1935, 1930, 1925

2014, 2010, 2008, 2001, 1998, 1996, 1992

2014, 2010, 1996

2014, 2010, 2008, 2001, 1998, 1996, 1992, 1985, 1980, 1975, 1970, 1964, 1960, 1955, 1950, 1946, 1940, 1935, 1930

2014, 2010, 2008, 2001, 1998, 1996, 1992

2014, 2010, 2008, 2001, 1998, 1996, 1992, 1985, 1980

2014, 2010, 2008, 2001, 1998, 1996, 1992, 1985, 1980

2014, 2010, 1996

2014, 2010, 2008, 2001, 1998, 1996, 1992, 1985, 1980, 1975, 1970, 1964, 1960, 1955, 1950, 1946, 1940, 1935, 1930

2014, 2010, 2008, 2001, 1998, 1996, 1992, 1985, 1980, 1925

2014, 2010, 2008, 2001, 1998, 1996

2014, 2010, 2001, 1998, 1996

2014, 2010, 2008, 2001, 1998, 1996, 1992, 1985, 1980, 1975, 1970, 1964, 1960, 1955, 1950, 1946, 1940, 1935, 1930

FINDINGS

Address Researched

271 SOUTHAMPTON ST
273 SOUTHAMPTON ST
274 SOUTHAMPTON ST
275 SOUTHAMPTON ST
276 SOUTHAMPTON ST
277 SOUTHAMPTON ST
279 SOUTHAMPTON ST
280 SOUTHAMPTON ST
282 SOUTHAMPTON ST
284 NORTHAMPTON ST
286 NORTHAMPTON ST
29 GERHARD ST
29 GERHARDT ST
290 NORTHAMPTON ST
291 NORTHAMPTON ST
295 NORTHAMPTON ST
298 NORTHAMPTON ST
298 Northampton St
298 Northampton St
299 NORTHAMPTON ST
30 GERHARD ST
30 GERHARDT ST
30 KINGSLEY ST
300 NORTHAMPTON ST
302 NORTHAMP ST
302 NORTHAMPTON ST
302 Northampton St
302 Northampton St
303 NORTHAMPTON ST

Address Not Identified in Research Source

2014, 2010, 2008, 2001, 1996, 1985, 1925
2014, 2010, 1996
2014, 2010, 1998, 1996
2014, 2010, 2008, 1996
2014, 2010, 1996
2014, 2010, 2008, 1998, 1996
2014, 2010, 2008, 2001, 1998, 1996
2014, 2010, 2008, 2001, 1998, 1996, 1992, 1985, 1980, 1975, 1970, 1964, 1960, 1955, 1950, 1946, 1940, 1930, 1925
2014, 2010, 2008, 2001, 1998, 1996, 1992, 1985, 1980, 1975, 1970, 1964, 1960, 1955, 1950, 1946, 1940, 1930, 1925
2014, 2010, 2008, 2001, 1998, 1996, 1992, 1985, 1980, 1975, 1925
2014, 2010, 2008, 2001, 1998, 1996, 1992, 1985, 1980, 1975
2014, 2010, 2008, 2001, 1998, 1996, 1992, 1985, 1980, 1975, 1970, 1964, 1960, 1955, 1950, 1946, 1940, 1935, 1930
2014, 2010, 1998, 1996, 1925
2014, 2010, 2008, 2001, 1998, 1996, 1992, 1985, 1980, 1975, 1970, 1964, 1960, 1955, 1950, 1946, 1940, 1925
2014, 2010, 1998, 1996
2014, 2010, 2001, 1998, 1996, 1992, 1985, 1980, 1975, 1970, 1964, 1960, 1955, 1950, 1946, 1940, 1935, 1930, 1925
2014, 2008, 2001, 1998, 1996, 1992, 1985, 1980, 1975, 1970, 1964, 1960, 1955, 1950, 1946, 1940, 1935, 1930, 1925
2014, 2008, 2001, 1998, 1996, 1992, 1985, 1980, 1975, 1970, 1964, 1960, 1955, 1950, 1946, 1940, 1935, 1930, 1925
2014, 2010, 2008, 2001, 1998, 1996, 1992, 1985, 1980
2014, 2010, 2008, 2001, 1998, 1996, 1992, 1985, 1980, 1975, 1970, 1964, 1960, 1955, 1950, 1946, 1940, 1935, 1930
2014, 2010, 1998, 1996
2008, 2001, 1998, 1996, 1992, 1985, 1980, 1975, 1970, 1964, 1960, 1955, 1950, 1946, 1940, 1935, 1930, 1925
2008, 2001, 1998, 1996, 1992, 1985, 1980, 1975, 1970, 1964, 1960, 1955, 1950, 1946, 1940, 1935, 1930, 1925
2014, 2010, 1998, 1996

FINDINGS

Address Researched

Address Not Identified in Research Source

304 NORTHAMPTON ST	2014, 2010, 1998, 1996
305 NORTHAMPTON ST	2014, 2010, 2001, 1998, 1996, 1985, 1980
306 NORTHAMPTON ST	2014, 2010, 2008, 1998, 1996
31 GERHARD ST	2014, 2010, 2008, 2001, 1998, 1996, 1992, 1985, 1980, 1975, 1970, 1964, 1960, 1955, 1950, 1946, 1940, 1935, 1930
31 GERHARDT ST	2014, 2010, 1998, 1996, 1925
31 KINGSLEY ST	2014, 2010, 1996
310 NORTHAMPTON ST	2014, 2010, 2008, 2001, 1998, 1996, 1992, 1985, 1980
310 NORTHAMPTON ST	2014, 2010, 2008, 2001, 1998, 1996, 1992, 1985, 1980, 1975, 1970, 1964, 1960, 1955, 1950, 1946, 1940, 1935, 1930
311 NORTHAMPTON ST	2014, 2010, 1998, 1996
314 NORTHAMP ST	2014, 2010, 2008, 2001, 1998, 1996, 1992, 1985, 1980, 1975, 1970, 1964, 1960, 1955, 1950, 1946, 1940, 1935, 1930
314 NORTHAMPTON ST	2014, 2010, 2008, 2001, 1998, 1996, 1992, 1985, 1980, 1975
315 NORTHAMPTON ST	2014, 2010, 1998, 1996, 1980
316 NORTHAMPTON ST	2014, 2010, 2008, 2001, 1998, 1996, 1992, 1985, 1975, 1970, 1964, 1960, 1955, 1950, 1946, 1940, 1935, 1930, 1925
317 NORTHAMPTON ST	2014, 2010, 2008, 2001, 1998, 1996, 1992, 1985, 1980, 1925
318 NORTHAMPTON ST	2014, 2010, 2008, 2001, 1998, 1996
319 NORTHAMPTON ST	2014, 2010, 2008, 2001, 1998, 1996
32 KIINGSLEY ST	2014, 2010, 2008, 2001, 1998, 1996, 1992, 1985, 1980, 1975, 1970, 1964, 1960, 1955, 1950, 1946, 1940, 1935, 1930
32 KINGSLEY ST	2014, 2010, 2008, 2001, 1998, 1996, 1992, 1985, 1980, 1975, 1970, 1964, 1960, 1955, 1950, 1925
321 NORTHAMPTON ST	2014, 2010, 2001, 1998, 1996
322 NORTHAMP ST	2014, 2010, 2008, 2001, 1998, 1996, 1992, 1985, 1980, 1975, 1970, 1964, 1960, 1955, 1950, 1946, 1940, 1935, 1930
322 NORTHAMPTON ST	2014, 2010, 2008, 2001, 1998, 1996, 1925
323 NORTHAMPTON ST	2014, 2010, 2008, 2001, 1998, 1996, 1992, 1985, 1980, 1975, 1970, 1964, 1960, 1955, 1950, 1946, 1940, 1925
325 NORTHAMPTON ST	2014, 2010, 2008, 1998, 1996
326 NORTHAMPTON ST	2014, 2010, 1998, 1996
326 NORTHUM ST	2014, 2010, 2008, 2001, 1998, 1996, 1992, 1985, 1980, 1975, 1970, 1964, 1960, 1955, 1950, 1946, 1940, 1935, 1930
328 NORTHAMPTON ST	2014, 2010, 2008, 2001, 1998, 1996, 1992, 1985, 1980
329 NORTHAMPTON ST	2014, 2010, 2008, 2001, 1998, 1996, 1992, 1985, 1925
33 GERHARD ST	2014, 2010, 2008, 2001, 1998, 1996, 1992, 1985, 1980, 1975, 1970, 1964, 1960, 1955, 1950, 1946, 1940, 1935, 1930
33 GERHARDT ST	2014, 2010, 1998, 1996

FINDINGS

<u>Address Researched</u>	<u>Address Not Identified in Research Source</u>
33 KINGSLEY ST	2014, 2010, 2008, 2001, 1998, 1996, 1992, 1985
336 NORTHUM ST	2014, 2010, 2008, 2001, 1998, 1996, 1992, 1985, 1980, 1975, 1970, 1964, 1960, 1955, 1950, 1946, 1940, 1935, 1930
339 NORTHAMPTON ST	2014, 2010, 2008, 2001, 1998, 1996, 1992, 1985, 1980, 1975, 1970, 1964, 1960, 1955, 1940
34 GERHARD ST	2014, 2010, 2008, 2001, 1998, 1996, 1992, 1985, 1980, 1975, 1970, 1964, 1960, 1955, 1950, 1946, 1940, 1935, 1930
34 GERHARDT ST	2014, 2010, 1998, 1996, 1925
34 KINGSLEY ST	2014, 2010, 2008, 2001, 1998, 1996, 1992, 1985, 1980
340 NORTHAMPTON ST	2014, 2010, 2008, 2001, 1998, 1996, 1992, 1985, 1980, 1975, 1970, 1964, 1960, 1955, 1946, 1940, 1935, 1930, 1925
35 KINGSLEY ST	2014, 2010, 2008, 2001, 1998, 1996, 1992, 1985, 1980, 1975
36 GERHARD ST	2014, 2010, 2008, 2001, 1998, 1996, 1992, 1985, 1980, 1975, 1970, 1964, 1960, 1955, 1950, 1946, 1940, 1935, 1930
36 GERHARDT ST	2014, 2010, 1998, 1996, 1925
36 KINGSLEY ST	2014, 2010, 2008, 2001, 1998, 1996, 1992, 1985
362 NORTHAMPTON ST	2014, 2010, 2008, 2001, 1998, 1996, 1992, 1985, 1980, 1975, 1970, 1964, 1960, 1955, 1950, 1946, 1940, 1935
366 NORTHAMPTON ST	2014, 2010, 2008, 2001, 1998, 1996, 1992, 1985, 1980, 1975
367 NORTHAMPTON ST	2014, 2010, 2008, 2001, 1998, 1996, 1992, 1985, 1980, 1935, 1930, 1925
368 NORTHAMP ST	2014, 2010, 2008, 2001, 1998, 1996, 1992, 1985, 1980, 1975, 1970, 1964, 1960, 1955, 1950, 1946, 1940, 1935, 1930
368 NORTHAMPTON ST	2014, 2010, 2008, 2001, 1998, 1996
370 NORTHAMPTON ST	2014, 2010, 2008, 2001, 1998, 1996
371 NORTHAMPTON ST	2014, 2010, 1998, 1996, 1964, 1960, 1955, 1950, 1946, 1940, 1935, 1930, 1925
371 Northampton St	2014, 2008, 2001, 1998, 1996, 1992, 1985, 1980, 1975, 1970, 1964, 1960, 1955, 1950, 1946, 1940, 1935, 1930, 1925
371 Northampton St	2014, 2008, 2001, 1998, 1996, 1992, 1985, 1980, 1975, 1970, 1964, 1960, 1955, 1950, 1946, 1940, 1935, 1930, 1925
372 NORTHAMP ST	2014, 2010, 2008, 2001, 1998, 1996, 1992, 1985, 1980, 1975, 1970, 1964, 1960, 1955, 1950, 1946, 1940, 1935, 1930
372 NORTHAMPTON ST	2014, 2010, 2008, 2001, 1998, 1996, 1950
373 NORTHAMPTON ST	2014, 2010, 2008, 1998, 1996
374 NORTHAMPTON ST	2014, 2010, 2008, 2001, 1998, 1996
375 NORTHUM ST	2014, 2010, 2008, 2001, 1998, 1996, 1992, 1985, 1980, 1975, 1970, 1964, 1960, 1955, 1950, 1946, 1940, 1935, 1930
376 NORTHAMP ST	2014, 2010, 2008, 2001, 1998, 1996, 1992, 1985, 1980, 1975, 1970, 1964, 1960, 1955, 1950, 1946, 1940, 1935, 1930
376 NORTHAMPTON ST	2014, 2010, 1998, 1996
377 NORTHAMPTON ST	2014, 2010, 2008, 1998, 1996

FINDINGS

Address Researched

Address Not Identified in Research Source

378 NORTHAMPTON ST	2014, 2010, 2008, 1998, 1996, 1925
379 NORTHAMPTON ST	2014, 2010, 2008, 2001, 1998, 1996, 1992, 1985, 1980, 1975, 1970, 1960, 1955, 1950, 1946, 1940, 1935, 1930, 1925
38 GERHARD ST	2014, 2010, 2008, 2001, 1998, 1996, 1992, 1985, 1980, 1975, 1970, 1964, 1960, 1955, 1950, 1946, 1940, 1935, 1930
38 GERHARDT ST	2014, 2010, 2008, 2001, 1998, 1996, 1992, 1985, 1980, 1975, 1970, 1964, 1960, 1925
38 KINGSLEY ST	2014, 2010, 1996
380 NORTHAMPTON ST	2014, 2010, 1998, 1996, 1925
382 NORTHAMPTON ST	2014, 2010, 2008, 2001, 1998, 1996, 1992, 1985, 1980, 1975, 1970, 1964, 1960, 1955, 1946, 1940, 1935, 1930, 1925
382 NORTHUM ST	2014, 2010, 2008, 2001, 1998, 1996, 1992, 1985, 1980, 1975, 1970, 1964, 1960, 1955, 1950, 1946, 1940, 1935, 1930
387 NORTHAMPTON ST	2014, 2010, 1998, 1996
39 GERHARD ST	2014, 2010, 2008, 2001, 1998, 1996, 1992, 1985, 1980, 1975, 1970, 1964, 1960, 1955, 1950, 1946, 1940, 1935, 1930
39 GERHARDT ST	2014, 2010, 1998, 1996, 1925
39 Gerhardt St	2010, 2008, 2001, 1998, 1996, 1992, 1985, 1980, 1975, 1970, 1964, 1960, 1955, 1950, 1946, 1940, 1935, 1930, 1925
39 Gerhardt St	2010, 2008, 2001, 1998, 1996, 1992, 1985, 1980, 1975, 1970, 1964, 1960, 1955, 1950, 1946, 1940, 1935, 1930, 1925
39 KINGSLEY ST	2014, 2010, 2008, 1996, 1960
390 NORTHAMP ST	2014, 2010, 2008, 2001, 1998, 1996, 1992, 1985, 1980, 1975, 1970, 1964, 1960, 1955, 1950, 1946, 1940, 1935, 1930
390 NORTHAMPTON ST	2014, 2010, 1998, 1996
391 NORTHAMPTON ST	2014, 2010, 1998, 1996
392 NORTHAMPTON ST	2014, 2010, 2008, 2001, 1998, 1996, 1992, 1985, 1980
393 NORTHAMPTON	2014, 2010, 2008, 2001, 1998, 1996, 1992, 1985, 1980, 1975, 1970, 1964, 1960, 1955, 1950, 1946, 1940, 1935, 1930
393 NORTHAMPTON ST	2014, 2010, 1998, 1996
394 NORTHAMPTON ST	2014, 2010, 2008, 2001, 1998, 1996, 1992, 1985, 1980, 1975, 1970, 1964, 1960, 1955, 1950, 1946, 1940, 1935, 1925
395 NORTHAMPTON ST	2014, 2010, 1998, 1996
396 NORTHAMPTON ST	2014, 2010, 2008, 2001, 1998, 1996
398 NORTHAMPTON ST	2014, 2010, 2008, 2001, 1998, 1996, 1992, 1985, 1980, 1975, 1970, 1964, 1955, 1950, 1946, 1940, 1935
399 NORTHAMPTON ST	2014, 2010, 2001, 1998, 1996, 1925
40 KINGSLEY ST	2014, 2010, 2008, 2001, 1998, 1996, 1992, 1985, 1980, 1975
400 NORTHAMPTON ST	2014, 2010, 1998, 1996, 1960, 1930, 1925
400 Northampton St	2008, 2001, 1998, 1996, 1992, 1985, 1980, 1975, 1970, 1964, 1960, 1955, 1950, 1946, 1940, 1935, 1930, 1925

FINDINGS

Address Researched

400 Northampton St
401 NORTHAMPTON AVE
401 NORTHAMPTON ST
402 NORTHAMPTON ST
404 NORTHAMPTON ST
405 NORTHAMPTON ST
405 Northampton St
405 Northampton St
406 NORTHAMPTON ST
408 NORTHAMPTON ST
41 GERHARD ST
41 GERHARDT ST
42 GERHARD ST
42 GERHARDT ST
43 GERHARDT ST
43 KINGSLEY ST
44 GERHARD ST
44 GERHARDT ST
46 KINGSLEY ST
47 GERHARDT ST
48 GERHARD ST
48 GERHARDT ST
49 KINGSLEY ST
5 KINGSLEY ST
50 GERHARDT ST
50 KINGSLEY ST
52 KINGSLEY ST
53 KINGSLEY ST

Address Not Identified in Research Source

2008, 2001, 1998, 1996, 1992, 1985, 1980, 1975, 1970, 1964, 1960, 1955, 1950, 1946, 1940, 1935, 1930, 1925
2014, 2010, 2008, 2001, 1998, 1996, 1992, 1985, 1980, 1975, 1970, 1964, 1960, 1955, 1950, 1946, 1940, 1935, 1930
2014, 2010, 2008, 2001, 1998, 1996, 1992
2014, 2010, 2008, 2001, 1998, 1996, 1992, 1985, 1980, 1975, 1970, 1964, 1955, 1950, 1946, 1940, 1935, 1930, 1925
2014, 2010, 2008, 2001, 1998, 1996, 1992, 1985, 1980, 1975, 1970, 1964, 1960, 1925
2014, 2010, 1998, 1996
2014, 2008, 2001, 1998, 1996, 1992, 1985, 1980, 1975, 1970, 1964, 1960, 1955, 1950, 1946, 1940, 1935, 1930, 1925
2014, 2008, 2001, 1998, 1996, 1992, 1985, 1980, 1975, 1970, 1964, 1960, 1955, 1950, 1946, 1940, 1935, 1930, 1925
2014, 2010, 2008, 2001, 1998, 1996, 1992, 1985, 1980, 1975, 1970, 1964
2014, 2010, 2008, 2001, 1998, 1996, 1992, 1985, 1980, 1975, 1970, 1964
2014, 2010, 2008, 2001, 1998, 1996, 1992, 1985, 1980, 1975, 1970, 1964, 1960, 1955, 1950, 1946, 1940, 1935, 1930
2014, 2010, 2008, 1998, 1996, 1925
2014, 2010, 1998, 1996
2014, 2010, 2008, 1998, 1996
2014, 2010, 2008, 2001, 1998, 1996, 1992, 1985, 1980, 1975, 1970, 1964, 1960, 1955, 1950, 1946, 1940, 1935, 1930
2014, 2010, 2008, 1998, 1996, 1925
2014, 2010, 1996
2014, 2010, 1998, 1996
2014, 2010, 2008, 2001, 1998, 1996, 1992, 1985, 1980, 1975, 1970, 1964, 1960, 1955, 1950, 1946, 1940, 1935, 1930
2014, 2010, 2008, 2001, 1998, 1996, 1992
2014, 2010, 2008, 2001, 1998, 1996, 1992, 1985, 1970, 1964, 1960, 1955, 1950, 1946, 1940, 1935, 1930, 1925
2014, 2010, 2008, 2001, 1998, 1996, 1992, 1985, 1980, 1975, 1970, 1964, 1960, 1955, 1950, 1946, 1940, 1925
2014, 2010, 2008, 1998, 1996
2014, 2010, 2008, 2001, 1998, 1996
2014, 2010, 2008, 2001, 1998, 1996, 1992, 1985, 1980, 1975, 1970
2014, 2010, 2008, 2001, 1998, 1996, 1992, 1985, 1980

FINDINGS

Address Researched

7 KINGSLEY ST

8 KINGSLEY ST

9 KINGSLEY ST

Address Not Identified in Research Source

2014, 2010, 2008, 2001, 1998, 1996, 1992, 1985, 1980, 1930, 1925

2014, 2010, 2008, 2001, 1998, 1996, 1992, 1985, 1980, 1975, 1970, 1964, 1960,
1955, 1950, 1946, 1940, 1935, 1930

2014, 2010, 2008, 2001, 1998, 1996, 1992, 1985, 1980, 1935, 1925

APPENDIX F

HISTORIC TOPOGRAPHIC MAPS

1200 Jefferson Avenue

1200 Jefferson Avenue

Buffalo, NY 14208

Inquiry Number: 4990067.4

July 11, 2017

EDR Historical Topo Map Report

with QuadMatch™



6 Armstrong Road, 4th floor
Shelton, CT 06484
Toll Free: 800.352.0050
www.edrnet.com

EDR Historical Topo Map Report

07/11/17

Site Name:

1200 Jefferson Avenue
1200 Jefferson Avenue
Buffalo, NY 14208
EDR Inquiry # 4990067.4

Client Name:

TurnKey Environmental Restoration, LLC.
2558 Hamburg Turnpike Suite 300
Buffalo, NY 14218
Contact: Chester Hochreiter



EDR Topographic Map Library has been searched by EDR and maps covering the target property location as provided by TurnKey Environmental Restoration, LLC. were identified for the years listed below. EDR's Historical Topo Map Report is designed to assist professionals in evaluating potential liability on a target property resulting from past activities. EDR's Historical Topo Map Report includes a search of a collection of public and private color historical topographic maps, dating back to the late 1800s.

Search Results:**Coordinates:**

P.O.#	NA	Latitude:	42.907913 42° 54' 28" North
Project:	1200 Jefferson Avenue	Longitude:	-78.854359 -78° 51' 16" West
		UTM Zone:	Zone 17 North
		UTM X Meters:	675151.66
		UTM Y Meters:	4752822.13
		Elevation:	639.46' above sea level

Maps Provided:

2013
1965
1950
1948
1946, 1949
1901
1894

Disclaimer - Copyright and Trademark Notice

This Report contains certain information obtained from a variety of public and other sources reasonably available to Environmental Data Resources, Inc. It cannot be concluded from this Report that coverage information for the target and surrounding properties does not exist from other sources. NO WARRANTY EXPRESSED OR IMPLIED, IS MADE WHATSOEVER IN CONNECTION WITH THIS REPORT. ENVIRONMENTAL DATA RESOURCES, INC. SPECIFICALLY DISCLAIMS THE MAKING OF ANY SUCH WARRANTIES, INCLUDING WITHOUT LIMITATION, MERCHANTABILITY OR FITNESS FOR A PARTICULAR USE OR PURPOSE. ALL RISK IS ASSUMED BY THE USER. IN NO EVENT SHALL ENVIRONMENTAL DATA RESOURCES, INC. BE LIABLE TO ANYONE, WHETHER ARISING OUT OF ERRORS OR OMISSIONS, NEGLIGENCE, ACCIDENT OR ANY OTHER CAUSE, FOR ANY LOSS OF DAMAGE, INCLUDING, WITHOUT LIMITATION, SPECIAL, INCIDENTAL, CONSEQUENTIAL, OR EXEMPLARY DAMAGES. ANY LIABILITY ON THE PART OF ENVIRONMENTAL DATA RESOURCES, INC. IS STRICTLY LIMITED TO A REFUND OF THE AMOUNT PAID FOR THIS REPORT. Purchaser accepts this Report "AS IS". Any analyses, estimates, ratings, environmental risk levels or risk codes provided in this Report are provided for illustrative purposes only, and are not intended to provide, nor should they be interpreted as providing any facts regarding, or prediction or forecast of, any environmental risk for any property. Only a Phase I Environmental Site Assessment performed by an environmental professional can provide information regarding the environmental risk for any property. Additionally, the information provided in this Report is not to be construed as legal advice.

Copyright 2017 by Environmental Data Resources, Inc. All rights reserved. Reproduction in any media or format, in whole or in part, of any report or map of Environmental Data Resources, Inc., or its affiliates, is prohibited without prior written permission.

EDR and its logos (including Sanborn and Sanborn Map) are trademarks of Environmental Data Resources, Inc. or its affiliates. All other trademarks used herein are the property of their respective owners.

Topo Sheet Key

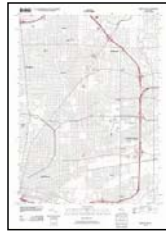
This EDR Topo Map Report is based upon the following USGS topographic map sheets.

2013 Source Sheets



Buffalo NW

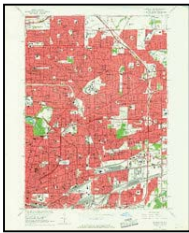
7.5-minute, 24000



Buffalo NE

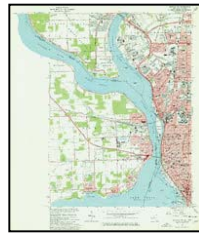
7.5-minute, 24000

1965 Source Sheets



Buffalo NE

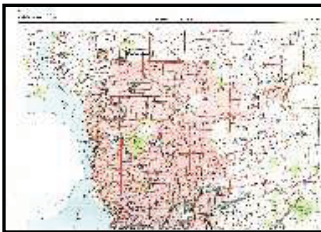
7.5-minute, 24000
Aerial Photo Revised 1942



Buffalo NW

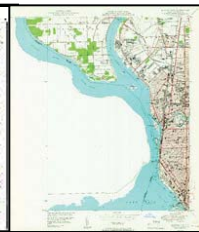
7.5-minute, 24000
Aerial Photo Revised 1942

1950 Source Sheets



BUFFALO VICINITY 1 OF 2

7.5-minute, 24000



Buffalo NW

7.5-minute, 24000
Aerial Photo Revised 1942



Buffalo NE

7.5-minute, 24000
Aerial Photo Revised 1942

1948 Source Sheets



Buffalo NE

7.5-minute, 24000
Aerial Photo Revised 1942

Topo Sheet Key

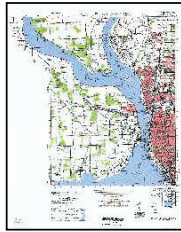
This EDR Topo Map Report is based upon the following USGS topographic map sheets.

1946, 1949 Source Sheets



BUFFALO NE

7.5-minute, 25000



BUFFALO NW

7.5-minute, 25000

1901 Source Sheets



Buffalo

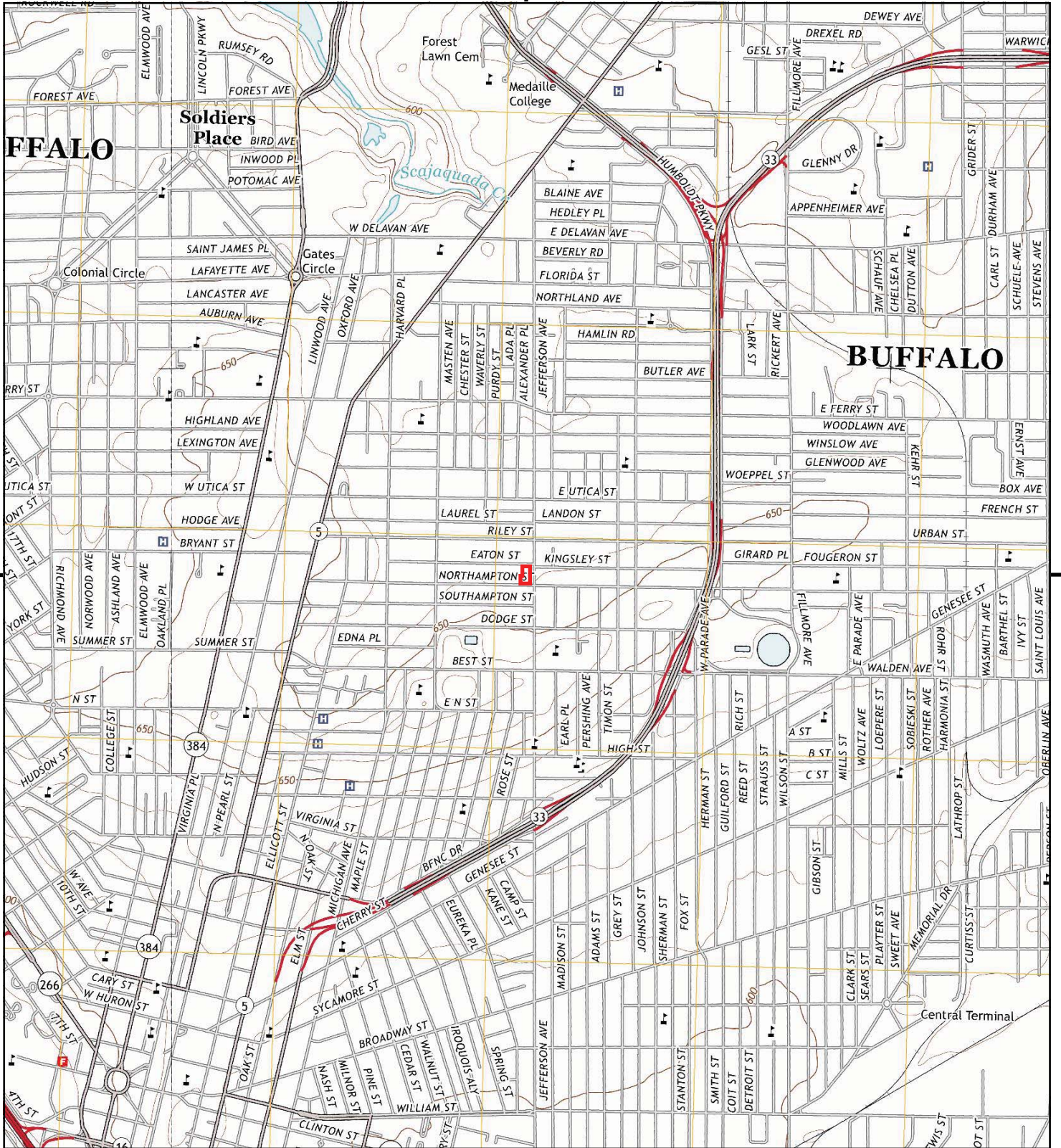
15-minute, 62500

1894 Source Sheets

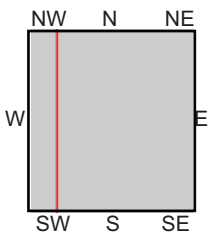
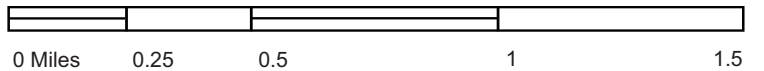


Buffalo

15-minute, 62500



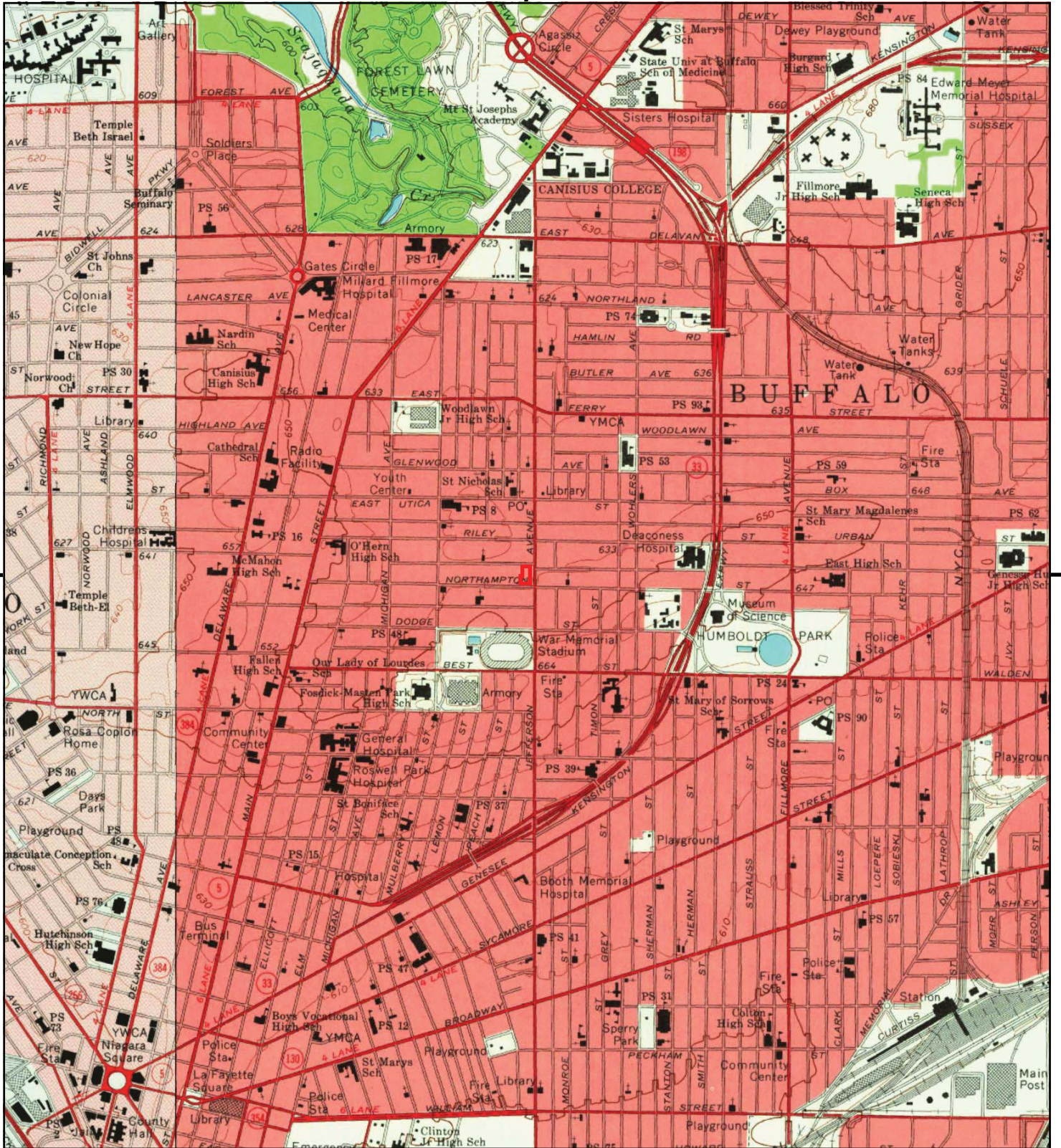
This report includes information from the following map sheet(s).



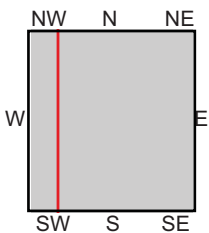
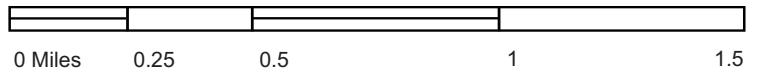
TP, Buffalo NE, 2013, 7.5-minute
NW, Buffalo NW, 2013, 7.5-minute

SITE NAME: 1200 Jefferson Avenue
ADDRESS: 1200 Jefferson Avenue
Buffalo, NY 14208
CLIENT: TurnKey Environmental Restoration, LLC





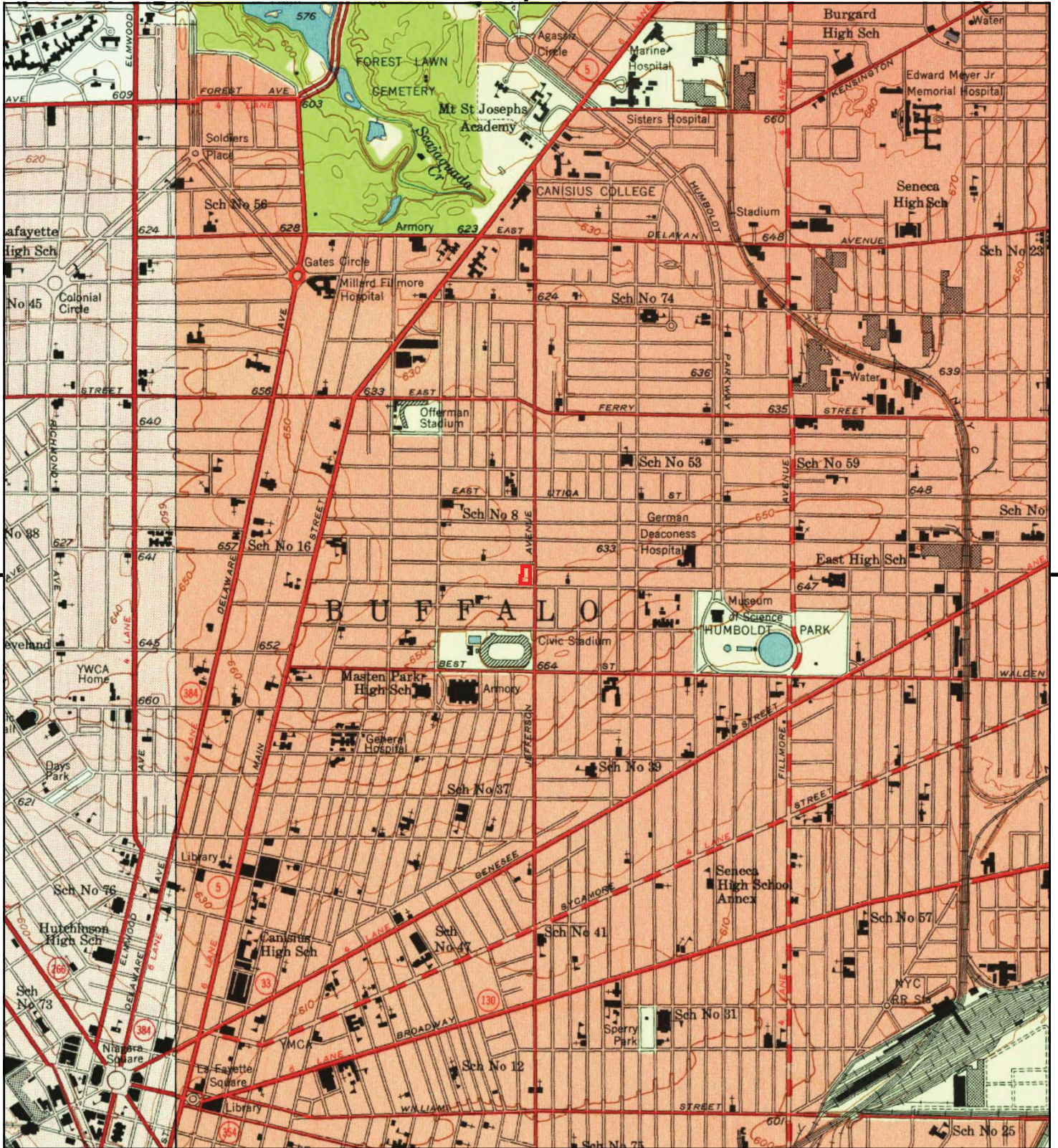
This report includes information from the following map sheet(s).



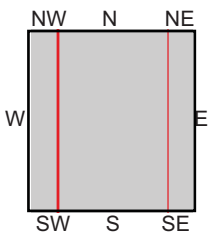
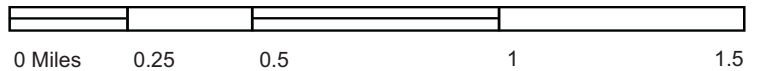
TP, Buffalo NE, 1965, 7.5-minute
 NW, Buffalo NW, 1965, 7.5-minute

SITE NAME: 1200 Jefferson Avenue
 ADDRESS: 1200 Jefferson Avenue
 Buffalo, NY 14208
 CLIENT: TurnKey Environmental Restoration, LLC





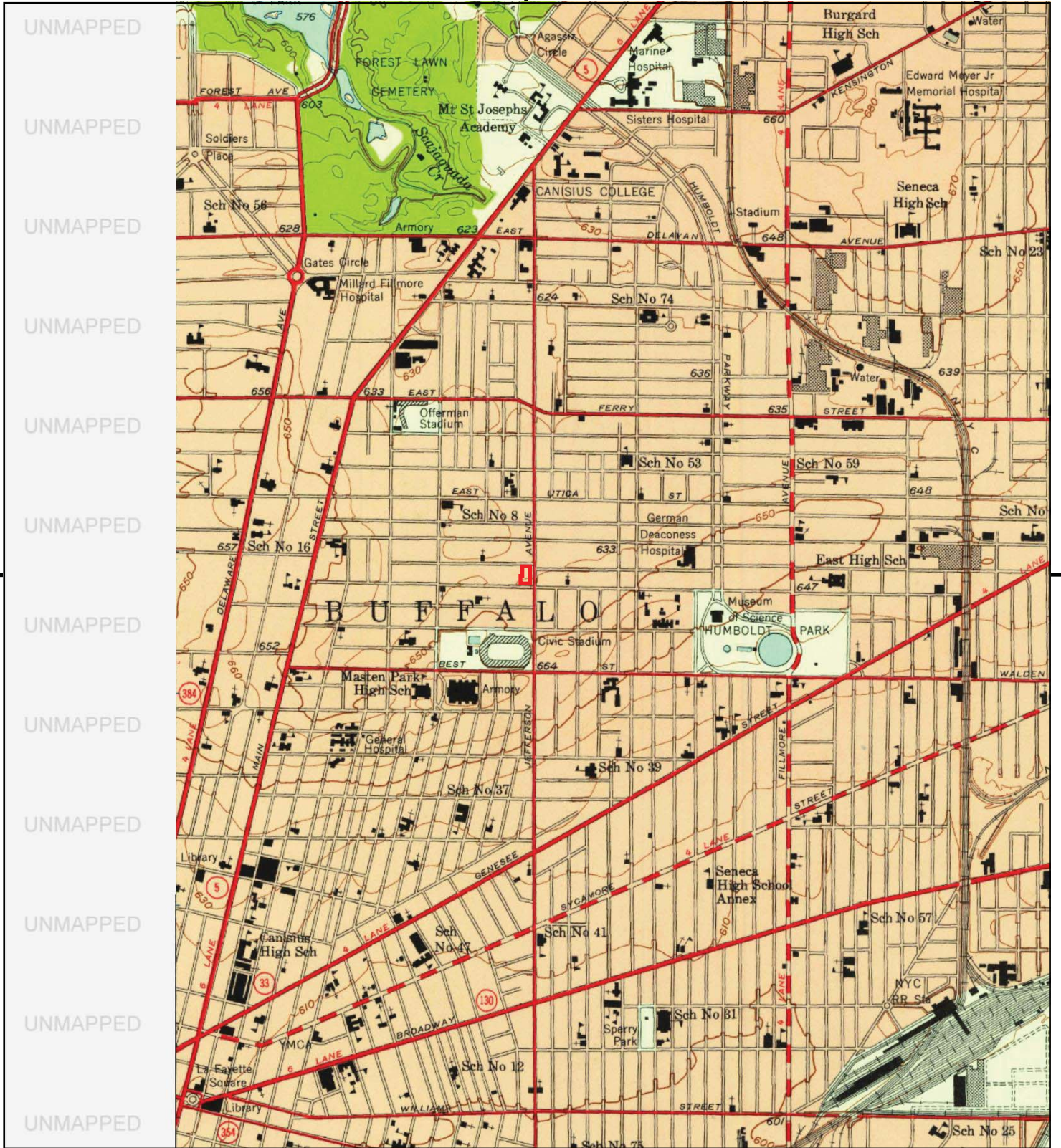
This report includes information from the following map sheet(s).



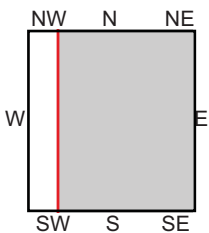
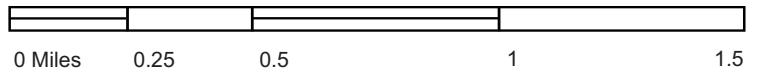
TP, BUFFALO VICINITY 1 OF 2, 1950, 7.5-minute
 NW, Buffalo NW, 1950, 7.5-minute
 TP, Buffalo NE, 1950, 7.5-minute

SITE NAME: 1200 Jefferson Avenue
 ADDRESS: 1200 Jefferson Avenue
 Buffalo, NY 14208
 CLIENT: TurnKey Environmental Restoration, LLC





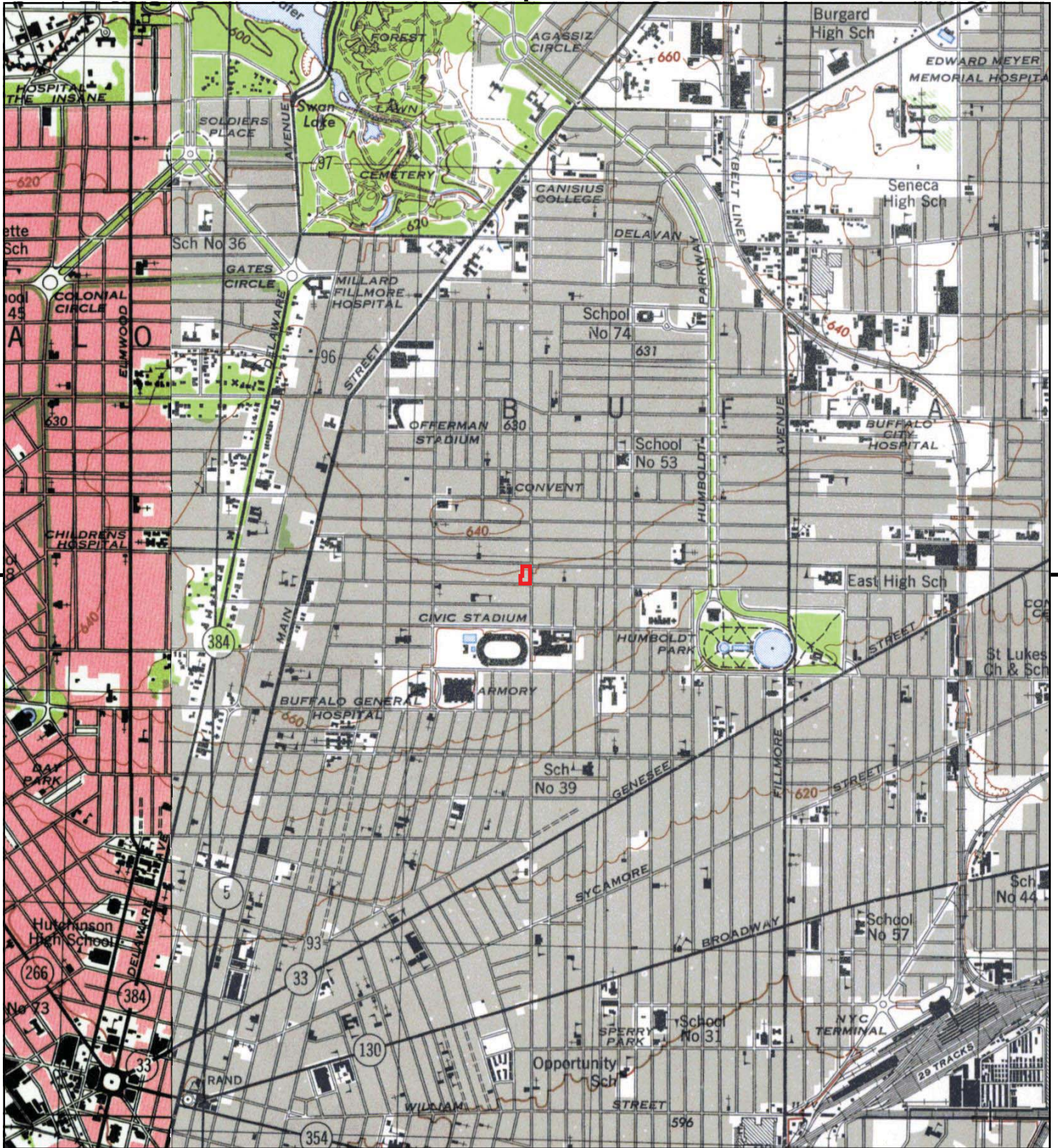
This report includes information from the following map sheet(s).



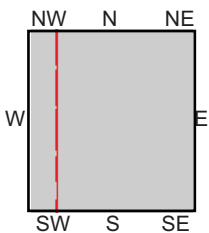
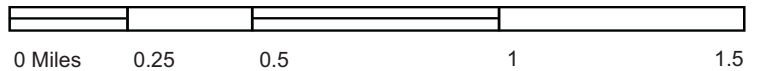
TP, Buffalo NE, 1948, 7.5-minute

SITE NAME: 1200 Jefferson Avenue
 ADDRESS: 1200 Jefferson Avenue
 Buffalo, NY 14208
 CLIENT: TurnKey Environmental Restoration, LLC





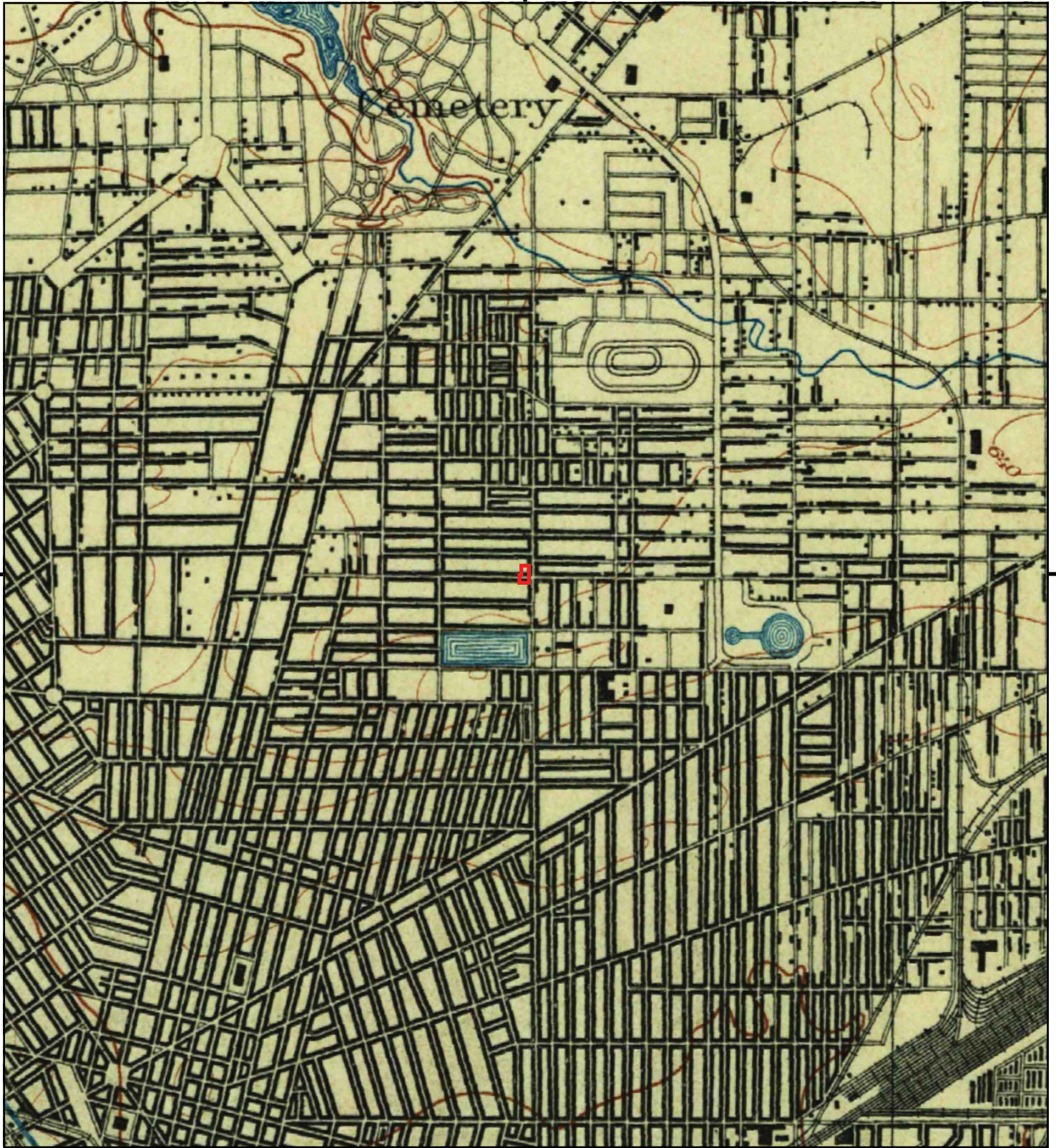
This report includes information from the following map sheet(s).



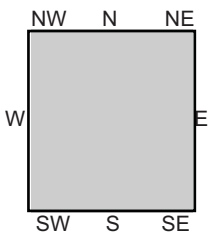
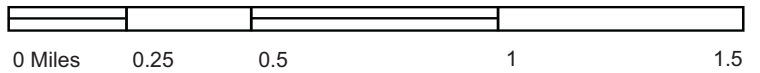
TP, BUFFALO NE, 1946, 7.5-minute
 W, BUFFALO NW, 1949, 7.5-minute

SITE NAME: 1200 Jefferson Avenue
 ADDRESS: 1200 Jefferson Avenue
 Buffalo, NY 14208
 CLIENT: TurnKey Environmental Restoration, LLC





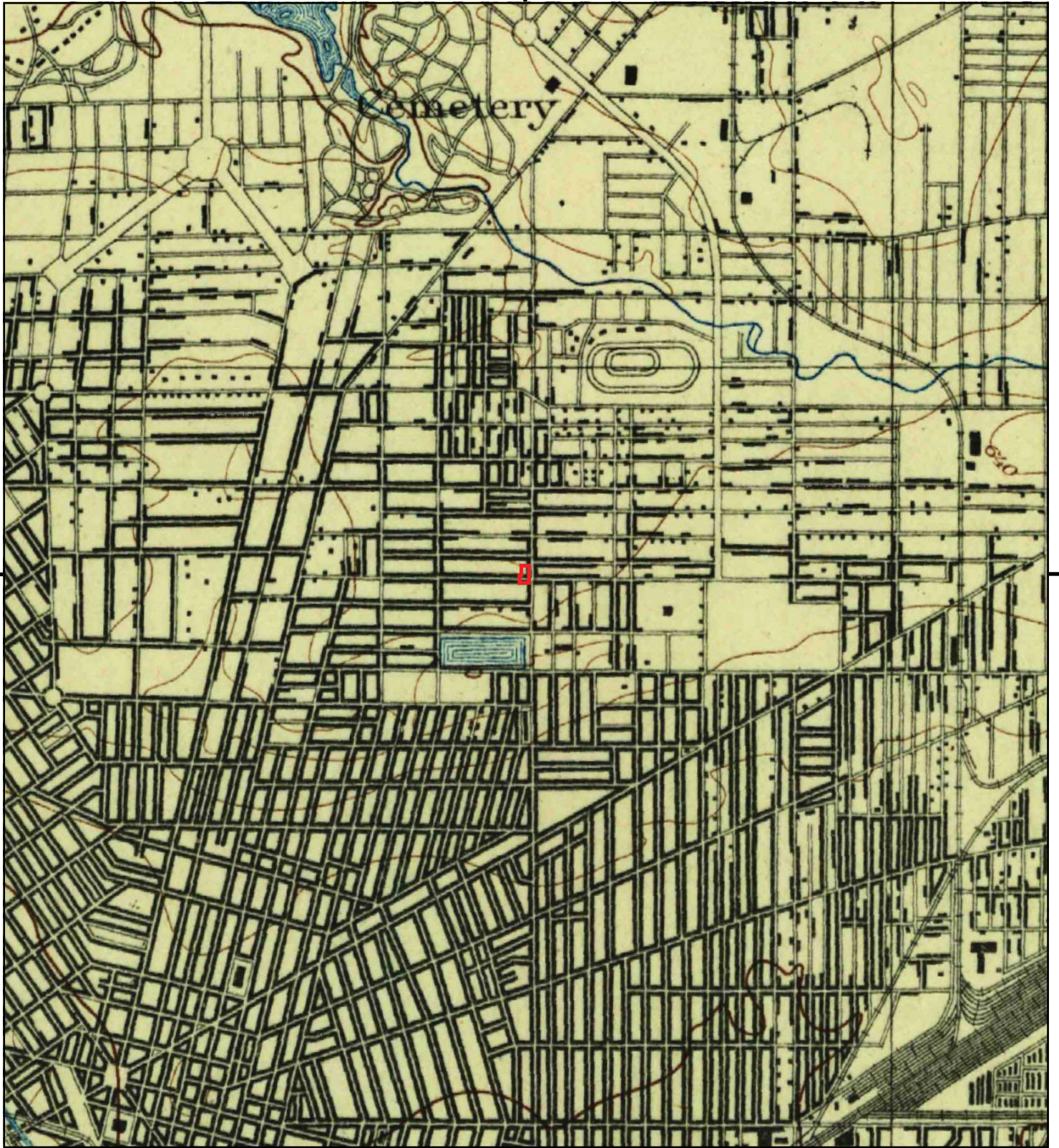
This report includes information from the following map sheet(s).



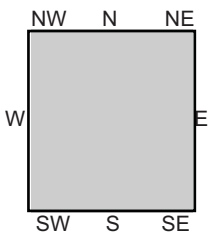
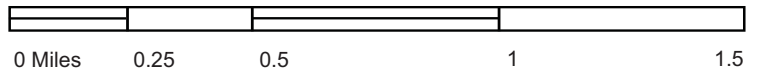
TP, Buffalo, 1901, 15-minute

SITE NAME: 1200 Jefferson Avenue
 ADDRESS: 1200 Jefferson Avenue
 Buffalo, NY 14208
 CLIENT: TurnKey Environmental Restoration, LLC





This report includes information from the following map sheet(s).



TP, Buffalo, 1894, 15-minute

SITE NAME: 1200 Jefferson Avenue
 ADDRESS: 1200 Jefferson Avenue
 Buffalo, NY 14208
 CLIENT: TurnKey Environmental Restoration, LLC



APPENDIX G

MUNICIPAL RECORDS



MUNICIPAL RECORD REVIEW INFORMATION

PROJECT#: 1200 JEFFERSON DATE 1/16/18
 COMPLETE SITE ADDRESS(S) 1222 JEFFERSON

MUNICIPALITY: City, Town, Village, Township of BUFFALO

HISTORIC or AKA ADDRESS(s): _____

Assessor's Office (*Obtain Copy of Tax Map if not available online*)	
DATE:	
SBL No./Parcel ID	<u>100.57-2-33</u>
Current Owner(s):	<u>1200 JEFFERSON PROPERTIES LLC</u> <u>DESC 1: SOUTH COR EKTON</u>
Past Owner(s)	<u>JEFFERSON PROPERTIES (CURRENT) (9/12/16); JEFE-NORTH CORP (PAST) - 9/12/16 SALE</u> <u>JEFF-NORTH CORP (CURRENT); CLARK BOND (PAST) - 1/6/04 SALE *SEE BELOW</u>
Parcel Size (acres)	<u>33 x 132</u>
Natural-gas, sewer, electric, water (circle those that apply)	<u>sewer, electric, water</u>
<u>SPECIAL DISTRICT: SEWER</u>	
Additional site info. (include building construction dates, sizes, additions, etc. for current and historic bldgs)	

Building/Zoning/Code Enforcement (review entire property file and make copies where appropriate (i.e., tanks, occupants) Provide documentation summary below.	
DATE:	
<u>PROP CLASS: VACANT COMM (USED AS 298 NON-CONTRIB)</u>	
<u>ZONING CODE: H-3E URB/BHD-M</u>	
<u>LAND TYPE: PRIMARY (01) 4356 #</u>	
<u>CLARK BOND (CURRENT); ANGELICO HEALTHCARE (PAST) - 05/04/01 SALE</u>	
<u>ANG... (CURRENT); PENDRICK LAUNDRY (PAST) - 10/11/94 SALE</u>	
<u>POND... (CURR); CITY OF BUFFALO PE(?) (PAST) - 6/1/90 SALE</u>	



MUNICIPAL RECORD REVIEW INFORMATION

PROJECT#: 1200 JEFFERSON DATE 1/16/18
COMPLETE SITE ADDRESS(S) 1216 JEFFERSON

MUNICIPALITY: City, Town, Village, Township of BUFFALO

HISTORIC or AKA ADDRESS(s): _____

Assessor's Office (*Obtain Copy of Tax Map if not available online*)	
DATE:	
SBL No./Parcel ID	<u>100.57-2-35</u>
Current Owner(s):	<u>1200 JEFFERSON PROPERTIES LLC</u> ZESC 1: <u>63 S EATON</u>
Past Owner(s)	<u>(PRIOR) JEFF + NORT COBY (4/12/16) - SALE 1200 JEFFERSON PROPERTIES (9/12/16) - SALE 7/12/16</u> <u>RACHEL MATHEW (PRIOR); PENDRICK LAUNDRY (CURRENT 10/7/94) - SALE 10/7/94</u> <u>INC.</u>
Parcel Size (acres)	<u>30 x 134</u>
Natural-gas, sewer, electric, water	(circle those that apply)
<u>SPECIAL DISTRICT: SEWER</u>	
Additional site info. (include building construction dates, sizes, additions, etc. for current and historic bldgs)	

Building/Zoning/Code Enforcement (review entire property file and make copies where appropriate (i.e., tanks, occupants) Provide documentation summary below.	
DATE:	
<u>PROP CLASS: VACANT COMM (USED AS Z98-NON-CONTRIB)</u>	
<u>ZONING CODE: N-3E VRNBHD-M</u>	
<u>LAND TYPE: PRIMARY (01) 4020 #</u>	
<u>USPAS</u>	



MUNICIPAL RECORD REVIEW INFORMATION

PROJECT#: 1200 JEFFERSON DATE 1/16/18
 COMPLETE SITE ADDRESS(S) 1212 JEFFERSON

MUNICIPALITY: City, Town, Village, Township of BUFFALO

HISTORIC or AKA ADDRESS(s): _____

Assessor's Office (*Obtain Copy of Tax Map if not available online*)
DATE:
SBL No./Parcel ID <u>100.57-2-36</u>
Current Owner(s): <u>1200 JEFFERSON PROPERTIES LLC</u> DESC 1: <u>NORTH CO. NORTHINGTON</u>
<u>93 S EATON</u>
Past Owner(s) <u>JEFF-NORTH CORP (9/12/16)</u>
Parcel Size (acres) <u>42 x 135</u>
Natural-gas, sewer, electric, water (circle those that apply)
<u>SPECIAL DISTRICT: SEWER</u>
Additional site info. (include building construction dates, sizes, additions, etc. for current and historic bldgs)
<u>BUILDING DATE: 1938</u>
<u>- 2-4 STORY WAREHOUSE WOOD M; CONST QUAL 2.0 AVG; COND 3 NORMAL</u>
<u>- PERM 676</u>
<u>- 4 10668 (0 BSMT)</u>
<u>- 2 STORIES; 14' STORY HEIGHT</u>

Building/Zoning/Code Enforcement (review entire property file and make copies where appropriate (i.e., tanks, occupants) Provide documentation summary below.)
DATE:
<u>PROP CLASS: OTHER STORAGE (USED AS ROW STORAGE)</u>
<u>ZONING CODE: N3E URBNBHD-M</u>
<u>LAND TYPE: PRIMARY (01) 5670 A</u>
<u>COMM USE: F05 ROW STRC - 10668 PERMISBL</u>



MUNICIPAL RECORD REVIEW INFORMATION

PROJECT#: 1200 JEFFERSON DATE 1/16/18
 COMPLETE SITE ADDRESS(S) 1200 JEFFERSON

MUNICIPALITY: City, Town, Village, Township of BUFFALO

HISTORIC or AKA ADDRESS(s): 1200 JEFFERSON AVE
HIST: 1198 JEFFERSON

Assessor's Office (*Obtain Copy of Tax Map if not available online*)	
DATE:	
SBL No./Parcel ID	<u>100.57-2-37</u>
Current Owner(s):	<u>1200 JEFFERSON PROPERTIES LLC</u> <u>DESC 1: NORTH COR NORTHAMPTON</u>
Past Owner(s)	<u>JEFF-NORT CORP (9/12/16)</u>
Parcel Size (acres)	<u>0.42 AC. (135x138)</u>
Natural gas, sewer, electric, water (circle those that apply)	
<u>*SPECIAL DISTRICT: SEWER</u>	
Additional site info. (include building construction dates, sizes, additions, etc. for current and historic bldgs)	
<u>LP4 PAVEMENT 2078 # BUILT 1950</u>	
<u>BUILDING DATE (1940)</u>	
<u>- 1 STORY MFG STEEL; CONST QUAL 2.0 AVG; COND. 3 NORMAL</u>	
<u>- PERIM. 523 - 75% SPRINKLER</u>	
<u>- #14903 (0 BSMT)</u>	
<u>- 1 STORY 15 FT</u>	

Building/Zoning/Code Enforcement (review entire property file and make copies where appropriate (i.e., tanks, occupants) Provide documentation summary below.	
DATE:	
<u>*TK 4 - UNDERGROUND TANK 550 # ; CONSTRUCTION GRADE: C AVERAGE ; BUILT 1940</u> <u>BUILT 1954</u> <u>SHOWN IN SAME TAB</u> <u>OVERALL CONDITION: 3 NORMAL</u>	
PROP CLASS: <u>OTHER STORAGE (USED AS ROW STORAGE)</u>	
ZONING CODE: <u>N3E URBNSHD-M</u>	
LAND TYPE: <u>PRIMARY(01) 18360 #</u>	
COMM USE: <u>FOR ROW STORAGE 1847 # (1 UNIT) - RENTABLE 52 FOOTAGE</u> <u>FOR LIGHT MANUFACTURING 13056 # (1 UNIT)</u> <u>303 PARKING LOT 2078 # (9 STALLS)</u>	



MUNICIPAL RECORD REVIEW INFORMATION

PROJECT#: 1200 JEFFERSON DATE 1/16/18
 COMPLETE SITE ADDRESS(S) 328 NORTHAMPTON

MUNICIPALITY: *City, Town, Village, Township of* BUFFALO

HISTORIC or AKA ADDRESS(s): _____

Assessor's Office (*Obtain Copy of Tax Map if not available online*)	
DATE:	
SBL No./Parcel ID	<u>100.57-2-38</u>
Current Owner(s):	<u>1200 JEFFERSON PROPERTIES LLC</u> <u>DESC 1: 138 W JEFFERSON</u>
Past Owner(s)	<u>NONE JEFF-NORTH CORP</u>
Parcel Size (acres)	<u>35x135</u>
Natural-gas, sewer, electric, water (circle those that apply)	
<u>* SPECIAL DISTRICT: SEWER</u>	
Additional site info. (include building construction dates, sizes, additions, etc. for current and historic bldgs)	
<u>LP4 PAVEMENT: 3973 #</u>	

Building/Zoning/Code Enforcement (review entire property file and make copies where appropriate (i.e., tanks, occupants) Provide documentation summary below.)	
DATE:	
<u>PROP CLASS: VACANT COMM</u>	
<u>ZONING CODE: N-3R URBNBHD-R</u>	
<u>LAND TYPE PRIMARY (01) 4725 A</u>	
<u>COMM USE: JOB PARKING LOT 3973 # 17 STALLS</u>	

APPENDIX H

SITE RECONNAISSANCE PHOTOS

SITE PHOTOGRAPHS

Photo 1:



Photo 2:



Photo 3:



Photo 4:



Photo 1: View of the east wall of the existing building (looking south).

Photo 2: View of the north wall of the building (looking west).

Photo 3: View of the west wall of the building (looking north) and asphalt paved area/lot.

Photo 4: View of the inactive vent stack along the west building wall.

**1200 Jefferson Avenue and Associated
Parcels, Buffalo, NY**

Photo Date: January 22, 2018



SITE PHOTOGRAPHS

Photo 5:



Photo 6:



Photo 7:




Photo 8:



Photo 5: View of the suspected former UST area east of the building proximate to Smart Ride (note patched concrete).

Photo 6: View of the interior of Sinatra's maintenance warehouse.

Photo 7: View of the concrete disturbances suspected to be associated with a sewer cleanout/floor drain system.

Photo 8: View of the automotive repair area (Smart Ride).

**1200 Jefferson Avenue and Associated
Parcels, Buffalo, NY**

Photo Date: January 22, 2018



SITE PHOTOGRAPHS

Photo 9:



Photo 10:



Photo 11:



Photo 12:



Photo 9: View of typical black staining noted within the automotive repair area.

Photo 10: View of the black staining noted within and proximate to the floor drain in the automotive repair area.

Photo 11: View of the waste vehicle tires and televisions noted along the west exterior wall.

Photo 12: View of the vacant land on the northern portion of the Site.

1200 Jefferson Avenue and Associated
Parcels, Buffalo, NY

Photo Date: January 22, 2018



APPENDIX I

QUESTIONNAIRES



Phase I Environmental Site Assessment
User Questionnaire

SITE NAME: 1200 Jefferson Street Site

ADDRESS: 1200 Jefferson Street and Associated Parcels, Buffalo, NY

1.) Are you aware of any environmental cleanup liens against the Site that have been filed or recorded in a registry under federal, tribal, state or local law?

[X] No [] Yes Explain:

2.) Are you aware of any engineering controls, land use restrictions or institutional controls that are in place and/or that have been filed or recorded in a registry under federal, tribal, state or local law?

[X] No [] Yes Explain:

3.) As the User of this ESA do you have any specialized knowledge or experience related to the property or nearby properties? For example, are you involved in the same line of business as the current or former occupants of the property or an adjoining property so that you would have specialized knowledge of the chemicals and processes used by this type of business?

[X] No [] Yes Explain:

4.) Does the purchase price being paid for this property reasonably reflect fair market value of the property? If you conclude that there is a difference, have you considered whether the lower purchase price is because contamination is known or believed to be present at the property?

[] No [X] Yes If No, Explain:

5.) Are you aware of commonly known or reasonably ascertainable information about the property that would help the environmental professional to identify conditions indicative of releases or threatened releases? For example, as User,

a. Do you know the past use of the property?

[] No [X] Yes Explain: Taxi Service, Dry cleaner

b. Do you know of specific chemicals that are present or once were present at the property?

[X] No [] Yes Explain:

c. Do you know of spills or other chemical releases that have taken place at the property?

[X] No [] Yes Explain:

d. Do you know of any environmental cleanup activities that have taken place at the property?

[X] No [] Yes Explain:

6.) As the User of this ESA, based on your knowledge and experience related to the property are there any obvious indicators that point to the presence or likely presence of contamination at the property?

[X] No [] Yes Explain:

CERTIFICATION OF RESPONSES

I, Matt Connors, the user of the Phase I ESA being completed for this Site, do hereby attest and certify that to the best of my knowledge, the answers and information provided in this questionnaire, are true and accurate. I have not willfully withheld information that may be pertinent to the questions contained herein and have not distorted or misrepresented the facts regarding the content of this questionnaire.

Signature:

[Handwritten signature of Matt Connors]

Date:

3/30/18

Title:

VP Development



Phase I Environmental Site Assessment
Environmental Questionnaire

ADDRESSES (S-B-L)
328 NORTHAMPTON (100.57-2-38)
1200 JEFFERSON (100.57-2-37)
1212 JEFFERSON (100.57-2-36)
1216 JEFFERSON (100.57-2-35)
1218 JEFFERSON (100.57-2-34)
1222 JEFFERSON (100.57-2-33)

1) Site Information

Site Name: 1200 Jefferson Street Site
Address: 1200 Jefferson Street and Associated Parcels, Buffalo, NY
G PARCELS TOTAL
Business Owner/Operator: 1200 JEFFERSON PROPERTIES LLC
Title: Years in Position: SINCE SEPTEMBER 2016

2) Size & Nature of Operation

Number of Buildings: 2 Total Sq. Ft.: 25,571 SF Property Size (acres): 0.94 ACRES (40,847 SF)

Description of Operations:
STORAGE + WAREHOUSING

Current Tenants:
FFG ENTERPRISES (TAXI SERVICE)
SINATRA + COMPANY WAREHOUSE

What is the intended use of the subject property and/or structures located on the subject property?
STORAGE + LIGHT MANUFACTURING

3) What are the past uses/occupants of this facility/property & dates of occupancy?

- 1) ZEE'S PROPERTY SERVICES
- 2) TRUE VINE NEW LIFE CHURCH
- 3)

4) Utilities

Floor Drains: Discharge Point:
Sump Pumps: Discharge Point:
Storm Drains: Discharge Point:
Other:
On-site utilities:
When was subject property connected to municipal sewer, if currently connected?

5) List and describe the stormwater and wastewater discharges from the facility, including the sources, discharge points, and receiving waters or facility.

6) What is the nature of the wastes generated on-site (including hazardous/ regulated wastes, the disposal methods and waste disposal vendors)?

How is it stored on-site?
Who collects the waste?

7) Has the refuse service ever refuse to collect the waste?

No Yes Explain:



Phase I Environmental Site Assessment
Environmental Questionnaire

8) Have there ever been any complaints or notices of violations about your facility?

Form with checkboxes for No/Yes and a line for Nature.

9) What type of HVAC (Heating, Ventilation & Air Conditioning) system does this facility have (ex; natural gas, electric, heating oil, propane, etc. /forced air, radiant, HVAC, etc.)?

Blank line for answer.

10) Was this facility ever heated with oil?

Form with checkboxes for No/Yes and lines for When? and Method of Storage.

11) Was this facility ever a car repair shop, paint shop, or gas station?

Form with checkboxes for No/Yes and lines for When? and Owner.

12) Are there any aboveground or underground storage tanks?

Form with checkboxes for No/Yes, Tank ID#, UST/AST, Capacity, Product, Location, and Notable Information.

Form with checkboxes for No/Yes, Tank ID#, UST/AST, Capacity, Product, Location, and Notable Information.

Form with checkboxes for No/Yes, Tank ID#, UST/AST, Capacity, Product, Location, and Notable Information.

Do the tanks comply with December 1998 EPA requirements (including overfill protection, monitoring systems, cathodic protection/double walled tank & piping, etc.)?

Form with checkboxes for No/Yes.

When were the tanks leak tested?

Blank line for answer.

Are the tanks registered?

Form with checkboxes for No/Yes and a line for Type of system?

Leak detection devices in place?

Form with checkboxes for No/Yes and a line for Please supply reports.

Monitoring reports available?

Form with checkboxes for No/Yes and a line for Please supply reports.

13) Were there ever, to your knowledge, any underground or aboveground tanks located on-site previously?

Form with checkboxes for No/Yes and a line for When?

Are closure reports available?

Form with checkboxes for No/Yes.



Phase I Environmental Site Assessment
Environmental Questionnaire

14) What type of chemicals are used in the operations (attach list)?

List hazardous waste/material storage locations:

15) List the environmental or safety reports to be submitted to regulatory agencies, the frequency of such reports, and the agencies to which they are submitted.

16) Do you have any federal, state, or local permits for the following?

SPDES: [] No [] Yes ID #: _____
RCRA: [] No [] Yes ID #: _____
EPA ID: [] No [] Yes ID #: _____
Title V Air Emissions: [] No [] Yes ID #: _____

17) Have you ever transported Hazardous waste from this site?

[X] No [] Yes manifests available? [] No [] Yes

18) Are PCBs or PCB-containing equipment present on the subject property, including light ballasts or other equipment?

[] No [] Yes Location: _____ Type of Equipment: _____
Location: _____ Type of Equipment: _____
Location: _____ Type of Equipment: _____

19) Are there any transformers located on-site?

[] No [] Yes Are they utility owned? [] No [] Yes Utility Company or owner: _____

20) Do you treat or dispose of any waste materials on-site including incineration, neutralization, or landfilling?

[X] No [] Yes Type: _____

21) Do you store any hazardous/regulated wastes on-site for transfer to a disposal facility?

[] No [] Yes Waste recipient: _____ Permit #: _____

22) Have you ever been the subject of an enforcement action by any federal, state, or local agency regarding environmental issues?

[X] No [] Yes Nature of action: _____

23) Have there ever been any spills, unpermitted discharges, or releases of hazardous or contaminated materials at or near this facility?

[X] No [] Yes Nature of release: _____

24) Are there any stained, stressed or dead vegetation surfaces on-site?

[] No [] Yes Suspected cause: _____

25) Are you presently under any federal, state, or local consent orders, decrees or causes of action?

[X] No [] Yes Are they pending? [] No [] Yes



Phase I Environmental Site Assessment
Environmental Questionnaire

26) Have you ever allowed or permitted any other entity to dump, store, dispose, transport, bury, incinerate, or landfill any materials at the site?
[X] No [] Yes Who? When?

27) Does anyone other than your operations utilize this site presently?
[] No [] Yes Who?
Nature of their operations:

28) Have you ever experienced any problems from odors, drainage, storage practices, or operations from your neighbors?
[] No [] Yes Nature of the problem:
Actions taken to correct the problem:

29) Are you aware of any environmental liens on the property?
[X] No [] Yes Nature:

30) Was there ever a septic tank, leach field injection well, or dry well located on the property?
[] No [] Yes When?

31) Are there, or were there ever any water wells located on-site?
[] No [] Yes When?

32) Are there any dry cleaning operations conducted on-site?
[X] No [] Yes How long has dry cleaning been conducted on-site?
What is the current generation of machine used on-site?
How old is the current machine?
Was there a previous machine used on-site?

33) Is there currently any X-ray developing or film developing conducted on-site?
[X] No [] Yes Is there a silver recovery system in use? [] No [] Yes

34) Do you have any specialized knowledge that would provide information regarding previous ownership or uses of the property that may be material to identifying recognized environmental conditions regarding the site?
[X] No [] Yes Nature:

35) What are the past and present uses of the properties adjacent to you (please include dates of occupancy)?
Table with columns: Direction, Current Use/ Occupant, Past Use/Occupants. Includes handwritten entries: VACANT CHURCH, AUTOMOBILE SALES LOT (B.P. AUTO GROUP), VACANT RESIDENTIAL LOT (TEMPORARY GARAGES).

36) Are there any pending, threatened or past litigation relevant to hazardous substances or petroleum products in, on or from the subject property?
[X] No [] Yes Nature:



Phase I Environmental Site Assessment
Environmental Questionnaire

37) Are there any pending, threatened or past administrative proceedings relevant to hazardous substances or petroleum products in, on or from the subject property?

No Yes

Nature: _____

38)

Are there any notices from any governmental entity regarding any possible violation of environmental laws or possible liability relating to hazardous substances or petroleum products related to this site?

No Yes

Nature: _____

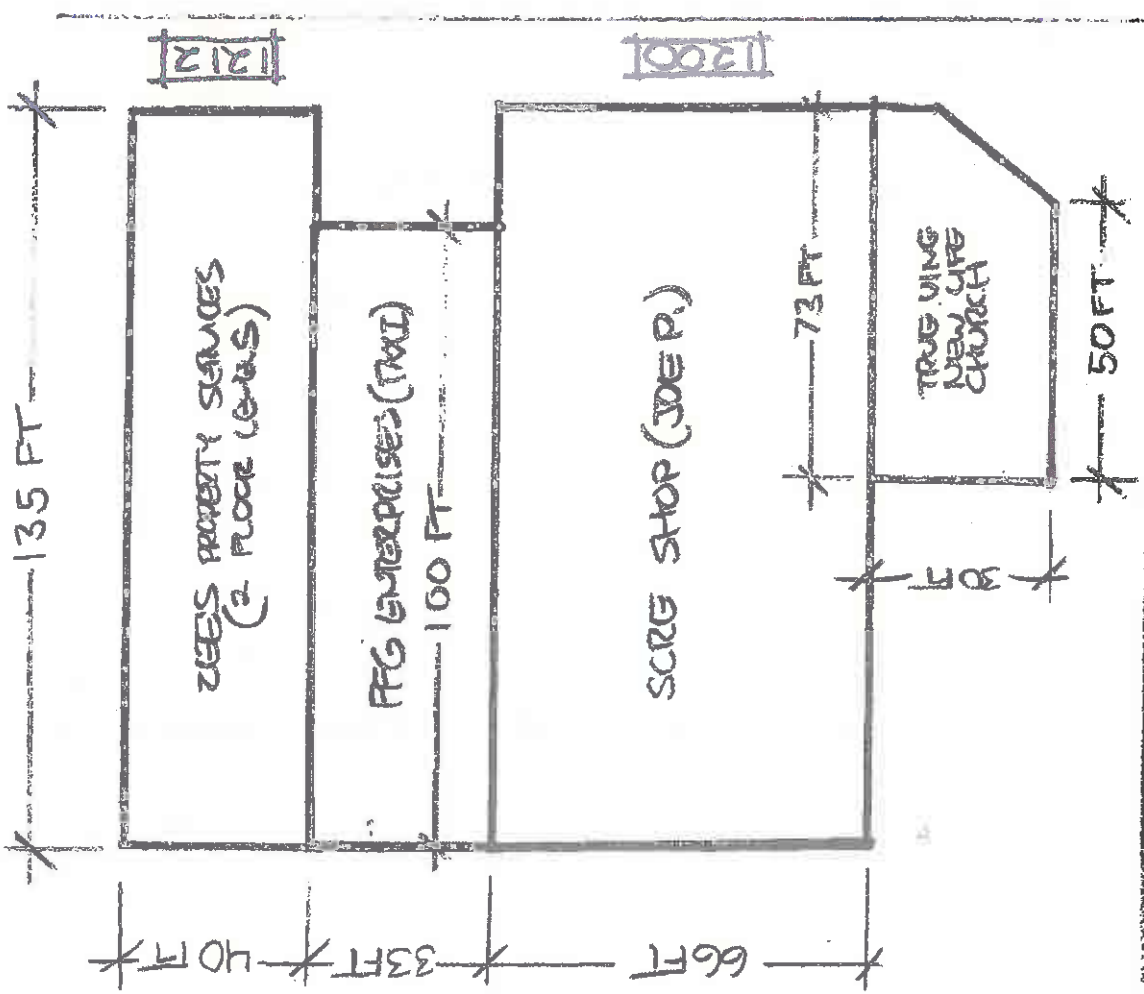
CERTIFICATION OF RESPONSES

I, _____, the owner/operator and/or responsible person for this facility, do hereby attest and certify that to the best of my knowledge, the answers and information provided in this questionnaire, are true and accurate. I have not willfully withheld information that may be pertinent to the questions contained herein and have not distorted or misrepresented the facts regarding the content of this questionnaire.

Signature: _____

Date: _____

Title: _____



ZEE'S PROPERTY
10,800 FT² (5,400 FT² PER FLOOR)

TAXI
3,300 FT²

SHOP
8,900 FT²

CHURCH
1,850 FT²

JEFFERSON

NORTHAMPTON

1200 JEFFERSON
BUFFALO, NY 14208