

Appendix D
Remedial Investigation Groundwater
Monitoring Well Construction Diagrams

Project Number:

Geologist: N. Wohlabaugh

Weather: ~50°F, Overcast

Client: HIGHLAND PLAZA

Project Manager: N. Wohlabaugh

Northing: 23.36' S

Top Riser:

Location (City, State): Tonawanda, New York

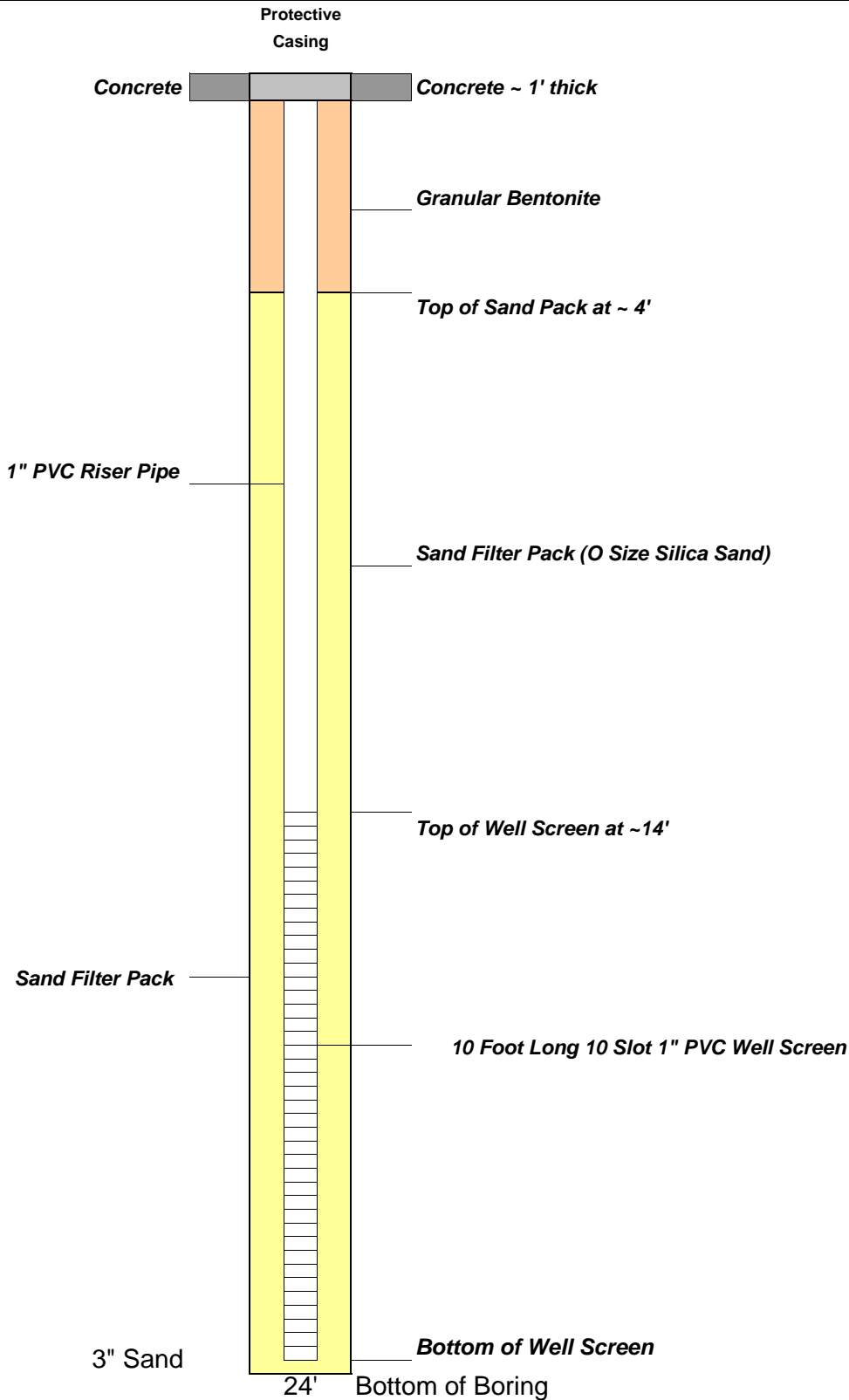
Driller: R. Steiner

Easting: 104.45' E

100.51'

Drill Rig Type: GeoProbe 6620 (Track Mounted)

Borehole Diameter (ft.): 0.25



Depth to Water: Not encountered during drilling or well construction.

Comments:

MW-1

Project Number:

Geologist: N. Wohlabaugh

Weather: ~50°F, Overcast

Client: HIGHLAND PLAZA

Project Manager: N. Wohlabaugh

Northing: 23.43' S

Top Riser

Location (City, State): Tonawanda, New York

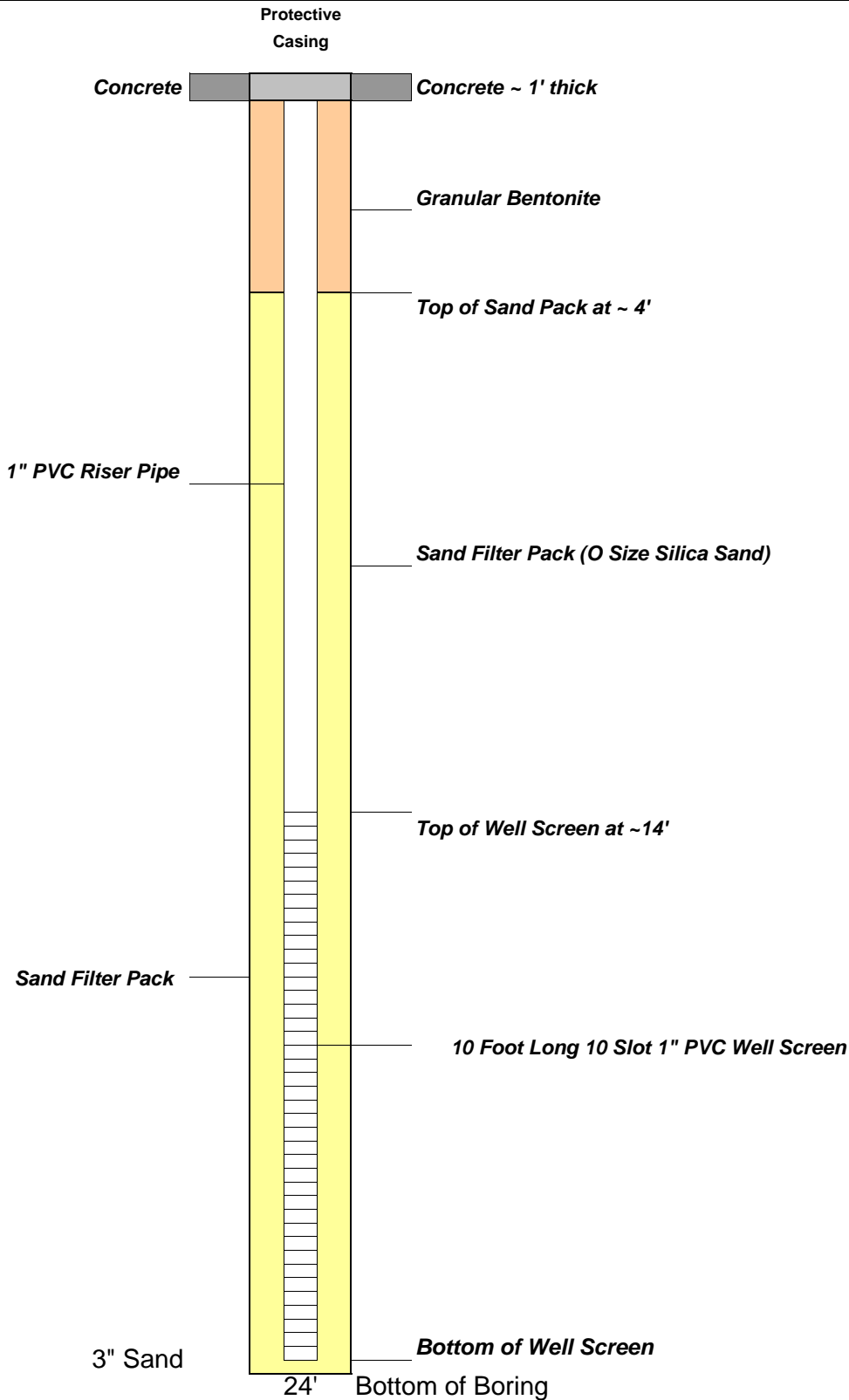
Driller: R. Steiner

Easting: 216.22' E

100.18'

Drill Rig Type: GeoProbe 6620 (Track Mounted)

Borehole Diameter (ft.): 0.25

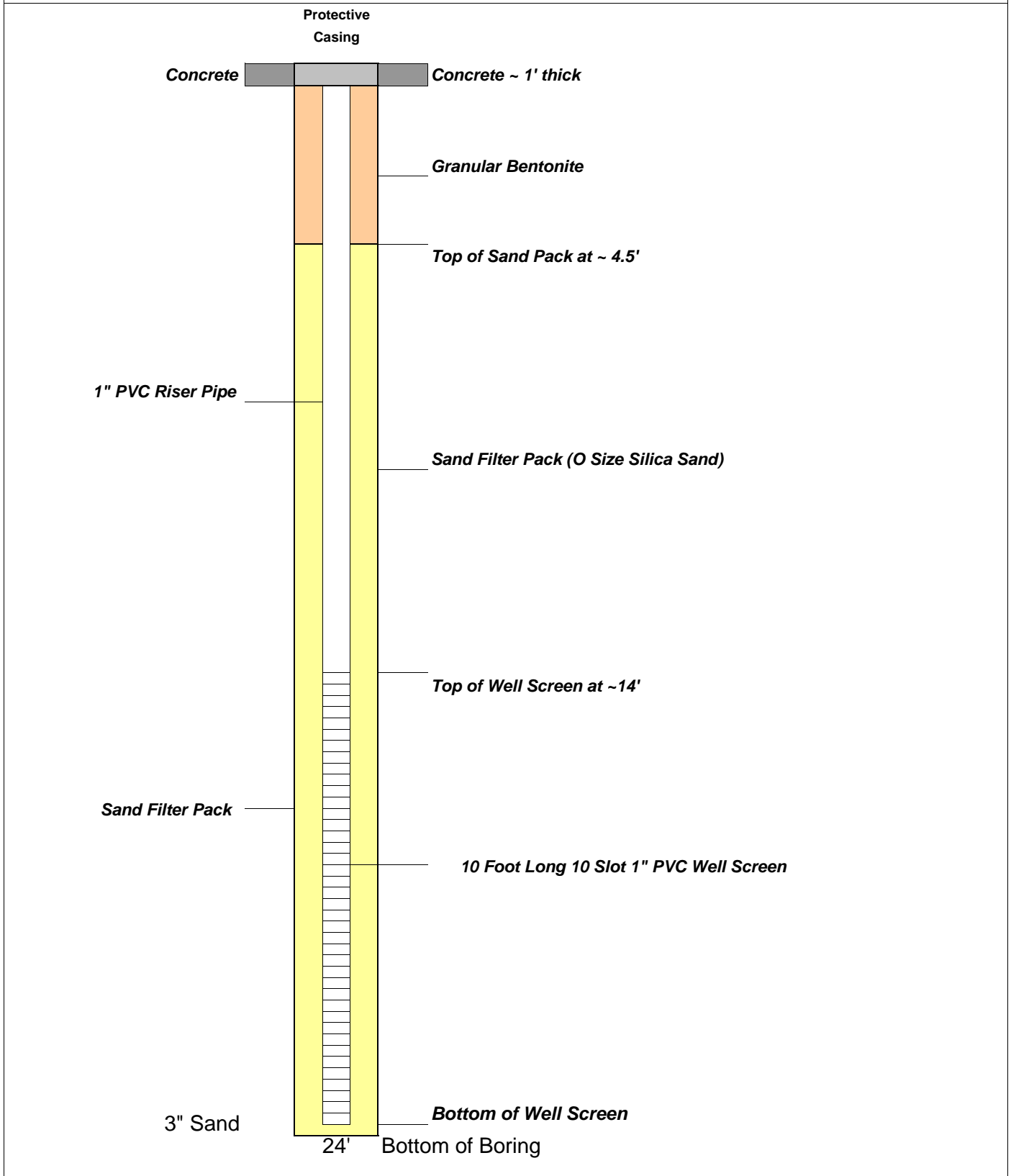


Depth to Water: Not encountered during drilling or well construction.

Comments:

MW-2

Project Number:	Geologist: N. Wohlabaugh	Weather: ~50°F, Overcast	
Client: HIGHLAND PLAZA	Project Manager: N. Wohlabaugh	Northing: 24.29' S	Top Riser
Location (City, State): Tonawanda, New York	Driller: R. Steiner	Easting: 282.43' E	100.08'
Drill Rig Type: GeoProbe 6620 (Track Mounted)	Borehole Diameter (ft.): 0.25		



Depth to Water: Not encountered during drilling or well construction.	Comments:	MW-3
---	-----------	-------------

Project Number:

Geologist: N. Wohlabaugh

Weather: ~50°F, Overcast

Client: HIGHLAND PLAZA

Project Manager: N. Wohlabaugh

Northing: 119.19' S

Top Riser

Location (City, State): Tonawanda, New York

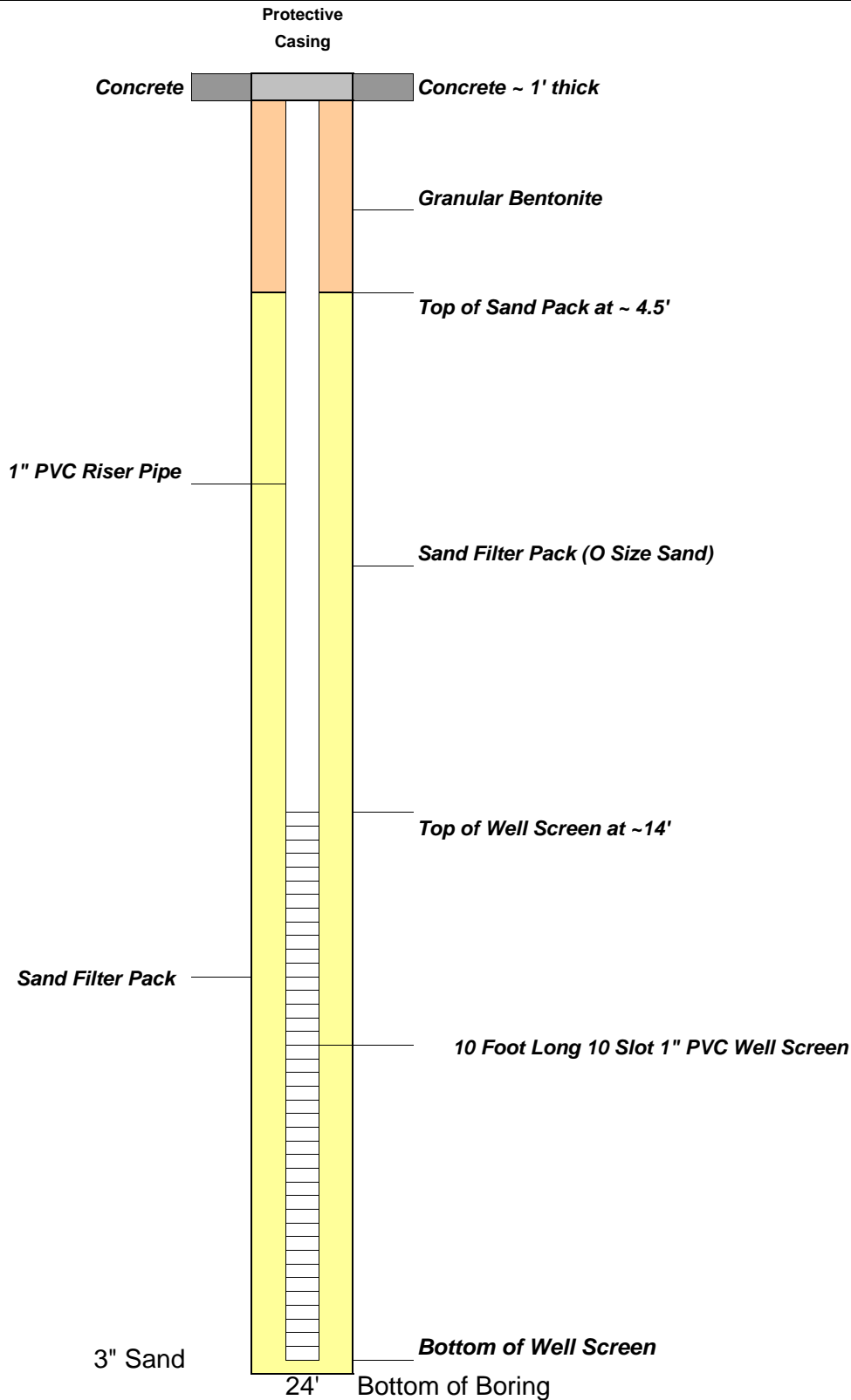
Driller: R. Steiner

Easting: 274.59' E

101.45'

Drill Rig Type: GeoProbe 6620 (Track Mounted)

Borehole Diameter (ft.): 0.25

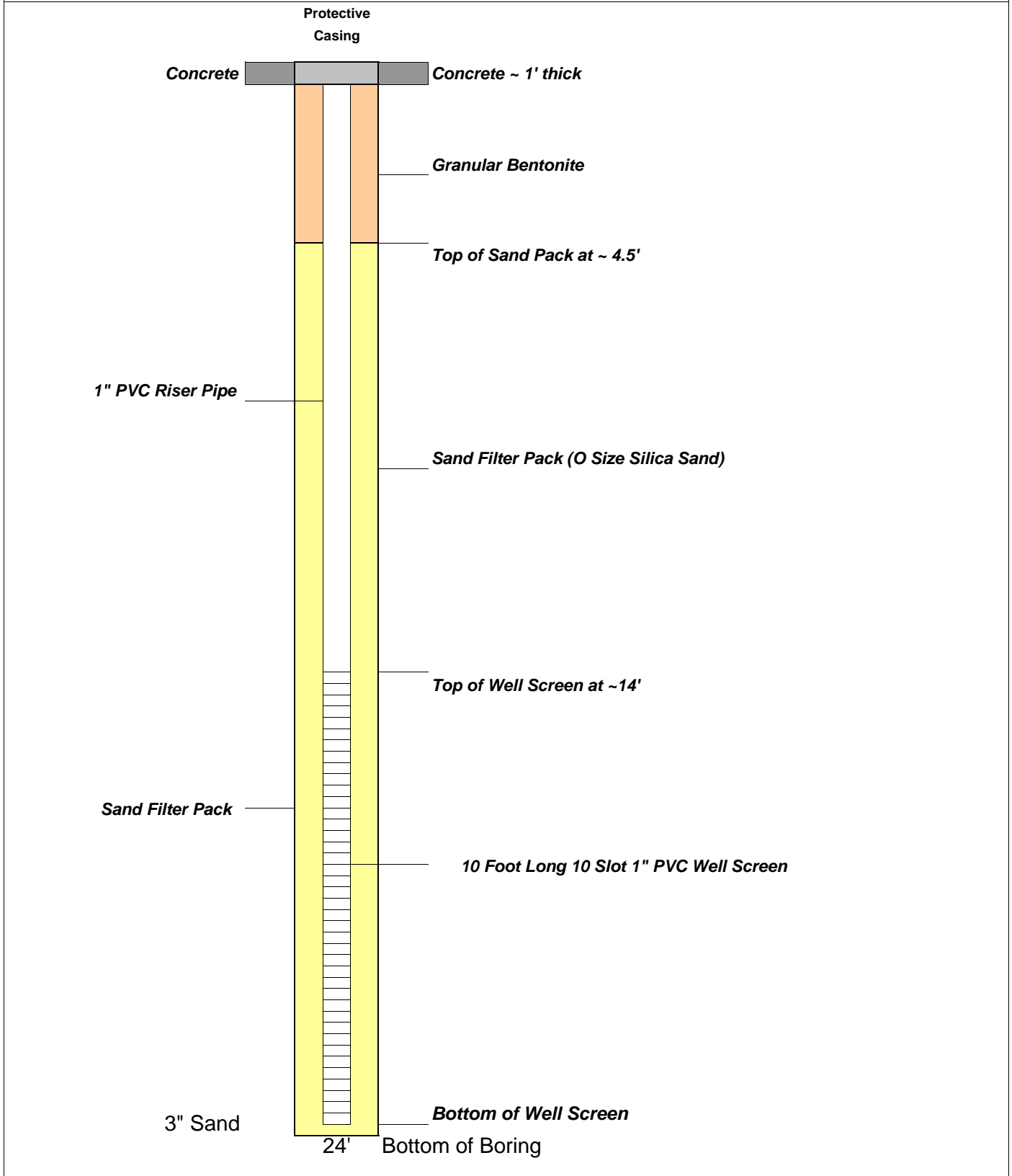


Depth to Water: Not encountered during drilling or well construction.

Comments:

MW-4

Project Number:	Geologist: N. Wohlabaugh	Weather: ~50°F, Overcast	
Client: HIGHLAND PLAZA	Project Manager: N. Wohlabaugh	Northing: 120.15' S	Top Riser
Location (City, State): Tonawanda, New York	Driller: R. Steiner	Easting: 176.13' E	102.06'
Drill Rig Type: GeoProbe 6620 (Track Mounted)	Borehole Diameter (ft.): 0.25		



Depth to Water: Not encountered during drilling or well construction.	Comments:	MW-5
---	-----------	-------------