

C915280

MICHAEL P. KEARNS, ERIE COUNTY CLERK
REF:

DATE: 11/12/2019
TIME: 3:22:35 PM
RECEIPT: 19190707 - DUPLICATE -

KAVINOKY & COOK LLP-ESCROW
ACCOUNT #: 1366

DUPLICATE RECEIPT

ITEM - 01 CNT
RECD: 11/12/2019 3:34:00 PM
FILE: 2019248382 BK/PG D 11352/6127
Deed Sequence: TT2019007943
LOWER WEST SIDE HOMES II HOUSING DEVELOPMENT
FUND CORP
Recording Fees 85.50
TP584 10.00
Subtotal 95.50

ITEM - 02 785
RECD: 11/12/2019 3:34:00 PM
FILE: 2019248383 BK/PG D 11352/6136
Deed Sequence: TT2019007944
LOWER WEST SIDE HOMES II HOUSING DEVELOPMENT
FUND CORP
Recording Fees 110.00
TP584 10.00
Subtotal 120.00

New Easement

TOTAL DUE	\$215.50
PAID TOTAL	\$215.50
PAID CHECK	\$215.00
Check #13780:	215.00
PAID ESCROW	\$0.50

REC BY: Mary Grace
COUNTY RECORDER

FILED

NOV 12 2019

ERIE COUNTY
CLERK'S OFFICE

ENVIRONMENTAL EASEMENT GRANTED PURSUANT TO ARTICLE 71, TITLE 36
OF THE NEW YORK STATE ENVIRONMENTAL CONSERVATION LAW

THIS INDENTURE made this 1st day of November, 2019, between Owner(s) Lower West Side Homes II Housing Development Fund Corp., (the "Grantor Fee Owner") having an office at 300 Perry Street, Buffalo, New York 14204, and SAAKC Buffalo Forge, LLC (the "Grantor Beneficial Owner), having an office at c/o Stuart Alexander and Associates, Inc., 150 SE 2nd Avenue, Suite 300, Miami, Florida 33131, (collectively, the "Grantor"), and The People of the State of New York (the "Grantee."), acting through their Commissioner of the Department of Environmental Conservation (the "Commissioner", or "NYSDEC" or "Department" as the context requires) with its headquarters located at 625 Broadway, Albany, New York 12233,

WHEREAS, the Legislature of the State of New York has declared that it is in the public interest to encourage the remediation of abandoned and likely contaminated properties ("sites") that threaten the health and vitality of the communities they burden while at the same time ensuring the protection of public health and the environment; and

WHEREAS, the Legislature of the State of New York has declared that it is in the public interest to establish within the Department a statutory environmental remediation program that includes the use of Environmental Easements as an enforceable means of ensuring the performance of operation, maintenance, and/or monitoring requirements and the restriction of future uses of the land, when an environmental remediation project leaves residual contamination at levels that have been determined to be safe for a specific use, but not all uses, or which includes engineered structures that must be maintained or protected against damage to perform properly and be effective, or which requires groundwater use or soil management restrictions; and

WHEREAS, the Legislature of the State of New York has declared that Environmental Easement shall mean an interest in real property, created under and subject to the provisions of Article 71, Title 36 of the New York State Environmental Conservation Law ("ECL") which contains a use restriction and/or a prohibition on the use of land in a manner inconsistent with engineering controls which are intended to ensure the long term effectiveness of a site remedial program or eliminate potential exposure pathways to hazardous waste or petroleum; and

WHEREAS, Grantor, is the owner of real property located at the address of 516 Spring Street in the City of Buffalo, County of Erie and State of New York, known and designated on the tax map of the County Clerk of Erie as tax map parcel number: Section 111.41 Block 7 Lot 12.1, being a portion of the property conveyed to Grantor by deed dated October 25, 2018 and recorded in the Erie County Clerk's Office in Liber and Page D11336/4007.

WHEREAS, Grantor, is the owner of real property located at the address of 498 Spring Street in the City of Buffalo, County of Erie and State of New York, known and designated on the tax map of the County Clerk of Erie as tax map parcel number: Section 111.41 Block 7 Lot 17.1, being a portion of the property conveyed to Grantor by deed dated October 25, 2018 and recorded in the Erie County Clerk's Office in Liber and Page D11336/4007.

WHEREAS, Grantor, is the owner of real property located at the address of 490 Broadway in the City of Buffalo, County of Erie and State of New York, known and designated on the tax map of the County Clerk of Erie as tax map parcel number: Section 111.41 Block 6 Lot 1.1, being a portion of the property conveyed to Grantor by deed dated October 25, 2018 and recorded in the Erie County Clerk's Office in Liber and Page D11336/4007.

WHEREAS, Grantor, is the owner of real property located at the address of 233 Mortimer Street in the City of Buffalo, County of Erie and State of New York, known and designated on the tax map of the County Clerk of Erie as tax map parcel number: Section 111.41 Block 8 Lot 26, being a portion of the property conveyed to Grantor by deed dated October 25, 2018 and recorded in the Erie County Clerk's Office in Liber and Page D11336/4007.

WHEREAS, Grantor, is the owner of real property located at the address of 213 Mortimer Street in the City of Buffalo, County of Erie and State of New York, known and designated on the tax map of the County Clerk of Erie as tax map parcel number: Section 111.41 Block 4 Lot 1.1, being a portion of the property conveyed to Grantor by deed dated October 25, 2018 and recorded in the Erie County Clerk's Office in Liber and Page D11336/4007.

WHEREAS, Grantor, is the owner of real property located at the address of 187 Mortimer Street in the City of Buffalo, County of Erie and State of New York, known and designated on the tax map of the County Clerk of Erie as tax map parcel number: Section 111.41 Block 5 Lot 1.1, being a portion of the property conveyed to Grantor by deed dated October 25, 2018 and recorded in the Erie County Clerk's Office in Liber and Page D11336/4007.

WHEREAS, Grantor, is the owner of real property located at the address of 498 Broadway in the City of Buffalo, County of Erie and State of New York, known and designated on the tax map of the County Clerk of Erie as tax map parcel number: Section 111.41 Block 5 Lot 31.1, being a portion of the property conveyed to Grantor by deed dated October 25, 2018 and recorded in the Erie County Clerk's Office in Liber and Page D11336/4007.

WHEREAS, the seven (7) lots which comprise of the property subject to this Environmental Easement (the "Controlled Property") contain a combined area of approximately 12.425 +/- acres, and are hereinafter more fully described in the Land Title Survey dated September 19, 2018 as last revised on July 22, 2019 prepared by Francis C. Delles of Millard, MacKay & Delles Land Surveyors, LLP, which will be attached to the Site Management Plan. The Controlled Property description is set forth in and attached hereto as Schedule A;

WHEREAS, Grantor Beneficial Owner, is the owner of the beneficial interest in the Controlled Property being the same as a portion of that beneficial interest conveyed to Grantor Beneficial Owner by means of a Declaration of Interest and Nominee Agreement dated October 25, 2018 and recorded in the Erie County Clerk's Office in Liber and Page D11336/4014 ; and

WHEREAS, the Department accepts this Environmental Easement in order to ensure the protection of public health and the environment and to achieve the requirements for remediation established for the Controlled Property until such time as this Environmental Easement is extinguished pursuant to ECL Article 71, Title 36; and

NOW THEREFORE, in consideration of the mutual covenants contained herein and the terms and conditions of Brownfield Cleanup Agreement Index Number: C915280-09-13, Grantor conveys to Grantee a permanent Environmental Easement pursuant to ECL Article 71, Title 36 in, on, over, under, and upon the Controlled Property as more fully described herein ("Environmental Easement").

1. **Purposes.** Grantor and Grantee acknowledge that the Purposes of this Environmental Easement are: to convey to Grantee real property rights and interests that will run with the land in perpetuity in order to provide an effective and enforceable means of encouraging the reuse and redevelopment of this Controlled Property at a level that has been determined to be safe for a specific use while ensuring the performance of operation, maintenance, and/or monitoring requirements; and to ensure the restriction of future uses of the land that are inconsistent with the above-stated purpose.

2. **Institutional and Engineering Controls.** The controls and requirements listed in the Department approved Site Management Plan ("SMP") including any and all Department approved amendments to the SMP are incorporated into and made part of this Environmental Easement. These controls and requirements apply to the use of the Controlled Property, run with the land, are binding on the Grantor and the Grantor's successors and assigns, and are enforceable in law or equity against any owner of the Controlled Property, any lessees and any person using the Controlled Property.

A. (1) The Controlled Properties located at 490 Broadway, 187 Mortimer Street, 213 Mortimer Street, 233 Mortimer Street, 498 Spring Street and 516 Spring Street may be used for:

Restricted Residential as described in 6 NYCRR Part 375-1.8(g)(2)(ii), Commercial as described in 6 NYCRR Part 375-1.8(g)(2)(iii) and Industrial as described in 6 NYCRR Part 375-1.8(g)(2)(iv)

(2) The Controlled Property located at 498 Broadway may be used for:

Commercial as described in 6 NYCRR Part 375-1.8(g)(2)(iii) and Industrial as described in 6 NYCRR Part 375-1.8(g)(2)(iv)

(3) All Engineering Controls must be operated and maintained as specified in the Site Management Plan (SMP);

(4) All Engineering Controls must be inspected at a frequency and in a manner defined in the SMP;

(5) The use of groundwater underlying the property is prohibited without necessary water quality treatment as determined by the NYSDOH or the Erie County Department of Health to render it safe for use as drinking water or for industrial purposes, and the user must first notify and obtain written approval to do so from the Department;

(6) Groundwater and other environmental or public health monitoring must be performed as defined in the SMP;

(7) Data and information pertinent to Site Management of the Controlled Property must be reported at the frequency and in a manner defined in the SMP;

(8) All future activities on the property that will disturb remaining contaminated material must be conducted in accordance with the SMP;

(9) Monitoring to assess the performance and effectiveness of the remedy must be performed as defined in the SMP;

(10) Operation, maintenance, monitoring, inspection, and reporting of any mechanical or physical components of the remedy shall be performed as defined in the SMP;

(11) Access to the site must be provided to agents, employees or other representatives of the State of New York with reasonable prior notice to the property owner to assure compliance with the restrictions identified by this Environmental Easement.

B. The Controlled Properties located at 490 Broadway, 187 Mortimer Street, 213 Mortimer Street, 233 Mortimer Street, 498 Spring Street and 516 Spring Street shall not be used for Residential purposes as defined in 6NYCRR 375-1.8(g)(2)(i), and the above-stated engineering controls may not be discontinued without an amendment or extinguishment of this Environmental Easement.

C. The Controlled Property located at 498 Broadway shall not be used for Residential or Restricted Residential purposes as defined in 6NYCRR 375-1.8(g)(2)(i) and (ii), and the above-stated engineering controls may not be discontinued without an amendment or extinguishment of this Environmental Easement

D. The SMP describes obligations that the Grantor assumes on behalf of Grantor, its successors and assigns. The Grantor's assumption of the obligations contained in the SMP which may include sampling, monitoring, and/or operating a treatment system, and providing certified reports to the NYSDEC, is and remains a fundamental element of the Department's determination that the Controlled Property is safe for a specific use, but not all uses. The SMP may be modified in accordance with the Department's statutory and regulatory authority. The Grantor and all successors and assigns, assume the burden of complying with the SMP and obtaining an up-to-date version of the SMP from:

Site Control Section
Division of Environmental Remediation
NYSDEC
625 Broadway
Albany, New York 12233
Phone: (518) 402-9553

E. Grantor must provide all persons who acquire any interest in the Controlled Property a true and complete copy of the SMP that the Department approves for the Controlled Property and all Department-approved amendments to that SMP.

F. Grantor covenants and agrees that until such time as the Environmental Easement

is extinguished in accordance with the requirements of ECL Article 71, Title 36 of the ECL, the property deed and all subsequent instruments of conveyance relating to the Controlled Property shall state in at least fifteen-point bold-faced type:

This property is subject to an Environmental Easement held by the New York State Department of Environmental Conservation pursuant to Title 36 of Article 71 of the Environmental Conservation Law.

G. Grantor covenants and agrees that this Environmental Easement shall be incorporated in full or by reference in any leases, licenses, or other instruments granting a right to use the Controlled Property.

H. Grantor covenants and agrees that it shall, at such time as NYSDEC may require, submit to NYSDEC a written statement by an expert the NYSDEC may find acceptable certifying under penalty of perjury, in such form and manner as the Department may require, that:

(1) the inspection of the site to confirm the effectiveness of the institutional and engineering controls required by the remedial program was performed under the direction of the individual set forth at 6 NYCRR Part 375-1.8(h)(3).

(2) the institutional controls and/or engineering controls employed at such site:
(i) are in-place;
(ii) are unchanged from the previous certification, or that any identified changes to the controls employed were approved by the NYSDEC and that all controls are in the Department-approved format; and

(iii) that nothing has occurred that would impair the ability of such control to protect the public health and environment;

(3) the owner will continue to allow access to such real property to evaluate the continued maintenance of such controls;

(4) nothing has occurred that would constitute a violation or failure to comply with any site management plan for such controls;

(5) the report and all attachments were prepared under the direction of, and reviewed by, the party making the certification;

(6) to the best of his/her knowledge and belief, the work and conclusions described in this certification are in accordance with the requirements of the site remedial program, and generally accepted engineering practices; and

(7) the information presented is accurate and complete.

3. Right to Enter and Inspect. Grantee, its agents, employees, or other representatives of the State may enter and inspect the Controlled Property in a reasonable manner and at reasonable times to assure compliance with the above-stated restrictions.

4. Reserved Grantor's Rights. Grantor reserves for itself, its assigns, representatives, and successors in interest with respect to the Property, all rights as fee owner of the Property,

including:

A. Use of the Controlled Property for all purposes not inconsistent with, or limited by the terms of this Environmental Easement;

B. The right to give, sell, assign, or otherwise transfer part or all of the underlying fee interest to the Controlled Property, subject and subordinate to this Environmental Easement;

5. Enforcement

A. This Environmental Easement is enforceable in law or equity in perpetuity by Grantor, Grantee, or any affected local government, as defined in ECL Section 71-3603, against the owner of the Property, any lessees, and any person using the land. Enforcement shall not be defeated because of any subsequent adverse possession, laches, estoppel, or waiver. It is not a defense in any action to enforce this Environmental Easement that: it is not appurtenant to an interest in real property; it is not of a character that has been recognized traditionally at common law; it imposes a negative burden; it imposes affirmative obligations upon the owner of any interest in the burdened property; the benefit does not touch or concern real property; there is no privity of estate or of contract; or it imposes an unreasonable restraint on alienation.

B. If any person violates this Environmental Easement, the Grantee may revoke the Certificate of Completion with respect to the Controlled Property.

C. Grantee shall notify Grantor of a breach or suspected breach of any of the terms of this Environmental Easement. Such notice shall set forth how Grantor can cure such breach or suspected breach and give Grantor a reasonable amount of time from the date of receipt of notice in which to cure. At the expiration of such period of time to cure, or any extensions granted by Grantee, the Grantee shall notify Grantor of any failure to adequately cure the breach or suspected breach, and Grantee may take any other appropriate action reasonably necessary to remedy any breach of this Environmental Easement, including the commencement of any proceedings in accordance with applicable law.

D. The failure of Grantee to enforce any of the terms contained herein shall not be deemed a waiver of any such term nor bar any enforcement rights.

6. Notice. Whenever notice to the Grantee (other than the annual certification) or approval from the Grantee is required, the Party providing such notice or seeking such approval shall identify the Controlled Property by referencing the following information:

County, NYSDEC Site Number, NYSDEC Brownfield Cleanup Agreement, State Assistance Contract or Order Number, and the County tax map number or the Liber and Page or computerized system identification number.

Parties shall address correspondence to: Site Number: C915280
Office of General Counsel
NYSDEC
625 Broadway
Albany New York 12233-5500

With a copy to:

Site Control Section
Division of Environmental Remediation
NYSDEC
625 Broadway
Albany, NY 12233

All notices and correspondence shall be delivered by hand, by registered mail or by Certified mail and return receipt requested. The Parties may provide for other means of receiving and communicating notices and responses to requests for approval.

7. Recordation. Grantor shall record this instrument, within thirty (30) days of execution of this instrument by the Commissioner or her/his authorized representative in the office of the recording officer for the county or counties where the Property is situated in the manner prescribed by Article 9 of the Real Property Law.

8. Amendment. Any amendment to this Environmental Easement may only be executed by the Commissioner of the New York State Department of Environmental Conservation or the Commissioner's Designee, and filed with the office of the recording officer for the county or counties where the Property is situated in the manner prescribed by Article 9 of the Real Property Law.

9. Extinguishment. This Environmental Easement may be extinguished only by a release by the Commissioner of the New York State Department of Environmental Conservation, or the Commissioner's Designee, and filed with the office of the recording officer for the county or counties where the Property is situated in the manner prescribed by Article 9 of the Real Property Law.

10. Joint Obligation. If there are two or more parties identified as Grantor herein, the obligations imposed by this instrument upon them shall be joint and several.

11. Consistency with the SMP. To the extent there is any conflict or inconsistency between the terms of this Environmental Easement and the SMP, regarding matters specifically addressed by the SMP, the terms of the SMP will control.

Remainder of Page Intentionally Left Blank

IN WITNESS WHEREOF, Grantor Fee Owner has caused this instrument to be signed in its name.

Lower West Side Homes II Housing Development Fund Corp.:

By: 

Print Name: Gillian Brown

Title: Chief Operating Officer Date: 10/23/19


Grantor's Acknowledgment

STATE OF NEW YORK)

) ss:

COUNTY OF ERIE)

On the 23 day of October, in the year 20 19, before me, the undersigned, personally appeared Gillian Brown, personally known to me or proved to me on the basis of satisfactory evidence to be the individual(s) whose name is (are) subscribed to the within instrument and acknowledged to me that he/she/they executed the same in his/her/their capacity(ies), and that by his/her/their signature(s) on the instrument, the individual(s), or the person upon behalf of which the individual(s) acted, executed the instrument.


Notary Public - State of New York

SHARON L. NELSON
Notary Public, State of New York
No: 01NE6289252
Qualified in Erie County
My Commission Expires September 23, 2021

IN WITNESS WHEREOF, Grantor Beneficial Owner has caused this instrument to be signed in its name.

SAAKC Buffalo Forge, LLC:

By: [Signature]

Print Name: DAVID ALEXANDER

Title: Authorized Signatory Date: 10/23/19

Grantor's Acknowledgment

FLORIDA
STATE OF ~~NEW YORK~~)
) SS: _____
COUNTY OF MIAMI DADE)


On the 23 day of October, in the year 20 19 before me, the undersigned, personally appeared DAVID ALEXANDER personally known to me or proved to me on the basis of satisfactory evidence to be the individual(s) whose name is (are) subscribed to the within instrument and acknowledged to me that he/she/they executed the same in his/her/their capacity(ies), and that by his/her/their signature(s) on the instrument, the individual(s), or the person/upon behalf of which the individual(s) acted, executed the instrument.

Lidice Valenzuela
Notary Public - State of ~~New York~~
FLORIDA



LIDICE VALENZUELA
Commission # GG 305890
Expires June 24, 2023
Bonded Thru Budget Notary Services


THIS ENVIRONMENTAL EASEMENT IS HEREBY ACCEPTED BY THE PEOPLE OF THE STATE OF NEW YORK, Acting By and Through the Department of Environmental Conservation as Designee of the Commissioner,

By: 
Michael J. Ryan, Director
Division of Environmental Remediation

Grantee's Acknowledgment

STATE OF NEW YORK)
) ss:
COUNTY OF ALBANY)

On the 15th day of November, in the year 2019 before me, the undersigned, personally appeared Michael J. Ryan, personally known to me or proved to me on the basis of satisfactory evidence to be the individual(s) whose name is (are) subscribed to the within instrument and acknowledged to me that he/she/ executed the same in his/her/ capacity as Designee of the Commissioner of the State of New York Department of Environmental Conservation, and that by his/her/ signature on the instrument, the individual, or the person upon behalf of which the individual acted, executed the instrument.



Notary Public - State of New York

David J. Chiusano
Notary Public, State of New York
No. 01CH5032146
Qualified in Schenectady County
Commission Expires August 22, 2022

SCHEDULE "A" PROPERTY DESCRIPTIONS

TRACK 4 RESTRICTED RESIDENTIAL

490 Broadway

111.41-6-1.1

Allowable use under Environmental Easement: Restricted Residential/Track 4

ALL THAT TRACT OR PARCEL OF LAND, situate in the City of Buffalo, County of Erie and State of New York, being part of Outer Lot No. 119 in said City, bounded and described as follows:

BEGINNING at the intersection of the southerly line of Sycamore Street with the easterly line of Spring Street; thence easterly along the southerly line of Sycamore Street, a distance of 415.23 feet to a point in the westerly line of Mortimer Street; thence southerly along the westerly line of Mortimer Street, a distance of 947.23 feet to a point in the northerly line of Broadway; thence westerly along the northerly line of Broadway, a distance of 228.93 feet to a point; thence northerly at an interior angle of $90^{\circ} 02' 18''$, a distance of 190.0 feet to a point; thence westerly at an exterior angle of $90^{\circ} 02' 18''$, a distance of 185.0 feet to a point in the easterly line of Spring Street; thence northerly along the easterly line of Spring Street, a distance of 709.21 feet to a point on the southerly line of Sycamore Street at the True Point or Place of Beginning.

187 Mortimer Street

111.41-5-1.1

Allowable use under Environmental Easement: Restricted Residential/Track 4

ALL THAT TRACT OR PARCEL OF LAND, situate in the City of Buffalo, County of Erie and State of New York, being part of Outer Lot No. 119 in said City, bounded and described as follows:

BEGINNING at the intersection of the northerly line of Ray Street with the easterly line of Mortimer Street; thence easterly along the northerly line of Ray Street, a distance of 370.26 feet to a point; thence northerly at an interior angle of $106^{\circ} 30' 58''$, a distance of 85.35 feet to a point; thence westerly at an interior angle of $90^{\circ} 05' 50''$, a distance of 81.63 feet to a point; thence northerly at an exterior angle of $95^{\circ} 18' 00''$, a distance of 96.72 feet to a point in the southerly line of George Street; thence westerly along the southerly line of George Street, a distance of 31.00 feet to a point; thence southerly at an interior angle of $95^{\circ} 34' 27''$, a distance of 89.09 feet to a point; thence westerly at an interior angle of $78^{\circ} 57' 39''$, a distance of 21.79 feet to a point; thence southerly at an interior angle of $73^{\circ} 15' 37''$, a distance of 17.56 feet to a point; thence westerly at an exterior angle of $89^{\circ} 52' 24''$, a distance of 28.00 feet to a point; thence northerly at an exterior angle of $90^{\circ} 07' 36''$, a distance of 100.00 feet to a point in the southerly line of George Street; thence westerly along the southerly line of George Street, a distance of 247.00 feet to point in the easterly line of Mortimer Street; thence southerly along the easterly line of Mortimer Street, a distance of 200.00 feet to a point in the northerly line of Ray Street being the True Point or Place of Beginning

213 Mortimer Street

111.41-4-1.1

Allowable use under Environmental Easement: Restricted Residential/Track 4

ALL THAT TRACT OR PARCEL OF LAND, situate in the City of Buffalo, County of Erie and State of New York, being part of Outer Lot No. 119 in said City, bounded and described as follows:

BEGINNING at the intersection of the northerly line of George Street with the easterly line of Mortimer Street; thence easterly along the northerly line of George Street, a distance of 215.00 feet to a point; thence northerly at an interior angle of $89^{\circ} 52' 24''$, a distance of 104.00 feet to a point; thence westerly at an interior angle of $90^{\circ} 07' 36''$, a distance of 15.00 feet to a point; thence northerly at an exterior angle of $90^{\circ} 07' 36''$, a distance of 89.00 feet to a point in the southerly line of Matthews Street; thence westerly along the southerly line of Matthews Street, a distance of 200.00 feet to a point in the easterly line of Mortimer Street; thence southerly along the easterly line of Mortimer Street, a distance of 193.50 feet to a point of the northerly line of George Street being the True Point or Place of Beginning.

233 Mortimer Street

111.41-8-26

Allowable use under Environmental Easement: Restricted Residential/Track 4

ALL THAT TRACT OR PARCEL OF LAND, situate in the City of Buffalo, County of Erie and State of New York, being part of Outer Lot No. 119 in said City, bounded and described as follows:

BEGINNING at the intersection of the northerly line of Matthews Street with the easterly line of Mortimer Street; thence easterly along the northerly line of Matthews Street, a distance of 204.00 feet to a point; thence northerly at an interior angle of $89^{\circ} 43' 49''$, a distance of 142.07 feet to a point; thence westerly at an interior angle of $90^{\circ} 16' 11''$, a distance of 204.00 feet to a point in the easterly line of Mortimer Street; thence southerly along the easterly line of Mortimer Street, a distance of 142.07 feet to a point on the northerly line of Matthews Street being the True Point or Place of Beginning.

498 Spring Street

111.41-7-17.1

Allowable use under Environmental Easement: Restricted Residential/Track 4

ALL THAT TRACT OR PARCEL OF LAND, situate in the City of Buffalo, County of Erie and State of New York, being part of Outer Lot No. 120 in said City, bounded and described as follows:

BEGINNING at a point in the westerly line of Spring Street 288.21 feet southerly of the southerly line of Sycamore Street; thence westerly at an exterior angle of $89^{\circ} 57' 42''$, 132.0 feet to a point; thence southerly parallel with the westerly line of Spring Street 100.0' feet to a point; thence easterly at an interior angle of $90^{\circ} 02' 18''$, 132 feet to Spring Street; thence northerly along

the westerly line of Spring Street 100.0' feet to the place of beginning, including all of Lot No. 126 and 127 as shown on a map recorded in Liber 85 of Deeds at page 329 in the Erie County Clerk's Office.

516 Spring Street

111.417-7-12.1

Allowable use under Environmental Easement: Restricted Residential/Track 4

ALL THAT TRACT OR PARCEL OF LAND, situate in the City of Buffalo, County of Erie and State of New York, being part of Outer Lot No. 120 in said City, bounded and described as follows:

BEGINNING at a point in the westerly line of Spring Street 138.21 feet southerly of the southerly line of Sycamore Street; thence westerly at an exterior angle of 89° 57' 42", 132.0 feet to a point; thence southerly parallel with the westerly line of Spring Street 100.0' feet to a point; thence easterly at an interior angle of 90° 02' 18", 132 feet to Spring Street; thence northerly along the westerly line of Spring Street 100.0' feet to the place of beginning, including all of Lot No. 123 and 124 as shown on a map recorded in Liber 85 of Deeds at page 329 in the Erie County Clerk's Office.

TRACK 4 COMMERCIAL

498 Broadway

111.41-5-31.1

Allowable use under Environmental Easement: Commercial/Track 4

ALL THAT TRACT OR PARCEL OF LAND, situate in the City of Buffalo, County of Erie and State of New York, being part of Outer Lot No. 119 in said City, bounded and described as follows:

BEGINNING at the intersection of the northerly line of Broadway with the easterly line of Mortimer Street; thence easterly along the northerly line of Broadway, a distance of 134.00 feet to a point; thence northerly at an interior angle of 89° 52' 24", a distance of 108.00 feet to a point; thence easterly at an exterior angle of 89° 52' 24", a distance of 59.00 feet to a point; thence northerly at an interior angle of 89° 52' 24", a distance of 100.00 feet to a point in the southerly line of Ray Street; thence westerly along the southerly line of Ray Street, a distance of 193.00 feet to a point in the easterly line of Mortimer Street; thence southerly along the easterly line of Mortimer Street, a distance of 208.00 feet to a point on the northerly line of Broadway being the True Point or Place of Beginning.