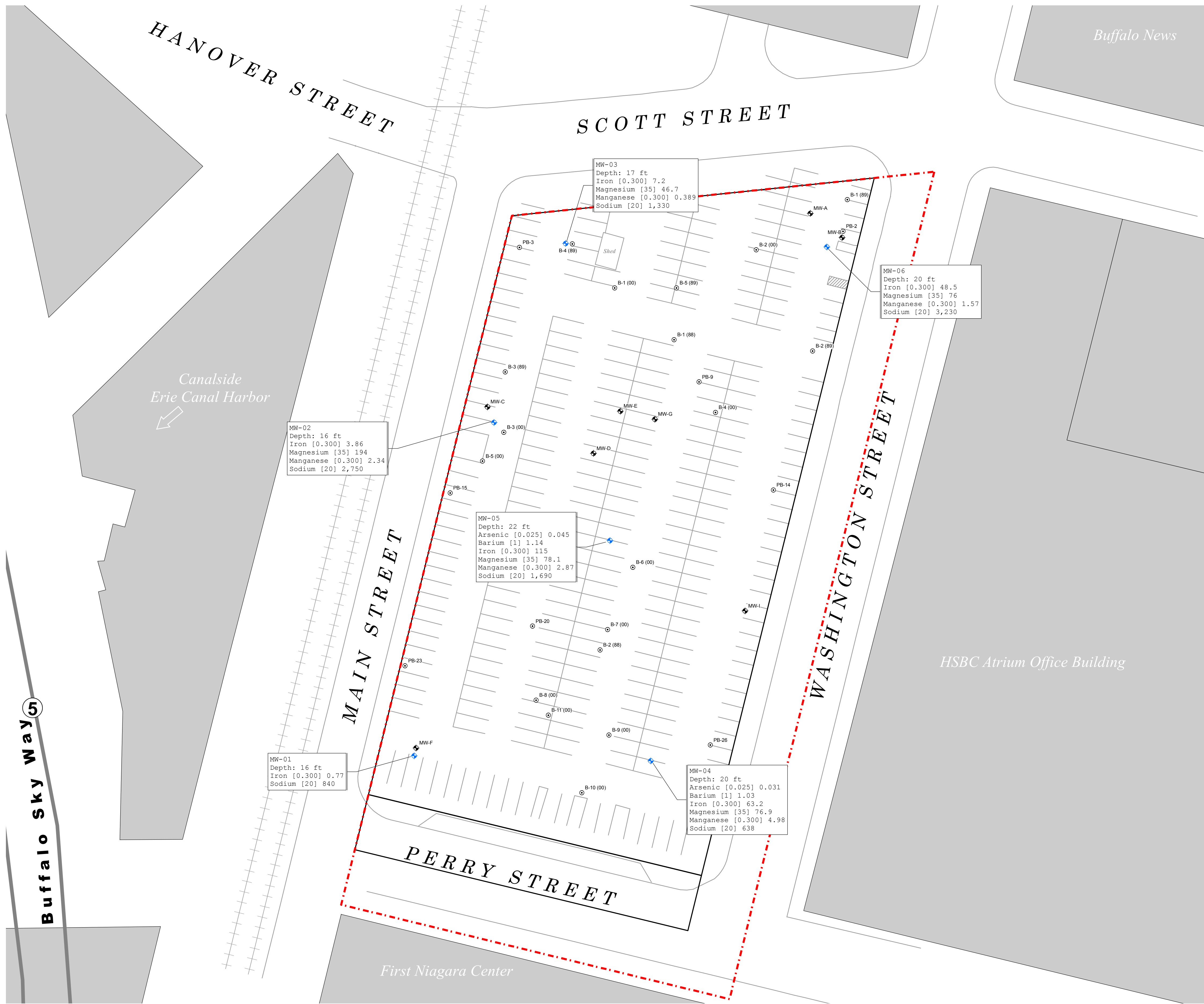
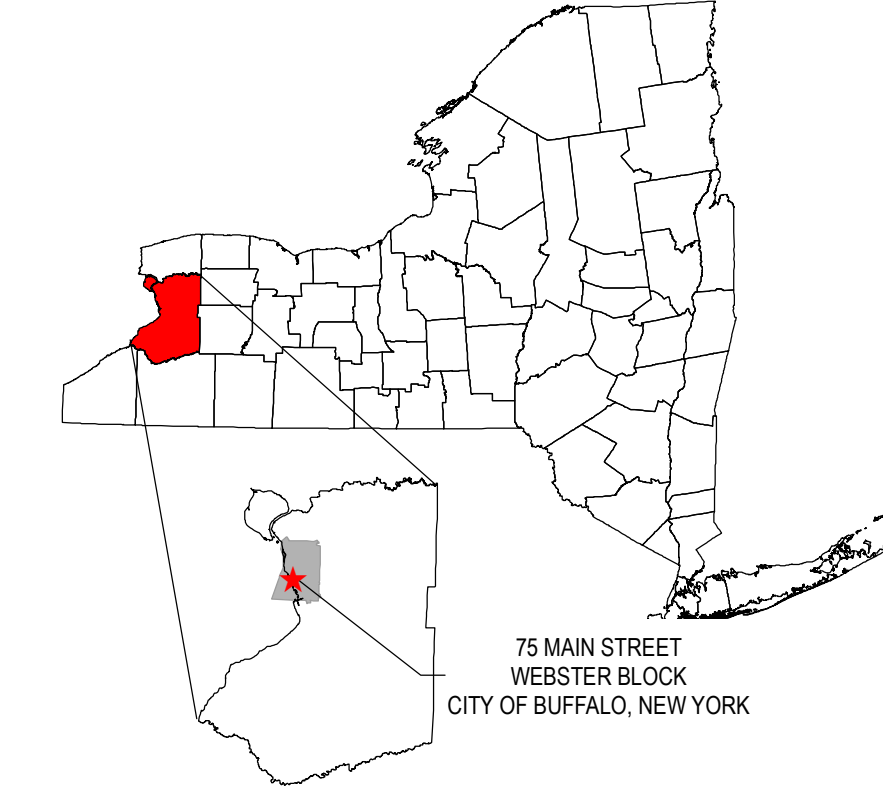


Attachment 9

Map of Groundwater Contamination



LOCATION MAP



LEGEND

- Proposed BCP Boundary
- Parcel Boundary
- Soil Boring
- M

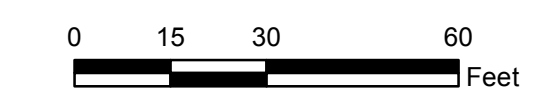
 Previously Installed Monitoring Well
- + Monitoring Well (installed by LiRo 2010)

LABEL LEGEND

- "Arsenic" Contaminate
- [0.025] NYSDEC Standard (mg/L)
- 0.031 Concentration (mg/L)

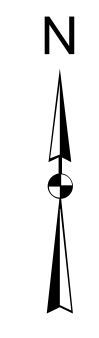
NOTES

- 1) Erie County parcel data from NYS GIS Clearinghouse, 2005 .
- 2) Analytical data from 2000 Malcom Pirine Report and 2010 LiRo Report.
- 3) Coordinate System: NAD 1983 StatePlane New York West FIPS 3103 Ft
Projection: Transverse Mercator
Datum: North American 1983
Units: Foot US



C&S Engineers, Inc.
90 Broadway
Buffalo, New York 14203
Phone: 716-847-1630
Fax: 716-847-1454
www.cscos.com

HARBORcenter Development LLC
1 Seymour H. Knox III Plaza
Buffalo, NY 14203



WEBSTER BLOCK - BROWNFIELD CLEANUP PROGRAM

CITY OF BUFFALO, NY

PROJECT NO:	M86.001.001
DATE:	SEPT.14, 2012
SCALE:	1 IN = 30 FT
DRAWN BY:	CAM
DESIGNED BY:	CAM
CHECKED BY:	MJC

GROUNDWATER CONTAMINATION

ATTACHMENT 9