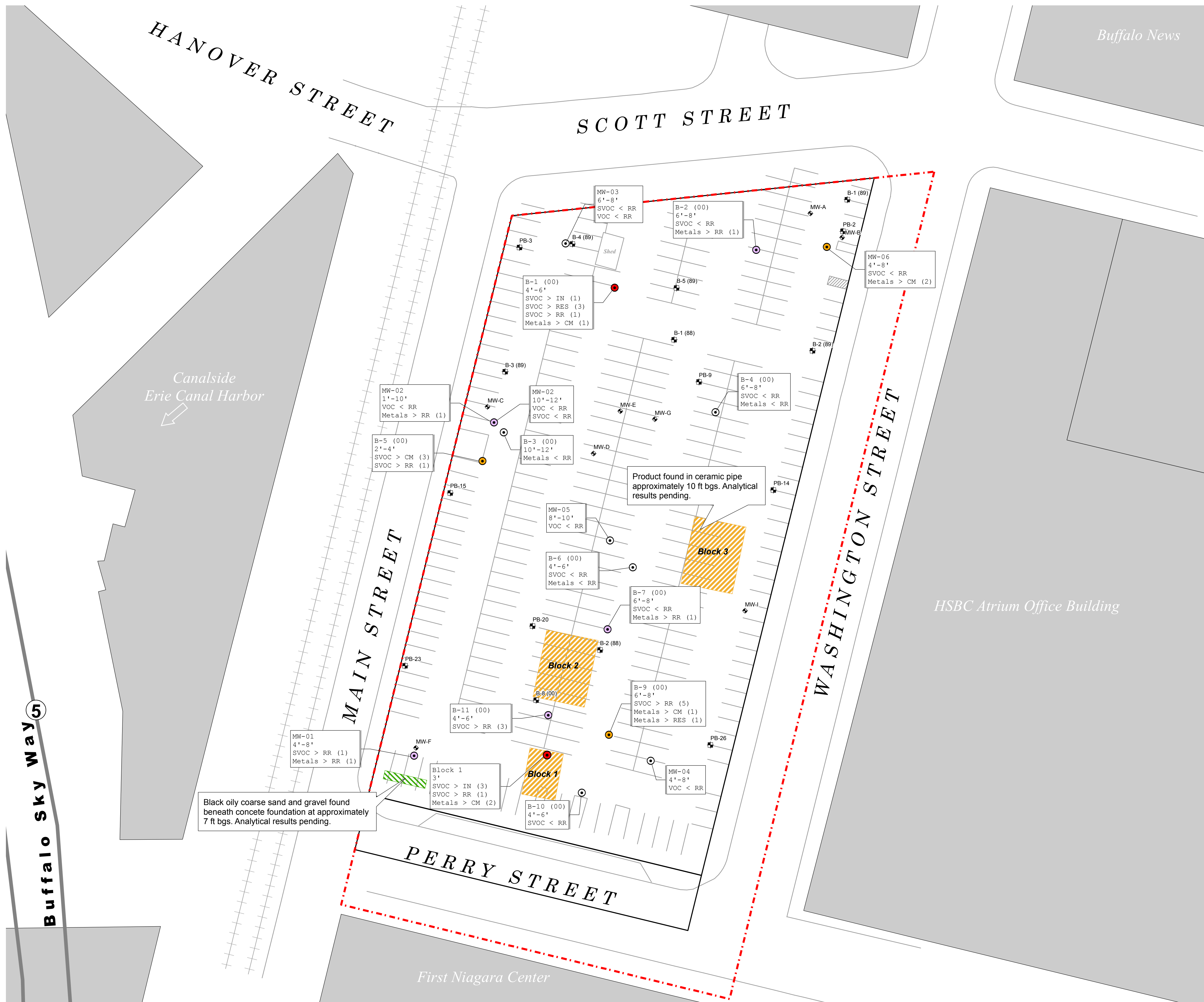
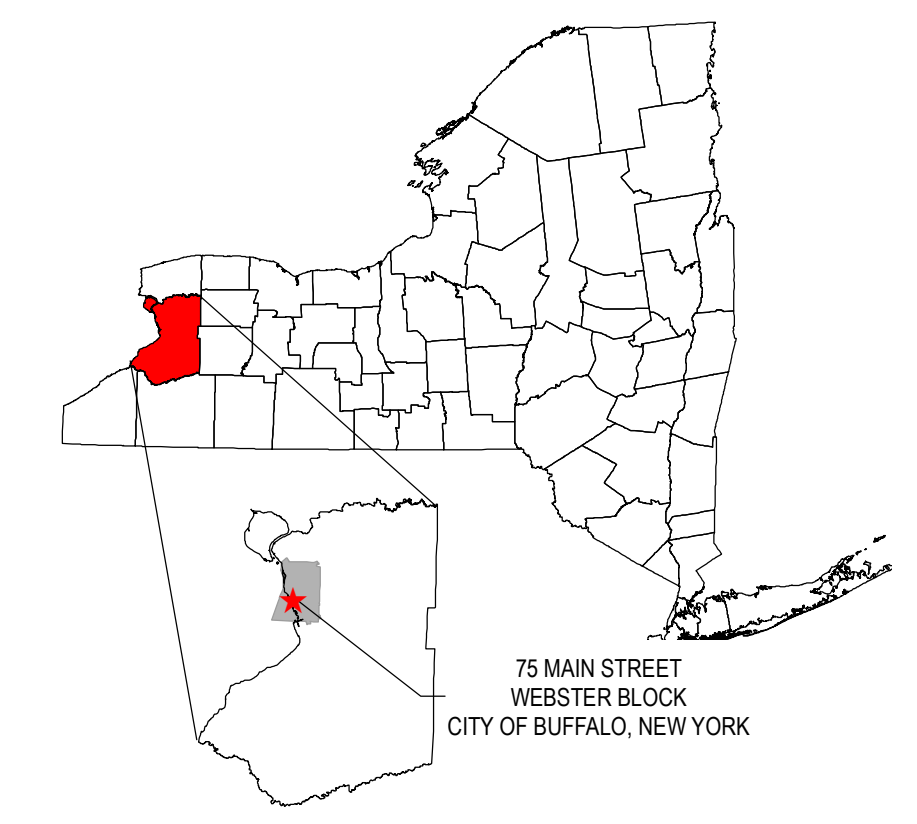


Attachment 8

Map of Soil Contamination



LOCATION MAP



LEGEND

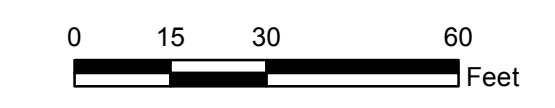
- Proposed BCP Boundary
- Parcel Boundary
- Erie County Tax Map Parcel Boundaries
- Test Pit (2012)
- Phase IIB Archaeological Test Pit (2012)

- Exceedance of NYSDEC Soil Cleanup Objectives**
- ◆ No Soil Analytical Information
 - ⊕ Geotechnical Boring
 - ⊙ Below Restricted Residential
 - ⊙ Sample Exceeded Restricted Residential Criteria for at Least One Compound
 - Sample Exceeded Commerical Criteria for at Least One Compound
 - Sample Exceeded Industrial Criteria for at Least One Compound

- LABEL LEGEND**
- "RES" Residential Criteria
 - "RR" Restricted Residential Criteria
 - "CM" Commerical Criteria
 - "IN" Industrial Criteria
 - "VOC" Volatile Organic Compounds
 - "SVOC" Semi-volatile Organic Compounds
- SVOC > IN (2) = Two SVOC Compounds Exceed Industrial Criteria
- SVOC < RR = SVOC Concentrations Below Restricted Residential Criteria

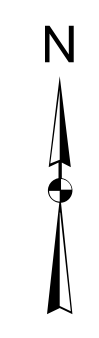
NOTES

- 1) Erie County parcel data from NYS GIS Clearinghouse, 2005.
- 2) Analytical data from 2000 Malcom Pirine Report and 2010 LiRo Report.
- 3) Additional analytical samples collected by C&S during October 2012 Phase IIB Archaeological Investigation.
- 4) Coordinate System: NAD 1983 StatePlane New York West FIPS 3103 Ft
Projection: Transverse Mercator
Datum: North American 1983
Units: Foot US



C&S Engineers, Inc.
90 Broadway
Buffalo, New York 14203
Phone: 716-847-1630
Fax: 716-847-1454
www.cscos.com

HARBORcenter Development LLC
1 Seymour H. Knox III Plaza
Buffalo, NY 14203



WEBSTER BLOCK - BROWNFIELD CLEANUP PROGRAM

CITY OF BUFFALO, NY

PROJECT NO:	M86.001.001
DATE:	OCT. 24, 2012
SCALE:	1 IN = 30 FT
DRAWN BY:	CAM
DESIGNED BY:	CAM
CHECKED BY:	MJC

KNOWN SOIL CONTAMINATION