

16
3

"Detailed Historical Site Assessment of the
Vacuum Oil Company's Facilities and Locations."

Prepared by the
City of Rochester

September 1990

"Water, water everywhere,
And all the boards did shrink.
Water, water everywhere,
Nor any drop to drink."

--Samuel Taylor Coleridge

"The Rime of the Ancient Mariner."

Contents

List of Figures	p.4
Executive Summary	p.6
History of the Corporation	p.7
History of Operations	p.8
Mishaps	p.11
Pipelines	p.12
Sewers and Water Services	p.13
City Directory References	p.15
Newspaper Accounts	p.15
Deed History Summary	p.20
Current Site Usage	p.23
Permit Summary	p.24
Plat Book Summary	p.25
Sanborn Insurance Map Summaries	p.28
Aerial Photograph Summary	p.29
Bibliography	p.30
Figures	
Appendix A: Water Services	
Appendix B: Deed Histories	
Appendix C: Permit Histories	
Appendix D: Letter to Mobil	

List of Figures

1. SBL key map showing locations of Vacuum Oil operations.
2. A typical Vacuum Oil still.
3. An undated map of the Vacuum Oil Works at Flint Street.
4. 1888 City Index showing the locations of Vacuum Oil Works, Pipelines, and Gas Works.
5. 1875 Plat showing the proximity of the Rochester Gas Light Company to Water Street, a location of a Vacuum Oil office.
6. Blueprint showing the layout of the Vacuum Oil Works, intake and discharge pipes, sewers, manholes, and oil traps.
7. Plan showing water services to the Vacuum Oil Works.
8. Current Milesquare Sewer Map of the property operated by Vacuum Oil.
9. Current water services to the property operated by Vacuum Oil.
10. 1875 Plat showing Vacuum Oil operations at Exchange (Mansion) Street.
11. 1875 Plat showing Everest warehouse on Glasgow Street.
12. Plat showing Vacuum Oil expansion at Glasgow Street.
13. 1888 Plat showing Vacuum Oil expansion at Exchange (Mansion) Street.
14. 1900 Plat showing Vacuum Oil operations at Exchange Street.

List of Figures (Continued)

15. 1910 Plat showing Vacuum Oil operations at Exchange Street.
16. 1918 Plat showing Vacuum Oil operations at Exchange Street.
17. 1926 Plat showing Vacuum Oil operations at Exchange Street.
18. 1935 Plat showing Exchange Street area.
- 19-22. Sanborn Insurance Maps showing recent building configuration at Exchange Street.
23. 1926 Aerial photo showing Vacuum Oil operations at Exchange Street.
24. 1958 Aerial photo showing the Exchange Street site.
25. 1961 Aerial photo showing the Exchange Street site.
26. 1967 Aerial photo showing the Exchange Street site.
27. 1970 Aerial photo showing the Exchange Street site,
28. 1972 Aerial photo showing the Exchange Street site.
29. 1973 Aerial photo showing the Exchange Street site.
30. Undated aerial photo looking south at the Vacuum Oil Works.

Executive Summary

This is a detailed historical site assessment of the Vacuum Oil Company's Facilities and represents the first step in the City of Rochester's investigation of the Vacuum Oil site.

This report assembles a wide range of information and sources, including: the Rochester Historical Society's file entitled "The Vacuum Oil Company;" 19th and 20th century newspaper accounts of the Vacuum Oil Company, local histories, and city directories at the Local History Department of the Rochester Public Library; the City Historian's records of the company; the New York State Department of Transportation's file on the Vacuum Oil Company; the City of Rochester Water Bureau's records of service to the site; deed histories, platt books, sewer records, and hazardous waste files at the City of Rochester Department of Environmental Services, Office of Maps and Surveys; and the Rochester Fire Department's permit records.

The report describes the property under investigation and traces the history of the Vacuum Oil Corporation. It provides an operations history, explains the company's manufacturing processes, establishes the proximity of it to various gas works, and identifies confirmed and suspected pipeline routes between Vacuum Oil and these companies; it summarizes as well as details histories of deeds, platt books, and permits; it documents sewers and water services for the area, and analyzes and provides aerial photos of the site dating from 1926.

History of the Vacuum Oil Corporation

Hiram Everest and Matthew Ewing founded the Vacuum Oil Company in 1866. In this year two permits were issued, one to Matthew Ewing for "improved material for lubrication and other purposes," and one to Ewing and Everest for "improved apparatus for distilling petroleum." Ewing had discovered a process for the distillation of crude oil that he thought would produce more kerosene than methods already in use. Everest helped to fund Ewing's experiments in this process, interested more in the residual oil than in the kerosene produced. The residual oil was neither burned nor malodorous, characteristics unique to the vacuum process.

After successful experiments with a small still at Ewing's home, Vacuum erected a "semi-commercial size" still on Mansion Street (currently Exchange Street) between 1866 and 1867. The distillates from this still were sold as kerosene while the residual oil was sold as machine lubricant and leather refinisher.

In 1879 Standard Oil acquired a controlling interest in Vacuum Oil and in 1882 organized the Standard Oil Trust, which lasted until 1911. Twenty years after the breakup of the trust SOCONY and Vacuum Oil merged, and in 1959 the name of this company was changed to Mobil Oil.

Operations

In 1866 Vacuum Oil began their operations with a semi-commercial still on Mansion Street (currently Exchange) and continued there until 1936. These operations entailed distilling crude petroleum under pressure to produce lubricating oils, naphtha, and kerosene. Figure 1 shows this area of operations.

The improvements in the distillation process for which Ewing and Everest received a patent consisted of "introducing jets of superheated steam into and through the mixture of oil in the still and having the arrangement of the heated pipe in close proximity so as to lessen the amount of oil in the retort." Figure 2 shows a typical Vacuum Oil still.

During the first years of Vacuum Oil the distillates from this process were sold as kerosene, which was put in second hand barrels for distribution. The residual oil, sweet and unburned, was introduced to tanners for use in finishing leather or, after adding lamp black, was sold for refinishing harness boots and other black leather goods. These leather oils were put in oyster cans. As output increased Vacuum turned temporarily to a local manufacturer for its barrels and cans until it ultimately established its own manufacturing plant to meet its needs.

The first business to make extensive use of Vacuum's leather oils, Alling Brothers Tanners on Andrews Street, became the location of a Vacuum Oil office in 1867.

In 1869 Vacuum Oil began receiving crude oil in wood barrels from the Bradford field. As operations continued the company built and used six tank cars for this purpose, each of which held 80 barrels. In 1878 the company laid tracks on a tressel so that such tank cars from the Erie railroad could be brought into Vacuum Oil's buildings, emptied of crude oil, and filled with Vacuum Oil products.

1872 saw the opening of the German market and an increase in the number of employees to twenty. Vacuum Oil began the practice of cleaning with naphtha the tank cars used to transport crude oil to the works. After these cars were cleaned with naphtha (which had little market value at the time), Vacuum Oil used them to ship kerosene. Vacuum Oil also expanded its range of products, as advertisements in the City Directory list Vacuum Oil as "Manufacturers of Lubricating Oils, Vacuum Oil Blacking for Harnesses, Wholesale dealers in refined petroleum and high test kerosene oils, also sperm whale, elephant, lard, Neats Foot, Straits, Bank, Laborador, Salad, Signal, and other oils." To meet the demand for products, Vacuum Oil constructed double stills 2 and 3 and expanded output and storage capacity further in 1876-77 by constructing stills 4 and 5 (each with 200 barrel storage) and storage tanks 1-4 (each of about 500 barrel capacity).

In 1878 Vacuum Oil built a 200' x 100' stone warehouse at the works on Mansion Street (now Exchange) and expanded operations to include a kerosene warehouse at Glasgow Street on the Erie Railway.

By 1884 the company had built another kerosene warehouse at the Mansion Street site and expanded its number of employees to 90.

In 1884 Vacuum began using a new process for the manufacture of Paraffin Wax from fractionally distilled distillates. Prior to this process, Paraffin Wax had been made by refiners of kerosene from cracked distillates.

In 1885 a branch office was established at Montreal.

Over the last half of 1886 and the first half of 1887 Vacuum Oil produced over 500,000 gallons of naphtha, over 300,000 gallons of which it shipped to the Municipal Gas Works. C. Everest, president of the company, estimated that Vacuum Oil used over 4 million gallons of crude oil per year.

In 1888 a line of neutral oils was established. A publication entitled The Industries of the City of Rochester claimed that the oils made at the Vacuum Oil Works were made to fill orders previously obtained, so that they were shipped out as rapidly as they were manufactured. As a result, little storage space was necessary. However, newspaper reports from December of 1887 contradict this claim. These reports indicate that an on-site investigation discovered that there were 135 tanks and six boilers at the works. This large number of tanks was probably used for storage of enough crude oil to keep the stills running at capacity, a practice which began as early as 1876 but was not consistently maintained until 1890. Figure 3 shows a map of the oil works at Mansion Street (currently Exchange).

This publication also claimed that Vacuum Oil employed 150 travellers who carried goods directly to the customer and listed Vacuum's markets as existing in Europe, Japan, China, Central and South America, and Australia.

In 1890 Vacuum Oil began operations at a refinery in Olean.

While it is unclear as to precisely when Vacuum Oil ceased its operations, Plat books indicate that by 1900 Vacuum Oil had discontinued its facilities at Glasgow Street, and that by 1935 all of the operations on Mansion Street (currently Exchange) had stopped.

Conversations with Fire Department officials indicate that at least one tank car was pulled out of the river opposite the address 700 Exchange Street. Since Vacuum Oil operated in such close proximity to the railroad, the practice of burying railroad tank cars may have also taken place.

Mishaps

Newspaper reports indicate that Vacuum Oil suffered several documented accidents during the course of its operations. Beginning in 1874, an early morning fire at the works on Mansion Street (currently Exchange) destroyed the semi-commercial still and the wood still house. Damage was estimated at \$3,500 (UA). In 1878 a similar fire from a naphtha explosion burned down a shed at the works, but the damage in this instance was only \$500 (UA 3/11/1878). There was another explosion inside a still in 1882. This caused only \$300 damage, since residuum and tar had been removed from the still before the explosion (UA 7/17/1882).

Major damage occurred in 1887 when anywhere from 6,000 to 14,000 gallons of naphtha penetrated the Genesee Valley outlet sewer and caused explosions in the following locations: 1) at the Eureka Steam Heating Company on Platt Street, 2) at the intersection of Mill and Platt Streets, 3) in the basement of Congress Hall, and 4) at the Clinton Flouring Mill. Several people were killed from these explosions, and damage was estimated at well over \$100,000. After these explosions Vacuum Oil paid a \$100,000 bond to cover the City's liability for damage suits. In addition, the company adopted more stringent fire and accident precautions (UA).

During this year Vacuum Oil abandoned a pit used for burning refuse after receiving several complaints from nearby residents. Though the pit was reported to be "near the works," its exact location is unknown.

In 1889 minimal damage resulted from a fire at the warehouse on Glasgow Street. Four tanks, one containing 600 to 700 barrels and three containing 75 barrels each, did not ignite (UA 8/26/1889).

In 1900 two retort buildings used for burning bone charcoal (through which crude oil is filtered) were destroyed by fire (UA 10/7/1900).

In 1901 a fire destroyed a large part of the Works. Both naphtha and storage tanks burned.

Pipelines

There are several scattered and vague reports of pipelines running from the Vacuum Oil Works to various locations in the city. From the information available it seems that at least three pipelines did at one time exist. A three inch pipeline ran from the Vacuum Oil works at Mansion Street along the Erie Railroad and connected to three tanks at Vacuum's operations on Glasgow Street. A second pipeline, two inches in diameter, ran along the same course to Glasgow Street, and then ran through Glasgow Street to the old Genesee Valley Canal and then to the Central Hudson Railroad near Litchfield Street. A third pipeline ran from the Municipal Gas Works through Frank Street.

Reports of Vacuum Oil offices on Litchfield Street and Water Street suggest the possibility of pipelines in those areas. Both of these locations are in close proximity to gas works.

In addition, there is an unconfirmed report of a pipeline that ran from the Vacuum Oil Works in Olean to the Works on Mansion Street (currently Exchange). If such a pipeline did exist, it probably followed the canal bed. No permit records exist for any of these pipelines.

There are also reports of various pipes that ran within the confines of the Vacuum Oil Works. It is clear from Platt Books that a pipe ran from one portion of the Vacuum Oil works across Flint Street. In addition to this, five pumps connect to various tanks in the Works on Mansion Street. The exact locations of these pumps and pipes can not as yet be determined (UA 12/27/1890). However, an engineer's report dated 1925 references rights given by the state for pipes across parcels 5242 and 5290. Figures 4 and 5 show reported pipeline routes and the proximity of Gas works to the Vacuum Oil Company.

Sewer and Water Services

After the 1887 explosions Vacuum Oil was prohibited from using the city sewer system and so installed a complete system of drains and sumps of their own to care for surface and ground water on their property and on the property of the Pennsylvania RR.

The Vacuum Oil system consisted of the following: One hundred feet west of the Pennsylvania RR there was an 8" tile drain 4' deep running from the south line of the oil company's property, north to a "pump sump" near the north part of their property. From the north side of this property was a drain behind a retaining wall which runs south of this "pump sump."

Under the west ditch of the Pennsylvania RR was a 10" drain on rock which flowed into a large sump between the Pennsylvania RR tracks. All of the track drainage was taken to this sump by drainage ditches; all of the buildings between the river and the Pennsylvania RR tracks drained to this sump.

From this sump drainage was pumped to a main sump just to the west. Here most of the oil was recovered by a series of baffle sumps, after which it flowed to a sump east of the RR and then to the river (Morse).

In addition to these sumps and sewers there was a 24" discharge pipe which ran through a retaining wall on the east side of the property, and an 8" wrought iron intake pipe which extended from an intake chamber through an opening in the retaining wall about 100' south of the old 36" city water main (Morse). Vacuum Oil drew water from the river and had constructed a valve chamber on the back of the retaining wall to the point where the intake was located (Hulburd).

In addition to these pumps and sewers there are references to two 4" centrifugal pumps and a 6" manganese steel dredge pump, all of which were installed in 1927.

The City sewer system which Vacuum Oil was prohibited from using consisted of the following:

A sewer drained territory above the Vacuum Oil Company's plant for two miles in length and took the sewage north of the barge canal to the Ohio Basin. There were two overflow sewers north of the Vacuum Oil plant. It appears that land west of the Vacuum Oil plant drained into these sewers.

A sewer also ran along Exchange Street. To the Southwest of Vacuum's property a bluff directed most of the surface drainage to the west and to this sewer. The city sewer in the bed of the old Genesee Valley Canal has been sealed throughout this locality (Morse).

Figures 6 and 7 show sewer and water services to the Vacuum Oil Company's property when Vacuum Oil still operated. Figure 8 shows current milesquare sewer maps of the Exchange-Flint Street area. Figure 9 shows current water services to the Exchange-Flint Street area. Appendix A provides a history of water services to the Exchange-Flint Street area.

City Directory References

1867 -- office at Andrews St, corner of Water St
1870 -- office at 12 Stone St.
1872 -- Main St.
1873 -- Powers Block on Main St.
1878 -- Rochester Savings Bank
1895 -- Works at Olean and Rochester

Summary of Newspaper Accounts relating to Vacuum Oil

UA August 28, 1872

This article gives a brief description of the company. The refinery was located on the Erie Railroad and the Valley Canal. Crude oil came to the company in tanks and was refined into lubricating oil, curriers oil, and Vacuum Oil Blacking. There was an office, salesroom, and storehouse at 2 Buffalo Street, with barrel storage in the basement.

UA 12/14/1874, 3/11/1878, 11/13/1882

All of these articles give accounts of small fires in stills.

UA 12/22/1887

An explosion occurred in the Eureka Steam Heating Company's building on Platt St. at 3:30 PM. A tunnel sewer connecting Platt St. to the Genesee Valley outlet sewer ran underneath the building. A series of explosions followed immediately at the following locations: Mill and Platt Sts., the basement of Congress Hall, and the Clinton flouring mill. These explosions resulted from naphtha penetrating the Genesee Valley outlet sewer. Property damage estimates exceeded \$150,000.

This article locates the Platt Street sewer as running from the old Genesee Valley Canal above the Erie Canal at Allen St., and then through Mill St. to its outlet under the demolished mills. The article also says that a pipeline ran from the Vacuum Oil Co. along the Genesee Valley sewer.

Initial investigations indicated that the leak may have been located at the Atkinson St. sewer. Vacuum Oil had been pumping anywhere from 6-14 thousand gallons of naphtha to the Gas works. None of that naphtha reached the Gas Works.

Though company officials claimed that this was the first time that naphtha had ever leaked, a resident of 81 West Ave reported that his house had been filled with a naphtha odor several times before this.

No records could be found for any permits issued to Vacuum Oil for the building of the pipeline, which ran from the Works along the WNY&PRR. It is likely that Vacuum Oil did not have permits for its pipelines.

UA 12/23/1887

This article refers to the Municipal Gas Co., the intended recipient of the naphtha, as an "adjunct of Vacuum Oil," and states that both were owned by Standard Oil.

One witness claimed that he thought the pipeline in question was laid in 1881 and was placed at the bottom of the canal when there was water in it.

There are reports that officials doubted that the Atkinson St. sewer leak was sufficient cause for the explosions. A dig on West Ave where the bridge over the old Genesee Valley Canal was taken away and filled revealed an oily substance floating on water in the eight foot hole, but no pipe was discovered.

Officials investigating the works found that there were 135 tanks and 6 boilers at the works. Company representatives claimed that they were not connected by pipeline to any facility other than the Municipal Gas Works. Furthermore, they said that there was formerly a pipeline on Glasgow St. but that it had been abandoned for years and partially torn up.

This on-site investigation also discovered two sewers which connected with the works and emptied into the river. Company officials claimed that there were traps at the sewer entrances to separate oil from water and that only "non-flammable fluid" entered the sewer.

Another article on the same date reports that the break at the Atkinson St. sewer was determined not to be new. No other leak could be found, and it was suggested that the pipeline may have had two valves, one which connected it to the Gas Works and another which connected it to the sewer. Vacuum Oil may have been dumping refuse into the sewer on a regular basis and merely left the wrong valve open during the pumping of the naphtha.

The pipeline at Atkinson St. was 3 inches in diameter. Another pipeline of 2 inches in diameter was discovered at the Vacuum Oil Works.

12/28/1887

An article reports that a 2 inch pipe was uncovered 200 feet from where Glasgow St. crosses the WNY&PRR. A piece of the pipe was cut and kerosene poured out. The oil was described as "clear and of good color, remarkably well preserved after having laid in the pipe for several years." Everest claimed that the 2 inch pipe was used to send refined oil to the New York Central and Hudson Railroad and to the Buffalo, Rochester & Pittsburgh Railroad for distribution.

A coroner's inquest on this date mentions 5 pumps which connected to various tanks in Vacuum Oil's Works. It also references pipes connected to these pumps. A three inch pipe ran along the Erie Railroad tracks to three tanks which held refined oil at Glasgow Street. This pipe was said to have been in a leaky condition for 2 years. Another pipe from the Municipal Gas Works ran through Frank Street. The third pipe crossed the canal and had been broken by a passing canal boat. The pipe ran under the Erie tracks to the river.

The article also mentions a pit used to burn refuse. Located near the works, this pit was abandoned when neighbors complained about the smoke. The exact location of this pit is not given.

One witness testified to seeing 30 barrels of naphtha in the canal in 1879.

12/30/1887

The Coroner's Inquest continued with C. Everest's testimony. He states that Vacuum Oil used 4 million gallons of crude oil per year that was shipped to the works via the WNY&PRR. He mentioned two pipes, one from the works on Mansion Street (currently Exchange) to Glasgow Street, and one through Glasgow Street to the old Genesee Valley Canal, and then to the New York Central and Hudson Railroad near Litchfield Street. Vacuum Oil pumped refined oil to the New York Central and Hudson, and to the Buffalo, Rochester & Pittsburgh railroads.

Everest cited the date of construction of the pipe to the Gas Works as 1881 and said that the pipe originated from the pump house on the East side of the Oil Works.

Everest also gave information regarding production. During a period encompassing the last half of 1886 and the first half of 1887, Vacuum Oil produced over 500,000 gallons of naphtha. Over 300,000 gallons of this was pumped to the Gas Works during the same period.

UA 8/28/1901

Article mentions a fire at the Oil works. It also discusses crude oil coming up from Olean, but does not mention how that oil was shipped.

An editorial dated Sept. 2 of an unknown year (post 1887) mentions lightning striking a tank at Olean. It also references a 10,000 barrel storage building on the north side of the works, a large pipe crossing Flint Street, and a "coat of oil" often seen on the river starting on the West side next to the works and extending out, across, and down to the Court St. dam.

Deed History Summary

SBL 121.77-01-07

Vacuum Oil began purchasing lots in this parcel from private citizens in 1866 and had acquired all lots by 1887. In 1931 it became SOCONY-Vacuum property and remained so until 1935 when Rochester Distilling purchased the land. In 1954 the Exchange-Flint Corporation bought the property, and then sold to S. Kolko in 1975. Kolko is the current owner and operates the Kolko Paper Co. on this site.

SBL 121.77-01-08

This has the same history as the previous lot with the exception that Genesee Development Co. purchased the land in 1957 and retained it until selling to S. Kolko in 1975.

SBL 121.77-01-09

This has a similar history to the above two lots and is currently owned by S. Kolko.

SBL 121.77-01-10

Vacuum Oil began purchasing lots here in 1878. In 1941 Rochester Scrap Baling purchased the land, and in 1943 Clancy Carting owned it. R. Kneppar purchased the land in 1980 and sold to One Flint St. Association in 1984.

SBL 121.77-01-11

Vacuum Oil held the property from 1887 to 1940 when they sold to Rochester Scrap Baling. H. Lazerson bought the land in 1956 and sold it to Central Trust in 1960. Sol Atkin, the current owner, purchased the land in 1961.

SBL 121.77-01-54

Vacuum Oil began purchasing land here in 1875. Rochester Scrap Baling Co. purchased it in 1940 and sold it in 1941. A series of owners followed, including the Ontario Machine Co. in 1964, XL Tool and Machine Co. in 1972, the City of Rochester in 1983, and the current owner, G. Schott.

SBL 121.54-03-53.18

Everest owned and operated a warehouse on this land. He sold to Vacuum in 1879. By 1907 Vacuum Oil had sold it. It had a series of individual and commercial owners until it became part of the Rochester Urban Renewal. It is now a part of the Right of Way line on Exchange Street.

SBL 121.69-03-37.2

Vacuum Oil began purchasing lots here in 1875. J.C. Lighthouse owned part of the land before selling to Vacuum Oil in 1899. Rochester Distilling bought the land in 1935. The land is currently owned by Zorba's Palace.

SBL 121.69-04-44

Vacuum Oil purchased the land in 1918 and sold in 1948 to private citizens. Nationwide Tool and Die held the land for a brief period in 1970. Canfield and Tack are the current owners.

SBL 121.69-04-58

Vacuum Oil purchased the land from Everest in 1878 and held it until 1948. The series of owners which followed included the City of Rochester in 1972 and Cannon Air and Heating from 1973-1981. Canfield and Tack are the current owners.

SBL 136.01-03

Vacuum Oil purchased the land from Everest in 1878 and sold it in 1941 to Rochester Scrap Baling. Subsequent owners include Clancy Carting and the University of Rochester. The City of Rochester purchased it in 1970 and is the current owner.

Appendix B provides detailed deed histories of these properties.

Current Site Usage

SBL #	Address	Use
121.77-01-07	932 Exchange St.	S. Kolko (Paper MFG)
	936 Exchange St.	S. Kolko (Paper MFG)
121.77-01-08	22 Flint St.	Niblack Foods
121.77-01-09	940 Exchange St.	Vacant
121.77-01-10	5 Flint St.	One Flint Street Association (MFG)
121.77-01-11	15 Flint St.	Flint Auto Wreckers
121.77-01-54	950 Exchange St.	XL Tool and Machine Co.
121.69-03-37.2	920 Exchange St.	N. Atlantic Fisheries
121.69-04-44	924 Exchange St.	Vacant
	925 Exchange St.	Canfield and Tack
121.69-04-58	854 S. Plymouth	Canfield and Tack Printing
121.54-03-53.18	Exchange Street	Right of Way
136.21-01-03		Vacant

Permit Summary

Neither the Building Information System permit list nor the Fire Department permit records show permits for pipelines or underground storage tanks at the time Vacuum Oil owned and/or operated on the property. It is evident from newspaper accounts, however, that such pipelines and tanks did at one time exist.

Fire Department records show underground gasoline tanks for SBL's 121.69-03-37.2, 121.69-04-58, 121.77-01-11, and 121.77-01-08. They also show installation and removal of a 2,000 gallon tank at SBL 121.77-01-07.

BIS permit records show the removal of a 1,000 gallon underground gas tank in 1978 for SBL 121.77-01-07, the installation of a 1,000 gallon tank in 1971 for SBL 121.69-04-44, the installation of a 1,000 gallon tank in 1967 and a 550 gallon tank in 1973 for SBL 121.69-04-58. In addition to these permits, BIS lists a number of demolition permits and construction permits for lands once owned by Vacuum Oil.

Appendix C lists BIS and Fire Department Permits for the area.

Plat Book Summary for Vacuum Oil Holdings

1875

Vacuum Oil operations are visible on lots 202, 203, 204, and 205 of the Rapids Tract. There appear to be five (5) brick buildings and three (3) storage tanks. See Figure 10.

A C. Everest warehouse exists to the north in an area east of Exchange Street bordered by Edinburgh Street to the north and Glasgow street to the south. No storage tanks are visible here, but there is a brick building that may have been used for storage. See Figure 11

1888

There is expansion of the Everest holdings in the area between Edinburgh and Glasgow streets. The brick building now spans two lots and is labelled "Vacuum Oil Co." See Figure 12

Vacuum Oil has expanded in the area of the Rapids Tract to include lots 198-207. There appear to be a number of brick buildings in this area but no storage tanks are visible. There is also expansion east of the W.N.Y.&P.R.R. on to lots 244 and 245 of the Rapids Tract. Two brick buildings are visible here. See Figure 13

1900

There are no longer any Vacuum Oil operations in the area between Edinburgh and Glasgow Streets.

Vacuum Oil has expanded south of Flint Street to include lots 215-221 of the Rapids Tract. Eleven (11) storage tanks and four (4) buildings are visible here. There is also expansion east of the rail tracks in lots 243-249 of the Rapids Tract. Four (4) buildings are visible here.

Plat Book Summary (Continued)

Expansion north of Flint Street includes lands previously occupied by JC Lighthouse. In addition, buildings and storage tanks have been erected on lots 206-209. See Figure 14

1910

Vacuum Oil has expanded south of Flint Street through lot 233. A brick building appears on lots 219-223 and three (3) additional storage tanks appear on lots 227-229. See Figure 15

1918

There is considerable expansion to the area south of Flint Street and west of the WNYPR rail tracks. A Grease MFG building and settling tanks are labeled, and 19 new storage tanks appear in this area (lots 227, 229, 231, 233).

East of the WNYPR tracks operations now include 243-253 with buildings labeled "Barrel Prep. Bldg," "Cooper Shop," and "Stave Storage" now visible.

North of Flint Street buildings labeled "Filter House," "Kiln Bldg," "Filling Dept," "Can MFG Bldg," and "Tank Bldg 1,2,3" can be seen. Additional storage tanks are also evident here. See Figure 16

1926

Additional storage tanks appear on lot 233 of the Rapids Tract. All other areas continue operations. While the configuration seems different, there do not seem to be any new additions. See Figure 17

1935

No Vacuum Oil operations are visible. Abstract Title & Mortgage Co., Rochester Distilling, and Rochester Scrap Baling Co. now operate on the lands previously occupied by Vacuum Oil. See Figure 18

RECEIVED
SEP 28 1990
H.M.Z. WASTE REM.
D.E.C. REG. #8

Sanborn Insurance Maps

Plate 426

Sears Roebuck & Co. Warehouse, Kolko Paper Co., Whol Liquors are now operating on the premises E. of Exchange, S. of Violetta, N. of Flint. See Figures 19 and 20

Plate 418

Four storage buildings occupy the premises S. of Flint, E. of Exchange, N. of Riverview Pl. See Figures 21 and 22

Aerial Photographs

Year	Number	Description
1926	Plate 18 Figure 23	Some ground disturbance appears on land adjacent to Vacuum Oil holdings (east of RR). Numerous storage tanks and buildings are evident on Vacuum Oil lands but there is no apparent ground disturbance. Holdings west of Exchange Street appear to contain a small park with athletic fields.
1958	ARK-2V-30,31,32 Figure 24	There appears to be heavy ground disturbance south of Flint Street in an area later occupied by the junkyard. Buildings and ground disturbance are evident north of Flint Street.
1961	4-595,596,639,640 Figure 25	There is minor ground disturbance south of Flint Street. This area shows increased vegetation.
1967	Figure 26	This is similar to the 1961 photo.
1970	1983-14-986 Figure 27	An auto junkyard is present south of Flint Street. There is minor ground disturbance east of the RR.
1972	2444-14-544,545 Figure 28	Minor ground disturbance appears in junkyard.
1973	14-423-14-593,594 Figure 29	Similar to 1972.
	Figure 30	Evidence of dumping south of Flint Street. What appears to be a still is evident north of Flint St.

Bibliography

The Industries of the City of Rochester. Rochester: Elstner
Publishing Co., 1888.

Rosenberg-Naparsteck, Ruth. A History of Industrial Development in
the Deep Hollow Area

Warner, Rawleigh Jr. Mobil Oil: A View from the Second Century.
Newcomen Society, 1966.

Baxter, Florus R. Petroleum, A Class Talk. Rochester: Vacuum Oil,
1905.

Mobil in Perspective: A History of the Corporation, 1866-1966.

Leerburger, Franklin J. "Development of the Gas Industry in
Rochester to 1906."

McKelvey, Blake. Rochester Public Library Kate Gleason Fund
Publications: Rochester, The Flower City, 1885-1890.
Cambridge, Harvard University Press, 1949.

Vacuum Oil Company, Cyclopedia of Valuable Information for Everybody.

H&A of New York, Oil and Hazardous Material Site Evaluation
Flint-Exchange Site Rochester, N.Y. 1989

Bibliography (Continued)

Morse, A.R. "Report on Drainage Conditions, Vacuum Oil Property and Locality." DOT file "Vacuum Oil," 1916.

Morse, A.R. Letters to L.C. Hulburd, 10/5/20, 4/5/21, and 4/7/21.
DOT file "Vacuum Oil."

The Union and Advertiser, 1872-1901.

Conversation with Robert deLaura at the Fire Department on 8/9/90 revealed that a tank car was pulled from the river "years ago," and that this may have been common practice. He also added that he had not heard any information regarding the burying of tank cars in the canal bed.

FIGURES

Fig. 1

- Vacuum Oil Property

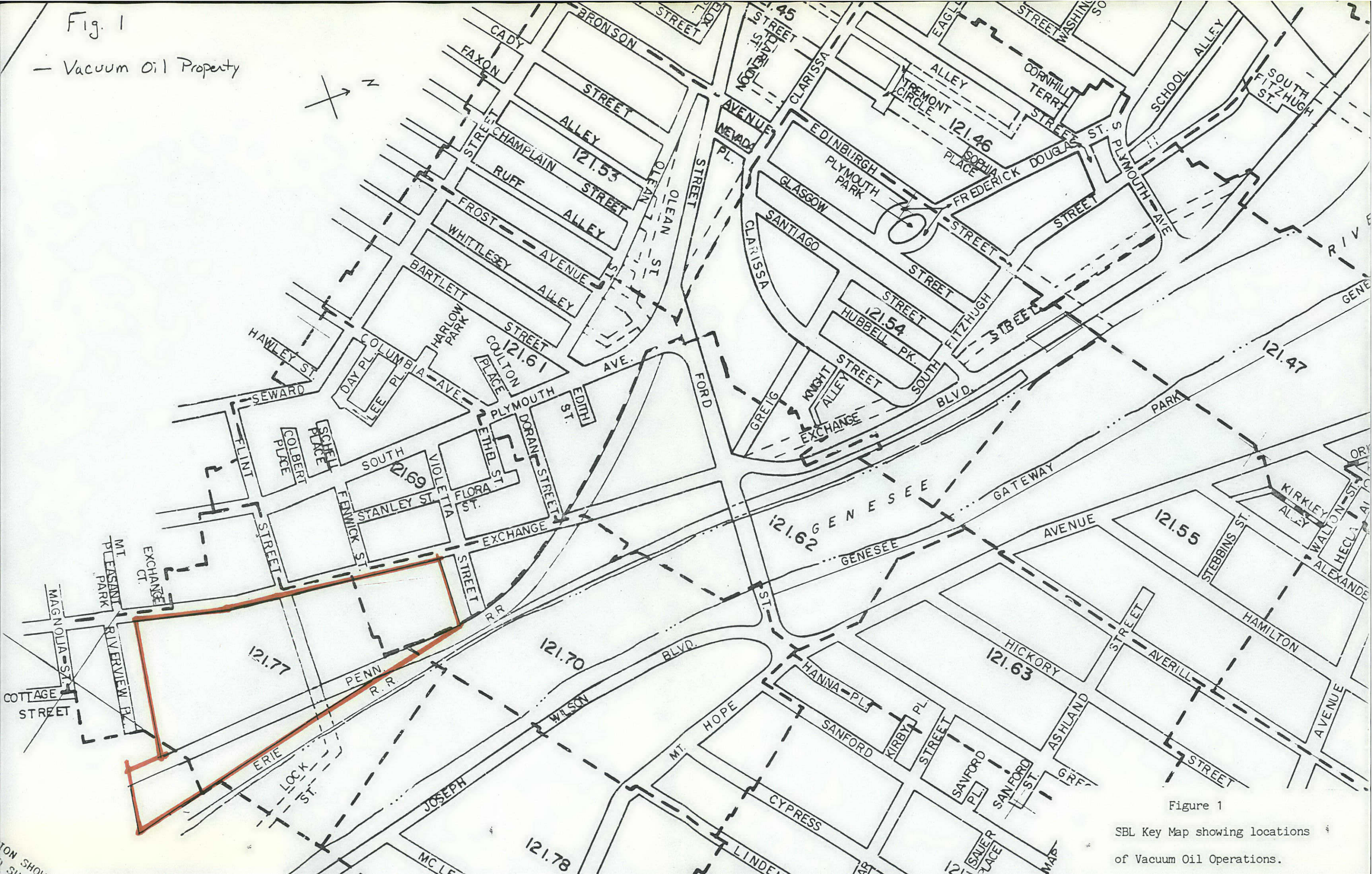



Figure 1

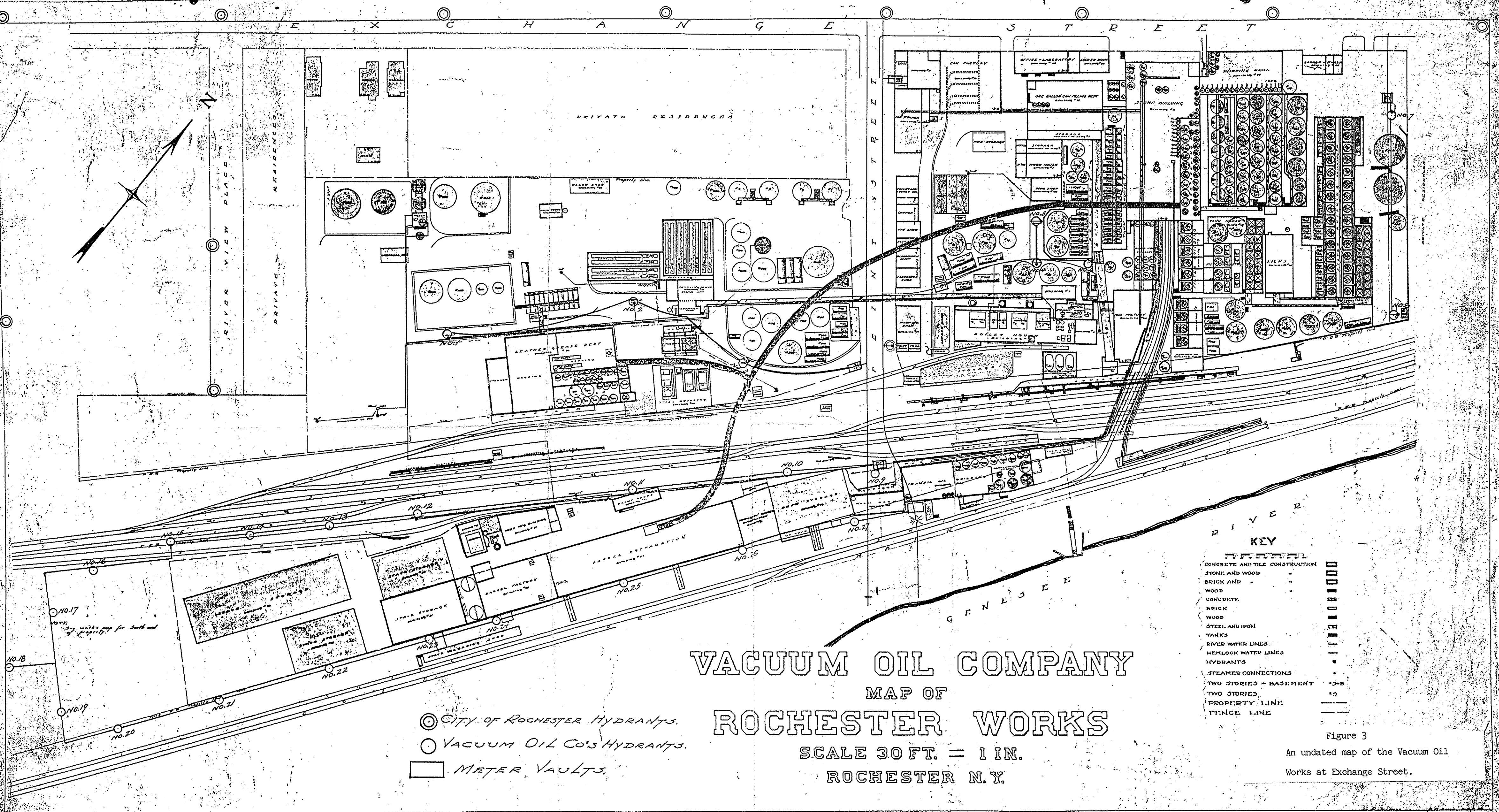
SBL Key Map showing locations of Vacuum Oil Operations.



This figure shows a typical Vacuum Oil lubricating still and its condenser. At the left of the condenser is a small brick building known as a "running house." There the still man separates the distillates as they come from the condenser, using an hydrometer to determine the quality of the distillates and to turn the stream from one tank to another as varying grades of distillates are reached. This distillation secures as near fractional distillation as is practicable, leaving a sweet and unburned residual oil instead of tar.

F I G U R E 2

A typical Vacuum Oil still



VACUUM OIL COMPANY
 MAP OF
 ROCHESTER WORKS
 SCALE 30 FT. = 1 IN.
 ROCHESTER N. Y.

- ⊙ CITY OF ROCHESTER HYDRANTS.
- VACUUM OIL CO'S HYDRANTS.
- METER VAULTS.

- KEY
- CONCRETE AND TILE CONSTRUCTION
 - STONE AND WOOD
 - BRICK AND
 - WOOD
 - CONCRETE
 - BRICK
 - WOOD
 - STEEL AND IRON
 - TANKS
 - RIVER WATER LINES
 - HEMLOCK WATER LINES
 - HYDRANTS
 - STEAMER CONNECTIONS
 - TWO STORIES - BASEMENT
 - TWO STORIES
 - PROPERTY LINE
 - FENCE LINE

Figure 3
 An undated map of the Vacuum Oil
 Works at Exchange Street.

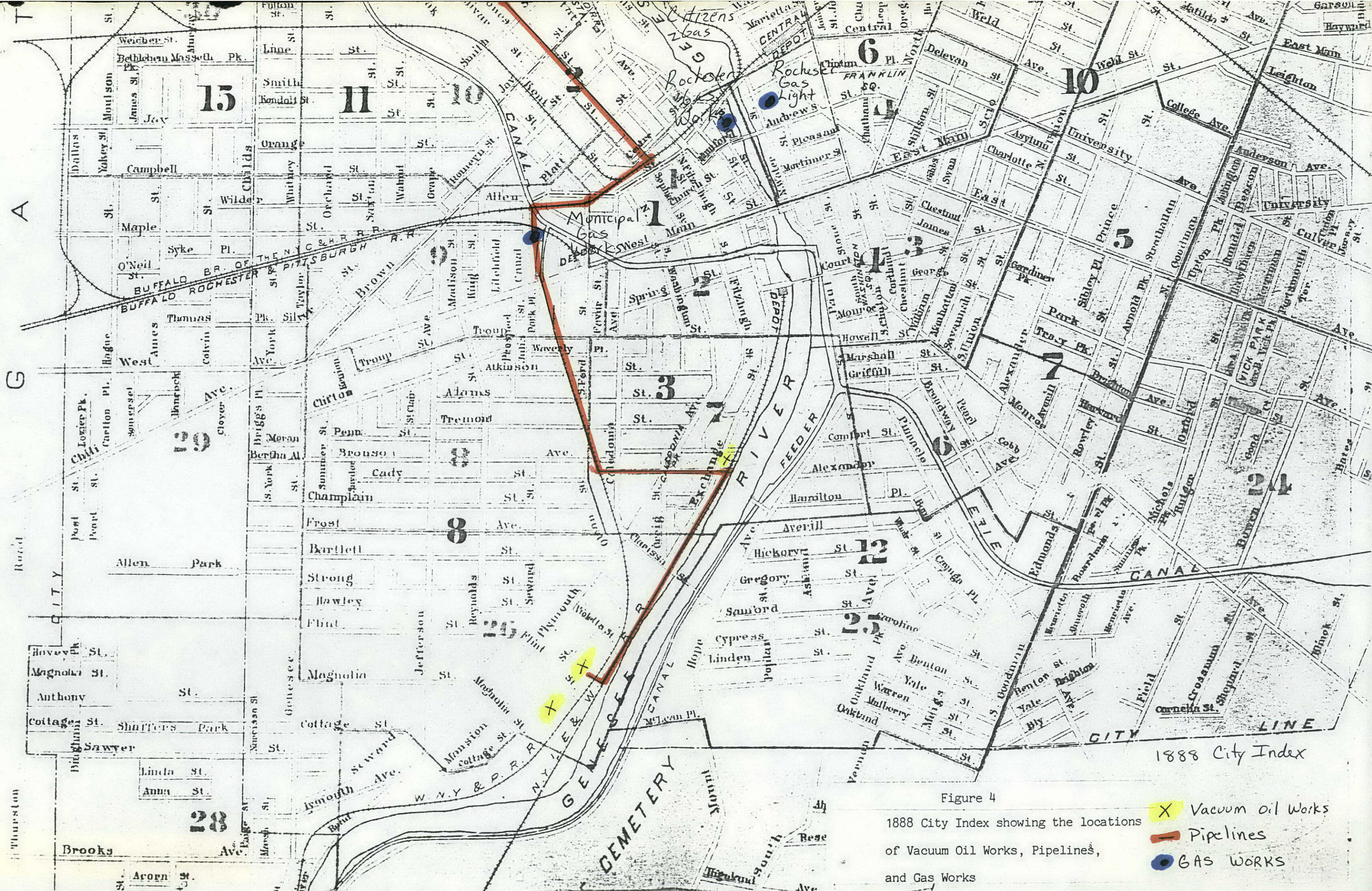


Figure 4

1888 City Index showing the locations of Vacuum Oil Works, Pipelines, and Gas Works

- X Vacuum oil Works
- Pipelines
- GAS WORKS

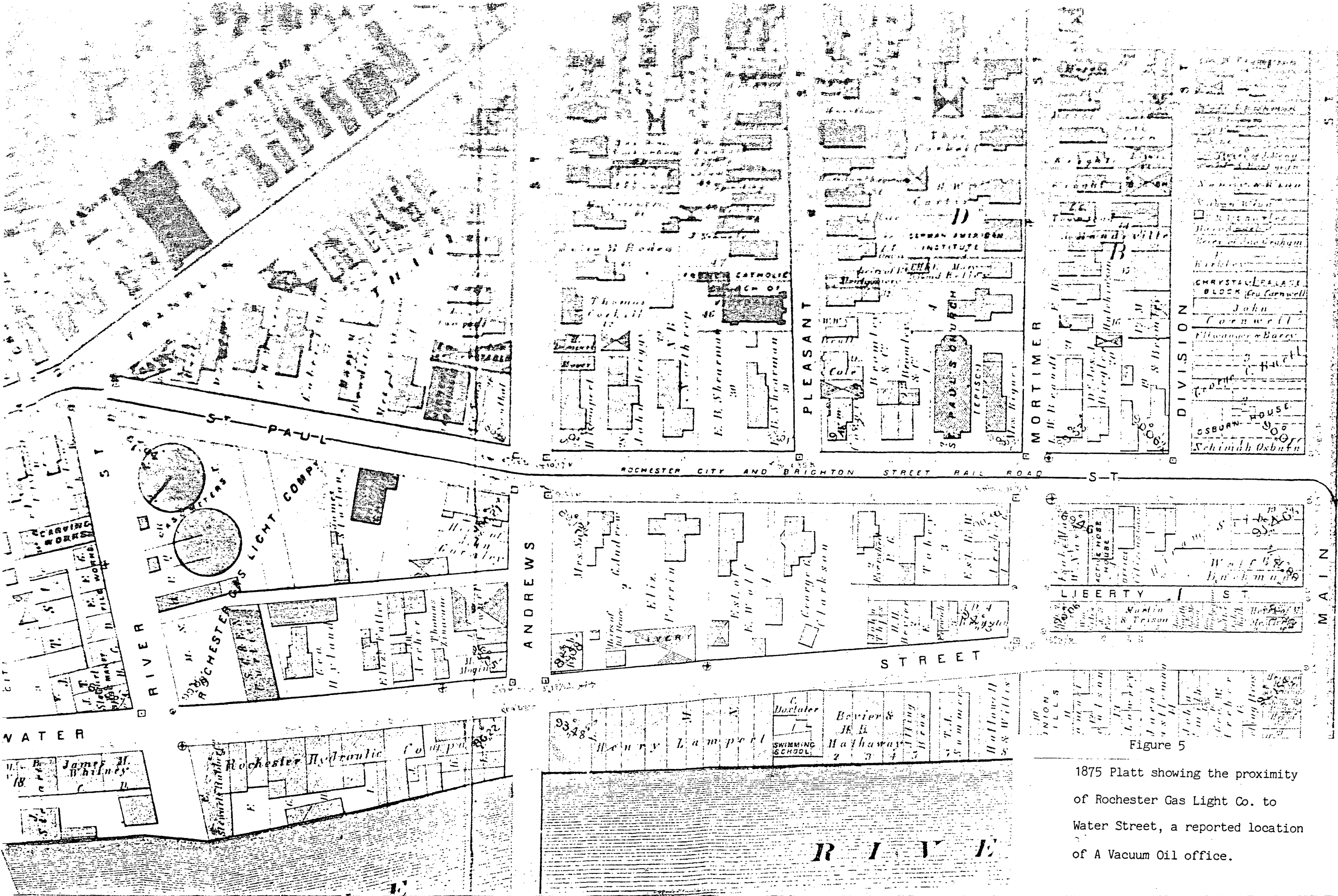


Figure 5

1875 Platt showing the proximity of Rochester Gas Light Co. to Water Street, a reported location of A Vacuum Oil office.


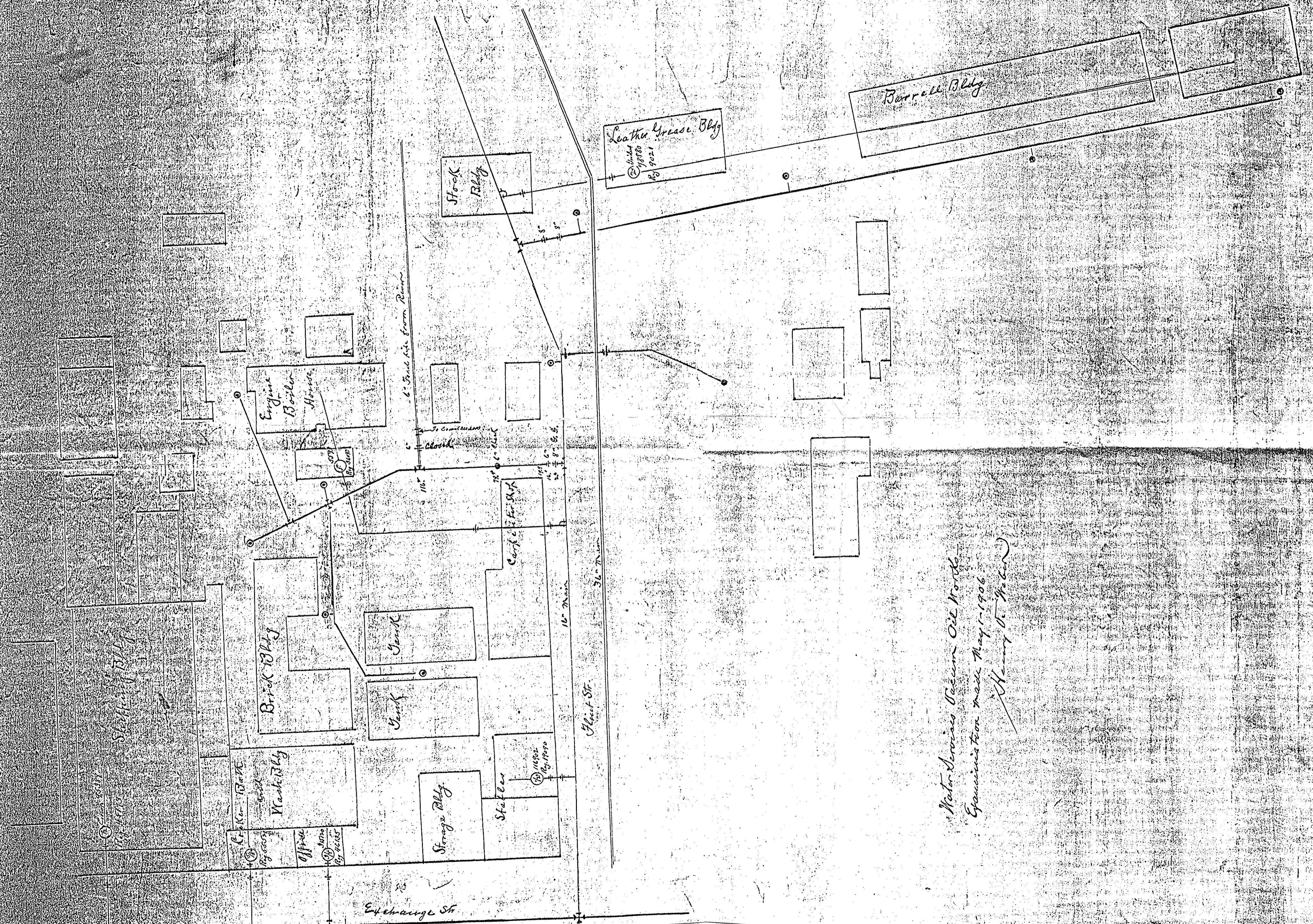


Figure 6
Blue print showing layout of Vacuum Oil Works, intake and discharge pipes, sewers, manholes, and oil traps.



Water Services Vacuum Oil Works
 Acquisition made May 1-1906
 Henry D. Weber

Figure 7

A plan showing Water Services
 to the Vacuum Oil Works, 1906.

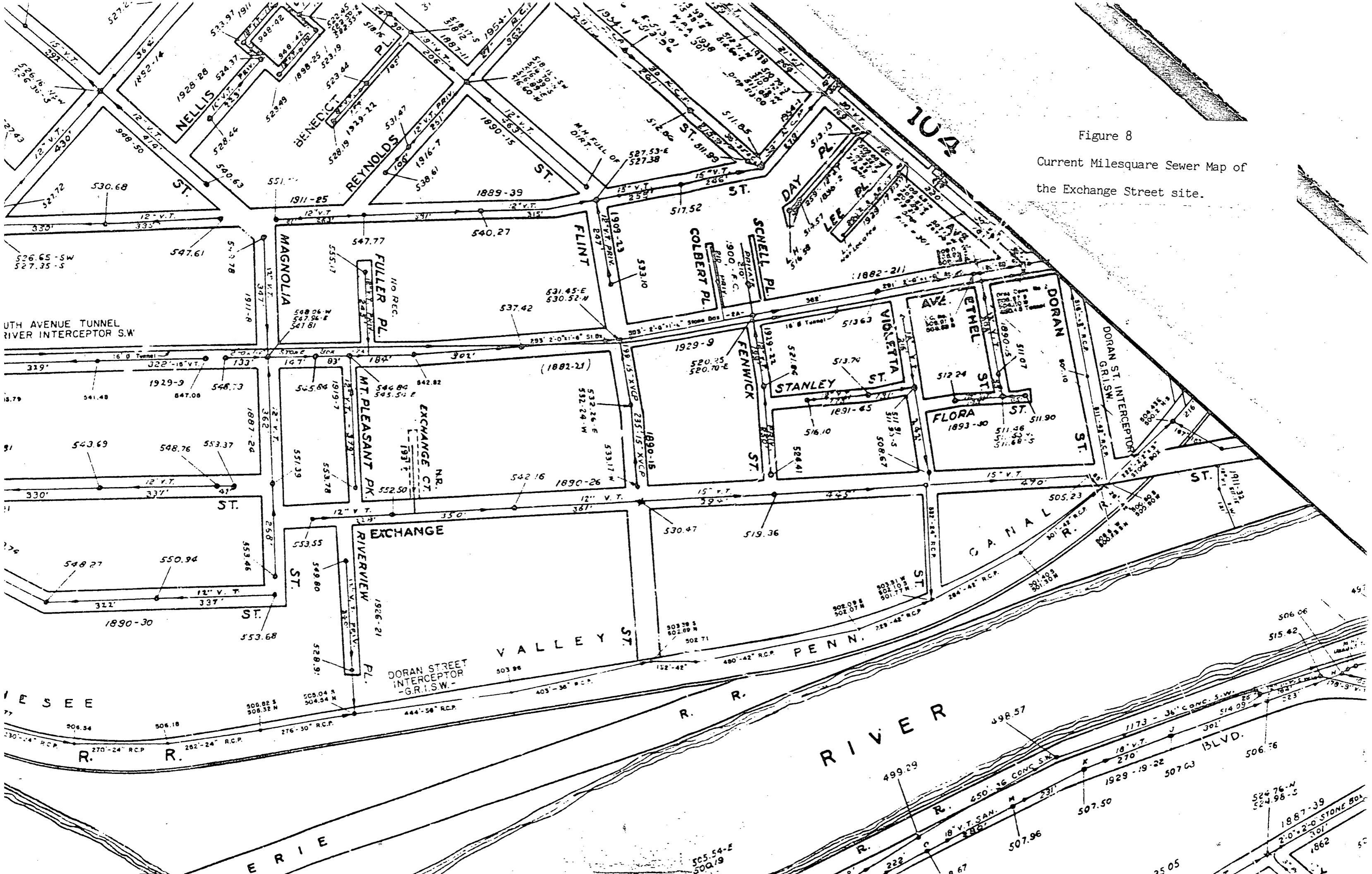


Figure 8
 Current Milesquare Sewer Map of
 the Exchange Street site.




Figure 9
Current Water Services to the
Exchange Street site.

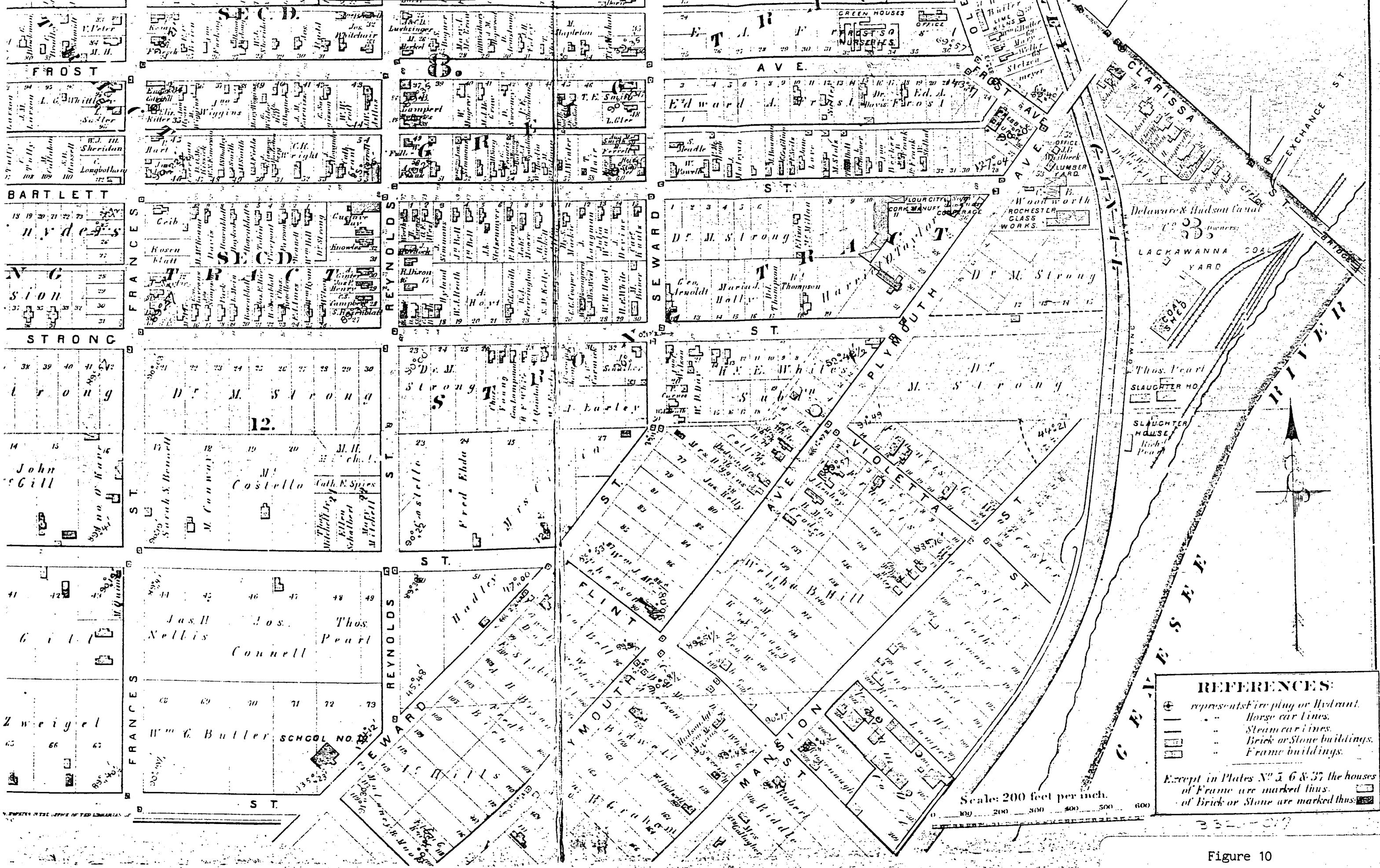


Figure 10
1875 Platt showing Vacuum Oil
Operations on Exchange Street

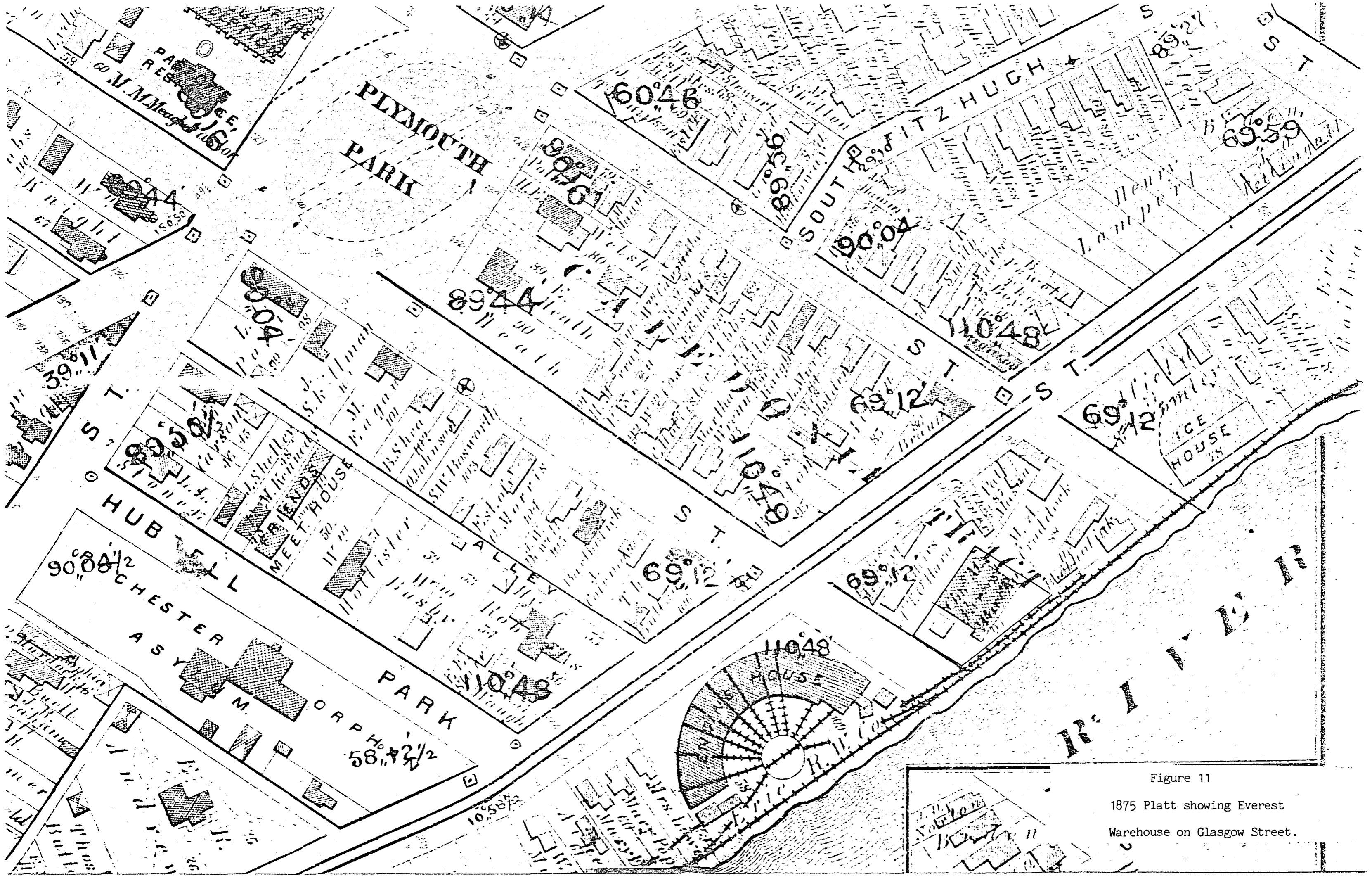


Figure 11

1875 Platt showing Everest
Warehouse on Glasgow Street.



Figure 12
 1888 Platt showing Vacuum Oil
 expansion at Glasgow Street.

Figure 13
 1888 Platt showing Vacuum Oil
 expansion at Exchange Street.



- (A) Jefferson Ave. Lot Ass'n re-sub. of lots 49 to 98 of J. T. Brigg's sub. of Strong tract.
- (B) Wm. Cox's sub. of part of lot 12 of four thousand acre tract and lot 170 of twenty-thousand acre tract.
- (C) Rosenblatt and Stein's sub. of lots 1, 2, 4, 5, 6, and 7 of Butts's sub. of Strong tract.
- (D) Rosenblatt and Lowenthal's sub. of lots 16 and 17 of Butts's sub.
- (E) J. D. Ringlo's re-sub. of lots 1 to 5 inclusive of From's sub. of part of Section B, Strong tract.
- (F) Chas. E. White's sub. of part of the Strong tract and Rapids tract, being a re-sub. of lots 22, 23, 24, 25, 33, 34, and 35, Section B, Strong tract, and also a re-sub. of lots 1, 2, 3, 4, 5, 6, 7, 8, 9, 10, and 19 of H. E. White's sub. of said lots, and also of H. E. White's re-sub. of lots 11, 12, 13, 16, 17, and 18, being lots 1, 2, 3, 4, 5, 6, and 7 of the said H. E. White's re-sub.
- (G) Sub. of lots 19 and 20, Rapids tract, for M. J. Costello.
- (H) Worcester's sub. of lots 121 to 189 inclusive, and 181 to 189 inclusive, Rapids tract.
- (I) Sub. of lots 23 and 24 of the Rapids tract, by L. C. Benedict.
- (J) Bosh's sub. of lots 147, 148, 149, and 150, Rapids tract.
- (K) Sub. of lots 48 and 49 of the Rapids tract, by L. C. Benedict.
- (L) Sub. of lots 44, 45, and 46 of the Rapids tract, by J. H. Nella.
- (M) M. Hochbrucher's sub. of lot 11, Rapids tract.
- (N) Mrs. Stallman's sub. of lots 59 and 60, Rapids tract.
- (O) Sub. of part of lot 341 of the Rapids tract, by John Davies.
- (P) Fred. Berg's sub. part of lots 336 and 337 of Great lot 24 in the Rapids tract.
- (Q) Margaret Kennedy's sub. of lots 293 and 294, Rapids tract.
- (R) S. D. Porter's sub. of lot 275, Rapids tract.
- (S) W. H. Moore's sub. of lots 177, 178, 179, and 190, Rapids tract.
- (T) Sub. of lots 161 to 168 inclusive, part of Rapids tract.
- (U) Sub. of lot 970 of Rapids tract.
- (V) Foley and Trueblood's sub. of lots 1, 2, 3, 4, 5, and part 6, Section B, Strong tract.
- (W) Sub. of lots 36, 37, 28, 29, 30, 31, and part of lots 7 and 10 in Section B of the Strong tract, for J. H. and J. C. Campbell.

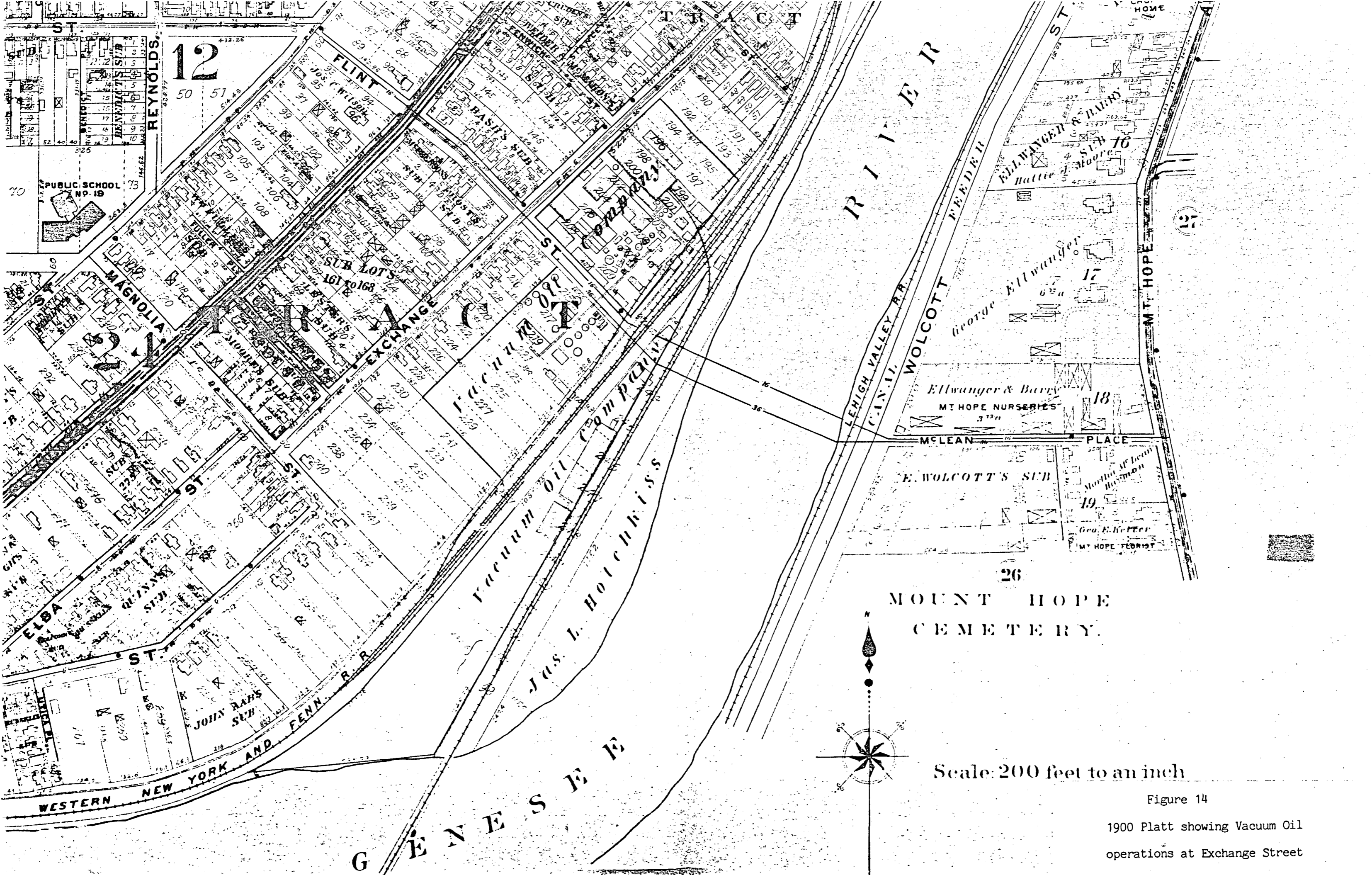


Figure 14
 1900 Platt showing Vacuum Oil
 operations at Exchange Street



Figure 15

1910 Platt showing Vacuum Oil Company operations at Exchange Street

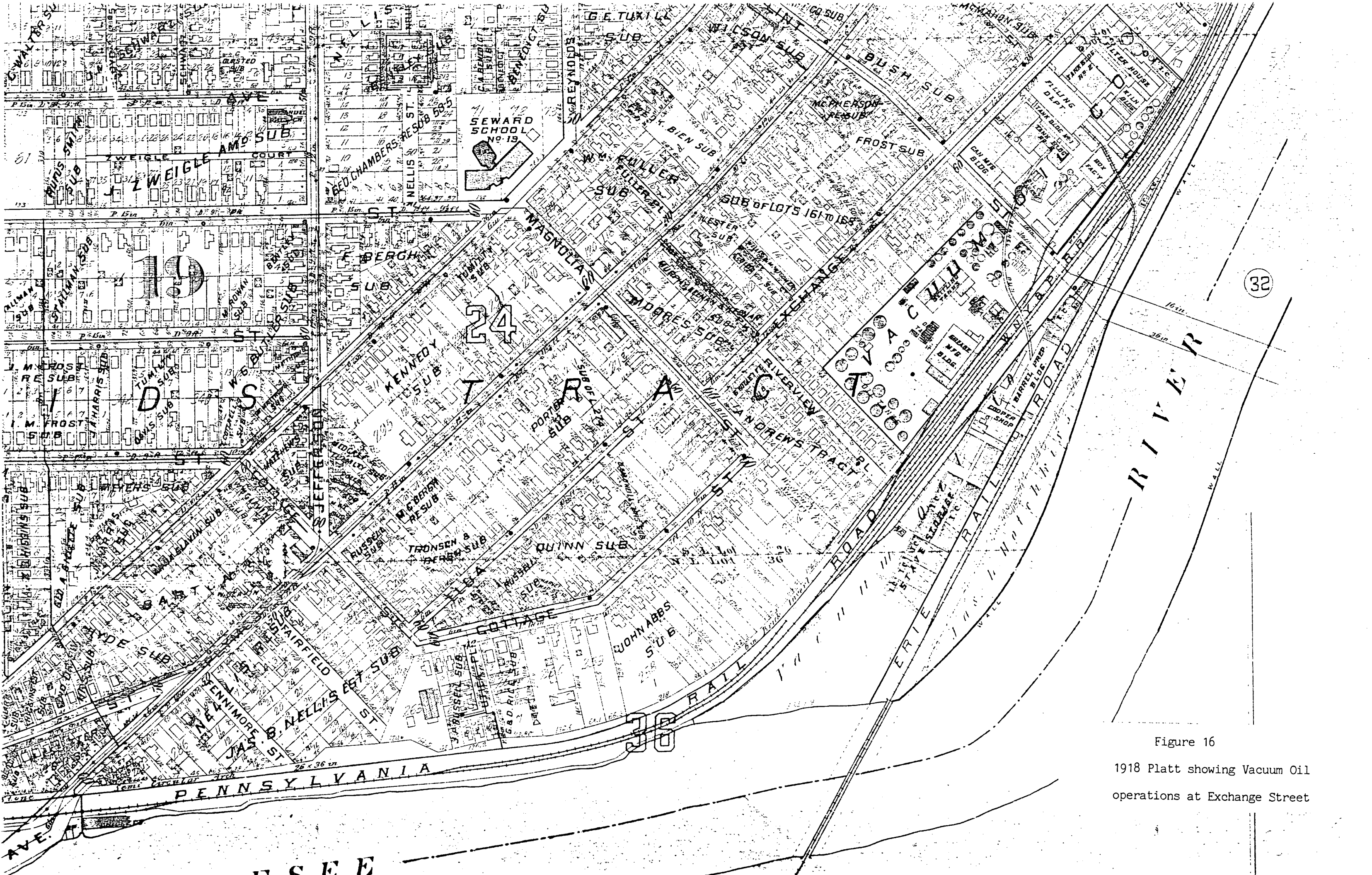
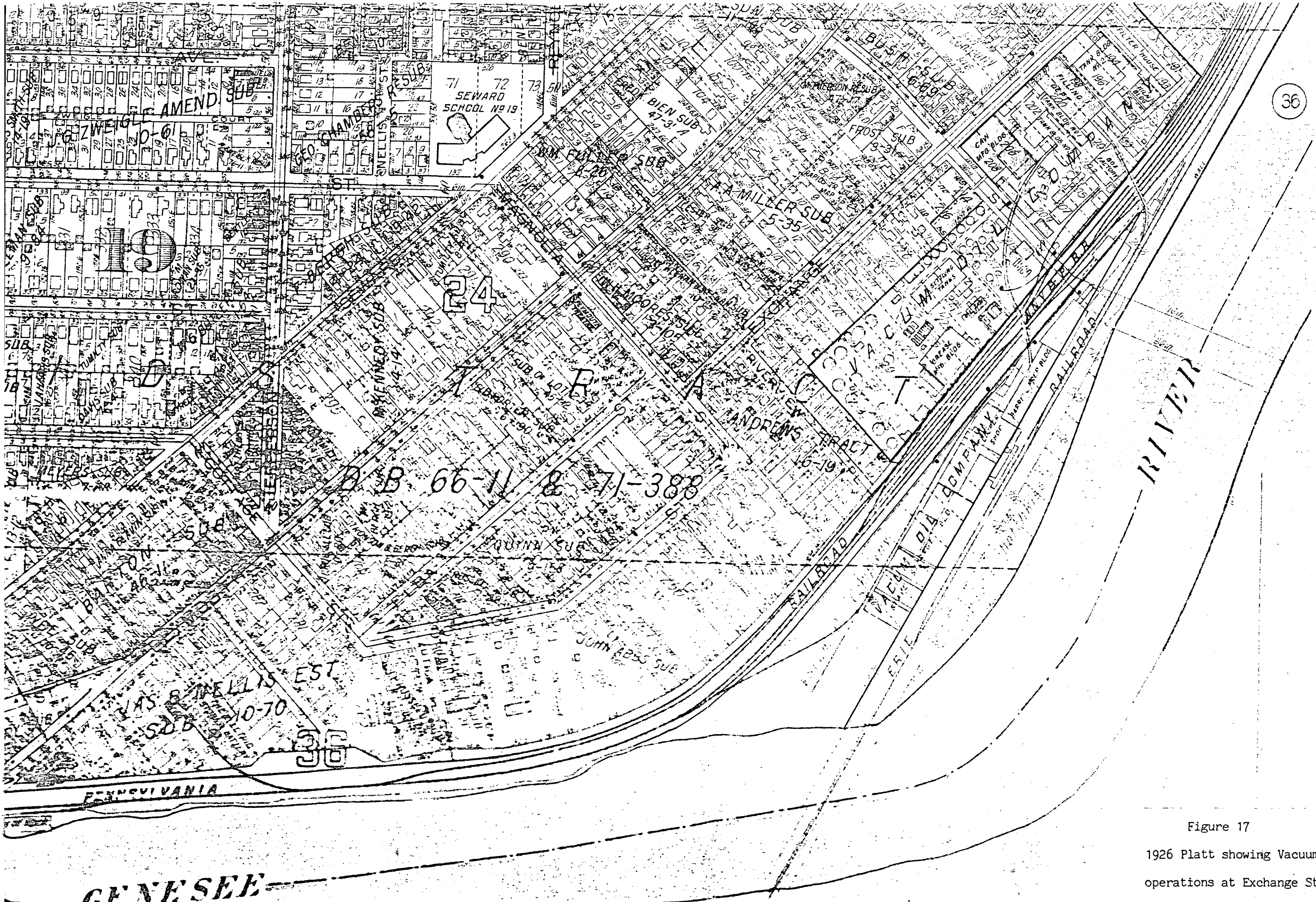


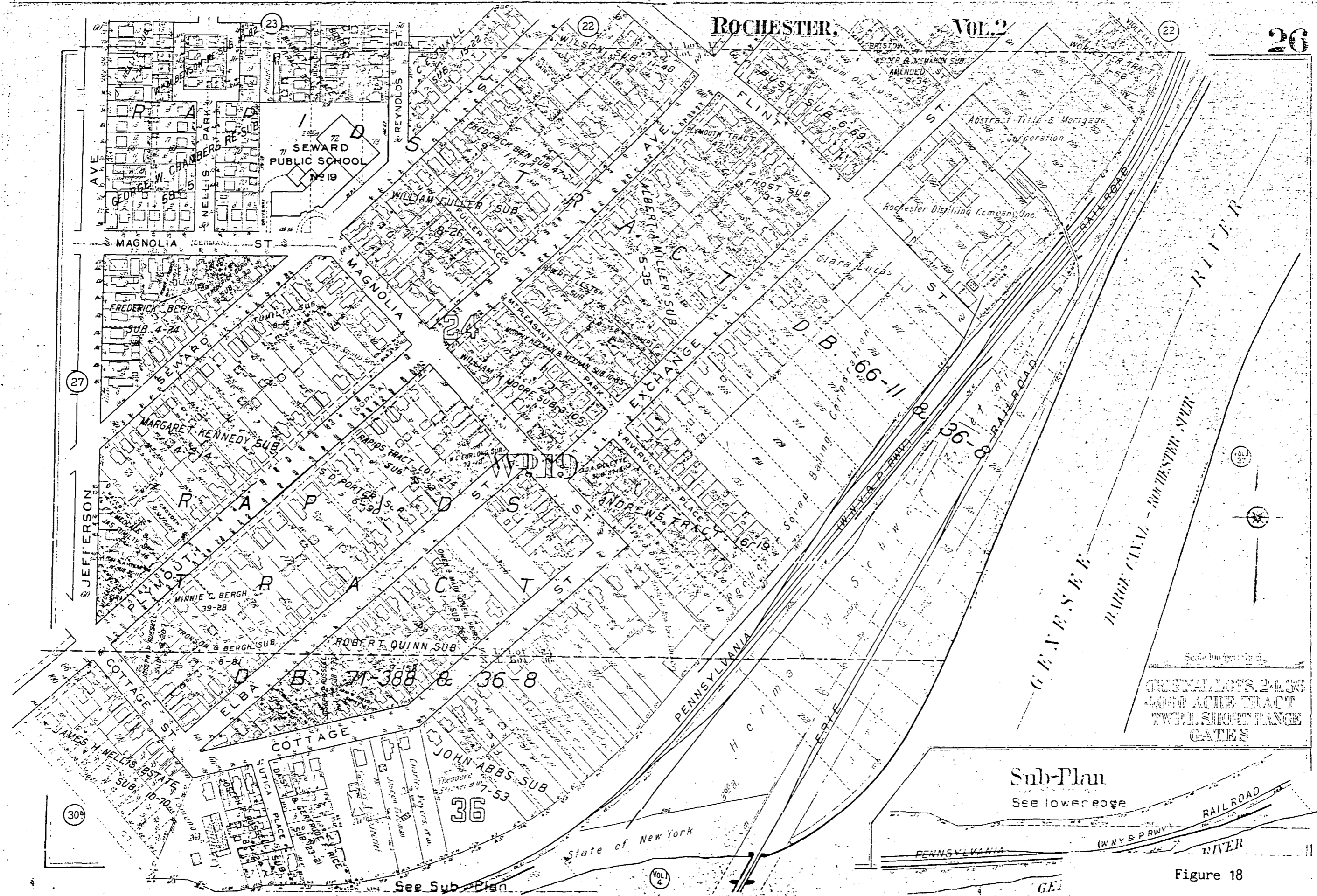
Figure 16
 1918 Platt showing Vacuum Oil
 operations at Exchange Street



36

Figure 17

1926 Platt showing Vacuum oil operations at Exchange Street



Scale 1/4" = 100 feet
 ORIGINAL LOTS 2436
 4000 ACRE TRACT
 WITH SHOOT RANGE
 GATES

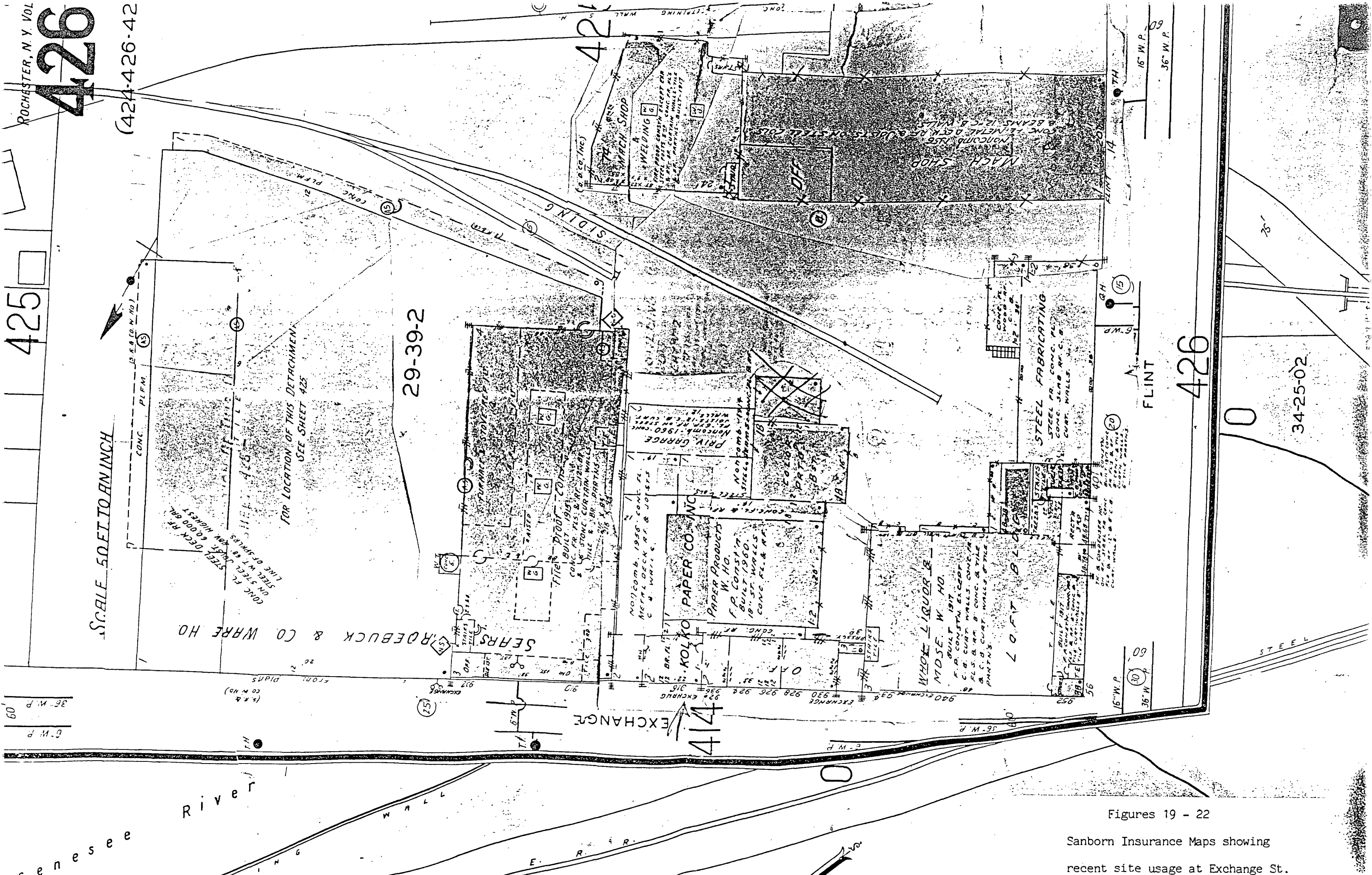
Sub-Plan

See lower edge

Figure 18

1935 Platt showing Exchange

Street area.



ROCHESTER, N. Y. VO
426
 (424-426-42)

425

SCALE 50 FT TO AN INCH

ROEBUCK & CO WARE HO

29-39-2

EXCHANGE
 414

PAPER CO. INC.
 PAPER PRODUCTS
 W. HO.
 F.P. CONSTN
 BUILT 1960
 18" ST. WALLS
 CONC FL. & RR

WHOLE LIQUOR &
 MOSE W. HO.
 BUILT 1917
 F.P. CONSTN EXCEPT
 C.B. CURT WALLS. CONC RR
 FL. & RR. CONC. & TILE
 & C.B. CURT. WALLS. & TILE
 PARTNS.

LOFT BLDG
 BUILT 1917
 F.P. CONSTN
 CONC. CURT. WALLS
 CONC. CURT. WALLS
 CONC. CURT. WALLS
 CONC. CURT. WALLS

STEEL FABRICATING
 STEEL FR. CONC. PL.
 CONC. SLAB R.C.
 CURT. WALLS

MACH SHOP
 WELDING
 CONC. FL. STEEL DECK RT.
 ON STEEL JOIST 6000 G.M.
 LINE OF SPIKES

SLIDING
 421

MACH SHOP
 CONC. FL. STEEL DECK RT.
 ON STEEL JOIST 6000 G.M.
 LINE OF SPIKES
 & BEAMS I.C. & WALLS
 NON-COMB. 1956
 METAL DECK RT. & JOISTS
 CONC. FL. & RR


426

34-25-02

Figures 19 - 22
 Sanborn Insurance Maps showing
 recent site usage at Exchange St.

GENESSEE RIVER

SCALE 100 FT. TO ONE INCH



6" W.P.

COTTAGE

422

29-42-1
(4)

29-45-1
(4)

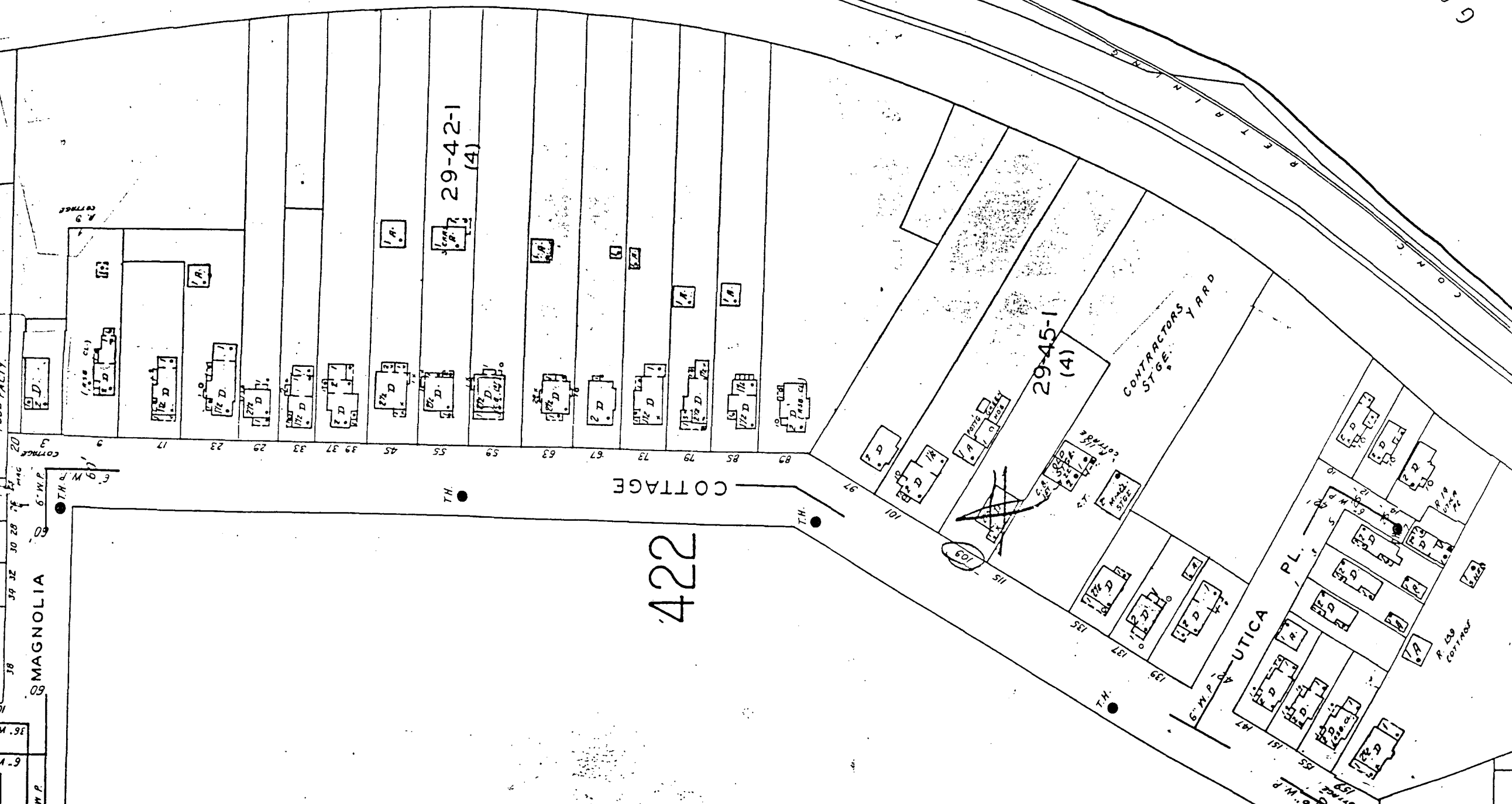
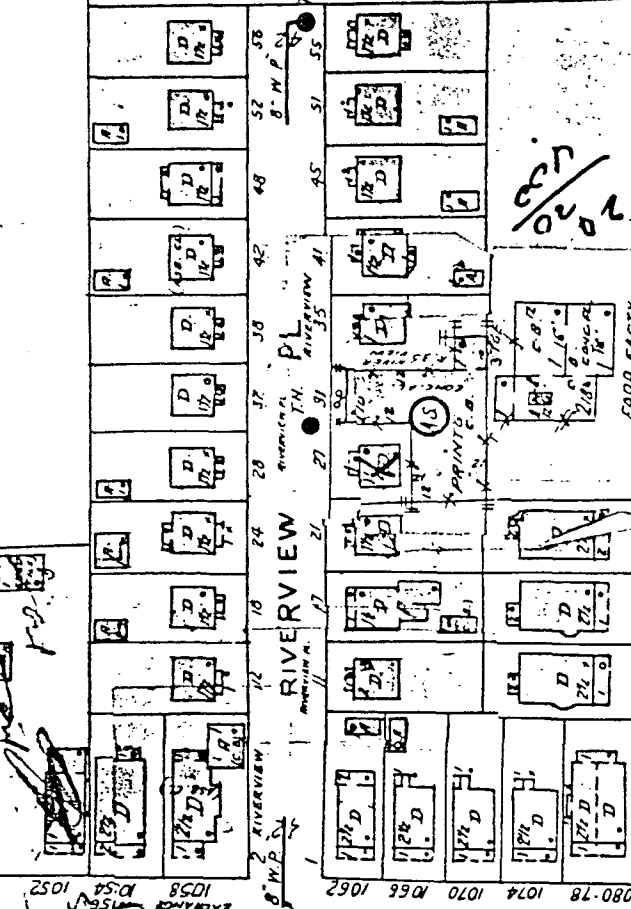
CONTRACTORS
STGE. YARD

UTICA PL.

SMAGNOLIA

RIVERVIEW

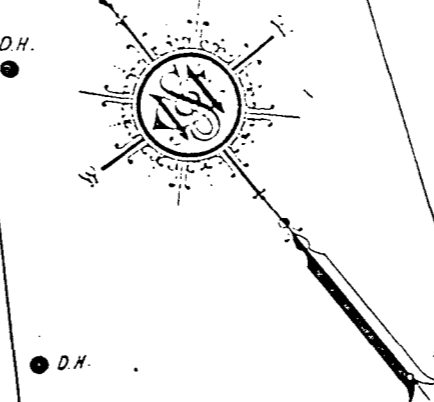
MT PARK



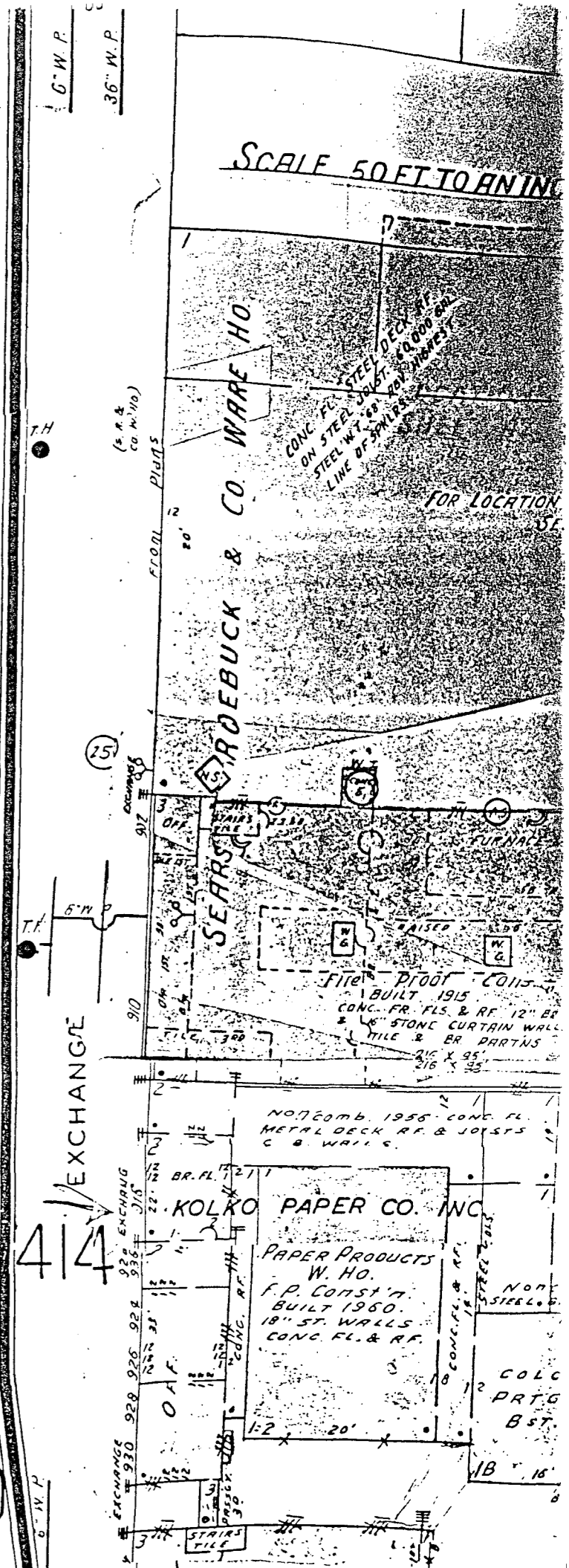


418

29-41-1
(4)



SCALE 50 FT TO AN INCH



414

KOLKO PAPER CO. INC.
PAPER PRODUCTS
W. HO.
F.P. CONST'N
BUILT 1960.
18\"/>

COLC
PRTG
BST.
18\"/>




Figure 23

1926 Aerial Photo of Vacuum Oil
at Exchange Street



Figure 24
1958 Aerial Photo of the Exchange
Street Site



Figure 25
1961 Aerial Photo of the Exchange
Street Site



Figure 26
1967 Aerial Photo of the Exchange
Street Site



Figure 27

1970 Aerial Photo of the Exchange
Street Site




Figure 28
1972 Aerial Photo of the Exchange
Street Site



Figure 29

1973 Aerial Photo of the Exchange
Street Site



Figure 30
Undated Aerial Photo looking south
at the Vacuum Oil Works at
Exchange Street

APPENDIX

A

Street Number (104) **Violetta St.** Ward (19)

Name of Owner **John Belli**

Register Number **37870-53041** Date **Feb. 19, 1890**

Folio Number **6039** Lot Number **54 1/2**

Size of Tap **1/2"** Size of Curb Cock **1/2"**

Distance, Main to Street Line **12** Main to Curb Line

Side of Street **North** Length of Lead Service **7**

Plumber **Rice Bros.** Inspector **Weber**

This Service Supplies

Location of Curb Cock **45.0 W. of Hydt. cor. R.R.**

Street Number (100) **Violetta St.** Ward (19)

Name of Owner **H. Duckett Sarah Jenkinson**

Register Number **37106** Date **Aug. 24, 1889**

Folio Number **6037** Lot Number **54**

Size of Tap **1/2"** Size of Curb Cock **1/2" 3/4**

Distance, Main to Street Line **13** Main to Curb Line

Side of Street **North** Length of Lead Service **8**

Plumber **J. Walsh** Inspector **Weber**

This Service Supplies

Location of Curb Cock **-77.0 W. of Hydt. cor. R.R.**
108.0

5.0 Box to Line

Over

Street Number (96) **Violetta St.** Ward (19)

Name of Owner **E. A. Farley**

Register Number **52547** Date **Nov. 9, 1927**

Folio Number Lot Number **53**

Size of Tap **5/8"** Size of Curb Cock **3/4"**

Distance, Main to Street Line **14** Main to Curb Line

Side of Street **North** Length of Lead Service **8.6**

Plumber **W. Morrissey** Inspector **L. Same**

This Service Supplies

Location of Curb Cock **159.6 E. of E. line of Exchange St.**

Disconnected from old service.

Street Number (92) **Violetta St.** Ward (19)

Name of Owner **H. Duckett**

Register Number **42547-68351** Date **May 21, 1895**

Folio Number **6036** Lot Number **52**

Size of Tap **1/2"** Size of Curb Cock **1/2"**

Distance, Main to Street Line **14** Main to Curb Line

Side of Street **North** Length of Lead Service **8.6**

Plumber **J. Rice & Co.** Inspector **Weber**

This Service Supplies

Location of Curb Cock **111.0 E. of E. line of Exchange St.**

Over

Street Number (91) **Violetta St.** Ward (19)

Name of Owner **Wm. Fuller**

Register Number **76678** Date **Sept. 1909**

Folio Number **6019** Lot Number **47**

Size of Tap **5/8"** Size of Curb Cock **3/4"**

Distance, Main to Street Line **26** Main to Curb Line

Side of Street **South** Length of Lead Service **18**

Plumber **Donovan** Inspector **Hof**

This Service Supplies

Location of Curb Cock **106.0 E. of E. line of Exchange St.**
8' B. To L.

ABANDONED AT TAP

DATE **5-19-63 (C.M. + C.F.)**

Street Number (95) **Violetta St.** Ward (19)

Name of Owner **Mary Tanner**

Register Number **37126 - 52557** Date **Aug. 25, 1889**

Folio Number **6020** Lot Number **48**

Size of Tap **1/2"** Size of Curb Cock **1/2"**

Distance, Main to Street Line **26** Main to Curb Line

Side of Street **South** Length of Lead Service **19**

Plumber **Shaughnessy** Inspector **Weber**

This Service Supplies

Location of Curb Cock **107.6 W. of Hydt. cor. R.R.**

ABANDONED AT TAP

DATE **MAY 29 79 Clark**

Street Number (99) **Violetta St.** Ward (19)

Name of Owner **Wm. Fuller**

Register Number **40400 - 58422** Date **Nov. 10, 1891**

Folio Number **6021** Lot Number **49**

Size of Tap **1/2"** Size of Curb Cock **1/2"**

Distance, Main to Street Line **26** Main to Curb Line

Side of Street **South** Length of Lead Service **20**

Plumber **Shaughnessy Co.** Inspector **Weber**

This Service Supplies

Location of Curb Cock **183.6 E. of E. line of Exchange St.**
8' L.
6' B. To L.

((OVER))

Street Number (103) **Violetta St.** Ward (19)

Name of Owner **Wm. Fuller**

Register Number **40401-58423** Date **Nov. 10, 1891**

Folio Number **6022** Lot Number **50**

Size of Tap **1/2"** Size of Curb Cock **1/2"**

Distance, Main to Street Line **26** Main to Curb Line

Side of Street **South** Length of Lead Service **20**

Plumber **Shaughnessy** Inspector **Weber**

This Service Supplies

Location of Curb Cock **216.6 E. of E. line of Exchange St.**
6' B. To L.

Street Number ^{Supplies} (846 Exchange St.) S Violetta St. P Ward (19)

Name of Owner W. Kenealy
Register Number 38419-53408 Date July 10, 1911
Folio Number 2130 Lot Number 29
Size of Tap 1/2" Size of Curb Cock 1/2"
Distance, Main to Street Line 26 Main to Curb Line
Side of Street South Length of Lead Service 19
Plumber G. Page Inspector Donlon

This Service Supplies
Location of Curb Cock 38.0 E. of E. line of Exchange St.

Duplicate card on Exchange St.

S.W. COR. EXCHANGE ST. Street Number ^{Supplies} (849 Exchange St.) S Violetta St. P Ward (19)

Name of Owner Fr. & Loan Assn.
Register Number 23532-63832 Date Nov. 20, 1884
Folio Number 2078 Lot Number 10
Size of Tap 1/2" Size of Curb Cock 1/2"
Distance, Main to Street Line 25 Main to Curb Line
Side of Street South Length of Lead Service 16
Plumber Westcott Inspector Dubelbeiss

This Service Supplies
Location of Curb Cock 58.6 W. of W. line of Exchange St.

Duplicate card on Exchange St.

OPF 104
Street Number () Violetta St. Ward ()
Name of Owner
Register Number Date
Folio Number Lot Number
Size of Tap Size of Curb Cock
Distance, Main to Street Line Main to Curb Line
Side of Street Length of Lead Service
Plumber Inspector
This Service Supplies
Location of Curb Cock

CITY OF ROCHESTER BUREAU OF WATER c.A. 745

Street Number (107) Violetta St. (X) Ward (19)

Name of Owner Wm. Fuller
Register Number 76679 Date Sept. 1909
Folio Number 6023 Lot Number 51
Size of Tap 5/8" Size of Curb Cock 3/4"
Distance, Main to Street Line 26 Main to Curb Line
Side of Street South Length of Lead Service 18
Plumber Donovan Inspector Hof

This Service Supplies
Location of Curb Cock 45.0 W. of 1st Hydt. E. of Exchange St.

ABANDONED AT TAP

DATE 3.2.1911

Street Number
(111-117)

Violetta St. (X)

Ward
(19)

Name of Owner ~~###~~ Albert J. Wilkins & Wf. Mary

Register Number 80210 Date Sept. 1911

Folio Number 6024 Lot Number 2 Pt.

Size of Tap 5/8" Size of Curb Cock 3/4"

Distance, Main to Street Line 27 Main to Curb Line

Side of Street South Length of Lead Service 18

Plumber Donovan Inspector Badhorn

This Service Supplies

Location of Curb Cock 3.0 W. of 1st Hydt. E. of Exchange St.

#111 Water # 11215

#113 Water # 11216

ABANDONED AT TAP

DATE 5-18-77 Rosaro

Name of Owner			
Register Number	Date		
Folio Number	Lot Number		
Size of Tap	Size of Curb Cock		
Distance, Main to Street Line	Main to Curb Line		
Side of Street	Length of Lead Service		
Plumber	Inspector		
This Service Supplies			
Location of Curb Cock	142 5/2 L LINT 6.00 12/4Kace - Wash		
CITY OF ROCHESTER BUREAU OF WATER			CR. 715

FLINT ST
FIRE SERV

47' W/114 Bldg
9' W/101- Bldg

Street Number (5)	Flint St.		Ward (19)
Name of Owner	Geo. M. Clancy	Turned on	
Register Number	102916	Date	Aug. 16. 1944.
Folio Number	Lot Number		
Size of Tap	Size of Curb Cock		
Distance, Main to Street Line	Main to Curb Line		
Side of Street	South	Length of Lead Service	
Plumber	Dean Plumbing Co.	Inspector	Francis
This Service Supplies			
Location of Curb Cock			
This service off of 8" Fire Service inside of Bldg Off of Riser in Bldg. (1 1/2" Meter on this service)			

S.E. COR. EXCHANGE ST.			
Street Number (5)	Flint St.		Ward (19)
Name of Owner	Rochester Scrap Baling Corp.		
Register Number	102490	Date	June 14. 1940.
Folio Number	Lot Number		
Size of Tap	1 1/2"	Size of Curb Cock	1 1/2" Valve
Distance, Main to Street Line	Main to E. Face Office Bldg 36'	Main to Curb Line	
Side of Street	South	Length of Lead Service 15' Lead & Galv	
Plumber	Barham & McFarland	Inspector J. Hasselwander	
This Service Supplies Office Bldg			
Location of meter 1 1/2" Valve 1.0 S. of N. Face of Office Bld'g. 21.0 E. of E. Face of Office Bld'g.			
TAP IN 6" PRIVATE LINE OFF OF FLINT ST.			
SEE SKETCH ON OTHER SIDE			

Street Number

10000

Flint St. P.

Ward

(Supplied) B-970 Exchange St

(19)

Name of Owner Lucas Screw Products Inc.

Register Number 102985

Date Sept.28.1945.

Folio Number

Lot Number 214 to 217

Size of Tap 16" x 8" Mach Sleeve

Size of Curb Cock 8" Valve

Distance, Main to Street Line

Main to Curb Line

Side of Street South

Length of Lead Service

Plumber H.J. Bageham & Sons

Inspector R.W.W. Repair Shop

This Service Supplies

D.S.R.

Location of Curb Cock 20.8 S. of N. Line Flint St

TAP. -> 115.8 E. of E. Line Exchange St

W. D. S.

Street Number (A) **Flint St.** Ward (19)

Name of Owner Vacum Oil Wks.

Register Number 14511 - 36093 Date June 2, 1875

Folio Number _____ Lot Number 209

Size of Tap Two 1" Size of Curb Cock Two 1"

Distance, Main to Street Line _____ Main to Curb Line _____

Side of Street North Length of Lead Service _____

Plumber Rice & Fox Inspector Padley

This Service Supplies _____

Location of Curb Cock 166.5 From Fence on Berm Bank of Penn. R.R.
166.0 " " " " " " " " " "

17/47

Street Number (22) **FLINT STREET** Ward (19)

Name of Owner Genesee Dev. Corp.

Register Number 2640 Date 8/1/58

Folio Number _____ Lot Number _____

Size of Tap 1 1/2" Size of Curb Cock 1 1/2"

Distance, Main to Street Line 11 ft. Main to Curb Line _____

Side of Street North Length of Lead Service 3 ft.

Plumber Union Plbg. Inspector iroletti

This Service Supplies _____

Location of Curb Cock 80 ft. E. of 1st Hydt. E. of ~~Flint St.~~ Exchange St.

AR7YS

Street Number (~~22~~ C) ^{1st higher than 22} **Flint St.** R Ward (19)

Name of Owner Vacum Oil Co.

Register Number _____ Date _____

Folio Number _____ Lot Number _____

Size of Tap Two 1" Size of Curb Cock Two 1"

Distance, Main to Street Line _____ Main to Curb Line _____

Side of Street North Length of Lead Service _____

Plumber _____ Inspector _____

This Service Supplies _____

Location of Curb Cock 57.0 E. of 1st Hydt E. of Exchange St.
57.6 " " " " " " " " " "
4.0 Box to line.
Both services shut off

Street Number (~~22~~ T) ^{2nd higher than 22} **Flint St.** Ward (19)

Name of Owner Vacum Oil Wks.

Register Number _____ Date _____

Folio Number _____ Lot Number _____

Size of Tap Two 1" Size of Curb Cock Two 1"

Distance, Main to Street Line _____ Main to Curb Line _____

Side of Street North Length of Lead Service _____

Plumber _____ Inspector _____

This Service Supplies _____

Location of Curb Cock 31.0 E. of 1st Hydt E. of Exchange St.
31.6 " " " " " " " " " "
6.6 Box to line
One service shut off

Street Number Supplies 926 Exchange St. S Flint St. P Ward (19)

Name of Owner Genesee Brew Co. Industrial Alcohol Div.

Register Number 102888 Date July 12.1943

Folio Number _____ Lot Number 202. 209.

Size of Tap 16" x 8" Mach Sleeve Size of Curb Cock 8" Valve

Distance, Main to Street Line _____ Main to Curb Line _____

Side of Street North Length of Lead Service 7' of 8" Pipe

Plumber A.J.Heinzle Inspector R.W.W.

This Service Supplies Alcohol Bldg
D.8.R.

Location of Curb Cock 148.1 E.of E.Line Exchange St.
16.3 S.of N.Line Flint St.

Reduced to 4" going into Bldg -
inside Reduced to 3/4" service

N.E.COR EXCHANGE ST.

Street Number Supplies 926 Exchange St. S Flint St. P Ward (19)

Name of Owner Vacuum Oil Co.

Register Number 19090 Date _____

Folio Number _____ Lot Number 208

Size of Tap 1/2" Size of Curb Cock 1/2"

Distance, Main to Street Line _____ Main to Curb Line _____

Side of Street East Length of Lead Service _____

Plumber _____ Inspector _____

This Service Supplies Barn

Location of Curb Cock 67.0 E.of E.line of Exchange St.
9.6 Box to line
Duplicate card on Exchange St.

8" Dom. Service Reduced to 6"

Street Number This Supplies 926 Exchange St. S Flint St. P Ward (19)

Name of Owner ~~Vacuum Oil Co. Distilling Co. Genesee Brew Co.~~

Register Number _____ Date _____

Folio Number _____ Lot Number _____

Size of Tap 16"x 8" Tee Size of Curb Cock 8" Valve Controls

Distance, Main to Street Line _____ Main to Curb Line _____

Side of Street North Length of Lead Service _____

Plumber _____ Inspector R.W.W.

This Service Supplies D.8.R.

Location of Curb Cock 17.7 S.of N.Line Flint St.
36.5 E.of E.Line Exchange St.

THIS SERVICE IS NOT AT
AT ALL THE POINTS ABOVE

N.W.COR EXCHANGE ST.

Street Number 68 Flint St. Ward (19) (X)

Name of Owner A.F.Seamore

Register Number 68766 Date Oct.2,1886

Folio Number 2477 Lot Number 11

Size of Tap 1/2" Size of Curb Cock 1/2"

Distance, Main to Street Line 20 Main to Curb Line _____

Side of Street North Length of Lead Service 15

Plumber Smith & Oberst Inspector Weber

This Service Supplies _____

Location of Curb Cock 30.6 W.of W.line of Exchange St.

ABANDONED AT TAP
DATE 10.27.81 Ridge

28/59

Street Number (839) Exchange St. S Ward (19)

Name of Owner M. Galetto

Register Number 27645-52186 Date 10/1/86

Folio Number 2077 Lot Number 23

Size of Tap - $\frac{1}{2}$ - Size of Curb Cock - $\frac{1}{4}$ -

Distance, Main to Street Line 15.6 Main to Curb Line

Side of Street West Length of Lead Service 9.6

Plumber Rice Bros. Inspector Weber

This Service Supplies

Location of Curb Cock 57.0 W. of W. line of Exchange St.
Tap, service, & duplicate card on Violetta St.

W. D. S. Over--

S.W. COR. VIOLETTA ST. 68

Street Number (849) Exchange St. S Ward (19)

Name of Owner Pr. & Loan Assn.

Register Number 23532-63832 Date 11/20/84

Folio Number 2078 Lot Number 10

Size of Tap - $\frac{1}{2}$ - Size of Curb Cock - $\frac{1}{4}$ -

Distance, Main to Street Line 25 Main to Curb Line

Side of Street South-~~West~~ Length of Lead Service 16

Plumber Westcott Inspector Dubelbeiss

This Service Supplies

Location of Curb Cock 58.6 W. of W. line of Exchange St.
Tap, service, & duplicate card on Violetta St.

Street Number (853) Exchange St. 69 Ward (19)

Name of Owner W. Kenealy

Register Number 24508-65604 Date 8/1/85

Folio Number 2079 Lot Number 11

Size of Tap - $\frac{1}{2}$ - Size of Curb Cock - $\frac{1}{4}$ -

Distance, Main to Street Line 22 Main to Curb Line -4-

Side of Street West Length of Lead Service 1 $\frac{1}{4}$

Plumber Howe & Snyder Inspector Weber

This Service Supplies

Location of Curb Cock 49.6 S. of S. line of Violetta St.

Over--
5/83

Street Number (859) Exchange St. 70 Ward (19)

Name of Owner J. Lighthouse

Register Number 28448-69242-46125 Date 5/15/87

Folio Number 2080 Lot Number 12

Size of Tap - $\frac{1}{2}$ - Size of Curb Cock - $\frac{1}{4}$ -

Distance, Main to Street Line 22 Main to Curb Line -4-

Side of Street West Length of Lead Service 11

Plumber Rice Inspector Weber

This Service Supplies

Location of Curb Cock 78.0 S. of S. line of Violetta St.

36/65

Street Number (863) Exchange St. Ward (19)

Name of Owner E. Kenealy

Register Number 17910-61267 Date 11/28/83

Folio Number 2081 Lot Number 13

Size of Tap - $\frac{1}{2}$ - Size of Curb Cock - $\frac{1}{2}$ -

Distance, Main to Street Line 22 Main to Curb Line -4-

Side of Street West Length of Lead Service 13

Plumber Barr & Creelman Inspector Weber

This Service Supplies

Location of Curb Cock 120.0 S. of S. line of Violetta St.

75/174

Street Number (867) Exchange St. Ward (19)

Name of Owner ~~Rix~~ Ruby Perkins

Register Number 68717-45171-28461 Date 5/19/87

Folio Number 2082 Lot Number 132 N.E.

Size of Tap - $\frac{1}{2}$ - Size of Curb Cock - $\frac{1}{2}$ -

Distance, Main to Street Line 22 Main to Curb Line -4-

Side of Street West Length of Lead Service 12.6

Plumber Rice Inspector Weber

This Service Supplies

Location of Curb Cock 139.6 S. of S. line of Violetta St.

ABANDONED AT TAP

DATE 7-3-74 *Hermer*

Milton (Prest) 36/99

Street Number (871) Exchange St. Ward (19)

Name of Owner J. Still

Register Number 25777 Date 5/18/86

Folio Number 2083 Lot Number 132 S.E.

Size of Tap - $\frac{1}{2}$ - Size of Curb Cock - $\frac{1}{2}$ -

Distance, Main to Street Line 22 Main to Curb Line -4-

Side of Street West Length of Lead Service 15

Plumber Bascom & Morgan Inspector Rawlings

This Service Supplies

Location of Curb Cock 94.0 N. of 1st hydr. N. of Fenwick St.

ABANDONED AT TAP

DATE 7/17/86 *Brookstone*

18/17

Street Number (877) Exchange St. Ward (19)

Name of Owner B. Sayer

Register Number 22408-63162 Date 6/27/84

Folio Number 2084 Lot Number 134 N.E.

Size of Tap - $\frac{1}{2}$ - Size of Curb Cock - $\frac{1}{2}$ -

Distance, Main to Street Line 22 Main to Curb Line -4-

Side of Street West Length of Lead Service 13

Plumber Barr & Creelman Inspector Weber

This Service Supplies

Location of Curb Cock 73.0 N. of 1st hydr. N. of Fenwick St.

ABANDONED AT TAP

DATE 10/10/89 *Lafiana*

Benvenuto 81/81

City Rockwater

OK Picture:

Street Number (881) Exchange St. Ward (19)

Name of Owner D. Northrup

Register Number 56666-17880 Date 11/26/83

Folio Number 2085 Lot Number 136

Size of Tap - $\frac{1}{2}$ - Size of Curb Cock - $\frac{1}{2}$ -

Distance, Main to Street Line 22 Main to Curb Line -4-

Side of Street West Length of Lead Service 13

Plumber Barr & Creelman Inspector Weber

This Service Supplies

Location of Curb Cock 22.6 N. of 1st hydr. N. of Fenwick St.

9' Box to line

75/167

Street Number (887) Exchange St. Ward (19)

Name of Owner J. Keenan

Register Number 17888-59486 Date 11/20/83

Folio Number 2086 Lot Number 136 pt.

Size of Tap - $\frac{1}{2}$ - Size of Curb Cock - $\frac{1}{2}$ -

Distance, Main to Street Line 22 Main to Curb Line -4-

Side of Street ~~West~~ West Length of Lead Service 13

Plumber Barr & Creelman Inspector Weber

This Service Supplies

Location of Curb Cock 22.0 S. of 1st hydr. N. of Fenwick St.

9.0 Box to line.

ABANDONED AT TAP

DATE 11/3/67

Sumico 75/171

Street Number (925) Exchange St. Ward (17)

Name of Owner

Register Number 116447 Date Oct. 9, 1981

Folio Number Lot Number

Size of Tap 8" Size of Curb-Cock 8" gate (Met.)

Distance, Main to Street Line 22' Main to Curb Line opens right

Side of Street North Length of Lead Service

Plumber Nicodemus Inspector

This Service Supplies domestic fire

Location of Curb Cock Valve Coordinates:

221' W of W PL Exchange St. (TAPED ON FLINT)

or 127' W of 1st hydrant W of Exchange St.

20.3' S of N PL Flint St.

CITY OF ROCHESTER BUREAU OF WATER 22745

Street Number ((925) Exchange Street Ward (78)

Name of Owner

Register Number Date 8-4-77

Folio Number Lot Number

Size of Tap 6" Size of Curb Cock 6" Met. Gate

Distance, Main to Street Line 22' Main to Curb Line

Side of Street North Length of Lead Service

Plumber Mas-Ann Const. Inspector

This Service Supplies Dom. fire service

Location of Curb Cock 147.5 North of North P/L Flint St. - Operating Valve

21.4 East of West P/L Exchange St.

147.5 North of North P/L Flint St.

16 East of West P/L Exchange St. - Guard Valve.

(925)

Exchange St.

Ward ()

Name of Owner **Tallman Mach. Shop**

Register Number _____ Date **5/13/55**

Folio Number _____ Lot Number _____

Size of Tap **6x6 Mach. sleeve & valve** of Curb Cock **6" Gate**

Distance, Main to Street Line _____ Main to Curb Line _____

Side of Street _____ Length of Lead Service _____

Plumber **R.W.W.** Inspector **Christley - Russo**
Crew

This Service Supplies _____

Location of Curb Cock **110.7 S. of S. line Fenwick St.**
2.7 E. of W. curb Exchange St.

W. D. S.

Street Number **Exchange St.** **81** Ward **(19)**
(A-925)

Name of Owner **925 Exchange Inc.**

Register Number **1926** Date **9/2/55 - P.M.**

Folio Number _____ Lot Number **E. 144 Pt. 146**

Size of Tap **1" off 6" fire service** of Curb Cock _____

Distance, Main to Street Line _____ Main to Curb Line _____

Side of Street **West** Length of Lead Service _____

Plumber **Jarvis & Spitz** Inspector _____

This Service Supplies _____

Location of Curb Cock _____

W. D. S.

RUNSERVICE

Street Number **() ↑ 925-B** **Exchange St.** **(R) 82** Ward **(19)**
Run

Name of Owner _____

Register Number _____ Date _____

Folio Number _____ Lot Number **144-146**

Size of Tap **5/8** Size of Curb Cock **3/4**

Distance, Main to Street Line **22** Main to Curb Line **-4-**

Side of Street **West** Length of Lead Service **-5-**

Plumber **Potter** Inspector **Hof**

This Service Supplies _____

Location of Curb Cock **134.0 S. of S. line of Fenwick St.**

W. D. S.

RUN SERVICE

Street Number **() ↑ 925-C** **Exchange St.** **(R) 83** Ward **(19)**
Run

Name of Owner _____

Register Number _____ Date _____

Folio Number _____ Lot Number **146**

Size of Tap **5/8** Size of Curb Cock **3/4**

Distance, Main to Street Line **22** Main to Curb Line **-4-**

Side of Street **West** Length of Lead Service **-5-**

Plumber **Potter** Inspector **Hof**

This Service Supplies _____

Location of Curb Cock **178.6 S. of S. line of Fenwick St.**

W. D. S.

Street Number (937) **Exchange St.** (D) Ward (19)

Name of Owner **Christ Church**

Register Number **27526-44864-68778** Date **9/11/86**

Folio Number **2091** Lot Number **13**

Size of Tap **-1-** Size of Curb Cock **-1-**

Distance, Main to Street Line **22** Main to Curb Line **-4-**

Side of Street **West** Length of Lead Service **14**

Plumber **Smith & Oberst** Inspector **Weber**

This Service Supplies

Location of Curb Cock **128.0 N. of N. line of Flint St.**
9.6 Box to line.

ABANDONED AT TAP

DATE **10-27-81 Pidge** **27/85**

Street Number (941) **Exchange St.** (D) Ward (19)

Name of Owner **Union Tr. Co.**

Register Number **27626-68777** Date **10/2/86**

Folio Number **2092** Lot Number **12**

Size of Tap **-1-** Size of Curb Cock **-1-**

Distance, Main to Street Line **22** Main to Curb Line **-4-**

Side of Street **West** Length of Lead Service **14**

Plumber **Smith & Oberst** Inspector **Weber**

This Service Supplies

Location of Curb Cock **93.0 N. of N. line of Flint St.**

ABANDONED AT TAP

DATE **11/13/71 Bergen**
Had from Wrecking Private 28/58

ok picture

S.W. COR. FLINT ST. RUNSERVICE **Exchange St.** (P) (e) Ward (19)

Street Number (941)

Name of Owner **Run**

Register Number _____ Date _____

Folio Number _____ Lot Number **154 N.pt. (F).**

Size of Tap **5/8** Size of Curb Cock **3/4**

Distance, Main to Street Line **22** Main to Curb Line **-4-**

Side of Street **West** Length of Lead Service **-5-**

Plumber **Potter** Inspector **Hof**

This Service Supplies

Location of Curb Cock **30.0 S. of S. line of Flint St.**

Another Run Service for this lot on Flint St.

Street Number (971) **Exchange St.** (D) Ward (19)

Name of Owner **L. Grombone**

Register Number **38064-53176** Date **4/21/90**

Folio Number **2094** Lot Number **G**

Size of Tap **-1-** Size of Curb Cock **-1-**

Distance, Main to Street Line **22** Main to Curb Line **-4-**

Side of Street **West** Length of Lead Service **11**

Plumber **Fox** Inspector **Weber**

This Service Supplies

Location of Curb Cock **71.6 S. of S. line of Flint St.**

11/30/71 Contractor Miss Main + LONG CC
service backfilled Frederica

L. Piana (ok picture) **95/45**

Street Number
()

~~1937~~

Exchange St.

(R)

Ward
(19)

Name of Owner _____ Run

Register Number _____ Date _____

Folio Number _____ Lot Number 156 or H.

Size of Tap 5/8 Size of Curb Cock 3/4

Distance, Main to Street Line 22 Main to Curb Line -4-

Side of Street West Length of Lead Service -5-

Plumber Potter Inspector Hof

This Service Supplies _____

Location of Curb Cock 109.6 S. of S. line of Flint St.

Street Number _____

(981)

Exchange St.

89
Ward
(19)

Name of Owner C. Hass

Register Number 22593-63277 Date 7/17/84

Folio Number 2095 Lot Number 156 (H)

Size of Tap -1/2- Size of Curb Cock -1/2-

Distance, Main to Street Line 22 Main to Curb Line -4-

Side of Street West Length of Lead Service 10

Plumber Rice Inspector Weber

This Service Supplies _____

Location of Curb Cock 101.0 N. of 1st hyd. S. of Flint St.

82/17

Exchange St. ⁶⁷
(48^d)

Street Number (840)

Name of Owner **A. Morlante**

Register Number **29003-45252-68728** Date **7/26/87**

Folio Number **2129** Lot Number **30**

Size of Tap **-1/2-** Size of Curb Cock **-1/2-**

Distance, Main to Street Line **38** Main to Curb Line

Side of Street **East** Length of Lead Service **24**

Plumber **Walsh** Inspector **Lidster**

This Service Supplies

Location of Curb Cock **4.6 (Tap 1.6) S. of N. line of Violetta St.**

42/87 *found*

Exchange St. ⁶⁸
(19)

S.E. COR. VIOLETTA ST.
Street Number (846)

Name of Owner **W. Kenealy**

Register Number **38419-53408** Date **7/10/11**

Folio Number **2130** Lot Number **29**

Size of Tap **-1/2-** Size of Curb Cock **-1/2-**

Distance, Main to Street Line **26** Main to Curb Line

Side of Street ~~South~~ **East** Length of Lead Service ~~19~~ **19**

Plumber **Page** Inspector **Donlon**

This Service Supplies

Location of Curb Cock **38.0 E. of E. line of Exchange St.**

Tap, service, & duplicate card on Violetta St.

Exchange St. ⁶⁹
(19)

Street Number (852)

Name of Owner ~~G. Crump~~ **Jessie Crump & Elliott S.**

Register Number **24052-65440** Date **5/22/85**

Folio Number **2131** Lot Number **28**

Size of Tap **-1/2-** Size of Curb Cock **-1/2-**

Distance, Main to Street Line **38** Main to Curb Line **20**

Side of Street **East** Length of Lead Service **30**

Plumber **Rodenbeck** Inspector **Weber**

This Service Supplies

Location of Curb Cock **60.0 S. of S. line of Violetta St.
10.0 Box to line.**

1 or 8/24 Over--

Exchange St. ⁷⁰
(19)

Street Number (858)

Name of Owner **E. Kenealy**

Register Number **24789-65708** Date **12/3/85**

Folio Number **2132** Lot Number **27**

Size of Tap **-1/2-** Size of Curb Cock **-1/2-**

Distance, Main to Street Line **38** Main to Curb Line **20**

Side of Street **East** Length of Lead Service **29.6**

Plumber **Rodenbeck** Inspector **Weber**

This Service Supplies

Location of Curb Cock **75.0 S. of S. line of Violetta St.**

13/86

Exchange St.

Street Number (862) Ward (19)

Name of Owner **J. Lighthouse**

Register Number **28449-46126-69243** Date **6/16/87**

Folio Number **2133** Lot Number **26**

Size of Tap **-1/2-** Size of Curb Cock **-1/2-**

Distance, Main to Street Line **38** Main to Curb Line **20**

Side of Street **East** Length of Lead Service **28**

Plumber **Ride** Inspector **Weber**

This Service Supplies

Location of Curb Cock **109.0 S. of S. line of Violetta St.**

36/66

Exchange St.

Street Number (920) North Atlantic Fisheries Ward (72)

Name of Owner

Register Number Date

Folio Number Lot Number

Size of Tap **1/2"** Size of Curb Cock

Distance, Main to Street Line Main to Curb Line

Side of Street Length of Lead Service

Plumber Inspector

This Service Supplies

Location of Curb Cock **topped off 2" fire Sec.**

CITY OF ROCHESTER BUREAU OF WATER CA. 745

Exchange St.

Street Number (926) Ward (19)

Name of Owner **Vacuum Oil Co. Exchange Flint Corp. 1834**

Register No. Date

Folio Number Lot Number **190**

Size of Tap **6"** Size of Curb Cock **6" Valve**

Distance Main to Street Line Main to Curb Line

Side of Street **East** Length of Lead Service

Plumber Inspector **R.N.H.**

This Service Supplies

Location of Curb Cock **D.6.R. 10.4 W. of E.L. Exchange St.**
161.0 S. of S.L. Violetta St. (E)

3/4" SERVICE OFF THIS LINE, SEE NEXT CARD,

Exchange St. S

N. E. COR. FLINT ST. MAY BE REMOVED. 73 Ward (19)

Street Number (926)

Name of Owner **Vacuum Oil Exchange Flint Corp.**

Register Number **19090** Date

Folio Number Lot Number **208**

Size of Tap **-1/2-** Size of Curb Cock **-1/2-**

Distance, Main to Street Line Main to Curb Line

Side of Street **East** Length of Lead Service

Plumber Inspector

This Service Supplies **Barn, No. side of Flint St.**

Location of Curb Cock **Exit 67.0 E. of E. line of Exchange St.**
9.6 Box to line.

Tap & duplicate card on Flint St.

Ward
(19)

(926)

Name of Owner ~~Sears-Roebuck Co.~~ Exchange Flint Corp.

Register Number 102676 Date Aug. 5. 1941.

Folio Number Lot Number 190-199 E200-201

Size of Tap 1" Size of Curb Cock

Distance, Main to Street Line Main to Curb Line

Side of Street East Length of Lead Service

Plumber W.A. McCormick Inspector

This Service Supplies Sears-Roebuck Co. WAREHOUSE

Location of Curb Cock 1" Dom Service off of 6" Fire Service
Inside of Building on Companys Property

W. D. S.

75
Ward
(19)

VACUUM OIL PROP.
Exchange St. (X)

(926)

Name of Owner ~~Vacuum Oil~~ Exchange Flint Corp.

Register Number 46135 Date 5/23/18

Folio Number 2138 Lot Number 202

Size of Tap 1 1/2" Size of Curb Cock 1 1/2"

Distance, Main to Street Line 38 Main to Curb Line 3 ft. & 20 ft.

Side of Street East Length of Lead Service lead-lined pipe.

Plumber O'Donnell Inspector Bedhom

This Service Supplies

Location of Curb Cock 160.0 S. of S. line of Fenwick St. TAP

ABANDONED AT DATE

1/2" tap & service removed.

W. D. S.

77
Ward
(19)

MAY BE REMOVED VACUUM OIL PROP.
Exchange St.

(926)

Name of Owner ~~Vacuum Oil~~ Exchange Flint Corp. old

Register Number 27607-46837 Date 9/23/86

Folio Number Lot Number 196

Size of Tap - 1/2 - Size of Curb Cock - 1/2 -

Distance, Main to Street Line 38 Main to Curb Line

Side of Street East Length of Lead Service 30

Plumber Rice Inspector Weber

This Service Supplies

Location of Curb Cock 85.6 N. of N. line of Fenwick St.

28/2

W. D. S.

78
Ward
(19)

VACUUM OIL CO. PROP.
Exchange St.

(926)

Name of Owner ~~Vacuum Oil~~ Exchange Flint Corp.

Register Number 80974 Date 12/7/11

Folio Number 2147 Lot Number 192

Size of Tap 3/4 Size of Curb Cock 3/4

Distance, Main to Street Line Main to Curb Line

Side of Street East Length of Lead Service -3-

Plumber Dodds Inspector

This Service Supplies

Location of Curb Cock 23.0 S. of N. line of lot. # 192
36.0 E. of E. line of Exchange St.

Tapped in 6" line.
(SEE DIAGRAM OVER)

W. D. S.

Street Number (924) 1926 L. L. L. J. L. Ward (19)

Name of Owner Exchange Flint Corp. Run service Picked-up

Register Number 5552 Date March 19, 1956

Folio Number Lot Number 202-204

Size of Tap 5/8" Size of Curb Cock 5/8"

Distance, Main to Street Line 38 Main to Curb Line

Side of Street East Length of Lead Service 26

Plumber R/W/M/ Inspector Chrisley

This Service Supplies Locker, wash & bath building.

Location of Curb Cock 85' S. of the S. Line of Fenwick St.

VACUUM OIL PROP. 81 Ward (19)

Street Number (926) Exchange St.

Name of Owner Vacuum Oil Exchange Flint Corp.

Register Number 45173 Date 5/18/87

Folio Number Lot Number 198

Size of Tap -1/2- Size of Curb Cock -1/2-

Distance, Main to Street Line 38 Main to Curb Line

Side of Street East Length of Lead Service 26

Plumber Sloan Inspector Weber

This Service Supplies

Location of Curb Cock 1.0 N. of N. line of Fenwick St.
12.0 Box to line.

36/96

Dom. Water Service Exchange St. 82 Ward (19)

Street Number (926) Exchange Flint Corp.

Name of Owner Vacuum Oil Exchange Flint Corp. 183 '70

Register No 102676 Date June 24, 1941. Old Service Picked Up

Folio Number Lot Number 198

Size of Tap 6" Size of Curb Cock 6" Valve

Distance Main to Street Line Main to Curb Line

Side of Street East Length of Lead Service

Plumber Wright & Alexander Inspector R.W.M.

This Service Supplies 6" Fire Service, Sears-Roebuck Warehouse

Location of Curb Cock D.6.R. 5.4 E. of W.O. Exchange St.
23.0 N. of N.O. Fenwick St.

1" Dom. Water Service off of 6" Fire Service Inside of Bldg

Street Number () Ward ()

Name of Owner

Register Number Date

Folio Number Lot Number

Size of Tap Size of Curb Cock

Distance, Main to Street Line Main to Curb Line

Side of Street Length of Lead Service

Plumber Inspector

This Service Supplies

Location of Curb Cock

Street Number (932) Exchange St. Ward (19)

Name of Owner Kalko Paper Co

Register Number 3050 Date 6/3/60

Folio Number Lot Number

Size of Tap 6 x 6 Size of Curb Cock 6" Valve opens right

Distance, Main to Street Line Main to Curb Line

Side of Street East Length of Lead Service

Plumber Union Plbg. Inspector C. Russo & Crew

This Service Supplies 6" Fire Service

Location of Curb Cock 7.1 E. of W.C. Exchange St. 45.7 S. of S.L. Fenwick St.

Street Number (936) Exchange St. Ward (83)

Name of Owner

Register Number Date

Folio Number Lot Number

Size of Tap Size of Curb Cock

Distance, Main to Street Line Main to Curb Line

Side of Street Length of Lead Service

Plumber Inspector

This Service Supplies

Location of Curb Cock

CITY OF ROCHESTER BUREAU OF WATER AR 745

Street Number (944) Exchange Street Ward (86)

Name of Owner

Register Number Date

Folio Number Lot Number

Size of Tap Size of Curb Cock

Distance, Main to Street Line Main to Curb Line

Side of Street Length of Lead Service

Plumber Inspector

This Service Supplies

Location of Curb Cock

CITY OF ROCHESTER BUREAU OF WATER CR. 745

Street Number (944) EXCHANGE ST. Ward (87)

Name of Owner

Register Number Date

Folio Number Lot Number

Size of Tap 4" Size of Curb Cock 4"

Distance, Main to Street Line Main to Curb Line

Side of Street Length of Lead Service

Plumber Inspector

This Service Supplies

Location of Curb Cock 149' E OF EL OF EXCHANGE

CITY OF ROCHESTER BUREAU OF WATER CR. 745

Deed History

SBL 121.77-01-07

<u>Grantee</u>	<u>Lot</u>	<u>Date</u>	<u>Grantor</u>
Vacuum Oil	206-209	10/8/1886	J. Kavanaugh
"	pt 200, 201	12/8/1887	Wm Rice
"	202-205	10/4/1866	N. Everest
"	pt198-201	12/6/1877	J. Rice
"	198-209	10/4/1866	J. Kavanaugh
"	199-201	4/6/1875	H. Lampert
"	200-201	12/10/1877	W. Rice
"	202-205	10/4/1866	H. Everest
"	207-209	1/24/1874	J. Kavanaugh
"	206-209	10/8/1886	J. Kavanaugh
Vacuum Oil Inc	202-205	10/15/1931	Vacuum Oil
"	206-209	10/15/1931	"
Rochstr Distilling	199-209	12/31/1935	Socony-Vacuum
Xchg Flint Co.	200-208	8/19/1954	Rchstr Distill
S. Kolko	200-209	12/27/1975	Xchg Flint Co

SBL 121.77-01-08

Genesee Develop Corporation	199, 201, 203, 205, 207, 209	12/27/1957	Exchange Flint Corporation
S. Kolko	"	1/30/1975	Genesee Development

SBL 121.77-01-09

Rchstr Distilling	pt 243	12/31/1935	SOCONY-Vacuum
City of Rochester	"	1/3/1949	Rchstr Distilling
Exchange Flint Co.	"	10/13/1954	City of Rochester
S. Kolko	"	1/10/1975	Exchange Flint Co

Deed History, Vacuum Oil Holdings

SBL 121.77-01-10

<u>Grantee</u>	<u>Lot</u>	<u>Date</u>	<u>Grantor</u>
E. Wolcott		12/14/1846	J.Wadsworth
H.Everest	243-253	12/21/1877	G.Smith et al
Vacuum Oil	243-253,215,219	1/24/1878	H.Everest
T.Bart	SWpt TL12	3/4/1853	S.Hamilton
W.Crowell	pt 242	6/10/1889	J.Bart
Vacuum Oil	243-253,215,219	1/24/1878	H.Everest
Socony-Vacuum	"	10/15/1931	Vacuum
Rchstr Scrap	Wpt 244-253,		
Baling Co	pt TL36	2/18/1941	Socony-Vacuum
H.Schwartz	"	2/20/1941	Rchstr Scrap
Clancy Carting	"	11/1/1943	H.Schwartz
Clancy Estate	pt 244-249	11/1/1943	Clancy Carting
GM Clancy Jr	244-249, pt TL36	12/4/1973	J.Ark, exec Clancy Estate
Socony-Vacuum		3/7/1918	M. Sanborn
"		3/3/1919	People NY State
Rchstr Scrap	pt243	2/18/1941	Socony-Vacuum
H.Schwartz	"	2/20/1941	Rchstr Scrap
Clancy Carting	"	11/1/1943	H.Schwartz
GM Clancy	"	11/1/1943	Clancy Carting
GM Clancy Jr	"	12/4/1973	J.Ark, exec Clancy Estate
R. Kneppar	"	1/23/1980	GM Clancy Jr
"	pt 244-249, pt TL36	1/23/1980	"
R.Kneppar	"	6/19/1980	S.Kneppar
One Flint St. Association	"	12/27/1984	R.Kneppar

Deed History, Vacuum Oil Holdings

SBL 121.77-1-11

<u>Grantee</u>	<u>Lot</u>	<u>Date</u>	<u>Grantor</u>
R.Riddle	214,216	3/18/1859	H. Loomis
M. Tumility	pt 214,216	9/11/1888	R.Riddle
J. Tumility	216-S	10/11/1887	R. Riddle
Vacuum Oil	pt 214,216	11/3/1919	J.Ryan
"	pt 214,216	11/5/1919	W Kenfield
"	pt 214,216	11/6/1919	M. Tumility
"	223-225	9/30/1889	B. O'Brien
"	219-221	6/1/1887	E. Gallagher
"	215,217	6/13/1921	N. Everest
"	227-229	10/17/1889	C. Healey
"	230-233	11/13/1913	J. Reagan
"	17,18,20,41,42	5/7/1914	Colbert
Socony-Vacuum	230-233	10/15/1931	Vacuum
"	214,216	"	"
"	17-20,41,42	"	"
"	215,217	"	"
"	227,229	"	"
"	219,221	"	"
"	223,225	"	"
"	214-217,219-221,		
"	223-225,227-228,231-233		
"	17-20,41,42	1/24/1878	H.Everest
Rchstr Scrap	215-233(Odd)		
Baling Corp	17-20,41,42	5/16/1940	Socony-Vacuum
Hyman Lazerson	"	4/26/1956	Rchstr Scrap
H.Lazerson&son	"	5/17/1956	H.Lazerson
Central Trust	"	8/8/1960	H.Lazerson&son
Sol Atkin	"	3/30/1961	Central Trust

Deed History, Vacuum Oil Holdings

SBL 121.77-01-54

<u>Grantee</u>	<u>Lot</u>	<u>Date</u>	<u>Grantor</u>
Vacuum Oil	215,217	11/24/1875	D.Riddle
"	219,221	6/1/1887	E.Gallagher
C.Lucas	214-216,W(215,217)	12/19/1941	Rchstr Scrap
Max Lowenthal	216,pt(214,215,217)	3/13/1958	C. Lucas
950 Exchange Inc	"	9/14/1959	M.Lowenthal&son
Ontario Mach Co	"	7/31/1964	950 Exchange Inc
XL Tool & Mach Co	"	7/21/1972	Ontario Mach Co
G.Schott Jr	"	7/26/1972	XL Tool Mach Co
950 Exchange Inc	pt 218	3/23/1983	G.Schott Jr
City of Rochester	"	3/23/1983	950 Exchange Inc
G.Schott	"	3/23/1983	City of Rochester

SBL 121.54-03-53.18

<u>Grantee</u>	<u>Lot</u>	<u>Date</u>	<u>Grantor</u>
Vacuum Oil	pt 88	12/27/1879	H.Everest
"	pt 97	7/24/1879	H.Everest
Howe & Rogers	pt 88, 97	10/10/1907	M.Sheen
C. Gans	"	5/4/1939	Howe & Rogers
L. Gans	"	6/1/1945	C. Gans
E. Endres	"	12/12/1945	L. Gans
Endel Realty	pt 87,88,97	12/26/1950	E. Endres
E. Bianchi	"	7/19/1960	Endel Realty
Rchstr Urban Renewal	"	2/3/1972	E. Bianchi

This area is now a part of the right of way line on Exchange Street.

Deed History, Vacuum Oil Holdings

SBL 121.69-3-37.2

<u>Grantee</u>	<u>Lot</u>	<u>Date</u>	<u>Grantor</u>
C Seymour	190-193	12/1/1852	M. Ure
JC Lighthouse	194-196	11/22/1880	H. Lampert
Vacuum Oil	198-201	12/6/1877	J. Rice
Vacuum Oil	199, 201	4/6/1875	H. Lampert
JC Lighthouse	194-197	11/22/1880	H. Lampert
Vacuum Oil	190-193	4/18/1906	Seymour
Vacuum Oil	194-197	10/31/1899	JC Lighthouse
Vacuum Oil, Inc	190-201	10/15/ 1931	Vacuum Oil
Rchstr Distill	190-199	12/31/1935	Vacuum
Abstract Title and Mortgage	190-199, pt 200, 201	11/19/1940	Rchstr Dist
Sears Roebuck	"	4/24/1941	Abstract
Mutual Life Ins	"	12/12/1946	Sears
Bankers Trust	"	8/15/1955	Mutual Life
Sears	"	10/11/1977	Bankers Trust
703 Atlantic Ave Inc	"	3/21/1978	Sears
D. Hehir	"	9/25/1980	703 Atlantic
703 Atlantic Ave	"	9/26/1980	D. Hehir
Zorba's Palace	"	12/23/1985	703 Atlantic

SBL121.69-04-44

Vacuum Oil	145.146,pt(143,144)	6/8/1918	H. Clapp
Socony-Vacuum	"	10/15/1931	Vacuum
A. Callahan	"	1/13/1948	Socony-Vacuum
925 Exchange Inc	"	2/10/1948	A. Callahan
Woodhill Products	"	3/1/1968	925 Exchange
Nationwide Tool & Die	"	9/4/1970	Woodhill Prod
R. Nuccitelli	"	12/15/1970	Nationwide Tool
Canfield & Tack	"	1/20/1989	R. Nuccitelli

Deed History, Vacuum Oil Holdings

SBL 121.69-04-58

<u>Grantee</u>	<u>Lot</u>	<u>Date</u>	<u>Grantor</u>
M. Kavanaugh	143-146	3/21/1864	A. Miller
Vacuum Oil		1/24/1878	H. Everest
Socony-Vacuum	145, pt 143	10/15/1931	Vacuum
A. Callahan	"	1/13/1948	Socony-Vacuum
925 Exchange	"	2/10/1948	A. Callahan
V. Sullivan	"	4/5/1967	925 Exchange
City of Rochester	"	8/28/1972	S. Virley
V. Sullivan Jr	"	8/22/1973	City of Rochester
Cannon Air & Heating	"	9/17/1973	V. Sullivan Jr
R. Nucitelli	"	5/26/1981	Cannon Air
Canfield & Tack	"	1/12/1989	R. Nucitelli

Deed History, Vacuum Oil Holdings

SBL 136.21-01-03

<u>Grantee</u>	<u>Lot</u>	<u>Date</u>	<u>Grantor</u>
Vacuum Oil		1/24/1878	H.Everest
Socony-Vacuum	"	10/15/1931	Vacuum
Rochester Scrap	244-253,pt TL36	2/18/1941	Socony
H.Schwartz	"	2/20/1941	Rochester Scrap
Clancy Carting	"	11/1/1943	H.Schwartz
G.M. Clancy	"	11/1/1943	Clancy Carting
Frank Goodwin	"	11/3/1961	J.Ark, exec Clancy estate
Univ of Rochester	"	12/15/1961	Frank Goodwin
Frank Goodwin	249-253	11/3/1961	J.Ark, exec Clancy estate
Univ of Rochester	"	12/15/1961	Frank Goodwin
City of Rochester	"	9/15/1970	U of Rochester

APPENDIX C



Permit History, Vacuum Oil Holdings
(from Fire Dept Records)

SBL121.69-3-37.2

Permit Number	Date	Description
920 Exchange Street		
198600	5/30/1979	remove 2,000 gal tank, install 3,000 gal tank
862970	8/28/1986	fill 2 fuel tanks with k-crete
	9/26/1985	remove 100lb propane tank

SBL121.69-4-58

854 S. Plymouth		
	8/25/1978	underground gas tanks filled with sand

SBL121.77-01-07

936 Exchange Street

20756	1/31/1945	storage 90,000 gal alcohol
37050	11/14/1960	1-2,000 gal tank
851632	7/24/1985	remove 1-2,000 gal tank
12002	4/30/1990	storage combstble, corrosive lqd

950 Exchange Street

09284	9/14/1989	cmbstbl lqd, compressed gas strge
-------	-----------	-----------------------------------

SBL121.77-01-11

15 Flint Street

22859	4/22/1946	install 1-1,000 gal tank
00665	5/20/1986	Auto wrkr, JY, waste

Permit History, Vacuum Oil Holdings
(from Fire Dept Records)

SBL 121.77-01-08

Permit Number	Date	Description
22 Flint Street		
214301		maintain 1,000 gallon tank, pump
37044	9/13/1960	1-1,000 gal tank
	2/14/1989	combustible material storage

BSPMTOY BIS - PERMIT FOR PARCEL DATE: 07/17/90
MORE PERMITS ARE AVAILABLE FOR PARCEL - PRESS PF 8

ENTRY ADDRESS: 0926 EXCHANGE ST PERMIT NO.: _____
SBL NO.: 121 . 770 - 0001 - 007 . 000 / 0000 EST COST AUTHZ USE
PERMIT# SFX DATE US CENSUS 0926 EXCHANGE ST
037444 17/03/20 100000
ERECT A REINFORCED CONCRETE MFG BLDG

039435 18/03/13 9000
ERECT 3RD STY ON BRICK OFFICE

040378 18/09/07 75000
REINFORCED CONCRETE STORAGE BLDG

078472 25/12/31 6000
NEW STEEL TRUSS ROOF ON WAREHOUSE

PF14-PROP SUMM PF15-ADDR LIST PF16-SBL# LIST
PF18-PMT DETL

BSPMTOY
MORE PERMITS ARE AVAILABLE FOR PARCEL - PRESS PF 8

DATE: 07/17/90 •

ENTRY ADDRESS: 0926 EXCHANGE ST PERMIT NO. : _____
SBL NO.: 121 . 770 - 0001 - 007 . 000 / 0000 EST COST AUTHZ USE
PERMIT# SFX DATE US CENSUS 0926 EXCHANGE ST
083978 27/01/12 CHANGE DOOR IN BRICK BLDG 300

103239 32/12/13 DEMO

103262 32/12/31 DEMO

103434 33/03/21 DEMO

PF14-PROP SUMM PF15-ADDR LIST PF16-SBL# LIST
PF18-PMT DETL

ENTRY ADDRESS: 0926 EXCHANGE ST PERMIT NO. : _____
SBL NO.: 121 . 770 - 0001 - 007 : 000 / 0000 EST COST AUTHZ USE
PERMIT# SFX DATE US CENSUS 0926 COST EXCHANGE ST
0926 270

104534 33/09/30 DEMO

104664 33/10/31 DEMO

106394 34/12/31 DEMO

PF14-PROP SUMM PF15-ADDR LIST PF16-SBL# LIST
PF18-PMT DETL

ENTRY ADDRESS: 0926 EXCHANGE ST PERMIT NO.: _____
SBL NO.: 121 . 770 - 0001 - 007 . 000 / 0000 EST COST AUTHZ USE
PERMIT# SFX DATE US CENSUS 0926 EXCHANGE ST

111816 37/05/14 DEMO

112203 37/06/28 DEMO

112350 37/07/15 DEMO

127175 43/04/02 996
INSTAL STOKER IN CONCRETE STORAGE BLDG

PF14-PROP SUMM PF15-ADDR LIST PF16-SBL# LIST
PF18-PMT DETL

BSPMTOY
MORE PERMITS ARE AVAILABLE FOR PARCEL - PRESS PF 8

DATE: 07/17/90 *

BIS - PERMIT FOR PARCEL

ENTRY ADDRESS: 0926 EXCHANGE ST PERMIT NO.: _____
SBL NO.: 121 . 770 - 0001 - 007 . 000 / 0000 EST COST AUTHZ USE
PERMIT# SFX DATE US CENSUS 0926 EXCHANGE ST
128021 43/09/24 4890
CON BLK ADD TO STORAGE BLDG

128216 43/12/01 RENEW ROOFING ON BR STEEL BLDG 2500

174256 60/04/18 MASONRY ADD TO TRUCK STORAGE BLDG 0932 EXCHANGE ST
11800

128345 44/02/04 ALTERATIONS TO BRICK DISTILLERY 0936 EXCHANGE ST
13900

PF14-PROP SUMM PF15-ADDR LIST PF16-SBL# LIST
PF18-PMT DETL

ENTRY ADDRESS: 0926 EXCHANGE ST PERMIT NO. : _____
SBL NO. : 121 . 770 - 0001 - 007 . 000 / 0000 EST COST AUTHZ USE
PERMIT# SFX DATE US CENSUS 0936 EXCHANGE ST
129350 44/10/13 RAISE ROOF ON PART OF STONE DISTILLERY 3500

163432D 55/11/09 DEMO

163443 55/11/10 ALTER INTERIOR OF BR OFFICE BLDG 1800

173519 59/11/10 ALTER MASONRY STORAGE BLDG 4500

PF14-PROP SUMM PF15-ADDR LIST PF16-SBL# LIST
PF18-PMT DETL

BSPMTOY BIS - PERMIT FOR PARCEL DATE: 07/17/90 *
MORE PERMITS ARE AVAILABLE FOR PARCEL - PRESS PF 8

ENTRY ADDRESS: 0926 EXCHANGE ST PERMIT NO.: _____
SBL NO.: 121 . 770 - 0001 - 007 . 000 / 0000 EST COST AUTHZ USE
PERMIT# SFX DATE US CENSUS 0936 EXCHANGE ST
174710 60/06/15 6000
ALTER INTERIOR OF MASONRY WAREHOUSE

175325 60/09/21 750
INSTAL 1 2000 GAL GAS TANK 1 PUMP

189652 66/08/30 6900
ERECT 1 STY CONC BLOCK ADDITION PASSAGEWAY

314945 78/06/12 900
REMOVE ONE 1,000 GAL UNDERGROUND GAS TANK

PF14-PROP SUMM PF15-ADDR LIST PF16-SBL# LIST
PF18-PMT DETL

ENTRY ADDRESS: 0022 FLINT ST PERMIT NO.: _____
SBL NO.: 121 . 770 - 0001 - 008 . 000 / 0000 EST COST AUTHZ USE
PERMIT# SFX DATE US CENSUS 0022 FLINT ST
163369 55/10/28 CEM BLK LOADDNG DOCK ON WAREHOUSE 10800

169236 58/03/03 MASONRY ADD TO FACTORY BLDG 85000

169286A 58/03/11 DEMO

169710 58/05/01 ERECT OVERHEAD DOOR IN FACTORY BLDG 1200

PF14-PROP SUMM PF15-ADDR LIST PF16-SBL# LIST
PF18-PMT DETL



BSPMTOY
END OF DATA

BIS - PERMIT FOR PARCEL

DATE: 07/17/90 *

ENTRY ADDRESS: 0926 EXCHANGE ST PERMIT NO.: _____
SBL NO.: 121 . 770 - 0001 - 007 . 000 / 0000 EST COST AUTHZ USE
PERMIT# SFX DATE US CENSUS EST COST EXCHANGE ST

325848 80/11/26 DEMOLISH 2 BAY ATTACHED MASONRY GARAGE ONLY (REAR)

851632 85/05/14 700
REMOVE ONE 2000 GALLON GAS TANK. 1 PUMP AND CONCRETE
ISLAND

PF14-PROP SUMM PF15-ADDR LIST PF16-SBL# LIST
PF18-PMT DETL



BSPMTOY
END OF DATA

BIS - PERMIT FOR PARCEL

DATE: 07/17/90 *

ENTRY ADDRESS: 0022	FLINT	ST	PERMIT NO.:	_____
SBL NO.: 121	770 - 0001 - 008	000 / 0000		
PERMIT# SFX	DATE	US CENSUS	EST COST	AUTHZ USE
			0022	FLINT
171152	58/10/24		275	ST

ALUM LETTERS ON BLDG

214301	74/08/07	MAINTAIN GAS TANK	1	100	PUMP
--------	----------	-------------------	---	-----	------

316017	78/08/08	PLUMB - INTALL 1ST FLR SINK AND STAND PIPE			
--------	----------	--	--	--	--

PF14-PROP SUMM PF15-ADDR LIST PF16-SBL# LIST
 PF18-PMT DETL

BSPMTOY
END OF DATA

BIS - PERMIT FOR PARCEL

DATE: 07/17/90 *

ENTRY ADDRESS: 0000 EXCHANGE ST PERMIT NO. : _____
SBL NO. : 121 . 770 - 0001 - 010 . 000 / 0000
PERMIT# SFX DATE US CENSUS EST COST AUTHZ USE
0000 0000 EXCHANGE ST
863639 86/10/30 PLUMB - MISC REPAIRS

872110 87/03/03 437 10000 000
INSTALL METAL STUDS AND DRYWALL 2ND FLOOR SUBDIVISION OF SPACES - PHASE I-VOID
PERMIT PER LETTER DATED 12/5/88

PF14-PROP SUMM PF15-ADDR LIST PF16-SBL# LIST
PF18-PMT DETL



BSPMTQY
 END OF DATA
 BIS - PERMIT FOR PARCEL
 DATE: 07/17/90 *

ENTRY ADDRESS: 0015 FLINT ST PERMIT NO.: _____
 SBL NO.: 121 . 770 - 0001 - 011 . 000 / 0000
 PERMIT# SFX DATE US CENSUS EST COST AUTHZ USE
 0015 FLINT ST
 151552 51/10/26 MOVE ALL STEEL STORAGE BLDG 150

188367 66/03/14 MAINTAIN JUNK YARD AS AT PRESENT 100

194175 69/01/24 ERECT WIRE MESH FENCE 2500
 SOLID STEEL SHEETING

PF14-PROP SUMM PF15-ADDR LIST PF16-SBL# LIST
 PF18-PMT DETL

BSPMTOY BIS - PERMIT FOR PARCEL DATE: 07/17/90 *
MORE PERMITS ARE AVAILABLE FOR PARCEL - PRESS PF 8

ENTRY ADDRESS: 0950 EXCHANGE ST PERMIT NO. : _____
SBL NO.: 121 . 770 - 0001 - 054 . 000 / 0000 EST COST AUTHZ USE
PERMIT# SFX DATE US CENSUS 0950 EXCHANGE ST

129428 44/06/29 ALTER ADD TO FACTORY BLDG 4000
129428 44/11/03 FRAME STORAGE BLDG 600

190588 67/03/07 ERECT RAMP ONMASONRY BLDG 2000

225954 74/08/15 400 F

PF14-PROP SUMM PF15-ADDR LIST PF16-SBL# LIST
PF18-PMT DETL

ENTRY ADDRESS: 0950 EXCHANGE ST PERMIT NO.: _____
SBL NO.: 121 . 770 - 0001 - 054 . 000 / 0000
PERMIT# SFX DATE: US CENSUS EST COST AUTHZ USE

823219 82/09/15 180000 0950 EXCHANGE ST
CONSTRUCT CONCRETE BLOCK ADDITION TO EXISTING STRUCTURE

823297 82/09/22 INSTALL PARKING LOT

823467 82/10/07 PLUMB - INSTALL 8 FIXTURES AND MISC REPAIRS

850516 85/02/20 PLUMB - INSTALL 6 FIXTURES; CONNECT EXISTING DRAIN

PF14-PROP SUMM PF15-ADDR LIST PF16-SBL# LIST
PF18-PMT DETL

BSPMTOV BIS - PERMIT FOR PARCEL DATE: 07/17/90 *
MORE PERMITS ARE AVAILABLE FOR PARCEL - PRESS PF 8

ENTRY ADDRESS: 0924 EXCHANGE ST PERMIT NO. : _____
SBL NO. : 121 . 690 - 0004 - 044 . 000 / 0000 EST COST AUTHZ USE
PERMIT# SFX DATE US CENSUS 0924 EXCHANGE ST
198377 70/12/15 ERECT INTERIOR PARTITIONS IN MASONRY BLDG 300

198600 71/01/12 INSTALL 1 1000 GAL GAS TANK 600

225952 74/09/01 4 100 F

161281 55/03/15 0925 EXCHANGE ST
41500
CEM BLK TOOL P DIE FACTORY

PF14-PROP SUMM PF15-ADDR LIST PF16-SBL# LIST
PF18-PMT DETL

BSPMTOY BIS - PERMIT FOR PARCEL DATE: 07/17/90 *
MORE PERMITS ARE AVAILABLE FOR PARCEL - PRESS PF 8

ENTRY ADDRESS: 0924 EXCHANGE ST PERMIT NO.: _____
SBL NO.: 121 . 690 - 0004 - 044 . 000 / 0000 EST COST AUTHZ USE
PERMIT# SFX DATE US CENSUS 0925 EXCHANGE ST
210045 73/07/18 12000
ERECT STEEL 1 STY WAREHOUSE

225953 74/01/10 1200 P

307352 76/07/27 12000
ERECT ADDITION AND REFACE BUILDING

310148 77/04/22 10000
INSTALL PARKING LOT

PF14-PROP SUMM PF15-ADDR LIST PF16-SBL# LIST
PF18-PMT DETL

BSPMTOY BIS - PERMIT FOR PARCEL DATE: 07/17/90 *
MORE PERMITS ARE AVAILABLE FOR PARCEL - PRESS PF 8

ENTRY ADDRESS: 0924 EXCHANGE ST PERMIT NO. : _____
SBL NO. : 121 . 690 - 0004 - 044 . 000 / 0000 EST COST AUTHZ USE
PERMIT# SFX DATE US CENSUS 0925 EXCHANGE ST
310149 77/04/22 ERRECT 1 STV MASONRY ADDITION 80000

310843 77/06/20 PLUMBING

311733 77/09/06 1648
INSTALL 6' X 300' CHAIN LINK FENCE WITH 1' BARB WIRE TOP

312202 77/10/17 PLUMBING

PF14-PROP SUMM PF15-ADDR LIST PF16-SBL# LIST
PF18-PMT DETL

BIS - PERMIT FOR PARCEL DATE: 07/17/90 *
MORE PERMITS ARE AVAILABLE FOR PARCEL - PRESS PF 8

ENTRY ADDRESS: 0924 EXCHANGE ST PERMIT NO.: _____
SBL NO.: 121 . 690 - 0004 - 044 . 000 / 0000 EST COST AUTHZ USE
PERMIT# SFX DATE US CENSUS 0925 EXCHANGE ST
312610 77/11/16 ALTER INTERIOR OF EXISTING BLDG 1800

327611 81/06/16 400000
CONSTRUCT 1 STY BLOCK ADDITION

327945 81/07/09
PLUMB - INSTALL 11 FIXTURES AND THREE 4" ROOF DRAINS

328884 81/09/28
PLUMB - INSTALL 8" DUCTILE IRON FIRE MAIN

PF14-PROP SUMM PF15-ADDR LIST PF16-SBL# LIST
PF18-PMT DETL

BSPMTOY BIS - PERMIT FOR PARCEL DATE: 07/17/90 *
MORE PERMITS ARE AVAILABLE FOR PARCEL - PRESS PF 8

ENTRY ADDRESS: 0924 EXCHANGE ST PERMIT NO.: _____
SBL NO.: 121 690 - 0004 - 044 / 0000 EST COST AUTHZ USE
PERMIT# SFX DATE US CENSUS 0925 EXCHANGE ST
329120 81/10/19 INSTALL SPRINKLER SYSTEM 15000

332840 82/08/16 PLUMB - INSTALL 4" C I AND 1 CATCH BASIN

884007 88/11/28 653
PLUMBING-7 FLOOR DRAINS

890064 89/01/09 437 80000 710
INTERIOR ALTERATIONS TO ESTABLISH PRING SHOP

PF14-PROP SUMM PF15-ADDR LIST PF16-SBL# LIST
PF18-PMT DETL

BSPMTQV BIS - PERMIT FOR PARCEL DATE: 07/17/90 *
MORE PERMITS ARE AVAILABLE FOR PARCEL - PRESS PF 8

ENTRY ADDRESS: 0854 S PLYMOUTH AV PERMIT NO. : _____
SBL NO. : 121 . 690 - 0004 - 058 . 000 / 0000 EST COST AUTHZ USE
PERMIT# SFX DATE US CENSUS 0854 S PLYMOUTH AV

190572 67/03/01 ERECT 1 STY EM BLOCK GARDEN SUPPLY PROVIDE OFFSTREET P
RK STORE 10500

190935 67/05/05 INSTALL 1 1000 GAL AGAS TANK 275

211084 73/10/17 INSTALL 1 550 GAL GAS TANK 600

211581 73/12/04 ERECTADDITION TO MASONRY BLDG FOR STORAGE 20000

PF14-PROP SUMM PF15-ADDR LIST PF16-SBL# LIST
PF18-PMT DETL

BSPMTQV
END OF DATA

BIS - PERMIT FOR PARCEL

DATE: 07/17/90 *

ENTRY ADDRESS: 0854 S PLYMOUTH AV PERMIT NO.: _____
SBL NO.: 121 . 690 - 0004 - 058 . 000 / 0000 EST COST AUTHZ USE
PERMIT# SFX DATE US CENSUS 0854 S PLYMOUTH AV
224638 77/09/19 200 CB

251668 79/06/12 1 200 CB

317619 78/09/26 30000
CONSTRUCT 1 STY MASONRY ADDITION TO EXISTING BLDG TO BE
USED FOR STORAGE

PF14-PROP SUMM PF15-ADDR LIST PF16-SBL# LIST
PF18-PMT DETL



City of Rochester

Department of Environmental Services

Office of the Commissioner

City Hall
30 Church Street
Rochester, New York 14614

September 7, 1990

Mr. John Burger
Mobil Oil Corporation
Environmental Affairs Department
Building AS217
P.O. Box 1031
Princeton, N.J. 08543-1031

Dear Mr. Burger:

I am conducting a Phase 1 Environmental Site Assessment of property once operated by the Vacuum Oil Company in Rochester, N.Y. The property in which I am specifically interested is the former location of the oil works in the area of Exchange Street near Flint and Violetta Streets. Any information you could provide regarding the oil works specifically or the Vacuum Oil Company in general would be greatly appreciated.

Sincerely,

Handwritten signature of Chester A. Wagner

Chester A. Wagner
Assistant

Domestic Return Receipt form with fields for sender, article number, type of service, and date of delivery. Includes handwritten address and date 9/10/90.