

CREARY LAW GROUP P.C.
18 North Main Street
Pittsford, New York 14534

Office (585) 586-8480 and Fax (585) 586-8097

William J. Creary, Jr., Esq.
wjcreary@crearylalaw.com

September 16, 2015

New York State Department of Environmental Conservation
Division of Environmental Remediation, Region 8
ATTN: Andrew Guglielmi, Esq.
625 Broadway, 14th Floor
Albany, New York 12233-1500

RE: Environmental Easement for Buell Automatics ("Site")
Site ID No.: C828114
Town of Gates, Monroe County


Dear Mr. Guglielmi,

Enclosed please find the following, in pursuant of the Certificate of Completion in relation to the above referenced easement:

1. A copy of the executed Environmental Easement, time stamped by the Monroe County Clerk's Office.
2. A certified copy of the municipal notice.

Please contact me should you require further information.

Very truly yours,


William J. Creary, Jr.

WJCJR/wem

Enclosures

MONROE COUNTY CLERK'S OFFICE
ROCHESTER, NY

THIS IS NOT A BILL. THIS IS YOUR RECEIPT

Return To:
BOX 8

LAWTON FAMILY LLC
NYS DEPARTMENT OF ENVIRONMENTAL CONSERVATION

Receipt # 1293097
Index DEEDS
Book 11596 Page 106
No. Pages : 11
Instrument EASEMENT AGREEMENT
Date : 09/01/2015
Time : 03:38:17PM
Control # 201509010796
TT # TT0000001954
Ref 1 #
Employee : RebeccaZ

COUNTY FEE TP584	\$	5.00
COUNTY FEE NUMBER PAGES	\$	50.00
RECORDING FEE	\$	45.00
STATE FEE TRANSFER TAX	\$	0.00

Total \$ 100.00

State of New York

MONROE COUNTY CLERK'S OFFICE

WARNING - THIS SHEET CONSTITUTES THE CLERKS
ENDORSEMENT, REQUIRED BY SECTION 317-a(5) &
SECTION 319 OF THE REAL PROPERTY LAW OF THE
STATE OF NEW YORK. DO NOT DETACH OR REMOVE.

CHERYL DINOLFO
MONROE COUNTY CLERK



PI182-201509010796-11

TRANSFER AMT

TRANSFER AMT \$1.00

English

Customer Service

USPS Mobile

Register / Sign In



USPS Tracking®



Customer Service ›
Have questions? We're here to help.



Get Easy Tracking Updates ›
Sign up for My USPS.

Tracking Number: 70102780000355873426

Expected Delivery Day: Friday, September 11, 2015

Product & Tracking Information

Postal Product:
First-Class Mail®

Features:
Certified Mail™

Return Receipt

Text Updates

See tracking for related item: 9590952106150215640488

Email Updates

September 11, 2015 , 9:32
am

Delivered

ROCHESTER, NY 14624

Your item was delivered at 9:32 am on September 11, 2015 in ROCHESTER, NY 14624.

September 11, 2015 , 5:23
am

Arrived at USPS Facility

ROCHESTER, NY 14606

September 9, 2015 , 10:05
pm

Departed USPS Facility

ROCHESTER, NY 14692

September 9, 2015 , 8:12 pm

Arrived at USPS Facility

ROCHESTER, NY 14692

September 9, 2015 , 6:09 pm

Departed Post Office

PITTSFORD, NY 14534

September 9, 2015 , 3:40 pm

Acceptance

PITTSFORD, NY 14534

SENDER: COMPLETE THIS SECTION

- Complete items 1, 2, and 3. Also complete item 4 if Restricted Delivery is desired.
- Print your name and address on the reverse so that we can return the card to you.
- Attach this card to the back of the mailpiece, or on the front if space permits.

1. Article Addressed to:

Town of Gates
Mr. Joseph Amico
11605 Buffalo Rd.
Rochester, NY 14624

COMPLETE THIS SECTION ON DELIVERY

A. Signature

X

☐ Agent☐ Addressee

B. Received by (Printed Name)

C. Date of Delivery by USPS

D. Is delivery address different from item 1? ☐ Yes ☒ No

If YES, enter delivery address below:

SEP 11 2015

3. Service Type

☒ Certified Mail☐ Express Mail☐ Registered☒ Return Receipt for Merchandise☐ Insured Mail☐ C.O.D.

4. Restricted Delivery? (Extra Fee)

☐ Yes

2. Article Number

7010 2780 0003 5587 3426

(Transfer from service label)

PS Form 3811, February 2004

Domestic Return Receipt

102595-02-M-1540

Incoming Packages

packages from a dashboard
if necessary.



RECEIVED

ENVIRONMENTAL EASEMENT GRANTED PURSUANT TO ARTICLE 71, TITLE 36
OF THE NEW YORK STATE ENVIRONMENTAL CONSERVATION LAW

2015 SEP -1 PM 3: 38
MONROE COUNTY CLERK

THIS INDENTURE made this 24th day of August, 2015, between Owner(s) Lawton Family, LLC, having an office at 381 Buell Road, Rochester, NY 14624, County of Monroe, State of New York (the "Grantor"), and The People of the State of New York (the "Grantee."), acting through their Commissioner of the Department of Environmental Conservation (the "Commissioner", or "NYSDEC" or "Department" as the context requires) with its headquarters located at 625 Broadway, Albany, New York 12233,

WHEREAS, the Legislature of the State of New York has declared that it is in the public interest to encourage the remediation of abandoned and likely contaminated properties ("sites") that threaten the health and vitality of the communities they burden while at the same time ensuring the protection of public health and the environment; and

WHEREAS, the Legislature of the State of New York has declared that it is in the public interest to establish within the Department a statutory environmental remediation program that includes the use of Environmental Easements as an enforceable means of ensuring the performance of operation, maintenance, and/or monitoring requirements and the restriction of future uses of the land, when an environmental remediation project leaves residual contamination at levels that have been determined to be safe for a specific use, but not all uses, or which includes engineered structures that must be maintained or protected against damage to perform properly and be effective, or which requires groundwater use or soil management restrictions; and

WHEREAS, the Legislature of the State of New York has declared that Environmental Easement shall mean an interest in real property, created under and subject to the provisions of Article 71, Title 36 of the New York State Environmental Conservation Law ("ECL") which contains a use restriction and/or a prohibition on the use of land in a manner inconsistent with engineering controls which are intended to ensure the long term effectiveness of a site remedial program or eliminate potential exposure pathways to hazardous waste or petroleum; and

WHEREAS, Grantor, is the owner of real property located at the address of 381 Buell Road in the Town of Gates, County of Monroe and State of New York, known and designated on the tax map of the County Clerk of Monroe as tax map parcel numbers: Section 135.05 Block 1 Lot 36.1, being the same as a portion of property conveyed to Grantor by deeds dated March 3, 1998 and July 2, 1998 and recorded in the Monroe County Clerk's Office in Liber and Page 8979/138 and 9029/247, respectively. The property subject to this Environmental Easement (the "Controlled Property") comprises approximately 1.670 +/- acres, and is hereinafter more fully described in the Land Title Survey dated April 12, 2007 and last revised May 5, 2015 prepared by Edward J. Freeman, NYSPLS # 049771, further amended by Robert A. Vento, NYSPLS #049701 of Passero Associates, which will be attached to the Site Management Plan. The Controlled Property description is set forth in and attached hereto as Schedule A; and

WHEREAS, the Department accepts this Environmental Easement in order to ensure the protection of public health and the environment and to achieve the requirements for remediation

established for the Controlled Property until such time as this Environmental Easement is extinguished pursuant to ECL Article 71, Title 36; and

NOW THEREFORE, in consideration of the mutual covenants contained herein and the terms and conditions of Brownfield Cleanup Agreement Index Number: B8-0576-00-04A, Grantor conveys to Grantee a permanent Environmental Easement pursuant to ECL Article 71, Title 36 in, on, over, under, and upon the Controlled Property as more fully described herein ("Environmental Easement")

1. Purposes. Grantor and Grantee acknowledge that the Purposes of this Environmental Easement are: to convey to Grantee real property rights and interests that will run with the land in perpetuity in order to provide an effective and enforceable means of encouraging the reuse and redevelopment of this Controlled Property at a level that has been determined to be safe for a specific use while ensuring the performance of operation, maintenance, and/or monitoring requirements; and to ensure the restriction of future uses of the land that are inconsistent with the above-stated purpose.

2. Institutional and Engineering Controls. The controls and requirements listed in the Department approved Site Management Plan ("SMP") including any and all Department approved amendments to the SMP are incorporated into and made part of this Environmental Easement. These controls and requirements apply to the use of the Controlled Property, run with the land, are binding on the Grantor and the Grantor's successors and assigns, and are enforceable in law or equity against any owner of the Controlled Property, any lessees and any person using the Controlled Property.

A. (1) The Controlled Property may be used for:

Industrial as described in 6 NYCRR Part 375-1.8(g)(2)(iv)

(2) All Engineering Controls must be operated and maintained as specified in the Site Management Plan (SMP);

(3) All Engineering Controls must be inspected at a frequency and in a manner defined in the SMP;

(4) The use of groundwater underlying the property is prohibited without necessary water quality treatment as determined by the NYSDOH or the Monroe County Department of Health to render it safe for use as drinking water or for industrial purposes, and the user must first notify and obtain written approval to do so from the Department;

(5) Groundwater and other environmental or public health monitoring must be performed as defined in the SMP;

(6) Data and information pertinent to Site Management of the Controlled Property must be reported at the frequency and in a manner defined in the SMP;

(7) All future activities on the property that will disturb remaining contaminated material must be conducted in accordance with the SMP;

(8) Monitoring to assess the performance and effectiveness of the remedy must be performed as defined in the SMP;

(9) Operation, maintenance, monitoring, inspection, and reporting of any mechanical or physical components of the remedy shall be performed as defined in the SMP;

(10) Access to the site must be provided to agents, employees or other representatives of the State of New York with reasonable prior notice to the property owner to assure compliance with the restrictions identified by this Environmental Easement.

B. The Controlled Property shall not be used for Residential, Restricted Residential or Commercial purposes as defined in 6NYCRR 375-1.8(g)(i), (ii) and (iii), and the above-stated engineering controls may not be discontinued without an amendment or extinguishment of this Environmental Easement.

C. The SMP describes obligations that the Grantor assumes on behalf of Grantor, its successors and assigns. The Grantor's assumption of the obligations contained in the SMP which may include sampling, monitoring, and/or operating a treatment system, and providing certified reports to the NYSDEC, is and remains a fundamental element of the Department's determination that the Controlled Property is safe for a specific use, but not all uses. The SMP may be modified in accordance with the Department's statutory and regulatory authority. The Grantor and all successors and assigns, assume the burden of complying with the SMP and obtaining an up-to-date version of the SMP from:

Site Control Section
Division of Environmental Remediation
NYSDEC
625 Broadway
Albany, New York 12233
Phone: (518) 402-9553

D. Grantor must provide all persons who acquire any interest in the Controlled Property a true and complete copy of the SMP that the Department approves for the Controlled Property and all Department-approved amendments to that SMP.

E. Grantor covenants and agrees that until such time as the Environmental Easement is extinguished in accordance with the requirements of ECL Article 71, Title 36 of the ECL, the property deed and all subsequent instruments of conveyance relating to the Controlled Property shall state in at least fifteen-point bold-faced type:

This property is subject to an Environmental Easement held by the New York State Department of Environmental Conservation pursuant to Title 36 of Article 71 of the Environmental Conservation

Law.

F. Grantor covenants and agrees that this Environmental Easement shall be incorporated in full or by reference in any leases, licenses, or other instruments granting a right to use the Controlled Property.

G. Grantor covenants and agrees that it shall, at such time as NYSDEC may require, submit to NYSDEC a written statement by an expert the NYSDEC may find acceptable certifying under penalty of perjury, in such form and manner as the Department may require, that:

(1) the inspection of the site to confirm the effectiveness of the institutional and engineering controls required by the remedial program was performed under the direction of the individual set forth at 6 NYCRR Part 375-1.8(h)(3).

(2) the institutional controls and/or engineering controls employed at such site:

(i) are in-place;

(ii) are unchanged from the previous certification, or that any identified changes to the controls employed were approved by the NYSDEC and that all controls are in the Department-approved format; and

(iii) that nothing has occurred that would impair the ability of such control to protect the public health and environment;

(3) the owner will continue to allow access to such real property to evaluate the continued maintenance of such controls;

(4) nothing has occurred that would constitute a violation or failure to comply with any site management plan for such controls;

(5) the report and all attachments were prepared under the direction of, and reviewed by, the party making the certification;

(6) to the best of his/her knowledge and belief, the work and conclusions described in this certification are in accordance with the requirements of the site remedial program, and generally accepted engineering practices; and

(7) the information presented is accurate and complete.

3. Right to Enter and Inspect. Grantee, its agents, employees, or other representatives of the State may enter and inspect the Controlled Property in a reasonable manner and at reasonable times to assure compliance with the above-stated restrictions.

4. Reserved Grantor's Rights. Grantor reserves for itself, its assigns, representatives, and successors in interest with respect to the Property, all rights as fee owner of the Property, including:

A. Use of the Controlled Property for all purposes not inconsistent with, or limited by the terms of this Environmental Easement;

B. The right to give, sell, assign, or otherwise transfer part or all of the underlying fee interest to the Controlled Property, subject and subordinate to this Environmental Easement;

5. Enforcement

A. This Environmental Easement is enforceable in law or equity in perpetuity by Grantor, Grantee, or any affected local government, as defined in ECL Section 71-3603, against

the owner of the Property, any lessees, and any person using the land. Enforcement shall not be defeated because of any subsequent adverse possession, laches, estoppel, or waiver. It is not a defense in any action to enforce this Environmental Easement that: it is not appurtenant to an interest in real property; it is not of a character that has been recognized traditionally at common law; it imposes a negative burden; it imposes affirmative obligations upon the owner of any interest in the burdened property; the benefit does not touch or concern real property; there is no privity of estate or of contract; or it imposes an unreasonable restraint on alienation.

B. If any person violates this Environmental Easement, the Grantee may revoke the Certificate of Completion with respect to the Controlled Property.

C. Grantee shall notify Grantor of a breach or suspected breach of any of the terms of this Environmental Easement. Such notice shall set forth how Grantor can cure such breach or suspected breach and give Grantor a reasonable amount of time from the date of receipt of notice in which to cure. At the expiration of such period of time to cure, or any extensions granted by Grantee, the Grantee shall notify Grantor of any failure to adequately cure the breach or suspected breach, and Grantee may take any other appropriate action reasonably necessary to remedy any breach of this Environmental Easement, including the commencement of any proceedings in accordance with applicable law.

D. The failure of Grantee to enforce any of the terms contained herein shall not be deemed a waiver of any such term nor bar any enforcement rights.

6. Notice. Whenever notice to the Grantee (other than the annual certification) or approval from the Grantee is required, the Party providing such notice or seeking such approval shall identify the Controlled Property by referencing the following information:

County, NYSDEC Site Number, NYSDEC Brownfield Cleanup Agreement, State Assistance Contract or Order Number, and the County tax map number or the Liber and Page or computerized system identification number.

Parties shall address correspondence to: Site Number: C828114
Office of General Counsel
NYSDEC
625 Broadway
Albany New York 12233-5500

With a copy to: Site Control Section
Division of Environmental Remediation
NYSDEC
625 Broadway
Albany, NY 12233

All notices and correspondence shall be delivered by hand, by registered mail or by Certified mail and return receipt requested. The Parties may provide for other means of receiving and communicating notices and responses to requests for approval.

7. Recordation. Grantor shall record this instrument, within thirty (30) days of execution of this instrument by the Commissioner or her/his authorized representative in the office of the

recording officer for the county or counties where the Property is situated in the manner prescribed by Article 9 of the Real Property Law.

8. Amendment. Any amendment to this Environmental Easement may only be executed by the Commissioner of the New York State Department of Environmental Conservation or the Commissioner's Designee, and filed with the office of the recording officer for the county or counties where the Property is situated in the manner prescribed by Article 9 of the Real Property Law.


9. Extinguishment. This Environmental Easement may be extinguished only by a release by the Commissioner of the New York State Department of Environmental Conservation, or the Commissioner's Designee, and filed with the office of the recording officer for the county or counties where the Property is situated in the manner prescribed by Article 9 of the Real Property Law.

10. Joint Obligation. If there are two or more parties identified as Grantor herein, the obligations imposed by this instrument upon them shall be joint and several.

Remainder of Page Intentionally Left Blank

IN WITNESS WHEREOF, Grantor has caused this instrument to be signed in its name.

Lawton Family, LLC:

By: 


Print Name: GARY B. LAWTON

Title: MEMBER / OWNER / PRES, Date: 8/6/15

Grantor's Acknowledgment

STATE OF NEW YORK)
) ss:
COUNTY OF Monroe)


On the 6th day of August, in the year 20 15, before me, the undersigned, personally appeared Gary B. Lawton, personally known to me or proved to me on the basis of satisfactory evidence to be the individual(s) whose name is (are) subscribed to the within instrument and acknowledged to me that he/she/they executed the same in his/her/their capacity(ies), and that by his/her/their signature(s) on the instrument, the individual(s), or the person upon behalf of which the individual(s) acted, executed the instrument.


Notary Public - State of New York

WILLIAM J. CREARY, JR.
Notary Public, State of New York
Monroe County, Reg # 02CR4840G48
Commission Expires February 28, 20 18

THIS ENVIRONMENTAL EASEMENT IS HEREBY ACCEPTED BY THE PEOPLE OF THE STATE OF NEW YORK, Acting By and Through the Department of Environmental Conservation as Designee of the Commissioner,


By:


Robert W. Schick, Director
Division of Environmental Remediation

Grantee's Acknowledgment

STATE OF NEW YORK)
) ss:
COUNTY OF ALBANY)

On the 24th day of August, in the year 2015, before me, the undersigned, personally appeared Robert W. Schick, personally known to me or proved to me on the basis of satisfactory evidence to be the individual(s) whose name is (are) subscribed to the within instrument and acknowledged to me that he/she/ executed the same in his/her/ capacity as Designee of the Commissioner of the State of New York Department of Environmental Conservation, and that by his/her/ signature on the instrument, the individual, or the person upon behalf of which the individual acted, executed the instrument.


Notary Public - State of New York

David J. Chiusano
Notary Public, State of New York
No. 01CH5032146
Qualified in Schenectady County
Commission Expires August 22, 2018

SCHEDULE "A" PROPERTY DESCRIPTION

ALL THAT TRACT OR PARCEL OF LAND, SITUATED IN THE GREAT LOT32, TOWNSHIP 1, 4000 ACRE TRACT, TOWN OF GATES, COUNTY OF MONROE, AND STATE OF NEW YORK, AND BEING MORE PARTICULARLY DESCRIBED AS FOLLOWS:

BEING ON THE WESTERLY RIGHT OF WAY OF BUELL RD,(66' ROW) AT THE NORTHEASTERLY PROPERTY CORNER OF LOT 1 OF THE BUELL AUTOMATICS RESUBDIVISION, AS FILED IN THE MONROE COUNTY CLERK'S OFFICE AT LIBER 297 OF MAPS, PAGE 55; THENCE,

1. SOUTH 01 08'07" EAST, ALONG SAID WESTERLY RIGHT OF WAY, A DISTANCE OF 300.00 FEET TO A POINT; THENCE,
2. SOUTH 88 39'53" WEST, ALONG THE NORTHERLY PROPERTY LINE OF LANDS OF NOW OR FORMERLY MICHAEL T. WEBB AND JAMES W. WEBB, A DISTANCE OF 280.00 FEET TO A POINT; THENCE,
3. NORTH 01 08'07" WEST, ALONG THE EASTERLY PROPERTY LINE OF LANDS OF NOW OR FORMERLY GERSTEV AND COMPANY, A DISTANCE OF 300.00 FEET TO A POINT; THENCE,
4. NORTH 88 39'53" EAST, ALONG THE SOUTHERLY PROPERTY LINE OF LANDS OF NOW OR FORMERLY 333 BUELL ROAD, A DISTANCE OF 280.00 FEET TO THE POINT OF BEGINNING, ENCOMPASSING 1.928 ACRES OF LAND, MORE OR LESS.

EXCEPTING FROM THE ABOVE DESCRIPTION THE FOLLOWING PARCEL OF LAND:

COMMENCING ON THE WESTERLY RIGHT OF WAY OF BUELL ROAD, (66' ROW) AT THE NORTHEASTERLY PROPERTY CORNER OF LOT 1 OF THE BUELL AUTOMATICS RESUBDIVISION, AS FILED IN THE MONROE CLERK'S OFFICE AT LIBER 297 OF MAPS, PAGE 55; THENCE SOUTH 51 41' 25" WEST, A DISTANCE OF 136.28 FEET TO THE POINT OF BEGINNING; THENCE,

NOTE: THE FIRST 7 COURSES RUN ALONG THE FACE OF THE BUILDING.

1. SOUTH 01 18' 20" EAST, A DISTANCE 16.80 FEET TO A POINT; THENCE,
2. NORTH 88 41' 40" EAST, A DISTANCE OF 7.70 FEET TO A POINT; THENCE,
3. SOUTH 01 18' 20" EAST, A DISTANCE OF 7.70 FEET TO A POINT; THENCE,
4. SOUTH 88 41' 40" WEST A DISTANCE OF 7.70 FEET TO A POINT; THENCE,
5. SOUTH 01 18' 20" EAST, A DISTANCE OF 33.73 FEET TO A POINT; THENCE,
6. NORTH 88 37' 36" EAST, A DISTANCE OF 18.60 FEET TO A POINT; THENCE,
7. SOUTH 01 22' 24" EAST, A DISTANCE OF 57.91 FEET TO A POINT; THENCE,
8. SOUTH 88 49' 32" WEST, A DISTANCE OF 104.09 FEET TO A POINT; THENCE,

NOTE THE FOLLOWING 2 COURSES RUN ALONG THE FACE OF THE BUILDING.

9. NORTH 01 21' 37" WEST, A DISTANCE OF 115.76 FEET TO A POINT; THENCE,
10. NORTH 88 36' 47" EAST, A DISTANCE OF 85.54 FEET TO THE POINT OF BEGINNING, ENCOMPASSING 0.254 ACRES OF LAND, MORE OR LESS.

THE TOTAL REMAINING AREA OF THE ORIGINAL PARCEL MINUS THE ADDITION IS 1.674 ACRES OF LAND, MORE OR LESS.

ALL AS SHOWN ON A MAP PREPARED BY PASSERO ASSOCIATES, ENTITLED "BROWNFIELD CLEANUP PROGRAM, SITE #C828114, METES AND BOUNDS DESCRIPTION" DRAWING NO. DEC-1, AND DATED APRIL 12, 2007.