

(Fact Sheet Begins Next)

## Act Now to Continue Receiving Information About This Site!

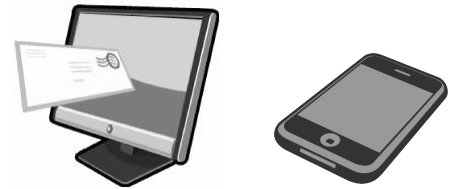
DEC's Division of Environmental Remediation (DER) now distributes information about contaminated sites *electronically by email*.

If you would like to continue to receive information about the contaminated site featured in this fact sheet:

**You must sign up for the DER email listserv:**

[www.dec.ny.gov/chemical/61092.html](http://www.dec.ny.gov/chemical/61092.html)

DER cannot register your email address - only the email address owner can do so. If you already have signed up for the listserv for the county in which the site is located, you need do nothing.



### Why You Should Go “Paperless”:

- Get site information faster and share it easily;
- Receive information about all sites in a chosen county - read what you want, delete the rest;
- It helps the environment and stretches your tax dollars.

**If “paperless” is not an option for you**, call or write to the DER project manager identified in this fact sheet. Indicate that you need to receive paper copies of fact sheets through the Postal Service. Include the site name in your correspondence. The option to receive paper is available to individuals only. Groups, organizations, businesses, and government entities are assumed to have email access.



Department of  
Environmental  
Conservation

# FACT SHEET

## Brownfield Cleanup Program

333 Grand Avenue  
333 Grand Avenue  
Johnson City, Broome County

July 2023

**SITE No. C704062**  
NYSDEC REGION 7

### Where to Find Information

Access project documents through the  
DECinfo Locator  
<https://www.dec.ny.gov/data/DecDocs/C704062/>  
and at the following location:

**Your Home Public Library**  
107 Main Street  
Johnson City, NY 13790  
(607) 797-4816

### Who to Contact

Comments and questions are welcome and  
should be directed as follows:

**Project-Related Questions**  
Michael Belveg, Project Manager  
NYSDEC  
5786 Widewaters Parkway  
Syracuse, NY 13214  
(315) 426-7446  
[Michael.Belveg@dec.ny.gov](mailto:Michael.Belveg@dec.ny.gov)

**Project-Related Health Questions**  
Christopher Budd  
NYSDOH  
Empire State Plaza, Corning Tower  
Room 1787  
Albany, NY 11237  
(518) 402-1769  
[beci@health.ny.gov](mailto:beci@health.ny.gov)

**For more information about New York's  
Brownfield Cleanup Program, visit:**  
[www.dec.ny.gov/chemical/8450.html](http://www.dec.ny.gov/chemical/8450.html)

## Draft Investigation Work Plan for Brownfield Site Available for Public Comment

The public is invited to comment on a draft work plan being reviewed by the New York State Department of Environmental Conservation (NYSDEC) to investigate the 333 Grand Avenue site ("site") located at 333 Grand Avenue and 154 Allen Street, Johnson City, Broome County. Please see the map below for the site location.

**Draft Investigation Work Plan:** The draft investigation work plan, called a Remedial Investigation Work Plan (RIWP), was submitted to NYSDEC under New York's Brownfield Cleanup Program. The investigation will be performed by Reagan Development Corporation ("applicant") with oversight by NYSDEC and the New York State Department of Health (NYSDOH).

**How to Comment:** NYSDEC is accepting written comments about the Draft RIWP for 30 days, from **July 12 through August 11, 2023**.

- Access the RIWP and other project documents online through the DECinfo Locator: <https://www.dec.ny.gov/data/DecDocs/C704062/>.
- Documents also are available at the location identified at left under "Where to Find Information."
- Please submit comments to the NYSDEC project manager listed under Project-Related Questions in the "Who to Contact" area at left.

**Highlights of the Proposed Site Investigation:** The investigation will define the nature and extent of contamination in soil, groundwater, soil vapor, and any other parts of the environment that may be affected.

Previous investigations have detected semi-volatile organic compounds and metals in soil, and volatile organic compounds in soil vapor at the site.

Key components of the investigation work include:

- Drilling and sampling soil borings to identify possible on-site sources of contamination;
- Installing and sampling groundwater wells to monitor impacts from areas of concern both on-site and off-site; and
- Collecting soil vapor samples.

**Next Steps:** NYSDEC will consider public comments, revise the plan as necessary, and approve the work plan. NYSDOH must concur with the plan. After the work plan is approved, the activities detailed in the work plan will be implemented.

# BROWNFIELD CLEANUP PROGRAM

When the investigation is completed, a report will be prepared and submitted to NYSDEC that summarizes the results. NYSDEC will review the report, make any necessary revisions and, if appropriate, approve the report.

After the investigation, a proposed cleanup plan, called a Draft Remedial Action Work Plan will be developed. The cleanup plan will include an evaluation of the proposed site remedy or recommend a no action or no further action alternative. The goal of the cleanup plan is to ensure the protection of public health and the environment. NYSDEC will present the proposed cleanup plan to the public for its review and comment during a 45-day comment period.

NYSDEC will keep the public informed throughout the investigation and cleanup of the site.

**Site Description:** The 4.12-acre site is comprised of two contiguous parcels and is bordered on the west by commercial properties, on the east by vacant land and residential properties, on the south by Grand Ave, and on the north by an out-of-use commercial railroad. The site is currently vacant, with a perimeter chain-link fence and no buildings. Some asphalt paved areas and former concrete building slabs remain on the 333 Grand Avenue parcel. The 333 Grand Avenue parcel was used as a foundry until 1968 and a retail store until 2008. The 154 Allen Street parcel was historically residential and small business use.

The site is currently planned to be redeveloped into affordable housing. The anticipated cleanup standard is restricted residential.

Additional site details, including environmental and health assessment summaries, are available on NYSDEC's

Environmental Site Remediation Database (by entering the site ID, C704062) at:

<https://www.dec.ny.gov/cfm/xtapps/dereexternal/index.cfm?pageid=3>

**Brownfield Cleanup Program:** New York's Brownfield Cleanup Program (BCP) encourages the voluntary cleanup of contaminated properties known as "brownfields" so that they can be reused and redeveloped. These uses may include recreation, housing, business or other uses. A brownfield site is any real property where a contaminant is present at levels exceeding the soil cleanup objectives or other health-based or environmental standards, criteria or guidance adopted by DEC that are applicable based on the reasonably anticipated use of the property, in accordance with applicable regulations. For more information about the BCP, visit:

<https://www.dec.ny.gov/chemical/8450.html>

---

*We encourage you to share this fact sheet with neighbors and tenants, and/or post this fact sheet in a prominent area of your building for others to see.*

---

## Stay Informed With DEC Delivers

Sign up to receive site updates by email:

<https://www.dec.ny.gov/chemical/61092.html>

Note: Please disregard if you already have signed up and received this fact sheet electronically.

## DECinfo Locator



Interactive map to access DEC documents and public data about the environmental quality of specific sites: <https://www.dec.ny.gov/pubs/109457.html>

# BROWNFIELD CLEANUP PROGRAM

## Site Location



DATA SOURCES:  
 Tax Parcel Outline: Broom County Parcel Mapper, 12/23/2021  
 Basemap: Esri Community Maps Contributors, Binghamton University GIS, County of Broome, data.pa.gov, ©  
 OpenStreetMap, Microsoft, Esri, HERE, Garmin, SafeGraph, GeoTechnologies, Inc, METI/NASA, USGS, EPA, NPS, US  
 Census Bureau, USDA, New York State, Maxar, Microsoft, Copyright © 2019 National Geographic Society, i-cubed

 48 Springside Avenue Poughkeepsie, NY 12603 Office: 845.454.2544 Fax: 845.454.2655	<b>SELECTED SITE FEATURES</b> 333 GRAND AVENUE & 154 ALLEN STREET VILLAGE OF JOHNSON CITY BROOM COUNTY, NEW YORK	<b>LEGEND</b>  TAX PARCEL OUTLINE	PROJECT NO. 202110308	<b>FIGURE 2</b>
				DATE: 12/23/2021 SCALE: AS INDICATED PROJECTION: STATE PLANE NAD83 NY CTRL ALL LOCATIONS APPROXIMATE



## Translation Available. Don't see your language? Ask!

<b>English</b>	To have this document translated into a language you can understand, contact the person below. There is no charge for the translation.
<b>Español Spanish</b>	Si necesita la traducción de este documento a un idioma que pueda entender, comuníquese con la persona indicada abajo. La traducción es gratis.
<b>简体字 Simplified Chinese</b>	如需將此文件翻譯成您能理解的語言版本，請聯絡下方人員。本次翻譯不收取費用。
<b>Русский Russian</b>	Чтобы получить перевод этого документа на понятный вам язык, свяжитесь с представителем, данные которого указаны ниже. Плата за эту услугу не взимается.
<b>אידיש Yiddish</b>	צו האבן די דאקומענט איבערגעטייטשט אין א שפראך וואס איר קענט פארשטיין, פארבינדט זיך מיט די פערזאן אונטן. די איבערטייטשונג איז פריי פון אפצאל.
<b>বাঙালি Bengali</b>	এই নথিটি আপনি বুঝতে পারেন এমন একটি ভাষায় অনুবাদ করতে, নিম্নলিখিত ব্যক্তির সাথে যোগাযোগ করুন। অনুবাদের জন্য কোন চার্জ দিতে হবে না।
<b>한국어 Korean</b>	이 언어를 본인이 이해할 수 있는 언어로 받아보려면 아래 담당자에게 문의하십시오. 번역료는 없습니다.
<b>Kreyòl Ayisyen Haitian Creole</b>	Pou yo ka tradwi dokiman sa nan yon lang ou ka konprann, kontakte moun ki anba a. Ou p'ap peye anyen pou tradiksyon an.
<b>Italiano Italian</b>	Per ottenere la traduzione di questo documento in un'altra lingua, contatti la persona indicata qui di seguito. La traduzione è gratuita.
<b>العربية Arabic</b>	لترجمة هذا المستند إلى لغة يمكنك فهمها، تواصل مع الشخص أدناه. لا يتم تطبيق رسوم مقابل الترجمة.
<b>Języki Polski Polish</b>	Aby uzyskać tłumaczenie tego dokumentu na język, który jest dla Ciebie zrozumiały, skontaktuj się z poniższą osobą. Za tłumaczenie nie jest pobierana żadna opłata.

**Contact: Michael Belveg, (315) 426-7446, and Michael.Belveg@dec.ny.gov**