



Advanced Cleanup Technologies, Inc.
ENVIRONMENTAL CONSULTANTS

PHASE I ENVIRONMENTAL SITE ASSESSMENT

**29-31 and 37-39 North Main Street
Port Chester, NY 10573
Tax Map #s: 142.31-1-14 and 142.31-1-16**

ACT Project #: 9015-PCNY

July 25, 2016

Prepared for:

**Desiree Clemenza
Signature Bank
68 South Service Road
Melville, NY 11747**

Prepared by:

**Advanced Cleanup Technologies, Inc.
110 Main Street, Suite 103
Port Washington, NY 11050**



Table of Contents

1.0 EXECUTIVE SUMMARY	4
2.0 INTRODUCTION	5
2.1 Purpose	5
2.2 Detailed Scope of Services	6
2.3 Significant Assumptions	6
2.4 Limitations and Exceptions	6
2.5 Special Terms and Conditions	7
2.6 User Responsibilities	7
3.0 SITE DESCRIPTION	8
3.1 Location and Legal Description	8
3.2 Site and Vicinity Characteristics	8
3.3 Current Use of the Property	8
3.4 Description of Structures, Roads and Other Improvements	8
3.5 Current Use of Adjoining Properties	8
4.0 USER PROVIDED INFORMATION	9
4.1 Environmental Liens	9
5.0 RECORDS REVIEW	9
5.1 Standard Environmental Records Sources	9
5.2 Local Regulatory Agencies	12
5.3 Physical Setting Source	12
5.4 Historical Use Information of the Subject Property and Adjacent Properties	13
5.5 Historical City Directories	14
6.0 SITE RECONNAISSANCE	15
6.1 Methodology and Limiting Conditions	15
6.2 General Site Setting	15
6.3 Exterior Observations	15
6.4 Interior Observations	15
6.5 Asbestos	16
6.6 Hazardous Materials	16
6.7 Storage Tanks	16
6.8 Radon	17



6.9	Potable Water	17
6.10	Lead Based Paint	17
6.11	PCBs	17
6.12	Vapor Encroachment Assessment	17
7.0	INTERVIEWS	18
7.1	Interview with Owner	18
7.2	Interview with Site Manager	18
7.3	Interview with Occupants	18
7.4	Interviews with Local Government Officials	18
7.5	Interviews with Others	19
8.0	FINDINGS	19
9.0	OPINION	19
10.0	CONCLUSIONS	19
11.0	RECOMMENDATIONS	19
12.0	DEVIATIONS	20
13.0	ADDITIONAL SERVICES	20
14.0	REFERENCES	20
15.0	SIGNATURE OF ENVIRONMENTAL PROFESSIONALS	21
16.0	QUALIFICATIONS	21
16.0	APPENDICES	
16.1	Site Vicinity Map	
16.2	Site Plan	
16.3	Site Photographs	
16.4	Historical Research Documentation	
16.5	Database Search Results	
16.6	Regulatory Records Documentation	
16.7	Interview Documentation	
16.8	Qualifications of Environmental Professionals	



1.0 EXECUTIVE SUMMARY

- Property Address: 29-31 and 37-39 North Main Street, Port Chester, NY 10573.
- Property Usage: Two mixed-use apartment buildings.
- Property Description: The subject property consists of two three-story mixed-use apartment buildings with partial basements. The buildings contain eleven residential apartments and four commercial units, which are occupied by two restaurants, a laundromat, and an office. The buildings have a combined footprint of approximately 12,550 square feet, and the property is approximately 18,295 square feet in area.

Subject	Acceptable	Routine Solution	Additional Study	Estimated Cost
Site History	No		Yes	\$3,500.00
Database Review	No		Yes	See above
Local Records Review	X			
Visual Observations	X			
Adjacent Properties	X			
USTs and ASTs	X			
PCBs	X			
Asbestos	X			
Radon	X			
Lead-Based Paint	X			

Advanced Cleanup Technologies, Inc. (ACT) has performed the Phase I Environmental Site Assessment in conformance with the scope of limitations of ASTM Practice E 1527-13 of 29-31 and 37-39 North Main Street, Port Chester, NY 10573, the “subject property.” Any exceptions to or deletions from this practice are described in Section 2.2 of this report. This assessment has revealed no evidence of recognized environmental conditions in connection with the subject property, except the following:

- Historical dry cleaning operations at the subject property (Sections 5.1 and 5.5)
- A potential vapor encroachment condition at the subject property (Section 6.12)



No controlled recognized environmental conditions were identified at the subject property. A controlled recognized environmental condition is a recognized environmental condition resulting from a past release of hazardous substances or petroleum products that has been addressed to the satisfaction of the applicable regulatory authority, with hazardous substances or petroleum products allowed to remain in place subject to the implementation of required controls.

No historical recognized environmental conditions were identified at the subject property. An historical recognized environmental condition is a past release of any hazardous substances or petroleum products that has occurred in connection with the property and has been addressed to the satisfaction of the applicable regulatory authority or meeting unrestricted use criteria established by a regulatory authority, without subjecting the property to required controls.

No *de minimis* conditions were identified at the subject property. A *de minimis* condition is one that generally does not present a material risk of harm to public health or the environment and that generally would not be subject to an enforcement action if brought to the attention of appropriate governmental agencies (excluding local asbestos and lead situations).

2.0 INTRODUCTION

Pursuant to the request of Signature Bank, as our client, ACT has conducted a Phase I Environmental Site Assessment (ESA) of 29-31 and 37-39 North Main Street, Port Chester, NY 10573. The Assessment was performed to meet or surpass the industry standard established by ASTM's Standard Practice for Environmental Site Assessments (E 1527-13). This ESA was conducted in accordance with and subject to the proposal dated July 5, 2016.

2.1 Purpose

The purpose of this report is to assess the subject property for evidence of Recognized Environmental Conditions (RECs) in accordance with the provisions of ASTM Standard E 1527-13. As defined by the ASTM, the term recognized environmental condition means “the presence or likely presence of any hazardous substances or petroleum products in, on, or at a property: (1) due to any release to the environment; (2) under conditions indicative of a release to the environment; or (3) under conditions that pose a material threat of a future release to the environment.”

A material threat is “a physically observable or obvious threat which is reasonably likely to lead to a release that, in the opinion of the environmental professional, is threatening and might result in impact to public health or the environment.”



2.2 Detailed Scope of Services

The Phase I ESA includes a visual inspection of the subject property, improvements, and surrounding properties to identify potential recognized environmental conditions. The adjacent properties were viewed from the subject property and roadways to determine potential sources of contamination or environmental impacts that could migrate to the subject property.

Research into historical uses of the property and surrounding land and a review of regulatory agency files and databases pertaining to the property and surrounding properties were performed.

Interviews with property representatives regarding past and present conditions and interviews with local government officials were performed to determine if environmental issues exist at the subject property.

The Phase I ESA also contains non-ASTM items: a limited visual screening for suspect asbestos-containing materials, a limited screening for lead based paint, and a review of regulatory agency documents regarding lead in drinking water and radon in the vicinity of the subject property.

2.3 Significant Assumptions

Information and records provided by the user, outside vendors, and regulatory agencies consulted by ACT are assumed to be correct and complete.

2.4 Limitations and Exceptions

This practice constitutes “All Appropriate Inquiry” (AAI) into the previous ownership and uses of the property consistent with good commercial or customary practice in accordance with the Comprehensive Environmental Response, Compensation and Liability Act (CERCLA, 42 U.S.C. 9601). Data gaps may occur in the event that a portion of the AAI practice cannot be fully performed as per ASTM E 1527-13, despite the good faith effort of the environmental professional. This practice does not address local or state environmental assessment obligations that may be applicable to the property.

The purpose of this ESA is to assess the subject property with respect to the presence of hazardous substances or petroleum products in accordance with provisions of ASTM Standard E 1527-13. This practice is intended to permit the user, which may be a perspective purchaser or tenant, an owner, a lender or a property manager, to satisfy requirements to qualify as an innocent land owner, contiguous property owner, or bona fide prospective purchaser, hereinafter known as the Landowner Liability Protections (LLPs).



The innocent landowner defense applies to individuals who were not aware of contamination at a property despite completion of AAI at the time of purchase; government entities that acquired a property via escheat, eminent domain, involuntary transfer or acquisition; and individuals who inherited a property.

The contiguous property owner liability protection applies to owners who have completed AAI prior to purchase and were not aware of a contiguous property not owned by them that has or may have impacted their property. Knowledge of impact from a contiguous property exempts the owner from the contiguous property owner liability.

The bona fide prospective purchaser liability protection signifies that the purchaser made all appropriate inquiries into the subject property prior to its purchase.

This Phase I ESA has been prepared to assess the potential environmental liabilities at the subject site with respect to data that Advanced Cleanup Technologies, Inc. has accumulated during the Phase I ESA. The conclusions presented in this report are based solely on the observations of the site at the time of the assessment. Data provided, including information provided by others, were utilized in assessing the site conditions. The accuracy of this Phase I ESA is subject to the accuracy of the information provided. Advanced Cleanup Technologies, Inc. is not responsible for areas not seen or information not collected.

This Phase I ESA was performed at the request of Signature Bank in accordance with ASTM E 1527-13. The report has been prepared for the sole use of Signature Bank; no other party may use the report without written consent from ACT and Signature Bank.

2.5 Special Terms and Conditions

No special terms or condition are in addition to the scope outlined in Section 2.2 of this Phase I Environmental Site Assessment.

2.6 User Responsibilities

This practice does not address the continuing obligations of the user, including protection of activity and use limitations (AULs), which are legal or physical restrictions or limitations on the use of, or access to, a site or facility; (1) to reduce or eliminate potential exposure to hazardous substances or petroleum products in the soil, soil vapor, groundwater, and/or surface water on the property, or (2) to prevent activities that could interfere with the effectiveness of a response action, in order to ensure maintenance of a condition of no significant risk to public health or the environment. This practice also does not address the duty to take reasonable steps to prevent future releases or the duty to comply with legally required release reporting obligations.



3.0 SITE DESCRIPTION

3.1 Location and Legal Description

The address of the subject property is 29-31 and 37-39 North Main Street, Port Chester, NY 10573. The Westchester County tax map identification numbers are 142.31-1-14 and 142.31-1-16.

3.2 Site and Vicinity Characteristics

The subject property is located in a residential and commercial area in the eastern portion of the Village of Port Chester in the Town of Rye. The immediate vicinity of the subject property contains commercial and mixed-use buildings. The subject property is located approximately 0.08 miles west of the Byram River.

3.3 Current Use of the Property

The subject property currently contains two three-story mixed-use buildings with apartments above two restaurants, a laundromat, and an office. The current use does not appear to be impacting the environmental quality of the subject property.

3.4 Description of Structures, Roads and Other Improvements

The subject property is located along the eastern side of North Main Street and along the western side of Abendroth Avenue, between Adee Street to the north and Westchester Avenue to the south. Electric service enters aboveground from the east, and water and natural gas services enter underground from the west. The utility meters are located in the basements.

Heat is supplied to the buildings by natural gas boilers located in the basements and by natural gas ceiling units located in the commercial units. Hot water is supplied to the buildings by natural gas heating tanks located throughout the buildings. The buildings are connected to the municipal sewer system.

3.5 Current Use of Adjoining Properties

The exterior conditions of adjacent properties were viewed from the subject property and adjacent roadways.



North: A three-story mixed-use apartment building and a courtyard.
South: A two-story mixed-use apartment building and a two-story commercial building.
East: A municipal asphalt parking lot.
West: Three commercial retail and office buildings.

The adjacent properties do not appear to be impacting the environmental quality of the subject property.

4.0 USER PROVIDED INFORMATION

A User Questionnaire was provided to the real estate representatives of the subject property. The completed User Questionnaire has not been provided to ACT at the time of this report.

4.1 Environmental Liens

An environmental lien search is an inquiry into the existence of environmental cleanup liens against the subject property that are filed or recorded under federal, tribal, state, or local laws.

An environmental lien search was not included in the scope of work of this assessment and therefore was not performed. However, if the findings of a lien search performed by any other party reveal the presence of an environmental related lien on the subject property, this information should be forwarded to ACT for review, and any significant findings will be added to this assessment as an addendum.

5.0 RECORDS REVIEW

5.1 Standard Environmental Records Sources

In an effort to determine the potential impact from hazardous waste activities or petroleum products at the subject property, adjacent properties and surrounding area, a review of database information on waste sites within one mile of the subject property was conducted. The database report information was provided to ACT by Environmental Data Resources, Inc. on July 19, 2016.

The review included a search of the following Federal, United States Environmental Protection Agency (USEPA), and New York State Department of Environmental Conservation (NYSDEC) databases:

- USEPA National Priorities List (NPL) and Delisted NPL Sites.
- USEPA Comprehensive Environmental Response, Compensation, and Liability Act Information System (CERCLIS Non-NFRAP) and CERCLIS No Further Remedial Action



Planned (CERCLIS NFRAP) Sites.

- NYDEC listing of Inactive Hazardous Waste Disposal and Registry Qualifying Sites or State equivalent NPL and CERCLIS Sites.
- USEPA and NYSDEC Resource Conservation and Recovery Act (RCRA) Hazardous Waste Treatment Storage and Disposal (TSD) facilities, RCRA corrective action activity (CORRACTS) sites, and Hazardous Waste generator/transporter facilities.
- USEPA and NYSDEC Brownfield and Voluntary Cleanup Sites.
- NYSDEC Solid Waste Management Facilities Database.
- NYSDEC listing of Leaking Underground Storage Tanks (LUSTs) and Spills List.
- NYSDEC listing of Petroleum Bulk Storage Facilities, Major Oil Storage and Chemical Bulk Storage Facilities.
- USEPA Emergency Response and Notification System (ERNS).
- USEPA and NYSDEC Institutional Controls/Engineering Controls (IC/EC).

The NPL and CERCLIS databases are maintained by the USEPA and contain records for each of the hazardous waste facilities nominated or chosen for cleanup under Superfund. The NPL database was searched for sites within a radius of 1 mile from the subject property. The subject property is not listed in the NPL database. No NPL sites are located within 1 mile of the subject property.

The Delisted NPL database was searched for sites within a radius of ½ mile from the subject property. The subject property is not listed in the Delisted NPL database. No Delisted NPL sites are located within ½ mile of the subject property.

The CERCLIS database was searched for sites within a radius of ½ mile from the subject property. The subject property is not listed in the CERCLIS Non-NFRAP database. No CERCLIS Non-NFRAP sites are located within ½ mile of the subject property.

The CERCLIS-NFRAP database was searched for sites within a radius of ½ mile from the subject property. The subject property is not listed in the CERCLIS-NFRAP database. One CERCLIS-NFRAP site is located within ½ mile of the subject property. The site, Zodiac Industries at 1 Martin Place, is located 0.220 miles south-southeast of the subject property. The site is listed with EPA ID NYD980651475. Due to the non-proximate location of the site, it is unlikely to affect the environmental quality of the subject property.

The RCRA database includes listings of properties that are undergoing Corrective Action. The subject property is not listed in the Corrective Action database. No RCRA Corrective Action sites are located within 1 mile of the subject property.

RCRA database includes listings of properties that are considered Hazardous Waste Treatment, Storage or Disposal (TSD) facilities. The subject property is not listed in the RCRA TSD database. No RCRA TSD sites are located within ½ mile of the subject property.



The RCRA database includes listings of properties that are considered Hazardous Waste Generators or Transporters. The subject property is listed in the RCRA Hazardous Waste Generator/Transporter database as Commuter Cleaners at 29 North Main Street. In 1989, 2006, and 2007, it was identified as a “Small Quantity Generator,” generating between 100 and 1,000 kg of hazardous waste per calendar month. The wastes were identified as halogenated solvents. Hazardous waste manifests show that halogenated solvents were generated at the property in 2002, 2003, 2004, and 2005. The environmental quality of the subject property may be affected.

A total of 49 RCRA Hazardous Waste Generator/Transporter sites are located within ¼ mile of the subject property. The closest active site, Walgreens #7485 at 107 North Main Street, is located 0.068 miles north-northeast of the subject property. It is listed with EPA ID NYR000203125 and is identified as a “Large Quantity Generator,” generating 1,000 kg or more of hazardous waste per calendar month. The wastes are identified as ignitable wastes, corrosive wastes, reactive wastes, chromium, selenium, nicotine, mercury, formaldehyde,, phenol, chloroform, and pharmaceutical compounds. Due to the non-proximate location of the site, it is unlikely to affect the environmental quality of the subject property.

The NYDEC publication of Inactive Hazardous Waste Disposal and Registry Qualifying Sites in New York State contains a listing of all properties and facilities in New York state that have been identified as containing toxic or hazardous wastes and/or contamination in various forms. The subject property is not listed in the database. No Inactive Hazardous Waste Disposal Sites or Registry Qualifying Sites are located in the database within 1 mile of the subject property.

The NYDEC Solid Waste Landfill Facility database (SWLF) includes properties that are active solid waste disposal sites. The SWLF database was searched for sites within a radius of ½ mile of the subject property. The subject property is not listed in the SWLF database. Three SWLF sites are located within ½ mile of the subject property. The closest site, Fox Island Road SLF at 110 Willett Avenue, is located 0.109 miles north of the subject property. The site is an inactive landfill for municipal solid waste. Due to the non-proximate location of the site, it is unlikely to affect the environmental quality of the subject property.

The NYDEC publication of Brownfield/Voluntary Cleanup Sites in New York State contains a listing of all properties and facilities where expansion or redevelopment is complicated by real or perceived environmental contamination. The subject property is not listed in the database. Three Brownfield/VCP sites are located within ½ mile of the subject property. The closest site, Former MGP – Purdy & Traverse Avenues at 10-14 Waterfront Place, is located 0.095 miles south-southwest of the subject property. The site is a former manufactured gas plant. Due to the non-proximate location of the site, it is unlikely to affect the environmental quality of the subject property.

The NYDEC Spills and Leaking Underground Storage Tank (LUST) lists were searched for all reported spills within ½ mile of the subject property. The subject property is not listed in the Spill/LUST database. A total of 117 spills or LUSTs have occurred within ½ mile of the subject property. The closest site with an open spill number, Pagano Property From Suspected LUST at 30



North Main Street, is the adjacent property to the west of the subject property. Spill number 11-01770 was opened on May 16, 2011. Petroleum staining and odors were noted in the basement from an inactive underground storage tank. Corrective action has been taken. Due to the non-proximate location of the site, it is unlikely to affect the environmental quality of the subject property.

The NYDEC listing of Petroleum Bulk Storage (PBS), Major Oil Storage (MOSF) and Chemical Bulk Storage (CBS) facilities was searched for any listings within $\frac{1}{4}$ mile of the subject property. The subject property is not listed in the databases. A total of 39 PBS or CBS facilities are located within $\frac{1}{4}$ mile of the property. The closest site, Feinsod Hardware Co. at 43 North Main Street, is the adjacent property to the north of the subject property. The site contains a 1,500-gallon underground storage tank that holds #2 fuel oil. The site is registered in the PBS database with facility ID 3-801942.

The ERNS database is a Federal listing of properties which emergency responses were made to in reference to hazardous waste. The subject property is not listed in the ERNS database.

The USEPA and NYSDEC Institutional Controls/Engineering Controls (IC/EC) database was searched for the subject property. The subject property is not listed in the IC/EC database.

5.2 Local Regulatory Agencies

The Town of Rye maintains assessment files for tax map identification numbers 142.31-1-14 and 142.31-1-16. The property addresses are listed as 29 North Main Street and 37-39 North Main Street, Port Chester, NY 10573. The owner is listed as RDC Realty Inc. The property is approximately 18,295 square feet in area. The construction dates are listed as 1977 and 1983.

The Westchester County Department of Health, Town of Rye, and Village of Port Chester have not responded to our information requests at the time of this report. Pertinent information received from these agencies will be provided in an addendum to this report.

5.3 Physical Setting Source

The topography of the area is generally level. The vicinity of the site is approximately 12 feet above mean sea level. The ground surface in the vicinity of the property is covered with asphalt and concrete pavement and commercial and mixed-use buildings.

The subsurface beneath the site consists of unconsolidated glacial deposits from ground surface to shallow depth where gray schist and dolomite marble are located. Ground water can be encountered in the unconsolidated glacial deposits and fractures within the underlying bedrock. Regional ground water in the vicinity of the subject property is expected to flow east towards the Byram River.



5.4 Historical Use Information of the Subject Property and Adjacent Properties

Historical fire insurance maps for the years 1885 through 2006 were obtained from Environmental Data Resources Inc. and reviewed by ACT.

Summary	Subject Property	As of 1885, the subject property contained a three-story saloon in the northern portion, and a two-story toy and news shop and a one-story oyster shop in the southern portion. The eastern portion of the property consisted of the Byram River. By 1890, the oyster shop was identified as a saloon and a one-story lumber shed was constructed to the east. By 1895, the southern buildings were replaced with a three-story commercial building. By 1908, the northern building was occupied by a furniture store and a one-story extension was added to the southern building. By 1919, a one-story extension was added to the northern building. By 1934, both buildings were expanded to the east. By 1990, the lumber shed was demolished and the eastern portion of the property was used for commercial parking. The property remained substantially unchanged through 2006.
	North	As of 1885, the property contained a one-story harness shop. By 1895, the building was identified as commercial. By 1908, a one-story fish market was constructed. By 1915, the commercial building was occupied by a clothing store. By 1919, both buildings were identified as commercial. By 1934, the two buildings were replaced with a one-story commercial building. By 1934, the building was demolished and the property was used for parking. The property remained substantially unchanged through 2006.
	South	As of 1885, the property contained a one-story bird shop and a two-story printing and office building in the northern portion, and a two-story clothing store in the southern portion. By 1890, the northern buildings were identified as a jewelry store and millinery. By 1895, the northern buildings were identified as commercial; one of which became two-stories. By 1919, the southern building was identified as commercial. The property remained substantially unchanged through 2006.
	East	As of 1885, the property contained a millinery and lumberyard occupied by Slater Bros. By 1895, the property was occupied by Townsend & Horton. By 1908, it was occupied by Port Chester Lumber Co. By 1990, the facility was demolished and the property was used for municipal parking. The property remained substantially unchanged through 2006.
	West	As of 1885, the property contained a two-story dwelling and one-story stores in the northern portion, and a three-story pharmacy and post office and a three-story tailor in the southern portion. By 1902, the northern buildings were replaced with a three-story commercial building. By 1915, the northern building was used for clothing and furniture occupied by Steiger Schick Co. By 1919, the northern



		building was identified as a department store and the southern buildings were identified as commercial. The property remained substantially unchanged through 2006.
	General Vicinity	As of 1885, the vicinity was a partially developed residential and commercial area. By 1934, it became well developed. It remained substantially unchanged through 2006.

5.5 Historical City Directories

Historical city directories for the years 1934 through 2016 were obtained from Environmental Data Resources Inc. and reviewed by ACT.

Year	Occupants
1934	The Beauty Salon, Goldberg & Son (Boots & Clothing), Ranhael's Dept. Store, The National Market, and residential tenants.
1940	Goldberg & Son (Boots & Clothing), Lilling's Beauty Shop, Bauman's Kiddy Land, Feiner Jos Tailoring Co., Main View Beauty Salon, Blacker's Stationery Shop, The National Market, and residential and office tenants.
1945	Goldberg & Son (Boots & Clothing), Jessie's Beauty Shop, Bauman's Kiddy Land, Cambridge Shop For Men, Olshan's Gift Shop, and residential and office tenants.
1950	Goldberg & Son (Boots & Clothing), Jessie's Beauty Shop, Bauman's Kiddy Land, Cambridge Shop, Rudy's Tailor Shop, Kanlan's Dept. Store Inc., Olshan's Gift Shop, and residential and office tenants.
1955	Goldberg & Son (Boots & Clothing), Jessie's Beauty Shop, Bauman's Kiddy Land, Cambridge Shop, Olshan's Gift Shop, and residential and office tenants.
1960	Goldberg Associates Inc., Jessie's Beauty Shop, Bauman's Kiddy Land, Cambridge Shop, and residential and office tenants.
1966	Martin Paints, Goldberg Associates Inc., Jessie's Beauty Shop, John's Bargain Stores, Cambridge Shop, Colony Curtain Shop, and residential and individual tenants.
1972	Sherwin-Williams, Goldberg Associates, Jessie's Beauty Shop, John's Bargain Stores, Cambridge Shop, Sterling Color Stud, and residential tenants.
1974	Sherwin-Williams, Goldberg Associates, Jessie's Beauty Shop, John's Bargain Stores, Big L Discount, Cambridge Shop, Half Note Music, and residential tenants.
1983-84	Monarch Cosmetics and residential tenants.
1990	Monarch Cosmetics, Commuter Cleaners, H&R Block Inc., Kare Kelly Ltd., and residential tenants.
1995-96	Pantanal Restaurants, Commuter Cleaners, H&R Block, Panacea Books, and residential tenants.
2001-02	Pantanal Restaurants, Commuter Cleaners, H&R Block Offices, Café Brazil, Planeta Brasil, and residential tenants.
2006	Pantanel of Port Chester LLC, Pantanal Restaurants, Café Brazil, and residential tenants.



2011	Copacabana Restaurant Brazil, Café Brazil USA, Costa Properties & Management Inc., MGS Watch & Jewelry Center Inc., Planeta Brasil, and residential tenants.
2016	Copacabana Restaurant, Café Brazil USA, Costa Properties & Management Inc., and residential tenants.

6.0 SITE RECONNAISSANCE

6.1 Methodology and Limiting Conditions

Jessica Lam of ACT performed a site inspection on July 19, 2016. Derek Greenbaum, the prospective buyer, provided access. The property was traversed on foot.

6.2 General Site Setting

The subject property is located in a residential and commercial area in the eastern portion of the Village of Port Chester. The topography of the area is generally level. The immediate vicinity of the subject property contains commercial and mixed-use development.

6.3 Exterior Observations

The subject property contains two three-story mixed-use apartment buildings. The exteriors of the buildings are constructed of brick and concrete, and the buildings have flat rubber roofs. Asphalt-paved parking lots are located along the east side of the property.

No exterior storm drains were observed at the property. No stains, odors, or evidence of spills were observed throughout the property.

6.4 Interior Observations

The building contains eleven residential apartments and four commercial units. The interiors of the buildings consist of tile, carpet, wood, and concrete floors; sheetrock and concrete walls; and drop, wood, and sheetrock ceilings. The main entrances of the buildings are located on the western property boundary along North Main Street. Additional entrances are located on the eastern property boundary from the parking lots.

Churrascaria Copacabana Brazilian Steakhouse is located on the ground floor of the southern building; access was not provided to the restaurant during the inspection. Village Laundromat of Port Chester LLC, Costa Properties & Management Inc., and Café Brazil – USA are located on the ground



floor of the northern building. Apartments are located on the upper floors of the buildings. The buildings have partial basements, which contain the heating equipment and utility meters. An inactive boiler was observed in the basement of the northern building.

Solid waste is stored in garbage pails at the front and rear of the buildings, and also in the laundromat. There was no evidence of hazardous waste within the solid waste. Several floor drains were observed throughout the buildings. No stains, odors, or evidence of spills were observed in the vicinity of the drains or throughout the building interiors.

6.5 Asbestos

A visual inspection of the property for suspect asbestos-containing materials (ACM) such as pipe and boiler insulation, ceiling tiles, and floor tiles was conducted. No suspect asbestos-containing materials were observed at the property.

These findings comprise only a preliminary inspection of the subject property for ACM and should not be interpreted as a formal asbestos survey. All federal, state, and local regulations should be followed with respect to SACM if renovations or demolition are to be performed at the property.

6.6 Hazardous Materials

A visual inspection of the property was conducted for evidence of potential hazardous material contamination. Household detergents were stored in the laundromat. The containers were in good condition with no associated stains or spills. No other hazardous materials were observed at the subject property.

No areas of stressed vegetation or excavated areas were observed anywhere on the property. No indication of previous environmental investigations, such as groundwater monitoring wells, was observed at the property or any adjoining properties. No pits, ponds, or lagoons indicative of hazardous waste disposal were observed at the property.

6.7 Storage Tanks

According to the site contact, four 275-gallon aboveground fuel oil tanks were previously removed from the subject property. No aboveground storage tanks were observed at the property. No evidence of underground storage tanks, such as fill pipes or vent pipes, was observed at the property. No evidence of former underground storage tanks, such as asphalt or concrete patches, was observed at the property.



6.8 Radon

The New York State Department of Health maintains records of average radon levels by county. The average level for Westchester County is 1.7 picoCuries per Liter (pCi/L). This level is considered to be within the normal background range. The United States Environmental Protection Agency standard for radon is 4.0 pCi/L.

6.9 Potable Water

The subject property is supplied water by the local municipality. The municipality monitors the quality of this water for organic and inorganic constituents, including lead, in accordance with federal law. The municipality must maintain lead concentrations at less than 15 micrograms per liter.

6.10 Lead Based Paint

A visual inspection of the property for chipped, peeling, or cracking paint was performed. No areas of deteriorated paint were observed at the property. Painted surfaces were in good condition.

These findings comprise only a preliminary inspection for lead-based paint at the subject property and should not be interpreted as a formal lead-based paint inspection. All federal, state, and local regulations should be followed with respect to lead-based paint if renovations or demolition activities affecting painted surfaces are to be performed.

6.11 PCBs

One pole-mounted electrical transformer was observed at the east side of the northern building. The transformer was in good condition with no associated stains. The buildings do not contain elevators. The buildings do not contain any other equipment that could contain substantial amounts of PCB-contaminated oil.

6.12 Vapor Encroachment Assessment

A Tier I Vapor Encroachment Assessment was performed on the subject property in accordance with ASTM E 2600-10, *Standard Guide for Vapor Encroachment Screening on Property Involved in Real Estate Transactions*, June 2010. Using information gathered during this Phase I Environmental Site Assessment, a Tier I Vapor Encroachment Assessment determines whether there actually is or is a potential for volatile vapors to encroach upon the subject property, producing a vapor encroachment



condition. A vapor encroachment condition is the presence or likely presence of vapors in the subsurface of the subject property caused by the release of vapors from contaminated soil or groundwater either on or near the subject property.

A review of current and historical uses of the subject property and surrounding properties indicates that a vapor encroachment condition may exist at the subject property based upon the following information:

- Historical dry cleaning operations at the subject property (Sections 5.1 and 5.5)

7.0 INTERVIEWS

7.1 Interview with Owner

A Property Owner/Representative Questionnaire was completed by Richard Cuddy, a representative of RDC Realty Inc., which has owned the property for 34-44 years. The property has been continuously used as mixed-use apartment buildings. According to Mr. Cuddy, four oil tanks had been removed from the southern building at 29-31 North Main Street. He had no knowledge of any environmental issues regarding the subject property or adjacent properties, any previous environmental investigations performed at the subject property, and any environmental liens associated with the subject property.

7.2 Interview with Site Manager

A property manager was not available during the site inspection for interview.

7.3 Interview with Occupants

No site occupants were available during the site inspection for interview.

7.4 Interviews with Local Government Officials

ACT attempted to contact officials at the Westchester Department of Health to obtain information indicating recognized environmental conditions in connection with the subject property. No officials were available for interview regarding the subject property.



7.5 Interviews with Others

No additional interviews were conducted as part of this assessment.

8.0 FINDINGS

During the course of this Phase I ESA, ACT has identified the historical dry cleaning operations at the subject property and the potential vapor encroachment condition at the subject property as known or suspected recognized environmental conditions.

No controlled recognized environmental conditions, no historical recognized environmental conditions, and no *de minimis* conditions were identified at the subject property. No significant data gaps were identified during this assessment.

9.0 OPINION

Based on the scope of work performed, it is ACT's professional opinion that the historical dry cleaning operations at the subject property and the potential vapor encroachment condition at the subject property are recognized environmental conditions that could adversely affect the property's environmental quality and that warrant further environmental study at this time.

10.0 CONCLUSIONS

Advanced Cleanup Technologies, Inc. (ACT) has performed the Phase I Environmental Site Assessment in conformance with the scope of limitations of ASTM Practice E 1527-13 of 29-31 and 37-39 North Main Street, Port Chester, NY 10573, the "subject property." Any exceptions to or deletions from this practice are described in Section 2.2 of this report. This assessment has revealed no evidence of recognized environmental conditions in connection with the subject property, except the following:

- Historical dry cleaning operations at the subject property (Sections 5.1 and 5.5)
- A potential vapor encroachment condition at the subject property (Section 6.12)

11.0 RECOMMENDATIONS

To determine whether the environmental quality of the subject property has been affected, a Phase II Investigation should be conducted. The investigation will begin with a soil vapor survey to



determine if additional sampling of soil and groundwater is necessary. The survey will include the collection and laboratory analysis of soil vapor and the preparation of a comprehensive letter report. The cost for these tasks should not exceed \$3,500.00.

12.0 DEVIATIONS

No deviations from the detailed scope of services outlined in Section 2.2 were performed as part of this Phase I ESA.

13.0 ADDITIONAL SERVICES

No additional services beyond the detailed scope of services outlined in Section 2.2 were performed as part of this Phase I ESA.

14.0 REFERENCES

American Society for Testing and Materials Practice E 1527-13, November 2013.

American Society for Testing and Materials Practice E 2600-10, June 2010.s

U.S.E.P.A. Comprehensive Environmental Response, Compensation and Liability Act of 1980 (CERCLA) (42 U.S.C. 9601 et. seq.).

Databases obtained by ACT from Environmental Data Resources.

City Directory obtained by ACT from GeoSearch.

Westchester County Department of Health.

Town of Rye.

Village of Port Chester.

U.S.G.S. 7.5 Minute Series Topographic Map, Glenville, CT Quadrangle.

Bedrock and Engineering Geology Maps of Bronx County and Parts of New York and Queens Counties, New York by Charles A. Baskerville, 1992.

Fire Insurance Maps obtained by ACT from Environmental Data Resources.



USEPA Safe Drinking Water Act, 42 USC 300, et. Seq. 1982.

15.0 SIGNATURE OF ENVIRONMENTAL PROFESSIONALS

This practice must be conducted by an Environmental Professional (EP) or under the supervision of an EP, “a person meeting the education, training, and experience requirements as set forth in 40 CFR Part 312.10(b).” Individuals who do not qualify as EPs may assist in the performance of the AAI if appropriately trained and supervised by an EP. At a minimum, the EP must be involved in the planning of the site reconnaissance and interviews. The EP is also responsible for the review of the Phase I Environmental Site Assessment and interpretation of the information obtained via the Phase I Investigation.

ACT declares that to the best of our professional knowledge and belief we meet the definition of EP defined in 312.10 of 40 CFR Part 312. ACT has the specific qualifications based on education, training and experience to assess a property of the nature, history, and setting of the subject property. ACT has developed and performed the All Appropriate Inquiry in conformance with the standards and practices set forth in 40 CFR Part 312.

Dated: July 25, 2016

By: Paul Stewart, JD, MS
President

16.0 QUALIFICATIONS

The qualifications of the environmental professionals associated with the completion of this Phase I ESA are provided as an Appendix to this report.

17.0 APPENDICES

17.1 Site Vicinity Map

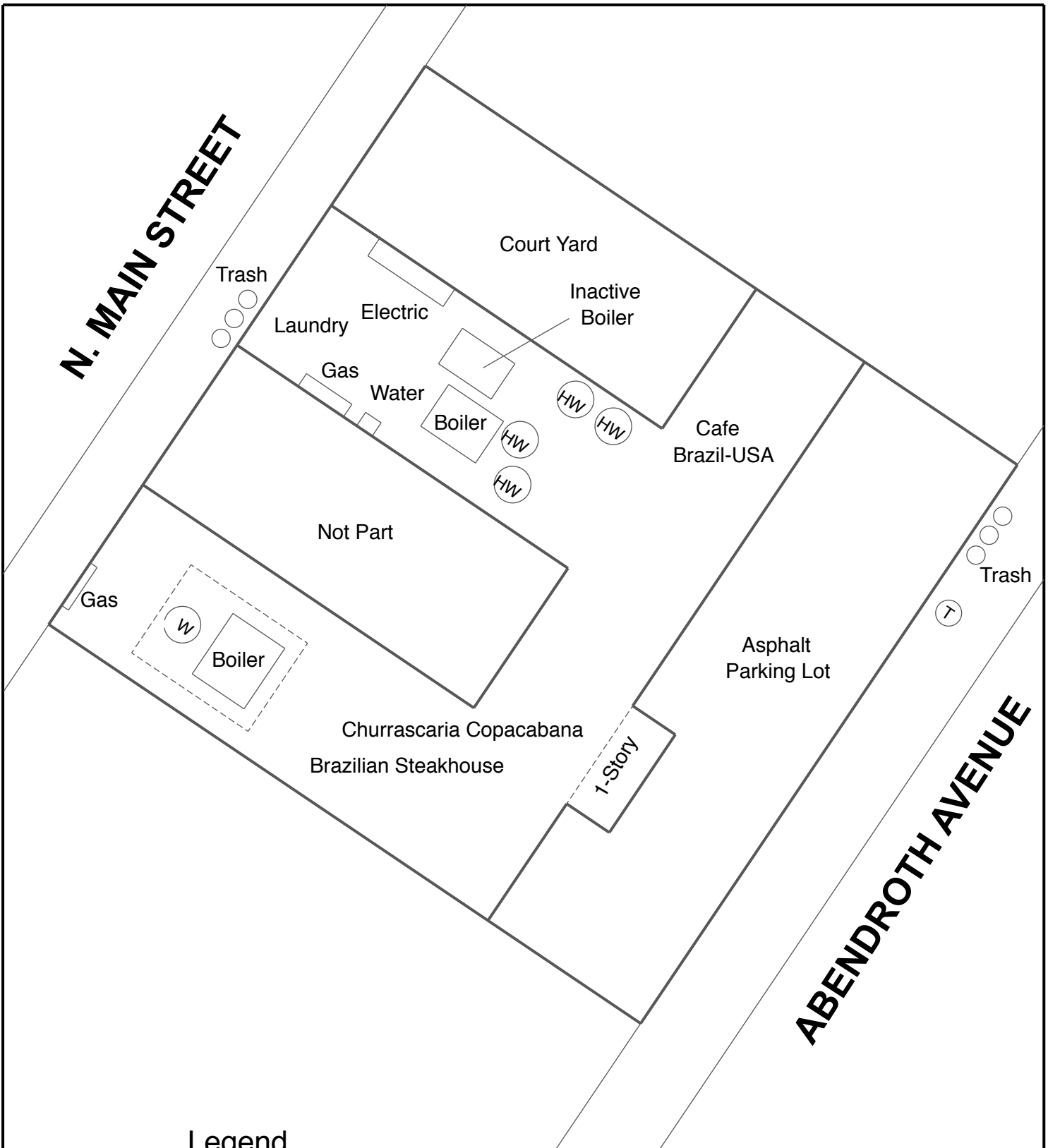


From USGS 7.5 Minute Topographic Map of
Glenville, CT Quadrangle



Locational Diagram	
Advanced Cleanup Technologies, Inc. <small>ENVIRONMENTAL CONSULTANTS</small>	
110 Main Street, Suite 103, Port Washington, New York 11050 Tel: 516-441-5800 Fax: 516-441-5511	
Project No.: 9015-PCNY	Figure No.: 1
Date: 07/06/2016	Scale: Not To Scale

17.2 Site Plan



Legend

- (HW) Hot Water Heater
- (T) Transformer



Site Diagram	
110 Main Street, Suite 103, Port Washington, New York 11050 Tel: 516-441-5800 Fax: 516-441-5511	
Project No.: 9015-PCNY	Figure No.: 2
Date: 07/20/2016	Scale: Not To Scale

17.3 Site Photographs



The front of the northern building.



The front of the southern building.




An asphalt parking lot at the property.



The roofs of the buildings.



The interior of Village Laundromat of Port Chester LLC.



The interior of Café Brazil – USA.



The interior of Costa Properties & Management Inc.



The interior of an apartment.



A boiler at the property.



A natural gas ceiling heater at the property.



Hot water tanks at the property.



The pole-mounted transformer at the property.



A floor drain at the property.



Solid waste storage at the property.



The property to the north.



The property to the south.

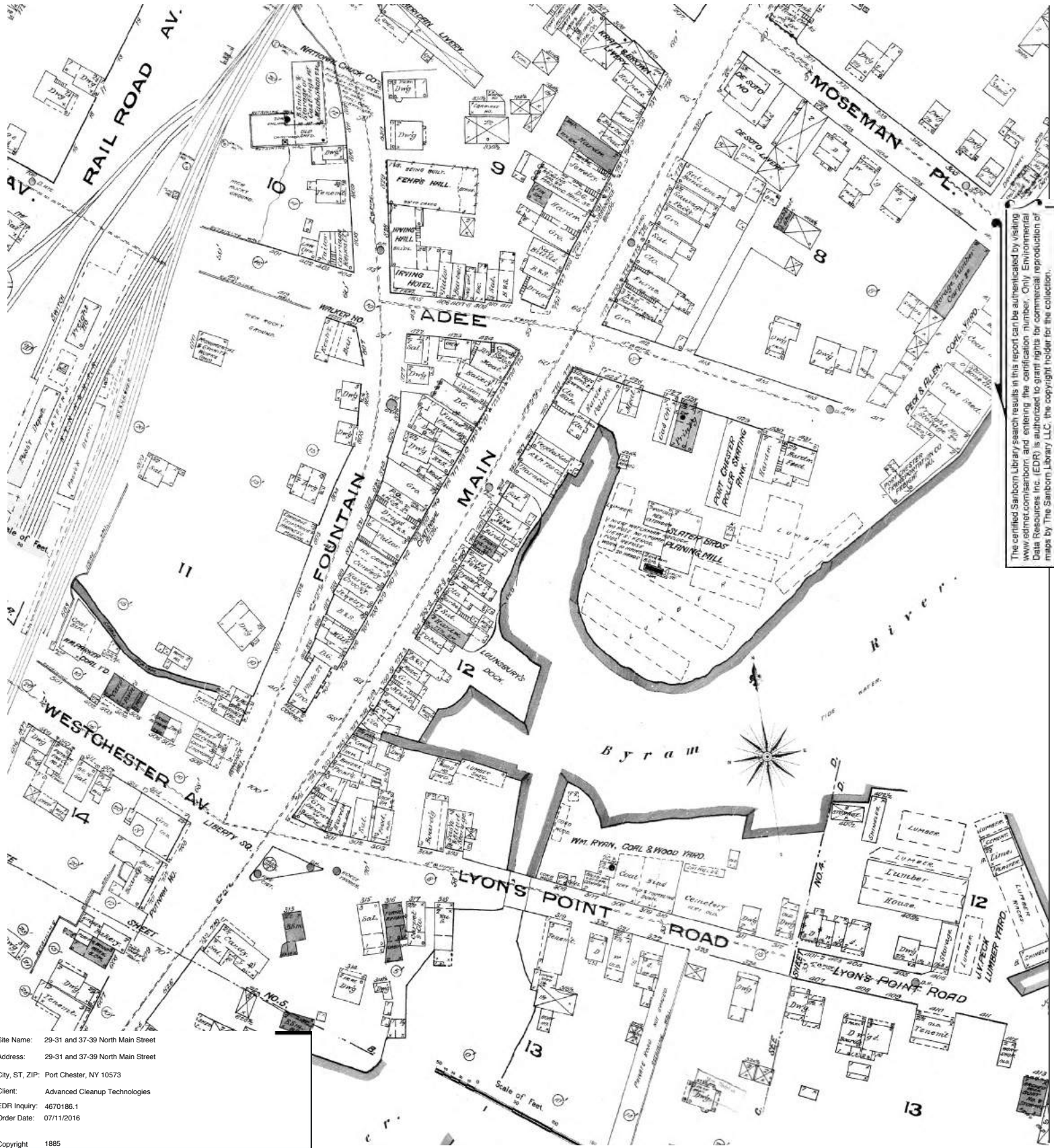


The property to the east.



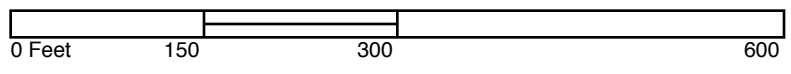
The property to the west.

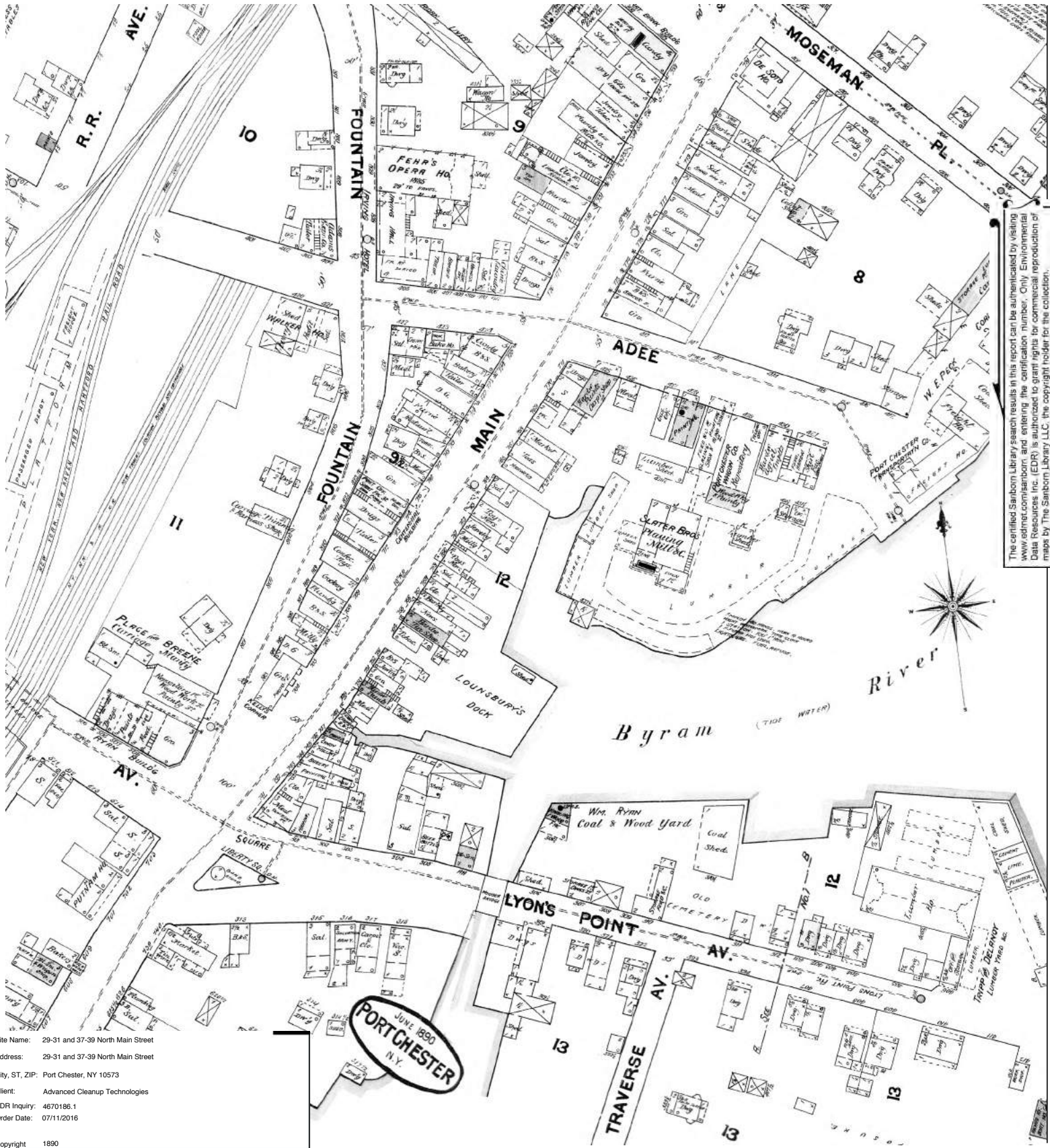
17.4 Historical Research Documentation



The certified Sanborn Library search results in this report can be authenticated by visiting www.edrnet.com/sanborn and entering the certification number. Only Environmental Data Resources Inc. (EDR) is authorized to grant rights for commercial reproduction of maps by The Sanborn Library LLC, the copyright holder for the collection.

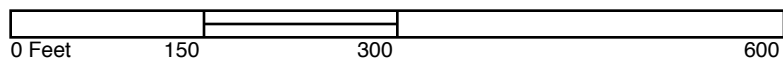
Site Name: 29-31 and 37-39 North Main Street
 Address: 29-31 and 37-39 North Main Street
 City, ST, ZIP: Port Chester, NY 10573
 Client: Advanced Cleanup Technologies
 EDR Inquiry: 4670186.1
 Order Date: 07/11/2016
 Copyright 1885

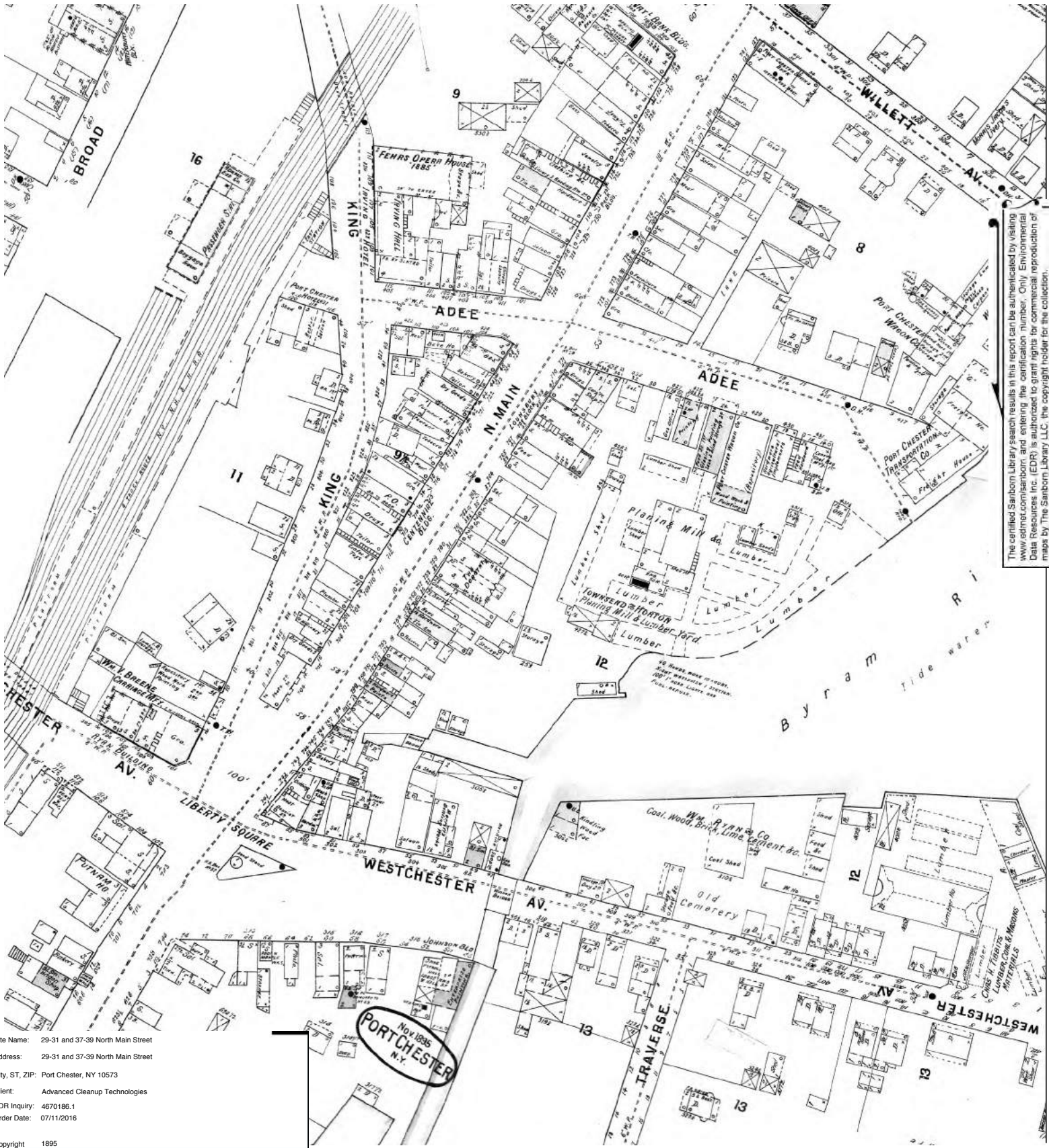




The certified Sanborn Library search results in this report can be authenticated by visiting www.edrnet.com/sanborn and entering the certification number. Only Environmental Data Resources Inc. (EDRI) is authorized to grant rights for commercial reproduction of maps by The Sanborn Library LLC, the copyright holder for the collection.

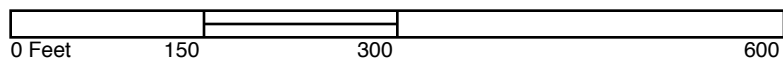
Site Name: 29-31 and 37-39 North Main Street
 Address: 29-31 and 37-39 North Main Street
 City, ST, ZIP: Port Chester, NY 10573
 Client: Advanced Cleanup Technologies
 EDR Inquiry: 4670186.1
 Order Date: 07/11/2016
 Copyright 1890

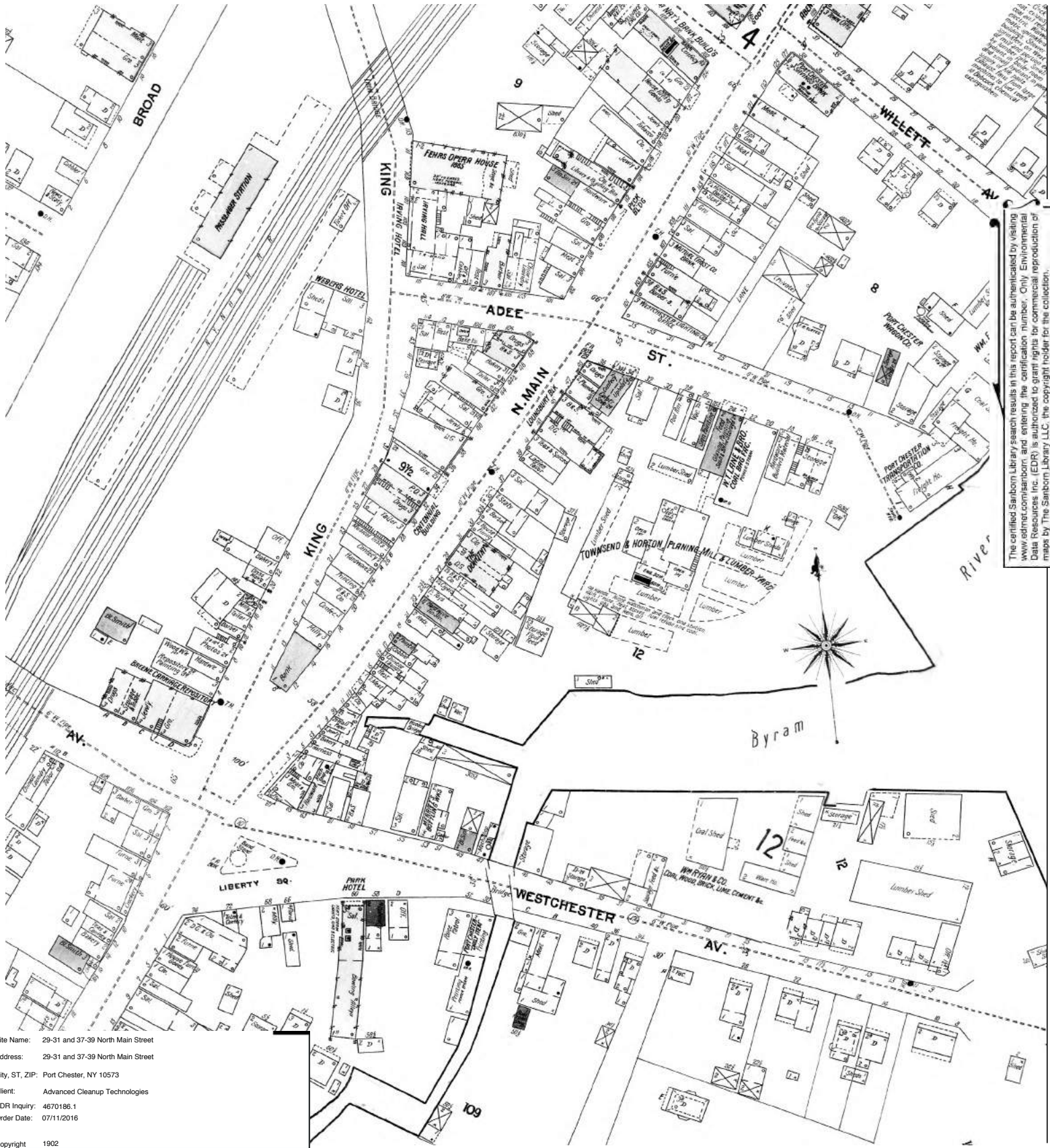




The certified Sanborn Library search results in this report can be authenticated by visiting www.edrnet.com/sanborn and entering the certification number. Only Environmental Data Resources Inc. (EDRI) is authorized to grant rights for commercial reproduction of maps by The Sanborn Library LLC, the copyright holder for the collection.

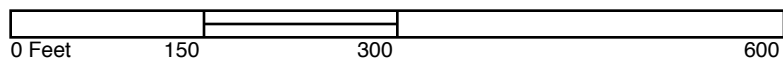
Site Name: 29-31 and 37-39 North Main Street
 Address: 29-31 and 37-39 North Main Street
 City, ST, ZIP: Port Chester, NY 10573
 Client: Advanced Cleanup Technologies
 EDR Inquiry: 4670186.1
 Order Date: 07/11/2016
 Copyright 1895





The certified Sanborn Library search results in this report can be authenticated by visiting www.edrnet.com/sanborn and entering the certification number. Only Environmental Data Resources Inc. (EDR) is authorized to grant rights for commercial reproduction of maps by The Sanborn Library LLC, the copyright holder for the collection.

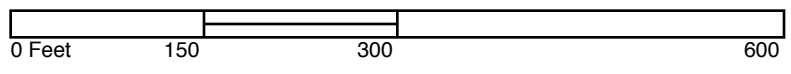
Site Name: 29-31 and 37-39 North Main Street
 Address: 29-31 and 37-39 North Main Street
 City, ST, ZIP: Port Chester, NY 10573
 Client: Advanced Cleanup Technologies
 EDR Inquiry: 4670186.1
 Order Date: 07/11/2016
 Copyright 1902

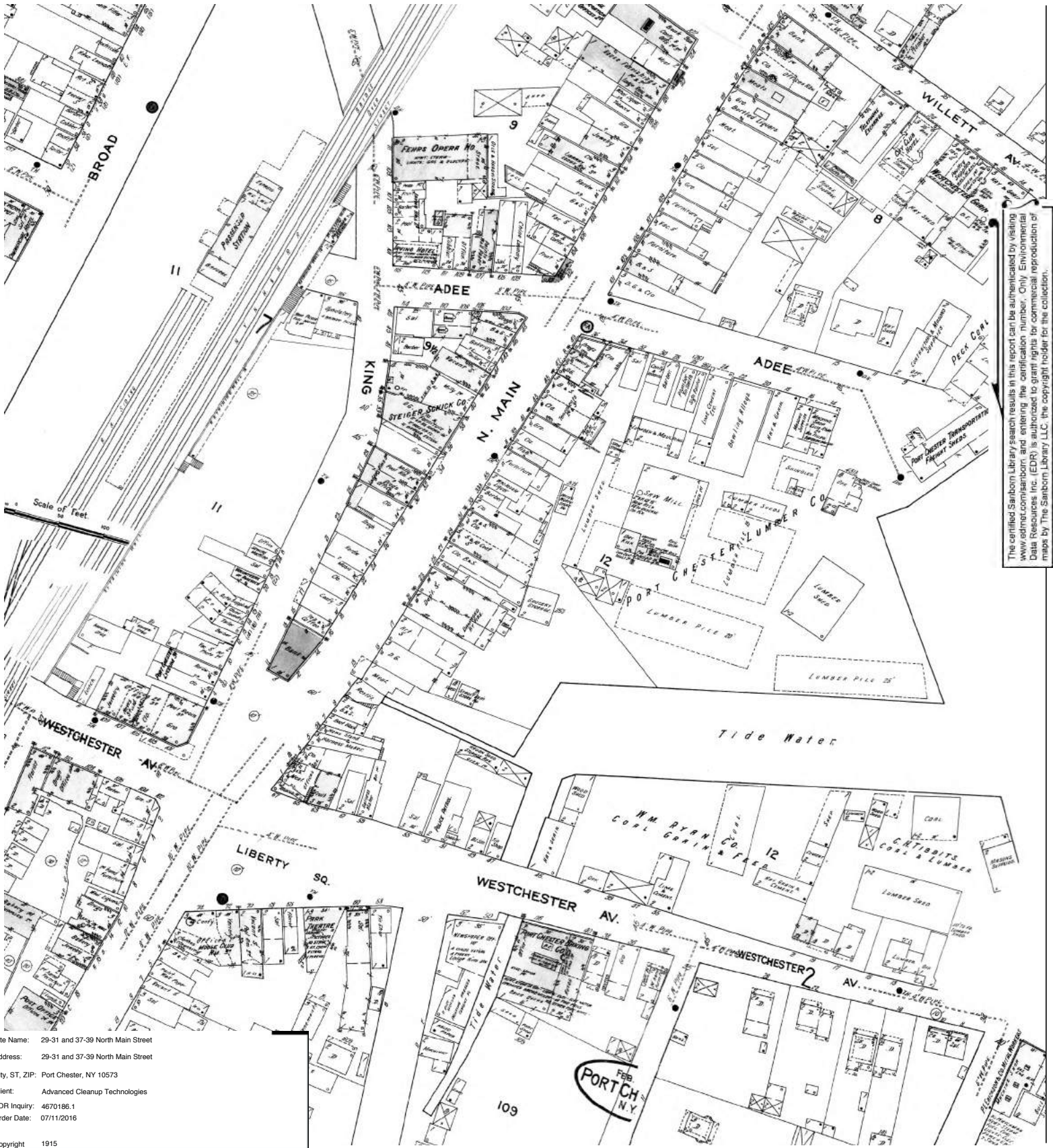




The certified Sanborn Library search results in this report can be authenticated by visiting www.edrnet.com/sanborn and entering the certification number. Only Environmental Data Resources Inc. (EDR) is authorized to grant rights for commercial reproduction of maps by The Sanborn Library LLC, the copyright holder for the collection.

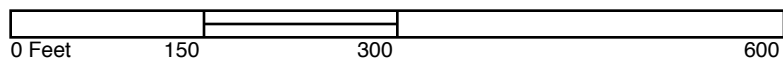
Site Name: 29-31 and 37-39 North Main Street
 Address: 29-31 and 37-39 North Main Street
 City, ST, ZIP: Port Chester, NY 10573
 Client: Advanced Cleanup Technologies
 EDR Inquiry: 4670186.1
 Order Date: 07/11/2016
 Copyright 1908

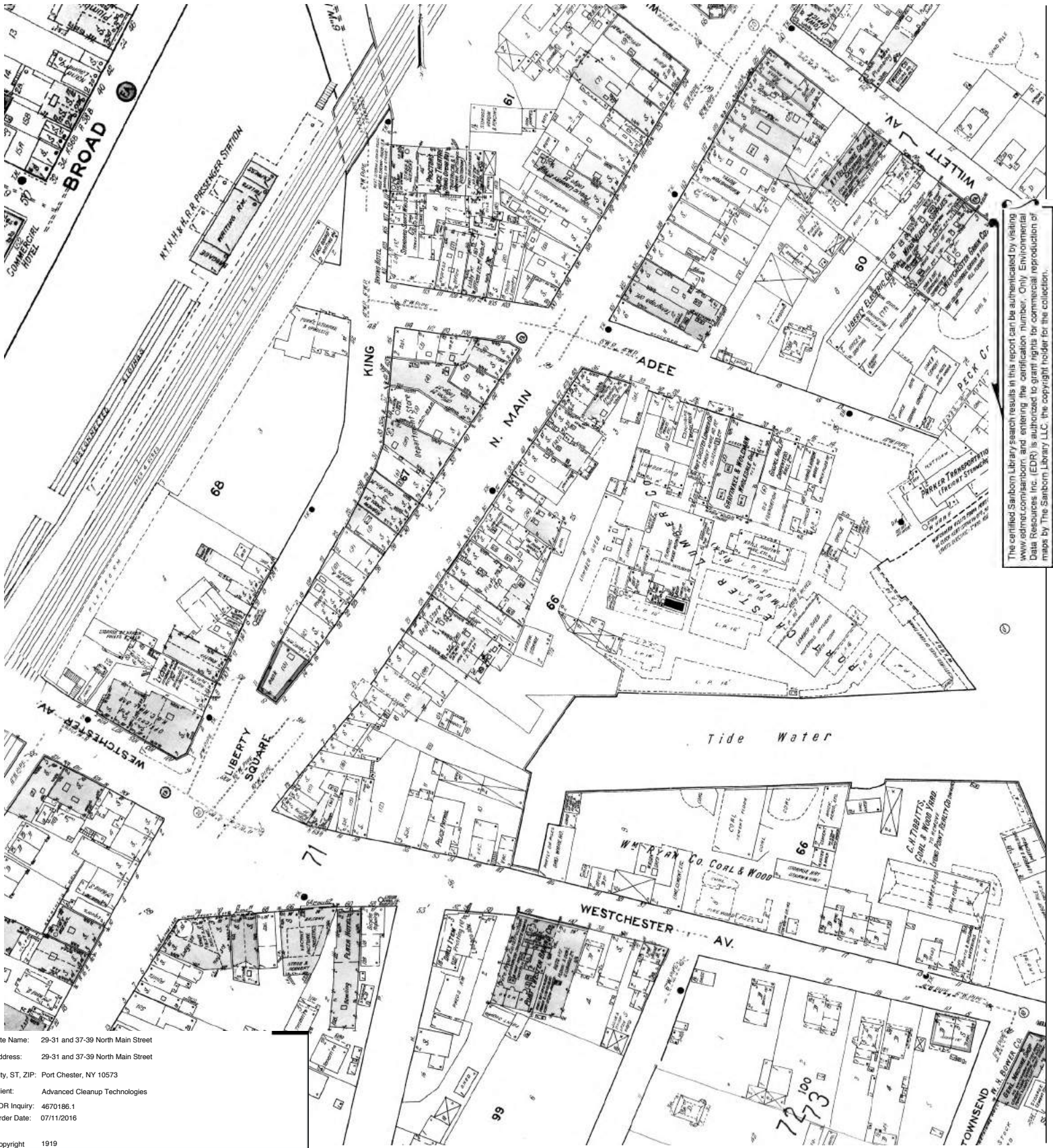




The certified Sanborn Library search results in this report can be authenticated by visiting www.edr.com/sanborn and entering the certification number. Only Environmental Data Resources Inc. (EDR) is authorized to grant rights for commercial reproduction of maps by The Sanborn Library LLC, the copyright holder for the collection.

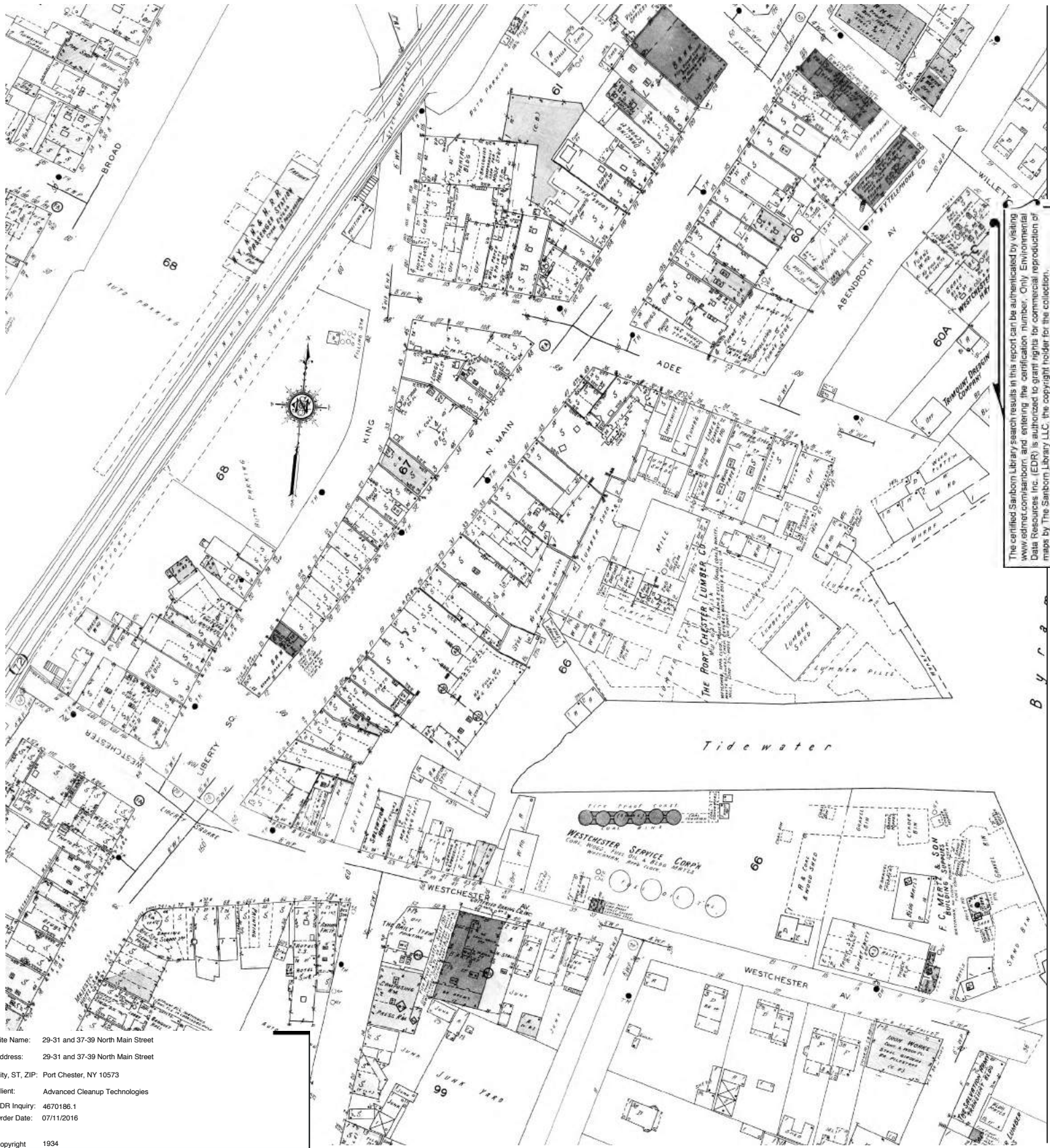
Site Name: 29-31 and 37-39 North Main Street
 Address: 29-31 and 37-39 North Main Street
 City, ST, ZIP: Port Chester, NY 10573
 Client: Advanced Cleanup Technologies
 EDR Inquiry: 4670186.1
 Order Date: 07/11/2016
 Copyright 1915





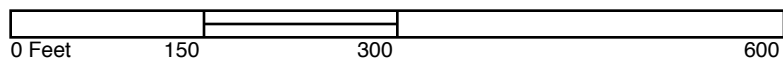
Site Name: 29-31 and 37-39 North Main Street
 Address: 29-31 and 37-39 North Main Street
 City, ST, ZIP: Port Chester, NY 10573
 Client: Advanced Cleanup Technologies
 EDR Inquiry: 4670186.1
 Order Date: 07/11/2016
 Copyright 1919

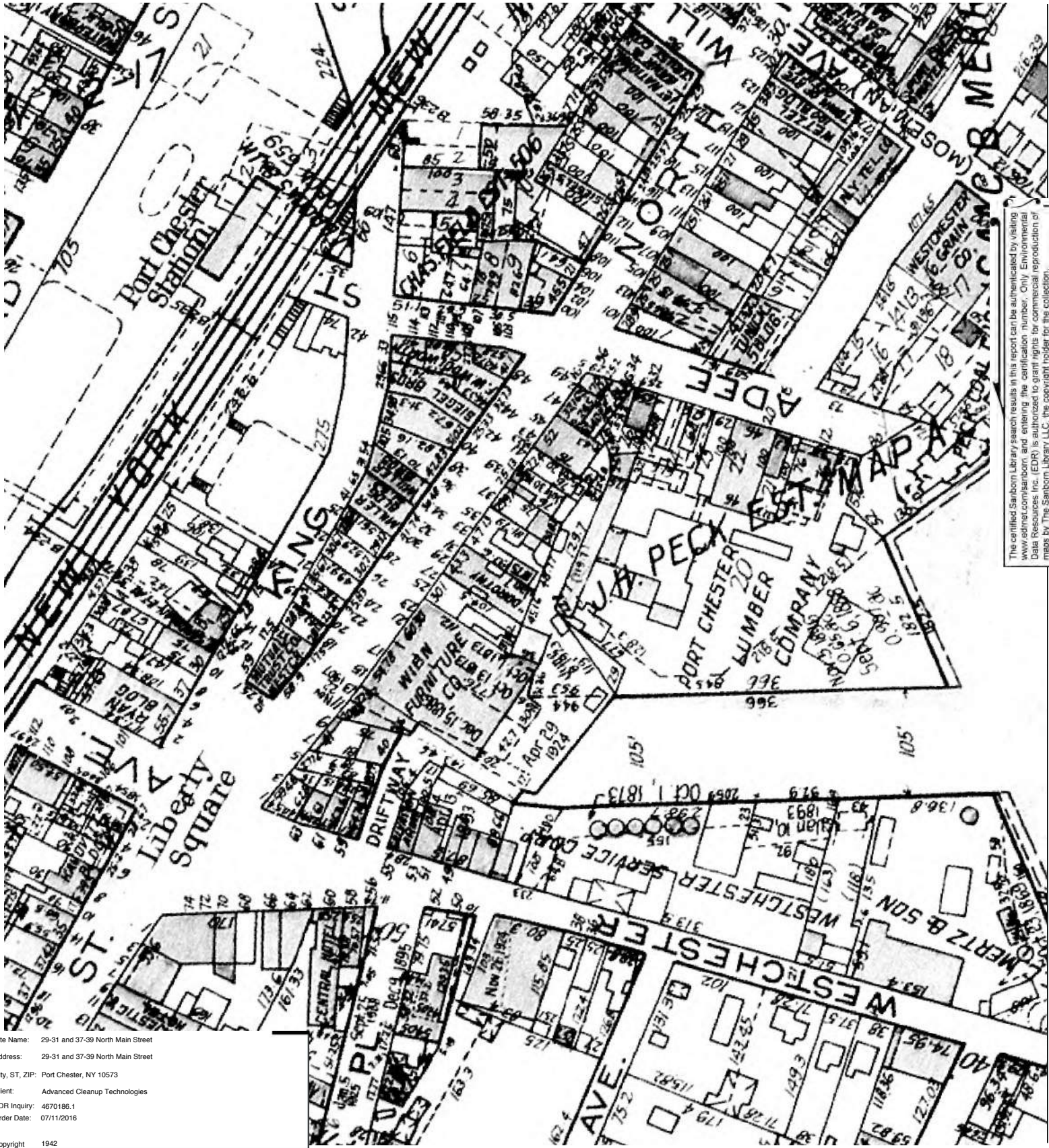
The certified Sanborn Library search results in this report can be authenticated by visiting www.edrnet.com/sanborn and entering the certification number. Only Environmental Data Resources Inc. (EDRI) is authorized to grant rights for commercial reproduction of maps by The Sanborn Library LLC, the copyright holder for the collection.



The certified Sanborn Library search results in this report can be authenticated by visiting www.edrnet.com/sanborn and entering the certification number. Only Environmental Data Resources Inc. (EDRI) is authorized to grant rights for commercial reproduction of maps by The Sanborn Library LLC, the copyright holder for the collection.

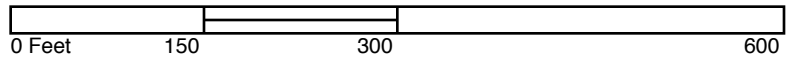
Site Name: 29-31 and 37-39 North Main Street
 Address: 29-31 and 37-39 North Main Street
 City, ST, ZIP: Port Chester, NY 10573
 Client: Advanced Cleanup Technologies
 EDR Inquiry: 4670186.1
 Order Date: 07/11/2016
 Copyright: 1934





The certified Sanborn Library search results in this report can be authenticated by visiting www.edr.com/sanborn and entering the certification number. Only Environmental Data Resources Inc. (EDRI) is authorized to grant rights for commercial reproduction of maps by The Sanborn Library LLC, the copyright holder for the collection.

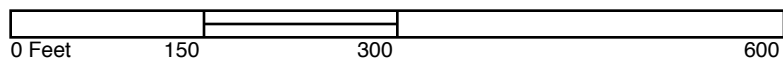
Site Name: 29-31 and 37-39 North Main Street
 Address: 29-31 and 37-39 North Main Street
 City, ST, ZIP: Port Chester, NY 10573
 Client: Advanced Cleanup Technologies
 EDR Inquiry: 4670186.1
 Order Date: 07/11/2016
 Copyright 1942





The certified Sanborn Library search results in this report can be authenticated by visiting www.edrnet.com/sanborn and entering the certification number. Only Environmental Data Resources Inc. (EDRI) is authorized to grant rights for commercial reproduction of maps by The Sanborn Library LLC, the copyright holder for the collection.

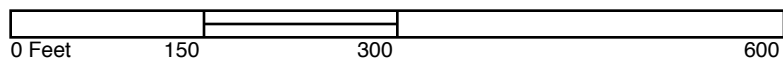
Site Name: 29-31 and 37-39 North Main Street
 Address: 29-31 and 37-39 North Main Street
 City, ST, ZIP: Port Chester, NY 10573
 Client: Advanced Cleanup Technologies
 EDR Inquiry: 4670186.1
 Order Date: 07/11/2016
 Copyright 1950





The certified Sanborn Library search results in this report can be authenticated by visiting www.edrnet.com/sanborn and entering the certification number. Only Environmental Data Resources Inc. (EDRI) is authorized to grant rights for commercial reproduction of maps by The Sanborn Library LLC, the copyright holder for the collection.

Site Name: 29-31 and 37-39 North Main Street
 Address: 29-31 and 37-39 North Main Street
 City, ST, ZIP: Port Chester, NY 10573
 Client: Advanced Cleanup Technologies
 EDR Inquiry: 4670186.1
 Order Date: 07/11/2016
 Copyright 1990





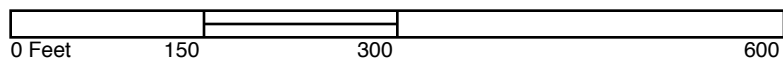
The certified Sanborn Library search results in this report can be authenticated by visiting www.edrnet.com/sanborn and entering the certification number. Only Environmental Data Resources Inc. (EDR) is authorized to grant rights for commercial reproduction of maps by The Sanborn Library LLC, the copyright holder for the collection.

Site Name: 29-31 and 37-39 North Main Street
 Address: 29-31 and 37-39 North Main Street
 City, ST, ZIP: Port Chester, NY 10573
 Client: Advanced Cleanup Technologies
 EDR Inquiry: 4670186.1
 Order Date: 07/11/2016
 Copyright 1993



The certified Sanborn Library search results in this report can be authenticated by visiting www.edrnet.com/sanborn and entering the certification number. Only Environmental Data Resources Inc. (EDR) is authorized to grant rights for commercial reproduction of maps by The Sanborn Library LLC, the copyright holder for the collection.

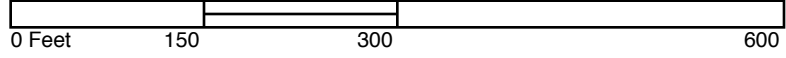
Site Name: 29-31 and 37-39 North Main Street
 Address: 29-31 and 37-39 North Main Street
 City, ST, ZIP: Port Chester, NY 10573
 Client: Advanced Cleanup Technologies
 EDR Inquiry: 4670186.1
 Order Date: 07/11/2016
 Copyright 1994





The certified Sanborn Library search results in this report can be authenticated by visiting www.edrnet.com/sanborn and entering the certification number. Only Environmental Data Resources Inc. (EDRI) is authorized to grant rights for commercial reproduction of maps by The Sanborn Library LLC, the copyright holder for the collection.

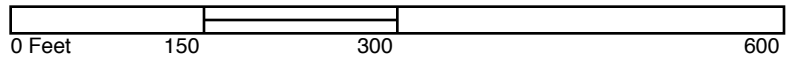
Site Name: 29-31 and 37-39 North Main Street
 Address: 29-31 and 37-39 North Main Street
 City, ST, ZIP: Port Chester, NY 10573
 Client: Advanced Cleanup Technologies
 EDR Inquiry: 4670186.1
 Order Date: 07/11/2016
 Copyright 1995





The certified Sanborn Library search results in this report can be authenticated by visiting www.edrnet.com/sanborn and entering the certification number. Only Environmental Data Resources Inc. (EDR) is authorized to grant rights for commercial reproduction of maps by The Sanborn Library LLC, the copyright holder for the collection.

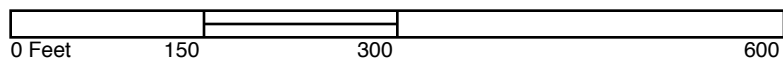
Site Name: 29-31 and 37-39 North Main Street
 Address: 29-31 and 37-39 North Main Street
 City, ST, ZIP: Port Chester, NY 10573
 Client: Advanced Cleanup Technologies
 EDR Inquiry: 4670186.1
 Order Date: 07/11/2016
 Copyright 1996





The certified Sanborn Library search results in this report can be authenticated by visiting www.edrnet.com/sanborn and entering the certification number. Only Environmental Data Resources Inc. (EDRI) is authorized to grant rights for commercial reproduction of maps by The Sanborn Library LLC, the copyright holder for the collection.

Site Name: 29-31 and 37-39 North Main Street
 Address: 29-31 and 37-39 North Main Street
 City, ST, ZIP: Port Chester, NY 10573
 Client: Advanced Cleanup Technologies
 EDR Inquiry: 4670186.1
 Order Date: 07/11/2016
 Copyright 2006



City Directory Target Property Address

Target Property:

*29 N Main St,
Port Chester, NY 10573*

Prepared For:

Advanced Cleanup Technologies

Order #: 70759

Project #: 9015

Date: 7/15/2016

City Directory Target Property Address

29 N Main St, Port Chester, NY 10573

29 N MAIN ST

2016	COPACABANA RESTAURANT	INFOUSA	NORTH EAST
2016	ZUNIGA PEREZ	INFOUSA	NORTH EAST
2011	COPACABANA RESTAURANT BRAZIL	INFOUSA	NORTH EAST
2011	DAVIS DAVID	INFOUSA	NORTH EAST
2011	GREEN ANNIE M	INFOUSA	NORTH EAST
2011	ZAFRA MISAEAL	INFOUSA	NORTH EAST
2011	ZUNIGA PEREZ WILFREDO	INFOUSA	NORTH EAST
2006	MULTI TENANT RESIDENTIAL	COLE DIRECTORY	WESTCHESTER- PUTNAM COUNTIES
2006	PANTANAL RESTAURANTS	COLE DIRECTORY	WESTCHESTER- PUTNAM COUNTIES
2006	PANTANEL OF PORT CHESTR LLC	COLE DIRECTORY	WESTCHESTER- PUTNAM COUNTIES
2001-02	CHARLES ALLEN	COLE DIRECTORY	WESTCHESTER- PUTNAM COUNTIES
2001-02	NELSON BUSTO	COLE DIRECTORY	WESTCHESTER- PUTNAM COUNTIES
2001-02	DAVE DAVIS	COLE DIRECTORY	WESTCHESTER- PUTNAM COUNTIES
2001-02	ARROW WELSEY	COLE DIRECTORY	WESTCHESTER- PUTNAM COUNTIES
2001-02	COMMUTER CLEANERS	COLE DIRECTORY	WESTCHESTER- PUTNAM COUNTIES
2001-02	PANTANAL RSTRNTS	COLE DIRECTORY	WESTCHESTER- PUTNAM COUNTIES
1995-96	ROBERT ANDREWS	COLE DIRECTORY	NASSAU COUNTY
1995-96	SANTIAGO BAUTISTA	COLE DIRECTORY	NASSAU COUNTY
1995-96	R COLLINS	COLE DIRECTORY	NASSAU COUNTY
1995-96	MERCEDES DAVANZO	COLE DIRECTORY	NASSAU COUNTY
1995-96	ANNIE MAE GREEN	COLE DIRECTORY	NASSAU COUNTY
1995-96	COMMUTER CLEANERS	COLE DIRECTORY	NASSAU COUNTY

City Directory Target Property Address

29 N Main St, Port Chester, NY 10573

1995-96	PANTANAL RSTRNTS	COLE DIRECTORY	NASSAU COUNTY
1990	COMMUTER CLEANERS	COLE DIRECTORY	WESTCHESTER- PUTNAM COUNTIES
1990	ANNIE MAE GREEN	COLE DIRECTORY	WESTCHESTER- PUTNAM COUNTIES
1990	M E KILEY	COLE DIRECTORY	WESTCHESTER- PUTNAM COUNTIES
1990	SENIA LARROSA	COLE DIRECTORY	WESTCHESTER- PUTNAM COUNTIES
1990	MONARCH COSMETICS	COLE DIRECTORY	WESTCHESTER- PUTNAM COUNTIES
1990	MARIA ROQUE	COLE DIRECTORY	WESTCHESTER- PUTNAM COUNTIES
1983-84	CARLOS DOURADO	COLE DIRECTORY	WESTCHESTER- PUTNAM COUNTIES
1983-84	JUANITA GASH	COLE DIRECTORY	WESTCHESTER- PUTNAM COUNTIES
1983-84	M E KILEY	COLE DIRECTORY	WESTCHESTER- PUTNAM COUNTIES
1983-84	MONARCH COSMETICS	COLE DIRECTORY	WESTCHESTER- PUTNAM COUNTIES
1974	MRS E DARRADO	COLE DIRECTORY	WESTCHESTER- PUTNAM COUNTIES
1974	GOLDBERG ASSOCS	COLE DIRECTORY	WESTCHESTER- PUTNAM COUNTIES
1974	SHERWIN-WILLIAMS	COLE DIRECTORY	WESTCHESTER- PUTNAM COUNTIES
1972	MRS E DARRADO	COLE DIRECTORY	WESTCHESTER- PUTNAM COUNTIES
1972	GOLDBERG ASSOCS	COLE DIRECTORY	WESTCHESTER- PUTNAM COUNTIES

City Directory Target Property Address

29 N Main St, Port Chester, NY 10573

1972	SHERWIN-WILLIAMS	COLE DIRECTORY	WESTCHESTER- PUTNAM COUNTIES
1972	JOSE MACERIA	COLE DIRECTORY	WESTCHESTER- PUTNAM COUNTIES
1966	GOLDBERG ASSOCS INC	NEW YORK TELEPHONE COMPANY	WESTCHESTER
1966	MARTIN PAINTS	NEW YORK TELEPHONE COMPANY	WESTCHESTER
1960	GOLDBERG ASSOCS INC	NEW YORK TELEPHONE COMPANY	WESTCHESTER
1960	GIANUKAKIS LOUIS	NEW YORK TELEPHONE COMPANY	WESTCHESTER
1960	PAPPAS GUS	NEW YORK TELEPHONE COMPANY	WESTCHESTER
1960	ROSSMAN PHILIP [MD OFC]	NEW YORK TELEPHONE COMPANY	WESTCHESTER
1955	GIANUKAKIS LOUIS	NEW YORK TELEPHONE COMPANY	WESTCHESTER
1955	PAPPAS GUS	NEW YORK TELEPHONE COMPANY	WESTCHESTER
1955	ROSSMAN PHILIP MD [OFC]	NEW YORK TELEPHONE COMPANY	WESTCHESTER
1950	ENGLISH EDNA K	NEW YORK TELEPHONE COMPANY	WESTCHESTER
1950	GIANUKAKIS LOUIS	NEW YORK TELEPHONE COMPANY	WESTCHESTER
1950	ROSSMAN PHILIP MD [OFC]	NEW YORK TELEPHONE COMPANY	WESTCHESTER
1945	ENGLISH KATHERINE MRS	NEW YORK TELEPHONE COMPANY	WESTCHESTER
1945	GIANUKAKIS LOUIS	NEW YORK TELEPHONE COMPANY	WESTCHESTER

City Directory Target Property Address

29 N Main St, Port Chester, NY 10573

1945	ROSSMAN PHILLIP MD [OFC]	NEW YORK TELEPHONE COMPANY	WESTCHESTER
1940	ENGLISH KATHERINE MRS	NEW YORK TELEPHONE COMPANY	WESTCHESTER
1940	ROSSMAN PHILLIP MD [OFC]	NEW YORK TELEPHONE COMPANY	WESTCHESTER
1934	ENGLISH KATHERINE MRS	NEW YORK TELEPHONE COMPANY	WESTCHESTER
1934	HALIENBECK ELOISE MRS	NEW YORK TELEPHONE COMPANY	WESTCHESTER
1934	NACHBAR B	NEW YORK TELEPHONE COMPANY	WESTCHESTER

29-21 N MAIN ST

2001-02	ANNIE M GREEN	COLE DIRECTORY	WESTCHESTER- PUTNAM COUNTIES
---------	---------------	----------------	------------------------------------

29-31 N MAIN ST

1983-84	ANNIE MAE GREEN	COLE DIRECTORY	WESTCHESTER- PUTNAM COUNTIES
---------	-----------------	----------------	------------------------------------

30 N MAIN ST

2016	ELENA'S HAIR STUDIO & SPA	INFOUSA	NORTH EAST
2016	WATERFRONT DENTAL CARE PC	INFOUSA	NORTH EAST
2011	C R CONN INC	INFOUSA	NORTH EAST
2011	ELENA'S HAIR STUDIO & SPA	INFOUSA	NORTH EAST
2011	SHANKMAN RICHARD M DPM	INFOUSA	NORTH EAST
2011	WATERFRONT DENTAL CARE PC	INFOUSA	NORTH EAST
2006	PORT CHESTER PODIATRY	COLE DIRECTORY	WESTCHESTER- PUTNAM COUNTIES
2001-02	MNTLL LS CHRPRCTR	COLE DIRECTORY	WESTCHESTER- PUTNAM COUNTIES
1983-84	AVCO INSTALLEMENT	COLE DIRECTORY	WESTCHESTER- PUTNAM COUNTIES

City Directory Target Property Address

29 N Main St, Port Chester, NY 10573

1983-84	BAKER CONFEC & TOBCO	COLE DIRECTORY	WESTCHESTER- PUTNAM COUNTIES
1983-84	C J PAGANO & SONS	COLE DIRECTORY	WESTCHESTER- PUTNAM COUNTIES
1983-84	PORT CHSTR MT MKT	COLE DIRECTORY	WESTCHESTER- PUTNAM COUNTIES
1974	GEISMAR & CO INC	COLE DIRECTORY	WESTCHESTER- PUTNAM COUNTIES
1974	C J PAGANO & SONS	COLE DIRECTORY	WESTCHESTER- PUTNAM COUNTIES
1972	US MARINE RECRTNG	COLE DIRECTORY	WESTCHESTER- PUTNAM COUNTIES
1972	GEISMAR & CO INC	COLE DIRECTORY	WESTCHESTER- PUTNAM COUNTIES
1972	C J PAGANO & SONS	COLE DIRECTORY	WESTCHESTER- PUTNAM COUNTIES
1960	FINE'S INFANT'S & CHILDREN'S SHOP	NEW YORK TELEPHONE COMPANY	WESTCHESTER
1960	STEINBERG M [CHILDREN'S WR]	NEW YORK TELEPHONE COMPANY	WESTCHESTER
1955	FINE'S INFANT & CHILDREN'S SHOP	NEW YORK TELEPHONE COMPANY	WESTCHESTER
1955	STEINBERG M [CHILDN'S WR]	NEW YORK TELEPHONE COMPANY	WESTCHESTER
1950	FINE INFANT'S & CHILDREN'S SHOP	NEW YORK TELEPHONE COMPANY	WESTCHESTER
1950	STEINBERG M [CHILDS WR]	NEW YORK TELEPHONE COMPANY	WESTCHESTER
1945	FINE'S INFANT'S CHILDREN'S SHOP	NEW YORK TELEPHONE COMPANY	WESTCHESTER
1945	STEINBERG M [CHILDS WR]	NEW YORK TELEPHONE COMPANY	WESTCHESTER

City Directory Target Property Address

29 N Main St, Port Chester, NY 10573

1940	FINE'S INFANT'S CHILDREN'S SHOP	NEW YORK TELEPHONE COMPANY	WESTCHESTER
1940	STEINBERG M [CHILDS WR]	NEW YORK TELEPHONE COMPANY	WESTCHESTER
1940	DAVIS JAS E [CHARPRCTR]	NEW YORK TELEPHONE COMPANY	WESTCHESTER
1934	CUSHMAN'S SONS INC [BRANCH STORE]	NEW YORK TELEPHONE COMPANY	WESTCHESTER
<u>30-32 N MAIN ST</u>			
2001-02	CR CONN INC	COLE DIRECTORY	WESTCHESTER- PUTNAM COUNTIES
2001-02	PAGANO C & SONS INC	COLE DIRECTORY	WESTCHESTER- PUTNAM COUNTIES
1995-96	CR CONN INC	COLE DIRECTORY	NASSAU COUNTY
1995-96	C J PAGANO & SONS	COLE DIRECTORY	NASSAU COUNTY
1990	C J PAGANO & SONS	COLE DIRECTORY	WESTCHESTER- PUTNAM COUNTIES
1983-84	SCHWARZ PAGANO & ASC	COLE DIRECTORY	WESTCHESTER- PUTNAM COUNTIES
<u>31 N MAIN ST</u>			
2016	LAWRENCE ONELL	INFOUSA	NORTH EAST
2011	LAWERENCE ONELL	INFOUSA	NORTH EAST
2001-02	ONELL LAWRENCE	COLE DIRECTORY	WESTCHESTER- PUTNAM COUNTIES
1995-96	ONELL LAWRENCE	COLE DIRECTORY	NASSAU COUNTY
1990	JEAN GOODHUE	COLE DIRECTORY	WESTCHESTER- PUTNAM COUNTIES
1990	ONELL LAWRENCE	COLE DIRECTORY	WESTCHESTER- PUTNAM COUNTIES
1983-84	JEAN GOODHUE	COLE DIRECTORY	WESTCHESTER- PUTNAM COUNTIES

City Directory Target Property Address

29 N Main St, Port Chester, NY 10573

1983-84	EARL MASLINE	COLE DIRECTORY	WESTCHESTER- PUTNAM COUNTIES
1974	JEAN GOODHUE	COLE DIRECTORY	WESTCHESTER- PUTNAM COUNTIES
1974	JESSIES BUTY SHOP	COLE DIRECTORY	WESTCHESTER- PUTNAM COUNTIES
1974	JOHNS BARGN STORES	COLE DIRECTORY	WESTCHESTER- PUTNAM COUNTIES
1974	EMELIA M MARTINEZ	COLE DIRECTORY	WESTCHESTER- PUTNAM COUNTIES
1974	EARL MASLINE	COLE DIRECTORY	WESTCHESTER- PUTNAM COUNTIES
1972	JEAN GOODHUE	COLE DIRECTORY	WESTCHESTER- PUTNAM COUNTIES
1972	JESSIES BUTY SHOP	COLE DIRECTORY	WESTCHESTER- PUTNAM COUNTIES
1972	JOHNS BARGN STORES	COLE DIRECTORY	WESTCHESTER- PUTNAM COUNTIES
1972	EARL MASLINE	COLE DIRECTORY	WESTCHESTER- PUTNAM COUNTIES
1966	JESSIE'S BEAUTY SHOP	NEW YORK TELEPHONE COMPANY	WESTCHESTER
1966	JOHN'S BARGAIN STORES [GENL MDSE]	NEW YORK TELEPHONE COMPANY	WESTCHESTER
1966	MASLINE EARL	NEW YORK TELEPHONE COMPANY	WESTCHESTER
1966	PENNATTO JAS V	NEW YORK TELEPHONE COMPANY	WESTCHESTER
1960	JESSIES BEAUTY SHOP	NEW YORK TELEPHONE COMPANY	WESTCHESTER
1960	PENATTO JAS V	NEW YORK TELEPHONE COMPANY	WESTCHESTER

City Directory Target Property Address

29 N Main St, Port Chester, NY 10573

1955	GOLDBERG I & SON [BOOTRY & CLTHNG]	NEW YORK TELEPHONE COMPANY	WESTCHESTER
1955	JESSIE'S BEAUTY SHOP	NEW YORK TELEPHONE COMPANY	WESTCHESTER
1955	PENNATTO JAS V	NEW YORK TELEPHONE COMPANY	WESTCHESTER
1950	GOLDBERG I & SON [BOOTRY CLOTHING]	NEW YORK TELEPHONE COMPANY	WESTCHESTER
1950	JESSIE'S BEAUTY SHOP	NEW YORK TELEPHONE COMPANY	WESTCHESTER
1945	GOLDBERG I & SON [BOOTERY & CLTHNG]	NEW YORK TELEPHONE COMPANY	WESTCHESTER
1945	JESSIE'S BEAUTY SHOP	NEW YORK TELEPHONE COMPANY	WESTCHESTER
1940	GOLDBERG I & SON [BOOTERY & CLTHNG]	NEW YORK TELEPHONE COMPANY	WESTCHESTER
1940	LILLING HERMAN [ELECTRLS]	NEW YORK TELEPHONE COMPANY	WESTCHESTER
1940	LILLING'S BEAUTY SALON	NEW YORK TELEPHONE COMPANY	WESTCHESTER
1934	BEAUTY SALON THE	NEW YORK TELEPHONE COMPANY	WESTCHESTER
1934	GOLDBERG I & SON [BOOTERY & CLTHNG]	NEW YORK TELEPHONE COMPANY	WESTCHESTER
1934	SYVERTSEN A [BTY PLR]	NEW YORK TELEPHONE COMPANY	WESTCHESTER
<u>32 N MAIN ST</u>			
2016	AROUND TOWN LOCKSMITH	INFOUSA	NORTH EAST
2016	DIAMOND BEAUTY SALON	INFOUSA	NORTH EAST
2016	HEAVEN SALON	INFOUSA	NORTH EAST
2016	KUMON MATH & READING CTR	INFOUSA	NORTH EAST
2016	SALON HEAVEN	INFOUSA	NORTH EAST

City Directory Target Property Address

29 N Main St, Port Chester, NY 10573

1983-84	ARCHER COURIER SYS	COLE DIRECTORY	WESTCHESTER- PUTNAM COUNTIES
1974	COHEN DINETTE SHOP	COLE DIRECTORY	WESTCHESTER- PUTNAM COUNTIES
1972	JOSEPH COHEN & SONS	COLE DIRECTORY	WESTCHESTER- PUTNAM COUNTIES
1966	CUBAN SOCIAL CLUB	NEW YORK TELEPHONE COMPANY	WESTCHESTER
1966	LAROSA SAML	NEW YORK TELEPHONE COMPANY	WESTCHESTER
1966	RENOS PIZZA TOWN	NEW YORK TELEPHONE COMPANY	WESTCHESTER
1960	LAROSA SAML [ATTY]	NEW YORK TELEPHONE COMPANY	WESTCHESTER
1960	MILLER LOUIS F INC [REAL EST]	NEW YORK TELEPHONE COMPANY	WESTCHESTER
1960	SPIRIT SHOP LIQUORS	NEW YORK TELEPHONE COMPANY	WESTCHESTER
1955	MILLER BROS [WINES LIQRS]	NEW YORK TELEPHONE COMPANY	WESTCHESTER
1955	MILLER LOUIS F INC [RL EST]	NEW YORK TELEPHONE COMPANY	WESTCHESTER
1955	PORT CHESTER VILLAGE OF- ADMINISTRATIVE	NEW YORK TELEPHONE COMPANY	WESTCHESTER
1955	BROWER LOUIS [WINES & LIQRS]	NEW YORK TELEPHONE COMPANY	WESTCHESTER
1955	LAROSA SAML [ATTY]	NEW YORK TELEPHONE COMPANY	WESTCHESTER
1950	MILLER BROS [WINES LIQRS]	NEW YORK TELEPHONE COMPANY	WESTCHESTER
1950	MILLER EDGAR [WINES LIQRS]	NEW YORK TELEPHONE COMPANY	WESTCHESTER

City Directory Target Property Address

29 N Main St, Port Chester, NY 10573

1950	WOLDSON SAML DR [DNTS]	NEW YORK TELEPHONE COMPANY	WESTCHESTER
1945	CATHERINE'S BEAUTY SALON	NEW YORK TELEPHONE COMPANY	WESTCHESTER
1945	DUBOIS CAHTERINE [BTY SLN]	NEW YORK TELEPHONE COMPANY	WESTCHESTER
1945	MILLER LOUIS F INC [RL EST]	NEW YORK TELEPHONE COMPANY	WESTCHESTER
1945	RUBY LANE STORES	NEW YORK TELEPHONE COMPANY	WESTCHESTER
1945	WOLFSON SAML DR [DNTST]	NEW YORK TELEPHONE COMPANY	WESTCHESTER
1940	RUBY LANE STORES	NEW YORK TELEPHONE COMPANY	WESTCHESTER
1940	WOLFSON SAML DR [DNTST]	NEW YORK TELEPHONE COMPANY	WESTCHESTER
1940	CATHERINE'S BEAUTY SALON	NEW YORK TELEPHONE COMPANY	WESTCHESTER
1940	DEBOIS CATHERINE [BTY SLN]	NEW YORK TELEPHONE COMPANY	WESTCHESTER
1934	CURTIS PUBLISHING CO	NEW YORK TELEPHONE COMPANY	WESTCHESTER
1934	WOLFSTON SAML DR [DNTS]	NEW YORK TELEPHONE COMPANY	WESTCHESTER
<u>33 N MAIN ST</u>			
2016	PALETERIA FERNANDEZ	INFOUSA	NORTH EAST
2011	FERNANDEZ PALETERIA	INFOUSA	NORTH EAST
2001-02	GINAS STORE	COLE DIRECTORY	WESTCHESTER- PUTNAM COUNTIES
1995-96	ABCD COMPACT DISC	COLE DIRECTORY	NASSAU COUNTY
1990	SOUND TEMPORARIES	COLE DIRECTORY	WESTCHESTER- PUTNAM COUNTIES

City Directory Target Property Address

29 N Main St, Port Chester, NY 10573

1990	GAMBRILL & ASSOC	COLE DIRECTORY	WESTCHESTER- PUTNAM COUNTIES
1983-84	HALF NOTE MUSC ST	COLE DIRECTORY	WESTCHESTER- PUTNAM COUNTIES
1974	DR A E FELEPPA	COLE DIRECTORY	WESTCHESTER- PUTNAM COUNTIES
1974	I N RUDOLPH INC	COLE DIRECTORY	WESTCHESTER- PUTNAM COUNTIES
1974	I SHIRLEY SPORTSWR	COLE DIRECTORY	WESTCHESTER- PUTNAM COUNTIES
1972	DR A E FELEPPA	COLE DIRECTORY	WESTCHESTER- PUTNAM COUNTIES
1972	I N RUDOLPH INC	COLE DIRECTORY	WESTCHESTER- PUTNAM COUNTIES
1972	I SHIRLEY SPORTSWR	COLE DIRECTORY	WESTCHESTER- PUTNAM COUNTIES
1966	FELEPPA ALFRED E [DNTST OFC]	NEW YORK TELEPHONE COMPANY	WESTCHESTER
1966	RUDOLPH I N [JWLR]	NEW YORK TELEPHONE COMPANY	WESTCHESTER
1966	SHIRLEY [LDS SPORTSWR]	NEW YORK TELEPHONE COMPANY	WESTCHESTER
1960	DELSON SHOES	NEW YORK TELEPHONE COMPANY	WESTCHESTER
1960	RUDOLPH I N [JWLR]	NEW YORK TELEPHONE COMPANY	WESTCHESTER
1960	TARLOW ALFRED [DDS OFC]	NEW YORK TELEPHONE COMPANY	WESTCHESTER
1955	DELSON SHOES	NEW YORK TELEPHONE COMPANY	WESTCHESTER
1955	RUDOLPH IN [JWLR]	NEW YORK TELEPHONE COMPANY	WESTCHESTER

City Directory Target Property Address

29 N Main St, Port Chester, NY 10573

1955	TARLOW ALFRED [DDS OFC]	NEW YORK TELEPHONE COMPANY	WESTCHESTER
1950	DELSON SHOES	NEW YORK TELEPHONE COMPANY	WESTCHESTER
1950	RUDOLPH IN [JWLR]	NEW YORK TELEPHONE COMPANY	WESTCHESTER
1945	RUDOLPH IN [JWLR]	NEW YORK TELEPHONE COMPANY	WESTCHESTER
1940	RUDOLPH IN [JWLR]	NEW YORK TELEPHONE COMPANY	WESTCHESTER
1934	MARSHALL MS [DENTIST]	NEW YORK TELEPHONE COMPANY	WESTCHESTER
1934	METROPOLITAN FRUIT CO	NEW YORK TELEPHONE COMPANY	WESTCHESTER
1934	PURE FOOD MKT	NEW YORK TELEPHONE COMPANY	WESTCHESTER
1934	WIENER MORRIS [MKT]	NEW YORK TELEPHONE COMPANY	WESTCHESTER
1934	WIENER'S PURE FOOD MKT [GROC DEPT]	NEW YORK TELEPHONE COMPANY	WESTCHESTER
1934	WIENER'S PURE FOOD MKT [MT DEPT]	NEW YORK TELEPHONE COMPANY	WESTCHESTER
<u>33 1/2 N MAIN ST</u>			
2006	KEVINS NAILS	COLE DIRECTORY	WESTCHESTER-PUTNAM COUNTIES
2006	VINYL SOLUTION THE	COLE DIRECTORY	WESTCHESTER-PUTNAM COUNTIES
2006	VUONG Q VO	COLE DIRECTORY	WESTCHESTER-PUTNAM COUNTIES
2001-02	KEVINS NAILS	COLE DIRECTORY	WESTCHESTER-PUTNAM COUNTIES
1995-96	PARIS EXPRESS CAFE	COLE DIRECTORY	NASSAU COUNTY

City Directory Target Property Address

29 N Main St, Port Chester, NY 10573

1995-96	THE VINYL SOLUTION	COLE DIRECTORY	NASSAU COUNTY
<u>33-35 N MAIN ST</u>			
1983-84	VLG COMM DVLP PRGM	COLE DIRECTORY	WESTCHESTER- PUTNAM COUNTIES
<u>34 N MAIN ST</u>			
2016	GOLDEN BLADE BARBER SHOP	INFOUSA	NORTH EAST
2016	LEFFEL JOSHUA	INFOUSA	NORTH EAST
2016	LUDLOW LILLIAM	INFOUSA	NORTH EAST
2016	NAVAJA DE ORO BARBER SHOP	INFOUSA	NORTH EAST
2016	SALVATION ARMY THRIFT STORE	INFOUSA	NORTH EAST
2011	DOLLAR DISCOUNT	INFOUSA	NORTH EAST
2011	SALVATION ARMY THRIFT STORE	INFOUSA	NORTH EAST
2006	BAKERY CONFECTIONARY WORKRS LOCAL 69	COLE DIRECTORY	WESTCHESTER- PUTNAM COUNTIES
2006	BAKERY & TOBACCO WORKE	COLE DIRECTORY	WESTCHESTER- PUTNAM COUNTIES
2006	550 SANFORD LLC	COLE DIRECTORY	WESTCHESTER- PUTNAM COUNTIES
2006	ALPHASIXTY CINEMA LLC	COLE DIRECTORY	WESTCHESTER- PUTNAM COUNTIES
2006	AMERICAN DOLLAR	COLE DIRECTORY	WESTCHESTER- PUTNAM COUNTIES
2006	DOLLAR DISCOUNT STORES	COLE DIRECTORY	WESTCHESTER- PUTNAM COUNTIES
2001-02	LILLIAN LUDLOW	COLE DIRECTORY	WESTCHESTER- PUTNAM COUNTIES
2001-02	PALOMBA MUSC STRS	COLE DIRECTORY	WESTCHESTER- PUTNAM COUNTIES
2001-02	SLVTN ARMY THE	COLE DIRECTORY	WESTCHESTER- PUTNAM COUNTIES
1995-96	JAM VIDEO PRDCTNS	COLE DIRECTORY	NASSAU COUNTY
1995-96	PALOMBA MUSIC II	COLE DIRECTORY	NASSAU COUNTY

City Directory Target Property Address

29 N Main St, Port Chester, NY 10573

1995-96	THE SALVATION ARMY	COLE DIRECTORY	NASSAU COUNTY
1990	MISMA PRODCTNS	COLE DIRECTORY	WESTCHESTER- PUTNAM COUNTIES
1990	PALOMBA MUSIC II	COLE DIRECTORY	WESTCHESTER- PUTNAM COUNTIES
1983-84	MODERN SHDE & AWNING	COLE DIRECTORY	WESTCHESTER- PUTNAM COUNTIES
1974	MODERN SHDE & AWNING	COLE DIRECTORY	WESTCHESTER- PUTNAM COUNTIES
1972	ROBERTS CUSTM TX	COLE DIRECTORY	WESTCHESTER- PUTNAM COUNTIES
1960	FERTIG'S CORSET SHOP	NEW YORK TELEPHONE COMPANY	WESTCHESTER
1955	FERTIG'S CORSET SHOP	NEW YORK TELEPHONE COMPANY	WESTCHESTER
1950	FERTIG'S CORSET SHOP	NEW YORK TELEPHONE COMPANY	WESTCHESTER
1945	MARJORIE LANE SHOP [LINGRIE]	NEW YORK TELEPHONE COMPANY	WESTCHESTER
1940	MILLER BROS	NEW YORK TELEPHONE COMPANY	WESTCHESTER
1940	MILLER BROS	NEW YORK TELEPHONE COMPANY	WESTCHESTER
1940	MILLER BROS [FRUITERS & GROCERS]	NEW YORK TELEPHONE COMPANY	WESTCHESTER
1940	MILLER LOUIS [FRTS VEGS]	NEW YORK TELEPHONE COMPANY	WESTCHESTER
1934	MILLER BROS [FRUITERS & GROCRS]	NEW YORK TELEPHONE COMPANY	WESTCHESTER
<u>34 1/2 N MAIN ST</u>			
1945	MILLER BROS [WINES & LIQUORS]	NEW YORK TELEPHONE COMPANY	WESTCHESTER

City Directory Target Property Address

29 N Main St, Port Chester, NY 10573

1945	MILLER EDGAR [WINES LIQRS]	NEW YORK TELEPHONE COMPANY	WESTCHESTER
1940	MILLER BROS [WINES & LIQUORS]	NEW YORK TELEPHONE COMPANY	WESTCHESTER
1934	MILLER BROS [WINES & LIQUORS]	NEW YORK TELEPHONE COMPANY	WESTCHESTER
<u>35 N MAIN ST</u>			
2016	BCTGM	INFOUSA	NORTH EAST
2016	COALS	INFOUSA	NORTH EAST
2016	PATRIAS RESTAURANT	INFOUSA	NORTH EAST
2011	BCTGM	INFOUSA	NORTH EAST
2011	PATRIAS RESTAURANT INC	INFOUSA	NORTH EAST
2001-02	BKRY COND & TOB	COLE DIRECTORY	WESTCHESTER- PUTNAM COUNTIES
2001-02	DESMOND ZUZANA	COLE DIRECTORY	WESTCHESTER- PUTNAM COUNTIES
2001-02	ELECTROLYSIS ETC	COLE DIRECTORY	WESTCHESTER- PUTNAM COUNTIES
2001-02	MARGOTS SIGNATURE	COLE DIRECTORY	WESTCHESTER- PUTNAM COUNTIES
1995-96	BAKER CONFEC & TABCO	COLE DIRECTORY	NASSAU COUNTY
1990	BAKER CONFEC & TOBCO	COLE DIRECTORY	WESTCHESTER- PUTNAM COUNTIES
1983-84	CITRONE BLDG CORP	COLE DIRECTORY	WESTCHESTER- PUTNAM COUNTIES
1974	SLAX N JAX	COLE DIRECTORY	WESTCHESTER- PUTNAM COUNTIES
1972	SLAX N JAX	COLE DIRECTORY	WESTCHESTER- PUTNAM COUNTIES
1966	SLAX 'N JAX	NEW YORK TELEPHONE COMPANY	WESTCHESTER

City Directory Target Property Address

29 N Main St, Port Chester, NY 10573

1960	SLAX 'N JAX	NEW YORK TELEPHONE COMPANY	WESTCHESTER
1955	TUNICKS MENS SHOP	NEW YORK TELEPHONE COMPANY	WESTCHESTER
1950	TUNICK'S MENS SHOP	NEW YORK TELEPHONE COMPANY	WESTCHESTER
1940	MOGULL A DR [DNTST]	NEW YORK TELEPHONE COMPANY	WESTCHESTER
1940	TUNICK'S MEN'S SHOP	NEW YORK TELEPHONE COMPANY	WESTCHESTER
1934	LOUIS BEAUTY SALON	NEW YORK TELEPHONE COMPANY	WESTCHESTER
1934	ZEMO BROS [CLOTHS]	NEW YORK TELEPHONE COMPANY	WESTCHESTER
<u>35 1/2 N MAIN ST</u>			
1995-96	THE PAMPERED PALAT	COLE DIRECTORY	NASSAU COUNTY
1995-96	TERESAS ORGN DSNGS	COLE DIRECTORY	NASSAU COUNTY
1990	FOOD AFFAIR	COLE DIRECTORY	WESTCHESTER- PUTNAM COUNTIES
<u>36 N MAIN ST</u>			
1990	KAPLANS DEPT STORE	COLE DIRECTORY	WESTCHESTER- PUTNAM COUNTIES
1983-84	KAPLANS DEPT STORE	COLE DIRECTORY	WESTCHESTER- PUTNAM COUNTIES
1974	KAPLANS DEPT STORE	COLE DIRECTORY	WESTCHESTER- PUTNAM COUNTIES
1972	KAPLANS DEPT STORE	COLE DIRECTORY	WESTCHESTER- PUTNAM COUNTIES
1966	KAPLAN'S DEPT STORE INC	NEW YORK TELEPHONE COMPANY	WESTCHESTER
1950	PHYLLIS JANE INC [LADIES APPARL]	NEW YORK TELEPHONE COMPANY	WESTCHESTER

City Directory Target Property Address

29 N Main St, Port Chester, NY 10573

1945	PHYLLIS JANE INC [LADIES APPARL]	NEW YORK TELEPHONE COMPANY	WESTCHESTER
1940	PHYLIS JANE INC [LADIES APPARL]	NEW YORK TELEPHONE COMPANY	WESTCHESTER
1934	STEIGER-SCHICK REALTY CO	NEW YORK TELEPHONE COMPANY	WESTCHESTER
<u>37 N MAIN ST</u>			
2016	CAFE BRAZIL USA	INFOUSA	NORTH EAST
2016	DIAZ LIDIA	INFOUSA	NORTH EAST
2016	HARRIS JEFFREY	INFOUSA	NORTH EAST
2016	SMITH PAMELA	INFOUSA	NORTH EAST
2011	CAFE BRAZIL USA	INFOUSA	NORTH EAST
2011	DIAZ LIDIA A	INFOUSA	NORTH EAST
2011	SANCHEZ JOSE S	INFOUSA	NORTH EAST
2006	CAFE BRAZIL	COLE DIRECTORY	WESTCHESTER- PUTNAM COUNTIES
2001-02	BLOCK H & R OFFICES	COLE DIRECTORY	WESTCHESTER- PUTNAM COUNTIES
2001-02	CAFE BRAZIL	COLE DIRECTORY	WESTCHESTER- PUTNAM COUNTIES
1995-96	JOSE I RODRIGUEZ	COLE DIRECTORY	NASSAU COUNTY
1995-96	H & R BLOCK	COLE DIRECTORY	NASSAU COUNTY
1990	H & R BLOCK INC	COLE DIRECTORY	WESTCHESTER- PUTNAM COUNTIES
1983-84	NO CURRENT LISTING	COLE DIRECTORY	WESTCHESTER- PUTNAM COUNTIES
1974	BIG L DISCOUNT	COLE DIRECTORY	WESTCHESTER- PUTNAM COUNTIES
1974	CAMBRIDGE SHOP	COLE DIRECTORY	WESTCHESTER- PUTNAM COUNTIES
1974	EMIL A FASOLINO	COLE DIRECTORY	WESTCHESTER- PUTNAM COUNTIES

City Directory Target Property Address

29 N Main St, Port Chester, NY 10573

1974	HALF NOTE MUSIC	COLE DIRECTORY	WESTCHESTER- PUTNAM COUNTIES
1974	MAURICE ROGOWSKY	COLE DIRECTORY	WESTCHESTER- PUTNAM COUNTIES
1972	B L BAUMAN RL EST	COLE DIRECTORY	WESTCHESTER- PUTNAM COUNTIES
1972	CAMBRIDGE SHOP	COLE DIRECTORY	WESTCHESTER- PUTNAM COUNTIES
1972	EMIL A FASOLINO	COLE DIRECTORY	WESTCHESTER- PUTNAM COUNTIES
1972	STERLING COLOR STUD	COLE DIRECTORY	WESTCHESTER- PUTNAM COUNTIES
1972	MAURICE ROGOWSKY	COLE DIRECTORY	WESTCHESTER- PUTNAM COUNTIES
1966	BAUMAN LOUIS W [ATTY]	NEW YORK TELEPHONE COMPANY	WESTCHESTER
1966	CAMBRIDGE SHOP [MEN'S CLTHNG]	NEW YORK TELEPHONE COMPANY	WESTCHESTER
1966	COLONY CURTN SHOP	NEW YORK TELEPHONE COMPANY	WESTCHESTER
1966	ROGOWSKY MAURICE	NEW YORK TELEPHONE COMPANY	WESTCHESTER
1966	BAUMAN JOS L [RL EST]	NEW YORK TELEPHONE COMPANY	WESTCHESTER
1960	BAUMAN'S KIDDY LAND	NEW YORK TELEPHONE COMPANY	WESTCHESTER
1960	CAMBRIDGE SHOP [MEN'S CLTHNG]	NEW YORK TELEPHONE COMPANY	WESTCHESTER
1960	ISSOW EDW DR [DNTST]	NEW YORK TELEPHONE COMPANY	WESTCHESTER
1960	ROGOWSKY MAURICE	NEW YORK TELEPHONE COMPANY	WESTCHESTER

City Directory Target Property Address

29 N Main St, Port Chester, NY 10573

1955	BAUMAN'S KIDDY LAND	NEW YORK TELEPHONE COMPANY	WESTCHESTER
1955	CAMBRIDGE SHOP [MEN'S CLTHNG]	NEW YORK TELEPHONE COMPANY	WESTCHESTER
1955	ISSOW EDW DR [DNTST]	NEW YORK TELEPHONE COMPANY	WESTCHESTER
1950	BAUMAN'S KIDDY LAND	NEW YORK TELEPHONE COMPANY	WESTCHESTER
1950	CAMBRIDGE SHOP [MEN'S CLOTHING]	NEW YORK TELEPHONE COMPANY	WESTCHESTER
1950	ISSOW EDW [DDS OFC]	NEW YORK TELEPHONE COMPANY	WESTCHESTER
1950	ROGOWSKY MAURICE B	NEW YORK TELEPHONE COMPANY	WESTCHESTER
1950	RUDY'S TAILOR SHOP	NEW YORK TELEPHONE COMPANY	WESTCHESTER
1950	KANLAN'S DEPT STORE INC	NEW YORK TELEPHONE COMPANY	WESTCHESTER
1945	BAUMAN'S KIDDY LAND	NEW YORK TELEPHONE COMPANY	WESTCHESTER
1945	CAMBRIDGE SHOP FOR MEN	NEW YORK TELEPHONE COMPANY	WESTCHESTER
1945	FINER J [TLR]	NEW YORK TELEPHONE COMPANY	WESTCHESTER
1940	BAUMAN'S KIDDY LAND	NEW YORK TELEPHONE COMPANY	WESTCHESTER
1940	FEINER JOS TAILORING CO	NEW YORK TELEPHONE COMPANY	WESTCHESTER
1940	FINER J [TLR]	NEW YORK TELEPHONE COMPANY	WESTCHESTER
1940	MAIN VIEW BEAUTY SALON	NEW YORK TELEPHONE COMPANY	WESTCHESTER

City Directory Target Property Address

29 N Main St, Port Chester, NY 10573

1934	RANHAELS DEPT STORE	NEW YORK TELEPHONE COMPANY	WESTCHESTER
<u>38 N MAIN ST</u>			
1966	GARAY RAUL	NEW YORK TELEPHONE COMPANY	WESTCHESTER
1960	KAPLAN'S DEPT STORE INC	NEW YORK TELEPHONE COMPANY	WESTCHESTER
1960	POLL PARROT SHOES	NEW YORK TELEPHONE COMPANY	WESTCHESTER
1955	KAPLAN'S DEPT STORE INC	NEW YORK TELEPHONE COMPANY	WESTCHESTER
1955	POLL PARROT SHOES	NEW YORK TELEPHONE COMPANY	WESTCHESTER
1950	POLL PARROT SHOES	NEW YORK TELEPHONE COMPANY	WESTCHESTER
1945	KAPLAN'S DEPT STORE INC	NEW YORK TELEPHONE COMPANY	WESTCHESTER
1940	KAPLAN'S DEPT STORE INC	NEW YORK TELEPHONE COMPANY	WESTCHESTER
<u>39 N MAIN ST</u>			
2016	COSTA PROPERTIES & MGMT INC	INFOUSA	NORTH EAST
2016	LORETI S	INFOUSA	NORTH EAST
2011	COSTA PROPERTIES & MGMT INC	INFOUSA	NORTH EAST
2011	LORETI S	INFOUSA	NORTH EAST
2011	MGS WATCH & JEWELRY CTR INC	INFOUSA	NORTH EAST
2011	PLANETA BRASIL	INFOUSA	NORTH EAST
2006	ADDRESS NOT LISTED	COLE DIRECTORY	WESTCHESTER- PUTNAM COUNTIES
2001-02	MARIO ALVAREZ	COLE DIRECTORY	WESTCHESTER- PUTNAM COUNTIES
2001-02	PLANETA BRASIL	COLE DIRECTORY	WESTCHESTER- PUTNAM COUNTIES

City Directory Target Property Address

29 N Main St, Port Chester, NY 10573

1995-96	JOSE ESCALANTE	COLE DIRECTORY	NASSAU COUNTY
1995-96	PANACEA BOOKS	COLE DIRECTORY	NASSAU COUNTY
1990	KARE KELLY LTD	COLE DIRECTORY	WESTCHESTER- PUTNAM COUNTIES
1983-84	ADDRESS NOT LISTED	COLE DIRECTORY	WESTCHESTER- PUTNAM COUNTIES
1974	ADDRESS NOT LISTED	COLE DIRECTORY	WESTCHESTER- PUTNAM COUNTIES
1972	ADDRESS NOT LISTED	COLE DIRECTORY	WESTCHESTER- PUTNAM COUNTIES
1966	ADDRESS NOT LISTED	NEW YORK TELEPHONE COMPANY	WESTCHESTER
1960	ADDRESS NOT LISTED	NEW YORK TELEPHONE COMPANY	WESTCHESTER
1955	OLSHAN'S GIFT SHOP	NEW YORK TELEPHONE COMPANY	WESTCHESTER
1950	OLHAN'S GIFT SHOP	NEW YORK TELEPHONE COMPANY	WESTCHESTER
1945	OLSHAN'S GIFT SHOP	NEW YORK TELEPHONE COMPANY	WESTCHESTER
1940	BLACKER'S STATNRY SHOP	NEW YORK TELEPHONE COMPANY	WESTCHESTER
1940	NATL MKT THE	NEW YORK TELEPHONE COMPANY	WESTCHESTER
1934	NATIONAL MARKET THE	NEW YORK TELEPHONE COMPANY	WESTCHESTER
1934	NATL MKT THE	NEW YORK TELEPHONE COMPANY	WESTCHESTER
<u>41 N MAIN ST</u>			
2006	CAFE BRAZIL USA LLC	COLE DIRECTORY	WESTCHESTER- PUTNAM COUNTIES

City Directory Target Property Address

29 N Main St, Port Chester, NY 10573

1974	SAMS ARMY & NAVY STR	COLE DIRECTORY	WESTCHESTER- PUTNAM COUNTIES
1972	SAMS ARMY & NAVY STR	COLE DIRECTORY	WESTCHESTER- PUTNAM COUNTIES
1960	KAYE SHOE CO	NEW YORK TELEPHONE COMPANY	WESTCHESTER
<u>42 N MAIN ST</u>			
1983-84	OCCICONE LEATHER	COLE DIRECTORY	WESTCHESTER- PUTNAM COUNTIES
1966	NATL SHOE STORE	NEW YORK TELEPHONE COMPANY	WESTCHESTER

Comment: No coverage available prior to 1934.

17.5 Database Search Results

29-31 and 37-39 North Main Street
29-31 and 37-39 North Main Street
Port Chester, NY 10573

Inquiry Number: 4676801.1s
July 19, 2016

FirstSearch Report



6 Armstrong Road, 4th floor
Shelton, CT 06484
Toll Free: 800.352.0050
www.edrnet.com

Search Summary Report

**TARGET SITE 29-31 AND 37-39 NORTH MAIN STREET
PORT CHESTER, NY 10573**

Category	Sel	Site	1/8	1/4	1/2	> 1/2	ZIP	TOTALS
<i>NPL</i>	Y	0	0	0	0	0	0	0
<i>NPL Delisted</i>	Y	0	0	0	0	0	0	0
<i>CERCLIS</i>	Y	0	0	0	0	-	0	0
<i>NFRAP</i>	Y	0	0	1	0	-	0	1
<i>RCRA COR ACT</i>	Y	0	0	0	0	0	0	0
<i>RCRA TSD</i>	Y	0	0	0	0	-	0	0
<i>RCRA GEN</i>	Y	1	2	9	-	-	0	12
<i>Federal IC / EC</i>	Y	0	0	0	0	-	0	0
<i>ERNS</i>	Y	0	-	-	-	-	0	0
<i>State/Tribal CERCLIS</i>	Y	0	0	0	0	0	0	0
<i>State/Tribal SWL</i>	Y	0	1	1	1	-	0	3
<i>State/Tribal LTANKS</i>	Y	0	9	18	56	-	0	83
<i>State/Tribal Tanks</i>	Y	0	11	27	1	-	0	39
<i>State/Tribal IC / EC</i>	Y	0	2	0	-	-	0	2
<i>State/Tribal VCP</i>	Y	0	1	2	0	-	0	3
<i>ST/Tribal Brownfields</i>	Y	0	0	0	0	-	0	0
<i>US Brownfields</i>	Y	0	0	0	0	-	0	0
<i>Other Haz Sites</i>	Y	0	-	-	-	-	0	0
<i>Other Tanks</i>	Y	0	0	0	-	-	0	0
<i>Local Land Records</i>	Y	0	0	4	-	-	0	4
<i>Spills</i>	Y	0	34	-	-	-	0	34
<i>Other</i>	Y	4	21	87	-	-	0	112
- Totals --		5	81	149	58	0	0	293

Disclaimer - Copyright and Trademark Notice

This Report contains certain information obtained from a variety of public and other sources reasonably available to Environmental Data Resources, Inc. It cannot be concluded from this Report that coverage information for the target and surrounding properties does not exist from other sources. **NO WARRANTY EXPRESSED OR IMPLIED, IS MADE WHATSOEVER IN CONNECTION WITH THIS REPORT. ENVIRONMENTAL DATA RESOURCES, INC. SPECIFICALLY DISCLAIMS THE MAKING OF ANY SUCH WARRANTIES, INCLUDING WITHOUT LIMITATION, MERCHANTABILITY OR FITNESS FOR A PARTICULAR USE OR PURPOSE. ALL RISK IS ASSUMED BY THE USER. IN NO EVENT SHALL ENVIRONMENTAL DATA RESOURCES, INC. BE LIABLE TO ANYONE, WHETHER ARISING OUT OF ERRORS OR OMISSIONS, NEGLIGENCE, ACCIDENT OR ANY OTHER CAUSE, FOR ANY LOSS OF DAMAGE, INCLUDING, WITHOUT LIMITATION, SPECIAL, INCIDENTAL, CONSEQUENTIAL, OR EXEMPLARY DAMAGES. ANY LIABILITY ON THE PART OF ENVIRONMENTAL DATA RESOURCES, INC. IS STRICTLY LIMITED TO A REFUND OF THE AMOUNT PAID FOR THIS REPORT.** Purchaser accepts this Report "AS IS". Any analyses, estimates, ratings, environmental risk levels or risk codes provided in this Report are provided for illustrative purposes only, and are not intended to provide, nor should they be interpreted as providing any facts regarding, or prediction or forecast of, any environmental risk for any property. Only a Phase I Environmental Site Assessment performed by an environmental professional can provide information regarding the environmental risk for any property. Additionally, the information provided in this Report is not to be construed as legal advice.

Copyright 2014 by Environmental Data Resources, Inc. All rights reserved. Reproduction in any media or format, in whole or in part, of any report or map of Environmental Data Resources, Inc., or its affiliates, is prohibited without prior written permission.

EDR and its logos (including Sanborn and Sanborn Map) are trademarks of Environmental Data Resources, Inc. or its affiliates. All other trademarks used herein are the property of their respective owners.

Search Summary Report

**TARGET SITE: 29-31 AND 37-39 NORTH MAIN STREET
PORT CHESTER, NY 10573**

Category	Database	Update	Radius	Site	1/8	1/4	1/2	> 1/2	ZIP	TOTALS
NPL	NPL	03/07/2016	1.000	0	0	0	0	0	0	0
	Proposed NPL	03/07/2016	1.000	0	0	0	0	0	0	0
NPL Delisted	Delisted NPL	03/07/2016	1.000	0	0	0	0	0	0	0
CERCLIS	SEMS	03/07/2016	0.500	0	0	0	0	-	0	0
NFRAP	SEMS-ARCHIVE	03/07/2016	0.500	0	0	1	0	-	0	1
RCRA COR ACT	CORRACTS	12/09/2015	1.000	0	0	0	0	0	0	0
RCRA TSD	RCRA-TSDF	12/09/2015	0.500	0	0	0	0	-	0	0
RCRA GEN	RCRA-LQG	12/09/2015	0.250	0	1	4	-	-	0	5
	RCRA-SQG	12/09/2015	0.250	1	0	3	-	-	0	4
	RCRA-CESQG	12/09/2015	0.250	0	1	2	-	-	0	3
Federal IC / EC	US ENG CONTROLS	09/10/2015	0.500	0	0	0	0	-	0	0
	US INST CONTROL	09/10/2015	0.500	0	0	0	0	-	0	0
ERNS	ERNS	03/28/2016	TP	0	-	-	-	-	0	0
State/Tribal CERCLIS	NY SHWS	05/17/2016	1.000	0	0	0	0	0	0	0
	CT SHWS	05/17/2016	1.000	0	0	0	0	0	0	0
State/Tribal SWL	NY SWF/LF	04/06/2016	0.500	0	1	1	1	-	0	3
	CT SWF/LF	04/06/2016	0.500	0	0	0	0	-	0	0
State/Tribal LTANKS	INDIAN LUST	10/27/2015	0.500	0	0	0	0	-	0	0
	NY LTANKS	05/17/2016	0.500	0	9	18	56	-	0	83
	NY HIST LTANKS	01/01/2002	0.500	0	0	0	0	-	0	0
State/Tribal Tanks	NY UST	03/29/2016	0.250	0	11	18	-	-	0	29
	CT UST	03/29/2016	0.250	0	0	3	-	-	0	3
	NY CBS UST	01/01/2002	0.250	0	0	0	-	-	0	0
	NY MOSF UST	01/01/2002	0.500	0	0	0	0	-	0	0
	NY CBS	03/29/2016	0.250	0	0	0	-	-	0	0
	NY MOSF	03/29/2016	0.500	0	0	0	1	-	0	1
	NY AST	03/29/2016	0.250	0	0	6	-	-	0	6
CT AST	03/29/2016	0.250	0	0	0	-	-	0	0	

Search Summary Report

**TARGET SITE: 29-31 AND 37-39 NORTH MAIN STREET
PORT CHESTER, NY 10573**

Category	Database	Update	Radius	Site	1/8	1/4	1/2	> 1/2	ZIP	TOTALS
	NY CBS AST	01/01/2002	0.250	0	0	0	-	-	0	0
	NY MOSF AST	01/01/2002	0.500	0	0	0	0	-	0	0
	INDIAN UST	10/20/2015	0.250	0	0	0	-	-	0	0
	NY TANKS	03/29/2016	0.250	0	0	0	-	-	0	0
State/Tribal IC / EC	NY RES DECL	11/18/2010	0.180	0	0	0	-	-	0	0
	NY ENG CONTROLS	05/17/2016	0.500	0	1	0	0	-	0	1
	CT ENG CONTROLS	05/17/2016	0.500	0	0	0	0	-	0	0
	NY INST CONTROL	05/17/2016	0.500	0	1	0	0	-	0	1
State/Tribal VCP	NY VCP	05/17/2016	0.500	0	1	1	0	-	0	2
	CT VCP	05/17/2016	0.500	0	0	1	0	-	0	1
ST/Tribal Brownfields	NY BROWNFIELDS	05/17/2016	0.500	0	0	0	0	-	0	0
	CT BROWNFIELDS	05/17/2016	0.500	0	0	0	0	-	0	0
	NY ERP	05/17/2016	0.500	0	0	0	0	-	0	0
US Brownfields	US BROWNFIELDS	03/21/2016	0.500	0	0	0	0	-	0	0
Other Haz Sites	US CDL	05/04/2016	TP	0	-	-	-	-	0	0
Other Tanks	NY HIST UST	01/01/2002	0.250	0	0	0	-	-	0	0
	NY HIST AST	01/01/2002	0.250	0	0	0	-	-	0	0
Local Land Records	CT PROPERTY	01/01/2002	0.250	0	0	4	-	-	0	4
Spills	HMIRS	06/24/2015	TP	0	-	-	-	-	0	0
	NY Spills	05/17/2016	0.125	0	34	-	-	-	0	34
	NY Hist Spills	01/01/2002	0.125	0	0	-	-	-	0	0
	NY SPILLS 90	12/14/2012	0.125	0	0	-	-	-	0	0
	CT SPILLS 90	12/14/2012	0.125	0	0	-	-	-	0	0
	NY SPILLS 80	11/02/2010	0.125	0	0	-	-	-	0	0
Other	RCRA NonGen / NLR	12/09/2015	0.250	0	9	29	-	-	0	38
	TSCA	12/31/2012	TP	0	-	-	-	-	0	0
	TRIS	12/31/2014	TP	0	-	-	-	-	0	0
	SSTS	12/31/2009	TP	0	-	-	-	-	0	0
	RAATS	04/17/1995	TP	0	-	-	-	-	0	0
	PRP	10/25/2013	TP	0	-	-	-	-	0	0
	PADS	07/01/2014	TP	0	-	-	-	-	0	0
	ICIS	01/23/2015	TP	0	-	-	-	-	0	0
	FTTS	04/09/2009	TP	0	-	-	-	-	0	0

Search Summary Report

**TARGET SITE: 29-31 AND 37-39 NORTH MAIN STREET
PORT CHESTER, NY 10573**

Category	Database	Update	Radius	Site	1/8	1/4	1/2	> 1/2	ZIP	TOTALS
	MLTS	03/07/2016	TP	0	-	-	-	-	0	0
	RADINFO	07/07/2015	TP	0	-	-	-	-	0	0
	INDIAN RESERV	12/31/2005	1.000	0	0	0	0	0	0	0
	US AIRS	10/20/2015	TP	1	-	-	-	-	0	1
	FINDS	07/20/2015	TP	1	-	-	-	-	0	1
	NY DRYCLEANERS	03/25/2016	0.250	1	0	3	-	-	0	4
	CT DRYCLEANERS	03/25/2016	0.250	0	0	0	-	-	0	0
	NY HSWDS	01/01/2003	0.250	0	0	0	-	-	0	0
	NY MANIFEST	05/01/2016	0.250	1	12	40	-	-	0	53
	CT MANIFEST	05/01/2016	0.250	0	0	12	-	-	0	12
	CT NPDES	05/03/2016	0.250	0	0	3	-	-	0	3
	NY SPDES	05/03/2016	0.250	0	0	0	-	-	0	0
	- Totals --			5	81	149	58	0	0	293

Site Information Report

RADON

WESTCHESTER	BEDFORD	108	2.44	1.65	21.7
WESTCHESTER	CORTLANDT	169	5.15	2.22	95.4
WESTCHESTER	EASTCHESTER	76	2.89	1.75	41.9
WESTCHESTER	GREENBURGH	222	2.26	1.46	21.8
WESTCHESTER	HARRISON	69	3.3	2.07	42.3
WESTCHESTER	LEWISBORO	72	3.91	2.61	19.2
WESTCHESTER	MAMARONECK	123	4	2.42	35.9
WESTCHESTER	MT. KISCO	38	2.33	1.72	9.3
WESTCHESTER	MT. PLEASANT	172	2.13	1.43	17.1
WESTCHESTER	MT. VERNON	53	2.82	1.65	32
WESTCHESTER	NEW CASTLE	134	2.2	1.46	31.7
WESTCHESTER	NEW ROCHELLE	127	1.92	1.31	13.8
WESTCHESTER	NO. CASTLE	64	3.49	2.25	16.5
WESTCHESTER	NO. SALEM	56	3.78	2.56	25.7
WESTCHESTER	OSSINING	65	2.08	1.39	10.9
WESTCHESTER	PEEKSKILL	47	3.66	2.34	19.9
WESTCHESTER	PELHAM	26	2.5	1.91	9.1
WESTCHESTER	POUND RIDGE	34	3.37	2.22	18.5
WESTCHESTER	RYE	98	2.24	1.63	9.5
WESTCHESTER	SCARSDALE	138	2.35	1.63	22.4
WESTCHESTER	SOMERS	72	3.89	2.82	21.3
WESTCHESTER	WHITE PLAINS	132	2.76	1.48	65.2
WESTCHESTER	YONKERS	153	2.23	1.37	16
WESTCHESTER	YORKTOWN	181	2.7	1.72	27.2

Target Site Summary Report

Target Property: 29-31 AND 37-39 NORTH MAIN STREET
PORT CHESTER, NY 10573

JOB: NA

TOTAL: 298

GEOCODED: 298

NON GEOCODED: 0

Map ID	DB Type --ID/Status	Site Name	Address	Dist/Dir	ElevDiff	Page No.
A1	NY MANIFEST --NYD982794299	COMMUTER CLEANERS	29 N MAIN ST PORT CHESTER, NY 10573	0.00	+ 0	1
A1	NY DRYCLEANERS --3-5548-00170	COMMUTER CLEANERS	29 N MAIN ST PORT CHESTER, NY 10573	0.00	+ 0	22
A1	US AIRS --110001600483	COMMUTER CLEANERS	29 N MAIN ST PORT CHESTER, NY 10573	0.00	+ 0	23
A1	RCRA-SQG --NYD982794299	COMMUTER CLEANERS	29 N MAIN ST PORT CHESTER, NY 10573	0.00	+ 0	25
A2	FINDS --110001600483	COMMUTER CLEANERS	29 NORTH MAIN STREET PORT CHESTER, NY 10573	0.00	+ 0	27

Sites Summary Report

Target Property: 29-31 AND 37-39 NORTH MAIN STREET
PORT CHESTER, NY 10573

JOB: NA

TOTAL: 298

GEOCODED: 298

NON GEOCODED: 0

Map ID	DB Type --ID/Status	Site Name	Address	Dist/Dir	ElevDiff	Page No.
A3	NY MANIFEST --NYD001219997	MARVEL OIL CO	331 N MAIN ST PORT CHESTER, NY 10573	0.00	+ 0	28
A3	RCRA NonGen / NLR --NYD001219997	MARVEL OIL CO	331 N MAIN ST PORT CHESTER, NY 10573	0.00	+ 0	35
A3	NY Spills --61449 --61450 --9708928 / 2003-12-05 --8903155 / 1990-10-01 --8903155 --9708928 *Additional key fields are available in the Map Findings section	MARVEL OIL CO	331 N MAIN ST PORT CHESTER, NY 10573	0.00	+ 0	38
A3	NY LTANKS --9812680 / 1999-06-07 --0003255 / 2000-07-31 --0003256 / 2000-07-31 --189424 --61447 --61448 *Additional key fields are available in the Map Findings section	MARVEL OIL CO	331 N MAIN ST PORT CHESTER, NY 10573	0.00	+ 0	41
B4	NY Spills --486921 --1306315 / 2014-04-11 --1306315	DIVERSIFIED RESOURES	50 ABENDROTH AVE PORT CHESTER, NY	0.03 ENE	- 1	46
B5	NY UST --3-801917 / Unregulated --5. Closed - removed --Unregulated	50 ABENDROTH AVE	50 ABENDROTH AVENUE PORT CHESTER, NY 10573	0.03 ENE	- 1	48
C6	NY UST --3-801942 / Active --1. In-Service --Active	FEINSOD HARDWARE CO.	43 NORTH MAIN STREET PORT CHESTER, NY 10573	0.03 NNW	+ 2	49
C7	NY Spills --489368 --1308618 / 2013-11-26 --1308618	FEINSOD TRUE VALUE HARDWARE	43 NORTH MAIN ST PORT CHESTER, NY	0.03 NNW	+ 2	50

Sites Summary Report

Target Property: 29-31 AND 37-39 NORTH MAIN STREET
PORT CHESTER, NY 10573

JOB: NA

TOTAL: 298

GEOCODED: 298

NON GEOCODED: 0

Map ID	DB Type --ID/Status	Site Name	Address	Dist/Dir	ElevDiff	Page No.
C8	NY Spills --253716 --0211652 / 2003-02-24 --0211652	ADEE ST AND	MAIN ST PORT CHESTER, NY	0.03 NNW	+ 2	52
D9	NY Spills --367272 --0604321 / 2006-08-07 --0604321	PERVOI RESIDENCE	23 NORTH MAIN ST PORT CHESTER, NY	0.03 WSW	+ 2	54
C10	NY Spills --71094 --9611642 / 1996-12-23 --9611642	SPILL NUMBER 9509548	47 NO MAIN STREET PORT CHESTER, NY	0.04 North	+ 3	56
C10	NY LTANKS --9509548 / 1995-11-02 --184958 --9509548	SPILL NUMBER 9509548	47 NO MAIN STREET PORT CHESTER, NY	0.04 North	+ 3	58
B11	NJ MANIFEST --NYP004212353	CON EDISON	34 ADEE AVE FRONT OF PORT CHESTER, NY 10573	0.04 NE	+ 0	60
B11	NY MANIFEST --NYP004212353	CON EDISON	34 ADEE AVE FRONT OF PORT CHESTER, NY 10573	0.04 NE	+ 0	62
B11	RCRA NonGen / NLR --NYP004212353	CON EDISON	34 ADEE AVE FRONT OF PORT CHESTER, NY 10573	0.04 NE	+ 0	64
C12	NY MANIFEST --NYP004108031	CON EDISON - TM 3351	ADEE ST & MAIN ST PORT CHESTER, NY 10573	0.04 North	+ 3	65
C12	RCRA NonGen / NLR --NYP004108031	CON EDISON - TM 3351	ADEE ST & MAIN ST PORT CHESTER, NY 10573	0.04 North	+ 3	67
C13	RCRA NonGen / NLR --NYP004210365	CON EDISON	ADEE ST & MAIN ST PORT CHESTER, NY 10573	0.04 North	+ 3	69
C14	NY MANIFEST --NYP004373932	CON EDISON SERVICE BOX: 13413	MAIN ST & ADEE ST PORT CHESTER, NY 10573	0.04 North	+ 3	70

Sites Summary Report

Target Property: 29-31 AND 37-39 NORTH MAIN STREET
PORT CHESTER, NY 10573

JOB: NA

TOTAL: 298

GEOCODED: 298

NON GEOCODED: 0

Map ID	DB Type --ID/Status	Site Name	Address	Dist/Dir	ElevDiff	Page No.
C14	RCRA NonGen / NLR CON EDISON SERVICE BOX: 13413 --NYP004373932		MAIN ST & ADEE ST PORT CHESTER, NY 10573	0.04 North	+ 3	72
E15	NY Spills --236910 --0100895 / 2001-04-24 --0100895	SPILL NUMBER 0100895	104 ABEE ST PORT CHESTER, NY	0.05 NW	+ 5	73
E16	NY Spills --346198 --0501937 / 2005-05-17 --0501937	26 N MAIN ST	26 KING STREET PORT CHESTER, NY	0.05 WNW	+ 5	75
D17	NY Spills --449245 --1101770 / Not Reported --1101770	PAGANO PROPERTY FROM SUSPECTED	30 NORTH MAIN ST PORT CHESTER, NY	0.05 WSW	+ 3	77
D18	NY UST --3-801787 / Active --4. Closed - in place --Active	30-32 NORTH MAIN	30 NORTH MAIN STREET PORTCHESTER, NY 10573	0.05 WSW	+ 3	79
E19	NY Spills --368079 --0604981 / 2006-08-31 --0604981	OVERHEAD POLE # W5	24 KING STREET PORT CHESTER, NY	0.06 WNW	+ 6	80
E20	NY MANIFEST --NYP004144093	CON EDISON POLE W5	KING ST & WESTCHESTER AVE PORT CHESTER, NY 10573	0.06 WNW	+ 6	82
E20	RCRA NonGen / NLR CON EDISON POLE W5 --NYP004144093		KING ST & WESTCHESTER AVE PORT CHESTER, NY 10573	0.06 WNW	+ 6	84
D21	NY Spills --254910 --8607101 / 1987-03-25 --8607101	KAPLAN	36 MAIN ST PORT CHESTER, NY	0.06 West	+ 4	86
F22	NY Spills --362091 --0600143 / 2006-04-05 --0600143	HUBA HUBA RESTERAUNT	24 NORTH MAIN STREET PORT CHESTER, NY	0.06 WSW	+ 3	88

Sites Summary Report

Target Property: 29-31 AND 37-39 NORTH MAIN STREET
PORT CHESTER, NY 10573

JOB: NA

TOTAL: 298 GEOCODED: 298 NON GEOCODED: 0

Map ID	DB Type --ID/Status	Site Name	Address	Dist/Dir	ElevDiff	Page No.
F23	NY Spills --61363 --9415481 / 1995-03-07 --9415481	MARK ANTHONY RESTURANT	11 NORTH MAIN AVE PORT CHESTER, NY	0.06 SW	+ 3	90
G24	NY Spills --357330 --0511222 / 2008-12-18 --0511222	+	112 NORTH MAIN ST PORT CHESTER, NY	0.07 North	+ 4	92
G24	NY LTANKS --9507793 / 2005-04-23 --250994 --9507793	+	112 NORTH MAIN ST PORT CHESTER, NY	0.07 North	+ 4	94
G25	NY MANIFEST --NYR000203125	WALGREENS #7485	107 N MAIN ST PORT CHESTER, NY 10573	0.07 NNE	+ 4	96
G25	RCRA-LQG --NYR000203125	WALGREENS #7485	107 N MAIN ST PORT CHESTER, NY 10573	0.07 NNE	+ 4	118
G26	NY UST --3-801334 / Unregulated: <1101 gal. PBS --5. Closed - removed --Unregulated: <1101 gal. PBS	G&S PORT CHESTER LLC	109 NORTH MAIN STREET PORT CHESTER, NY 10573	0.07 NNE	+ 4	123
H27	NY Spills --464357 --1201635 / 2012-10-17 --1201635	RESIDENTIAL AREA	42 KING STREET PORT CHESTER, NY	0.07 NW	+ 6	124
I28	NY UST --3-413143 / Active --5. Closed - removed --1. In-Service --Active	PORT CHESTER VALERO #0846-6823	37 WESTCHESTER AVENUE PORT CHESTER, NY 10573	0.07 SSW	+ 1	126
I29	NY Spills --505387 --1411596 / Not Reported --1411596	PORT CHESTER VALERO	37 WEST CHESTER AVE PORT CHESTER, NY	0.07 SSW	+ 1	136

Sites Summary Report

Target Property: 29-31 AND 37-39 NORTH MAIN STREET
PORT CHESTER, NY 10573

JOB: NA

TOTAL: 298

GEOCODED: 298

NON GEOCODED: 0

Map ID	DB Type --ID/Status	Site Name	Address	Dist/Dir	ElevDiff	Page No.
I30	NY Spills --405755 --444026 --262030 --293118 --107467 --1010423 / 2011-01-18 *Additional key fields are available in the Map Findings section	SERVICE STATION	37 WESTCHESTER AVENUE PORT CHESTER, NY	0.07 SSW	+ 1	139
H31	NY UST --3-016845 / Unregulated: <1101 gal. PBS --5. Closed - removed --Unregulated: <1101 gal. PBS	BODAS SERVICE STATION	45 KING ST PORT CHESTER, NY 10573	0.08 NNW	+ 6	146
I32	NY MANIFEST --NYP004323564	CON EDISON MANHOLE: 18274	ABENDROTH RD & WESTCHESTE PORT CHESTER, NY 10573	0.08 SSW	+ 1	149
I32	RCRA NonGen / NLR --NYP004323564	CON EDISON MANHOLE: 18274	ABENDROTH RD & WESTCHESTE PORT CHESTER, NY 10573	0.08 SSW	+ 1	151
I33	NY Spills --119357 --9514659 / 1999-10-21 --9514659	GASOLINE STATION	WESTCHESTER & ABENDROTH PORT CHESTER, NY	0.08 SSW	+ 1	152
34	NY Spills --168359 --9105097 / 2004-12-11 --9105097	PARKING LOT ADEE/KING/WIL	WILLITT AVE & MARVIN ST PORT CHESTER, NY	0.08 NNW	+ 6	154
I35	NY LTANKS --0109103 / 2002-05-02 --229286 --0109103	JM SORGE, INC.	58 WESTCHESTER AVE PORT CHESTER, NY	0.08 SSW	+ 1	156
I36	NY UST --3-800898 / Unregulated: <1101 gal. PBS --5. Closed - removed --Unregulated: <1101 gal. PBS	58 WESTCHESTER AVENUE	58 WESTCHESTER AVENUE PORT CHESTER, NY 10573	0.08 SSW	+ 1	158
I37	NY Spills --83119 --0100375 / 2001-08-06 --0100375	UNDER THE STREET	WESTCHESTER AVE/ABENGROGH PORT CHESTER, NY	0.09 SSW	+ 1	160

Sites Summary Report

Target Property: 29-31 AND 37-39 NORTH MAIN STREET
PORT CHESTER, NY 10573

JOB: NA

TOTAL: 298 GEOCODED: 298 NON GEOCODED: 0

Map ID	DB Type --ID/Status	Site Name	Address	Dist/Dir	ElevDiff	Page No.
I38	NY LTANKS --0106163 / 2002-03-20 --155361 --0106163	SPILL NUMBER 0106163	DON BOSCO PLACE PORT CHESTER, NY	0.09 SSW	+ 1	162
J39	NY Spills --162980 --9815550 / 1999-03-31 --9815550	TRANS #1728	TRAVERSE AVE & WESTCHESTE PORT CHESTER, NY	0.09 SSE	+ 1	164
I40	NY LTANKS --0106580 / 2002-03-20 --104397 --0106580	SPILL NUMBER 0106580	72 WESTCHESTER AVE PORT CHESTER, NY	0.09 SW	+ 2	166
H41	NY Spills --253720 --9704445 / 1997-08-07 --9704445	NEW HAVEN LINE	MAIN ST PORT CHESTER, NY	0.09 NW	+ 7	168
I42	NY Spills --342552 --0413446 / 2005-03-26 --0413446	VAULT 19298	ABENDROTH AVE/WESTCHESTER PORT CHESTER, NY	0.09 SSW	+ 1	170
K43	NY UST --3-078905 / Unregulated: <1101 gal. PBS --5. Closed - removed --Unregulated: <1101 gal. PBS	THE BANK OF NEW YORK	122 NORTH MAIN STREET PORT CHESTER, NY 10573	0.09 NNE	+ 6	172
K44	NY LTANKS --8901840 / 1992-07-30 --245959 --8901840	BANK OF NEW YORK	122 NORTH MAIN ST PORT CHESTER, NY	0.09 NNE	+ 6	173
L45	NY Spills --336416 --0411219 / 2005-02-13 --0411219	CONSTRUCTION SITE	SOUTH MAIN ST PORT CHESTER, NY	0.09 SW	+ 6	175
I46	NY MANIFEST --NYR000202390	PETCO STORE #2702	10 WATERFRONT PL PORT CHESTER, NY 10573	0.10 SSW	+ 1	177

Sites Summary Report

Target Property: 29-31 AND 37-39 NORTH MAIN STREET
PORT CHESTER, NY 10573

JOB: NA

TOTAL: 298

GEOCODED: 298

NON GEOCODED: 0

Map ID	DB Type --ID/Status	Site Name	Address	Dist/Dir	ElevDiff	Page No.
I46	RCRA-CESQG --NYR000202390	PETCO STORE #2702	10 WATERFRONT PL PORT CHESTER, NY 10573	0.10 SSW	+ 1	186
I47	NY VCP --58556	FORMER MGP - PURDY & TRAVERSE	10-14 WATERFRONT PLACE PORT CHESTER, NY 10573	0.10 SSW	+ 1	188
I47	NY INST CONTROL --58556	FORMER MGP - PURDY & TRAVERSE	10-14 WATERFRONT PLACE PORT CHESTER, NY 10573	0.10 SSW	+ 1	190
I47	NY ENG CONTROLS --58556	FORMER MGP - PURDY & TRAVERSE	10-14 WATERFRONT PLACE PORT CHESTER, NY 10573	0.10 SSW	+ 1	200
L48	NY MANIFEST --NYP004422028	CON EDISON MANHOLE: 1071	S MAIN & WESTCHESTER AVE PORT CHESTER, NY 10573	0.10 SW	+ 6	203
L48	RCRA NonGen / NLR --NYP004422028	CON EDISON MANHOLE: 1071	S MAIN & WESTCHESTER AVE PORT CHESTER, NY 10573	0.10 SW	+ 6	205
L49	NY MANIFEST --NYP004477584	CON EDISON TRANSFORMER MANHOLE	MAIN ST & WESTCHESTER AVE PORT CHESTER, NY 10573	0.10 SW	+ 6	206
L49	RCRA NonGen / NLR --NYP004477584	CON EDISON TRANSFORMER MANHOLE	MAIN ST & WESTCHESTER AVE PORT CHESTER, NY 10573	0.10 SW	+ 6	208
L50	NY MANIFEST --NYP004750303	CON EDISON	WESTCHESTER AVE & MAIN ST PORT CHESTER, NY 10573	0.10 SW	+ 6	209
L51	NY MANIFEST --NYP004748786	CON EDISON	F/O 2 S MAIN ST PORT CHESTER, NY 10573	0.10 SW	+ 6	213
L52	NY UST --3-600479 / Unregulated: <1101 gal. PBS --5. Closed - removed --Unregulated: <1101 gal. PBS	MADELON ESTATES INC	2 SOUTH MAIN STREET PORT CHESTER, NY 10573	0.10 SW	+ 6	217
K53	NY UST --3-507040 / Unregulated: <1101 gal. PBS --0. Administratively closed --4. Closed - in place --Administratively Closed --Unregulated: <1101 gal. PBS	BAR BUILDING	125 NORTH MAIN STREET PORT CHESTER, NY 10573	0.10 NNE	+ 5	218

Sites Summary Report

Target Property: 29-31 AND 37-39 NORTH MAIN STREET
PORT CHESTER, NY 10573

JOB: NA

TOTAL: 298

GEOCODED: 298

NON GEOCODED: 0

Map ID	DB Type --ID/Status	Site Name	Address	Dist/Dir	ElevDiff	Page No.
J54	NY Spills --194051 --0101296 / 2001-05-03 --0101296	PORT CHESTER HOUSING	TRAVERSE AVE/WESTCHESTER PORT CHESTER, NY	0.10 SSE	+ 5	220
K55	NY Spills --148649 --9012642 / 1991-03-12 --9012642	MOBIL S/S	POST ROAD PORT CHESTER, NY	0.10 NNE	+ 7	222
K55	NY LTANKS --9703467 / 1997-06-20 --148650 --9703467	MOBIL S/S	POST ROAD PORT CHESTER, NY	0.10 NNE	+ 7	224
M56	NY Spills --267860 --0007953 / 2000-10-06 --0007953	WILLETT HOUSE REST	18-20 WILLETT AVE PORT CHESTER, NY	0.11 NE	+ 0	226
M57	NY Spills --261024 --9701198 / 1997-04-27 --9701198	PORT CHESTER MARINA	WILLET AVENUE PORT CHESTER, NY	0.11 ENE	- 2	228
M58	NY Spills --259059 --0005817 / 2001-09-10 --0005817	PORT CHESTER MARINA	WESTCHESTER AVE PORT CHESTER, NY	0.11 ENE	- 2	230
M59	NY Spills --117405 --9311364 / 1995-01-19 --9311364	PORT CHESTER MARINA	ABENDOROTH AVE PORT CHESTER, NY	0.11 ENE	- 2	232
K60	NY SWF/LF	FOX ISLAND ROAD SLF	110 WILLETT AVENUE PORT CHESTER, NY 00000	0.11 North	+ 9	234
L61	NY UST --3-600934 / Unregulated: <1101 gal. PBS --5. Closed - removed --Unregulated: <1101 gal. PBS	G & S PORT CHESTER LLC	13-15-17-19 SOUTH MAIN ST PORT CHESTER, NY 10573	0.11 SW	+ 4	235
62	NY Spills --309549 --0109242 / 2006-03-13 --0109242	CHANG KIM BUSINESS	110 WESTCHESTER AVE PORT CHESTER, NY	0.12 WSW	+ 9	236

Sites Summary Report

Target Property: 29-31 AND 37-39 NORTH MAIN STREET
PORT CHESTER, NY 10573

JOB: NA

TOTAL: 298

GEOCODED: 298

NON GEOCODED: 0

Map ID	DB Type --ID/Status	Site Name	Address	Dist/Dir	ElevDiff	Page No.
63	NY LTANKS --9104587 / 2004-12-11 --281980 --9104587	FORMER GAS STATION	118 WILLETT AVE PORT CHESTER, NY	0.12 North	+ 11	238
N64	NY Spills --373640 --0609408 / 2007-01-10 --0609408	PANERA BREAD	10 WESTCHESTER AVE PORT CHESTER, NY	0.12 SSE	+ 9	240
M65	NY Spills --376790 --0612024 / 2007-02-27 --0612024	ACCIDENT	1 WILLETT AVE PORT CHESTER, NY	0.12 ENE	- 2	242
M66	NY Spills --453552 --1105883 / 2011-08-24 --1105883	POLE TOP TRANSFORMER	1 WILLET AVE PORT CHESTER, NY	0.12 ENE	- 2	244
O67	NY LTANKS --0304850 / 2003-10-27 --142014 --0304850	G & S PORT CHESTER LLC	13-19 SO MAIN ST PORT CHESTER, NY	0.13 SW	+ 4	246
N68	NY MANIFEST --NYR000097642	COSTCO WHOLESALE #326	1 WESTCHESTER AVE PORT CHESTER, NY 10573	0.13 SE	+ 5	248
N68	RCRA-LQG --NYR000097642	COSTCO WHOLESALE #326	1 WESTCHESTER AVE PORT CHESTER, NY 10573	0.13 SE	+ 5	270
O69	NY LTANKS --0108626 / 2001-11-27 --304951 --0108626	SINIS RES.	14 SOUTH MAIN STREET PORT CHESTER, NY	0.13 SW	+ 5	273
70	NY UST --3-801104 / Unregulated: <1101 gal. PBS --5. Closed - removed --Unregulated: <1101 gal. PBS	MOVIE THEATER	136 NORTH MAIN STREET PORT CHESTER, NY 10573	0.13 NNE	+ 8	275
P71	NY SWF/LF	FOX ISLAND STATION TS	FOX ISLAND ROAD PORTCHESTER, NY 10573	0.14 NNW	+ 8	277

Sites Summary Report

Target Property: 29-31 AND 37-39 NORTH MAIN STREET
PORT CHESTER, NY 10573

JOB: NA

TOTAL: 298

GEOCODED: 298

NON GEOCODED: 0

Map ID	DB Type --ID/Status	Site Name	Address	Dist/Dir	ElevDiff	Page No.
O72	NY MANIFEST --NYR000078352	ETERNAL IMAGES & GIFTS INC	16 S MAIN ST PORT CHESTER, NY 10573	0.14 SW	+ 5	278
O72	RCRA NonGen / NLR --NYR000078352	ETERNAL IMAGES & GIFTS INC	16 S MAIN ST PORT CHESTER, NY 10573	0.14 SW	+ 5	280
O73	NY MANIFEST --NYP004791141	CON EDISON	18 SO MAIN ST PORTCHESTER, NY 10573	0.14 SW	+ 5	282
Q74	NY MANIFEST --NY0000134585	NEW YORK TELEPHONE CO	50 BROAD ST PORT CHESTER, NY 10573	0.14 NW	+ 12	286
Q74	RCRA NonGen / NLR --NY0000134585	NEW YORK TELEPHONE CO	50 BROAD ST PORT CHESTER, NY 10573	0.14 NW	+ 12	289
Q75	NY AST --3-184640 --1. In-Service	VERIZON NEW YORK INC. (NY96335)	50 BROAD STREET PORT CHESTER, NY 10573	0.14 NW	+ 12	291
Q75	NY UST --3-184640 / Active --5. Closed - removed --4. Closed - in place --1. In-Service --Active	VERIZON NEW YORK INC. (NY96335)	50 BROAD STREET PORT CHESTER, NY 10573	0.14 NW	+ 12	292
R76	NY MANIFEST --NYP004704243	CON EDISON	WESTCHESTER AVE & BROAD S PORTCHESTER, NY 10701	0.15 West	+ 24	295
R77	NY MANIFEST --NYP004422010	CON EDISON MANHOLE: 1066	NEW BROAD ST & WESTCHESTE PORT CHESTER, NY 10573	0.15 West	+ 24	297
R77	RCRA NonGen / NLR --NYP004422010	CON EDISON MANHOLE: 1066	NEW BROAD ST & WESTCHESTE PORT CHESTER, NY 10573	0.15 West	+ 24	299
P78	NY VCP --56866	RECKSON (ROYAL) EXECUTIVE PARK	111 KING STREET RYE BROOK, NY 10573	0.15 NNW	+ 9	300

Sites Summary Report

Target Property: 29-31 AND 37-39 NORTH MAIN STREET
PORT CHESTER, NY 10573

JOB: NA

TOTAL: 298 GEOCODED: 298 NON GEOCODED: 0

Map ID	DB Type --ID/Status	Site Name	Address	Dist/Dir	ElevDiff	Page No.
79	NY MANIFEST --NYR000035386	BARCIAS AUTO BODY	27 TRAVERSE AVE PORT CHESTER, NY 10573	0.15 South	+ 7	301
79	RCRA NonGen / NLR --NYR000035386	BARCIAS AUTO BODY	27 TRAVERSE AVE PORT CHESTER, NY 10573	0.15 South	+ 7	304
R80	NY AST --3-800325 --5. Closed - removed	CAPITOL THEATRE	149-151 WESTCHESTER AVENUE PORT CHESTER, NY 10573	0.16 West	+ 26	307
S81	NY LTANKS --0304915 / 2003-12-29 --320997 --0304915	SPILL NUMBER 0304915	27 SOUTH MAIN ST PORT CHESTER, NY	0.16 SW	+ 3	308
T82	NY LTANKS --9509833 / 1996-02-27 --327076 --9509833	BYRAM CONCRETE	21 TOWNSEND ST PORT CHESTER, NY	0.16 SSE	+ 29	310
T83	NY UST --3-412813 / Unregulated: <1101 gal. PBS --5. Closed - removed --0. Administratively closed --Unregulated: <1101 gal. PBS	EBB TIDE BOAT RENTALS	21 TOWNSEND ST. PORT CHESTER, NY 10573	0.16 SSE	+ 29	312
U84	RCRA NonGen / NLR --NYR000089136	PONINGO CLEANERS & DYERS	145 IRVING AVE PORT CHESTER, NY 10573	0.16 WNW	+ 27	315
U85	NY DRYCLEANERS --3-5548-00238	PONINGO CLEANERS & DRYERS	145 IRVING STREET PORT CHESTER, NY 10573	0.16 WNW	+ 27	318
V86	CT UST --Permanently Closed --57-5037	CHEVRON U.S.A. INC., / BYRAM T	88 S WATER ST GREENWICH, CT 06830	0.16 ESE	+ 0	319
V87	RCRA-CESQG --CTD000841353	CHEVRON USA INC BYRAM TERMINAL	88 SOUTH WATER ST BYRAM, CT 06830	0.16 ESE	+ 0	320

Sites Summary Report

Target Property: 29-31 AND 37-39 NORTH MAIN STREET
PORT CHESTER, NY 10573

JOB: NA

TOTAL: 298

GEOCODED: 298

NON GEOCODED: 0

Map ID	DB Type --ID/Status	Site Name	Address	Dist/Dir	ElevDiff	Page No.
V88	CT PROPERTY	SOUTH WATER STREET OWNER LLC	88 SOUTH WATER STREET GREENWICH, CT	0.16 ESE	+ 0	323
T89	NY MANIFEST --NYR000049759	MAXS AUTO BODY SHOP	23 TOWNSEND ST PORT CHESTER, NY 10573	0.16 SSE	+ 28	331
T89	RCRA NonGen / NLR --NYR000049759	MAXS AUTO BODY SHOP	23 TOWNSEND ST PORT CHESTER, NY 10573	0.16 SSE	+ 28	336
90	NY LTANKS --0409239 / Not Reported --333808 --0409239	FLORES RESIDENCE	25 EAST BROADWAY PORT CHESTER, NY	0.17 WSW	+ 29	339
U91	NY MANIFEST --NYP000925347	NYNEX	IRVING AND PEARL STREET PORTCHESTER, NY 10573	0.17 WNW	+ 29	341
U92	RCRA NonGen / NLR --NYP000909366	NEW YORK TELEPHONE	IRVING & PEARL ST NEW YORK, NY 10573	0.17 WNW	+ 29	343
U93	NY MANIFEST --NYP000911503	NEW YORK TELEPHONE CO	PEARL & IRVING PORT CHESTER, NY 10603	0.17 WNW	+ 29	345
U93	RCRA NonGen / NLR --NYP000911503	NEW YORK TELEPHONE CO	PEARL & IRVING PORT CHESTER, NY 10603	0.17 WNW	+ 29	348
U94	NY MANIFEST --NYP000909366	NEW YORK TELEPHONE CO	IRVING & PEARL ST NE WYORK, NY 10573	0.17 WNW	+ 29	350
W95	NY UST --3-172936 / Unregulated: <1101 gal. PBS --3. Closed - Prior to 04/1991 --1. In-Service --Unregulated: <1101 gal. PBS	DONS SERVICE STATION	115 NORTH PEARL STREET PORT CHESTER, NY 10573	0.18 NW	+ 21	352
W96	NY MANIFEST --NYD986945871	ISLAND PARK AUTO BODY	120 N PEARL ST PORT CHESTER, NY 10573	0.18 NW	+ 15	355
W96	RCRA NonGen / NLR --NYD986945871	ISLAND PARK AUTO BODY	120 N PEARL ST PORT CHESTER, NY 10573	0.18 NW	+ 15	358

Sites Summary Report

Target Property: 29-31 AND 37-39 NORTH MAIN STREET
PORT CHESTER, NY 10573

JOB: NA

TOTAL: 298 GEOCODED: 298 NON GEOCODED: 0

Map ID	DB Type --ID/Status	Site Name	Address	Dist/Dir	ElevDiff	Page No.
X97	NY MANIFEST --NYD064305501	SPACETEC R & D	5 N PEARL ST PORTCHESTER, NY 10573	0.18 West	+ 31	361
X97	RCRA NonGen / NLR --NYD064305501	SPACETEC R & D	5 N PEARL ST PORTCHESTER, NY 10573	0.18 West	+ 31	369
Y98	NY UST --3-504920 / Unregulated: <1101 gal. PBS --5. Closed - removed --Unregulated: <1101 gal. PBS	FITZHUGH MFG. CO. INC.	40 TRAVERSE AVENUE PORT CHESTER, NY 10573	0.18 South	+ 4	371
Y99	NY MANIFEST --NYR000038067	NADEL INDUSTRIES	40 TRAVERSE AVE PORT CHESTER, NY 10573	0.18 South	+ 4	372
Y99	RCRA NonGen / NLR --NYR000038067	NADEL INDUSTRIES	40 TRAVERSE AVE PORT CHESTER, NY 10573	0.18 South	+ 4	382
Y99	NY LTANKS --9006530 / 1990-11-23 --162269 --9006530	NADEL INDUSTRIES	40 TRAVERSE AVE PORT CHESTER, NY 10573	0.18 South	+ 4	384
Y100	NY MANIFEST --NYD986908747	FITZHUGH MFG CO	40 TRAVERSE AVE PORT CHESTER, NY 10573	0.18 South	+ 4	386
Y100	RCRA NonGen / NLR --NYD986908747	FITZHUGH MFG CO	40 TRAVERSE AVE PORT CHESTER, NY 10573	0.18 South	+ 4	393
S101	NY UST --3-801113 / Unregulated: <1101 gal. PBS --5. Closed - removed --Unregulated: <1101 gal. PBS	G & S PORT CHESTER LLC	35 S MAIN STREET PORT CHESTER, NY 10573	0.18 SW	+ 3	395
Z102	NY MANIFEST --NYD986897411	SERVICE CUSTOMIZING	33 NEW BROAD ST PORT CHESTER, NY 10573	0.18 WSW	+ 32	397
Z102	RCRA NonGen / NLR --NYD986897411	SERVICE CUSTOMIZING	33 NEW BROAD ST PORT CHESTER, NY 10573	0.18 WSW	+ 32	417

Sites Summary Report

Target Property: 29-31 AND 37-39 NORTH MAIN STREET
PORT CHESTER, NY 10573

JOB: NA

TOTAL: 298

GEOCODED: 298

NON GEOCODED: 0

Map ID	DB Type --ID/Status	Site Name	Address	Dist/Dir	ElevDiff	Page No.
Z103	NY MANIFEST --NYD986991727	PREMIER MICROWAVE CORP	33 NEW BROAD ST MAIN FLOOR PORTCHESTER, NY 10573	0.18 WSW	+ 32	419
Z103	RCRA NonGen / NLR --NYD986991727	PREMIER MICROWAVE CORP	33 NEW BROAD ST MAIN FLOOR PORTCHESTER, NY 10573	0.18 WSW	+ 32	448
AA104	CT MANIFEST --CTP000000909	HASCO ELECTRIC	84 SOUTH WATER ST BYRAM, CT 06830	0.18 East	+ 4	453
AA105	CT MANIFEST --CTP000030347	PECORA BROTHERS INC	84 S WATER ST GREENWICH, CT 06830	0.18 East	+ 4	455
AA106	NJ MANIFEST --CT0001222520	HASCO ELECTRIC CORPORATION	84 SOUTH WATER STREET GREENWICH, CT 06830	0.18 East	+ 4	456
AA107	CT MANIFEST --CTP000050076	HASCO ELECTRIC	84 SOUTH WATER ST BYRAM, CT 06830	0.18 East	+ 4	458
AA108	NY MANIFEST --CTP000050076	HASCO ELECTRIC	84 SOUTH WATER STREET BYRAM, CT 06830	0.18 East	+ 4	460
AA109	CT PROPERTY	HASCO ELECTRIC	84 SOUTH WATER STREET GREENWICH, CT	0.18 East	+ 4	464
AA109	CT VCP	HASCO ELECTRIC	84 SOUTH WATER STREET GREENWICH, CT	0.18 East	+ 4	472
110	NY AST --3-800770 --0. Administratively closed	CHAS RIN INC.	70 DON BOSCO PLACE PORT CHESTER, NY 10570	0.18 SSW	- 3	475
X111	NY UST --3-413747 / Unregulated: <1101 gal. PBS --3. Closed - Prior to 04/1991 --Unregulated: <1101 gal. PBS	SIMONS COMPANY BUILDING	181 WESTCHESTER AVENUE PORT CHESTER, NY 10573	0.18 West	+ 32	478
X112	NY MANIFEST --NYP004703963	CON EDISON	PEARL ST & WESTCHESTER AV PORTCHESTER, NY 10701	0.18 West	+ 32	479

Sites Summary Report

Target Property: 29-31 AND 37-39 NORTH MAIN STREET
PORT CHESTER, NY 10573

JOB: NA

TOTAL: 298 GEOCODED: 298 NON GEOCODED: 0

Map ID	DB Type --ID/Status	Site Name	Address	Dist/Dir	ElevDiff	Page No.
W113	NY LTANKS --0705049 / 2007-10-19 --385314 --0705049	D & F SERVICE CENTER	110 NORTH PEARL ST PORT CHESTER, NY	0.18 NW	+ 24	481
W114	NY UST --3-449377 / Active --1. In-Service --5. Closed - removed --Active	D & F SERVICE INC.	110 NORTH PEARL STREET PORT CHESTER, NY 10573	0.18 NW	+ 24	483
W115	NY MANIFEST --NYD981566540	AMOCO	110 N PEARL ST PORT CHESTER, NY 10573	0.18 NW	+ 24	488
W115	RCRA NonGen / NLR AMOCO --NYD981566540		110 N PEARL ST PORT CHESTER, NY 10573	0.18 NW	+ 24	490
AB116	NY MANIFEST --NYP004766705	CON ED	HIGHLAND ST & N MAIN ST PORT CHESTER, NY 10573	0.19 NNE	+ 4	492
Y117	NY UST --3-600314 / Administratively Closed --0. Administratively closed --5. Closed - removed --1. In-Service --Administratively Closed --Active *Additional key fields are available in the Map Findings section	HARBOR VIEW APARTMENTS	45 TRAVERSE AVENUE PORT CHESTER, NY 10573	0.19 South	+ 5	496
AA118	CT MANIFEST --CTD000841353	CHEVRON USA INC BYRAM TERM	80 S WATER ST GREENWICH, CT 06830	0.19 East	+ 3	498
AC119	NY LTANKS --9010372 / 1991-01-22 --83681 --9010372	ROSCO LAB INC	155 IRVING AVE PORT CHESTER, NY	0.19 WNW	+ 32	500
AC120	NY UST --3-515310 / Unregulated: <1101 gal. PBS --4. Closed - in place --Unregulated: <1101 gal. PBS	GAME SPORTSWEAR LTD.	155 IRVING AVENUE PORT CHESTER, NY 10573	0.19 WNW	+ 32	502

Sites Summary Report

Target Property: 29-31 AND 37-39 NORTH MAIN STREET
PORT CHESTER, NY 10573

JOB: NA

TOTAL: 298

GEOCODED: 298

NON GEOCODED: 0

Map ID	DB Type --ID/Status	Site Name	Address	Dist/Dir	ElevDiff	Page No.
AB121	NY UST --3-408751 / Unregulated: <1101 gal. PBS --5. Closed - removed --Unregulated: <1101 gal. PBS	163 NORTH MAIN STREET	163 NORTH MAIN STREET PORT CHESTER, NY 10573	0.19 NNE	+ 4	503
AD122	NJ MANIFEST --NYD987023322	HARBOR ELECTRIC FABRICATION	2 HIGHLAND ST PORTCHESTER, NY 10573	0.19 NE	- 3	504
AD122	NY MANIFEST --NYD987023322	HARBOR ELECTRIC FABRICATION	2 HIGHLAND ST PORTCHESTER, NY 10573	0.19 NE	- 3	509
AD122	RCRA-SQG --NYD987023322	HARBOR ELECTRIC FABRICATION	2 HIGHLAND ST PORTCHESTER, NY 10573	0.19 NE	- 3	530
AD123	NY MANIFEST --NYR000046524	M M & L REALTY CO	2 HIGHLAND ST PARKING LOT PORT CHESTER, NY 10573	0.19 NE	- 3	534
AD123	RCRA NonGen / NLR --NYR000046524	M M & L REALTY CO	2 HIGHLAND ST PARKING LOT PORT CHESTER, NY 10573	0.19 NE	- 3	537
AD124	NY LTANKS --0601202 / 2007-11-01 --363384 --0601202	COMMERCIAL PROPERTY	2 HIGHLAND STREET PORT CHESTER, NY	0.19 NE	- 3	539
AD125	NY UST --3-601062 / Unregulated: <1101 gal. PBS --5. Closed - removed --Unregulated: <1101 gal. PBS	BYRAM SELF STORAGE	2 HIGHLAND STREET PORT CHESTER, NY 10573	0.19 NE	- 3	541
AE126	NY LTANKS --1109057 / 2012-02-24 --456805 --1109057	BP STATION	152 KING STREET PORT CHESTER, NY 10573	0.19 NNW	+ 13	545
AE127	NY AST --3-172030 --1. In-Service	KING ST PETROLEUM LLC	152 KING STREET PORT CHESTER, NY 10573	0.19 NNW	+ 13	547

Sites Summary Report

Target Property: 29-31 AND 37-39 NORTH MAIN STREET
PORT CHESTER, NY 10573

JOB: NA

TOTAL: 298

GEOCODED: 298

NON GEOCODED: 0

Map ID	DB Type --ID/Status	Site Name	Address	Dist/Dir	ElevDiff	Page No.
AE127	NY UST --3-172030 / Active --5. Closed - removed --1. In-Service --Active	KING ST PETROLEUM LLC	152 KING STREET PORT CHESTER, NY 10573	0.19 NNW	+ 13	549
AE128	NY LTANKS --1105533 / 2011-12-05 --453191 --1105533	BP GAS STATION	152 KING ST PORT CHESTER, NY 10573	0.19 NNW	+ 13	555
AF129	CT MANIFEST --ctd001389345 --CTD001389345	HASCO ELECTRICORP	94 S WATER ST GREENWICH, CT 06830	0.19 ESE	+ 3	557
AF130	RCRA NonGen / NLR --CTD001389345	HASCO ELECTRIC CORP	94 S WATER ST GREENWICH, CT 06830	0.19 ESE	+ 3	560
AF131	CT MANIFEST --CTD001389345	HASCO ELECTRICORP	94 SOUTH WATER ST GREENWICH, CT 06830	0.19 ESE	+ 3	563
AF132	CT MANIFEST --CTD001389345	HASCO ELECTRIC INC	94 S WATER ST GREENWICH, CT 06830	0.19 ESE	+ 3	569
Y133	NY LTANKS --9206325 / 1993-07-14 --104304 --9206325	PORT CHESTER HOUSING	45 TRANSMERE AVE PORT CHESTER, NY	0.19 South	+ 5	574
AG134	NY DRYCLEANERS --3-5548-00241	EVERYDAY CLEANERS	45 SO. MAIN ST. PORT CHESTER, NY 10573	0.19 SW	+ 2	576
AG134	NY LTANKS --9407697 / 1994-09-14 --92652 --9407697	EVERYDAY CLEANERS	45 SO. MAIN ST. PORT CHESTER, NY 10573	0.19 SW	+ 2	577
AG135	NY MANIFEST --NYD075439158	EVERYDAY CLEANERS	45 S MAIN ST PORT CHESTER, NY 10573	0.19 SW	+ 2	579

Sites Summary Report

Target Property: 29-31 AND 37-39 NORTH MAIN STREET
PORT CHESTER, NY 10573

JOB: NA

TOTAL: 298

GEOCODED: 298

NON GEOCODED: 0

Map ID	DB Type --ID/Status	Site Name	Address	Dist/Dir	ElevDiff	Page No.
AG135	RCRA NonGen / NLR --NYD075439158	EVERYDAY CLEANERS	45 S MAIN ST PORT CHESTER, NY 10573	0.19 SW	+ 2	599
AE136	NY UST --3-048895 / Active --5. Closed - removed --1. In-Service --Active	MOBIL	144 KING STREET PORT CHESTER, NY 10573	0.19 NNW	+ 10	601
AE137	NY MANIFEST --NYD986892156	MOBIL SERVICE STATION 06-ET2	144 KING ST PORTCHESTER, NY 10573	0.19 NNW	+ 10	609
AE137	RCRA NonGen / NLR --NYD986892156	MOBIL SERVICE STATION 06-ET2	144 KING ST PORTCHESTER, NY 10573	0.19 NNW	+ 10	614
AE138	NY LTANKS --0411932 / 2005-02-28 --337249 --0411932	MOBIL SERVICE	144 KING STREET PORT CHESTER, NY	0.19 NNW	+ 10	616
AB139	NY UST --3-497460 / Unregulated: <1101 gal. PBS --3. Closed - Prior to 04/1991 --Unregulated: <1101 gal. PBS	RITE CLEANERS	160 NORTH MAIN STREET PORT CHESTER, NY 10573	0.19 NNE	+ 4	618
AB140	NY MANIFEST --NYD981139777	RITE DRIVE IN CLEANERS	160 N MAIN ST PORT CHESTER, NY 10573	0.19 NNE	+ 4	620
AB140	RCRA NonGen / NLR --NYD981139777	RITE DRIVE IN CLEANERS	160 N MAIN ST PORT CHESTER, NY 10573	0.19 NNE	+ 4	624
AB141	RCRA NonGen / NLR --NYD986896710	SERVICE STATION CLOSED	160 N MAIN ST PORTCHESTER, NY 10573	0.19 NNE	+ 4	626
AC142	NY MANIFEST --NYP004347969	CON EDISON MANHOLE: 03669	IRVING PL & PALACE PL PORT CHESTER, NY 10573	0.20 WNW	+ 34	628
AC142	RCRA NonGen / NLR --NYP004347969	CON EDISON MANHOLE: 03669	IRVING PL & PALACE PL PORT CHESTER, NY 10573	0.20 WNW	+ 34	630

Sites Summary Report

Target Property: 29-31 AND 37-39 NORTH MAIN STREET
PORT CHESTER, NY 10573

JOB: NA

TOTAL: 298

GEOCODED: 298

NON GEOCODED: 0

Map ID	DB Type --ID/Status	Site Name	Address	Dist/Dir	ElevDiff	Page No.
AD143	NY MANIFEST --NYP000969485	HIGHLAND MARINA	2 HIGHLAND STREET PORTCHESTER, NY 10573	0.20 NE	- 6	631
AD143	RCRA-LQG --NYP000969485	HIGHLAND MARINA	2 HIGHLAND STREET PORTCHESTER, NY 10573	0.20 NE	- 6	634
AH144	CT NPDES --GHT010003	CHAMPION OIL COMPANY	108 SOUTH WATER STREET GREENWICH, CT	0.21 ESE	- 1	637
AH144	CT PROPERTY	CHAMPION OIL COMPANY	108 SOUTH WATER STREET GREENWICH, CT	0.21 ESE	- 1	638
AH145	CT MANIFEST --CTP000027416	CATALANO PROPERTY	108 S WATER ST GREENWICH, CT 06830	0.21 ESE	- 1	644
146	NY MANIFEST --NYP004370904	CON EDISON GAS MAIN: UNKNOWN	204 KING ST PORT CHESTER, NY 10573	0.21 NNW	+ 18	645
146	RCRA NonGen / NLR --NYP004370904	CON EDISON GAS MAIN: UNKNOWN	204 KING ST PORT CHESTER, NY 10573	0.21 NNW	+ 18	647
AI147	NY DRYCLEANERS --3-5548-00215	PARK'S PREMIERE CLEANERS	195 WESTCHESTER AVENUE PORT CHESTER, NY 10573	0.22 WNW	+ 35	648
AI148	NY MANIFEST --NYD981566243	PARK'S PREMIERE CLEANERS INC	195 WESTCHESTER AVENUE PORT CHESTER, NY 10573	0.22 WNW	+ 35	649
AI148	RCRA-SQG --NYD981566243	PARK'S PREMIERE CLEANERS INC	195 WESTCHESTER AVENUE PORT CHESTER, NY 10573	0.22 WNW	+ 35	669
149	CT NPDES --GSI002294 --Active	EBB TIDE BOAT RENTAL	112 SOUTH WATER STREET GREENWICH, CT 06830	0.22 ESE	- 3	671
150	NY MANIFEST --NYD980651475	ZODIAC INDUSTRIES	1 MARTIN PL PORT CHESTER, NY 10573	0.22 SSE	+ 23	672

Sites Summary Report

Target Property: 29-31 AND 37-39 NORTH MAIN STREET
PORT CHESTER, NY 10573

JOB: NA

TOTAL: 298

GEOCODED: 298

NON GEOCODED: 0

Map ID	DB Type --ID/Status	Site Name	Address	Dist/Dir	ElevDiff	Page No.
150	RCRA NonGen / NLR --NYD980651475	ZODIAC INDUSTRIES	1 MARTIN PL PORT CHESTER, NY 10573	0.22 SSE	+ 23	683
150	SEMS-ARCHIVE --0203061 --NYD980651475	ZODIAC INDUSTRIES	1 MARTIN PL PORT CHESTER, NY 10573	0.22 SSE	+ 23	690
AJ151	NY LTANKS --0605839 / 2006-12-27 --369091 --0605839	GAS STATION	28 PEARL STREET PORT CHESTER, NY	0.22 West	+ 46	691
AJ152	NY AST --3-074861 --1. In-Service	JOSEPH GIANFRANCESCO JR., INC.	28 PEARL STREET PORT CHESTER, NY 10573	0.22 West	+ 46	693
AJ152	NY UST --3-074861 / Active --5. Closed - removed --Active	JOSEPH GIANFRANCESCO JR., INC.	28 PEARL STREET PORT CHESTER, NY 10573	0.22 West	+ 46	696
AJ153	NY MANIFEST --NYR000149815	JOE'S GARAGE	28 PEARL STREET PORT CHESTER, NY 10573	0.22 West	+ 46	700
AJ153	RCRA-LQG --NYR000149815	JOE'S GARAGE	28 PEARL STREET PORT CHESTER, NY 10573	0.22 West	+ 46	703
154	NY MANIFEST --NYD986929446	PELHAM TOOL CO INC	21 ABENDROTH AVE PORT CHESTER, NY 10573	0.23 NE	+ 0	706
154	RCRA NonGen / NLR --NYD986929446	PELHAM TOOL CO INC	21 ABENDROTH AVE PORT CHESTER, NY 10573	0.23 NE	+ 0	708
AJ155	NY MANIFEST --NYP004344172	CON EDISON	37 PEARL ST PORT CHESTER, NY 10573	0.23 WSW	+ 50	710
AJ156	RCRA-LQG --NYP004344172	CON EDISON - CUSTOMER MANHOLE	37 PEARL STREET PORT CHESTER, NY 10573	0.23 WSW	+ 50	712

Sites Summary Report

Target Property: 29-31 AND 37-39 NORTH MAIN STREET
PORT CHESTER, NY 10573

JOB: NA

TOTAL: 298 GEOCODED: 298 NON GEOCODED: 0

Map ID	DB Type --ID/Status	Site Name	Address	Dist/Dir	ElevDiff	Page No.
AK157	RCRA-SQG --CTD983872987	MICHAEL F. ROSS INC.	6 OAK ST W GREENWICH, CT 06830	0.23 East	+ 20	714
AK158	CT UST --Permanently Closed --57-11651	MICHAEL F. ROSS INC.	6 OAK ST W GREENWICH, CT 06830	0.23 East	+ 20	717
AK159	CT MANIFEST --CTP000011212	MICHAEL F. ROSS, INC.	6 OAK STREET WEST GREENWICH, CT 06830	0.23 East	+ 20	720
AK160	NJ MANIFEST --CTD983872987	MICHAEL F ROSS IN	6 OAK ST W GREENWICH, CT 06830	0.23 East	+ 20	723
AK161	CT MANIFEST --CTD983872987	ROSS MICHAEL F INC	6 OAK ST W GREENWICH, CT 06830	0.23 East	+ 20	730
162	NY MANIFEST --NYD044130151	COLUMBIA ELEVATOR PDTS CO INC	175 N MAIN ST PORT CHESTER, NY 10573	0.23 NNE	+ 5	748
162	RCRA NonGen / NLR --NYD044130151	COLUMBIA ELEVATOR PDTS CO INC	175 N MAIN ST PORT CHESTER, NY 10573	0.23 NNE	+ 5	750
AI163	NY MANIFEST --NYP004043303	CONSOLIDATED EDISON	SMITH ST. AND WESTCHESTER RYE, NY 10573	0.23 WNW	+ 36	752
AI164	RCRA NonGen / NLR --NYP004043303	MH4193	SMITH ST. AND WESTCHESTER RYE, NY 10573	0.23 WNW	+ 36	755
AL165	NY UST --3-800075 / Unregulated: <1101 gal. PBS --0. Administratively closed --Unregulated: <1101 gal. PBS	NEILSON'S ICE CREAM	41 PEARL STREET PORT CHESTER, NY 10573	0.23 WSW	+ 51	757
AL166	NY LTANKS --9811552 / 1999-03-09 --316786 --9811552	NEILSON ICE CREAM	41 PEARL ST PORT CHESTER, NY	0.23 WSW	+ 51	758

Sites Summary Report

Target Property: 29-31 AND 37-39 NORTH MAIN STREET
PORT CHESTER, NY 10573

JOB: NA

TOTAL: 298 GEOCODED: 298 NON GEOCODED: 0

Map ID	DB Type --ID/Status	Site Name	Address	Dist/Dir	ElevDiff	Page No.
167	NY LTANKS --1400072 / Not Reported --493296 --1400072	TTF - APARTMENT BLDG	83-45 BROADWAY QUEENS, NY	0.23 SW	+ 41	760
168	CT PROPERTY	SOUTH WATER STREET PROPERTY	125 SOUTH WATER STREET GREENWICH, CT	0.24 SE	- 3	762
AM169	NJ MANIFEST --NYD030484547	STINGONE BROS INC/E&S AUTO	63 TOWNSEND ST PORT CHESTER, NY 10573	0.24 South	+ 7	765
AM170	NY MANIFEST --NYD030484547	STINGONE BROS INC	63 TOWNSEND ST PORT CHESTER, NY 10573	0.24 South	+ 7	769
AM170	RCRA-CESQG --NYD030484547	STINGONE BROS INC	63 TOWNSEND ST PORT CHESTER, NY 10573	0.24 South	+ 7	789
AN171	CT UST --Permanently Closed --57-4722	J. CATALANO AND SONS, INC.	34 S WATER ST GREENWICH, CT 06830	0.25 ENE	+ 7	792
AN172	CT MANIFEST --CTP000024284	CATALINO J & SONS	34 SOUTH WATER ST GREENWICH, CT 06830	0.25 ENE	+ 7	794
AN173	CT NPDES --GSI002247 --Active	J CATALANO & SONS	34 S WATER ST GREENWICH, CT 06830	0.25 ENE	+ 7	796
AN173	CT MANIFEST --CTP000021983	J CATALANO & SONS	34 S WATER ST GREENWICH, CT 06830	0.25 ENE	+ 7	797
AO174	NY AST --3-137405 --1. In-Service	GLOBAL MONTELLO GROUP CORP. #	200 WESTCHESTER AVENUE PORT CHESTER, NY 10573	0.25 WNW	+ 38	799
AO175	NY LTANKS --9211702 / 1993-08-04 --0202153 / 2002-06-17 --9912052 / 2005-03-10 --0508799 / 2006-08-09 --170184 --196899	GETTY #103	200 WESTCHESTER AVE PORT CHESTER, NY	0.25 WNW	+ 38	800

*Additional key fields are available in the Map Findings section

Sites Summary Report

Target Property: 29-31 AND 37-39 NORTH MAIN STREET
PORT CHESTER, NY 10573

JOB: NA

TOTAL: 298

GEOCODED: 298

NON GEOCODED: 0

Map ID	DB Type --ID/Status	Site Name	Address	Dist/Dir	ElevDiff	Page No.
AO176	NY UST --3-137405 / Active --1. In-Service --5. Closed - removed --Active	GLOBAL MONTELLO GROUP CORP. #	200 WESTCHESTER AVENUE PORT CHESTER, NY 10573	0.25 WNW	+ 38	806
AO177	NY MANIFEST --NY0000071233	GETTY PETROLEUM CORP	200 WESTCHESTER AVE PORT CHESTER, NY 10573	0.25 WNW	+ 38	812
AO177	RCRA NonGen / NLR --NY0000071233	GETTY PETROLEUM CORP	200 WESTCHESTER AVE PORT CHESTER, NY 10573	0.25 WNW	+ 38	814
AP178	NY MANIFEST --NYP000930677	NYNEX	S MAIN ST AND E WILLIAMS PORTCHESTER, NY	0.25 SW	+ 3	816
AP179	NY MANIFEST --NYP004431821	CON EDISON SERVICE BOX: 15458	MAIN ST & WILLIAMS ST PORT CHESTER, NY 10573	0.25 SW	+ 3	818
AP179	RCRA NonGen / NLR --NYP004431821	CON EDISON SERVICE BOX: 15458	MAIN ST & WILLIAMS ST PORT CHESTER, NY 10573	0.25 SW	+ 3	820
180	NY LTANKS --9713685 / 1999-06-10 --273699 --9713685	SPILL NUMBER 9713685	139 HIGHLAND STREET PORT CHESTER, NY	0.25 North	+ 7	821
AQ181	NY LTANKS --0507794 / 2006-02-28 --353279 --0507794	ROKATOWSKY	30 SMITH CROSSING ROAD WAPPINGERS, NY	0.25 West	+ 44	823
AQ182	NY LTANKS --0003759 / 2003-05-05 --63437 --0003759	SPILL NUMBER 0003759	36 SMITH ST PORT CHESTER, NY	0.26 West	+ 46	825
AO183	NY LTANKS --0510105 / 2006-05-01 --356014 --0510105	PRESTA HOME	15 GROVE STREET PORT CHESTER, NY	0.27 WNW	+ 41	827

Sites Summary Report

Target Property: 29-31 AND 37-39 NORTH MAIN STREET
PORT CHESTER, NY 10573

JOB: NA

TOTAL: 298

GEOCODED: 298

NON GEOCODED: 0

Map ID	DB Type --ID/Status	Site Name	Address	Dist/Dir	ElevDiff	Page No.
184	NY LTANKS --0401500 / 2004-12-23 --111462 --0401500	PORT CHESTER REDEVELOPMENT PRO	PURDY & DON BOSCO PLAZA PORT CHESTER, NY	0.28 SSW	- 4	829
185	NY LTANKS --0314125 / 2004-05-03 --143236 --0314125	SPILL NUMBER 0314125	225 WESTCHESTER AVE PORT CHESTER, NY	0.28 WNW	+ 38	831
186	NY LTANKS --0412980 / 2005-03-12 --338602 --0412980	TRAFFIC ACCIDENT	39 GROVE STREET PORT CHESTER, NY	0.28 West	+ 45	833
187	NY LTANKS --0304964 / 2003-10-27 --9513202 / 1996-01-22 --298159 --298160 --0304964 --9513202 *Additional key fields are available in the Map Findings section	SPILL NUMBER 9513202	153 HIGHLAND ST PORT CHESTER, NY	0.28 North	+ 9	835
188	NY LTANKS --0301516 / 2003-07-21 --9204323 / 1993-07-13 --157038 --242321 --0301516 --9204323 *Additional key fields are available in the Map Findings section	SPILL NUMBER 0301516	70 PURDY AVE PORT CHESTER, NY	0.30 South	+ 6	838
189	NY LTANKS --9604723 / 2000-11-24 --143508 --9604723	SPILL NUMBER 9604723	113 SOUTH MAIN ST PORT CHESTER, NY	0.30 SW	+ 5	841
190	NY LTANKS --9904041 / 1999-07-14 --229565 --9904041	SPILL NUMBER 9904041	242 KINGS ST PORT CHESTER, NY	0.30 NNW	+ 54	844
191	NY LTANKS --9606285 / 2002-06-14 --318952 --9606285	VIDEO INDUSTRIES	45 DON BOSCO PL PORT CHESTER, NY	0.31 SSW	- 1	846

Sites Summary Report

Target Property: 29-31 AND 37-39 NORTH MAIN STREET
PORT CHESTER, NY 10573

JOB: NA

TOTAL: 298

GEOCODED: 298

NON GEOCODED: 0

Map ID	DB Type --ID/Status	Site Name	Address	Dist/Dir	ElevDiff	Page No.
192	NY LTANKS --0509923 / 2005-11-27 --355795 --0509923	64 GROVE ST	64 GROVE ST PORT CHESTER, NY	0.31 West	+ 58	848
AR193	NY LTANKS --9104625 / 1991-08-15 --185859 --9104625	MRS. EDWARD QUINLAND OFF.	250 WESTCHESTER AVE PORT CHESTER, NY	0.32 WNW	+ 43	850
AR194	NY LTANKS --8707648 / 1988-02-16 --8705860 / 1988-02-16 --186368 --136943 --8707648 --8705860 *Additional key fields are available in the Map Findings section	OUR LADY OF MERCY CHURCH	260 WESTCHESTER AVE PORT CHESTER, NY	0.32 WNW	+ 43	852
195	NY LTANKS --9604336 / 1997-07-01 --77862 --9604336	SUBURBAN BINDERY	77 PONINGO ST PORT CHESTER, NY	0.32 NNW	+ 45	855
196	NY LTANKS --8907187 / 1990-05-15 --153543 --8907187	DON BOSCO'S PLACE	PARKING LOT PORT CHESTER, NY	0.33 SSW	+ 0	857
AS197	NY LTANKS --9506694 / 1995-09-27 --97605 --9506694	MARINO RESIDENCE	29 BEECH STREET PORT CHESTER, NY	0.33 SSW	+ 3	859
AS198	NY LTANKS --0206528 / 2003-03-20 --62134 --0206528	ACCURSO RESIDENCE	40 BEECH ST PORT CHESTER, NY	0.33 South	+ 5	861
199	NY LTANKS --1202179 / 2013-01-30 --464933 --1202179	GRAPHIC MANAGEMENT SERVICES	47 PURDY AVE PORT CHESTER, NY 10573	0.34 South	+ 5	863

Sites Summary Report

Target Property: 29-31 AND 37-39 NORTH MAIN STREET
PORT CHESTER, NY 10573

JOB: NA

TOTAL: 298 GEOCODED: 298 NON GEOCODED: 0

Map ID	DB Type --ID/Status	Site Name	Address	Dist/Dir	ElevDiff	Page No.
200	NY LTANKS --9311394 / 1994-01-10 --209076 --9311394	STRAUSS PAPER CO.	140 HORTON AVE PORT CHESTER, NY	0.34 NNE	+ 17	865
201	NY LTANKS --9602172 / 1996-05-20 --184823 --9602172	RESIDENCE	214 SEYMOR RD PORT CHESTER, NY	0.35 NW	+ 48	867
AT202	NY LTANKS --0712545 / 2008-06-10 --0512667 / 2006-06-16 --394180 --359025 --0712545 --0512667 *Additional key fields are available in the Map Findings section	COMMERCIAL BLDG	200 WILLIAM ST PORT CHESTER, NY	0.36 WSW	+ 81	869
AT203	NY LTANKS --0609549 / 2007-07-18 --0204868 / 2005-02-27 --373765 --256453 --0609549 --0204868 *Additional key fields are available in the Map Findings section	WILSON RESIDENCE	200 WILLIAMS ST PORT CHESTER, NY	0.36 WSW	+ 81	872
204	NY LTANKS --8709336 / 1989-11-29 --78653 --8709336	MARTIN ROGOWSKY	125 PORINEO ST PORT CHESTER, NY	0.36 NNW	+ 55	876
AU205	NY LTANKS --9503141 / 1999-11-26 --0103071 / 2001-06-20 --0511790 / 2006-03-22 --316643 --328237 --358024 *Additional key fields are available in the Map Findings section	NYNEX	45 RYAN AVE PORTCHESTER, NY 10573	0.37 South	+ 4	878
AU206	NY LTANKS --9306821 / 1994-01-05 --190929 --9306821	NY TEL GARAGE	45 AYAW AVE PORT CHESTER, NY	0.38 South	+ 6	882

Sites Summary Report

Target Property: 29-31 AND 37-39 NORTH MAIN STREET
PORT CHESTER, NY 10573

JOB: NA

TOTAL: 298

GEOCODED: 298

NON GEOCODED: 0

Map ID	DB Type --ID/Status	Site Name	Address	Dist/Dir	ElevDiff	Page No.
207	NY LTANKS --1012594 / --446770 --1012594	FORECLOSURE - TTF Not Reported	227 WILLIAM STREET PORT CHESTER, NY	0.39 West	+ 76	884
208	NY LTANKS --0508869 / --354550 --0508869	CCM AUTO REPAIR 2007-12-12	7 MIDLAND AVE PORT CHESTER, NY	0.39 SSW	+ 4	886
209	NY SWF/LF	PECKHAM MATERIALS - PORT CHEST	1 PURDY AVENUE PORT CHESTER, NY 10573	0.40 SSE	- 9	888
210	NY LTANKS --0508300 / --353850 --0508300	STACHYRA HOME 2012-08-15	65 GRACE CHURCH STREET PORT CHESTER, NY	0.41 SSW	+ 7	889
211	NY MOSF --3-2460 --Active	WESTMORE FUEL CO. NORTH	FOOT OF PURDY AVE PORT CHESTER, NY 10573	0.41 SSE	- 4	891
212	NY LTANKS --0201839 / --251285 --0201839	SPILL NUMBER 0201839 2002-08-14	19 PARK PLACE PORT CHESTER, NY	0.41 NNW	+ 56	892
AV213	NY LTANKS --0206211 / --191761 --0206211	PORT CHESTER POLICE DEPT 2004-12-06	350 NORTH MAIN STREET PORT CHESTER, NY	0.42 NNE	+ 12	894
214	NY LTANKS --1308388 / --489123 --1308388	OUR LADY OF MERCY - TTF 2014-07-03	18 SPRING STREET PORT CHESTER, NY	0.42 WNW	+ 71	896
215	NY LTANKS --1215514 / --478820 --1215514	UNKNOWN RESIDENCE 2015-08-20	247 SEYMORE RD PORT CHESTER, NY	0.42 NW	+ 52	898
216	NY LTANKS --0106769 / --69631 --0106769	SPILL NUMBER 0106769 2001-11-30	150 PONINGO ST PORT CHESTER, NY	0.42 NNW	+ 56	900

Sites Summary Report

Target Property: 29-31 AND 37-39 NORTH MAIN STREET
PORT CHESTER, NY 10573

JOB: NA

TOTAL: 298

GEOCODED: 298

NON GEOCODED: 0

Map ID	DB Type --ID/Status	Site Name	Address	Dist/Dir	ElevDiff	Page No.
AV217	NY LTANKS --9209706 / 2005-04-23 --259757 --9209706	PORT CHESTER ELECTRICAL	354 NORTH MAIN STREET PORT CHESTER, NY	0.42 NNE	+ 13	902
218	NY LTANKS --9201259 / 1992-05-05 --159291 --9201259	BODAS SVC. STAT.	162 PEARL STREET PORT CHESTER, NY	0.43 SW	+ 31	904
219	NY LTANKS --0003718 / 2001-09-24 --0009778 / 2001-06-20 --118775 --118776 --0003718 --0009778 *Additional key fields are available in the Map Findings section	OUR LADY OF MERCY SCHOOL	312 WESTCHESTER AVE PORT CHESTER, NY	0.43 WNW	+ 73	906
220	NY LTANKS --9605120 / 1996-07-22 --70438 --9605120	RESIDENCE	244 WILLIAMS ST PORT CHESTER, NY	0.43 West	+ 64	909
221	NY LTANKS --8902851 / 1989-06-21 --297449 --8902851	PORT CHESTER HARBOR	PURDY AVE PORT CHESTER, NY	0.43 SSE	- 11	911
222	NY LTANKS --1206495 / 2012-10-10 --0501619 / 2005-06-19 --469496 --345806 --1206495 --0501619 *Additional key fields are available in the Map Findings section	LEHRMANN RESIDENCE	29 MIDLAND AVE PORT CHESTER, NY	0.44 SSW	+ 4	913
223	NY LTANKS --0900105 / 2009-08-28 --412022 --0900105	MEDINA RESIDENCE	316-318 IRVING AVE PORT CHESTER, NY	0.45 WNW	+ 78	916
224	NY LTANKS --1206494 / Not Reported --469495 --1206494	REAL ESTATE - TTF / CONTAMIN	27 ORCHARD STREET PORT CHESTER, NY	0.47 NNE	+ 14	918

Sites Summary Report

Target Property: 29-31 AND 37-39 NORTH MAIN STREET
PORT CHESTER, NY 10573

JOB: NA

TOTAL: 298 GEOCODED: 298 NON GEOCODED: 0

Map ID	DB Type --ID/Status	Site Name	Address	Dist/Dir	ElevDiff	Page No.
AW225	NY LTANKS --0200179 / Not Reported --330325 --0200179	BERNARD RESIDENCE	46 SOUNDVIEW ST PORT CHESTER, NY	0.47 WNW	+ 116	920
AW226	NY LTANKS --0000168 / 2005-04-10 --281057 --0000168	TRIPODI	50 SOUNDVIEW ST PORT CHESTER, NY	0.47 West	+ 120	922
AX227	NY LTANKS --9914640 / 2000-05-04 --121210 --9914640	SPILL NUMBER 9914640	71 SOUNDVIEW ST PORT CHESTER, NY	0.48 West	+ 122	924
AX228	NY LTANKS --0313272 / 2004-11-27 --308716 --0313272	MASCIA RESIDENCE	62 SOUNDVIEW ST PORT CHESTER, NY	0.48 West	+ 125	926
AY229	NY LTANKS --9504848 / 1995-07-24 --251833 --9504848	JOHN F KENNEDY HIGH SCH.	OLIVIA STREET PORT CHESTER, NY	0.48 SW	+ 43	928
AY230	NY LTANKS --9504615 / 1996-12-05 --251832 --9504615	J.F.K. ELEM. SCHOOL	OLIVIA STREET PORT CHESTER, NY	0.48 SW	+ 34	930
231	NY LTANKS --0701093 / 2010-03-02 --380585 --0701093	BUTKOVICH HOME	127 HASECO AVE PORT CHESTER, NY	0.48 NNW	+ 66	932
232	NY LTANKS --0304984 / 2003-09-18 --321049 --0304984	325 KING ST	325 KING ST PORT CHESTER, NY	0.49 NNW	+ 67	934
AX233	NY LTANKS --0400955 / 2004-06-04 --89400 --0400955	PETRUCCELLI RESIDENCE	76 SOUNDVIEW STREET PORT CHESTER, NY	0.49 West	+ 125	935

Sites Summary Report

Target Property: 29-31 AND 37-39 NORTH MAIN STREET
PORT CHESTER, NY 10573

JOB: NA

TOTAL: 298

GEOCODED: 298

NON GEOCODED: 0

Map ID	DB Type --ID/Status	Site Name	Address	Dist/Dir	ElevDiff	Page No.
234	NY LTANKS --8808951 / 1989-11-28 --8808991 / 1989-11-28 --8906320 / 1992-07-30 --8906302 / 1991-05-03 --304438 --304439	AMOCO	230 BOSTON POST ROAD PORT CHESTER, NY	0.49 SW	+ 26	937
*Additional key fields are available in the Map Findings section						
235	NY LTANKS --9411597 / 1995-03-08 --222529 --9411597	KENNEDY SCHOOL	OLIVA STREET PORT CHESTER, NY	0.49 WSW	+ 58	943
236	NY LTANKS --0505023 / 2005-10-29 --349973 --0505023	LONGO HOME	334 IRVING AVE PORT CHESTER, NY	0.50 WNW	+ 92	945
237	NY LTANKS --9306806 / 1993-09-17 --162913 --9306806	VILL.PORT CHESTER GARAGE	BOX ISLAND ROAD PORT CHESTER, NY	0.50 SSW	+ 51	947

Site Detail Report

Target Property: 29-31 AND 37-39 NORTH MAIN STREET
PORT CHESTER, NY 10573

JOB: NA

NY MANIFEST

EDR ID: 1000303691 **DIST/DIR:** 0.000 **ELEVATION:** 12 **MAP ID:** A1

NAME: COMMUTER CLEANERS **Rev:** 05/01/2016
ADDRESS: 29 N MAIN ST **ID/Status:** NYD982794299
PORT CHESTER, NY 10573
WESTCHESTER
SOURCE: NY Department of Environmental Conservation

NY MANIFEST:
Country: USA
EPA ID: NYD982794299
Facility Status: Not reported
Location Address 1: 29 NORTH MAIN STREET
Code: BP
Location Address 2: Not reported
Total Tanks: Not reported
Location City: PORT CHESTER
Location State: NY
Location Zip: 10536
Location Zip 4: Not reported

NY MANIFEST:
EPAID: NYD982794299
Mailing Name: COMMUTER CLEANERS
Mailing Contact: COMMUTER CLEANERS
Mailing Address 1: 29 NORTH MAIN STREET
Mailing Address 2: Not reported
Mailing City: PORTCHESTER
Mailing State: NY
Mailing Zip: 10536
Mailing Zip 4: Not reported
Mailing Country: USA
Mailing Phone: 0000000000

NY MANIFEST:
Document ID: NYC7225334
Manifest Status: Not reported
seq: Not reported
Year: 2005
Trans1 State ID: TXR000050930
Trans2 State ID: NJD071629976
Generator Ship Date: 07/26/2005
Trans1 Recv Date: 07/26/2005
Trans2 Recv Date: 08/03/2005
TSD Site Recv Date: 08/04/2005
Part A Recv Date: Not reported
Part B Recv Date: Not reported
Generator EPA ID: NYD982794299
Trans1 EPA ID: NY10614JU
Trans2 EPA ID: T855MWNJ
TSD ID 1: OHD980587364
TSD ID 2: Not reported

- Continued on next page -

Site Detail Report

Target Property: 29-31 AND 37-39 NORTH MAIN STREET
PORT CHESTER, NY 10573

JOB: NA

NY MANIFEST

EDR ID: 1000303691 **DIST/DIR:** 0.000 **ELEVATION:** 12 **MAP ID:** A1

NAME: COMMUTER CLEANERS **Rev:** 05/01/2016
ADDRESS: 29 N MAIN ST **ID/Status:** NYD982794299
PORT CHESTER, NY 10573
WESTCHESTER
SOURCE: NY Department of Environmental Conservation

Manifest Tracking Number: Not reported
Import Indicator: Not reported
Export Indicator: Not reported
Discr Quantity Indicator: Not reported
Discr Type Indicator: Not reported
Discr Residue Indicator: Not reported
Discr Partial Reject Indicator: Not reported
Discr Full Reject Indicator: Not reported
Manifest Ref Number: Not reported
Alt Facility RCRA ID: Not reported
Alt Facility Sign Date: Not reported
MGMT Method Type Code: Not reported
Waste Code: F002 - HALO SOLV + STILL BOTTOMS FM REC OF SOLV
Waste Code: Not reported
Waste Code: Not reported
Waste Code: Not reported
Waste Code: Not reported
Waste Code: Not reported
Quantity: 00450
Units: P - Pounds
Number of Containers: 003
Container Type: DF - Fiberboard or plastic drums (glass)
Handling Method: B Incineration, heat recovery, burning.
Specific Gravity: 01.00

Document ID: NYC7555768
Manifest Status: Not reported
seq: Not reported
Year: 2005
Trans1 State ID: TXR000050930
Trans2 State ID: NJD071629976
Generator Ship Date: 02/08/2005
Trans1 Recv Date: 02/08/2005
Trans2 Recv Date: 02/10/2005
TSD Site Recv Date: 02/11/2005
Part A Recv Date: Not reported
Part B Recv Date: Not reported
Generator EPA ID: NYD982794299
Trans1 EPA ID: NYDW9495
Trans2 EPA ID: NJZ12TYL
TSD ID 1: OHD980587364
TSD ID 2: Not reported
Manifest Tracking Number: Not reported
Import Indicator: Not reported
Export Indicator: Not reported

- Continued on next page -

Site Detail Report

Target Property: 29-31 AND 37-39 NORTH MAIN STREET
PORT CHESTER, NY 10573

JOB: NA

NY MANIFEST

EDR ID: 1000303691 **DIST/DIR:** 0.000 **ELEVATION:** 12 **MAP ID:** A1

NAME: COMMUTER CLEANERS **Rev:** 05/01/2016
ADDRESS: 29 N MAIN ST **ID/Status:** NYD982794299
PORT CHESTER, NY 10573
WESTCHESTER
SOURCE: NY Department of Environmental Conservation

Discr Quantity Indicator: Not reported
Discr Type Indicator: Not reported
Discr Residue Indicator: Not reported
Discr Partial Reject Indicator: Not reported
Discr Full Reject Indicator: Not reported
Manifest Ref Number: Not reported
Alt Facility RCRA ID: Not reported
Alt Facility Sign Date: Not reported
MGMT Method Type Code: Not reported
Waste Code: F002 - HALO SOLV + STILL BOTTOMS FM REC OF SOLV
Waste Code: Not reported
Waste Code: Not reported
Waste Code: Not reported
Waste Code: Not reported
Waste Code: Not reported
Quantity: 00300
Units: P - Pounds
Number of Containers: 002
Container Type: DF - Fiberboard or plastic drums (glass)
Handling Method: B Incineration, heat recovery, burning.
Specific Gravity: 01.00

Document ID: NYC7700084
Manifest Status: Not reported
seq: Not reported
Year: 2005
Trans1 State ID: TXR000050930
Trans2 State ID: OHD986974780
Generator Ship Date: 05/20/2005
Trans1 Recv Date: 05/20/2005
Trans2 Recv Date: 05/25/2005
TSD Site Recv Date: 05/26/2005
Part A Recv Date: Not reported
Part B Recv Date: Not reported
Generator EPA ID: NYD982794299
Trans1 EPA ID: NYDW9495
Trans2 EPA ID: UPW022023
TSDF ID 1: OHD980587364
TSDF ID 2: Not reported
Manifest Tracking Number: Not reported
Import Indicator: Not reported
Export Indicator: Not reported
Discr Quantity Indicator: Not reported
Discr Type Indicator: Not reported
Discr Residue Indicator: Not reported

- Continued on next page -

Site Detail Report

Target Property: 29-31 AND 37-39 NORTH MAIN STREET
PORT CHESTER, NY 10573

JOB: NA

NY MANIFEST

EDR ID: 1000303691 **DIST/DIR:** 0.000 **ELEVATION:** 12 **MAP ID:** A1

NAME: COMMUTER CLEANERS

Rev: 05/01/2016

ADDRESS: 29 N MAIN ST
PORT CHESTER, NY 10573
WESTCHESTER

ID/Status: NYD982794299

SOURCE: NY Department of Environmental Conservation

Discr Partial Reject Indicator: Not reported
Discr Full Reject Indicator: Not reported
Manifest Ref Number: Not reported
Alt Facility RCRA ID: Not reported
Alt Facility Sign Date: Not reported
MGMT Method Type Code: Not reported
Waste Code: F002 - HALO SOLV + STILL BOTTOMS FM REC OF SOLV
Waste Code: Not reported
Waste Code: Not reported
Waste Code: Not reported
Waste Code: Not reported
Waste Code: Not reported
Quantity: 00750
Units: P - Pounds
Number of Containers: 005
Container Type: DF - Fiberboard or plastic drums (glass)
Handling Method: B Incineration, heat recovery, burning.
Specific Gravity: 01.00
Waste Code: F002 - HALO SOLV + STILL BOTTOMS FM REC OF SOLV
Waste Code: Not reported
Waste Code: Not reported
Waste Code: Not reported
Waste Code: Not reported
Quantity: 00360
Units: P - Pounds
Number of Containers: 006
Container Type: DF - Fiberboard or plastic drums (glass)
Handling Method: Not reported
Specific Gravity: 01.00
Waste Code: Not reported
Quantity: Not reported
Units: Not reported
Number of Containers: Not reported
Container Type: Not reported
Handling Method: B Incineration, heat recovery, burning.
Specific Gravity: Not reported

Document ID: NYC7255203
Manifest Status: Not reported
seq: Not reported
Year: 2004
Trans1 State ID: NYDW9495
Trans2 State ID: T26L8DNJ
Generator Ship Date: 06/23/2004
Trans1 Recv Date: 06/23/2004

- Continued on next page -

Site Detail Report

Target Property: 29-31 AND 37-39 NORTH MAIN STREET
PORT CHESTER, NY 10573

JOB: NA

NY MANIFEST

EDR ID: 1000303691 **DIST/DIR:** 0.000 **ELEVATION:** 12 **MAP ID:** A1

NAME: COMMUTER CLEANERS **Rev:** 05/01/2016
ADDRESS: 29 N MAIN ST **ID/Status:** NYD982794299
PORT CHESTER, NY 10573
WESTCHESTER
SOURCE: NY Department of Environmental Conservation

Trans2 Recv Date: 06/30/2004
TSD Site Recv Date: 07/01/2004
Part A Recv Date: Not reported
Part B Recv Date: Not reported
Generator EPA ID: NYD982794299
Trans1 EPA ID: TXR000050930
Trans2 EPA ID: Not reported
TSD ID 1: OHD980587
TSD ID 2: Not reported
Manifest Tracking Number: Not reported
Import Indicator: Not reported
Export Indicator: Not reported
Discr Quantity Indicator: Not reported
Discr Type Indicator: Not reported
Discr Residue Indicator: Not reported
Discr Partial Reject Indicator: Not reported
Discr Full Reject Indicator: Not reported
Manifest Ref Number: Not reported
Alt Facility RCRA ID: Not reported
Alt Facility Sign Date: Not reported
MGMT Method Type Code: Not reported
Waste Code: F002 - HALO SOLV + STILL BOTTOMS FM REC OF SOLV
Waste Code: Not reported
Waste Code: Not reported
Waste Code: Not reported
Waste Code: Not reported
Waste Code: Not reported
Quantity: 00300
Units: P - Pounds
Number of Containers: 002
Container Type: DF - Fiberboard or plastic drums (glass)
Handling Method: B Incineration, heat recovery, burning.
Specific Gravity: 01.00
Waste Code: F002 - HALO SOLV + STILL BOTTOMS FM REC OF SOLV
Waste Code: Not reported
Waste Code: Not reported
Waste Code: Not reported
Waste Code: Not reported
Quantity: 00120
Units: P - Pounds
Number of Containers: 002
Container Type: DF - Fiberboard or plastic drums (glass)
Handling Method: B Incineration, heat recovery, burning.
Specific Gravity: 01.00

- Continued on next page -

Site Detail Report

Target Property: 29-31 AND 37-39 NORTH MAIN STREET
PORT CHESTER, NY 10573

JOB: NA

NY MANIFEST

EDR ID: 1000303691 **DIST/DIR:** 0.000 **ELEVATION:** 12 **MAP ID:** A1

NAME: COMMUTER CLEANERS **Rev:** 05/01/2016
ADDRESS: 29 N MAIN ST **ID/Status:** NYD982794299
PORT CHESTER, NY 10573
WESTCHESTER
SOURCE: NY Department of Environmental Conservation

Document ID: NYC7290944
Manifest Status: Not reported
seq: Not reported
Year: 2004
Trans1 State ID: NYCF7875
Trans2 State ID: T853MWNJ
Generator Ship Date: 03/03/2004
Trans1 Recv Date: 03/03/2004
Trans2 Recv Date: 03/10/2004
TSD Site Recv Date: 03/11/2004
Part A Recv Date: Not reported
Part B Recv Date: Not reported
Generator EPA ID: NYD982794299
Trans1 EPA ID: TXR000050930
Trans2 EPA ID: Not reported
TSD ID 1: OHD980587
TSD ID 2: Not reported
Manifest Tracking Number: Not reported
Import Indicator: Not reported
Export Indicator: Not reported
Discr Quantity Indicator: Not reported
Discr Type Indicator: Not reported
Discr Residue Indicator: Not reported
Discr Partial Reject Indicator: Not reported
Discr Full Reject Indicator: Not reported
Manifest Ref Number: Not reported
Alt Facility RCRA ID: Not reported
Alt Facility Sign Date: Not reported
MGMT Method Type Code: Not reported
Waste Code: F002 - HALO SOLV + STILL BOTTOMS FM REC OF SOLV
Waste Code: Not reported
Waste Code: Not reported
Waste Code: Not reported
Waste Code: Not reported
Waste Code: Not reported
Quantity: 00300
Units: P - Pounds
Number of Containers: 002
Container Type: DF - Fiberboard or plastic drums (glass)
Handling Method: B Incineration, heat recovery, burning.
Specific Gravity: 01.00

Document ID: NYC7299033
Manifest Status: Not reported
seq: Not reported

- Continued on next page -

Site Detail Report

Target Property: 29-31 AND 37-39 NORTH MAIN STREET
PORT CHESTER, NY 10573

JOB: NA

NY MANIFEST

EDR ID: 1000303691 **DIST/DIR:** 0.000 **ELEVATION:** 12 **MAP ID:** A1

NAME: COMMUTER CLEANERS **Rev:** 05/01/2016
ADDRESS: 29 N MAIN ST **ID/Status:** NYD982794299
PORT CHESTER, NY 10573
WESTCHESTER
SOURCE: NY Department of Environmental Conservation

Year: 2004
Trans1 State ID: NYCF7875
Trans2 State ID: 044AE381M
Generator Ship Date: 01/12/2004
Trans1 Recv Date: 01/12/2004
Trans2 Recv Date: 01/14/2004
TSD Site Recv Date: 01/15/2004
Part A Recv Date: Not reported
Part B Recv Date: Not reported
Generator EPA ID: NYD982794299
Trans1 EPA ID: TXR000050930
Trans2 EPA ID: Not reported
TSD ID 1: OHD980587
TSD ID 2: Not reported
Manifest Tracking Number: Not reported
Import Indicator: Not reported
Export Indicator: Not reported
Discr Quantity Indicator: Not reported
Discr Type Indicator: Not reported
Discr Residue Indicator: Not reported
Discr Partial Reject Indicator: Not reported
Discr Full Reject Indicator: Not reported
Manifest Ref Number: Not reported
Alt Facility RCRA ID: Not reported
Alt Facility Sign Date: Not reported
MGMT Method Type Code: Not reported
Waste Code: F002 - HALO SOLV + STILL BOTTOMS FM REC OF SOLV
Waste Code: Not reported
Waste Code: Not reported
Waste Code: Not reported
Waste Code: Not reported
Waste Code: Not reported
Quantity: 00450
Units: P - Pounds
Number of Containers: 003
Container Type: DF - Fiberboard or plastic drums (glass)
Handling Method: B Incineration, heat recovery, burning.
Specific Gravity: 01.00

Document ID: NYC7374464
Manifest Status: Not reported
seq: Not reported
Year: 2004
Trans1 State ID: NYCF7875
Trans2 State ID: T19L8DNJ

- Continued on next page -

Site Detail Report

Target Property: 29-31 AND 37-39 NORTH MAIN STREET
PORT CHESTER, NY 10573

JOB: NA

NY MANIFEST

EDR ID: 1000303691 **DIST/DIR:** 0.000 **ELEVATION:** 12 **MAP ID:** A1

NAME: COMMUTER CLEANERS **Rev:** 05/01/2016
ADDRESS: 29 N MAIN ST **ID/Status:** NYD982794299
PORT CHESTER, NY 10573
WESTCHESTER
SOURCE: NY Department of Environmental Conservation

Generator Ship Date: 04/27/2004
Trans1 Recv Date: 04/27/2004
Trans2 Recv Date: 05/05/2004
TSD Site Recv Date: 05/06/2004
Part A Recv Date: Not reported
Part B Recv Date: Not reported
Generator EPA ID: NYD982794299
Trans1 EPA ID: TXR000050930
Trans2 EPA ID: Not reported
TSD ID 1: OHD980587
TSD ID 2: Not reported
Manifest Tracking Number: Not reported
Import Indicator: Not reported
Export Indicator: Not reported
Discr Quantity Indicator: Not reported
Discr Type Indicator: Not reported
Discr Residue Indicator: Not reported
Discr Partial Reject Indicator: Not reported
Discr Full Reject Indicator: Not reported
Manifest Ref Number: Not reported
Alt Facility RCRA ID: Not reported
Alt Facility Sign Date: Not reported
MGMT Method Type Code: Not reported
Waste Code: F002 - HALO SOLV + STILL BOTTOMS FM REC OF SOLV
Waste Code: Not reported
Waste Code: Not reported
Waste Code: Not reported
Waste Code: Not reported
Waste Code: Not reported
Quantity: 00450
Units: P - Pounds
Number of Containers: 003
Container Type: DF - Fiberboard or plastic drums (glass)
Handling Method: B Incineration, heat recovery, burning.
Specific Gravity: 01.00

Document ID: NYC7384307
Manifest Status: Not reported
seq: Not reported
Year: 2004
Trans1 State ID: NY49455JE
Trans2 State ID: T2L230NJ
Generator Ship Date: 10/12/2004
Trans1 Recv Date: 10/12/2004
Trans2 Recv Date: 10/20/2004

- Continued on next page -

Site Detail Report

Target Property: 29-31 AND 37-39 NORTH MAIN STREET
PORT CHESTER, NY 10573

JOB: NA

NY MANIFEST

EDR ID: 1000303691 **DIST/DIR:** 0.000 **ELEVATION:** 12 **MAP ID:** A1

NAME: COMMUTER CLEANERS

Rev: 05/01/2016

ADDRESS: 29 N MAIN ST
PORT CHESTER, NY 10573
WESTCHESTER

ID/Status: NYD982794299

SOURCE: NY Department of Environmental Conservation

TSD Site Recv Date: 10/21/2004
Part A Recv Date: Not reported
Part B Recv Date: Not reported
Generator EPA ID: NYD982794299
Trans1 EPA ID: TXR000050930
Trans2 EPA ID: Not reported
TSD ID 1: OHD980587
TSD ID 2: Not reported
Manifest Tracking Number: Not reported
Import Indicator: Not reported
Export Indicator: Not reported
Discr Quantity Indicator: Not reported
Discr Type Indicator: Not reported
Discr Residue Indicator: Not reported
Discr Partial Reject Indicator: Not reported
Discr Full Reject Indicator: Not reported
Manifest Ref Number: Not reported
Alt Facility RCRA ID: Not reported
Alt Facility Sign Date: Not reported
MGMT Method Type Code: Not reported
Waste Code: F002 - HALO SOLV + STILL BOTTOMS FM REC OF SOLV
Waste Code: Not reported
Waste Code: Not reported
Waste Code: Not reported
Waste Code: Not reported
Waste Code: Not reported
Quantity: 00450
Units: P - Pounds
Number of Containers: 003
Container Type: DF - Fiberboard or plastic drums (glass)
Handling Method: B Incineration, heat recovery, burning.
Specific Gravity: 01.00

Document ID: NYC7403095
Manifest Status: Not reported
seq: Not reported
Year: 2004
Trans1 State ID: NY49555JE
Trans2 State ID: T465GLNJ
Generator Ship Date: 08/05/2004
Trans1 Recv Date: 08/05/2004
Trans2 Recv Date: 08/11/2004
TSD Site Recv Date: 08/16/2004
Part A Recv Date: Not reported
Part B Recv Date: Not reported

- Continued on next page -

Site Detail Report

Target Property: 29-31 AND 37-39 NORTH MAIN STREET
PORT CHESTER, NY 10573

JOB: NA

NY MANIFEST

EDR ID: 1000303691 **DIST/DIR:** 0.000 **ELEVATION:** 12 **MAP ID:** A1

NAME: COMMUTER CLEANERS

Rev: 05/01/2016

ADDRESS: 29 N MAIN ST
PORT CHESTER, NY 10573
WESTCHESTER

ID/Status: NYD982794299

SOURCE: NY Department of Environmental Conservation

Generator EPA ID: NYD982794299
Trans1 EPA ID: TXR000050930
Trans2 EPA ID: Not reported
TSDf ID 1: OHD980587
TSDf ID 2: Not reported
Manifest Tracking Number: Not reported
Import Indicator: Not reported
Export Indicator: Not reported
Discr Quantity Indicator: Not reported
Discr Type Indicator: Not reported
Discr Residue Indicator: Not reported
Discr Partial Reject Indicator: Not reported
Discr Full Reject Indicator: Not reported
Manifest Ref Number: Not reported
Alt Facility RCRA ID: Not reported
Alt Facility Sign Date: Not reported
MGMT Method Type Code: Not reported
Waste Code: F002 - HALO SOLV + STILL BOTTOMS FM REC OF SOLV
Waste Code: Not reported
Waste Code: Not reported
Waste Code: Not reported
Waste Code: Not reported
Waste Code: Not reported
Quantity: 00600
Units: P - Pounds
Number of Containers: 004
Container Type: DF - Fiberboard or plastic drums (glass)
Handling Method: B Incineration, heat recovery, burning.
Specific Gravity: 01.00
Waste Code: F002 - HALO SOLV + STILL BOTTOMS FM REC OF SOLV
Waste Code: Not reported
Waste Code: Not reported
Waste Code: Not reported
Waste Code: Not reported
Quantity: 00120
Units: P - Pounds
Number of Containers: 002
Container Type: DF - Fiberboard or plastic drums (glass)
Handling Method: B Incineration, heat recovery, burning.
Specific Gravity: 01.00

Document ID: NYC7437374
Manifest Status: Not reported
seq: Not reported
Year: 2004

- Continued on next page -

Site Detail Report

Target Property: 29-31 AND 37-39 NORTH MAIN STREET
PORT CHESTER, NY 10573

JOB: NA

NY MANIFEST

EDR ID: 1000303691 **DIST/DIR:** 0.000 **ELEVATION:** 12 **MAP ID:** A1

NAME: COMMUTER CLEANERS

Rev: 05/01/2016

ADDRESS: 29 N MAIN ST
PORT CHESTER, NY 10573
WESTCHESTER

ID/Status: NYD982794299

SOURCE: NY Department of Environmental Conservation

Trans1 State ID: NY49455JE
Trans2 State ID: 862TZLNJ
Generator Ship Date: 12/02/2004
Trans1 Recv Date: 12/02/2004
Trans2 Recv Date: 12/08/2004
TSD Site Recv Date: 12/09/2004
Part A Recv Date: Not reported
Part B Recv Date: Not reported
Generator EPA ID: NYD982794299
Trans1 EPA ID: TXR000050930
Trans2 EPA ID: Not reported
TSD ID 1: OHD980587
TSD ID 2: Not reported
Manifest Tracking Number: Not reported
Import Indicator: Not reported
Export Indicator: Not reported
Discr Quantity Indicator: Not reported
Discr Type Indicator: Not reported
Discr Residue Indicator: Not reported
Discr Partial Reject Indicator: Not reported
Discr Full Reject Indicator: Not reported
Manifest Ref Number: Not reported
Alt Facility RCRA ID: Not reported
Alt Facility Sign Date: Not reported
MGMT Method Type Code: Not reported
Waste Code: F002 - HALO SOLV + STILL BOTTOMS FM REC OF SOLV
Waste Code: Not reported
Waste Code: Not reported
Waste Code: Not reported
Waste Code: Not reported
Waste Code: Not reported
Quantity: 00600
Units: P - Pounds
Number of Containers: 004
Container Type: DF - Fiberboard or plastic drums (glass)
Handling Method: B Incineration, heat recovery, burning.
Specific Gravity: 01.00

Document ID: NYC7146437
Manifest Status: Not reported
seq: Not reported
Year: 2004
Trans1 State ID: NYCF7875
Trans2 State ID: FT97527CA
Generator Ship Date: 06/07/2004

- Continued on next page -

Site Detail Report

Target Property: 29-31 AND 37-39 NORTH MAIN STREET
PORT CHESTER, NY 10573

JOB: NA

NY MANIFEST

EDR ID: 1000303691 **DIST/DIR:** 0.000 **ELEVATION:** 12 **MAP ID:** A1

NAME: COMMUTER CLEANERS **Rev:** 05/01/2016
ADDRESS: 29 N MAIN ST **ID/Status:** NYD982794299
PORT CHESTER, NY 10573
WESTCHESTER
SOURCE: NY Department of Environmental Conservation

Trans1 Recv Date: 06/07/2004
Trans2 Recv Date: 06/09/2004
TSD Site Recv Date: 06/10/2004
Part A Recv Date: Not reported
Part B Recv Date: Not reported
Generator EPA ID: NYD982794299
Trans1 EPA ID: TXR000050930
Trans2 EPA ID: Not reported
TSD ID 1: OHD980587
TSD ID 2: Not reported
Manifest Tracking Number: Not reported
Import Indicator: Not reported
Export Indicator: Not reported
Discr Quantity Indicator: Not reported
Discr Type Indicator: Not reported
Discr Residue Indicator: Not reported
Discr Partial Reject Indicator: Not reported
Discr Full Reject Indicator: Not reported
Manifest Ref Number: Not reported
Alt Facility RCRA ID: Not reported
Alt Facility Sign Date: Not reported
MGMT Method Type Code: Not reported
Waste Code: F002 - HALO SOLV + STILL BOTTOMS FM REC OF SOLV
Waste Code: Not reported
Waste Code: Not reported
Waste Code: Not reported
Waste Code: Not reported
Waste Code: Not reported
Quantity: 00300
Units: P - Pounds
Number of Containers: 002
Container Type: DF - Fiberboard or plastic drums (glass)
Handling Method: B Incineration, heat recovery, burning.
Specific Gravity: 01.00

Document ID: NYC7078860
Manifest Status: Not reported
seq: 01
Year: 2003
Trans1 State ID: NYCR3164
Trans2 State ID: T16L8DNJ
Generator Ship Date: 07/10/2003
Trans1 Recv Date: 07/10/2003
Trans2 Recv Date: 07/16/2003
TSD Site Recv Date: 07/17/2003

- Continued on next page -

Site Detail Report

Target Property: 29-31 AND 37-39 NORTH MAIN STREET
PORT CHESTER, NY 10573

JOB: NA

NY MANIFEST

EDR ID: 1000303691 **DIST/DIR:** 0.000 **ELEVATION:** 12 **MAP ID:** A1

NAME: COMMUTER CLEANERS **Rev:** 05/01/2016
ADDRESS: 29 N MAIN ST **ID/Status:** NYD982794299
PORT CHESTER, NY 10573
WESTCHESTER
SOURCE: NY Department of Environmental Conservation

Part A Recv Date: Not reported
Part B Recv Date: Not reported
Generator EPA ID: NYD982794299
Trans1 EPA ID: TXR000050930
Trans2 EPA ID: NJD071629976
TSD ID 1: OHD980587364
TSD ID 2: Not reported
Manifest Tracking Number: Not reported
Import Indicator: Not reported
Export Indicator: Not reported
Discr Quantity Indicator: Not reported
Discr Type Indicator: Not reported
Discr Residue Indicator: Not reported
Discr Partial Reject Indicator: Not reported
Discr Full Reject Indicator: Not reported
Manifest Ref Number: Not reported
Alt Facility RCRA ID: Not reported
Alt Facility Sign Date: Not reported
MGMT Method Type Code: Not reported
Waste Code: F002 - HALO SOLV + STILL BOTTOMS FM REC OF SOLV
Waste Code: Not reported
Waste Code: Not reported
Waste Code: Not reported
Waste Code: Not reported
Waste Code: Not reported
Quantity: 00750
Units: P - Pounds
Number of Containers: 005
Container Type: DF - Fiberboard or plastic drums (glass)
Handling Method: B Incineration, heat recovery, burning.
Specific Gravity: 01.00

Document ID: NYC6864322
Manifest Status: Not reported
seq: 01
Year: 2003
Trans1 State ID: NYCR3164
Trans2 State ID: T2L230NJ
Generator Ship Date: 02/20/2003
Trans1 Recv Date: 02/20/2003
Trans2 Recv Date: 02/26/2003
TSD Site Recv Date: 02/27/2003
Part A Recv Date: Not reported
Part B Recv Date: Not reported
Generator EPA ID: NYD982794299

- Continued on next page -

Site Detail Report

Target Property: 29-31 AND 37-39 NORTH MAIN STREET
PORT CHESTER, NY 10573

JOB: NA

NY MANIFEST

EDR ID: 1000303691 **DIST/DIR:** 0.000 **ELEVATION:** 12 **MAP ID:** A1

NAME: COMMUTER CLEANERS

Rev: 05/01/2016

ADDRESS: 29 N MAIN ST
PORT CHESTER, NY 10573
WESTCHESTER

ID/Status: NYD982794299

SOURCE: NY Department of Environmental Conservation

Trans1 EPA ID: TXR000050930
Trans2 EPA ID: NJD071629976
TSD ID 1: OHD980587364
TSD ID 2: Not reported
Manifest Tracking Number: Not reported
Import Indicator: Not reported
Export Indicator: Not reported
Discr Quantity Indicator: Not reported
Discr Type Indicator: Not reported
Discr Residue Indicator: Not reported
Discr Partial Reject Indicator: Not reported
Discr Full Reject Indicator: Not reported
Manifest Ref Number: Not reported
Alt Facility RCRA ID: Not reported
Alt Facility Sign Date: Not reported
MGMT Method Type Code: Not reported
Waste Code: F002 - HALO SOLV + STILL BOTTOMS FM REC OF SOLV
Waste Code: Not reported
Waste Code: Not reported
Waste Code: Not reported
Waste Code: Not reported
Waste Code: Not reported
Quantity: 00750
Units: P - Pounds
Number of Containers: 005
Container Type: DF - Fiberboard or plastic drums (glass)
Handling Method: B Incineration, heat recovery, burning.
Specific Gravity: 01.00

Document ID: NYC7041903
Manifest Status: Not reported
seq: 01
Year: 2003
Trans1 State ID: NYCR3164
Trans2 State ID: T83G9TNJ
Generator Ship Date: 11/10/2003
Trans1 Recv Date: 11/10/2003
Trans2 Recv Date: 11/12/2003
TSD Site Recv Date: 11/13/2003
Part A Recv Date: Not reported
Part B Recv Date: Not reported
Generator EPA ID: NYD982794299
Trans1 EPA ID: TXR000050930
Trans2 EPA ID: NJD071629976
TSD ID 1: OHD980587364

- Continued on next page -

Site Detail Report

Target Property: 29-31 AND 37-39 NORTH MAIN STREET
PORT CHESTER, NY 10573

JOB: NA

NY MANIFEST

EDR ID: 1000303691 **DIST/DIR:** 0.000 **ELEVATION:** 12 **MAP ID:** A1

NAME: COMMUTER CLEANERS **Rev:** 05/01/2016
ADDRESS: 29 N MAIN ST **ID/Status:** NYD982794299
PORT CHESTER, NY 10573
WESTCHESTER
SOURCE: NY Department of Environmental Conservation

TSDF ID 2: Not reported
Manifest Tracking Number: Not reported
Import Indicator: Not reported
Export Indicator: Not reported
Discr Quantity Indicator: Not reported
Discr Type Indicator: Not reported
Discr Residue Indicator: Not reported
Discr Partial Reject Indicator: Not reported
Discr Full Reject Indicator: Not reported
Manifest Ref Number: Not reported
Alt Facility RCRA ID: Not reported
Alt Facility Sign Date: Not reported
MGMT Method Type Code: Not reported
Waste Code: F002 - HALO SOLV + STILL BOTTOMS FM REC OF SOLV
Waste Code: Not reported
Waste Code: Not reported
Waste Code: Not reported
Waste Code: Not reported
Waste Code: Not reported
Quantity: 00300
Units: P - Pounds
Number of Containers: 002
Container Type: DF - Fiberboard or plastic drums (glass)
Handling Method: B Incineration, heat recovery, burning.
Specific Gravity: 01.00

Document ID: NYC7009986
Manifest Status: Not reported
seq: 01
Year: 2003
Trans1 State ID: NYCR3164
Trans2 State ID: T2L227NJ
Generator Ship Date: 03/31/2003
Trans1 Recv Date: 03/31/2003
Trans2 Recv Date: 04/02/2003
TSD Site Recv Date: 04/03/2003
Part A Recv Date: Not reported
Part B Recv Date: Not reported
Generator EPA ID: NYD982794299
Trans1 EPA ID: TXR000050930
Trans2 EPA ID: NJD071629976
TSDF ID 1: OHD980587364
TSDF ID 2: Not reported
Manifest Tracking Number: Not reported
Import Indicator: Not reported

- Continued on next page -

Site Detail Report

Target Property: 29-31 AND 37-39 NORTH MAIN STREET
PORT CHESTER, NY 10573

JOB: NA

NY MANIFEST

EDR ID: 1000303691 **DIST/DIR:** 0.000 **ELEVATION:** 12 **MAP ID:** A1

NAME: COMMUTER CLEANERS **Rev:** 05/01/2016
ADDRESS: 29 N MAIN ST **ID/Status:** NYD982794299
PORT CHESTER, NY 10573
WESTCHESTER
SOURCE: NY Department of Environmental Conservation

Export Indicator: Not reported
Discr Quantity Indicator: Not reported
Discr Type Indicator: Not reported
Discr Residue Indicator: Not reported
Discr Partial Reject Indicator: Not reported
Discr Full Reject Indicator: Not reported
Manifest Ref Number: Not reported
Alt Facility RCRA ID: Not reported
Alt Facility Sign Date: Not reported
MGMT Method Type Code: Not reported
Waste Code: F002 - HALO SOLV + STILL BOTTOMS FM REC OF SOLV
Waste Code: Not reported
Waste Code: Not reported
Waste Code: Not reported
Waste Code: Not reported
Waste Code: Not reported
Quantity: 00750
Units: P - Pounds
Number of Containers: 005
Container Type: DF - Fiberboard or plastic drums (glass)
Handling Method: B Incineration, heat recovery, burning.
Specific Gravity: 01.00

Document ID: NYC6934342
Manifest Status: Not reported
seq: 01
Year: 2003
Trans1 State ID: NYCR3164
Trans2 State ID: T854MWNJ
Generator Ship Date: 01/10/2003
Trans1 Recv Date: 01/10/2003
Trans2 Recv Date: 01/15/2003
TSD Site Recv Date: 01/16/2003
Part A Recv Date: Not reported
Part B Recv Date: Not reported
Generator EPA ID: NYD982794299
Trans1 EPA ID: TXR000050930
Trans2 EPA ID: NJD071629976
TSDF ID 1: OHD980587364
TSDF ID 2: Not reported
Manifest Tracking Number: Not reported
Import Indicator: Not reported
Export Indicator: Not reported
Discr Quantity Indicator: Not reported
Discr Type Indicator: Not reported

- Continued on next page -

Site Detail Report

Target Property: 29-31 AND 37-39 NORTH MAIN STREET
PORT CHESTER, NY 10573

JOB: NA

NY MANIFEST

EDR ID: 1000303691 **DIST/DIR:** 0.000 **ELEVATION:** 12 **MAP ID:** A1

NAME: COMMUTER CLEANERS **Rev:** 05/01/2016
ADDRESS: 29 N MAIN ST **ID/Status:** NYD982794299
PORT CHESTER, NY 10573
WESTCHESTER
SOURCE: NY Department of Environmental Conservation

Discr Residue Indicator: Not reported
Discr Partial Reject Indicator: Not reported
Discr Full Reject Indicator: Not reported
Manifest Ref Number: Not reported
Alt Facility RCRA ID: Not reported
Alt Facility Sign Date: Not reported
MGMT Method Type Code: Not reported
Waste Code: F002 - HALO SOLV + STILL BOTTOMS FM REC OF SOLV
Waste Code: Not reported
Waste Code: Not reported
Waste Code: Not reported
Waste Code: Not reported
Waste Code: Not reported
Quantity: 00450
Units: P - Pounds
Number of Containers: 003
Container Type: DF - Fiberboard or plastic drums (glass)
Handling Method: B Incineration, heat recovery, burning.
Specific Gravity: 01.00

Document ID: NYC7058834
Manifest Status: Not reported
seq: 01
Year: 2003
Trans1 State ID: NYCF7875
Trans2 State ID: T44V4WNJ
Generator Ship Date: 09/25/2003
Trans1 Recv Date: 09/25/2003
Trans2 Recv Date: 10/01/2003
TSD Site Recv Date: 10/02/2003
Part A Recv Date: Not reported
Part B Recv Date: Not reported
Generator EPA ID: NYD982794299
Trans1 EPA ID: TXR000050930
Trans2 EPA ID: NJD071629976
TSD ID 1: OHD980587364
TSD ID 2: Not reported
Manifest Tracking Number: Not reported
Import Indicator: Not reported
Export Indicator: Not reported
Discr Quantity Indicator: Not reported
Discr Type Indicator: Not reported
Discr Residue Indicator: Not reported
Discr Partial Reject Indicator: Not reported
Discr Full Reject Indicator: Not reported

- Continued on next page -

Site Detail Report

Target Property: 29-31 AND 37-39 NORTH MAIN STREET
PORT CHESTER, NY 10573

JOB: NA

NY MANIFEST

EDR ID: 1000303691 **DIST/DIR:** 0.000 **ELEVATION:** 12 **MAP ID:** A1

NAME: COMMUTER CLEANERS

Rev: 05/01/2016

ADDRESS: 29 N MAIN ST
PORT CHESTER, NY 10573
WESTCHESTER

ID/Status: NYD982794299

SOURCE: NY Department of Environmental Conservation

Manifest Ref Number: Not reported
Alt Facility RCRA ID: Not reported
Alt Facility Sign Date: Not reported
MGMT Method Type Code: Not reported
Waste Code: F002 - HALO SOLV + STILL BOTTOMS FM REC OF SOLV
Waste Code: Not reported
Waste Code: Not reported
Waste Code: Not reported
Waste Code: Not reported
Waste Code: Not reported
Quantity: 00300
Units: P - Pounds
Number of Containers: 002
Container Type: DF - Fiberboard or plastic drums (glass)
Handling Method: B Incineration, heat recovery, burning.
Specific Gravity: 01.00

Document ID: NYC6993145
Manifest Status: Not reported
seq: 01
Year: 2003
Trans1 State ID: NYCR3164
Trans2 State ID: 044T26L8D
Generator Ship Date: 05/30/2003
Trans1 Recv Date: 05/30/2003
Trans2 Recv Date: 06/04/2003
TSD Site Recv Date: 06/05/2003
Part A Recv Date: Not reported
Part B Recv Date: Not reported
Generator EPA ID: NYD982794299
Trans1 EPA ID: TXR000050930
Trans2 EPA ID: NJD071629976
TSD ID 1: OHD980587364
TSD ID 2: Not reported
Manifest Tracking Number: Not reported
Import Indicator: Not reported
Export Indicator: Not reported
Discr Quantity Indicator: Not reported
Discr Type Indicator: Not reported
Discr Residue Indicator: Not reported
Discr Partial Reject Indicator: Not reported
Discr Full Reject Indicator: Not reported
Manifest Ref Number: Not reported
Alt Facility RCRA ID: Not reported
Alt Facility Sign Date: Not reported

- Continued on next page -

Site Detail Report

Target Property: 29-31 AND 37-39 NORTH MAIN STREET
PORT CHESTER, NY 10573

JOB: NA

NY MANIFEST

EDR ID: 1000303691 **DIST/DIR:** 0.000 **ELEVATION:** 12 **MAP ID:** A1

NAME: COMMUTER CLEANERS **Rev:** 05/01/2016
ADDRESS: 29 N MAIN ST **ID/Status:** NYD982794299
PORT CHESTER, NY 10573
WESTCHESTER
SOURCE: NY Department of Environmental Conservation

MGMT Method Type Code: Not reported
Waste Code: F002 - HALO SOLV + STILL BOTTOMS FM REC OF SOLV
Waste Code: Not reported
Waste Code: Not reported
Waste Code: Not reported
Waste Code: Not reported
Waste Code: Not reported
Waste Code: Not reported
Quantity: 00450
Units: P - Pounds
Number of Containers: 003
Container Type: DF - Fiberboard or plastic drums (glass)
Handling Method: B Incineration, heat recovery, burning.
Specific Gravity: 01.00

Document ID: NYC5764735
Manifest Status: Not reported
seq: 01
Year: 2003
Trans1 State ID: ILP412149
Trans2 State ID: 044T22L8D
Generator Ship Date: 07/26/2003
Trans1 Recv Date: 07/26/2003
Trans2 Recv Date: 07/30/2003
TSD Site Recv Date: 07/31/2003
Part A Recv Date: Not reported
Part B Recv Date: Not reported
Generator EPA ID: NYD982794299
Trans1 EPA ID: TXR000050930
Trans2 EPA ID: NJD071629976
TSD ID 1: OHD980587364
TSD ID 2: Not reported
Manifest Tracking Number: Not reported
Import Indicator: Not reported
Export Indicator: Not reported
Discr Quantity Indicator: Not reported
Discr Type Indicator: Not reported
Discr Residue Indicator: Not reported
Discr Partial Reject Indicator: Not reported
Discr Full Reject Indicator: Not reported
Manifest Ref Number: Not reported
Alt Facility RCRA ID: Not reported
Alt Facility Sign Date: Not reported
MGMT Method Type Code: Not reported
Waste Code: F002 - HALO SOLV + STILL BOTTOMS FM REC OF SOLV
Waste Code: Not reported

- Continued on next page -

Site Detail Report

Target Property: 29-31 AND 37-39 NORTH MAIN STREET
PORT CHESTER, NY 10573

JOB: NA

NY MANIFEST

EDR ID: 1000303691 **DIST/DIR:** 0.000 **ELEVATION:** 12 **MAP ID:** A1

NAME: COMMUTER CLEANERS

Rev: 05/01/2016

ADDRESS: 29 N MAIN ST
PORT CHESTER, NY 10573
WESTCHESTER

ID/Status: NYD982794299

SOURCE: NY Department of Environmental Conservation

Waste Code: Not reported
Waste Code: Not reported
Waste Code: Not reported
Waste Code: Not reported
Quantity: 00280
Units: P - Pounds
Number of Containers: 004
Container Type: DF - Fiberboard or plastic drums (glass)
Handling Method: B Incineration, heat recovery, burning.
Specific Gravity: 01.00
Waste Code: F002 - HALO SOLV + STILL BOTTOMS FM REC OF SOLV
Waste Code: Not reported
Waste Code: Not reported
Waste Code: Not reported
Waste Code: Not reported
Quantity: 00195
Units: P - Pounds
Number of Containers: 001
Container Type: DF - Fiberboard or plastic drums (glass)
Handling Method: B Incineration, heat recovery, burning.
Specific Gravity: 01.00

Document ID: NYC6648568
Manifest Status: Not reported
seq: 01
Year: 2002
Trans1 State ID: NYDW9495
Trans2 State ID: Not reported
Generator Ship Date: 01/18/2002
Trans1 Recv Date: 01/18/2002
Trans2 Recv Date: Not reported
TSD Site Recv Date: 01/24/2002
Part A Recv Date: Not reported
Part B Recv Date: Not reported
Generator EPA ID: NYD982794299
Trans1 EPA ID: SCR000075150
Trans2 EPA ID: Not reported
TSD ID 1: OHD980587364
TSD ID 2: Not reported
Manifest Tracking Number: Not reported
Import Indicator: Not reported
Export Indicator: Not reported
Discr Quantity Indicator: Not reported
Discr Type Indicator: Not reported
Discr Residue Indicator: Not reported

- Continued on next page -

Site Detail Report

Target Property: 29-31 AND 37-39 NORTH MAIN STREET
PORT CHESTER, NY 10573

JOB: NA

NY MANIFEST

EDR ID: 1000303691 **DIST/DIR:** 0.000 **ELEVATION:** 12 **MAP ID:** A1

NAME: COMMUTER CLEANERS

Rev: 05/01/2016

ADDRESS: 29 N MAIN ST
PORT CHESTER, NY 10573
WESTCHESTER

ID/Status: NYD982794299

SOURCE: NY Department of Environmental Conservation

Discr Partial Reject Indicator: Not reported
Discr Full Reject Indicator: Not reported
Manifest Ref Number: Not reported
Alt Facility RCRA ID: Not reported
Alt Facility Sign Date: Not reported
MGMT Method Type Code: Not reported
Waste Code: F002 - HALO SOLV + STILL BOTTOMS FM REC OF SOLV
Waste Code: Not reported
Waste Code: Not reported
Waste Code: Not reported
Waste Code: Not reported
Waste Code: Not reported
Quantity: 00585
Units: P - Pounds
Number of Containers: 003
Container Type: DF - Fiberboard or plastic drums (glass)
Handling Method: B Incineration, heat recovery, burning.
Specific Gravity: 01.00
Waste Code: F002 - HALO SOLV + STILL BOTTOMS FM REC OF SOLV
Waste Code: Not reported
Waste Code: Not reported
Waste Code: Not reported
Waste Code: Not reported
Quantity: 00120
Units: P - Pounds
Number of Containers: 002
Container Type: DF - Fiberboard or plastic drums (glass)
Handling Method: B Incineration, heat recovery, burning.
Specific Gravity: 01.00

[Click this hyperlink](#) while viewing on your computer to access
121 additional NY_MANIFEST: record(s) in the EDR Site Report.

Site Detail Report

Target Property: 29-31 AND 37-39 NORTH MAIN STREET
PORT CHESTER, NY 10573

JOB: NA

NY DRYCLEANERS

EDR ID: 1000303691 **DIST/DIR:** 0.000 **ELEVATION:** 12 **MAP ID:** A1

NAME: COMMUTER CLEANERS

Rev: 03/25/2016

ADDRESS: 29 N MAIN ST
PORT CHESTER, NY 10573
WESTCHESTER

ID/Status: 3-5548-00170

SOURCE: NY Department of Environmental Conservation

DRYCLEANERS:

Facility ID: 3-5548-00170

Phone Number: 914-931-6964

Region: Not reported

Registration Effective Date: 9/24/2003 13:22:51:203

Inspection Date: 06MAY17

Install Date: 89/97/06

Drop Shop: Not reported

Shutdown: Y

Alternate Solvent: Not reported

Current Business: Not reported

Site Detail Report

Target Property: 29-31 AND 37-39 NORTH MAIN STREET
PORT CHESTER, NY 10573

JOB: NA

US AIRS

EDR ID: 1000303691 **DIST/DIR:** 0.000 **ELEVATION:** 12 **MAP ID:** A1

NAME: COMMUTER CLEANERS
ADDRESS: 29 N MAIN ST
PORT CHESTER, NY 10573
WESTCHESTER
SOURCE: US EPA

Rev: 10/20/2015
ID/Status: 110001600483

US AIRS MINOR:
Envid: 1000303691
Region Code: 02
Programmatic ID: AIR NY0000NY3554800170
Facility Registry ID: 110001600483
D and B Number: Not reported
Primary SIC Code: 7212
NAICS Code: 812320
Default Air Classification Code: MIN
Facility Type of Ownership Code: POF
Air CMS Category Code: Not reported
HPV Status: Not reported

US AIRS MINOR:
Region Code: 02
Programmatic ID: AIR NY0000NY3554800170
Facility Registry ID: 110001600483
Air Operating Status Code: OPR
Default Air Classification Code: MIN
Air Program: MACT Standards (40 CFR Part 63)
Activity Date: 1997-01-16 00:00:00
Activity Status Date: Not reported
Activity Group: Compliance Monitoring
Activity Type: Inspection/Evaluation
Activity Status: Not reported

Region Code: 02
Programmatic ID: AIR NY0000NY3554800170
Facility Registry ID: 110001600483
Air Operating Status Code: OPR
Default Air Classification Code: MIN
Air Program: MACT Standards (40 CFR Part 63)
Activity Date: 2000-12-16 00:00:00
Activity Status Date: Not reported
Activity Group: Compliance Monitoring
Activity Type: Inspection/Evaluation
Activity Status: Not reported

Region Code: 02
Programmatic ID: AIR NY0000NY3554800170
Facility Registry ID: 110001600483
Air Operating Status Code: OPR
Default Air Classification Code: MIN
Air Program: MACT Standards (40 CFR Part 63)
Activity Date: 2002-07-19 00:00:00

- Continued on next page -

Site Detail Report

Target Property: 29-31 AND 37-39 NORTH MAIN STREET
PORT CHESTER, NY 10573

JOB: NA

US AIRS

EDR ID: 1000303691 **DIST/DIR:** 0.000 **ELEVATION:** 12 **MAP ID:** A1

NAME: COMMUTER CLEANERS
ADDRESS: 29 N MAIN ST
PORT CHESTER, NY 10573
WESTCHESTER

Rev: 10/20/2015
ID/Status: 110001600483

SOURCE: US EPA

Activity Status Date: 2002-07-19 00:00:00
Activity Group: Enforcement Action
Activity Type: Administrative - Informal
Activity Status: Achieved

Site Detail Report

Target Property: 29-31 AND 37-39 NORTH MAIN STREET
PORT CHESTER, NY 10573

JOB: NA

RCRA-SQG

EDR ID: 1000303691 **DIST/DIR:** 0.000 **ELEVATION:** 12 **MAP ID:** A1

NAME: COMMUTER CLEANERS

Rev: 12/09/2015

ADDRESS: 29 N MAIN ST
PORT CHESTER, NY 10573
WESTCHESTER

ID/Status: NYD982794299

SOURCE: US Environmental Protection Agency

RCRA-SQG:

Date form received by agency: 01/01/2007

Facility name: COMMUTER CLEANERS

Facility address: 29 N MAIN ST

PORT CHESTER, NY 10573

EPA ID: NYD982794299

Mailing address: N MAIN ST

PORT CHESTER, NY 10536

Contact: PAUL MCDONALD

Contact address: N MAIN ST

PORT CHESTER, NY 10536

Contact country: US

Contact telephone: (914) 937-6964

Contact email: Not reported

EPA Region: 02

Classification: Small Small Quantity Generator

Description: Handler: generates more than 100 and less than 1000 kg of hazardous waste during any calendar month and accumulates less than 6000 kg of hazardous waste at any time; or generates 100 kg or less of hazardous waste during any calendar month, and accumulates more than 1000 kg of hazardous waste at any time

Owner/Operator Summary:

Owner/operator name: MCDONALD, PAUL

Owner/operator address: NOT REQUIRED

NOT REQUIRED, WY 99999

Owner/operator country: US

Owner/operator telephone: (212) 555-1212

Legal status: Private

Owner/Operator Type: Owner

Owner/Op start date: Not reported

Owner/Op end date: Not reported

Owner/operator name: MCDONALD, PAUL

Owner/operator address: NOT REQUIRED

NOT REQUIRED, WY 99999

Owner/operator country: US

Owner/operator telephone: (212) 555-1212

Legal status: Private

Owner/Operator Type: Operator

Owner/Op start date: Not reported

Owner/Op end date: Not reported

- Continued on next page -

Site Detail Report

Target Property: 29-31 AND 37-39 NORTH MAIN STREET
PORT CHESTER, NY 10573

JOB: NA

RCRA-SQG

EDR ID: 1000303691 DIST/DIR: 0.000 ELEVATION: 12 MAP ID: A1

NAME: COMMUTER CLEANERS

Rev: 12/09/2015

ADDRESS: 29 N MAIN ST
PORT CHESTER, NY 10573
WESTCHESTER

ID/Status: NYD982794299

SOURCE: US Environmental Protection Agency

Handler Activities Summary:

U.S. importer of hazardous waste: No
Mixed waste (haz. and radioactive): No
Recycler of hazardous waste: No
Transporter of hazardous waste: No
Treater, storer or disposer of HW: No
Underground injection activity: No
On-site burner exemption: No
Furnace exemption: No
Used oil fuel burner: No
Used oil processor: No
User oil refiner: No
Used oil fuel marketer to burner: No
Used oil Specification marketer: No
Used oil transfer facility: No
Used oil transporter: No

Historical Generators:

Date form received by agency: 01/01/2006
Site name: COMMUTER CLEANERS
Classification: Small Quantity Generator

Date form received by agency: 08/21/1989
Site name: COMMUTER CLEANERS
Classification: Small Quantity Generator

. Waste code: F002
. Waste name: THE FOLLOWING SPENT HALOGENATED SOLVENTS: TETRACHLOROETHYLENE, METHYLENE CHLORIDE, TRICHLOROETHYLENE, 1,1,1-TRICHLOROETHANE, CHLOROBENZENE, 1,1,2-TRICHLORO-1,2,2-TRIFLUOROETHANE, ORTHO-DICHLOROBENZENE, TRICHLOROFLUOROMETHANE, AND 1,1,2, TRICHLOROETHANE; ALL SPENT SOLVENT MIXTURES/BLENDS CONTAINING, BEFORE USE, A TOTAL OF TEN PERCENT OR MORE (BY VOLUME) OF ONE OR MORE OF THE ABOVE HALOGENATED SOLVENTS OR THOSE SOLVENTS LISTED IN F001, F004, AND F005; AND STILL BOTTOMS FROM THE RECOVERY OF THESE SPENT SOLVENTS AND SPENT SOLVENT MIXTURES.

Violation Status: No violations found

Site Detail Report

Target Property: 29-31 AND 37-39 NORTH MAIN STREET
PORT CHESTER, NY 10573

JOB: NA

FINDS

EDR ID: 1016181870 **DIST/DIR:** 0.000 **ELEVATION:** 12 **MAP ID:** A2

NAME: COMMUTER CLEANERS
ADDRESS: 29 NORTH MAIN STREET
PORT CHESTER, NY 10573
WESTCHESTER
SOURCE: US EPA

Rev: 07/20/2015
ID/Status: 110001600483

FINDS:

Registry ID: 110001600483

Environmental Interest/Information System

AFS (Aerometric Information Retrieval System (AIRS) Facility Subsystem) replaces the former Compliance Data System (CDS), the National Emission Data System (NEDS), and the Storage and Retrieval of Aerometric Data (SAROAD). AIRS is the national repository for information concerning airborne pollution in the United States. AFS is used to track emissions and compliance data from industrial plants. AFS data are utilized by states to prepare State Implementation Plans to comply with regulatory programs and by EPA as an input for the estimation of total national emissions. AFS is undergoing a major redesign to support facility operating permits required under Title V of the Clean Air Act.

RCRAInfo is a national information system that supports the Resource Conservation and Recovery Act (RCRA) program through the tracking of events and activities related to facilities that generate, transport, and treat, store, or dispose of hazardous waste. RCRAInfo allows RCRA program staff to track the notification, permit, compliance, and corrective action activities required under RCRA.

FIS (New York - Facility Information System) is New York's Department of Environmental Conservation (DEC) information system for tracking environmental facility information found across the State.

AIR MINOR

Site Detail Report

Target Property: 29-31 AND 37-39 NORTH MAIN STREET
PORT CHESTER, NY 10573

JOB: NA

NY MANIFEST

EDR ID: 1000429816 **DIST/DIR:** 0.000 **ELEVATION:** 12 **MAP ID:** A3

NAME: MARVEL OIL CO **Rev:** 05/01/2016
ADDRESS: 331 N MAIN ST **ID/Status:** NYD001219997
PORT CHESTER, NY 10573
WESTCHESTER
SOURCE: NY Department of Environmental Conservation

NY MANIFEST:
Country: USA
EPA ID: NYD001219997
Facility Status: Not reported
Location Address 1: 331 NORTH MAIN STREET
Code: BP
Location Address 2: Not reported
Total Tanks: Not reported
Location City: PORT CHESTER
Location State: NY
Location Zip: 10573
Location Zip 4: Not reported

NY MANIFEST:
EPAID: NYD001219997
Mailing Name: MARVEL OIL COMPANY
Mailing Contact: MARVEL OIL COMPANY
Mailing Address 1: 331 NORTH MAIN STREET
Mailing Address 2: Not reported
Mailing City: PORT CHESTER
Mailing State: NY
Mailing Zip: 10573
Mailing Zip 4: Not reported
Mailing Country: USA
Mailing Phone: 9149374000

NY MANIFEST:
Document ID: Not reported
Manifest Status: Not reported
seq: Not reported
Year: 2010
Trans1 State ID: NJD080631369
Trans2 State ID: Not reported
Generator Ship Date: 07/12/2010
Trans1 Recv Date: 07/12/2010
Trans2 Recv Date: Not reported
TSD Site Recv Date: 07/12/2010
Part A Recv Date: Not reported
Part B Recv Date: Not reported
Generator EPA ID: NYD001219997
Trans1 EPA ID: Not reported
Trans2 EPA ID: Not reported
TSD ID 1: NJD980536593
TSD ID 2: Not reported

- Continued on next page -

Site Detail Report

Target Property: 29-31 AND 37-39 NORTH MAIN STREET
PORT CHESTER, NY 10573

JOB: NA

NY MANIFEST

EDR ID: 1000429816 **DIST/DIR:** 0.000 **ELEVATION:** 12 **MAP ID:** A3

NAME: MARVEL OIL CO **Rev:** 05/01/2016
ADDRESS: 331 N MAIN ST **ID/Status:** NYD001219997
PORT CHESTER, NY 10573
WESTCHESTER
SOURCE: NY Department of Environmental Conservation

Manifest Tracking Number: 000401751VES
Import Indicator: N
Export Indicator: N
Discr Quantity Indicator: N
Discr Type Indicator: N
Discr Residue Indicator: N
Discr Partial Reject Indicator: N
Discr Full Reject Indicator: N
Manifest Ref Number: Not reported
Alt Facility RCRA ID: Not reported
Alt Facility Sign Date: Not reported
MGMT Method Type Code: H141
Waste Code: Not reported
Waste Code: Not reported
Waste Code: Not reported
Waste Code: Not reported
Waste Code: Not reported
Waste Code: Not reported
Quantity: 600.0
Units: P - Pounds
Number of Containers: 1.0
Container Type: CW - Wooden boxes
Handling Method: B Incineration, heat recovery, burning.
Specific Gravity: 1.0
Waste Code: D001
Waste Code 1_2: Not reported
Waste Code 1_3: Not reported
Waste Code 1_4: Not reported
Waste Code 1_5: Not reported
Waste Code 1_6: Not reported

Document ID: Not reported
Manifest Status: Not reported
seq: Not reported
Year: 2010
Trans1 State ID: NJD080631369
Trans2 State ID: Not reported
Generator Ship Date: 07/12/2010
Trans1 Recv Date: 07/12/2010
Trans2 Recv Date: Not reported
TSD Site Recv Date: 07/12/2010
Part A Recv Date: Not reported
Part B Recv Date: Not reported
Generator EPA ID: NYD001219997
Trans1 EPA ID: Not reported

- Continued on next page -

Site Detail Report

Target Property: 29-31 AND 37-39 NORTH MAIN STREET
PORT CHESTER, NY 10573

JOB: NA

NY MANIFEST

EDR ID: 1000429816 **DIST/DIR:** 0.000 **ELEVATION:** 12 **MAP ID:** A3

NAME: MARVEL OIL CO

Rev: 05/01/2016

ADDRESS: 331 N MAIN ST
PORT CHESTER, NY 10573
WESTCHESTER

ID/Status: NYD001219997

SOURCE: NY Department of Environmental Conservation

Trans2 EPA ID: Not reported
TSD ID 1: NJD980536593
TSD ID 2: Not reported
Manifest Tracking Number: 000401751VES
Import Indicator: N
Export Indicator: N
Discr Quantity Indicator: N
Discr Type Indicator: N
Discr Residue Indicator: N
Discr Partial Reject Indicator: N
Discr Full Reject Indicator: N
Manifest Ref Number: Not reported
Alt Facility RCRA ID: Not reported
Alt Facility Sign Date: Not reported
MGMT Method Type Code: H141
Waste Code: Not reported
Waste Code: Not reported
Waste Code: Not reported
Waste Code: Not reported
Waste Code: Not reported
Waste Code: Not reported
Quantity: 600.0
Units: P - Pounds
Number of Containers: 1.0
Container Type: CW - Wooden boxes
Handling Method: B Incineration, heat recovery, burning.
Specific Gravity: 1.0
Waste Code: D001
Waste Code 1_2: Not reported
Waste Code 1_3: Not reported
Waste Code 1_4: Not reported
Waste Code 1_5: Not reported
Waste Code 1_6: Not reported

Document ID: NJA3030319
Manifest Status: Not reported
seq: 01
Year: 1999
Trans1 State ID: S5811
Trans2 State ID: Not reported
Generator Ship Date: 02/10/1999
Trans1 Recv Date: 02/10/1999
Trans2 Recv Date: Not reported
TSD Site Recv Date: 02/10/1999
Part A Recv Date: Not reported

- Continued on next page -

Site Detail Report

Target Property: 29-31 AND 37-39 NORTH MAIN STREET
PORT CHESTER, NY 10573

JOB: NA

NY MANIFEST

EDR ID: 1000429816 **DIST/DIR:** 0.000 **ELEVATION:** 12 **MAP ID:** A3

NAME: MARVEL OIL CO **Rev:** 05/01/2016
ADDRESS: 331 N MAIN ST **ID/Status:** NYD001219997
PORT CHESTER, NY 10573
WESTCHESTER
SOURCE: NY Department of Environmental Conservation

Part B Recv Date: Not reported
Generator EPA ID: NYD001219997
Trans1 EPA ID: NJ0000027193
Trans2 EPA ID: Not reported
TSD ID 1: NJD002200046
TSD ID 2: Not reported
Manifest Tracking Number: Not reported
Import Indicator: Not reported
Export Indicator: Not reported
Discr Quantity Indicator: Not reported
Discr Type Indicator: Not reported
Discr Residue Indicator: Not reported
Discr Partial Reject Indicator: Not reported
Discr Full Reject Indicator: Not reported
Manifest Ref Number: Not reported
Alt Facility RCRA ID: Not reported
Alt Facility Sign Date: Not reported
MGMT Method Type Code: Not reported
Waste Code: D001 - NON-LISTED IGNITABLE WASTES
Waste Code: Not reported
Waste Code: Not reported
Waste Code: Not reported
Waste Code: Not reported
Waste Code: Not reported
Quantity: 00005
Units: G - Gallons (liquids only)* (8.3 pounds)
Number of Containers: 001
Container Type: DF - Fiberboard or plastic drums (glass)
Handling Method: B Incineration, heat recovery, burning.
Specific Gravity: 01.00
Waste Code: D001 - NON-LISTED IGNITABLE WASTES
Waste Code: Not reported
Waste Code: Not reported
Waste Code: Not reported
Waste Code: Not reported
Quantity: 00055
Units: G - Gallons (liquids only)* (8.3 pounds)
Number of Containers: 001
Container Type: DM - Metal drums, barrels
Handling Method: B Incineration, heat recovery, burning.
Specific Gravity: 01.00

Document ID: NJA3030320
Manifest Status: Not reported
seq: 01

- Continued on next page -

Site Detail Report

Target Property: 29-31 AND 37-39 NORTH MAIN STREET
PORT CHESTER, NY 10573

JOB: NA

NY MANIFEST

EDR ID: 1000429816 **DIST/DIR:** 0.000 **ELEVATION:** 12 **MAP ID:** A3

NAME: MARVEL OIL CO **Rev:** 05/01/2016
ADDRESS: 331 N MAIN ST **ID/Status:** NYD001219997
PORT CHESTER, NY 10573
WESTCHESTER
SOURCE: NY Department of Environmental Conservation

Year: 1999
Trans1 State ID: S5811
Trans2 State ID: Not reported
Generator Ship Date: 02/10/1999
Trans1 Recv Date: 02/10/1999
Trans2 Recv Date: Not reported
TSD Site Recv Date: 02/10/1999
Part A Recv Date: Not reported
Part B Recv Date: Not reported
Generator EPA ID: NYD001219997
Trans1 EPA ID: NJ0000027193
Trans2 EPA ID: Not reported
TSD ID 1: NJD002200046
TSD ID 2: Not reported
Manifest Tracking Number: Not reported
Import Indicator: Not reported
Export Indicator: Not reported
Discr Quantity Indicator: Not reported
Discr Type Indicator: Not reported
Discr Residue Indicator: Not reported
Discr Partial Reject Indicator: Not reported
Discr Full Reject Indicator: Not reported
Manifest Ref Number: Not reported
Alt Facility RCRA ID: Not reported
Alt Facility Sign Date: Not reported
MGMT Method Type Code: Not reported
Waste Code: D001 - NON-LISTED IGNITABLE WASTES
Waste Code: Not reported
Waste Code: Not reported
Waste Code: Not reported
Waste Code: Not reported
Waste Code: Not reported
Quantity: 00225
Units: G - Gallons (liquids only)* (8.3 pounds)
Number of Containers: 007
Container Type: DM - Metal drums, barrels
Handling Method: B Incineration, heat recovery, burning.
Specific Gravity: 01.00
Waste Code: D009 - MERCURY 0.2 MG/L TCLP
Waste Code: Not reported
Waste Code: Not reported
Waste Code: Not reported
Waste Code: Not reported
Quantity: 00045
Units: P - Pounds

- Continued on next page -

Site Detail Report

Target Property: 29-31 AND 37-39 NORTH MAIN STREET
PORT CHESTER, NY 10573

JOB: NA

NY MANIFEST

EDR ID: 1000429816 **DIST/DIR:** 0.000 **ELEVATION:** 12 **MAP ID:** A3

NAME: MARVEL OIL CO **Rev:** 05/01/2016
ADDRESS: 331 N MAIN ST **ID/Status:** NYD001219997
PORT CHESTER, NY 10573
WESTCHESTER
SOURCE: NY Department of Environmental Conservation

Number of Containers: 001
Container Type: DM - Metal drums, barrels
Handling Method: R Material recovery of more than 75 percent of the total material.
Specific Gravity: 01.00

Document ID: NJA0741591
Manifest Status: K
seq: Not reported
Year: 1990
Trans1 State ID: NJDEPF869
Trans2 State ID: NJDEPS869
Generator Ship Date: 02/07/1990
Trans1 Recv Date: 02/07/1990
Trans2 Recv Date: 02/08/1990
TSD Site Recv Date: 02/08/1990
Part A Recv Date: 03/06/1990
Part B Recv Date: 03/01/1990
Generator EPA ID: NYD001219997
Trans1 EPA ID: ILD051060408
Trans2 EPA ID: ILD051060408
TSD ID 1: NJD002182897
TSD ID 2: Not reported
Manifest Tracking Number: Not reported
Import Indicator: Not reported
Export Indicator: Not reported
Discr Quantity Indicator: Not reported
Discr Type Indicator: Not reported
Discr Residue Indicator: Not reported
Discr Partial Reject Indicator: Not reported
Discr Full Reject Indicator: Not reported
Manifest Ref Number: Not reported
Alt Facility RCRA ID: Not reported
Alt Facility Sign Date: Not reported
MGMT Method Type Code: Not reported
Waste Code: D001 - NON-LISTED IGNITABLE WASTES
Waste Code: Not reported
Waste Code: Not reported
Waste Code: Not reported
Waste Code: Not reported
Waste Code: Not reported
Quantity: 00412
Units: P - Pounds
Number of Containers: 001
Container Type: DM - Metal drums, barrels
Handling Method: T Chemical, physical, or biological treatment.

- Continued on next page -

Site Detail Report

Target Property: 29-31 AND 37-39 NORTH MAIN STREET
PORT CHESTER, NY 10573

JOB: NA

NY MANIFEST

EDR ID: 1000429816 **DIST/DIR:** 0.000 **ELEVATION:** 12 **MAP ID:** A3

NAME: MARVEL OIL CO

Rev: 05/01/2016

ADDRESS: 331 N MAIN ST
PORT CHESTER, NY 10573
WESTCHESTER

ID/Status: NYD001219997

SOURCE: NY Department of Environmental Conservation

Specific Gravity: 100
Waste Code: B003 - PETROLEUM OIL WITH 500 PPM OR > PCB
Waste Code: Not reported
Waste Code: Not reported
Waste Code: Not reported
Waste Code: Not reported
Quantity: 00407
Units: P - Pounds
Number of Containers: 001
Container Type: DM - Metal drums, barrels
Handling Method: T Chemical, physical, or biological treatment.
Specific Gravity: 100
Waste Code: D001 - NON-LISTED IGNITABLE WASTES
Waste Code: Not reported
Waste Code: Not reported
Waste Code: Not reported
Waste Code: Not reported
Quantity: 00407
Units: P - Pounds
Number of Containers: 001
Container Type: DM - Metal drums, barrels
Handling Method: T Chemical, physical, or biological treatment.
Specific Gravity: 100
Waste Code: F002 - HALO SOLV + STILL BOTTOMS FM REC OF SOLV
Waste Code: Not reported
Waste Code: Not reported
Waste Code: Not reported
Waste Code: Not reported
Quantity: 00600
Units: P - Pounds
Number of Containers: 001
Container Type: DM - Metal drums, barrels
Handling Method: T Chemical, physical, or biological treatment.
Specific Gravity: 100

Site Detail Report

Target Property: 29-31 AND 37-39 NORTH MAIN STREET
PORT CHESTER, NY 10573

JOB: NA

RCRA NonGen / NLR

EDR ID: 1000429816 **DIST/DIR:** 0.000 **ELEVATION:** 12 **MAP ID:** A3

NAME: MARVEL OIL CO **Rev:** 12/09/2015
ADDRESS: 331 N MAIN ST **ID/Status:** NYD001219997
PORT CHESTER, NY 10573
WESTCHESTER
SOURCE: US Environmental Protection Agency

RCRA NonGen / NLR:

Date form received by agency: 01/01/2007
Facility name: MARVEL OIL CO
Facility address: 331 N MAIN ST
PORT CHESTER, NY 105733346
EPA ID: NYD001219997
Mailing address: N MAIN ST
PORT CHESTER, NY 10573
Contact: Not reported
Contact address: N MAIN ST
PORT CHESTER, NY 10573
Contact country: US
Contact telephone: Not reported
Contact email: Not reported
EPA Region: 02
Land type: Facility is not located on Indian land. Additional information is not known.
Classification: Non-Generator
Description: Handler: Non-Generators do not presently generate hazardous waste

Owner/Operator Summary:

Owner/operator name: JOHN P GARDELL
Owner/operator address: NOT REQUIRED
NOT REQUIRED, WY 99999
Owner/operator country: US
Owner/operator telephone: (212) 555-1212
Legal status: Private
Owner/Operator Type: Operator
Owner/Op start date: Not reported
Owner/Op end date: Not reported

Owner/operator name: JOHN P GARDELL
Owner/operator address: NOT REQUIRED
NOT REQUIRED, WY 99999
Owner/operator country: US
Owner/operator telephone: (212) 555-1212
Legal status: Private
Owner/Operator Type: Owner
Owner/Op start date: Not reported
Owner/Op end date: Not reported

Handler Activities Summary:

U.S. importer of hazardous waste: No
Mixed waste (haz. and radioactive): No

- Continued on next page -

Site Detail Report

Target Property: 29-31 AND 37-39 NORTH MAIN STREET
PORT CHESTER, NY 10573

JOB: NA

RCRA NonGen / NLR

EDR ID: 1000429816 **DIST/DIR:** 0.000 **ELEVATION:** 12 **MAP ID:** A3

NAME: MARVEL OIL CO

Rev: 12/09/2015

ADDRESS: 331 N MAIN ST
PORT CHESTER, NY 10573
WESTCHESTER

ID/Status: NYD001219997

SOURCE: US Environmental Protection Agency

Recycler of hazardous waste: No
Transporter of hazardous waste: No
Treater, storer or disposer of HW: No
Underground injection activity: No
On-site burner exemption: No
Furnace exemption: No
Used oil fuel burner: No
Used oil processor: No
User oil refiner: No
Used oil fuel marketer to burner: No
Used oil Specification marketer: No
Used oil transfer facility: No
Used oil transporter: No

Historical Generators:

Date form received by agency: 01/01/2006
Site name: MARVEL OIL CO
Classification: Not a generator, verified

Date form received by agency: 01/01/2001
Site name: MARVEL OIL COMPANY
Classification: Large Quantity Generator

Date form received by agency: 07/08/1999
Site name: MARVEL OIL CO
Classification: Not a generator, verified

Date form received by agency: 01/29/1990
Site name: MARVEL OIL CO
Classification: Small Quantity Generator

. Waste code: D001

. Waste name: IGNITABLE WASTE

. Waste code: F002

. Waste name: THE FOLLOWING SPENT HALOGENATED SOLVENTS: TETRACHLOROETHYLENE, METHYLENE CHLORIDE, TRICHLOROETHYLENE, 1,1,1-TRICHLOROETHANE, CHLOROBENZENE, 1,1,2-TRICHLORO-1,2,2-TRIFLUOROETHANE, ORTHO-DICHLOROBENZENE, TRICHLOROFLUOROMETHANE, AND 1,1,2, TRICHLOROETHANE; ALL SPENT SOLVENT MIXTURES/BLENDS CONTAINING, BEFORE USE, A TOTAL OF TEN PERCENT OR MORE (BY VOLUME) OF ONE OR MORE OF THE ABOVE HALOGENATED SOLVENTS OR THOSE SOLVENTS LISTED IN F001, F004, AND F005; AND STILL BOTTOMS FROM THE RECOVERY OF THESE SPENT SOLVENTS AND SPENT SOLVENT MIXTURES.

- Continued on next page -

Site Detail Report

Target Property: 29-31 AND 37-39 NORTH MAIN STREET
PORT CHESTER, NY 10573

JOB: NA

RCRA NonGen / NLR

EDR ID: 1000429816 **DIST/DIR:** 0.000 **ELEVATION:** 12 **MAP ID:** A3

NAME: MARVEL OIL CO

Rev: 12/09/2015

ADDRESS: 331 N MAIN ST
PORT CHESTER, NY 10573
WESTCHESTER

ID/Status: NYD001219997

SOURCE: US Environmental Protection Agency

- . Waste code: F003
- . Waste name: THE FOLLOWING SPENT NONHALOGENATED SOLVENTS: XYLENE, ACETONE, ETHYL ACETATE, ETHYL BENZENE, ETHYL ETHER, METHYL ISOBUTYL KETONE, N-BUTYL ALCOHOL, CYCLOHEXANONE, AND METHANOL; ALL SPENT SOLVENT MIXTURES/BLENDS CONTAINING, BEFORE USE, ONLY THE ABOVE SPENT NONHALOGENATED SOLVENTS; AND ALL SPENT SOLVENT MIXTURES/BLENDS CONTAINING, BEFORE USE, ONE OR MORE OF THE ABOVE NONHALOGENATED SOLVENTS, AND A TOTAL OF TEN PERCENT OR MORE (BY VOLUME) OF ONE OR MORE OF THOSE SOLVENTS LISTED IN F001, F002, F004, AND F005; AND STILL BOTTOMS FROM THE RECOVERY OF THESE SPENT SOLVENTS AND SPENT SOLVENT MIXTURES.

Violation Status: No violations found

Evaluation Action Summary:

Evaluation date: 11/09/1992

Evaluation: COMPLIANCE EVALUATION INSPECTION ON-SITE

Area of violation: Not reported

Date achieved compliance: Not reported

Evaluation lead agency: State

Site Detail Report

Target Property: 29-31 AND 37-39 NORTH MAIN STREET
PORT CHESTER, NY 10573

JOB: NA

NY Spills

EDR ID: 1000429816 **DIST/DIR:** 0.000 **ELEVATION:** 12 **MAP ID:** A3

NAME: MARVEL OIL CO	Rev: 05/17/2016
ADDRESS: 331 N MAIN ST	ID/Status: 61449
PORT CHESTER, NY 10573	ID/Status: 61450
WESTCHESTER	ID/Status: 9708928 / 2003-12-05
SOURCE: NY Department of Environmental Conservation	ID/Status: 8903155 / 1990-10-01
	ID/Status: 8903155

SPILLS:

Facility ID: 9708928
Facility Type: ER
DER Facility ID: 59825
Site ID: 61450
DEC Region: 3
Spill Date: 1997-10-30
Spill Number/Closed Date: 9708928 / 2003-12-05
Spill Cause: Unknown
Spill Class: Known release that creates potential for fire or hazard. DEC Response.
Willing Responsible Party. Corrective action taken.
SWIS: 6000
Investigator: WCHD
Referred To: Westchester Cnty Health Dept
Reported to Dept: 1997-10-30
CID: 252
Water Affected: Not reported
Spill Source: Commercial/Industrial
Spill Notifier: Other
Cleanup Ceased: Not reported
Cleanup Meets Std: True
Last Inspection: Not reported
Recommended Penalty: False
UST Trust: False
Remediation Phase: 0
Date Entered In Computer: 1997-10-30
Spill Record Last Update: 2003-12-05
Spiller Name: UNK
Spiller Company: UNK
Spiller Address: Not reported
Spiller City,St,Zip: NN
Spiller Company: 999
Contact Name: JOHN GARDELL
Contact Phone: (914) 937-4000

DEC Memo: "Prior to Sept, 2004 data translation this spill Lead_DEC Field was WCHD-GOREAU 11/07/97 PHASE II SHOULD BE COMPLETE BY NEXT WEEK; CONTRACTOR WILL BE HIRED FOR CLEANUP BASED ON REPORT; CONSIDERING BIOREMEDIATION; 12/03/97 SITE ASSESSMENT PERFORMED PENDING POSSIBLE SALE OF PROPERTY; SOME AREA OF SOIL CONTAMINATION DISCOVERED; SITE ASSESSMENT FORWARDED TO JOHN O'MARA 11/16/97; 03/27/2000 LETTER SENT TO GCI ENV. BY S. GOREAU (WCHD); SITE ASSESSMENT PROPOSAL IS ACCEPTABLE-MAKE QUARTERLY REPORTS TO WCHD 12/05/03 CLOSED BY STEFAN GOREAU OF WCHD."

Remarks: "SOIL CONTAMINATION WAS DISCOVERED BY ENVIRONMENTAL CONSULTANT

- Continued on next page -

Site Detail Report

Target Property: 29-31 AND 37-39 NORTH MAIN STREET
PORT CHESTER, NY 10573

JOB: NA

NY Spills

EDR ID: 1000429816 **DIST/DIR:** 0.000 **ELEVATION:** 12 **MAP ID:** A3

NAME: MARVEL OIL CO **Rev:** 05/17/2016
ADDRESS: 331 N MAIN ST ID/Status: 61449
PORT CHESTER, NY 10573 ID/Status: 61450
WESTCHESTER ID/Status: 9708928 / 2003-12-05
SOURCE: NY Department of Environmental Conservation ID/Status: 8903155 / 1990-10-01
ID/Status: 8903155

INVESTIGATION TO CONTINUE AND RESULTS WILL BE FAXED TO ATTORNEYS OFFICE."

Material:

Site ID: 61450
Operable Unit ID: 1051992
Operable Unit: 01
Material ID: 330865
Material Code: 0066A
Material Name: unknown petroleum
Case No.: Not reported
Material FA: Petroleum
Quantity: .00
Units: Gallons
Recovered: .00
Resource Affected: Not reported
Oxygenate: Not reported

Tank Test:

Facility ID: 8903155
Facility Type: ER
DER Facility ID: 59825
Site ID: 61449
DEC Region: 3
Spill Date: 1989-06-26
Spill Number/Closed Date: 8903155 / 1990-10-01
Spill Cause: Unknown
Spill Class: Not reported
SWIS: 6000
Investigator: tdghiosa
Referred To: Not reported
Reported to Dept: 1989-06-26
CID: Not reported
Water Affected: BYRAMRIVER
Spill Source: Commercial/Industrial
Spill Notifier: Police Department
Cleanup Ceased: 1989-07-05
Cleanup Meets Std: True
Last Inspection: 1989-07-05
Recommended Penalty: False
UST Trust: False
Remediation Phase: 0
Date Entered In Computer: 1989-06-27

- Continued on next page -

Site Detail Report

Target Property: 29-31 AND 37-39 NORTH MAIN STREET
PORT CHESTER, NY 10573

JOB: NA

NY Spills

EDR ID: 1000429816 **DIST/DIR:** 0.000 **ELEVATION:** 12 **MAP ID:** A3

NAME: MARVEL OIL CO

Rev: 05/17/2016

ADDRESS: 331 N MAIN ST

ID/Status: 61449

PORT CHESTER, NY 10573

ID/Status: 61450

WESTCHESTER

ID/Status: 9708928 / 2003-12-05

ID/Status: 8903155 / 1990-10-01

SOURCE: NY Department of Environmental Conservation

ID/Status: 8903155

Spill Record Last Update: 2003-09-26

Spiller Name: Not reported

Spiller Company: UNKNOWN

Spiller Address: Not reported

Spiller City,St,Zip: NY

Spiller Company: 999

Contact Name: Not reported

Contact Phone: Not reported

DEC Memo: "Prior to Sept, 2004 data translation this spill Lead_DEC Field was

GHIOSAY "

Remarks: "OIL NOTICED ON BYRAM RIVER, COAST GUARD ON SITE. OIL SEEMS TO BE
COMING FROM MARVEL MYSTERY OIL COMPANY. TODD GHIOSAY TO INVESTIGATE."

Material:

Site ID: 61449

Operable Unit ID: 928597

Operable Unit: 01

Material ID: 559435

Material Code: 0066A

Material Name: unknown petroleum

Case No.: Not reported

Material FA: Petroleum

Quantity: .00

Units: Gallons

Recovered: .00

Resource Affected: Not reported

Oxygenate: Not reported

Tank Test:

Site Detail Report

Target Property: 29-31 AND 37-39 NORTH MAIN STREET
PORT CHESTER, NY 10573

JOB: NA

NY LTANKS

EDR ID: 1000429816 **DIST/DIR:** 0.000 **ELEVATION:** 12 **MAP ID:** A3

NAME: MARVEL OIL CO	Rev: 05/17/2016
ADDRESS: 331 N MAIN ST	ID/Status: 9812680 / 1999-06-07
PORT CHESTER, NY 10573	ID/Status: 0003255 / 2000-07-31
WESTCHESTER	ID/Status: 0003256 / 2000-07-31
SOURCE: NY Department of Environmental Conservation	ID/Status: 189424
	ID/Status: 61447

LTANKS:

Site ID: 189424
Spill Number/Closed Date: 9812680 / 1999-06-07
Spill Date: 1999-01-14
Spill Cause: Tank Failure
Spill Source: Commercial/Industrial
Spill Class: Known release with minimal potential for fire or hazard. DEC Response.
Willing Responsible Party. Corrective action taken.
Cleanup Ceased: Not reported
Cleanup Meets Standard: True
SWIS: 6000
Investigator: WCHD
Referred To: Westchester Cnty Health Dept
Reported to Dept: 1999-01-14
CID: 384
Water Affected: Not reported
Spill Notifier: Local Agency
Last Inspection: Not reported
Recommended Penalty: False
UST Involvement: False
Remediation Phase: 0
Date Entered In Computer: 1999-01-14
Spill Record Last Update: 1999-06-24
Spiller Name: CARRIE JACOBS
Spiller Company: TURTLE WAX INC
Spiller Address: 5655 W 73RD ST
Spiller City,St,Zip: CHICAGO, IL 60638-
Spiller County: 001
Spiller Contact: Not reported
Spiller Phone: Not reported
Spiller Extention: Not reported
DEC Region: 3
DER Facility ID: 59825
DEC Memo: ""
Remarks: "WHILE REMOVING UNDERGROUND STORAGE TANKS, SOIL CONTAMINATION WAS DISCOVERED. CLEAN UP WILL BE COMPLETED BY SVERVRUP."

Material:

Site ID: 189424
Operable Unit ID: 1069935
Operable Unit: 01
Material ID: 312960
Material Code: 0014A
Material Name: mineral/white spirits

- Continued on next page -

Site Detail Report

Target Property: 29-31 AND 37-39 NORTH MAIN STREET
PORT CHESTER, NY 10573

JOB: NA

NY LTANKS

EDR ID: 1000429816 **DIST/DIR:** 0.000 **ELEVATION:** 12 **MAP ID:** A3

NAME: MARVEL OIL CO

Rev: 05/17/2016

ADDRESS: 331 N MAIN ST

ID/Status: 9812680 / 1999-06-07

PORT CHESTER, NY 10573

ID/Status: 0003255 / 2000-07-31

WESTCHESTER

ID/Status: 0003256 / 2000-07-31

SOURCE: NY Department of Environmental Conservation

ID/Status: 189424

ID/Status: 61447

Case No.: Not reported
Material FA: Petroleum
Quantity: .00
Units: Gallons
Recovered: .00
Resource Affected: Not reported
Oxygenate: Not reported
Site ID: 189424
Operable Unit ID: 1069935
Operable Unit: 01
Material ID: 312961
Material Code: 0015
Material Name: motor oil
Case No.: Not reported
Material FA: Petroleum
Quantity: .00
Units: Gallons
Recovered: .00
Resource Affected: Not reported
Oxygenate: Not reported

Tank Test:

Site ID: 61447
Spill Number/Closed Date: 0003255 / 2000-07-31
Spill Date: 2000-06-15
Spill Cause: Tank Failure
Spill Source: Commercial/Industrial
Spill Class: Known release that creates potential for fire or hazard. (Highly Improbable)
Cleanup Ceased: Not reported
Cleanup Meets Standard: True
SWIS: 6000
Investigator: jkomara
Referred To: Not reported
Reported to Dept: 2000-06-15
CID: 389
Water Affected: Not reported
Spill Notifier: Other
Last Inspection: Not reported
Recommended Penalty: False
UST Involvement: False
Remediation Phase: 0

- Continued on next page -

Site Detail Report

Target Property: 29-31 AND 37-39 NORTH MAIN STREET
PORT CHESTER, NY 10573

JOB: NA

NY LTANKS

EDR ID: 1000429816 **DIST/DIR:** 0.000 **ELEVATION:** 12 **MAP ID:** A3

NAME: MARVEL OIL CO
ADDRESS: 331 N MAIN ST
PORT CHESTER, NY 10573
WESTCHESTER
SOURCE: NY Department of Environmental Conservation

Rev: 05/17/2016
ID/Status: 9812680 / 1999-06-07
ID/Status: 0003255 / 2000-07-31
ID/Status: 0003256 / 2000-07-31
ID/Status: 189424
ID/Status: 61447

Date Entered In Computer: 2000-06-15
Spill Record Last Update: 2000-08-24
Spiller Name: Not reported
Spiller Company: SVERDRUP CIVIL INC
Spiller Address: Not reported
Spiller City,St,Zip: ZZ
Spiller County: 001
Spiller Contact: CALLER
Spiller Phone: Not reported
Spiller Extention: Not reported
DEC Region: 3
DER Facility ID: 59825
DEC Memo: "Prior to Sept, 2004 data translation this spill Lead_DEC Field was O'MARA "
Remarks: "caller reporting a spill of material from a tank failure. clean up has not been done no callback is necessary."

Material:
Site ID: 61447
Operable Unit ID: 825456
Operable Unit: 01
Material ID: 551578
Material Code: 0066A
Material Name: unknown petroleum
Case No.: Not reported
Material FA: Petroleum
Quantity: .00
Units: Gallons
Recovered: .00
Resource Affected: Not reported
Oxygenate: Not reported

Tank Test:

Site ID: 61448
Spill Number/Closed Date: 0003256 / 2000-07-31
Spill Date: 2000-06-15
Spill Cause: Tank Failure
Spill Source: Unknown
Spill Class: Known release that creates potential for fire or hazard. (Highly Improbable)
Cleanup Ceased: Not reported
Cleanup Meets Standard: True

- Continued on next page -

Site Detail Report

Target Property: 29-31 AND 37-39 NORTH MAIN STREET
PORT CHESTER, NY 10573

JOB: NA

NY LTANKS

EDR ID: 1000429816 **DIST/DIR:** 0.000 **ELEVATION:** 12 **MAP ID:** A3

NAME: MARVEL OIL CO
ADDRESS: 331 N MAIN ST
PORT CHESTER, NY 10573
WESTCHESTER
SOURCE: NY Department of Environmental Conservation

Rev: 05/17/2016
ID/Status: 9812680 / 1999-06-07
ID/Status: 0003255 / 2000-07-31
ID/Status: 0003256 / 2000-07-31
ID/Status: 189424
ID/Status: 61447

SWIS: 6000
Investigator: jkomara
Referred To: Not reported
Reported to Dept: 2000-06-15
CID: 389
Water Affected: Not reported
Spill Notifier: Other
Last Inspection: Not reported
Recommended Penalty: False
UST Involvement: False
Remediation Phase: 0
Date Entered In Computer: 2000-06-15
Spill Record Last Update: 2000-08-24
Spiller Name: UNKNOWN
Spiller Company: Unknown
Spiller Address: UNKNOWN
Spiller City,St,Zip: UNKNOWN, NY
Spiller County: 999
Spiller Contact: CALLER
Spiller Phone: Not reported
Spiller Extention: Not reported
DEC Region: 3
DER Facility ID: 59825
DEC Memo: "Prior to Sept, 2004 data translation this spill Lead_DEC Field was O'MARA "
Remarks: "caller reporting a spill of material from an unk source caller was drilling and taking core samples and found it. no clean up and no callback "

Material:
Site ID: 61448
Operable Unit ID: 825458
Operable Unit: 01
Material ID: 551579
Material Code: 0066A
Material Name: unknown petroleum
Case No.: Not reported
Material FA: Petroleum
Quantity: .00
Units: Gallons
Recovered: .00
Resource Affected: Not reported
Oxygenate: Not reported

- Continued on next page -

Site Detail Report

Target Property: 29-31 AND 37-39 NORTH MAIN STREET
PORT CHESTER, NY 10573

JOB: NA

NY LTANKS

EDR ID: 1000429816 **DIST/DIR:** 0.000 **ELEVATION:** 12 **MAP ID:** A3

NAME: MARVEL OIL CO

Rev: 05/17/2016

ADDRESS: 331 N MAIN ST
PORT CHESTER, NY 10573
WESTCHESTER

ID/Status: 9812680 / 1999-06-07

ID/Status: 0003255 / 2000-07-31

ID/Status: 0003256 / 2000-07-31

ID/Status: 189424

ID/Status: 61447

SOURCE: NY Department of Environmental Conservation

Tank Test:

Site Detail Report

Target Property: 29-31 AND 37-39 NORTH MAIN STREET
PORT CHESTER, NY 10573

JOB: NA

NY Spills

EDR ID: S113916079 **DIST/DIR:** 0.025 ENE **ELEVATION:** 11 **MAP ID:** B4

NAME: DIVERSIFIED RESOURES

Rev: 05/17/2016

ADDRESS: 50 ABENDROTH AVE
PORT CHESTER, NY
WESTCHESTER

ID/Status: 486921
ID/Status: 1306315 / 2014-04-11
ID/Status: 1306315

SOURCE: NY Department of Environmental Conservation

SPILLS:

Facility ID: 1306315

Facility Type: ER

DER Facility ID: 442022

Site ID: 486921

DEC Region: 3

Spill Date: 2013-09-16

Spill Number/Closed Date: 1306315 / 2014-04-11

Spill Cause: Equipment Failure

Spill Class: Known release with minimal potential for fire or hazard. DEC Response.

Willing Responsible Party. Corrective action taken.

SWIS: 6048

Investigator: RDBENDEL

Referred To: Not reported

Reported to Dept: 2013-09-16

CID: Not reported

Water Affected: Not reported

Spill Source: Commercial/Industrial

Spill Notifier: Other

Cleanup Ceased: Not reported

Cleanup Meets Std: False

Last Inspection: Not reported

Recommended Penalty: False

UST Trust: False

Remediation Phase: 0

Date Entered In Computer: 2013-09-16

Spill Record Last Update: 2014-04-11

Spiller Name: Not reported

Spiller Company: DIVERSIFIED RESOURES

Spiller Address: Not reported

Spiller City,St,Zip: NY

Spiller Company: 999

Contact Name: NIEL PAGANO

Contact Phone: (914) 939-1123

DEC Memo: "9-16-13 Spoke with Chris Lalak. He said Stefan was there. Tank removed and soil contamination found. County to follow-up. Site is currently unregistered. Facility is in process of registering under Stefan direction. jc 04-04-14 requested more data from WCHD RDB 04-11-14 TCR edoced NFA RDB"

Remarks: "2000 gal ust/tank removed/loss of product to soil/clean up pending"

Material:

Site ID: 486921

Operable Unit ID: 1236563

Operable Unit: 01

- Continued on next page -

Site Detail Report

Target Property: 29-31 AND 37-39 NORTH MAIN STREET
PORT CHESTER, NY 10573

JOB: NA

NY Spills

EDR ID: S113916079 **DIST/DIR:** 0.025 ENE **ELEVATION:** 11 **MAP ID:** B4

NAME: DIVERSIFIED RESOURES

Rev: 05/17/2016

ADDRESS: 50 ABENDROTH AVE
PORT CHESTER, NY
WESTCHESTER

ID/Status: 486921
ID/Status: 1306315 / 2014-04-11
ID/Status: 1306315

SOURCE: NY Department of Environmental Conservation

Material ID: 2235986
Material Code: 0001A
Material Name: #2 fuel oil
Case No.: Not reported
Material FA: Petroleum
Quantity: Not reported
Units: Gallons
Recovered: Not reported
Resource Affected: Not reported
Oxygenate: Not reported

Tank Test:

Site Detail Report

Target Property: 29-31 AND 37-39 NORTH MAIN STREET
PORT CHESTER, NY 10573

JOB: NA

NY UST

EDR ID: U004220594 **DIST/DIR:** 0.025 ENE **ELEVATION:** 11 **MAP ID:** B5

NAME: 50 ABENDROTH AVE
ADDRESS: 50 ABENDROTH AVENUE
PORT CHESTER, NY 10573

Rev: 03/29/2016
ID/Status: 3-801917 / Unregulated
ID/Status: 5. Closed - removed
ID/Status: Unregulated

SOURCE: NY Department of Environmental Conservation

WESTCHESTER CO. UST:
Id/Status: 3-801917 / Unregulated
Operator Name: Neil J. Pagano
Owner Name: Diversified Resources LLC
Owner Street: 420 Westchester Avenue
Owner Address2: Not reported
Owner City: Port Chester
Owner State: NY
Owner Zipcode: 10573
GDS Number: Not reported

Tank Number: 1
Status: 5. Closed - removed
Capacity: 2000
Product Stored: 1. No. 2 fuel oil
Product Stored Percent: Not reported
Tank Leak Detection: 0. None
Date Installation: 01/01/1930
Date Perm Closure: 09/16/2013
Tank Location: 5. Underground
Tank Type: 1. Steel/Carbon steel/Iron
Tank Internal Protection: 0. None
Tank External Protection: 0. None
Tank Secondary Containment: 0. None
Piping Location: 2. Underground/on Ground
Piping Type: 1. Steel/Carbon/ Steel/Iron
Piping External Protection: 0. None
Overfill Prevention: 0. None
Piping Secondary Containment: 0. None
Spill Prevention: 0. None
Dispenser: 2. Suction

Site Detail Report

Target Property: 29-31 AND 37-39 NORTH MAIN STREET
PORT CHESTER, NY 10573

JOB: NA

NY UST

EDR ID: U004220608 **DIST/DIR:** 0.028 NNW **ELEVATION:** 14 **MAP ID:** C6

NAME: FEINSOD HARDWARE CO.
ADDRESS: 43 NORTH MAIN STREET
PORT CHESTER, NY 10573

Rev: 03/29/2016
ID/Status: 3-801942 / Active
ID/Status: 1. In-Service
ID/Status: Active

SOURCE: NY Department of Environmental Conservation

WESTCHESTER CO. UST:

Id/Status: 3-801942 / Active
Operator Name: Not reported
Owner Name: Jay & Esta Feinsod
Owner Street: 51 Carriage Drive South
Owner Address2: Not reported
Owner City: Stamford
Owner State: CT
Owner Zipcode: 06902
GDS Number: Not reported

Tank Number: 001
Status: 1. In-Service
Capacity: 1500
Product Stored: 1. No. 2 fuel oil
Product Stored Percent: Not reported
Tank Leak Detection: 0. None
Date Installation: 01/01/1970
Date Perm Closure: 01/01/1900
Tank Location: 5. Underground
Tank Type: 1. Steel/Carbon steel/Iron
Tank Internal Protection: 0. None
Tank External Protection: 0. None
Tank Secondary Containment: 0. None
Piping Location: 2. Underground/on Ground
Piping Type: 1. Steel/Carbon/ Steel/Iron
Piping External Protection: 1. Painted/Asphalt Coating
Overfill Prevention: 0. None
Piping Secondary Containment: 0. None
Spill Prevention: 0. None
Dispenser: 2. Suction

Site Detail Report

Target Property: 29-31 AND 37-39 NORTH MAIN STREET
PORT CHESTER, NY 10573

JOB: NA

NY Spills

EDR ID: S116155111 **DIST/DIR:** 0.028 NNW **ELEVATION:** 14 **MAP ID:** C7

NAME: FEINSOD TRUE VALUE HARDWARE **Rev:** 05/17/2016
ADDRESS: 43 NORTH MAIN ST ID/Status: 489368
PORT CHESTER, NY ID/Status: 1308618 / 2013-11-26
WESTCHESTER ID/Status: 1308618
SOURCE: NY Department of Environmental Conservation

SPILLS:

Facility ID: 1308618
Facility Type: ER
DER Facility ID: 444470
Site ID: 489368
DEC Region: 3
Spill Date: 2013-11-25
Spill Number/Closed Date: 1308618 / 2013-11-26
Spill Cause: Equipment Failure
Spill Class: Known release that creates a file or hazard. DEC Response. Unknown
Responsible Party. Corrective action taken. (ISR)
SWIS: 6048
Investigator: TDGHIOSA
Referred To: Not reported
Reported to Dept: 2013-11-25
CID: Not reported
Water Affected: BYRAM RIVER
Spill Source: Commercial/Industrial
Spill Notifier: Other
Cleanup Ceased: Not reported
Cleanup Meets Std: False
Last Inspection: 2013-11-25
Recommended Penalty: False
UST Trust: False
Remediation Phase: 0
Date Entered In Computer: 2013-11-25
Spill Record Last Update: 2013-11-27
Spiller Name: JAY FEINSOD
Spiller Company: JAY FEINSOD
Spiller Address: 268 SOUND BEACH AVE
Spiller City,St,Zip: OLD GREENWICH, CT 06870
Spiller Company: 999
Contact Name: ASST CHIEF
Contact Phone: 9144696479
DEC Memo: "11-25-13 Spoke with Ed Quinn/Asst Chief. He says there are a number of creeks under the buildings in this section of town. Code Enforcement was there and found oil in one. They think it's the underground tank, but they can't find the tank. Ed says no oil has made it to the Byram yet. Address may be 47. Todd responding. jc
11-25-13 Update: Call from ECO Stevens that Port Chester PD called them that leak has reached Byram. Forwarded info to Todd. jc 11/25/13
Inspected the site and met with Asst Cheif Ed Quinn, and PC Code Enforcement officers Joseph Narciso and Joseph Potanovic, Jr. They took me to the boiler room for the building. An equipment failure on

- Continued on next page -

Site Detail Report

Target Property: 29-31 AND 37-39 NORTH MAIN STREET
PORT CHESTER, NY 10573

JOB: NA

NY Spills

EDR ID: S116155111 **DIST/DIR:** 0.028 NNW **ELEVATION:** 14 **MAP ID:** C7

NAME: FEINSOD TRUE VALUE HARDWARE

Rev: 05/17/2016

ADDRESS: 43 NORTH MAIN ST
PORT CHESTER, NY
WESTCHESTER

ID/Status: 489368
ID/Status: 1308618 / 2013-11-26
ID/Status: 1308618

SOURCE: NY Department of Environmental Conservation

the boiler allowed oil to drain onto the surrounding floor and drained into some sort of subterranean pit beneath the boiler. Water in that pit was covered with oil. FD and Code Enforcement stated that old streams exist under many of the older buildings in Post Chester, so the Byram River was inspected for signs of fuel oil. Even though it was low tide, there was NO indication that oil discharged into the river. The building is owned by Jay Feinsod who retained Northeast Environmental to clean up the spill. DLE responded and is investigating the spill because it appeared that the UST for the building is not in compliance with PBS regulations. Joe Mancini from the WCHD was also on-scene for the PBS issues. TG 11/26/13 Dwayne Monaco reported that NE Env completed the cleanup last night by vaccing about 2000 galllons of oil and water from the subterranean vault. NFA. TG "

Remarks: "OIL HAS LEAKED INTO THE WATERWAY UNKNOWN HOW MUCH OR CAUSE ***UPDATE FROM PORT CHESTER PD LT CONWAY** 1000 GALLON TANK HAS RUPTURED AND IS LEAKING INTO THE RIVER CURRENTLY"

Material:

Site ID: 489368
Operable Unit ID: 1238949
Operable Unit: 01
Material ID: 2238906
Material Code: 0001A
Material Name: #2 fuel oil
Case No.: Not reported
Material FA: Petroleum
Quantity: Not reported
Units: Not reported
Recovered: Not reported
Resource Affected: Not reported
Oxygenate: Not reported

Tank Test:

Site Detail Report

Target Property: 29-31 AND 37-39 NORTH MAIN STREET
PORT CHESTER, NY 10573

JOB: NA

NY Spills

EDR ID: S106468421 **DIST/DIR:** 0.028 NNW **ELEVATION:** 14 **MAP ID:** C8

NAME: ADEE ST AND
ADDRESS: MAIN ST
PORT CHESTER, NY
WESTCHESTER

Rev: 05/17/2016
ID/Status: 253716
ID/Status: 0211652 / 2003-02-24
ID/Status: 0211652

SOURCE: NY Department of Environmental Conservation

SPILLS:

Facility ID: 0211652
Facility Type: ER
DER Facility ID: 275737
Site ID: 253716
DEC Region: 3
Spill Date: 2003-02-24
Spill Number/Closed Date: 0211652 / 2003-02-24
Spill Cause: Unknown
Spill Class: Known release with minimal potential for fire or hazard. DEC Response.
Willing Responsible Party. Corrective action taken.
SWIS: 6000
Investigator: jbodee
Referred To: Not reported
Reported to Dept: 2003-02-24
CID: 405
Water Affected: Not reported
Spill Source: Unknown
Spill Notifier: Local Agency
Cleanup Ceased: Not reported
Cleanup Meets Std: True
Last Inspection: Not reported
Recommended Penalty: False
UST Trust: False
Remediation Phase: 0
Date Entered In Computer: 2003-02-24
Spill Record Last Update: 2003-02-25
Spiller Name: Not reported
Spiller Company: UNKNOWN
Spiller Address: Not reported
Spiller City,St,Zip: ZZ -
Spiller Company: 001
Contact Name: TOM MARCINEK
Contact Phone: (212) 580-6763
DEC Memo: "Prior to Sept, 2004 data translation this spill Lead_DEC Field was O'DEE "
Remarks: "caller states 20 gallons on an unknown amount of water - vault tm3351 - contained in the vault - clean up after water cools down and samples get taken - coned 147270 - transformer involved"
Material:
Site ID: 253716
Operable Unit ID: 864980
Operable Unit: 01
Material ID: 511437

- Continued on next page -

Site Detail Report

Target Property: 29-31 AND 37-39 NORTH MAIN STREET
PORT CHESTER, NY 10573

JOB: NA

NY Spills

EDR ID: S106468421 **DIST/DIR:** 0.028 NNW **ELEVATION:** 14 **MAP ID:** C8

NAME: ADEE ST AND
ADDRESS: MAIN ST
PORT CHESTER, NY
WESTCHESTER

Rev: 05/17/2016
ID/Status: 253716
ID/Status: 0211652 / 2003-02-24
ID/Status: 0211652

SOURCE: NY Department of Environmental Conservation

Material Code: 0541A
Material Name: dielectric fluid
Case No.: Not reported
Material FA: Petroleum
Quantity: 20.00
Units: Gallons
Recovered: .00
Resource Affected: Not reported
Oxygenate: Not reported

Tank Test:

Site Detail Report

Target Property: 29-31 AND 37-39 NORTH MAIN STREET
PORT CHESTER, NY 10573

JOB: NA

NY Spills

EDR ID: S108058617 **DIST/DIR:** 0.034 WSW **ELEVATION:** 14 **MAP ID:** D9

NAME: PERVOI RESIDENCE
ADDRESS: 23 NORTH MAIN ST
PORT CHESTER, NY
WESTCHESTER

Rev: 05/17/2016
ID/Status: 367272
ID/Status: 0604321 / 2006-08-07
ID/Status: 0604321

SOURCE: NY Department of Environmental Conservation

SPILLS:

Facility ID: 0604321
Facility Type: ER
DER Facility ID: 317280
Site ID: 367272
DEC Region: 3
Spill Date: 2006-07-18
Spill Number/Closed Date: 0604321 / 2006-08-07
Spill Cause: Other
Spill Class: Known release that creates potential for fire or hazard. DEC Response.
Unknown Responsible Party. Corrective action taken. (ISR)
SWIS: 6048
Investigator: TDGHIOSA
Referred To: WCDOH
Reported to Dept: 2006-07-18
CID: 410
Water Affected: Not reported
Spill Source: Commercial/Industrial
Spill Notifier: Health Department
Cleanup Ceased: Not reported
Cleanup Meets Std: True
Last Inspection: Not reported
Recommended Penalty: False
UST Trust: False
Remediation Phase: 0
Date Entered In Computer: 2006-07-18
Spill Record Last Update: 2006-08-22
Spiller Name: ANTHONY SALVATORE
Spiller Company: PERVOI REST.
Spiller Address: 23 NORTH MAIN ST
Spiller City,St,Zip: PORT CHESTER, NY
Spiller Company: 001
Contact Name: ANTHONY SALVATORE
Contact Phone: (914) 937-3200
DEC Memo: "08/05/06 Northeast Environmental was hired to remove the oil and
clean the catch basin. NFA TG"
Remarks: "CALLER REPORTS EMPLOYEE DUMPED COOKING GREASE INTO STORM DRAIN: HAS
NOT BEEN CLEANED UP, AWAITING SOMEONE TO ARRIVE AND PUMP OUT: THE
SPILL IS CONTAINED TO A CATCH BASIN:"

Material:

Site ID: 367272
Operable Unit ID: 1125189
Operable Unit: 01
Material ID: 2114711

- Continued on next page -

Site Detail Report

Target Property: 29-31 AND 37-39 NORTH MAIN STREET
PORT CHESTER, NY 10573

JOB: NA

NY Spills

EDR ID: S108058617 **DIST/DIR:** 0.034 WSW **ELEVATION:** 14 **MAP ID:** D9

NAME: PERVOI RESIDENCE
ADDRESS: 23 NORTH MAIN ST
PORT CHESTER, NY
WESTCHESTER

Rev: 05/17/2016
ID/Status: 367272
ID/Status: 0604321 / 2006-08-07
ID/Status: 0604321

SOURCE: NY Department of Environmental Conservation

Material Code: 0046A
Material Name: cooking grease
Case No.: Not reported
Material FA: Other
Quantity: 2.00
Units: Gallons
Recovered: .00
Resource Affected: Not reported
Oxygenate: Not reported

Tank Test:

Site Detail Report

Target Property: 29-31 AND 37-39 NORTH MAIN STREET
PORT CHESTER, NY 10573

JOB: NA

NY Spills

EDR ID: S104619060 **DIST/DIR:** 0.035 North **ELEVATION:** 15 **MAP ID:** C10

NAME: SPILL NUMBER 9509548

Rev: 05/17/2016

ADDRESS: 47 NO MAIN STREET
PORT CHESTER, NY
WESTCHESTER

ID/Status: 71094

ID/Status: 9611642 / 1996-12-23

ID/Status: 9611642

SOURCE: NY Department of Environmental Conservation

SPILLS:

Facility ID: 9611642

Facility Type: ER

DER Facility ID: 67358

Site ID: 71094

DEC Region: 3

Spill Date: 1996-12-23

Spill Number/Closed Date: 9611642 / 1996-12-23

Spill Cause: Equipment Failure

Spill Class: Known release with minimal potential for fire or hazard. DEC Response.

Willing Responsible Party. Corrective action taken.

SWIS: 6000

Investigator: tdghiosa

Referred To: Not reported

Reported to Dept: 1996-12-23

CID: 282

Water Affected: Not reported

Spill Source: Private Dwelling

Spill Notifier: Other

Cleanup Ceased: Not reported

Cleanup Meets Std: True

Last Inspection: Not reported

Recommended Penalty: False

UST Trust: False

Remediation Phase: 0

Date Entered In Computer: 1996-12-23

Spill Record Last Update: 1997-01-14

Spiller Name: SAME

Spiller Company: SAME

Spiller Address: Not reported

Spiller City,St,Zip: ZZ -

Spiller Company: 001

Contact Name: MATTHEWS COMPANY

Contact Phone: (203) 637-1462

DEC Memo: "Prior to Sept, 2004 data translation this spill Lead_DEC Field was
GHIOSAY "

Remarks: "PUMP SEAL WENT ON THE FURNACE CAUSING THE SPILL.SPILL WAS CLEANED
UP.SEAL WAS FIXED SPEEDY DRY WAS USED TO CLEAN UP THE SPILL "

Material:

Site ID: 71094

Operable Unit ID: 1039587

Operable Unit: 01

Material ID: 340296

Material Code: 0001A

- Continued on next page -

Site Detail Report

Target Property: 29-31 AND 37-39 NORTH MAIN STREET
PORT CHESTER, NY 10573

JOB: NA

NY Spills

EDR ID: S104619060 **DIST/DIR:** 0.035 North **ELEVATION:** 15 **MAP ID:** C10

NAME: SPILL NUMBER 9509548

Rev: 05/17/2016

ADDRESS: 47 NO MAIN STREET
PORT CHESTER, NY
WESTCHESTER

ID/Status: 71094

ID/Status: 9611642 / 1996-12-23

ID/Status: 9611642

SOURCE: NY Department of Environmental Conservation

Material Name: #2 fuel oil
Case No.: Not reported
Material FA: Petroleum
Quantity: 1.00
Units: Gallons
Recovered: 1.00
Resource Affected: Not reported
Oxygenate: Not reported

Tank Test:

Site Detail Report

Target Property: 29-31 AND 37-39 NORTH MAIN STREET
PORT CHESTER, NY 10573

JOB: NA

NY LTANKS

EDR ID: S104619060 **DIST/DIR:** 0.035 North **ELEVATION:** 15 **MAP ID:** C10

NAME: SPILL NUMBER 9509548

Rev: 05/17/2016

ADDRESS: 47 NO MAIN STREET
PORT CHESTER, NY
WESTCHESTER

ID/Status: 9509548 / 1995-11-02
ID/Status: 184958
ID/Status: 9509548

SOURCE: NY Department of Environmental Conservation

LTANKS:

Site ID: 184958

Spill Number/Closed Date: 9509548 / 1995-11-02

Spill Date: 1995-11-02

Spill Cause: Tank Overfill

Spill Source: Private Dwelling

Spill Class: Known release with minimal potential for fire or hazard. DEC Response.

Willing Responsible Party. Corrective action taken.

Cleanup Ceased: 1995-11-02

Cleanup Meets Standard: True

SWIS: 6000

Investigator: tdghiosa

Referred To: Not reported

Reported to Dept: 1995-11-02

CID: 216

Water Affected: Not reported

Spill Notifier: Responsible Party

Last Inspection: Not reported

Recommended Penalty: False

UST Involvement: False

Remediation Phase: 0

Date Entered In Computer: 1995-11-02

Spill Record Last Update: 2001-01-22

Spiller Name: RICK BOLOGNA

Spiller Company: WESTMORE FUELS

Spiller Address: 86 NO WATER STREET

Spiller City,St,Zip: GREENWICH, CT 06830-

Spiller County: 001

Spiller Contact: RICK BOLOGNA

Spiller Phone: (914) 939-2473

Spiller Extention: Not reported

DEC Region: 3

DER Facility ID: 154730

DEC Memo: "Prior to Sept, 2004 data translation this spill Lead_DEC Field was

GHIOSAY "

Remarks: "SPILLED ON SIDEWALK FROM OVERFILL AREA CLEANED UP BY WESTMORE FUELS
NO NEED FOR DEC TO CALL "

Material:

Site ID: 184958

Operable Unit ID: 1023763

Operable Unit: 01

Material ID: 360489

Material Code: 0001A

- Continued on next page -

Site Detail Report

Target Property: 29-31 AND 37-39 NORTH MAIN STREET
PORT CHESTER, NY 10573

JOB: NA

NY LTANKS

EDR ID: S104619060 **DIST/DIR:** 0.035 North **ELEVATION:** 15 **MAP ID:** C10

NAME: SPILL NUMBER 9509548

Rev: 05/17/2016

ADDRESS: 47 NO MAIN STREET
PORT CHESTER, NY
WESTCHESTER

ID/Status: 9509548 / 1995-11-02
ID/Status: 184958
ID/Status: 9509548

SOURCE: NY Department of Environmental Conservation

Material Name: #2 fuel oil
Case No.: Not reported
Material FA: Petroleum
Quantity: 1.00
Units: Gallons
Recovered: 1.00
Resource Affected: Not reported
Oxygenate: Not reported

Tank Test:

Site Detail Report

Target Property: 29-31 AND 37-39 NORTH MAIN STREET
PORT CHESTER, NY 10573

JOB: NA

NJ MANIFEST

EDR ID: 1014398862 **DIST/DIR:** 0.037 NE **ELEVATION:** 12 **MAP ID:** B11

NAME: CON EDISON

Rev: 12/31/2013

ADDRESS: 34 ADEE AVE FRONT OF
PORT CHESTER, NY 10573
WESTCHESTER

ID/Status: NYP004212353

SOURCE: NJ Department of Environmental Protection

NJ MANIFEST:

EPA Id: NYP004212353

Mail Address: 4 IRVING PL, RM 828

Mail City/State/Zip: NEW YORK, NY 10003

Facility Phone: Not reported

Emergency Phone: Not reported

Contact: DENNIS ROHRER

Comments: Not reported

SIC Code: Not reported

County: NY119

Municipal: Not reported

Previous EPA Id: Not reported

Gen Flag: Not reported

Trans Flag: Not reported

TSDf Flag: Not reported

Name Change: Not reported

Date Change: Not reported

Manifest:

Manifest Number: 006874677JJK

EPA ID: NYP004212353

Date Shipped: 07/28/2010

TSDf EPA ID: NJD002200046

Transporter EPA ID: NYD006982359

Transporter 2 EPA ID: Not reported

Transporter 3 EPA ID: Not reported

Transporter 4 EPA ID: Not reported

Transporter 5 EPA ID: Not reported

Transporter 6 EPA ID: Not reported

Transporter 7 EPA ID: Not reported

Transporter 8 EPA ID: Not reported

Transporter 9 EPA ID: Not reported

Transporter 10 EPA ID: Not reported

Date Trans1 Transported Waste: 07/28/2010

Date Trans2 Transported Waste: Not reported

Date Trans3 Transported Waste: Not reported

Date Trans4 Transported Waste: Not reported

Date Trans5 Transported Waste: Not reported

Date Trans6 Transported Waste: Not reported

Date Trans7 Transported Waste: Not reported

Date Trans8 Transported Waste: Not reported

Date Trans9 Transported Waste: Not reported

Date Trans10 Transported Waste: Not reported

Date TSDf Received Waste: 07/30/2010

TSDf EPA Facility Name: Not reported

- Continued on next page -

Site Detail Report

Target Property: 29-31 AND 37-39 NORTH MAIN STREET
PORT CHESTER, NY 10573

JOB: NA

NJ MANIFEST

EDR ID: 1014398862 **DIST/DIR:** 0.037 NE **ELEVATION:** 12 **MAP ID:** B11

NAME: CON EDISON

Rev: 12/31/2013

ADDRESS: 34 ADEE AVE FRONT OF
PORT CHESTER, NY 10573
WESTCHESTER

ID/Status: NYP004212353

SOURCE: NJ Department of Environmental Protection

QTY Units: Not reported
Transporter SEQ ID: Not reported
Transporter-1 Date: Not reported
Waste SEQ ID: Not reported
Waste Type Code 2: Not reported
Waste Type Code 3: Not reported
Waste Type Code 4: Not reported
Waste Type Code 5: Not reported
Waste Type Code 6: Not reported
Date Accepted: Not reported
Manifest Discrepancy Type: Not reported
Data Entry Number: Not reported
Was Load Rejected: NEW YORK, NY 10003
Reason Load Was Rejected: Not reported
Waste:
Manifest Year: Not reported
Waste Code: D008
Hand Code: H111
Quantity: 800 P

Site Detail Report

Target Property: 29-31 AND 37-39 NORTH MAIN STREET
PORT CHESTER, NY 10573

JOB: NA

NY MANIFEST

EDR ID: 1014398862 **DIST/DIR:** 0.037 NE **ELEVATION:** 12 **MAP ID:** B11

NAME: CON EDISON

Rev: 05/01/2016

ADDRESS: 34 ADEE AVE FRONT OF
PORT CHESTER, NY 10573
WESTCHESTER

ID/Status: NYP004212353

SOURCE: NY Department of Environmental Conservation

NY MANIFEST:

Country: USA
EPA ID: NYP004212353
Facility Status: Not reported
Location Address 1: TM3551 - F/O 34TH AVE
Code: BP
Location Address 2: Not reported
Total Tanks: Not reported
Location City: PORTCHESTER
Location State: NY
Location Zip: Not reported
Location Zip 4: Not reported

NY MANIFEST:

EPAID: NYP004212353
Mailing Name: CONSOLIDATED EDISON
Mailing Contact: THOMAS TEELING
Mailing Address 1: 4 IRVING PL RM 828
Mailing Address 2: Not reported
Mailing City: NEW YORK
Mailing State: NY
Mailing Zip: 10003
Mailing Zip 4: Not reported
Mailing Country: USA
Mailing Phone: 2124603770

NY MANIFEST:

Document ID: Not reported
Manifest Status: Not reported
seq: Not reported
Year: 2010
Trans1 State ID: NYD006982359
Trans2 State ID: Not reported
Generator Ship Date: 07/28/2010
Trans1 Recv Date: 07/28/2010
Trans2 Recv Date: Not reported
TSD Site Recv Date: 07/30/2010
Part A Recv Date: Not reported
Part B Recv Date: Not reported
Generator EPA ID: NYP004212353
Trans1 EPA ID: Not reported
Trans2 EPA ID: Not reported
TSD ID 1: NJD002200046
TSD ID 2: Not reported

- Continued on next page -

Site Detail Report

Target Property: 29-31 AND 37-39 NORTH MAIN STREET
PORT CHESTER, NY 10573

JOB: NA

NY MANIFEST

EDR ID: 1014398862 **DIST/DIR:** 0.037 NE **ELEVATION:** 12 **MAP ID:** B11

NAME: CON EDISON

Rev: 05/01/2016

ADDRESS: 34 ADEE AVE FRONT OF
PORT CHESTER, NY 10573
WESTCHESTER

ID/Status: NYP004212353

SOURCE: NY Department of Environmental Conservation

Manifest Tracking Number: 006874677JJK
Import Indicator: N
Export Indicator: N
Discr Quantity Indicator: N
Discr Type Indicator: Y
Discr Residue Indicator: N
Discr Partial Reject Indicator: N
Discr Full Reject Indicator: N
Manifest Ref Number: Not reported
Alt Facility RCRA ID: Not reported
Alt Facility Sign Date: Not reported
MGMT Method Type Code: H111
Waste Code: Not reported
Waste Code: Not reported
Waste Code: Not reported
Waste Code: Not reported
Waste Code: Not reported
Waste Code: Not reported
Quantity: 800.0
Units: P - Pounds
Number of Containers: 1.0
Container Type: TT - Cargo tank, tank trucks
Handling Method: T Chemical, physical, or biological treatment.
Specific Gravity: 1.0
Waste Code: D008
Waste Code 1_2: Not reported
Waste Code 1_3: Not reported
Waste Code 1_4: Not reported
Waste Code 1_5: Not reported
Waste Code 1_6: Not reported

Site Detail Report

Target Property: 29-31 AND 37-39 NORTH MAIN STREET
PORT CHESTER, NY 10573

JOB: NA

RCRA NonGen / NLR

EDR ID: 1014398862 **DIST/DIR:** 0.037 NE **ELEVATION:** 12 **MAP ID:** B11

NAME: CON EDISON

Rev: 12/09/2015

ADDRESS: 34 ADEE AVE FRONT OF
PORT CHESTER, NY 10573
WESTCHESTER

ID/Status: NYP004212353

SOURCE: US Environmental Protection Agency

RCRA NonGen / NLR:

Date form received by agency: 07/28/2010

Facility name: CON EDISON

Facility address: 34 ADEE AVE FRONT OF
PORT CHESTER, NY 10573

EPA ID: NYP004212353

Mailing address: 4 IRVING PL, RM 828
NEW YORK, NY 10003

Contact: DENNIS ROHRER

Contact address: Not reported
Not reported

Contact country: Not reported

Contact telephone: (914) 925-6219

Contact email: Not reported

EPA Region: 02

Classification: Non-Generator

Description: Handler: Non-Generators do not presently generate hazardous waste

Handler Activities Summary:

U.S. importer of hazardous waste: No

Mixed waste (haz. and radioactive): No

Recycler of hazardous waste: No

Transporter of hazardous waste: No

Treater, storer or disposer of HW: No

Underground injection activity: No

On-site burner exemption: No

Furnace exemption: No

Used oil fuel burner: No

Used oil processor: No

User oil refiner: No

Used oil fuel marketer to burner: No

Used oil Specification marketer: No

Used oil transfer facility: No

Used oil transporter: No

Violation Status: No violations found

Site Detail Report

Target Property: 29-31 AND 37-39 NORTH MAIN STREET
PORT CHESTER, NY 10573

JOB: NA

NY MANIFEST

EDR ID: 1008195538 **DIST/DIR:** 0.040 North **ELEVATION:** 15 **MAP ID:** C12

NAME: CON EDISON - TM 3351 **Rev:** 05/01/2016
ADDRESS: ADEE ST & MAIN ST **ID/Status:** NYP004108031
PORT CHESTER, NY 10573
WESTCHESTER
SOURCE: NY Department of Environmental Conservation

NY MANIFEST:
Country: USA
EPA ID: NYP004108031
Facility Status: Not reported
Location Address 1: TM3351-ABEE ST & MAIN ST
Code: BP
Location Address 2: Not reported
Total Tanks: Not reported
Location City: PORT CHESTER
Location State: NY
Location Zip: 10573
Location Zip 4: Not reported

NY MANIFEST:
EPAID: NYP004108031
Mailing Name: CONSOLIDATED EDISON
Mailing Contact: FRANKLIN MURRAY
Mailing Address 1: 4 IRVING PLACE RM 828
Mailing Address 2: Not reported
Mailing City: NEW YORK
Mailing State: NY
Mailing Zip: 10003
Mailing Zip 4: Not reported
Mailing Country: USA
Mailing Phone: 2124602808

NY MANIFEST:
Document ID: NYE0678357
Manifest Status: Not reported
seq: 01
Year: 2003
Trans1 State ID: 46110JM
Trans2 State ID: Not reported
Generator Ship Date: 02/24/2003
Trans1 Recv Date: 02/24/2003
Trans2 Recv Date: Not reported
TSD Site Recv Date: 02/25/2003
Part A Recv Date: Not reported
Part B Recv Date: Not reported
Generator EPA ID: NYP004108031
Trans1 EPA ID: NYD006982359
Trans2 EPA ID: Not reported
TSD ID 1: NYD980593636
TSD ID 2: Not reported

- Continued on next page -

Site Detail Report

Target Property: 29-31 AND 37-39 NORTH MAIN STREET
PORT CHESTER, NY 10573

JOB: NA

NY MANIFEST

EDR ID: 1008195538 **DIST/DIR:** 0.040 North **ELEVATION:** 15 **MAP ID:** C12

NAME: CON EDISON - TM 3351

Rev: 05/01/2016

ADDRESS: ADEE ST & MAIN ST
PORT CHESTER, NY 10573
WESTCHESTER

ID/Status: NYP004108031

SOURCE: NY Department of Environmental Conservation

Manifest Tracking Number: Not reported
Import Indicator: Not reported
Export Indicator: Not reported
Discr Quantity Indicator: Not reported
Discr Type Indicator: Not reported
Discr Residue Indicator: Not reported
Discr Partial Reject Indicator: Not reported
Discr Full Reject Indicator: Not reported
Manifest Ref Number: Not reported
Alt Facility RCRA ID: Not reported
Alt Facility Sign Date: Not reported
MGMT Method Type Code: Not reported
Waste Code: B002 - PETROLEUM OIL WITH 50 BUT < 500 PPM PCB
Waste Code: Not reported
Waste Code: Not reported
Waste Code: Not reported
Waste Code: Not reported
Waste Code: Not reported
Quantity: 08755
Units: K - Kilograms (2.2 pounds)
Number of Containers: 001
Container Type: TT - Cargo tank, tank trucks
Handling Method: T Chemical, physical, or biological treatment.
Specific Gravity: 01.00

Site Detail Report

Target Property: 29-31 AND 37-39 NORTH MAIN STREET
PORT CHESTER, NY 10573

JOB: NA

RCRA NonGen / NLR

EDR ID: 1008195538 **DIST/DIR:** 0.040 North **ELEVATION:** 15 **MAP ID:** C12

NAME: CON EDISON - TM 3351

Rev: 12/09/2015

ADDRESS: ADEE ST & MAIN ST
PORT CHESTER, NY 10573
WESTCHESTER

ID/Status: NYP004108031

SOURCE: US Environmental Protection Agency

RCRA NonGen / NLR:

Date form received by agency: 02/27/2004

Facility name: CON EDISON - TM 3351

Facility address: ADEE ST & MAIN ST
PORT CHESTER, NY 10573

EPA ID: NYP004108031

Mailing address: 4 IRVING PLACE
NEW YORK, NY 10003

Contact: ANTHONY DRUMMINGS

Contact address: 4 IRVING PLACE
NEW YORK, NY 10003

Contact country: US

Contact telephone: (212) 460-3770

Contact email: Not reported

EPA Region: 02

Classification: Non-Generator

Description: Handler: Non-Generators do not presently generate hazardous waste

Owner/Operator Summary:

Owner/operator name: CONSOLIDATED EDISON COMPANY OF NY, INC.

Owner/operator address: 4 IRVING PLACE
NEW YORK, NY 10003

Owner/operator country: US

Owner/operator telephone: Not reported

Legal status: Private

Owner/Operator Type: Owner

Owner/Op start date: 02/24/2003

Owner/Op end date: Not reported

Owner/operator name: CONSOLIDATED EDISON COMPANY OF NY, INC.

Owner/operator address: 4 IRVING PLACE
NEW YORK, NY 10003

Owner/operator country: US

Owner/operator telephone: Not reported

Legal status: Private

Owner/Operator Type: Operator

Owner/Op start date: 02/24/2003

Owner/Op end date: Not reported

Handler Activities Summary:

U.S. importer of hazardous waste: No

Mixed waste (haz. and radioactive): No

Recycler of hazardous waste: No

- Continued on next page -

Site Detail Report

Target Property: 29-31 AND 37-39 NORTH MAIN STREET
PORT CHESTER, NY 10573

JOB: NA

RCRA NonGen / NLR

EDR ID: 1008195538 **DIST/DIR:** 0.040 North **ELEVATION:** 15 **MAP ID:** C12

NAME: CON EDISON - TM 3351

Rev: 12/09/2015

ADDRESS: ADEE ST & MAIN ST
PORT CHESTER, NY 10573
WESTCHESTER

ID/Status: NYP004108031

SOURCE: US Environmental Protection Agency

Transporter of hazardous waste: No
Treater, storer or disposer of HW: No
Underground injection activity: No
On-site burner exemption: No
Furnace exemption: No
Used oil fuel burner: No
Used oil processor: No
User oil refiner: No
Used oil fuel marketer to burner: No
Used oil Specification marketer: No
Used oil transfer facility: No
Used oil transporter: No

Historical Generators:

Date form received by agency: 02/26/2004
Site name: CON EDISON - TM 3351
Classification: Not a generator, verified

Date form received by agency: 02/25/2004
Site name: CON EDISON - TM 3351
Classification: Large Quantity Generator

. Waste code: B002
. Waste name: B002

Violation Status: No violations found

Site Detail Report

Target Property: 29-31 AND 37-39 NORTH MAIN STREET
PORT CHESTER, NY 10573

JOB: NA

RCRA NonGen / NLR

EDR ID: 1014398680 **DIST/DIR:** 0.040 North **ELEVATION:** 15 **MAP ID:** C13

NAME: CON EDISON

Rev: 12/09/2015

ADDRESS: ADEE ST & MAIN ST
PORT CHESTER, NY 10573
WESTCHESTER

ID/Status: NYP004210365

SOURCE: US Environmental Protection Agency

RCRA NonGen / NLR:

Date form received by agency: 07/02/2010

Facility name: CON EDISON

Facility address: ADEE ST & MAIN ST
PORT CHESTER, NY 10573

EPA ID: NYP004210365

Mailing address: 4 IRVING PL, RM 828
NEW YORK, NY 10003

Contact: DANIEL PONTECORVO

Contact address: Not reported
Not reported

Contact country: Not reported

Contact telephone: (347) 203-2573

Contact email: Not reported

EPA Region: 02

Classification: Non-Generator

Description: Handler: Non-Generators do not presently generate hazardous waste

Handler Activities Summary:

U.S. importer of hazardous waste: No

Mixed waste (haz. and radioactive): No

Recycler of hazardous waste: No

Transporter of hazardous waste: No

Treater, storer or disposer of HW: No

Underground injection activity: No

On-site burner exemption: No

Furnace exemption: No

Used oil fuel burner: No

Used oil processor: No

User oil refiner: No

Used oil fuel marketer to burner: No

Used oil Specification marketer: No

Used oil transfer facility: No

Used oil transporter: No

Violation Status: No violations found

Site Detail Report

Target Property: 29-31 AND 37-39 NORTH MAIN STREET
PORT CHESTER, NY 10573

JOB: NA

NY MANIFEST

EDR ID: 1016964473 **DIST/DIR:** 0.040 North **ELEVATION:** 15 **MAP ID:** C14

NAME: CON EDISON SERVICE BOX: 13413 **Rev:** 05/01/2016
ADDRESS: MAIN ST & ADEE ST **ID/Status:** NYP004373932
PORT CHESTER, NY 10573
WESTCHESTER
SOURCE: NY Department of Environmental Conservation

NY MANIFEST:

Country: USA
EPA ID: NYP004373932
Facility Status: Not reported
Location Address 1: MAIN ST & ADEE ST
Code: BP
Location Address 2: SB 13413
Total Tanks: Not reported
Location City: PORTCHESTER
Location State: NY
Location Zip: Not reported
Location Zip 4: Not reported

NY MANIFEST:

EPAID: NYP004373932
Mailing Name: CON EDISON
Mailing Contact: CON EDISON
Mailing Address 1: 4 IRVING PL 15TH FL
Mailing Address 2: Not reported
Mailing City: NEW YORK
Mailing State: NY
Mailing Zip: 10003
Mailing Zip 4: Not reported
Mailing Country: USA
Mailing Phone: 2124603770

NY MANIFEST:

Document ID: Not reported
Manifest Status: Not reported
seq: Not reported
Year: 2013
Trans1 State ID: NYD006982359
Trans2 State ID: Not reported
Generator Ship Date: 10/15/2013
Trans1 Recv Date: 10/15/2013
Trans2 Recv Date: Not reported
TSD Site Recv Date: 10/18/2013
Part A Recv Date: Not reported
Part B Recv Date: Not reported
Generator EPA ID: NYP004373932
Trans1 EPA ID: Not reported
Trans2 EPA ID: Not reported
TSD ID 1: NJD002200046
TSD ID 2: Not reported

- Continued on next page -

Site Detail Report

Target Property: 29-31 AND 37-39 NORTH MAIN STREET
PORT CHESTER, NY 10573

JOB: NA

NY MANIFEST

EDR ID: 1016964473 **DIST/DIR:** 0.040 North **ELEVATION:** 15 **MAP ID:** C14

NAME: CON EDISON SERVICE BOX: 13413 **Rev:** 05/01/2016
ADDRESS: MAIN ST & ADEE ST **ID/Status:** NYP004373932
PORT CHESTER, NY 10573
WESTCHESTER
SOURCE: NY Department of Environmental Conservation

Manifest Tracking Number: 011693139JJK
Import Indicator: N
Export Indicator: N
Discr Quantity Indicator: N
Discr Type Indicator: N
Discr Residue Indicator: N
Discr Partial Reject Indicator: N
Discr Full Reject Indicator: N
Manifest Ref Number: Not reported
Alt Facility RCRA ID: Not reported
Alt Facility Sign Date: Not reported
MGMT Method Type Code: H110
Waste Code: Not reported
Waste Code: Not reported
Waste Code: Not reported
Waste Code: Not reported
Waste Code: Not reported
Waste Code: Not reported
Quantity: 25
Units: P - Pounds
Number of Containers: 1
Container Type: TT - Cargo tank, tank trucks
Handling Method: T Chemical, physical, or biological treatment.
Specific Gravity: 1
Waste Code: D008
Waste Code 1_2: Not reported
Waste Code 1_3: Not reported
Waste Code 1_4: Not reported
Waste Code 1_5: Not reported
Waste Code 1_6: Not reported

Site Detail Report

Target Property: 29-31 AND 37-39 NORTH MAIN STREET
PORT CHESTER, NY 10573

JOB: NA

RCRA NonGen / NLR

EDR ID: 1016964473 **DIST/DIR:** 0.040 North **ELEVATION:** 15 **MAP ID:** C14

NAME: CON EDISON SERVICE BOX: 13413

Rev: 12/09/2015

ADDRESS: MAIN ST & ADEE ST
PORT CHESTER, NY 10573
WESTCHESTER

ID/Status: NYP004373932

SOURCE: US Environmental Protection Agency

RCRA NonGen / NLR:

Date form received by agency: 11/15/2013

Facility name: CON EDISON SERVICE BOX: 13413

Facility address: MAIN ST & ADEE ST
PORT CHESTER, NY 10573

EPA ID: NYP004373932

Mailing address: IRVING PL, 15TH FL NE
NEW YORK, NY 10003

Contact: THOMAS TEELING

Contact address: Not reported
Not reported

Contact country: Not reported

Contact telephone: (212) 460-3770

Contact email: Not reported

EPA Region: 02

Classification: Non-Generator

Description: Handler: Non-Generators do not presently generate hazardous waste

Handler Activities Summary:

U.S. importer of hazardous waste: No

Mixed waste (haz. and radioactive): No

Recycler of hazardous waste: No

Transporter of hazardous waste: No

Treater, storer or disposer of HW: No

Underground injection activity: No

On-site burner exemption: No

Furnace exemption: No

Used oil fuel burner: No

Used oil processor: No

User oil refiner: No

Used oil fuel marketer to burner: No

Used oil Specification marketer: No

Used oil transfer facility: No

Used oil transporter: No

Historical Generators:

Date form received by agency: 10/15/2013

Site name: CON EDISON SERVICE BOX: 13413

Classification: Conditionally Exempt Small Quantity Generator

Violation Status: No violations found

Site Detail Report

Target Property: 29-31 AND 37-39 NORTH MAIN STREET
PORT CHESTER, NY 10573

JOB: NA

NY Spills

EDR ID: S105055618 **DIST/DIR:** 0.048 NW **ELEVATION:** 17 **MAP ID:** E15

NAME: SPILL NUMBER 0100895

Rev: 05/17/2016

ADDRESS: 104 ABEE ST
PORT CHESTER, NY
WESTCHESTER

ID/Status: 236910
ID/Status: 0100895 / 2001-04-24
ID/Status: 0100895

SOURCE: NY Department of Environmental Conservation

SPILLS:

Facility ID: 0100895

Facility Type: ER

DER Facility ID: 195171

Site ID: 236910

DEC Region: 3

Spill Date: 2001-04-24

Spill Number/Closed Date: 0100895 / 2001-04-24

Spill Cause: Unknown

Spill Class: Possible release with minimal potential for fire or hazard or Known
release with no damage. DEC Response. Willing Responsible Party.
Corrective action taken.

SWIS: 6000

Investigator: WXWADSWO

Referred To: Not reported

Reported to Dept: 2001-04-24

CID: 201

Water Affected: Not reported

Spill Source: Unknown

Spill Notifier: Federal Government

Cleanup Ceased: Not reported

Cleanup Meets Std: True

Last Inspection: Not reported

Recommended Penalty: False

UST Trust: False

Remediation Phase: 0

Date Entered In Computer: 2001-04-24

Spill Record Last Update: 2001-04-24

Spiller Name: Not reported

Spiller Company: CON ED

Spiller Address: 4 IRVING PLACE

Spiller City,St,Zip: NEW YORK, NY

Spiller Company: 001

Contact Name: CALLER

Contact Phone: Not reported

DEC Memo: "Prior to Sept, 2004 data translation this spill Lead_DEC Field was
WADSWORTH"

Remarks: "CALLER RECIEVED CALL FROM CON ED. THE SPILL IS THAT LAMP POST BROKE
CAUSING GAS TO LEAK. THE PRODUCT CAUGHT FIRE (GROM THE GROUND. THE
GAS WAS SHUT OFF AND FIRE IS OUT."

Material:

Site ID: 236910

Operable Unit ID: 839735

Operable Unit: 01

- Continued on next page -

Site Detail Report

Target Property: 29-31 AND 37-39 NORTH MAIN STREET
PORT CHESTER, NY 10573

JOB: NA

NY Spills

EDR ID: S105055618 **DIST/DIR:** 0.048 NW **ELEVATION:** 17 **MAP ID:** E15

NAME: SPILL NUMBER 0100895

Rev: 05/17/2016

ADDRESS: 104 ABEE ST
PORT CHESTER, NY
WESTCHESTER

ID/Status: 236910
ID/Status: 0100895 / 2001-04-24
ID/Status: 0100895

SOURCE: NY Department of Environmental Conservation

Material ID: 536609
Material Code: 0054A
Material Name: natural gas
Case No.: Not reported
Material FA: Other
Quantity: .00
Units: Gallons
Recovered: .00
Resource Affected: Not reported
Oxygenate: Not reported

Tank Test:

Site Detail Report

Target Property: 29-31 AND 37-39 NORTH MAIN STREET
PORT CHESTER, NY 10573

JOB: NA

NY Spills

EDR ID: S106968010 **DIST/DIR:** 0.052 WNW **ELEVATION:** 17 **MAP ID:** E16

NAME: 26 N MAIN ST
ADDRESS: 26 KING STREET
PORT CHESTER, NY
WESTCHESTER

Rev: 05/17/2016
ID/Status: 346198
ID/Status: 0501937 / 2005-05-17
ID/Status: 0501937

SOURCE: NY Department of Environmental Conservation

SPILLS:

Facility ID: 0501937
Facility Type: ER
DER Facility ID: 292454
Site ID: 346198
DEC Region: 3
Spill Date: 2005-05-17
Spill Number/Closed Date: 0501937 / 2005-05-17
Spill Cause: Unknown
Spill Class: Known release with minimal potential for fire or hazard. DEC Response.
Willing Responsible Party. Corrective action taken.

SWIS: 6048

Investigator: DXTRAVER
Referred To: Not reported
Reported to Dept: 2005-05-17
CID: 64

Water Affected: Not reported
Spill Source: Unknown
Spill Notifier: Citizen
Cleanup Ceased: Not reported
Cleanup Meets Std: True
Last Inspection: Not reported
Recommended Penalty: False
UST Trust: False
Remediation Phase: 0

Date Entered In Computer: 2005-05-18
Spill Record Last Update: 2005-06-15

Spiller Name: Not reported
Spiller Company: Not reported
Spiller Address: 40 ELDRIDGE AV
Spiller City,St,Zip: STATEN ISLAND, NY
Spiller Company: 001
Contact Name: Not reported
Contact Phone: Not reported

DEC Memo: ""

Remarks: "WHITE PVC PIPE DUMPING FUEL AND WATER INTO STREET. HEAVY SMELL OF FUEL OIL IN THE AREA. CALLER STATES HE IS CALLING FOR THE CITY OF PORT CHESTER. CALLER STATES FUEL AND WATER BEING PUMPED OUT."

Material:

Site ID: 346198
Operable Unit ID: 1103933
Operable Unit: 01
Material ID: 584138
Material Code: 0066A

- Continued on next page -

Site Detail Report

Target Property: 29-31 AND 37-39 NORTH MAIN STREET
PORT CHESTER, NY 10573

JOB: NA

NY Spills

EDR ID: S106968010 **DIST/DIR:** 0.052 WNW **ELEVATION:** 17 **MAP ID:** E16

NAME: 26 N MAIN ST
ADDRESS: 26 KING STREET
PORT CHESTER, NY
WESTCHESTER

Rev: 05/17/2016
ID/Status: 346198
ID/Status: 0501937 / 2005-05-17
ID/Status: 0501937

SOURCE: NY Department of Environmental Conservation

Material Name: unknown petroleum
Case No.: Not reported
Material FA: Petroleum
Quantity: .00
Units: Gallons
Recovered: .00
Resource Affected: Not reported
Oxygenate: Not reported

Tank Test:

Site Detail Report

Target Property: 29-31 AND 37-39 NORTH MAIN STREET
PORT CHESTER, NY 10573

JOB: NA

NY Spills

EDR ID: S111012037 **DIST/DIR:** 0.053 WSW **ELEVATION:** 15 **MAP ID:** D17

NAME: PAGANO PROPERTY FROM SUSPECTED LUST **Rev:** 05/17/2016
ADDRESS: 30 NORTH MAIN ST ID/Status: 449245
PORT CHESTER, NY ID/Status: 1101770 / Not Reported
WESTCHESTER ID/Status: 1101770
SOURCE: NY Department of Environmental Conservation

SPILLS:

Facility ID: 1101770
Facility Type: ER
DER Facility ID: 403842
Site ID: 449245
DEC Region: 3
Spill Date: 2011-05-16
Spill Number/Closed Date: 1101770 / Not Reported
Spill Cause: Unknown
Spill Class: Known release that creates potential for fire or hazard. DEC Response.
Willing Responsible Party. Corrective action taken.
SWIS: 6048
Investigator: TDGHIOSA
Referred To: Not reported
Reported to Dept: 2011-05-17
CID: Not reported
Water Affected: Not reported
Spill Source: Commercial/Industrial
Spill Notifier: Responsible Party
Cleanup Ceased: Not reported
Cleanup Meets Std: False
Last Inspection: Not reported
Recommended Penalty: False
UST Trust: False
Remediation Phase: 4
Date Entered In Computer: 2011-05-17
Spill Record Last Update: 2015-07-28
Spiller Name: Not reported
Spiller Company: NEIL PAGANO
Spiller Address: Not reported
Spiller City,St,Zip: NY
Spiller Company: 999
Contact Name: NEIL PAGANO
Contact Phone: Not reported
DEC Memo: "5/17/11: Caller Neil Pagano is new owner (part owner of a Trust) of the property, a two story commercial office building. Building is reportedly entirely natural gas and electric and has no petroleum storage tanks. While cleaning out basement, suspected petroleum staining and petroleum odors were noted. Mr Pagano contacted US Tank Tech and a suspected out-of-service UST was detected next to the building. Caller has contacted Dwayne Monaco of Northeast Environmental for further investigation/removal of the UST. jod 7/17/13: Additional information received from HES, entered into EDocs. jod 03/21/14 Requested an updated progress report from HES. TG

- Continued on next page -

Site Detail Report

Target Property: 29-31 AND 37-39 NORTH MAIN STREET
PORT CHESTER, NY 10573

JOB: NA

NY Spills

EDR ID: S111012037 **DIST/DIR:** 0.053 WSW **ELEVATION:** 15 **MAP ID:** D17

NAME: PAGANO PROPERTY FROM SUSPECTED LUST **Rev:** 05/17/2016
ADDRESS: 30 NORTH MAIN ST ID/Status: 449245
PORT CHESTER, NY ID/Status: 1101770 / Not Reported
WESTCHESTER ID/Status: 1101770
SOURCE: NY Department of Environmental Conservation

04/25/14 HES submitted a Groundwater Recovery report which described the pumping of contaminated gw through a O/W separator into GAC drums and a belt skimmer to remove FP from the recovery well. TG 07/28/15 Emailed Tim Bishop from HES for an update. TG"
Remarks: "Caller advised found staining of unknown petroleum on basement floor of building. Caller requesting a call back to see what he can do next."

Material:
Site ID: 449245
Operable Unit ID: 1199457
Operable Unit: 01
Material ID: 2195830
Material Code: 0066A
Material Name: unknown petroleum
Case No.: Not reported
Material FA: Petroleum
Quantity: Not reported
Units: Not reported
Recovered: Not reported
Resource Affected: Not reported
Oxygenate: Not reported

Tank Test:

Site Detail Report

Target Property: 29-31 AND 37-39 NORTH MAIN STREET
PORT CHESTER, NY 10573

JOB: NA

NY UST

EDR ID: U004190282 **DIST/DIR:** 0.053 WSW **ELEVATION:** 15 **MAP ID:** D18

NAME: 30-32 NORTH MAIN **Rev:** 03/29/2016
ADDRESS: 30 NORTH MAIN STREET ID/Status: 3-801787 / Active
PORTCHESTER, NY 10573 ID/Status: 4. Closed - in place
ID/Status: Active

SOURCE: NY Department of Environmental Conservation

WESTCHESTER CO. UST:
Id/Status: 3-801787 / Active
Operator Name: Neil J. Pagano
Owner Name: 30-32 North Main Street LLC
Owner Street: 420 Westchester Avenue
Owner Address2: Not reported
Owner City: Portchester
Owner State: NY
Owner Zipcode: 10573
GDS Number: Not reported

Tank Number: 1
Status: 4. Closed - in place
Capacity: 2000
Product Stored: 1. No. 2 fuel oil
Product Stored Percent: 0
Tank Leak Detection: 0. None
Date Installation: 01/01/1960
Date Perm Closure: 01/01/1900
Tank Location: 5. Underground
Tank Type: 1. Steel/Carbon steel/Iron
Tank Internal Protection: 0. None
Tank External Protection: 0. None
Tank Secondary Containment: 0. None
Piping Location: 2. Underground/on ground
Piping Type: 9. Copper
Piping External Protection: 0. None
Overfill Prevention: 0. None
Piping Secondary Containment: 0. None
Spill Prevention: 0. None
Dispenser: 2. Suction

Site Detail Report

Target Property: 29-31 AND 37-39 NORTH MAIN STREET
PORT CHESTER, NY 10573

JOB: NA

NY Spills

EDR ID: S108129481 **DIST/DIR:** 0.056 WNW **ELEVATION:** 18 **MAP ID:** E19

NAME: OVERHEAD POLE # W5

Rev: 05/17/2016

ADDRESS: 24 KING STREET
PORT CHESTER, NY
WESTCHESTER

ID/Status: 368079
ID/Status: 0604981 / 2006-08-31
ID/Status: 0604981

SOURCE: NY Department of Environmental Conservation

SPILLS:

Facility ID: 0604981

Facility Type: ER

DER Facility ID: 318036

Site ID: 368079

DEC Region: 3

Spill Date: 2006-08-01

Spill Number/Closed Date: 0604981 / 2006-08-31

Spill Cause: Equipment Failure

Spill Class: Known release with minimal potential for fire or hazard. DEC Response.

Willing Responsible Party. Corrective action taken.

SWIS: 6048

Investigator: JBODee

Referred To: Not reported

Reported to Dept: 2006-08-01

CID: 410

Water Affected: Not reported

Spill Source: Commercial/Industrial

Spill Notifier: Responsible Party

Cleanup Ceased: Not reported

Cleanup Meets Std: True

Last Inspection: Not reported

Recommended Penalty: False

UST Trust: False

Remediation Phase: 0

Date Entered In Computer: 2006-08-01

Spill Record Last Update: 2006-08-31

Spiller Name: ERTS

Spiller Company: OVERHEAD POLE # W5

Spiller Address: 24 KING STREET

Spiller City,St,Zip: PORT CHESTER, NY

Spiller Company: 001

Contact Name: ERTS

Contact Phone: (212) 580-8383

DEC Memo: ""

Remarks: "SPILL IS ROUGHLY ONE QUART: THERE IS SMOKE INVOLVED CONED # 201591"

Material:

Site ID: 368079

Operable Unit ID: 1125967

Operable Unit: 01

Material ID: 2115492

Material Code: 0541A

Material Name: dielectric fluid

Case No.: Not reported

- Continued on next page -

Site Detail Report

Target Property: 29-31 AND 37-39 NORTH MAIN STREET
PORT CHESTER, NY 10573

JOB: NA

NY Spills

EDR ID: S108129481 **DIST/DIR:** 0.056 WNW **ELEVATION:** 18 **MAP ID:** E19

NAME: OVERHEAD POLE # W5

Rev: 05/17/2016

ADDRESS: 24 KING STREET
PORT CHESTER, NY
WESTCHESTER

ID/Status: 368079
ID/Status: 0604981 / 2006-08-31
ID/Status: 0604981

SOURCE: NY Department of Environmental Conservation

Material FA: Petroleum
Quantity: Not reported
Units: Gallons
Recovered: .00
Resource Affected: Not reported
Oxygenate: Not reported

Tank Test:

Site Detail Report

Target Property: 29-31 AND 37-39 NORTH MAIN STREET
PORT CHESTER, NY 10573

JOB: NA

NY MANIFEST

EDR ID: 1010326994 **DIST/DIR:** 0.056 WNW **ELEVATION:** 18 **MAP ID:** E20

NAME: CON EDISON POLE W5
ADDRESS: KING ST & WESTCHESTER AVE
PORT CHESTER, NY 10573
WESTCHESTER

Rev: 05/01/2016
ID/Status: NYP004144093

SOURCE: NY Department of Environmental Conservation

NY MANIFEST:

Country: USA
EPA ID: NYP004144093
Facility Status: Not reported
Location Address 1: 24 KING ST
Code: BP
Location Address 2: Not reported
Total Tanks: Not reported
Location City: WESTCHESTER
Location State: NY
Location Zip: Not reported
Location Zip 4: Not reported

NY MANIFEST:

EPAID: NYP004144093
Mailing Name: CONSOLIDATED EDISON
Mailing Contact: FRANKLYN MURRAY
Mailing Address 1: 4 IRVING PL RM 828
Mailing Address 2: Not reported
Mailing City: NEW YORK
Mailing State: NY
Mailing Zip: 10003
Mailing Zip 4: Not reported
Mailing Country: USA
Mailing Phone: 2124602808

NY MANIFEST:

Document ID: NYG5453145
Manifest Status: Not reported
seq: 01
Year: 2006
Trans1 State ID: NJD003812047
Trans2 State ID: Not reported
Generator Ship Date: 08/01/2006
Trans1 Recv Date: 08/01/2006
Trans2 Recv Date: Not reported
TSD Site Recv Date: 08/15/2006
Part A Recv Date: Not reported
Part B Recv Date: Not reported
Generator EPA ID: NYP004144093
Trans1 EPA ID: AJ1983
Trans2 EPA ID: Not reported
TSD ID 1: NYD077444263
TSD ID 2: Not reported

- Continued on next page -

Site Detail Report

Target Property: 29-31 AND 37-39 NORTH MAIN STREET
PORT CHESTER, NY 10573

JOB: NA

NY MANIFEST

EDR ID: 1010326994 **DIST/DIR:** 0.056 WNW **ELEVATION:** 18 **MAP ID:** E20

NAME: CON EDISON POLE W5
ADDRESS: KING ST & WESTCHESTER AVE
PORT CHESTER, NY 10573
WESTCHESTER

Rev: 05/01/2016
ID/Status: NYP004144093

SOURCE: NY Department of Environmental Conservation

Manifest Tracking Number: Not reported
Import Indicator: Not reported
Export Indicator: Not reported
Discr Quantity Indicator: Not reported
Discr Type Indicator: Not reported
Discr Residue Indicator: Not reported
Discr Partial Reject Indicator: Not reported
Discr Full Reject Indicator: Not reported
Manifest Ref Number: Not reported
Alt Facility RCRA ID: Not reported
Alt Facility Sign Date: Not reported
MGMT Method Type Code: Not reported
Waste Code: B007 - OTHER MISCELLANEOUS PCB WASTES
Waste Code: Not reported
Waste Code: Not reported
Waste Code: Not reported
Waste Code: Not reported
Waste Code: Not reported
Quantity: 00120
Units: K - Kilograms (2.2 pounds)
Number of Containers: 002
Container Type: DM - Metal drums, barrels
Handling Method: L Landfill.
Specific Gravity: 01.00

Site Detail Report

Target Property: 29-31 AND 37-39 NORTH MAIN STREET
PORT CHESTER, NY 10573

JOB: NA

RCRA NonGen / NLR

EDR ID: 1010326994 **DIST/DIR:** 0.056 WNW **ELEVATION:** 18 **MAP ID:** E20

NAME: CON EDISON POLE W5

Rev: 12/09/2015

ADDRESS: KING ST & WESTCHESTER AVE
PORT CHESTER, NY 10573
WESTCHESTER

ID/Status: NYP004144093

SOURCE: US Environmental Protection Agency

RCRA NonGen / NLR:

Date form received by agency: 01/11/2007

Facility name: CON EDISON POLE W5

Facility address: KING ST & WESTCHESTER AVE
POLE W5

PORT CHESTER, NY 10573

EPA ID: NYP004144093

Mailing address: IRVING PL RM 828
NEW YORK, NY 10003

Contact: STEVEN MARTIS

Contact address: IRVING PL RM 828
NEW YORK, NY 10003

Contact country: US

Contact telephone: (212) 580-8383

Contact email: Not reported

EPA Region: 02

Classification: Non-Generator

Description: Handler: Non-Generators do not presently generate hazardous waste

Handler Activities Summary:

U.S. importer of hazardous waste: No

Mixed waste (haz. and radioactive): No

Recycler of hazardous waste: No

Transporter of hazardous waste: No

Treater, storer or disposer of HW: No

Underground injection activity: No

On-site burner exemption: No

Furnace exemption: No

Used oil fuel burner: No

Used oil processor: No

User oil refiner: No

Used oil fuel marketer to burner: No

Used oil Specification marketer: No

Used oil transfer facility: No

Used oil transporter: No

Historical Generators:

Date form received by agency: 01/10/2007

Site name: CON EDISON

Classification: Not a generator, verified

Date form received by agency: 01/09/2007

Site name: CON EDISON

- Continued on next page -

Site Detail Report

Target Property: 29-31 AND 37-39 NORTH MAIN STREET
PORT CHESTER, NY 10573

JOB: NA

RCRA NonGen / NLR

EDR ID: 1010326994 **DIST/DIR:** 0.056 WNW **ELEVATION:** 18 **MAP ID:** E20

NAME: CON EDISON POLE W5

Rev: 12/09/2015

ADDRESS: KING ST & WESTCHESTER AVE
PORT CHESTER, NY 10573
WESTCHESTER

ID/Status: NYP004144093

SOURCE: US Environmental Protection Agency

Classification: Unverified

Violation Status: No violations found

Site Detail Report

Target Property: 29-31 AND 37-39 NORTH MAIN STREET
PORT CHESTER, NY 10573

JOB: NA

NY Spills

EDR ID: S102105602 **DIST/DIR:** 0.056 West **ELEVATION:** 16 **MAP ID:** D21

NAME: KAPLAN
ADDRESS: 36 MAIN ST
PORT CHESTER, NY
WESTCHESTER

Rev: 05/17/2016
ID/Status: 254910
ID/Status: 8607101 / 1987-03-25
ID/Status: 8607101

SOURCE: NY Department of Environmental Conservation

SPILLS:

Facility ID: 8607101
Facility Type: ER
DER Facility ID: 208803
Site ID: 254910
DEC Region: 3
Spill Date: 1987-02-20
Spill Number/Closed Date: 8607101 / 1987-03-25
Spill Cause: Unknown
Spill Class: Not reported
SWIS: 6000
Investigator: WCHD
Referred To: Westchester Cnty Health Dept
Reported to Dept: 1987-02-20
CID: Not reported
Water Affected: Not reported
Spill Source: Unknown
Spill Notifier: Affected Persons
Cleanup Ceased: 1987-03-25
Cleanup Meets Std: True
Last Inspection: 1987-03-25
Recommended Penalty: False
UST Trust: False
Remediation Phase: 0
Date Entered In Computer: 1987-02-25
Spill Record Last Update: 1987-03-25
Spiller Name: Not reported
Spiller Company: UNKNOWN
Spiller Address: Not reported
Spiller City,St,Zip: NY
Spiller Company: 999
Contact Name: Not reported
Contact Phone: Not reported
DEC Memo: ""
Remarks: "VAPORS IN BUILDING"

Material:

Site ID: 254910
Operable Unit ID: 904700
Operable Unit: 01
Material ID: 472633
Material Code: 0009
Material Name: gasoline
Case No.: Not reported
Material FA: Petroleum

- Continued on next page -

Site Detail Report

Target Property: 29-31 AND 37-39 NORTH MAIN STREET
PORT CHESTER, NY 10573

JOB: NA

NY Spills

EDR ID: S102105602 **DIST/DIR:** 0.056 West **ELEVATION:** 16 **MAP ID:** D21

NAME: KAPLAN
ADDRESS: 36 MAIN ST
PORT CHESTER, NY
WESTCHESTER

Rev: 05/17/2016
ID/Status: 254910
ID/Status: 8607101 / 1987-03-25
ID/Status: 8607101

SOURCE: NY Department of Environmental Conservation

Quantity: .00
Units: Not reported
Recovered: .00
Resource Affected: Not reported
Oxygenate: Not reported

Tank Test:

Site Detail Report

Target Property: 29-31 AND 37-39 NORTH MAIN STREET
PORT CHESTER, NY 10573

JOB: NA

NY Spills

EDR ID: S107658524 **DIST/DIR:** 0.059 WSW **ELEVATION:** 15 **MAP ID:** F22

NAME: HUBA HUBA RESTERAUNT
ADDRESS: 24 NORTH MAIN STREET
PORT CHESTER, NY
WESTCHESTER

Rev: 05/17/2016
ID/Status: 362091
ID/Status: 0600143 / 2006-04-05
ID/Status: 0600143

SOURCE: NY Department of Environmental Conservation

SPILLS:

Facility ID: 0600143
Facility Type: ER
DER Facility ID: 312337
Site ID: 362091
DEC Region: 3
Spill Date: 2006-04-05
Spill Number/Closed Date: 0600143 / 2006-04-05
Spill Cause: Deliberate
Spill Class: Known release with minimal potential for fire or hazard. DEC Response.
Willing Responsible Party. Corrective action taken.
SWIS: 6048
Investigator: MBMASTRO
Referred To: WCDOH
Reported to Dept: 2006-04-05
CID: 444
Water Affected: Not reported
Spill Source: Institutional, Educational, Gov., Other
Spill Notifier: Police Department
Cleanup Ceased: Not reported
Cleanup Meets Std: True
Last Inspection: Not reported
Recommended Penalty: False
UST Trust: False
Remediation Phase: 0
Date Entered In Computer: 2006-04-05
Spill Record Last Update: 2006-06-16
Spiller Name: SARGEANT BRACCIO
Spiller Company: HUBA HUBA RESTERAUNT
Spiller Address: 24 NORTH MAIN STREET
Spiller City,St,Zip: PORT CHESTER, NY
Spiller Company: 001
Contact Name: SARGEANT BRACCIO
Contact Phone: (914) 939-6332
DEC Memo: "04/07/06: PD contacted WCDOH and they are responding - NFA Spill of cooking grease and sodium hydroxide down street ad into storm drain.
Cleaned by DPW, remaining waste picked up by Tri-state environmental."
Remarks: "caller says police are out with them right now they are dumping into a storm drain: used cooking grease."
Material:
Site ID: 362091
Operable Unit ID: 1120198
Operable Unit: 01

- Continued on next page -

Site Detail Report

Target Property: 29-31 AND 37-39 NORTH MAIN STREET
PORT CHESTER, NY 10573

JOB: NA

NY Spills

EDR ID: S107658524 **DIST/DIR:** 0.059 WSW **ELEVATION:** 15 **MAP ID:** F22

NAME: HUBA HUBA RESTERAUNT
ADDRESS: 24 NORTH MAIN STREET
PORT CHESTER, NY
WESTCHESTER

Rev: 05/17/2016
ID/Status: 362091
ID/Status: 0600143 / 2006-04-05
ID/Status: 0600143

SOURCE: NY Department of Environmental Conservation

Material ID: 2109692
Material Code: 0046A
Material Name: cooking grease
Case No.: Not reported
Material FA: Other
Quantity: 100.00
Units: Gallons
Recovered: .00
Resource Affected: Not reported
Oxygenate: Not reported

Tank Test:

Site Detail Report

Target Property: 29-31 AND 37-39 NORTH MAIN STREET
PORT CHESTER, NY 10573

JOB: NA

NY Spills

EDR ID: S102110294 **DIST/DIR:** 0.059 SW **ELEVATION:** 15 **MAP ID:** F23

NAME: MARK ANTHONY RESTURANT

Rev: 05/17/2016

ADDRESS: 11 NORTH MAIN AVE
PORT CHESTER, NY
WESTCHESTER

ID/Status: 61363

ID/Status: 9415481 / 1995-03-07

ID/Status: 9415481

SOURCE: NY Department of Environmental Conservation

SPILLS:

Facility ID: 9415481

Facility Type: ER

DER Facility ID: 59760

Site ID: 61363

DEC Region: 3

Spill Date: 1995-02-25

Spill Number/Closed Date: 9415481 / 1995-03-07

Spill Cause: Human Error

Spill Class: Known release with minimal potential for fire or hazard. DEC Response.

Willing Responsible Party. Corrective action taken.

SWIS: 6000

Investigator: tdghiosa

Referred To: Not reported

Reported to Dept: 1995-02-27

CID: Not reported

Water Affected: Not reported

Spill Source: Commercial/Industrial

Spill Notifier: Federal Government

Cleanup Ceased: 1995-03-07

Cleanup Meets Std: False

Last Inspection: Not reported

Recommended Penalty: False

UST Trust: False

Remediation Phase: 0

Date Entered In Computer: 2003-12-02

Spill Record Last Update: 2003-12-02

Spiller Name: Not reported

Spiller Company: SAME

Spiller Address: Not reported

Spiller City,St,Zip: NY

Spiller Company: 999

Contact Name: Not reported

Contact Phone: Not reported

DEC Memo: "Prior to Sept, 2004 data translation this spill Lead_DEC Field was

GHIOSAY "

Remarks: "WORKER FROM THE RESTURANT POURING COOKING OIL IN SEWER NRC # 281312

WCHD ON SITE"

Material:

Site ID: 61363

Operable Unit ID: 1012786

Operable Unit: 01

Material ID: 370663

Material Code: 0066A

- Continued on next page -

Site Detail Report

Target Property: 29-31 AND 37-39 NORTH MAIN STREET
PORT CHESTER, NY 10573

JOB: NA

NY Spills

EDR ID: S102110294 **DIST/DIR:** 0.059 SW **ELEVATION:** 15 **MAP ID:** F23

NAME: MARK ANTHONY RESTURANT

Rev: 05/17/2016

ADDRESS: 11 NORTH MAIN AVE
PORT CHESTER, NY
WESTCHESTER

ID/Status: 61363
ID/Status: 9415481 / 1995-03-07
ID/Status: 9415481

SOURCE: NY Department of Environmental Conservation

Material Name: unknown petroleum
Case No.: Not reported
Material FA: Petroleum
Quantity: 20.00
Units: Gallons
Recovered: .00
Resource Affected: Not reported
Oxygenate: Not reported

Tank Test:

Site Detail Report

Target Property: 29-31 AND 37-39 NORTH MAIN STREET
PORT CHESTER, NY 10573

JOB: NA

NY Spills

EDR ID: S107521536 **DIST/DIR:** 0.068 North **ELEVATION:** 16 **MAP ID:** G24

NAME: +

Rev: 05/17/2016

ADDRESS: 112 NORTH MAIN ST
PORT CHESTER, NY
WESTCHESTER

ID/Status: 357330

ID/Status: 0511222 / 2008-12-18

ID/Status: 0511222

SOURCE: NY Department of Environmental Conservation

SPILLS:

Facility ID: 0511222

Facility Type: ER

DER Facility ID: 307358

Site ID: 357330

DEC Region: 3

Spill Date: 2005-12-27

Spill Number/Closed Date: 0511222 / 2008-12-18

Spill Cause: Other

Spill Class: Known release with minimal potential for fire or hazard. DEC Response.

Willing Responsible Party. Corrective action taken.

SWIS: 6048

Investigator: jboodee

Referred To: WCDOH

Reported to Dept: 2005-12-27

CID: 409

Water Affected: Not reported

Spill Source: Commercial/Industrial

Spill Notifier: Health Department

Cleanup Ceased: Not reported

Cleanup Meets Std: False

Last Inspection: 2005-12-27

Recommended Penalty: False

UST Trust: False

Remediation Phase: 0

Date Entered In Computer: 2005-12-27

Spill Record Last Update: 2008-12-18

Spiller Name: CINDY BADOLATO

Spiller Company: AUTHENTIC BARBACUE REST

Spiller Address: 112 N ORTH MAIN ST

Spiller City,St,Zip: PORT CHESTER, NY

Spiller Company: 001

Contact Name: CINDY BADOLATO

Contact Phone: (914) 424-6719

DEC Memo: ""

Remarks: "DUMPSTER WAS ILTED CAUSING GREASE TO LEAK. CLEAN UP BEGAN WAITING ON
VAC TRUCK,"

Material:

Site ID: 357330

Operable Unit ID: 1114605

Operable Unit: 01

Material ID: 2104673

Material Code: 0046A

Material Name: cooking grease

- Continued on next page -

Site Detail Report

Target Property: 29-31 AND 37-39 NORTH MAIN STREET
PORT CHESTER, NY 10573

JOB: NA

NY Spills

EDR ID: S107521536 **DIST/DIR:** 0.068 North **ELEVATION:** 16 **MAP ID:** G24

NAME: +

Rev: 05/17/2016

ADDRESS: 112 NORTH MAIN ST
PORT CHESTER, NY
WESTCHESTER

ID/Status: 357330
ID/Status: 0511222 / 2008-12-18
ID/Status: 0511222

SOURCE: NY Department of Environmental Conservation

Case No.: Not reported
Material FA: Other
Quantity: 40.00
Units: Gallons
Recovered: .00
Resource Affected: Not reported
Oxygenate: Not reported

Tank Test:

Site Detail Report

Target Property: 29-31 AND 37-39 NORTH MAIN STREET
PORT CHESTER, NY 10573

JOB: NA

NY LTANKS

EDR ID: S107521536 **DIST/DIR:** 0.068 North **ELEVATION:** 16 **MAP ID:** G24

NAME: + **Rev:** 05/17/2016
ADDRESS: 112 NORTH MAIN ST ID/Status: 9507793 / 2005-04-23
PORT CHESTER, NY ID/Status: 250994
WESTCHESTER ID/Status: 9507793
SOURCE: NY Department of Environmental Conservation

LTANKS:

Site ID: 250994
Spill Number/Closed Date: 9507793 / 2005-04-23
Spill Date: 1995-09-26
Spill Cause: Tank Failure
Spill Source: Private Dwelling
Spill Class: Known release with minimal potential for fire or hazard. DEC Response.
Willing Responsible Party. Corrective action taken.
Cleanup Ceased: Not reported
Cleanup Meets Standard: False
SWIS: 6000
Investigator: JBODee
Referred To: Not reported
Reported to Dept: 1995-09-26
CID: 211
Water Affected: Not reported
Spill Notifier: Other
Last Inspection: Not reported
Recommended Penalty: False
UST Involvement: False
Remediation Phase: 0
Date Entered In Computer: 1995-09-26
Spill Record Last Update: 2005-04-23
Spiller Name: Not reported
Spiller Company: Not reported
Spiller Address: Not reported
Spiller City,St,Zip: ***Update***, ZZ
Spiller County: 001
Spiller Contact: Not reported
Spiller Phone: Not reported
Spiller Extention: Not reported
DEC Region: 3
DER Facility ID: 205721
DEC Memo: "Prior to Sept, 2004 data translation this spill Lead_DEC Field was
04/23/05 ADMINISTRATIVELY CLOSED. jod"
Remarks: "NOTIFIER WAS REMOVING TANK WHICH HAD HOLE IN IT AND LEAKED ON
BASEMENT FLOOR - SERVICE PERSONNEL ON SCENE BEGINNING CLEAN UP"

Material:

Site ID: 250994
Operable Unit ID: 1022418
Operable Unit: 01
Material ID: 362236
Material Code: 0001A

- Continued on next page -

Site Detail Report

Target Property: 29-31 AND 37-39 NORTH MAIN STREET
PORT CHESTER, NY 10573

JOB: NA

NY LTANKS

EDR ID: S107521536 **DIST/DIR:** 0.068 North **ELEVATION:** 16 **MAP ID:** G24

NAME: +

Rev: 05/17/2016

ADDRESS: 112 NORTH MAIN ST
PORT CHESTER, NY
WESTCHESTER

ID/Status: 9507793 / 2005-04-23
ID/Status: 250994
ID/Status: 9507793

SOURCE: NY Department of Environmental Conservation

Material Name: #2 fuel oil
Case No.: Not reported
Material FA: Petroleum
Quantity: 30.00
Units: Gallons
Recovered: .00
Resource Affected: Not reported
Oxygenate: Not reported

Tank Test:

Site Detail Report

Target Property: 29-31 AND 37-39 NORTH MAIN STREET
PORT CHESTER, NY 10573

JOB: NA

NY MANIFEST

EDR ID: 1016451720 **DIST/DIR:** 0.068 NNE **ELEVATION:** 16 **MAP ID:** G25

NAME: WALGREENS #7485 **Rev:** 05/01/2016
ADDRESS: 107 N MAIN ST **ID/Status:** NYR000203125
PORT CHESTER, NY 10573
WESTCHESTER
SOURCE: NY Department of Environmental Conservation

NY MANIFEST:

Country: USA
EPA ID: NYR000203125
Facility Status: Not reported
Location Address 1: 107 N MAIN ST
Code: BP
Location Address 2: Not reported
Total Tanks: Not reported
Location City: PORT CHESTER
Location State: NY
Location Zip: 10573
Location Zip 4: Not reported

NY MANIFEST:

EPAID: NYR000203125
Mailing Name: WALGREEN CO #7485
Mailing Contact: WALGREEN #27485
Mailing Address 1: 107 N MAIN ST
Mailing Address 2: Not reported
Mailing City: PORT CHESTER
Mailing State: NY
Mailing Zip: 10573
Mailing Zip 4: Not reported
Mailing Country: USA
Mailing Phone: 8009246804

NY MANIFEST:

Document ID: Not reported
Manifest Status: Not reported
seq: Not reported
Year: 2013
Trans1 State ID: CTD983872698
Trans2 State ID: NJR000063677
Generator Ship Date: 05/20/2013
Trans1 Recv Date: 05/20/2013
Trans2 Recv Date: 05/21/2013
TSD Site Recv Date: 05/24/2013
Part A Recv Date: Not reported
Part B Recv Date: Not reported
Generator EPA ID: NYR000203125
Trans1 EPA ID: Not reported
Trans2 EPA ID: Not reported
TSD ID 1: INR000110197
TSD ID 2: Not reported

- Continued on next page -

Site Detail Report

Target Property: 29-31 AND 37-39 NORTH MAIN STREET
PORT CHESTER, NY 10573

JOB: NA

NY MANIFEST

EDR ID: 1016451720 **DIST/DIR:** 0.068 NNE **ELEVATION:** 16 **MAP ID:** G25

NAME: WALGREENS #7485 **Rev:** 05/01/2016
ADDRESS: 107 N MAIN ST **ID/Status:** NYR000203125
PORT CHESTER, NY 10573
WESTCHESTER
SOURCE: NY Department of Environmental Conservation

Manifest Tracking Number: 005065639FLE
Import Indicator: N
Export Indicator: N
Discr Quantity Indicator: N
Discr Type Indicator: N
Discr Residue Indicator: N
Discr Partial Reject Indicator: N
Discr Full Reject Indicator: N
Manifest Ref Number: Not reported
Alt Facility RCRA ID: Not reported
Alt Facility Sign Date: Not reported
MGMT Method Type Code: H141
Waste Code: Not reported
Waste Code: Not reported
Waste Code: Not reported
Waste Code: Not reported
Waste Code: Not reported
Waste Code: Not reported
Quantity: 9
Units: P - Pounds
Number of Containers: 1
Container Type: BA - Burlap, plastic, paper bags
Handling Method: L Landfill.
Specific Gravity: 1
Waste Code: D001
Waste Code 1_2: Not reported
Waste Code 1_3: Not reported
Waste Code 1_4: Not reported
Waste Code 1_5: Not reported
Waste Code 1_6: Not reported

Document ID: Not reported
Manifest Status: Not reported
seq: Not reported
Year: 2013
Trans1 State ID: CTD983872698
Trans2 State ID: NJR000063677
Generator Ship Date: 05/20/2013
Trans1 Recv Date: 05/20/2013
Trans2 Recv Date: 05/21/2013
TSD Site Recv Date: 05/24/2013
Part A Recv Date: Not reported
Part B Recv Date: Not reported
Generator EPA ID: NYR000203125
Trans1 EPA ID: Not reported

- Continued on next page -

Site Detail Report

Target Property: 29-31 AND 37-39 NORTH MAIN STREET
PORT CHESTER, NY 10573

JOB: NA

NY MANIFEST

EDR ID: 1016451720 **DIST/DIR:** 0.068 NNE **ELEVATION:** 16 **MAP ID:** G25

NAME: WALGREENS #7485 **Rev:** 05/01/2016
ADDRESS: 107 N MAIN ST **ID/Status:** NYR000203125
PORT CHESTER, NY 10573
WESTCHESTER
SOURCE: NY Department of Environmental Conservation

Trans2 EPA ID: Not reported
TSD ID 1: INR000110197
TSD ID 2: Not reported
Manifest Tracking Number: 005065639FLE
Import Indicator: N
Export Indicator: N
Discr Quantity Indicator: N
Discr Type Indicator: N
Discr Residue Indicator: N
Discr Partial Reject Indicator: N
Discr Full Reject Indicator: N
Manifest Ref Number: Not reported
Alt Facility RCRA ID: Not reported
Alt Facility Sign Date: Not reported
MGMT Method Type Code: H141
Waste Code: Not reported
Waste Code: Not reported
Waste Code: Not reported
Waste Code: Not reported
Waste Code: Not reported
Waste Code: Not reported
Quantity: 10
Units: P - Pounds
Number of Containers: 1
Container Type: BA - Burlap, plastic, paper bags
Handling Method: L Landfill.
Specific Gravity: 1
Waste Code: D001
Waste Code 1_2: Not reported
Waste Code 1_3: Not reported
Waste Code 1_4: Not reported
Waste Code 1_5: Not reported
Waste Code 1_6: Not reported

Document ID: Not reported
Manifest Status: Not reported
seq: Not reported
Year: 2013
Trans1 State ID: CTD983872698
Trans2 State ID: NJR000063677
Generator Ship Date: 05/20/2013
Trans1 Recv Date: 05/20/2013
Trans2 Recv Date: 05/21/2013
TSD Site Recv Date: 05/24/2013
Part A Recv Date: Not reported

- Continued on next page -

Site Detail Report

Target Property: 29-31 AND 37-39 NORTH MAIN STREET
PORT CHESTER, NY 10573

JOB: NA

NY MANIFEST

EDR ID: 1016451720 **DIST/DIR:** 0.068 NNE **ELEVATION:** 16 **MAP ID:** G25

NAME: WALGREENS #7485 **Rev:** 05/01/2016
ADDRESS: 107 N MAIN ST **ID/Status:** NYR000203125
PORT CHESTER, NY 10573
WESTCHESTER
SOURCE: NY Department of Environmental Conservation

Part B Recv Date: Not reported
Generator EPA ID: NYR000203125
Trans1 EPA ID: Not reported
Trans2 EPA ID: Not reported
TSD ID 1: INR000110197
TSD ID 2: Not reported
Manifest Tracking Number: 005065639FLE
Import Indicator: N
Export Indicator: N
Discr Quantity Indicator: N
Discr Type Indicator: N
Discr Residue Indicator: N
Discr Partial Reject Indicator: N
Discr Full Reject Indicator: N
Manifest Ref Number: Not reported
Alt Facility RCRA ID: Not reported
Alt Facility Sign Date: Not reported
MGMT Method Type Code: H141
Waste Code: Not reported
Waste Code: Not reported
Waste Code: Not reported
Waste Code: Not reported
Waste Code: Not reported
Waste Code: Not reported
Quantity: 1
Units: P - Pounds
Number of Containers: 1
Container Type: BA - Burlap, plastic, paper bags
Handling Method: L Landfill.
Specific Gravity: 1
Waste Code: P001
Waste Code 1_2: Not reported
Waste Code 1_3: Not reported
Waste Code 1_4: Not reported
Waste Code 1_5: Not reported
Waste Code 1_6: Not reported

Document ID: Not reported
Manifest Status: Not reported
seq: Not reported
Year: 2013
Trans1 State ID: CTD983872698
Trans2 State ID: NJR000063677
Generator Ship Date: 05/20/2013
Trans1 Recv Date: 05/20/2013

- Continued on next page -

Site Detail Report

Target Property: 29-31 AND 37-39 NORTH MAIN STREET
PORT CHESTER, NY 10573

JOB: NA

NY MANIFEST

EDR ID: 1016451720 **DIST/DIR:** 0.068 NNE **ELEVATION:** 16 **MAP ID:** G25

NAME: WALGREENS #7485 **Rev:** 05/01/2016
ADDRESS: 107 N MAIN ST **ID/Status:** NYR000203125
PORT CHESTER, NY 10573
WESTCHESTER
SOURCE: NY Department of Environmental Conservation

Trans2 Recv Date: 05/21/2013
TSD Site Recv Date: 05/24/2013
Part A Recv Date: Not reported
Part B Recv Date: Not reported
Generator EPA ID: NYR000203125
Trans1 EPA ID: Not reported
Trans2 EPA ID: Not reported
TSD ID 1: INR000110197
TSD ID 2: Not reported
Manifest Tracking Number: 005065639FLE
Import Indicator: N
Export Indicator: N
Discr Quantity Indicator: N
Discr Type Indicator: N
Discr Residue Indicator: N
Discr Partial Reject Indicator: N
Discr Full Reject Indicator: N
Manifest Ref Number: Not reported
Alt Facility RCRA ID: Not reported
Alt Facility Sign Date: Not reported
MGMT Method Type Code: H141
Waste Code: Not reported
Waste Code: Not reported
Waste Code: Not reported
Waste Code: Not reported
Waste Code: Not reported
Waste Code: Not reported
Quantity: 4
Units: P - Pounds
Number of Containers: 1
Container Type: CF - Fiber or plastic boxes, cartons
Handling Method: L Landfill.
Specific Gravity: 1
Waste Code: P075
Waste Code 1_2: Not reported
Waste Code 1_3: Not reported
Waste Code 1_4: Not reported
Waste Code 1_5: Not reported
Waste Code 1_6: Not reported

Document ID: Not reported
Manifest Status: Not reported
seq: Not reported
Year: 2014
Trans1 State ID: CTD983872698

- Continued on next page -

Site Detail Report

Target Property: 29-31 AND 37-39 NORTH MAIN STREET
PORT CHESTER, NY 10573

JOB: NA

NY MANIFEST

EDR ID: 1016451720 **DIST/DIR:** 0.068 NNE **ELEVATION:** 16 **MAP ID:** G25

NAME: WALGREENS #7485

Rev: 05/01/2016

ADDRESS: 107 N MAIN ST
PORT CHESTER, NY 10573
WESTCHESTER

ID/Status: NYR000203125

SOURCE: NY Department of Environmental Conservation

Trans2 State ID: NJR000063677
Generator Ship Date: 01/17/2014
Trans1 Recv Date: 01/17/2014
Trans2 Recv Date: 01/20/2014
TSD Site Recv Date: 01/31/2014
Part A Recv Date: Not reported
Part B Recv Date: Not reported
Generator EPA ID: NYR000203125
Trans1 EPA ID: Not reported
Trans2 EPA ID: Not reported
TSD ID 1: INR000110197
TSD ID 2: Not reported
Manifest Tracking Number: 005411280FLE
Import Indicator: N
Export Indicator: N
Discr Quantity Indicator: N
Discr Type Indicator: N
Discr Residue Indicator: N
Discr Partial Reject Indicator: N
Discr Full Reject Indicator: N
Manifest Ref Number: Not reported
Alt Facility RCRA ID: Not reported
Alt Facility Sign Date: Not reported
MGMT Method Type Code: H141
Waste Code: Not reported
Waste Code: Not reported
Waste Code: Not reported
Waste Code: Not reported
Waste Code: Not reported
Waste Code: Not reported
Quantity: 7
Units: P - Pounds
Number of Containers: 1
Container Type: CF - Fiber or plastic boxes, cartons
Handling Method: L Landfill.
Specific Gravity: 1
Waste Code: D001
Waste Code 1_2: Not reported
Waste Code 1_3: Not reported
Waste Code 1_4: Not reported
Waste Code 1_5: Not reported
Waste Code 1_6: Not reported

Document ID: Not reported
Manifest Status: Not reported

- Continued on next page -

Site Detail Report

Target Property: 29-31 AND 37-39 NORTH MAIN STREET
PORT CHESTER, NY 10573

JOB: NA

NY MANIFEST

EDR ID: 1016451720 **DIST/DIR:** 0.068 NNE **ELEVATION:** 16 **MAP ID:** G25

NAME: WALGREENS #7485 **Rev:** 05/01/2016
ADDRESS: 107 N MAIN ST **ID/Status:** NYR000203125
PORT CHESTER, NY 10573
WESTCHESTER
SOURCE: NY Department of Environmental Conservation

seq: Not reported
Year: 2014
Trans1 State ID: CTD983872698
Trans2 State ID: NJR000063677
Generator Ship Date: 01/17/2014
Trans1 Recv Date: 01/17/2014
Trans2 Recv Date: 01/20/2014
TSD Site Recv Date: 01/31/2014
Part A Recv Date: Not reported
Part B Recv Date: Not reported
Generator EPA ID: NYR000203125
Trans1 EPA ID: Not reported
Trans2 EPA ID: Not reported
TSD ID 1: INR000110197
TSD ID 2: Not reported
Manifest Tracking Number: 005411280FLE
Import Indicator: N
Export Indicator: N
Discr Quantity Indicator: N
Discr Type Indicator: N
Discr Residue Indicator: N
Discr Partial Reject Indicator: N
Discr Full Reject Indicator: N
Manifest Ref Number: Not reported
Alt Facility RCRA ID: Not reported
Alt Facility Sign Date: Not reported
MGMT Method Type Code: H141
Waste Code: Not reported
Waste Code: Not reported
Waste Code: Not reported
Waste Code: Not reported
Waste Code: Not reported
Waste Code: Not reported
Quantity: 7
Units: P - Pounds
Number of Containers: 1
Container Type: CF - Fiber or plastic boxes, cartons
Handling Method: L Landfill.
Specific Gravity: 1
Waste Code: D002
Waste Code 1_2: Not reported
Waste Code 1_3: Not reported
Waste Code 1_4: Not reported
Waste Code 1_5: Not reported
Waste Code 1_6: Not reported

- Continued on next page -

Site Detail Report

Target Property: 29-31 AND 37-39 NORTH MAIN STREET
PORT CHESTER, NY 10573

JOB: NA

NY MANIFEST

EDR ID: 1016451720 **DIST/DIR:** 0.068 NNE **ELEVATION:** 16 **MAP ID:** G25

NAME: WALGREENS #7485 **Rev:** 05/01/2016
ADDRESS: 107 N MAIN ST **ID/Status:** NYR000203125
PORT CHESTER, NY 10573
WESTCHESTER
SOURCE: NY Department of Environmental Conservation

Document ID: Not reported
Manifest Status: Not reported
seq: Not reported
Year: 2014
Trans1 State ID: CTD983872698
Trans2 State ID: NJR000063677
Generator Ship Date: 01/17/2014
Trans1 Recv Date: 01/17/2014
Trans2 Recv Date: 01/20/2014
TSD Site Recv Date: 01/31/2014
Part A Recv Date: Not reported
Part B Recv Date: Not reported
Generator EPA ID: NYR000203125
Trans1 EPA ID: Not reported
Trans2 EPA ID: Not reported
TSD ID 1: INR000110197
TSD ID 2: Not reported
Manifest Tracking Number: 005411280FLE
Import Indicator: N
Export Indicator: N
Discr Quantity Indicator: N
Discr Type Indicator: N
Discr Residue Indicator: N
Discr Partial Reject Indicator: N
Discr Full Reject Indicator: N
Manifest Ref Number: Not reported
Alt Facility RCRA ID: Not reported
Alt Facility Sign Date: Not reported
MGMT Method Type Code: H141
Waste Code: Not reported
Waste Code: Not reported
Waste Code: Not reported
Waste Code: Not reported
Waste Code: Not reported
Waste Code: Not reported
Quantity: 1
Units: P - Pounds
Number of Containers: 1
Container Type: CF - Fiber or plastic boxes, cartons
Handling Method: L Landfill.
Specific Gravity: 1
Waste Code: P001
Waste Code 1_2: Not reported
Waste Code 1_3: Not reported
Waste Code 1_4: Not reported

- Continued on next page -

Site Detail Report

Target Property: 29-31 AND 37-39 NORTH MAIN STREET
PORT CHESTER, NY 10573

JOB: NA

NY MANIFEST

EDR ID: 1016451720 **DIST/DIR:** 0.068 NNE **ELEVATION:** 16 **MAP ID:** G25

NAME: WALGREENS #7485 **Rev:** 05/01/2016
ADDRESS: 107 N MAIN ST **ID/Status:** NYR000203125
PORT CHESTER, NY 10573
WESTCHESTER
SOURCE: NY Department of Environmental Conservation

Waste Code 1_5: Not reported
Waste Code 1_6: Not reported

Document ID: Not reported
Manifest Status: Not reported
seq: Not reported
Year: 2014
Trans1 State ID: CTD983872698
Trans2 State ID: NJD054126164
Generator Ship Date: 03/17/2014
Trans1 Recv Date: 03/17/2014
Trans2 Recv Date: 03/24/2014
TSD Site Recv Date: 03/28/2014
Part A Recv Date: Not reported
Part B Recv Date: Not reported
Generator EPA ID: NYR000203125
Trans1 EPA ID: Not reported
Trans2 EPA ID: Not reported
TSD ID 1: INR000110197
TSD ID 2: Not reported
Manifest Tracking Number: 006370274FLE
Import Indicator: N
Export Indicator: N
Discr Quantity Indicator: N
Discr Type Indicator: N
Discr Residue Indicator: N
Discr Partial Reject Indicator: N
Discr Full Reject Indicator: N
Manifest Ref Number: Not reported
Alt Facility RCRA ID: Not reported
Alt Facility Sign Date: Not reported
MGMT Method Type Code: H141
Waste Code: Not reported
Waste Code: Not reported
Waste Code: Not reported
Waste Code: Not reported
Waste Code: Not reported
Waste Code: Not reported
Quantity: 4
Units: P - Pounds
Number of Containers: 1
Container Type: CF - Fiber or plastic boxes, cartons
Handling Method: L Landfill.
Specific Gravity: 1
Waste Code: D001

- Continued on next page -

Site Detail Report

Target Property: 29-31 AND 37-39 NORTH MAIN STREET
PORT CHESTER, NY 10573

JOB: NA

NY MANIFEST

EDR ID: 1016451720 **DIST/DIR:** 0.068 NNE **ELEVATION:** 16 **MAP ID:** G25

NAME: WALGREENS #7485 **Rev:** 05/01/2016
ADDRESS: 107 N MAIN ST **ID/Status:** NYR000203125
PORT CHESTER, NY 10573
WESTCHESTER
SOURCE: NY Department of Environmental Conservation

Waste Code 1_2: Not reported
Waste Code 1_3: Not reported
Waste Code 1_4: Not reported
Waste Code 1_5: Not reported
Waste Code 1_6: Not reported

Document ID: Not reported
Manifest Status: Not reported
seq: Not reported
Year: 2014
Trans1 State ID: CTD983872698
Trans2 State ID: NJD054126164
Generator Ship Date: 03/17/2014
Trans1 Recv Date: 03/17/2014
Trans2 Recv Date: 03/24/2014
TSD Site Recv Date: 03/28/2014
Part A Recv Date: Not reported
Part B Recv Date: Not reported
Generator EPA ID: NYR000203125
Trans1 EPA ID: Not reported
Trans2 EPA ID: Not reported
TSD ID 1: INR000110197
TSD ID 2: Not reported
Manifest Tracking Number: 006370274FLE
Import Indicator: N
Export Indicator: N
Discr Quantity Indicator: N
Discr Type Indicator: N
Discr Residue Indicator: N
Discr Partial Reject Indicator: N
Discr Full Reject Indicator: N
Manifest Ref Number: Not reported
Alt Facility RCRA ID: Not reported
Alt Facility Sign Date: Not reported
MGMT Method Type Code: H141
Waste Code: Not reported
Waste Code: Not reported
Waste Code: Not reported
Waste Code: Not reported
Waste Code: Not reported
Waste Code: Not reported
Quantity: 2
Units: P - Pounds
Number of Containers: 1
Container Type: CF - Fiber or plastic boxes, cartons

- Continued on next page -

Site Detail Report

Target Property: 29-31 AND 37-39 NORTH MAIN STREET
PORT CHESTER, NY 10573

JOB: NA

NY MANIFEST

EDR ID: 1016451720 **DIST/DIR:** 0.068 NNE **ELEVATION:** 16 **MAP ID:** G25

NAME: WALGREENS #7485 **Rev:** 05/01/2016
ADDRESS: 107 N MAIN ST **ID/Status:** NYR000203125
PORT CHESTER, NY 10573
WESTCHESTER
SOURCE: NY Department of Environmental Conservation

Handling Method: L Landfill.

Specific Gravity: 1
Waste Code: D001
Waste Code 1_2: Not reported
Waste Code 1_3: Not reported
Waste Code 1_4: Not reported
Waste Code 1_5: Not reported
Waste Code 1_6: Not reported

Document ID: Not reported
Manifest Status: Not reported
seq: Not reported
Year: 2014
Trans1 State ID: CTD983872698
Trans2 State ID: NJD054126164
Generator Ship Date: 03/17/2014
Trans1 Recv Date: 03/17/2014
Trans2 Recv Date: 03/24/2014
TSD Site Recv Date: 03/28/2014
Part A Recv Date: Not reported
Part B Recv Date: Not reported
Generator EPA ID: NYR000203125
Trans1 EPA ID: Not reported
Trans2 EPA ID: Not reported
TSD ID 1: INR000110197
TSD ID 2: Not reported
Manifest Tracking Number: 006370274FLE
Import Indicator: N
Export Indicator: N
Discr Quantity Indicator: N
Discr Type Indicator: N
Discr Residue Indicator: N
Discr Partial Reject Indicator: N
Discr Full Reject Indicator: N
Manifest Ref Number: Not reported
Alt Facility RCRA ID: Not reported
Alt Facility Sign Date: Not reported
MGMT Method Type Code: H141
Waste Code: Not reported
Waste Code: Not reported
Waste Code: Not reported
Waste Code: Not reported
Waste Code: Not reported
Waste Code: Not reported
Quantity: 3

- Continued on next page -

Site Detail Report

Target Property: 29-31 AND 37-39 NORTH MAIN STREET
PORT CHESTER, NY 10573

JOB: NA

NY MANIFEST

EDR ID: 1016451720 **DIST/DIR:** 0.068 NNE **ELEVATION:** 16 **MAP ID:** G25

NAME: WALGREENS #7485

Rev: 05/01/2016

ADDRESS: 107 N MAIN ST
PORT CHESTER, NY 10573
WESTCHESTER

ID/Status: NYR000203125

SOURCE: NY Department of Environmental Conservation

Units: P - Pounds
Number of Containers: 1
Container Type: CF - Fiber or plastic boxes, cartons
Handling Method: L Landfill.
Specific Gravity: 1
Waste Code: D003
Waste Code 1_2: Not reported
Waste Code 1_3: Not reported
Waste Code 1_4: Not reported
Waste Code 1_5: Not reported
Waste Code 1_6: Not reported

Document ID: Not reported
Manifest Status: Not reported
seq: Not reported
Year: 2014
Trans1 State ID: CTD983872698
Trans2 State ID: NJD054126164
Generator Ship Date: 03/17/2014
Trans1 Recv Date: 03/17/2014
Trans2 Recv Date: 03/24/2014
TSD Site Recv Date: 03/28/2014
Part A Recv Date: Not reported
Part B Recv Date: Not reported
Generator EPA ID: NYR000203125
Trans1 EPA ID: Not reported
Trans2 EPA ID: Not reported
TSD ID 1: INR000110197
TSD ID 2: Not reported
Manifest Tracking Number: 006370274FLE
Import Indicator: N
Export Indicator: N
Discr Quantity Indicator: N
Discr Type Indicator: N
Discr Residue Indicator: N
Discr Partial Reject Indicator: N
Discr Full Reject Indicator: N
Manifest Ref Number: Not reported
Alt Facility RCRA ID: Not reported
Alt Facility Sign Date: Not reported
MGMT Method Type Code: H141
Waste Code: Not reported
Waste Code: Not reported
Waste Code: Not reported
Waste Code: Not reported

- Continued on next page -

Site Detail Report

Target Property: 29-31 AND 37-39 NORTH MAIN STREET
PORT CHESTER, NY 10573

JOB: NA

NY MANIFEST

EDR ID: 1016451720 **DIST/DIR:** 0.068 NNE **ELEVATION:** 16 **MAP ID:** G25

NAME: WALGREENS #7485

Rev: 05/01/2016

ADDRESS: 107 N MAIN ST
PORT CHESTER, NY 10573
WESTCHESTER

ID/Status: NYR000203125

SOURCE: NY Department of Environmental Conservation

Waste Code: Not reported
Waste Code: Not reported
Quantity: 1
Units: P - Pounds
Number of Containers: 1
Container Type: CF - Fiber or plastic boxes, cartons
Handling Method: L Landfill.
Specific Gravity: 1
Waste Code: P001
Waste Code 1_2: Not reported
Waste Code 1_3: Not reported
Waste Code 1_4: Not reported
Waste Code 1_5: Not reported
Waste Code 1_6: Not reported

Document ID: Not reported
Manifest Status: Not reported
seq: Not reported
Year: 2014
Trans1 State ID: CTD983872698
Trans2 State ID: NJD054126164
Generator Ship Date: 03/17/2014
Trans1 Recv Date: 03/17/2014
Trans2 Recv Date: 03/24/2014
TSD Site Recv Date: 03/28/2014
Part A Recv Date: Not reported
Part B Recv Date: Not reported
Generator EPA ID: NYR000203125
Trans1 EPA ID: Not reported
Trans2 EPA ID: Not reported
TSD ID 1: INR000110197
TSD ID 2: Not reported
Manifest Tracking Number: 006370274FLE
Import Indicator: N
Export Indicator: N
Discr Quantity Indicator: N
Discr Type Indicator: N
Discr Residue Indicator: N
Discr Partial Reject Indicator: N
Discr Full Reject Indicator: N
Manifest Ref Number: Not reported
Alt Facility RCRA ID: Not reported
Alt Facility Sign Date: Not reported
MGMT Method Type Code: H141
Waste Code: Not reported

- Continued on next page -

Site Detail Report

Target Property: 29-31 AND 37-39 NORTH MAIN STREET
PORT CHESTER, NY 10573

JOB: NA

NY MANIFEST

EDR ID: 1016451720 **DIST/DIR:** 0.068 NNE **ELEVATION:** 16 **MAP ID:** G25

NAME: WALGREENS #7485

Rev: 05/01/2016

ADDRESS: 107 N MAIN ST
PORT CHESTER, NY 10573
WESTCHESTER

ID/Status: NYR000203125

SOURCE: NY Department of Environmental Conservation

Waste Code: Not reported
Waste Code: Not reported
Waste Code: Not reported
Waste Code: Not reported
Waste Code: Not reported
Quantity: 2
Units: P - Pounds
Number of Containers: 1
Container Type: CF - Fiber or plastic boxes, cartons
Handling Method: L Landfill.
Specific Gravity: 1
Waste Code: P075
Waste Code 1_2: Not reported
Waste Code 1_3: Not reported
Waste Code 1_4: Not reported
Waste Code 1_5: Not reported
Waste Code 1_6: Not reported

Document ID: Not reported
Manifest Status: Not reported
seq: Not reported
Year: 2014
Trans1 State ID: MNS000110924
Trans2 State ID: NJD054126164
Generator Ship Date: 05/19/2014
Trans1 Recv Date: 05/19/2014
Trans2 Recv Date: 05/20/2014
TSD Site Recv Date: 05/30/2014
Part A Recv Date: Not reported
Part B Recv Date: Not reported
Generator EPA ID: NYR000203125
Trans1 EPA ID: Not reported
Trans2 EPA ID: Not reported
TSD ID 1: INR000110197
TSD ID 2: Not reported
Manifest Tracking Number: 007206792FLE
Import Indicator: N
Export Indicator: N
Discr Quantity Indicator: N
Discr Type Indicator: N
Discr Residue Indicator: N
Discr Partial Reject Indicator: N
Discr Full Reject Indicator: N
Manifest Ref Number: Not reported
Alt Facility RCRA ID: Not reported

- Continued on next page -

Site Detail Report

Target Property: 29-31 AND 37-39 NORTH MAIN STREET
PORT CHESTER, NY 10573

JOB: NA

NY MANIFEST

EDR ID: 1016451720 **DIST/DIR:** 0.068 NNE **ELEVATION:** 16 **MAP ID:** G25

NAME: WALGREENS #7485 **Rev:** 05/01/2016
ADDRESS: 107 N MAIN ST **ID/Status:** NYR000203125
PORT CHESTER, NY 10573
WESTCHESTER
SOURCE: NY Department of Environmental Conservation

Alt Facility Sign Date: Not reported
MGMT Method Type Code: H141
Waste Code: Not reported
Waste Code: Not reported
Waste Code: Not reported
Waste Code: Not reported
Waste Code: Not reported
Waste Code: Not reported
Quantity: 4
Units: P - Pounds
Number of Containers: 1
Container Type: CF - Fiber or plastic boxes, cartons
Handling Method: B Incineration, heat recovery, burning.
Specific Gravity: 1
Waste Code: D001
Waste Code 1_2: Not reported
Waste Code 1_3: Not reported
Waste Code 1_4: Not reported
Waste Code 1_5: Not reported
Waste Code 1_6: Not reported

Document ID: Not reported
Manifest Status: Not reported
seq: Not reported
Year: 2014
Trans1 State ID: MNS000110924
Trans2 State ID: NJD054126164
Generator Ship Date: 05/19/2014
Trans1 Recv Date: 05/19/2014
Trans2 Recv Date: 05/20/2014
TSD Site Recv Date: 05/30/2014
Part A Recv Date: Not reported
Part B Recv Date: Not reported
Generator EPA ID: NYR000203125
Trans1 EPA ID: Not reported
Trans2 EPA ID: Not reported
TSD ID 1: INR000110197
TSD ID 2: Not reported
Manifest Tracking Number: 007206792FLE
Import Indicator: N
Export Indicator: N
Discr Quantity Indicator: N
Discr Type Indicator: N
Discr Residue Indicator: N
Discr Partial Reject Indicator: N

- Continued on next page -

Site Detail Report

Target Property: 29-31 AND 37-39 NORTH MAIN STREET
PORT CHESTER, NY 10573

JOB: NA

NY MANIFEST

EDR ID: 1016451720 **DIST/DIR:** 0.068 NNE **ELEVATION:** 16 **MAP ID:** G25

NAME: WALGREENS #7485

Rev: 05/01/2016

ADDRESS: 107 N MAIN ST
PORT CHESTER, NY 10573
WESTCHESTER

ID/Status: NYR000203125

SOURCE: NY Department of Environmental Conservation

Discr Full Reject Indicator: N
Manifest Ref Number: Not reported
Alt Facility RCRA ID: Not reported
Alt Facility Sign Date: Not reported
MGMT Method Type Code: H141
Waste Code: Not reported
Waste Code: Not reported
Waste Code: Not reported
Waste Code: Not reported
Waste Code: Not reported
Waste Code: Not reported
Quantity: 3
Units: P - Pounds
Number of Containers: 1
Container Type: CF - Fiber or plastic boxes, cartons
Handling Method: T Chemical, physical, or biological treatment.
Specific Gravity: 1
Waste Code: D001
Waste Code 1_2: Not reported
Waste Code 1_3: Not reported
Waste Code 1_4: Not reported
Waste Code 1_5: Not reported
Waste Code 1_6: Not reported

Document ID: Not reported
Manifest Status: Not reported
seq: Not reported
Year: 2014
Trans1 State ID: MNS000110924
Trans2 State ID: NJD054126164
Generator Ship Date: 05/19/2014
Trans1 Recv Date: 05/19/2014
Trans2 Recv Date: 05/20/2014
TSD Site Recv Date: 05/30/2014
Part A Recv Date: Not reported
Part B Recv Date: Not reported
Generator EPA ID: NYR000203125
Trans1 EPA ID: Not reported
Trans2 EPA ID: Not reported
TSD ID 1: INR000110197
TSD ID 2: Not reported
Manifest Tracking Number: 007206792FLE
Import Indicator: N
Export Indicator: N
Discr Quantity Indicator: N

- Continued on next page -

Site Detail Report

Target Property: 29-31 AND 37-39 NORTH MAIN STREET
PORT CHESTER, NY 10573

JOB: NA

NY MANIFEST

EDR ID: 1016451720 **DIST/DIR:** 0.068 NNE **ELEVATION:** 16 **MAP ID:** G25

NAME: WALGREENS #7485 **Rev:** 05/01/2016
ADDRESS: 107 N MAIN ST **ID/Status:** NYR000203125
PORT CHESTER, NY 10573
WESTCHESTER
SOURCE: NY Department of Environmental Conservation

Discr Type Indicator: N
Discr Residue Indicator: N
Discr Partial Reject Indicator: N
Discr Full Reject Indicator: N
Manifest Ref Number: Not reported
Alt Facility RCRA ID: Not reported
Alt Facility Sign Date: Not reported
MGMT Method Type Code: H141
Waste Code: Not reported
Waste Code: Not reported
Waste Code: Not reported
Waste Code: Not reported
Waste Code: Not reported
Waste Code: Not reported
Quantity: 4
Units: P - Pounds
Number of Containers: 1
Container Type: CF - Fiber or plastic boxes, cartons
Handling Method: T Chemical, physical, or biological treatment.
Specific Gravity: 1
Waste Code: D002
Waste Code 1_2: Not reported
Waste Code 1_3: Not reported
Waste Code 1_4: Not reported
Waste Code 1_5: Not reported
Waste Code 1_6: Not reported

Document ID: Not reported
Manifest Status: Not reported
seq: Not reported
Year: 2014
Trans1 State ID: MNS000110924
Trans2 State ID: NJD054126164
Generator Ship Date: 05/19/2014
Trans1 Recv Date: 05/19/2014
Trans2 Recv Date: 05/20/2014
TSD Site Recv Date: 05/30/2014
Part A Recv Date: Not reported
Part B Recv Date: Not reported
Generator EPA ID: NYR000203125
Trans1 EPA ID: Not reported
Trans2 EPA ID: Not reported
TSD ID 1: INR000110197
TSD ID 2: Not reported
Manifest Tracking Number: 007206792FLE

- Continued on next page -

Site Detail Report

Target Property: 29-31 AND 37-39 NORTH MAIN STREET
PORT CHESTER, NY 10573

JOB: NA

NY MANIFEST

EDR ID: 1016451720 **DIST/DIR:** 0.068 NNE **ELEVATION:** 16 **MAP ID:** G25

NAME: WALGREENS #7485

Rev: 05/01/2016

ADDRESS: 107 N MAIN ST
PORT CHESTER, NY 10573
WESTCHESTER

ID/Status: NYR000203125

SOURCE: NY Department of Environmental Conservation

Import Indicator: N
Export Indicator: N
Discr Quantity Indicator: N
Discr Type Indicator: N
Discr Residue Indicator: N
Discr Partial Reject Indicator: N
Discr Full Reject Indicator: N
Manifest Ref Number: Not reported
Alt Facility RCRA ID: Not reported
Alt Facility Sign Date: Not reported
MGMT Method Type Code: H141
Waste Code: Not reported
Waste Code: Not reported
Waste Code: Not reported
Waste Code: Not reported
Waste Code: Not reported
Waste Code: Not reported
Quantity: 1
Units: P - Pounds
Number of Containers: 1
Container Type: CF - Fiber or plastic boxes, cartons
Handling Method: B Incineration, heat recovery, burning.
Specific Gravity: 1
Waste Code: P075
Waste Code 1_2: Not reported
Waste Code 1_3: Not reported
Waste Code 1_4: Not reported
Waste Code 1_5: Not reported
Waste Code 1_6: Not reported

Document ID: Not reported
Manifest Status: Not reported
seq: Not reported
Year: 2014
Trans1 State ID: MNS000110924
Trans2 State ID: NJD054126164
Generator Ship Date: 05/19/2014
Trans1 Recv Date: 05/19/2014
Trans2 Recv Date: 05/20/2014
TSD Site Recv Date: 05/30/2014
Part A Recv Date: Not reported
Part B Recv Date: Not reported
Generator EPA ID: NYR000203125
Trans1 EPA ID: Not reported
Trans2 EPA ID: Not reported

- Continued on next page -

Site Detail Report

Target Property: 29-31 AND 37-39 NORTH MAIN STREET
PORT CHESTER, NY 10573

JOB: NA

NY MANIFEST

EDR ID: 1016451720 **DIST/DIR:** 0.068 NNE **ELEVATION:** 16 **MAP ID:** G25

NAME: WALGREENS #7485

Rev: 05/01/2016

ADDRESS: 107 N MAIN ST
PORT CHESTER, NY 10573
WESTCHESTER

ID/Status: NYR000203125

SOURCE: NY Department of Environmental Conservation

TSD ID 1: INR000110197
TSD ID 2: Not reported
Manifest Tracking Number: 007206792FLE
Import Indicator: N
Export Indicator: N
Discr Quantity Indicator: N
Discr Type Indicator: N
Discr Residue Indicator: N
Discr Partial Reject Indicator: N
Discr Full Reject Indicator: N
Manifest Ref Number: Not reported
Alt Facility RCRA ID: Not reported
Alt Facility Sign Date: Not reported
MGMT Method Type Code: H141
Waste Code: Not reported
Waste Code: Not reported
Waste Code: Not reported
Waste Code: Not reported
Waste Code: Not reported
Waste Code: Not reported
Quantity: 3
Units: P - Pounds
Number of Containers: 1
Container Type: CF - Fiber or plastic boxes, cartons
Handling Method: R Material recovery of more than 75 percent of the total material.
Specific Gravity: 1
Waste Code: Not reported
Waste Code 1_2: Not reported
Waste Code 1_3: Not reported
Waste Code 1_4: D009
Waste Code 1_5: Not reported
Waste Code 1_6: Not reported

Document ID: Not reported
Manifest Status: Not reported
seq: Not reported
Year: 2014
Trans1 State ID: MNS000110924
Trans2 State ID: NJD054126164
Generator Ship Date: 05/19/2014
Trans1 Recv Date: 05/19/2014
Trans2 Recv Date: 05/20/2014
TSD Site Recv Date: 05/30/2014
Part A Recv Date: Not reported
Part B Recv Date: Not reported

- Continued on next page -

Site Detail Report

Target Property: 29-31 AND 37-39 NORTH MAIN STREET
PORT CHESTER, NY 10573

JOB: NA

NY MANIFEST

EDR ID: 1016451720 **DIST/DIR:** 0.068 NNE **ELEVATION:** 16 **MAP ID:** G25

NAME: WALGREENS #7485 **Rev:** 05/01/2016
ADDRESS: 107 N MAIN ST **ID/Status:** NYR000203125
PORT CHESTER, NY 10573
WESTCHESTER
SOURCE: NY Department of Environmental Conservation

Generator EPA ID: NYR000203125
Trans1 EPA ID: Not reported
Trans2 EPA ID: Not reported
TSD ID 1: INR000110197
TSD ID 2: Not reported
Manifest Tracking Number: 007206792FLE
Import Indicator: N
Export Indicator: N
Discr Quantity Indicator: N
Discr Type Indicator: N
Discr Residue Indicator: N
Discr Partial Reject Indicator: N
Discr Full Reject Indicator: N
Manifest Ref Number: Not reported
Alt Facility RCRA ID: Not reported
Alt Facility Sign Date: Not reported
MGMT Method Type Code: H141
Waste Code: Not reported
Waste Code: Not reported
Waste Code: Not reported
Waste Code: Not reported
Waste Code: Not reported
Waste Code: Not reported
Quantity: 1
Units: P - Pounds
Number of Containers: 1
Container Type: CF - Fiber or plastic boxes, cartons
Handling Method: B Incineration, heat recovery, burning.
Specific Gravity: 1
Waste Code: Not reported
Waste Code 1_2: Not reported
Waste Code 1_3: Not reported
Waste Code 1_4: P001
Waste Code 1_5: Not reported
Waste Code 1_6: Not reported

Document ID: Not reported
Manifest Status: Not reported
seq: Not reported
Year: 2014
Trans1 State ID: MNS000110924
Trans2 State ID: NJD054126164
Generator Ship Date: 07/15/2014
Trans1 Recv Date: 07/15/2014
Trans2 Recv Date: 07/22/2014

- Continued on next page -

Site Detail Report

Target Property: 29-31 AND 37-39 NORTH MAIN STREET
PORT CHESTER, NY 10573

JOB: NA

NY MANIFEST

EDR ID: 1016451720 **DIST/DIR:** 0.068 NNE **ELEVATION:** 16 **MAP ID:** G25

NAME: WALGREENS #7485 **Rev:** 05/01/2016
ADDRESS: 107 N MAIN ST **ID/Status:** NYR000203125
PORT CHESTER, NY 10573
WESTCHESTER
SOURCE: NY Department of Environmental Conservation

TSD Site Recv Date: 08/01/2014
Part A Recv Date: Not reported
Part B Recv Date: Not reported
Generator EPA ID: NYR000203125
Trans1 EPA ID: Not reported
Trans2 EPA ID: Not reported
TSD ID 1: PAD085690592
TSD ID 2: Not reported
Manifest Tracking Number: 007246211FLE
Import Indicator: N
Export Indicator: N
Discr Quantity Indicator: N
Discr Type Indicator: N
Discr Residue Indicator: N
Discr Partial Reject Indicator: N
Discr Full Reject Indicator: N
Manifest Ref Number: Not reported
Alt Facility RCRA ID: Not reported
Alt Facility Sign Date: Not reported
MGMT Method Type Code: H141
Waste Code: Not reported
Waste Code: Not reported
Waste Code: Not reported
Waste Code: Not reported
Waste Code: Not reported
Waste Code: Not reported
Quantity: 5
Units: P - Pounds
Number of Containers: 1
Container Type: BA - Burlap, plastic, paper bags
Handling Method: B Incineration, heat recovery, burning.
Specific Gravity: 1
Waste Code: D001
Waste Code 1_2: Not reported
Waste Code 1_3: Not reported
Waste Code 1_4: Not reported
Waste Code 1_5: Not reported
Waste Code 1_6: Not reported

Document ID: Not reported
Manifest Status: Not reported
seq: Not reported
Year: 2014
Trans1 State ID: MNS000110924
Trans2 State ID: NJD054126164

- Continued on next page -

Site Detail Report

Target Property: 29-31 AND 37-39 NORTH MAIN STREET
PORT CHESTER, NY 10573

JOB: NA

NY MANIFEST

EDR ID: 1016451720 **DIST/DIR:** 0.068 NNE **ELEVATION:** 16 **MAP ID:** G25

NAME: WALGREENS #7485

Rev: 05/01/2016

ADDRESS: 107 N MAIN ST
PORT CHESTER, NY 10573
WESTCHESTER

ID/Status: NYR000203125

SOURCE: NY Department of Environmental Conservation

Generator Ship Date: 07/15/2014
Trans1 Recv Date: 07/15/2014
Trans2 Recv Date: 07/22/2014
TSD Site Recv Date: 08/01/2014
Part A Recv Date: Not reported
Part B Recv Date: Not reported
Generator EPA ID: NYR000203125
Trans1 EPA ID: Not reported
Trans2 EPA ID: Not reported
TSD ID 1: PAD085690592
TSD ID 2: Not reported
Manifest Tracking Number: 007246211FLE
Import Indicator: N
Export Indicator: N
Discr Quantity Indicator: N
Discr Type Indicator: N
Discr Residue Indicator: N
Discr Partial Reject Indicator: N
Discr Full Reject Indicator: N
Manifest Ref Number: Not reported
Alt Facility RCRA ID: Not reported
Alt Facility Sign Date: Not reported
MGMT Method Type Code: H141
Waste Code: Not reported
Waste Code: Not reported
Waste Code: Not reported
Waste Code: Not reported
Waste Code: Not reported
Waste Code: Not reported
Quantity: 1
Units: P - Pounds
Number of Containers: 1
Container Type: CF - Fiber or plastic boxes, cartons
Handling Method: B Incineration, heat recovery, burning.
Specific Gravity: 1
Waste Code: P001
Waste Code 1_2: Not reported
Waste Code 1_3: Not reported
Waste Code 1_4: Not reported
Waste Code 1_5: Not reported
Waste Code 1_6: Not reported

[Click this hyperlink](#) while viewing on your computer to access
59 additional NY_MANIFEST: record(s) in the EDR Site Report.

Site Detail Report

Target Property: 29-31 AND 37-39 NORTH MAIN STREET
PORT CHESTER, NY 10573

JOB: NA

RCRA-LQG

EDR ID: 1016451720 **DIST/DIR:** 0.068 NNE **ELEVATION:** 16 **MAP ID:** G25

NAME: WALGREENS #7485

Rev: 12/09/2015

ADDRESS: 107 N MAIN ST
PORT CHESTER, NY 10573
WESTCHESTER

ID/Status: NYR000203125

SOURCE: US Environmental Protection Agency

RCRA-LQG:

Date form received by agency: 05/28/2014

Facility name: WALGREENS #7485

Facility address: 107 N MAIN ST
PORT CHESTER, NY 10573

EPA ID: NYR000203125

Mailing address: GREY HAWK CT
SUITE 200
CARLSBAD, CA 92010

Contact: KARINA E ROMERO

Contact address: GREY HAWK CT
CARLSBAD, CA 92010

Contact country: US

Contact telephone: (760) 602-8887

Contact email: KROMERO@3ECOMPANY.COM

EPA Region: 02

Classification: Large Quantity Generator

Description: Handler: generates 1,000 kg or more of hazardous waste during any calendar month; or generates more than 1 kg of acutely hazardous waste during any calendar month; or generates more than 100 kg of any residue or contaminated soil, waste or other debris resulting from the cleanup of a spill, into or on any land or water, of acutely hazardous waste during any calendar month; or generates 1 kg or less of acutely hazardous waste during any calendar month, and accumulates more than 1 kg of acutely hazardous waste at any time; or generates 100 kg or less of any residue or contaminated soil, waste or other debris resulting from the cleanup of a spill, into or on any land or water, of acutely hazardous waste during any calendar month, and accumulates more than 100 kg of that material at any time

Owner/Operator Summary:

Owner/operator name: WALGREENS EASTERN CO

Owner/operator address: E 43RD ST
NEW YORK, NY 10017

Owner/operator country: US

Owner/operator telephone: Not reported

Legal status: Private

Owner/Operator Type: Operator

Owner/Op start date: 11/29/2007

Owner/Op end date: Not reported

Owner/operator name: G & S PORT CHESTER UNIT 2C LLC

Owner/operator address: E 43RD ST
NEW YORK, NY 10017

- Continued on next page -

Site Detail Report

Target Property: 29-31 AND 37-39 NORTH MAIN STREET
PORT CHESTER, NY 10573

JOB: NA

RCRA-LQG

EDR ID: 1016451720 **DIST/DIR:** 0.068 NNE **ELEVATION:** 16 **MAP ID:** G25

NAME: WALGREENS #7485

Rev: 12/09/2015

ADDRESS: 107 N MAIN ST
PORT CHESTER, NY 10573
WESTCHESTER

ID/Status: NYR000203125

SOURCE: US Environmental Protection Agency

Owner/operator country: US
Owner/operator telephone: (212) 286-3300
Legal status: Private
Owner/Operator Type: Owner
Owner/Op start date: 11/29/2007
Owner/Op end date: Not reported

Owner/operator name: WALTRUST PROP
Owner/operator address: WILMOT RD MS 3301
DEERFIELD, IL 60015
Owner/operator country: US
Owner/operator telephone: (847) 964-4363
Legal status: Private
Owner/Operator Type: Owner
Owner/Op start date: 11/09/2002
Owner/Op end date: Not reported

Owner/operator name: WALGREEN CO
Owner/operator address: Not reported
Not reported
Owner/operator country: US
Owner/operator telephone: Not reported
Legal status: Private
Owner/Operator Type: Operator
Owner/Op start date: 11/09/2007
Owner/Op end date: Not reported

Handler Activities Summary:
U.S. importer of hazardous waste: No
Mixed waste (haz. and radioactive): No
Recycler of hazardous waste: No
Transporter of hazardous waste: No
Treater, storer or disposer of HW: No
Underground injection activity: No
On-site burner exemption: No
Furnace exemption: No
Used oil fuel burner: No
Used oil processor: No
User oil refiner: No
Used oil fuel marketer to burner: No
Used oil Specification marketer: No
Used oil transfer facility: No
Used oil transporter: No

- Continued on next page -

Site Detail Report

Target Property: 29-31 AND 37-39 NORTH MAIN STREET
PORT CHESTER, NY 10573

JOB: NA

RCRA-LQG

EDR ID: 1016451720 DIST/DIR: 0.068 NNE ELEVATION: 16 MAP ID: G25

NAME: WALGREENS #7485

Rev: 12/09/2015

ADDRESS: 107 N MAIN ST
PORT CHESTER, NY 10573
WESTCHESTER

ID/Status: NYR000203125

SOURCE: US Environmental Protection Agency

- . Waste code: D001
- . Waste name: IGNITABLE WASTE

- . Waste code: D002
- . Waste name: CORROSIVE WASTE

- . Waste code: D007
- . Waste name: CHROMIUM

- . Waste code: D010
- . Waste name: SELENIUM

- . Waste code: P001
- . Waste name: 2H-1-BENZOPYRAN-2-ONE, 4-HYDROXY-3-(3-OXO-1-PHENYLBUTYL)-, & SALTS, WHEN PRESENT AT CONCENTRATIONS GREATER THAN 0.3% (OR) WARFARIN, & SALTS, WHEN PRESENT AT CONCENTRATIONS GREATER THAN 0.3%

- . Waste code: P075
- . Waste name: NICOTINE, & SALTS (OR) PYRIDINE, 3-(1-METHYL-2-PYRROLIDINYL)-,(S)-, & SALTS

Historical Generators:

Date form received by agency: 03/13/2014

Site name: WALGREEN CO #7485

Classification: Conditionally Exempt Small Quantity Generator

- . Waste code: D001
- . Waste name: IGNITABLE WASTE

- . Waste code: D002
- . Waste name: CORROSIVE WASTE

- . Waste code: D003
- . Waste name: REACTIVE WASTE

- . Waste code: D007
- . Waste name: CHROMIUM

- . Waste code: D009
- . Waste name: MERCURY

- . Waste code: D024
- . Waste name: M-CRESOL

- Continued on next page -

Site Detail Report

Target Property: 29-31 AND 37-39 NORTH MAIN STREET
PORT CHESTER, NY 10573

JOB: NA

RCRA-LQG

EDR ID: 1016451720 **DIST/DIR:** 0.068 NNE **ELEVATION:** 16 **MAP ID:** G25

NAME: WALGREENS #7485

Rev: 12/09/2015

ADDRESS: 107 N MAIN ST
PORT CHESTER, NY 10573
WESTCHESTER

ID/Status: NYR000203125

SOURCE: US Environmental Protection Agency

- . Waste code: D026
- . Waste name: CRESOL

- . Waste code: P001
- . Waste name: 2H-1-BENZOPYRAN-2-ONE, 4-HYDROXY-3-(3-OXO-1-PHENYLBUTYL)-, & SALTS, WHEN PRESENT AT CONCENTRATIONS GREATER THAN 0.3% (OR) WARFARIN, & SALTS, WHEN PRESENT AT CONCENTRATIONS GREATER THAN 0.3%

- . Waste code: P075
- . Waste name: NICOTINE, & SALTS (OR) PYRIDINE, 3-(1-METHYL-2-PYRROLIDINYL)-,(S)-, & SALTS

- . Waste code: P105
- . Waste name: SODIUM AZIDE

- . Waste code: U034
- . Waste name: ACETALDEHYDE, TRICHLORO- (OR) CHLORAL

- . Waste code: U044
- . Waste name: CHLOROFORM (OR) METHANE, TRICHLORO-

- . Waste code: U122
- . Waste name: FORMALDEHYDE

- . Waste code: U165
- . Waste name: NAPHTHALENE

- . Waste code: U188
- . Waste name: PHENOL

- . Waste code: U201
- . Waste name: 1,3-BENZENEDIOL (OR) RESORCINOL

Date form received by agency: 09/24/2013

Site name: WALGREEN CO #7485

Classification: Large Quantity Generator

- . Waste code: D001
- . Waste name: IGNITABLE WASTE

- . Waste code: D002
- . Waste name: CORROSIVE WASTE

- . Waste code: D003
- . Waste name: REACTIVE WASTE

- Continued on next page -

Site Detail Report

Target Property: 29-31 AND 37-39 NORTH MAIN STREET
PORT CHESTER, NY 10573

JOB: NA

RCRA-LQG

EDR ID: 1016451720 **DIST/DIR:** 0.068 NNE **ELEVATION:** 16 **MAP ID:** G25

NAME: WALGREENS #7485

Rev: 12/09/2015

ADDRESS: 107 N MAIN ST
PORT CHESTER, NY 10573
WESTCHESTER

ID/Status: NYR000203125

SOURCE: US Environmental Protection Agency

- . Waste code: D007
- . Waste name: CHROMIUM

- . Waste code: D009
- . Waste name: MERCURY

- . Waste code: D024
- . Waste name: M-CRESOL

- . Waste code: D026
- . Waste name: CRESOL

- . Waste code: P001
- . Waste name: 2H-1-BENZOPYRAN-2-ONE, 4-HYDROXY-3-(3-OXO-1-PHENYLBUTYL)-, & SALTS, WHEN PRESENT AT CONCENTRATIONS GREATER THAN 0.3% (OR) WARFARIN, & SALTS, WHEN PRESENT AT CONCENTRATIONS GREATER THAN 0.3%

- . Waste code: P075
- . Waste name: NICOTINE, & SALTS (OR) PYRIDINE, 3-(1-METHYL-2-PYRROLIDINYL)-,(S)-, & SALTS

- . Waste code: P105
- . Waste name: SODIUM AZIDE

- . Waste code: U034
- . Waste name: ACETALDEHYDE, TRICHLORO- (OR) CHLORAL

- . Waste code: U044
- . Waste name: CHLOROFORM (OR) METHANE, TRICHLORO-

- . Waste code: U122
- . Waste name: FORMALDEHYDE

- . Waste code: U165
- . Waste name: NAPHTHALENE

- . Waste code: U188
- . Waste name: PHENOL

- . Waste code: U201
- . Waste name: 1,3-BENZENEDIOL (OR) RESORCINOL

Violation Status: No violations found

Site Detail Report

Target Property: 29-31 AND 37-39 NORTH MAIN STREET
PORT CHESTER, NY 10573

JOB: NA

NY UST

EDR ID: U004176483 **DIST/DIR:** 0.069 NNE **ELEVATION:** 16 **MAP ID:** G26

NAME: G&S PORT CHESTER LLC
ADDRESS: 109 NORTH MAIN STREET
PORT CHESTER, NY 10573

Rev: 03/29/2016
ID/Status: 3-801334 / Unregulated: <1101 gal. PBS
ID/Status: 5. Closed - removed
ID/Status: Unregulated: <1101 gal. PBS

SOURCE: NY Department of Environmental Conservation

WESTCHESTER CO. UST:

Id/Status: 3-801334 / Unregulated: <1101 gal. PBS
Operator Name: G&S Port Chester LLC
Owner Name: G&S Port Chester LLC
Owner Street: 15 North Main Street
Owner Address2: Not reported
Owner City: Port Chester
Owner State: NY
Owner Zipcode: 10573
GDS Number: Not reported

Tank Number: 001
Status: 5. Closed - removed
Capacity: 2000
Product Stored: Not reported
Product Stored Percent: Not reported
Tank Leak Detection: 0. None
Date Installation: Not reported
Date Perm Closure: 02/08/2006
Tank Location: 5. Underground
Tank Type: 1. Steel/Carbon steel/Iron
Tank Internal Protection: 0. None
Tank External Protection: 0. None
Tank Secondary Containment: 0. None
Piping Location: 1. Aboveground
Piping Type: 1. Steel/Carbon/ steel/iron
Piping External Protection: 0. None
Overfill Prevention: 0. None
Piping Secondary Containment: Not reported
Spill Prevention: 0. None
Dispenser: 2. Suction

Site Detail Report

Target Property: 29-31 AND 37-39 NORTH MAIN STREET
PORT CHESTER, NY 10573

JOB: NA

NY Spills

EDR ID: S111836385 **DIST/DIR:** 0.070 NW **ELEVATION:** 18 **MAP ID:** H27

NAME: RESIDENTIAL AREA
ADDRESS: 42 KING STREET
PORT CHESTER, NY
WESTCHESTER

Rev: 05/17/2016
ID/Status: 464357
ID/Status: 1201635 / 2012-10-17
ID/Status: 1201635

SOURCE: NY Department of Environmental Conservation

SPILLS:

Facility ID: 1201635
Facility Type: ER
DER Facility ID: 418753
Site ID: 464357
DEC Region: 3
Spill Date: 2012-05-19
Spill Number/Closed Date: 1201635 / 2012-10-17
Spill Cause: Deliberate
Spill Class: Possible release with minimal potential for fire or hazard or Known release with no damage. DEC Response. Willing Responsible Party. Corrective action taken.
SWIS: 6048
Investigator: jbodee
Referred To: LAW ENFORCEMENT
Reported to Dept: 2012-05-19
CID: Not reported
Water Affected: Not reported
Spill Source: Private Dwelling
Spill Notifier: Citizen
Cleanup Ceased: Not reported
Cleanup Meets Std: False
Last Inspection: Not reported
Recommended Penalty: False
UST Trust: False
Remediation Phase: 0
Date Entered In Computer: 2012-05-19
Spill Record Last Update: 2012-10-17
Spiller Name: Not reported
Spiller Company: UNKNOWN AT THIS TIME
Spiller Address: Not reported
Spiller City,St,Zip: NY
Spiller Company: 999
Contact Name: DAUNELL ROLLER
Contact Phone: (631) 383-9145
DEC Memo: "5/19/12- Hotlione advised that ECO Toth is responding and will update Spills. DT 5/23/12- ECO Toth reports that he investigated on 5/19 and found no evidence of spill. He will re-check again when in area. DT 10/17/12: Forwarded to DEC Law Enforcement, NFA Spills. jod"
Remarks: "1540 dispatch received a call from Daunell Roller, 631-383-9145, reporting several subjects dumping used oil into a storm drain located at 42 Kings Street t/o Port Chester, Westchester County. Dispatch notified 7N377 Officer Toth. DLE complaint number 12-008335"

- Continued on next page -

Site Detail Report

Target Property: 29-31 AND 37-39 NORTH MAIN STREET
PORT CHESTER, NY 10573

JOB: NA

NY Spills

EDR ID: S111836385 **DIST/DIR:** 0.070 NW **ELEVATION:** 18 **MAP ID:** H27

NAME: RESIDENTIAL AREA
ADDRESS: 42 KING STREET
PORT CHESTER, NY
WESTCHESTER

Rev: 05/17/2016
ID/Status: 464357
ID/Status: 1201635 / 2012-10-17
ID/Status: 1201635

SOURCE: NY Department of Environmental Conservation

Material:
Site ID: 464357
Operable Unit ID: 1214410
Operable Unit: 01
Material ID: 2212452
Material Code: 9999
Material Name: other - Used Oil
Case No.: Not reported
Material FA: Other
Quantity: Not reported
Units: Not reported
Recovered: Not reported
Resource Affected: Not reported
Oxygenate: Not reported

Tank Test:

Site Detail Report

Target Property: 29-31 AND 37-39 NORTH MAIN STREET
PORT CHESTER, NY 10573

JOB: NA

NY UST

EDR ID: U003857524 **DIST/DIR:** 0.074 SSW **ELEVATION:** 13 **MAP ID:** I28

NAME: PORT CHESTER VALERO #0846-6823/#23038
ADDRESS: 37 WESTCHESTER AVENUE
PORT CHESTER, NY 10573

Rev: 03/29/2016
ID/Status: 3-413143 / Active
ID/Status: 5. Closed - removed
ID/Status: 1. In-Service
ID/Status: Active

SOURCE: NY Department of Environmental Conservation

WESTCHESTER CO. UST:

Id/Status: 3-413143 / Active
Operator Name: Kathleen McCaney
Owner Name: MACS Retail, LLC
Owner Street: 1011 Boulder Springs
Owner Address2: Suite 100
Owner City: Richmond
Owner State: VA
Owner Zipcode: 23225
GDS Number: 3554800259

Tank Number: 001
Status: 1. In-Service
Capacity: 8000
Product Stored: 8. Gasoline/Ethanol
Product Stored Percent: 10
Tank Leak Detection: 1. Electronic Interstitial Monitoring
Date Installation: 02/01/1996
Date Perm Closure: 01/01/1900
Tank Location: 5. Underground
Tank Type: 1. Steel/Carbon steel/Iron
Tank Internal Protection: 0. None
Tank External Protection: 2. Original sacrificial anode
Tank Secondary Containment: 4. Double-Walled (underground only)
Piping Location: 2. Underground/on Ground
Piping Type: 6. Fiberglass Reinforced Plastic (FRP)
Piping External Protection: 6. Fiberglass
Overfill Prevention: 2. High Level Alarm,3. Automatic Shut-off
Piping Secondary Containment: 4. Double-Walled (underground only)
Spill Prevention: 1. Catch Basin
Dispenser: 1. Submersible

Tank Number: 002
Status: 1. In-Service
Capacity: 8000
Product Stored: 8. Gasoline/Ethanol
Product Stored Percent: 10
Tank Leak Detection: 1. Electronic Interstitial Monitoring
Date Installation: 02/01/1996
Date Perm Closure: 01/01/1900
Tank Location: 5. Underground
Tank Type: 1. Steel/Carbon steel/Iron
Tank Internal Protection: 0. None

- Continued on next page -

Site Detail Report

Target Property: 29-31 AND 37-39 NORTH MAIN STREET
PORT CHESTER, NY 10573

JOB: NA

NY UST

EDR ID: U003857524 **DIST/DIR:** 0.074 SSW **ELEVATION:** 13 **MAP ID:** I28

NAME: PORT CHESTER VALERO #0846-6823/#23038
ADDRESS: 37 WESTCHESTER AVENUE
PORT CHESTER, NY 10573

Rev: 03/29/2016
ID/Status: 3-413143 / Active
ID/Status: 5. Closed - removed
ID/Status: 1. In-Service
ID/Status: Active

SOURCE: NY Department of Environmental Conservation

Tank External Protection: 2. Original sacrificial anode
Tank Secondary Containment: 4. Double-Walled (underground only)
Piping Location: 2. Underground/on Ground
Piping Type: 6. Fiberglass Reinforced Plastic (FRP)
Piping External Protection: 6. Fiberglass
Overfill Prevention: 2. High Level Alarm,3. Automatic Shut-off
Piping Secondary Containment: 4. Double-Walled (underground only)
Spill Prevention: 1. Catch Basin
Dispenser: 1. Submersible

Tank Number: 003
Status: 1. In-Service
Capacity: 8000
Product Stored: 8. Gasoline/Ethanol
Product Stored Percent: 10
Tank Leak Detection: 1. Electronic Interstitial Monitoring
Date Installation: 02/01/1996
Date Perm Closure: 01/01/1900
Tank Location: 5. Underground
Tank Type: 1. Steel/Carbon steel/Iron
Tank Internal Protection: 0. None
Tank External Protection: 2. Original sacrificial anode
Tank Secondary Containment: 4. Double-Walled (underground only)
Piping Location: 2. Underground/on Ground
Piping Type: 6. Fiberglass Reinforced Plastic (FRP)
Piping External Protection: 6. Fiberglass
Overfill Prevention: 2. High Level Alarm,3. Automatic Shut-off
Piping Secondary Containment: 4. Double-Walled (underground only)
Spill Prevention: 1. Catch Basin
Dispenser: 1. Submersible

Tank Number: 004
Status: 1. In-Service
Capacity: 2000
Product Stored: 6. Diesel
Product Stored Percent: Not reported
Tank Leak Detection: 1. Electronic Interstitial Monitoring
Date Installation: 02/01/1996
Date Perm Closure: 01/01/1900
Tank Location: 5. Underground
Tank Type: 1. Steel/Carbon steel/Iron
Tank Internal Protection: 0. None
Tank External Protection: 2. Original sacrificial anode

- Continued on next page -

Site Detail Report

Target Property: 29-31 AND 37-39 NORTH MAIN STREET
PORT CHESTER, NY 10573

JOB: NA

NY UST

EDR ID: U003857524 **DIST/DIR:** 0.074 SSW **ELEVATION:** 13 **MAP ID:** I28

NAME: PORT CHESTER VALERO #0846-6823/#23038
ADDRESS: 37 WESTCHESTER AVENUE
PORT CHESTER, NY 10573

Rev: 03/29/2016
ID/Status: 3-413143 / Active
ID/Status: 5. Closed - removed
ID/Status: 1. In-Service
ID/Status: Active

SOURCE: NY Department of Environmental Conservation

Tank Secondary Containment: 4. Double-Walled (underground only)
Piping Location: 2. Underground/on Ground
Piping Type: 6. Fiberglass Reinforced Plastic (FRP)
Piping External Protection: 6. Fiberglass
Overfill Prevention: 2. High Level Alarm,3. Automatic Shut-off
Piping Secondary Containment: 4. Double-Walled (underground only)
Spill Prevention: 1. Catch Basin
Dispenser: 1. Submersible

Tank Number: 005
Status: 1. In-Service
Capacity: 2000
Product Stored: 11. Kerosene
Product Stored Percent: Not reported
Tank Leak Detection: 1. Electronic Interstitial Monitoring
Date Installation: 02/01/1996
Date Perm Closure: 01/01/1900
Tank Location: 5. Underground
Tank Type: 1. Steel/Carbon steel/Iron
Tank Internal Protection: 0. None
Tank External Protection: 2. Original sacrificial anode
Tank Secondary Containment: 4. Double-Walled (underground only)
Piping Location: 2. Underground/on Ground
Piping Type: 6. Fiberglass Reinforced Plastic (FRP)
Piping External Protection: 6. Fiberglass
Overfill Prevention: 2. High Level Alarm,3. Automatic Shut-off
Piping Secondary Containment: 4. Double-Walled (underground only)
Spill Prevention: 1. Catch Basin
Dispenser: 1. Submersible

Tank Number: 006
Status: 5. Closed - removed
Capacity: 550
Product Stored: 1. No. 2 fuel oil
Product Stored Percent: Not reported
Tank Leak Detection: 0. None
Date Installation: 02/01/1996
Date Perm Closure: 09/14/2011
Tank Location: 5. Underground
Tank Type: 1. Steel/Carbon steel/Iron
Tank Internal Protection: 0. None
Tank External Protection: 2. Sacrificial Anode (no retrofit)
Tank Secondary Containment: 0. None

- Continued on next page -

Site Detail Report

Target Property: 29-31 AND 37-39 NORTH MAIN STREET
PORT CHESTER, NY 10573

JOB: NA

NY UST

EDR ID: U003857524 **DIST/DIR:** 0.074 SSW **ELEVATION:** 13 **MAP ID:** I28

NAME: PORT CHESTER VALERO #0846-6823/#23038
ADDRESS: 37 WESTCHESTER AVENUE
PORT CHESTER, NY 10573

Rev: 03/29/2016
ID/Status: 3-413143 / Active
ID/Status: 5. Closed - removed
ID/Status: 1. In-Service
ID/Status: Active

SOURCE: NY Department of Environmental Conservation

Piping Location: 2. Underground/on ground
Piping Type: 9. Copper
Piping External Protection: 0. None
Overfill Prevention: 0. None
Piping Secondary Containment: 0. None
Spill Prevention: 1. Catch Basin
Dispenser: 2. Suction

Tank Number: 1
Status: 5. Closed - removed
Capacity: 1000
Product Stored: 11. Kerosene
Product Stored Percent: Not reported
Tank Leak Detection: 0. None
Date Installation: 06/01/1966
Date Perm Closure: 02/01/1996
Tank Location: 5. Underground
Tank Type: 1. Steel/Carbon steel/Iron
Tank Internal Protection: 0. None
Tank External Protection: 0. None
Tank Secondary Containment: 0. None
Piping Location: 2. Underground/on ground
Piping Type: 2. Galvanized steel
Piping External Protection: 0. None
Overfill Prevention: 0. None
Piping Secondary Containment: Not reported
Spill Prevention: 0. None
Dispenser: 2. Suction

Tank Number: 10
Status: 5. Closed - removed
Capacity: 2000
Product Stored: 7. Gasoline
Product Stored Percent: Not reported
Tank Leak Detection: 0. None
Date Installation: 06/01/1966
Date Perm Closure: 02/01/1996
Tank Location: 5. Underground
Tank Type: 1. Steel/Carbon steel/Iron
Tank Internal Protection: 0. None
Tank External Protection: 0. None
Tank Secondary Containment: Not reported
Piping Location: 2. Underground/on ground

- Continued on next page -

Site Detail Report

Target Property: 29-31 AND 37-39 NORTH MAIN STREET
PORT CHESTER, NY 10573

JOB: NA

NY UST

EDR ID: U003857524 **DIST/DIR:** 0.074 SSW **ELEVATION:** 13 **MAP ID:** I28

NAME: PORT CHESTER VALERO #0846-6823/#23038
ADDRESS: 37 WESTCHESTER AVENUE
PORT CHESTER, NY 10573

Rev: 03/29/2016
ID/Status: 3-413143 / Active
ID/Status: 5. Closed - removed
ID/Status: 1. In-Service
ID/Status: Active

SOURCE: NY Department of Environmental Conservation

Piping Type: 2. Galvanized steel
Piping External Protection: 0. None
Overfill Prevention: 0. None
Piping Secondary Containment: Not reported
Spill Prevention: 0. None
Dispenser: 2. Suction

Tank Number: 11
Status: 5. Closed - removed
Capacity: 2000
Product Stored: 7. Gasoline
Product Stored Percent: Not reported
Tank Leak Detection: 0. None
Date Installation: 06/01/1966
Date Perm Closure: 02/01/1996
Tank Location: 5. Underground
Tank Type: 1. Steel/Carbon steel/Iron
Tank Internal Protection: 0. None
Tank External Protection: 0. None
Tank Secondary Containment: Not reported
Piping Location: 2. Underground/on ground
Piping Type: 2. Galvanized steel
Piping External Protection: 0. None
Overfill Prevention: 0. None
Piping Secondary Containment: Not reported
Spill Prevention: 0. None
Dispenser: 2. Suction

Tank Number: 12
Status: 5. Closed - removed
Capacity: 275
Product Stored: Not reported
Product Stored Percent: Not reported
Tank Leak Detection: 0. None
Date Installation: 06/01/1966
Date Perm Closure: 02/01/1996
Tank Location: Not reported
Tank Type: 1. Steel/Carbon steel/Iron
Tank Internal Protection: 0. None
Tank External Protection: 0. None
Tank Secondary Containment: 0. None
Piping Location: 1. Aboveground
Piping Type: 1. Steel/Carbon/ steel/iron

- Continued on next page -

Site Detail Report

Target Property: 29-31 AND 37-39 NORTH MAIN STREET
PORT CHESTER, NY 10573

JOB: NA

NY UST

EDR ID: U003857524 **DIST/DIR:** 0.074 SSW **ELEVATION:** 13 **MAP ID:** I28

NAME: PORT CHESTER VALERO #0846-6823/#23038
ADDRESS: 37 WESTCHESTER AVENUE
PORT CHESTER, NY 10573

Rev: 03/29/2016
ID/Status: 3-413143 / Active
ID/Status: 5. Closed - removed
ID/Status: 1. In-Service
ID/Status: Active

SOURCE: NY Department of Environmental Conservation

Piping External Protection: 0. None
Overfill Prevention: 0. None
Piping Secondary Containment: Not reported
Spill Prevention: 0. None
Dispenser: 3. Gravity

Tank Number: 2
Status: 5. Closed - removed
Capacity: 2000
Product Stored: 7. Gasoline
Product Stored Percent: Not reported
Tank Leak Detection: 0. None
Date Installation: 06/01/1966
Date Perm Closure: 02/01/1996
Tank Location: 5. Underground
Tank Type: 1. Steel/Carbon steel/Iron
Tank Internal Protection: 0. None
Tank External Protection: 0. None
Tank Secondary Containment: Not reported
Piping Location: 2. Underground/on ground
Piping Type: 2. Galvanized steel
Piping External Protection: 0. None
Overfill Prevention: 0. None
Piping Secondary Containment: Not reported
Spill Prevention: 0. None
Dispenser: 2. Suction

Tank Number: 3
Status: 5. Closed - removed
Capacity: 2000
Product Stored: 7. Gasoline
Product Stored Percent: Not reported
Tank Leak Detection: 0. None
Date Installation: 06/01/1966
Date Perm Closure: 02/01/1996
Tank Location: 5. Underground
Tank Type: 1. Steel/Carbon steel/Iron
Tank Internal Protection: 0. None
Tank External Protection: 0. None
Tank Secondary Containment: Not reported
Piping Location: 2. Underground/on ground
Piping Type: 2. Galvanized steel
Piping External Protection: 0. None

- Continued on next page -

Site Detail Report

Target Property: 29-31 AND 37-39 NORTH MAIN STREET
PORT CHESTER, NY 10573

JOB: NA

NY UST

EDR ID: U003857524 **DIST/DIR:** 0.074 SSW **ELEVATION:** 13 **MAP ID:** I28

NAME: PORT CHESTER VALERO #0846-6823/#23038
ADDRESS: 37 WESTCHESTER AVENUE
PORT CHESTER, NY 10573

Rev: 03/29/2016
ID/Status: 3-413143 / Active
ID/Status: 5. Closed - removed
ID/Status: 1. In-Service
ID/Status: Active

SOURCE: NY Department of Environmental Conservation

Overfill Prevention: 0. None
Piping Secondary Containment: Not reported
Spill Prevention: 0. None
Dispenser: 2. Suction

Tank Number: 4
Status: 5. Closed - removed
Capacity: 2000
Product Stored: 7. Gasoline
Product Stored Percent: Not reported
Tank Leak Detection: 0. None
Date Installation: 06/01/1966
Date Perm Closure: 02/01/1996
Tank Location: 5. Underground
Tank Type: 1. Steel/Carbon steel/Iron
Tank Internal Protection: 0. None
Tank External Protection: 0. None
Tank Secondary Containment: Not reported
Piping Location: 2. Underground/on ground
Piping Type: 2. Galvanized steel
Piping External Protection: 0. None
Overfill Prevention: 0. None
Piping Secondary Containment: Not reported
Spill Prevention: 0. None
Dispenser: 2. Suction

Tank Number: 5
Status: 5. Closed - removed
Capacity: 2000
Product Stored: 7. Gasoline
Product Stored Percent: Not reported
Tank Leak Detection: 0. None
Date Installation: 06/01/1966
Date Perm Closure: 02/01/1996
Tank Location: 5. Underground
Tank Type: 1. Steel/Carbon steel/Iron
Tank Internal Protection: 0. None
Tank External Protection: 0. None
Tank Secondary Containment: Not reported
Piping Location: 2. Underground/on ground
Piping Type: 2. Galvanized steel
Piping External Protection: 0. None
Overfill Prevention: 0. None

- Continued on next page -

Site Detail Report

Target Property: 29-31 AND 37-39 NORTH MAIN STREET
PORT CHESTER, NY 10573

JOB: NA

NY UST

EDR ID: U003857524 **DIST/DIR:** 0.074 SSW **ELEVATION:** 13 **MAP ID:** I28

NAME: PORT CHESTER VALERO #0846-6823/#23038
ADDRESS: 37 WESTCHESTER AVENUE
PORT CHESTER, NY 10573

Rev: 03/29/2016
ID/Status: 3-413143 / Active
ID/Status: 5. Closed - removed
ID/Status: 1. In-Service
ID/Status: Active

SOURCE: NY Department of Environmental Conservation

Piping Secondary Containment: Not reported
Spill Prevention: 0. None
Dispenser: 2. Suction

Tank Number: 6
Status: 5. Closed - removed
Capacity: 2000
Product Stored: 7. Gasoline
Product Stored Percent: Not reported
Tank Leak Detection: 0. None
Date Installation: 06/01/1966
Date Perm Closure: 02/01/1996
Tank Location: 5. Underground
Tank Type: 1. Steel/Carbon steel/Iron
Tank Internal Protection: 0. None
Tank External Protection: 0. None
Tank Secondary Containment: Not reported
Piping Location: 2. Underground/on ground
Piping Type: 2. Galvanized steel
Piping External Protection: 0. None
Overfill Prevention: 0. None
Piping Secondary Containment: Not reported
Spill Prevention: 0. None
Dispenser: 2. Suction

Tank Number: 7
Status: 5. Closed - removed
Capacity: 2000
Product Stored: 7. Gasoline
Product Stored Percent: Not reported
Tank Leak Detection: 0. None
Date Installation: 06/01/1966
Date Perm Closure: 02/01/1996
Tank Location: 5. Underground
Tank Type: 1. Steel/Carbon steel/Iron
Tank Internal Protection: 0. None
Tank External Protection: 0. None
Tank Secondary Containment: Not reported
Piping Location: 2. Underground/on ground
Piping Type: 2. Galvanized steel
Piping External Protection: 0. None
Overfill Prevention: 0. None
Piping Secondary Containment: Not reported

- Continued on next page -

Site Detail Report

Target Property: 29-31 AND 37-39 NORTH MAIN STREET
PORT CHESTER, NY 10573

JOB: NA

NY UST

EDR ID: U003857524 **DIST/DIR:** 0.074 SSW **ELEVATION:** 13 **MAP ID:** I28

NAME: PORT CHESTER VALERO #0846-6823/#23038
ADDRESS: 37 WESTCHESTER AVENUE
PORT CHESTER, NY 10573

Rev: 03/29/2016
ID/Status: 3-413143 / Active
ID/Status: 5. Closed - removed
ID/Status: 1. In-Service
ID/Status: Active

SOURCE: NY Department of Environmental Conservation

Spill Prevention: 0. None
Dispenser: 2. Suction

Tank Number: 8
Status: 5. Closed - removed
Capacity: 2000
Product Stored: 7. Gasoline
Product Stored Percent: Not reported
Tank Leak Detection: 0. None
Date Installation: 06/01/1966
Date Perm Closure: 02/01/1996
Tank Location: 5. Underground
Tank Type: 1. Steel/Carbon steel/Iron
Tank Internal Protection: 0. None
Tank External Protection: 0. None
Tank Secondary Containment: Not reported
Piping Location: 2. Underground/on ground
Piping Type: 2. Galvanized steel
Piping External Protection: 0. None
Overfill Prevention: 0. None
Piping Secondary Containment: Not reported
Spill Prevention: 0. None
Dispenser: 2. Suction

Tank Number: 9
Status: 5. Closed - removed
Capacity: 2000
Product Stored: 7. Gasoline
Product Stored Percent: Not reported
Tank Leak Detection: 0. None
Date Installation: 06/01/1966
Date Perm Closure: 02/01/1996
Tank Location: 5. Underground
Tank Type: 1. Steel/Carbon steel/Iron
Tank Internal Protection: 0. None
Tank External Protection: 0. None
Tank Secondary Containment: Not reported
Piping Location: 2. Underground/on ground
Piping Type: 2. Galvanized steel
Piping External Protection: 0. None
Overfill Prevention: 0. None
Piping Secondary Containment: Not reported
Spill Prevention: 0. None

- Continued on next page -

Site Detail Report

Target Property: 29-31 AND 37-39 NORTH MAIN STREET
PORT CHESTER, NY 10573

JOB: NA

NY UST

EDR ID: U003857524 **DIST/DIR:** 0.074 SSW **ELEVATION:** 13 **MAP ID:** I28

NAME: PORT CHESTER VALERO #0846-6823/#23038
ADDRESS: 37 WESTCHESTER AVENUE
PORT CHESTER, NY 10573

Rev: 03/29/2016
ID/Status: 3-413143 / Active
ID/Status: 5. Closed - removed
ID/Status: 1. In-Service
ID/Status: Active

SOURCE: NY Department of Environmental Conservation

Dispenser: 2. Suction

Site Detail Report

Target Property: 29-31 AND 37-39 NORTH MAIN STREET
PORT CHESTER, NY 10573

JOB: NA

NY Spills

EDR ID: S117654338 **DIST/DIR:** 0.074 SSW **ELEVATION:** 13 **MAP ID:** I29

NAME: PORT CHESTER VALERO **Rev:** 05/17/2016
ADDRESS: 37 WEST CHESTER AVE ID/Status: 505387
PORT CHESTER, NY ID/Status: 1411596 / Not Reported
WESTCHESTER ID/Status: 1411596
SOURCE: NY Department of Environmental Conservation

SPILLS:

Facility ID: 1411596
Facility Type: ER
DER Facility ID: 460220
Site ID: 505387
DEC Region: 3
Spill Date: 2015-03-12
Spill Number/Closed Date: 1411596 / Not Reported
Spill Cause: Equipment Failure
Spill Class: Known release with minimal potential for fire or hazard. DEC Response.
Willing Responsible Party. Corrective action taken.
SWIS: 6048
Investigator: RDBENDEL
Referred To: Not reported
Reported to Dept: 2015-03-12
CID: Not reported
Water Affected: Not reported
Spill Source: Gasoline Station or other PBS Facility
Spill Notifier: Other
Cleanup Ceased: Not reported
Cleanup Meets Std: False
Last Inspection: Not reported
Recommended Penalty: Not reported
UST Trust: False
Remediation Phase: 4
Date Entered In Computer: 2015-03-12
Spill Record Last Update: 2015-03-12
Spiller Name: Not reported
Spiller Company: PORT CHESTER VALERO
Spiller Address: Not reported
Spiller City,St,Zip: NY
Spiller Company: 999
Contact Name: SEBASTIAN BIMONTE
Contact Phone: Not reported
DEC Memo: "3/12/15- WCDOH reports the following: Sebastian is at this gas station for a routine inspection. PBS 3-413143 3 spills into containment 2 tank top sumps and a dispenser. Sebastian tried to call in 3 spills but it is all under one number. He will follow up. DT More from DOH: Kerosene Tank #005: Tank Top Sump with product. Diesel Tank #004: Tank top Sump with Product and Water. Dispenser (5/6): Diesel in dispenser sump. I could not open Kerosene dispenser but there is most likely product in there as well. They have a contractor on the way. I had them take the Diesel and Kerosene out of service. I also asked that the Diesel and Kerosene line and leak detector be

- Continued on next page -

Site Detail Report

Target Property: 29-31 AND 37-39 NORTH MAIN STREET
PORT CHESTER, NY 10573

JOB: NA

NY Spills

EDR ID: S117654338 **DIST/DIR:** 0.074 SSW **ELEVATION:** 13 **MAP ID:** I29

NAME: PORT CHESTER VALERO **Rev:** 05/17/2016
ADDRESS: 37 WEST CHESTER AVE ID/Status: 505387
PORT CHESTER, NY ID/Status: 1411596 / Not Reported
WESTCHESTER ID/Status: 1411596
SOURCE: NY Department of Environmental Conservation

tested because of the spills. "
Remarks: "spill to sump on dispenser 5 and 6 clean up and repairs pending item
3 - tank top sump tank #004"

Material:
Site ID: 505387
Operable Unit ID: 1254697
Operable Unit: 01
Material ID: 2257243
Material Code: 0012A
Material Name: kerosene
Case No.: Not reported
Material FA: Petroleum
Quantity: 10.00
Units: Gallons
Recovered: Not reported
Resource Affected: Not reported
Oxygenate: Not reported
Site ID: 505387
Operable Unit ID: 1254697
Operable Unit: 01
Material ID: 2257249
Material Code: 0008
Material Name: diesel
Case No.: Not reported
Material FA: Petroleum
Quantity: .13
Units: Gallons
Recovered: Not reported
Resource Affected: Not reported
Oxygenate: Not reported
Site ID: 505387
Operable Unit ID: 1254697
Operable Unit: 01
Material ID: 2257245
Material Code: 0008
Material Name: diesel
Case No.: Not reported
Material FA: Petroleum
Quantity: .13
Units: Gallons
Recovered: Not reported
Resource Affected: Not reported
Oxygenate: Not reported

- Continued on next page -

Site Detail Report

Target Property: 29-31 AND 37-39 NORTH MAIN STREET
PORT CHESTER, NY 10573

JOB: NA

NY Spills

EDR ID: S117654338 **DIST/DIR:** 0.074 SSW **ELEVATION:** 13 **MAP ID:** I29

NAME: PORT CHESTER VALERO
ADDRESS: 37 WEST CHESTER AVE
PORT CHESTER, NY
WESTCHESTER

Rev: 05/17/2016
ID/Status: 505387
ID/Status: 1411596 / Not Reported
ID/Status: 1411596

SOURCE: NY Department of Environmental Conservation

Tank Test:

Site Detail Report

Target Property: 29-31 AND 37-39 NORTH MAIN STREET
PORT CHESTER, NY 10573

JOB: NA

NY Spills

EDR ID: S102241228 **DIST/DIR:** 0.074 SSW **ELEVATION:** 13 **MAP ID:** I30

NAME: SERVICE STATION **Rev:** 05/17/2016
ADDRESS: 37 WESTCHESTER AVENUE ID/Status: 405755
PORT CHESTER, NY ID/Status: 444026
WESTCHESTER ID/Status: 262030
SOURCE: NY Department of Environmental Conservation ID/Status: 293118
ID/Status: 107467

SPILLS:

Facility ID: 1010423
Facility Type: ER
DER Facility ID: 355019
Site ID: 444026
DEC Region: 3
Spill Date: 2011-01-06
Spill Number/Closed Date: 1010423 / 2011-01-18
Spill Cause: Equipment Failure
Spill Class: Known release with minimal potential for fire or hazard. DEC Response.
Willing Responsible Party. Corrective action taken.
SWIS: 6048
Investigator: jboodee
Referred To: WCHD
Reported to Dept: 2011-01-06
CID: Not reported
Water Affected: Not reported
Spill Source: Gasoline Station or other PBS Facility
Spill Notifier: Local Agency
Cleanup Ceased: Not reported
Cleanup Meets Std: True
Last Inspection: 2011-01-06
Recommended Penalty: False
UST Trust: False
Remediation Phase: 0
Date Entered In Computer: 2011-01-06
Spill Record Last Update: 2011-01-18
Spiller Name: MARK DOMBAL
Spiller Company: JWP ENERGY
Spiller Address: 37 WESTCHESTER AVE
Spiller City,St,Zip: PORT CHESTER, NY
Spiller Company: 999
Contact Name: SEBASTIAN BIMONTE
Contact Phone: (914) 424-2193
DEC Memo: "Spoke to Sebastian at WCHD. Found during inspection. Spills inside sumps, no evidence of discharge outside of sumps. WCHD to confirm cleanup. DT 1/18/11: Update from Sebastian Bimonte of WCDoH PBS: NFA 1010423. Water, diesel and kerosene in dispenser sump and tank sump. All contained to sumps. > No further action is required at this time. jod"
Remarks: "2 gallons found in tank top/ 1 gallon found in dispenser during inspection."
Material:
Site ID: 444026

- Continued on next page -

Site Detail Report

Target Property: 29-31 AND 37-39 NORTH MAIN STREET
PORT CHESTER, NY 10573

JOB: NA

NY Spills

EDR ID: S102241228 **DIST/DIR:** 0.074 SSW **ELEVATION:** 13 **MAP ID:** I30

NAME: SERVICE STATION **Rev:** 05/17/2016
ADDRESS: 37 WESTCHESTER AVENUE ID/Status: 405755
PORT CHESTER, NY ID/Status: 444026
WESTCHESTER ID/Status: 262030
SOURCE: NY Department of Environmental Conservation ID/Status: 293118
ID/Status: 107467

Operable Unit ID: 1194473
Operable Unit: 01
Material ID: 2190297
Material Code: 0009
Material Name: gasoline
Case No.: Not reported
Material FA: Petroleum
Quantity: 3.00
Units: Gallons
Recovered: Not reported
Resource Affected: Not reported
Oxygenate: Not reported

Tank Test:

Facility ID: 0808363
Facility Type: ER
DER Facility ID: 355019
Site ID: 405755
DEC Region: 3
Spill Date: 2008-10-24
Spill Number/Closed Date: 0808363 / 2008-10-28
Spill Cause: Human Error
Spill Class: Known release with minimal potential for fire or hazard. DEC Response.
Willing Responsible Party. Corrective action taken.
SWIS: 6048
Investigator: jbodee
Referred To: WCDOH PBS
Reported to Dept: 2008-10-24
CID: Not reported
Water Affected: Not reported
Spill Source: Gasoline Station or other PBS Facility
Spill Notifier: Other
Cleanup Ceased: Not reported
Cleanup Meets Std: False
Last Inspection: 2008-10-27
Recommended Penalty: False
UST Trust: False
Remediation Phase: 0
Date Entered In Computer: 2008-10-24
Spill Record Last Update: 2008-10-28
Spiller Name: Not reported
Spiller Company: PORT CHESTER CITGO

- Continued on next page -

Site Detail Report

Target Property: 29-31 AND 37-39 NORTH MAIN STREET
PORT CHESTER, NY 10573

JOB: NA

NY Spills

EDR ID: S102241228 **DIST/DIR:** 0.074 SSW **ELEVATION:** 13 **MAP ID:** I30

NAME: SERVICE STATION **Rev:** 05/17/2016
ADDRESS: 37 WESTCHESTER AVENUE ID/Status: 405755
PORT CHESTER, NY ID/Status: 444026
WESTCHESTER ID/Status: 262030
SOURCE: NY Department of Environmental Conservation ID/Status: 293118
ID/Status: 107467

Spiller Address: Not reported
Spiller City,St,Zip: NY
Spiller Company: 999
Contact Name: WAYNE JEFFERS AT BARRIER FUELS
Contact Phone: (914) 935-9880
DEC Memo: "WCDOH will do follow up to ensure clean up is done - mm"
Remarks: "Asking for a contractor to take care of the situation."

Material:
Site ID: 405755
Operable Unit ID: 1162366
Operable Unit: 01
Material ID: 2153619
Material Code: 0008
Material Name: diesel
Case No.: Not reported
Material FA: Petroleum
Quantity: 2.00
Units: Gallons
Recovered: Not reported
Resource Affected: Not reported
Oxygenate: Not reported

Tank Test:

Facility ID: 9515849
Facility Type: ER
DER Facility ID: 369723
Site ID: 107467
DEC Region: 3
Spill Date: 1996-03-11
Spill Number/Closed Date: 9515849 / 1999-04-05
Spill Cause: Other
Spill Class: Known release that creates potential for fire or hazard. DEC Response.
Willing Responsible Party. Corrective action taken.
SWIS: 6048
Investigator: tdghiosa
Referred To: Not reported
Reported to Dept: 1996-03-11
CID: 266
Water Affected: Not reported
Spill Source: Gasoline Station or other PBS Facility
Spill Notifier: Responsible Party
Cleanup Ceased: Not reported

- Continued on next page -

Site Detail Report

Target Property: 29-31 AND 37-39 NORTH MAIN STREET
PORT CHESTER, NY 10573

JOB: NA

NY Spills

EDR ID: S102241228 **DIST/DIR:** 0.074 SSW **ELEVATION:** 13 **MAP ID:** I30

NAME: SERVICE STATION **Rev:** 05/17/2016
ADDRESS: 37 WESTCHESTER AVENUE ID/Status: 405755
PORT CHESTER, NY ID/Status: 444026
WESTCHESTER ID/Status: 262030
SOURCE: NY Department of Environmental Conservation ID/Status: 293118
ID/Status: 107467

Cleanup Meets Std: True
Last Inspection: Not reported
Recommended Penalty: False
UST Trust: False
Remediation Phase: 0
Date Entered In Computer: 1996-03-11
Spill Record Last Update: 2011-04-13
Spiller Name: GARY GIGLIO
Spiller Company: BARRIER OIL
Spiller Address: 184 WEST MAIN STREET
Spiller City,St,Zip: TERRYTOWN, NY 10591-
Spiller Company: 001
Contact Name: Not reported
Contact Phone: Not reported
DEC Memo: "4/5/99 REFER TO 95-13471. NFA"
Remarks: "GROUNDWATER CONTAMINATION FROM DURING DRILL FOR A SITE ASSESSMENT.
FREE PRODUCT FOUND ON WATER. ONLY ONE OUT OF SIX WELLS SHOWED
CONTAMINATION. WELL TO BE HAND BAILED AND MONITORED TO SEE IF
CONTAMINATION RETURNS. PREVIOUS SPILL REPORT FILED FOR SOIL
CONTAMINATION ON 1/24/96 (9513471)."

Material:
Site ID: 107467
Operable Unit ID: 1030502
Operable Unit: 01
Material ID: 355962
Material Code: 0009
Material Name: gasoline
Case No.: Not reported
Material FA: Petroleum
Quantity: .00
Units: Gallons
Recovered: .00
Resource Affected: Not reported
Oxygenate: Not reported

Tank Test:

Facility ID: 9513471
Facility Type: ER
DER Facility ID: 369723
Site ID: 293118
DEC Region: 3
Spill Date: 1996-01-23

- Continued on next page -

Site Detail Report

Target Property: 29-31 AND 37-39 NORTH MAIN STREET
PORT CHESTER, NY 10573

JOB: NA

NY Spills

EDR ID: S102241228 **DIST/DIR:** 0.074 SSW **ELEVATION:** 13 **MAP ID:** I30

NAME: SERVICE STATION **Rev:** 05/17/2016
ADDRESS: 37 WESTCHESTER AVENUE ID/Status: 405755
PORT CHESTER, NY ID/Status: 444026
WESTCHESTER ID/Status: 262030
SOURCE: NY Department of Environmental Conservation ID/Status: 293118
ID/Status: 107467

Spill Number/Closed Date: 9513471 / Not Reported
Spill Cause: Equipment Failure
Spill Class: Known release that creates potential for fire or hazard. (Highly Improbable)
SWIS: 6048
Investigator: tdghiosa
Referred To: Not reported
Reported to Dept: 1996-01-24
CID: 323
Water Affected: Not reported
Spill Source: Gasoline Station or other PBS Facility
Spill Notifier: Responsible Party
Cleanup Ceased: Not reported
Cleanup Meets Std: False
Last Inspection: Not reported
Recommended Penalty: False
UST Trust: True
Remediation Phase: 5
Date Entered In Computer: 1996-01-24
Spill Record Last Update: 2009-10-20
Spiller Name: GARY GIGLIO
Spiller Company: SERVICE STATION
Spiller Address: 37 WESTCHESTER AV
Spiller City,St,Zip: PORT CHESTER, ZZ
Spiller Company: 001
Contact Name: GARY GIGLIO
Contact Phone: (914) 631-2155
DEC Memo: "Prior to Sept, 2004 data translation this spill Lead_DEC Field was GHIOSAY 9/22/99 LETTER TO HYGENIX; JULY SAMPLE RESULTS HAVE BEEN REVIEWED. FUTURE SAMPLING ROUND SHOULD INCLUDE ALL SITE WELLS. 02/27/02 LETTER SENT TO BARRIER BY T. GHIOSAY; DEC IS REQUIRING ADHERENCE TO A QUARTERLY SAMPLING PROGRAM. SAMPLE REPORTS MUST BE RECEIVED ON THE FIRST OF THE MONTH STARTING IN APRIL, THEN JULY, OCTOBER AND JANUARY. 06/24/05 Spoke with Wayne Jeffers who stated that he will attempt to get on track with routine quarterly sampling. TG 01/31/06 GW sampling results rec'd from Wayne Jeffer. Letter states that future sample results will be submitted in April, July, October and January. TG 11/27/06 Groundwater monitoring report rec'd from Wayne Jeffers."
Remarks: "DURING TANK REMOVAL SOIL CONTAMINATION WAS FOUND."
Material:
Site ID: 293118
Operable Unit ID: 1024417
Operable Unit: 01

- Continued on next page -

Site Detail Report

Target Property: 29-31 AND 37-39 NORTH MAIN STREET
PORT CHESTER, NY 10573

JOB: NA

NY Spills

EDR ID: S102241228 **DIST/DIR:** 0.074 SSW **ELEVATION:** 13 **MAP ID:** I30

NAME: SERVICE STATION **Rev:** 05/17/2016
ADDRESS: 37 WESTCHESTER AVENUE ID/Status: 405755
PORT CHESTER, NY ID/Status: 444026
WESTCHESTER ID/Status: 262030
SOURCE: NY Department of Environmental Conservation ID/Status: 293118
ID/Status: 107467

Material ID: 357191
Material Code: 0009
Material Name: gasoline
Case No.: Not reported
Material FA: Petroleum
Quantity: .00
Units: Gallons
Recovered: .00
Resource Affected: Not reported
Oxygenate: Not reported

Tank Test:

Facility ID: 9001927
Facility Type: ER
DER Facility ID: 94530
Site ID: 262030
DEC Region: 3
Spill Date: 1990-05-18
Spill Number/Closed Date: 9001927 / 1990-06-27
Spill Cause: Unknown
Spill Class: Not reported
SWIS: 6000
Investigator: tdghiosa
Referred To: Not reported
Reported to Dept: 1990-05-18
CID: Not reported
Water Affected: Not reported
Spill Source: Unknown
Spill Notifier: Local Agency
Cleanup Ceased: 1990-06-26
Cleanup Meets Std: True
Last Inspection: 1990-06-26
Recommended Penalty: False
UST Trust: False
Remediation Phase: 0
Date Entered In Computer: 1990-05-21
Spill Record Last Update: 2000-11-03
Spiller Name: Not reported
Spiller Company: PORTCHESTER DPW
Spiller Address: Not reported
Spiller City,St,Zip: ZZ
Spiller Company: 001

- Continued on next page -

Site Detail Report

Target Property: 29-31 AND 37-39 NORTH MAIN STREET
PORT CHESTER, NY 10573

JOB: NA

NY Spills

EDR ID: S102241228 **DIST/DIR:** 0.074 SSW **ELEVATION:** 13 **MAP ID:** I30

NAME: SERVICE STATION	Rev: 05/17/2016
ADDRESS: 37 WESTCHESTER AVENUE	ID/Status: 405755
PORT CHESTER, NY	ID/Status: 444026
WESTCHESTER	ID/Status: 262030
SOURCE: NY Department of Environmental Conservation	ID/Status: 293118
	ID/Status: 107467

Contact Name: Not reported
Contact Phone: Not reported

DEC Memo: "Prior to Sept, 2004 data translation this spill Lead_DEC Field was
GHIOSAY 09/07/90: CONTAMINATED SOIL FOUND AT SITE WHERE VILLAGE KEEPS
TOPSOIL. DPW HAS NOT PROPERLY STORED CONTAMINATED SOIL. CONTAMINATED
SOIL WAS REMOVED FROM SITE BY 6-25-90. "

Remarks: "STRONG ODOR PORT CHESTER (914) 937-6452 TIM FURILLO ARCHEALOGICAL
EXCAVATION HAS LED TO STRONG SMELL WCHD NOTIFIED WILL SEND SOMEONE
OVER PORT CHESTER PD TO INVESTIGATE CARLOS TORRES TO GO;BARRIER OIL"

Material:

Site ID: 262030
Operable Unit ID: 940122
Operable Unit: 01
Material ID: 570655
Material Code: 0066A
Material Name: unknown petroleum
Case No.: Not reported
Material FA: Petroleum
Quantity: .00
Units: Pounds
Recovered: .00
Resource Affected: Not reported
Oxygenate: Not reported

Tank Test:

[Click this hyperlink](#) while viewing on your computer to access
additional NY_SPILL: detail in the EDR Site Report.

Site Detail Report

Target Property: 29-31 AND 37-39 NORTH MAIN STREET
PORT CHESTER, NY 10573

JOB: NA

NY UST

EDR ID: U003855595 **DIST/DIR:** 0.076 NNW **ELEVATION:** 18 **MAP ID:** H31

NAME: BODAS SERVICE STATION
ADDRESS: 45 KING ST
PORT CHESTER, NY 10573

Rev: 03/29/2016
ID/Status: 3-016845 / Unregulated: <1101 gal. PBS
ID/Status: 5. Closed - removed
ID/Status: Unregulated: <1101 gal. PBS

SOURCE: NY Department of Environmental Conservation

WESTCHESTER CO. UST:

Id/Status: 3-016845 / Unregulated: <1101 gal. PBS
Operator Name: Sabino Bodas
Owner Name: Sabino Bodas
Owner Street: 110 Munson St
Owner Address2: Not reported
Owner City: Portchester
Owner State: NY
Owner Zipcode: 10573
GDS Number: Not reported

Tank Number: H5
Status: 5. Closed - removed
Capacity: 550
Product Stored: Not reported
Product Stored Percent: Not reported
Tank Leak Detection: 0. None
Date Installation: 12/01/1980
Date Perm Closure: 08/01/1993
Tank Location: 5. Underground
Tank Type: 1. Steel/Carbon steel/Iron
Tank Internal Protection: 0. None
Tank External Protection: 0. None
Tank Secondary Containment: 0. None
Piping Location: 0. No Piping
Piping Type: 1. Steel/Carbon/ steel/iron
Piping External Protection: 0. None
Overfill Prevention: 0. None
Piping Secondary Containment: Not reported
Spill Prevention: 0. None
Dispenser: 2. Suction

Tank Number: N2
Status: 5. Closed - removed
Capacity: 4000
Product Stored: 7. Gasoline
Product Stored Percent: Not reported
Tank Leak Detection: 0. None
Date Installation: 12/01/1983
Date Perm Closure: 08/01/1993
Tank Location: 5. Underground
Tank Type: 1. Steel/Carbon steel/Iron
Tank Internal Protection: 0. None

- Continued on next page -

Site Detail Report

Target Property: 29-31 AND 37-39 NORTH MAIN STREET
PORT CHESTER, NY 10573

JOB: NA

NY UST

EDR ID: U003855595 **DIST/DIR:** 0.076 NNW **ELEVATION:** 18 **MAP ID:** H31

NAME: BODAS SERVICE STATION
ADDRESS: 45 KING ST
PORT CHESTER, NY 10573

Rev: 03/29/2016
ID/Status: 3-016845 / Unregulated: <1101 gal. PBS
ID/Status: 5. Closed - removed
ID/Status: Unregulated: <1101 gal. PBS

SOURCE: NY Department of Environmental Conservation

Tank External Protection: 0. None
Tank Secondary Containment: 0. None
Piping Location: 0. No Piping
Piping Type: 2. Galvanized steel
Piping External Protection: 0. None
Overfill Prevention: 0. None
Piping Secondary Containment: Not reported
Spill Prevention: 0. None
Dispenser: 2. Suction

Tank Number: P3
Status: 5. Closed - removed
Capacity: 4000
Product Stored: 7. Gasoline
Product Stored Percent: Not reported
Tank Leak Detection: 0. None
Date Installation: 12/01/1983
Date Perm Closure: 08/01/1993
Tank Location: 5. Underground
Tank Type: 1. Steel/Carbon steel/Iron
Tank Internal Protection: 0. None
Tank External Protection: 0. None
Tank Secondary Containment: 0. None
Piping Location: 0. No Piping
Piping Type: 2. Galvanized steel
Piping External Protection: 0. None
Overfill Prevention: 0. None
Piping Secondary Containment: Not reported
Spill Prevention: 0. None
Dispenser: 2. Suction

Tank Number: R1
Status: 5. Closed - removed
Capacity: 4000
Product Stored: Not reported
Product Stored Percent: Not reported
Tank Leak Detection: 0. None
Date Installation: 12/01/1983
Date Perm Closure: 08/01/1993
Tank Location: 5. Underground
Tank Type: 1. Steel/Carbon steel/Iron
Tank Internal Protection: 0. None
Tank External Protection: 0. None

- Continued on next page -

Site Detail Report

Target Property: 29-31 AND 37-39 NORTH MAIN STREET
PORT CHESTER, NY 10573

JOB: NA

NY UST

EDR ID: U003855595 **DIST/DIR:** 0.076 NNW **ELEVATION:** 18 **MAP ID:** H31

NAME: BODAS SERVICE STATION
ADDRESS: 45 KING ST
PORT CHESTER, NY 10573

Rev: 03/29/2016
ID/Status: 3-016845 / Unregulated: <1101 gal. PBS
ID/Status: 5. Closed - removed
ID/Status: Unregulated: <1101 gal. PBS

SOURCE: NY Department of Environmental Conservation

Tank Secondary Containment: 0. None
Piping Location: 0. No Piping
Piping Type: 2. Galvanized steel
Piping External Protection: 0. None
Overfill Prevention: 0. None
Piping Secondary Containment: Not reported
Spill Prevention: 0. None
Dispenser: 2. Suction

Tank Number: W4
Status: 5. Closed - removed
Capacity: 550
Product Stored: 99. Other
Product Stored Percent: Not reported
Tank Leak Detection: 0. None
Date Installation: 12/01/1980
Date Perm Closure: 08/01/1993
Tank Location: 5. Underground
Tank Type: 1. Steel/Carbon steel/Iron
Tank Internal Protection: 0. None
Tank External Protection: 0. None
Tank Secondary Containment: 0. None
Piping Location: 0. No Piping
Piping Type: 1. Steel/Carbon/ steel/iron
Piping External Protection: 0. None
Overfill Prevention: 0. None
Piping Secondary Containment: Not reported
Spill Prevention: 0. None
Dispenser: 2. Suction

Site Detail Report

Target Property: 29-31 AND 37-39 NORTH MAIN STREET
PORT CHESTER, NY 10573

JOB: NA

NY MANIFEST

EDR ID: 1016960398 **DIST/DIR:** 0.078 SSW **ELEVATION:** 13 **MAP ID:** I32

NAME: CON EDISON MANHOLE: 18274 **Rev:** 05/01/2016
ADDRESS: ABENDROTH RD & WESTCHESTER AVE **ID/Status:** NYP004323564
PORT CHESTER, NY 10573
WESTCHESTER
SOURCE: NY Department of Environmental Conservation

NY MANIFEST:
Country: USA
EPA ID: NYP004323564
Facility Status: Not reported
Location Address 1: ABENDROTH & WESTCHESTER
Code: BP
Location Address 2: Not reported
Total Tanks: Not reported
Location City: PORTCHESTER
Location State: NY
Location Zip: 10573
Location Zip 4: Not reported

NY MANIFEST:
EPAID: NYP004323564
Mailing Name: CON EDISON
Mailing Contact: CON EDISON
Mailing Address 1: 4 IRVING PLACE 15TH FLOOR
Mailing Address 2: Not reported
Mailing City: NEW YORK
Mailing State: NY
Mailing Zip: 10003
Mailing Zip 4: Not reported
Mailing Country: USA
Mailing Phone: 2124603770

NY MANIFEST:
Document ID: Not reported
Manifest Status: Not reported
seq: Not reported
Year: 2013
Trans1 State ID: NYD006982359
Trans2 State ID: Not reported
Generator Ship Date: 06/30/2013
Trans1 Recv Date: 06/30/2013
Trans2 Recv Date: Not reported
TSD Site Recv Date: 07/03/2013
Part A Recv Date: Not reported
Part B Recv Date: Not reported
Generator EPA ID: NYP004323564
Trans1 EPA ID: Not reported
Trans2 EPA ID: Not reported
TSD ID 1: NJD002200046
TSD ID 2: Not reported

- Continued on next page -

Site Detail Report

Target Property: 29-31 AND 37-39 NORTH MAIN STREET
PORT CHESTER, NY 10573

JOB: NA

NY MANIFEST

EDR ID: 1016960398 **DIST/DIR:** 0.078 SSW **ELEVATION:** 13 **MAP ID:** I32

NAME: CON EDISON MANHOLE: 18274 **Rev:** 05/01/2016
ADDRESS: ABENDROTH RD & WESTCHESTER AVE **ID/Status:** NYP004323564
PORT CHESTER, NY 10573
WESTCHESTER
SOURCE: NY Department of Environmental Conservation

Manifest Tracking Number: 011693281JJK
Import Indicator: N
Export Indicator: N
Discr Quantity Indicator: N
Discr Type Indicator: N
Discr Residue Indicator: N
Discr Partial Reject Indicator: N
Discr Full Reject Indicator: N
Manifest Ref Number: Not reported
Alt Facility RCRA ID: Not reported
Alt Facility Sign Date: Not reported
MGMT Method Type Code: H110
Waste Code: Not reported
Waste Code: Not reported
Waste Code: Not reported
Waste Code: Not reported
Waste Code: Not reported
Waste Code: Not reported
Quantity: 500
Units: P - Pounds
Number of Containers: 1
Container Type: TT - Cargo tank, tank trucks
Handling Method: T Chemical, physical, or biological treatment.
Specific Gravity: 1
Waste Code: D008
Waste Code 1_2: Not reported
Waste Code 1_3: Not reported
Waste Code 1_4: Not reported
Waste Code 1_5: Not reported
Waste Code 1_6: Not reported

Site Detail Report

Target Property: 29-31 AND 37-39 NORTH MAIN STREET
PORT CHESTER, NY 10573

JOB: NA

RCRA NonGen / NLR

EDR ID: 1016960398 **DIST/DIR:** 0.078 SSW **ELEVATION:** 13 **MAP ID:** I32

NAME: CON EDISON MANHOLE: 18274 **Rev:** 12/09/2015
ADDRESS: ABENDROTH RD & WESTCHESTER AVE **ID/Status:** NYP004323564
PORT CHESTER, NY 10573
WESTCHESTER
SOURCE: US Environmental Protection Agency

RCRA NonGen / NLR:

Date form received by agency: 07/30/2013
Facility name: CON EDISON MANHOLE: 18274
Facility address: ABENDROTH RD & WESTCHESTER AVE
PORT CHESTER, NY 10573
EPA ID: NYP004323564
Mailing address: IRVING PL, RM 828
NEW YORK, NY 10003
Contact: GINO FRABASILE
Contact address: Not reported
Not reported
Contact country: Not reported
Contact telephone: (914) 925-6219
Contact email: Not reported
EPA Region: 02
Classification: Non-Generator
Description: Handler: Non-Generators do not presently generate hazardous waste

Handler Activities Summary:

U.S. importer of hazardous waste: No
Mixed waste (haz. and radioactive): No
Recycler of hazardous waste: No
Transporter of hazardous waste: No
Treater, storer or disposer of HW: No
Underground injection activity: No
On-site burner exemption: No
Furnace exemption: No
Used oil fuel burner: No
Used oil processor: No
User oil refiner: No
Used oil fuel marketer to burner: No
Used oil Specification marketer: No
Used oil transfer facility: No
Used oil transporter: No

Historical Generators:

Date form received by agency: 06/30/2013
Site name: CON EDISON MANHOLE: 18274
Classification: Conditionally Exempt Small Quantity Generator

Violation Status: No violations found

Site Detail Report

Target Property: 29-31 AND 37-39 NORTH MAIN STREET
PORT CHESTER, NY 10573

JOB: NA

NY Spills

EDR ID: S103569110 **DIST/DIR:** 0.078 SSW **ELEVATION:** 13 **MAP ID:** I33

NAME: GASOLINE STATION

Rev: 05/17/2016

ADDRESS: WESTCHESTER & ABENDROTH
PORT CHESTER, NY
WESTCHESTER

ID/Status: 119357
ID/Status: 9514659 / 1999-10-21
ID/Status: 9514659

SOURCE: NY Department of Environmental Conservation

SPILLS:

Facility ID: 9514659

Facility Type: ER

DER Facility ID: 103678

Site ID: 119357

DEC Region: 3

Spill Date: 1996-02-15

Spill Number/Closed Date: 9514659 / 1999-10-21

Spill Cause: Other

Spill Class: Known release with minimal potential for fire or hazard. DEC Response.

Willing Responsible Party. Corrective action taken.

SWIS: 6000

Investigator: tdghiosa

Referred To: Not reported

Reported to Dept: 1996-02-15

CID: 252

Water Affected: Not reported

Spill Source: Gasoline Station or other PBS Facility

Spill Notifier: Citizen

Cleanup Ceased: Not reported

Cleanup Meets Std: True

Last Inspection: Not reported

Recommended Penalty: False

UST Trust: False

Remediation Phase: 0

Date Entered In Computer: 1996-02-15

Spill Record Last Update: 2001-01-22

Spiller Name: UNKNOWN

Spiller Company: GASOLINE STATION

Spiller Address: WESTCHESTER & ABENDROTH

Spiller City,St,Zip: PORT CHESTER, ZZ

Spiller Company: 001

Contact Name: UNKNOWN

Contact Phone: Not reported

DEC Memo: "Prior to Sept, 2004 data translation this spill Lead_DEC Field was
GHIOSAY 10/21/99 SEE SPILL NUMBER 95-13471; NFA"

Remarks: "comp states that gas station that was once called oil city at above
location has had tanks dug up-appears that there is soil
contamination and that they are using same soil as they replace tanks
"

Material:

Site ID: 119357

Operable Unit ID: 1025765

Operable Unit: 01

- Continued on next page -

Site Detail Report

Target Property: 29-31 AND 37-39 NORTH MAIN STREET
PORT CHESTER, NY 10573

JOB: NA

NY Spills

EDR ID: S103569110 **DIST/DIR:** 0.078 SSW **ELEVATION:** 13 **MAP ID:** I33

NAME: GASOLINE STATION

Rev: 05/17/2016

ADDRESS: WESTCHESTER & ABENDROTH
PORT CHESTER, NY
WESTCHESTER

ID/Status: 119357
ID/Status: 9514659 / 1999-10-21
ID/Status: 9514659

SOURCE: NY Department of Environmental Conservation

Material ID: 561256
Material Code: 0009
Material Name: gasoline
Case No.: Not reported
Material FA: Petroleum
Quantity: .00
Units: Gallons
Recovered: .00
Resource Affected: Not reported
Oxygenate: Not reported

Tank Test:

Site Detail Report

Target Property: 29-31 AND 37-39 NORTH MAIN STREET
PORT CHESTER, NY 10573

JOB: NA

NY Spills

EDR ID: S102103477 **DIST/DIR:** 0.083 NNW **ELEVATION:** 18 **MAP ID:** 34

NAME: PARKING LOT ADEE/KING/WIL

Rev: 05/17/2016

ADDRESS: WILLITT AVE & MARVIN ST
PORT CHESTER, NY
WESTCHESTER

ID/Status: 168359
ID/Status: 9105097 / 2004-12-11
ID/Status: 9105097

SOURCE: NY Department of Environmental Conservation

SPILLS:

Facility ID: 9105097

Facility Type: ER

DER Facility ID: 141837

Site ID: 168359

DEC Region: 3

Spill Date: 1991-06-03

Spill Number/Closed Date: 9105097 / 2004-12-11

Spill Cause: Unknown

Spill Class: Known release with minimal potential for fire or hazard. DEC Response.

Willing Responsible Party. Corrective action taken.

SWIS: 6000

Investigator: jghardy

Referred To: Not reported

Reported to Dept: 1991-08-12

CID: Not reported

Water Affected: Not reported

Spill Source: Unknown

Spill Notifier: Other

Cleanup Ceased: Not reported

Cleanup Meets Std: False

Last Inspection: Not reported

Recommended Penalty: False

UST Trust: True

Remediation Phase: 0

Date Entered In Computer: 1991-08-23

Spill Record Last Update: 2004-12-11

Spiller Name: Not reported

Spiller Company: Not reported

Spiller Address: Not reported

Spiller City,St,Zip: ***Update***, ZZ

Spiller Company: 001

Contact Name: Not reported

Contact Phone: Not reported

DEC Memo: "Prior to Sept, 2004 data translation this spill Lead_DEC Field was

HARDY same as 91-04587--close"

Remarks: "SITE ASSESMENT PERFORMED AND REPORT SUBMITTED NO PREVIOUS SPILL #"

Material:

Site ID: 168359

Operable Unit ID: 959280

Operable Unit: 01

Material ID: 424134

Material Code: 0009

Material Name: gasoline

- Continued on next page -

Site Detail Report

Target Property: 29-31 AND 37-39 NORTH MAIN STREET
PORT CHESTER, NY 10573

JOB: NA

NY Spills

EDR ID: S102103477 **DIST/DIR:** 0.083 NNW **ELEVATION:** 18 **MAP ID:** 34

NAME: PARKING LOT ADEE/KING/WIL

Rev: 05/17/2016

ADDRESS: WILLITT AVE & MARVIN ST
PORT CHESTER, NY
WESTCHESTER

ID/Status: 168359
ID/Status: 9105097 / 2004-12-11
ID/Status: 9105097

SOURCE: NY Department of Environmental Conservation

Case No.: Not reported
Material FA: Petroleum
Quantity: .00
Units: Pounds
Recovered: .00
Resource Affected: Not reported
Oxygenate: Not reported

Tank Test:

Site Detail Report

Target Property: 29-31 AND 37-39 NORTH MAIN STREET
PORT CHESTER, NY 10573

JOB: NA

NY LTANKS

EDR ID: S105230127 **DIST/DIR:** 0.084 SSW **ELEVATION:** 13 **MAP ID:** I35

NAME: JM SORGE, INC.

Rev: 05/17/2016

ADDRESS: 58 WESTCHESTER AVE
PORT CHESTER, NY
WESTCHESTER

ID/Status: 0109103 / 2002-05-02
ID/Status: 229286
ID/Status: 0109103

SOURCE: NY Department of Environmental Conservation

LTANKS:

Site ID: 229286

Spill Number/Closed Date: 0109103 / 2002-05-02

Spill Date: 2001-12-13

Spill Cause: Tank Failure

Spill Source: Commercial/Industrial

Spill Class: Known release with minimal potential for fire or hazard. DEC Response.

Willing Responsible Party. Corrective action taken.

Cleanup Ceased: Not reported

Cleanup Meets Standard: True

SWIS: 6000

Investigator: WCHD

Referred To: Westchester Cnty Health Dept

Reported to Dept: 2001-12-13

CID: 322

Water Affected: Not reported

Spill Notifier: Responsible Party

Last Inspection: Not reported

Recommended Penalty: False

UST Involvement: True

Remediation Phase: 0

Date Entered In Computer: 2001-12-13

Spill Record Last Update: 2002-09-26

Spiller Name: ALISON KOKORSKY

Spiller Company: Not reported

Spiller Address: 58 WESTCHESTER AVE

Spiller City,St,Zip: PORT CHESTER, NY

Spiller County: 001

Spiller Contact: ALISON KOKORSKY

Spiller Phone: (908) 218-0066

Spiller Extention: 43

DEC Region: 3

DER Facility ID: 189037

DEC Memo: ""

Remarks: "caller was removing 2 tanks from property and contaminated soil was found "

Material:

Site ID: 229286

Operable Unit ID: 846507

Operable Unit: 01

Material ID: 530316

Material Code: 0008

Material Name: diesel

- Continued on next page -

Site Detail Report

Target Property: 29-31 AND 37-39 NORTH MAIN STREET
PORT CHESTER, NY 10573

JOB: NA

NY LTANKS

EDR ID: S105230127 **DIST/DIR:** 0.084 SSW **ELEVATION:** 13 **MAP ID:** I35

NAME: JM SORGE, INC.

Rev: 05/17/2016

ADDRESS: 58 WESTCHESTER AVE
PORT CHESTER, NY
WESTCHESTER

ID/Status: 0109103 / 2002-05-02
ID/Status: 229286
ID/Status: 0109103

SOURCE: NY Department of Environmental Conservation

Case No.: Not reported
Material FA: Petroleum
Quantity: .00
Units: Gallons
Recovered: .00
Resource Affected: Not reported
Oxygenate: Not reported
Site ID: 229286
Operable Unit ID: 846507
Operable Unit: 01
Material ID: 530317
Material Code: 0009
Material Name: gasoline
Case No.: Not reported
Material FA: Petroleum
Quantity: .00
Units: Gallons
Recovered: .00
Resource Affected: Not reported
Oxygenate: Not reported

Tank Test:

Site Detail Report

Target Property: 29-31 AND 37-39 NORTH MAIN STREET
PORT CHESTER, NY 10573

JOB: NA

NY UST

EDR ID: U003855275 **DIST/DIR:** 0.084 SSW **ELEVATION:** 13 **MAP ID:** I36

NAME: 58 WESTCHESTER AVENUE
ADDRESS: 58 WESTCHESTER AVENUE
PORT CHESTER, NY 10573

Rev: 03/29/2016
ID/Status: 3-800898 / Unregulated: <1101 gal. PBS
ID/Status: 5. Closed - removed
ID/Status: Unregulated: <1101 gal. PBS

SOURCE: NY Department of Environmental Conservation

WESTCHESTER CO. UST:

Id/Status: 3-800898 / Unregulated: <1101 gal. PBS
Operator Name: G & S Port Chester LLC
Owner Name: Port Chester Industrial Development Agency
Owner Street: 15 Pearl Street
Owner Address2: Not reported
Owner City: Port Chester
Owner State: NY
Owner Zipcode: 10573
GDS Number: Not reported

Tank Number: 001
Status: 5. Closed - removed
Capacity: 1000
Product Stored: Not reported
Product Stored Percent: Not reported
Tank Leak Detection: 0. None
Date Installation: Not reported
Date Perm Closure: 12/13/2001
Tank Location: 5. Underground
Tank Type: 1. Steel/Carbon steel/Iron
Tank Internal Protection: 0. None
Tank External Protection: 0. None
Tank Secondary Containment: 0. None
Piping Location: 2. Underground/on ground
Piping Type: 1. Steel/Carbon/ steel/iron
Piping External Protection: 0. None
Overfill Prevention: 0. None
Piping Secondary Containment: Not reported
Spill Prevention: 0. None
Dispenser: 2. Suction

Tank Number: 002
Status: 5. Closed - removed
Capacity: 1000
Product Stored: Not reported
Product Stored Percent: Not reported
Tank Leak Detection: 0. None
Date Installation: Not reported
Date Perm Closure: 12/13/2001
Tank Location: 5. Underground
Tank Type: 1. Steel/Carbon steel/Iron
Tank Internal Protection: 0. None

- Continued on next page -

Site Detail Report

Target Property: 29-31 AND 37-39 NORTH MAIN STREET
PORT CHESTER, NY 10573

JOB: NA

NY UST

EDR ID: U003855275 **DIST/DIR:** 0.084 SSW **ELEVATION:** 13 **MAP ID:** I36

NAME: 58 WESTCHESTER AVENUE
ADDRESS: 58 WESTCHESTER AVENUE
PORT CHESTER, NY 10573

Rev: 03/29/2016
ID/Status: 3-800898 / Unregulated: <1101 gal. PBS
ID/Status: 5. Closed - removed
ID/Status: Unregulated: <1101 gal. PBS

SOURCE: NY Department of Environmental Conservation

Tank External Protection: 0. None
Tank Secondary Containment: 0. None
Piping Location: 2. Underground/on ground
Piping Type: 1. Steel/Carbon/ steel/iron
Piping External Protection: 0. None
Overfill Prevention: 0. None
Piping Secondary Containment: Not reported
Spill Prevention: 0. None
Dispenser: 2. Suction

Tank Number: 003
Status: 5. Closed - removed
Capacity: 1000
Product Stored: Not reported
Product Stored Percent: Not reported
Tank Leak Detection: 0. None
Date Installation: Not reported
Date Perm Closure: 12/13/2001
Tank Location: 5. Underground
Tank Type: 1. Steel/Carbon steel/Iron
Tank Internal Protection: 0. None
Tank External Protection: 0. None
Tank Secondary Containment: 0. None
Piping Location: 2. Underground/on ground
Piping Type: 1. Steel/Carbon/ steel/iron
Piping External Protection: 0. None
Overfill Prevention: 0. None
Piping Secondary Containment: Not reported
Spill Prevention: 0. None
Dispenser: 2. Suction

Site Detail Report

Target Property: 29-31 AND 37-39 NORTH MAIN STREET
PORT CHESTER, NY 10573

JOB: NA

NY Spills

EDR ID: S105056430 **DIST/DIR:** 0.085 SSW **ELEVATION:** 13 **MAP ID:** I37

NAME: UNDER THE STREET **Rev:** 05/17/2016
ADDRESS: WESTCHESTER AVE/ABENGROGH ID/Status: 83119
PORT CHESTER, NY ID/Status: 0100375 / 2001-08-06
WESTCHESTER ID/Status: 0100375
SOURCE: NY Department of Environmental Conservation

SPILLS:

Facility ID: 0100375
Facility Type: ER
DER Facility ID: 76550
Site ID: 83119
DEC Region: 3
Spill Date: 2001-04-10
Spill Number/Closed Date: 0100375 / 2001-08-06
Spill Cause: Unknown
Spill Class: Known release with minimal potential for fire or hazard. DEC Response.
Willing Responsible Party. Corrective action taken.
SWIS: 6000
Investigator: tdghiosa
Referred To: Not reported
Reported to Dept: 2001-04-10
CID: 397
Water Affected: Not reported
Spill Source: Unknown
Spill Notifier: Other
Cleanup Ceased: Not reported
Cleanup Meets Std: True
Last Inspection: Not reported
Recommended Penalty: False
UST Trust: False
Remediation Phase: 0
Date Entered In Computer: 2001-04-10
Spill Record Last Update: 2002-02-07
Spiller Name: UNK
Spiller Company: BARRIER MOTOR FUELS
Spiller Address: 184 WEST MAIN STREET
Spiller City,St,Zip: TARRYTOWN, NY
Spiller Company: 001
Contact Name: CALLER
Contact Phone: Not reported
DEC Memo: "Prior to Sept, 2004 data translation this spill Lead_DEC Field was
GHIOSAY 08/06/2001 REMEDIAL ACTION REPORT RECEIVED FROM JM SORGE,
INC. DOCUMENTING SPILL CLEANUP. 165.79 TONS OF KEROSENE CONTAMINATED
SOIL WERE EXCAVATED & DISPOSED. NO FURTHER ACTION."
Remarks: "CALLER STATES THAT SHE BELIEVES THAT IT IS AN OLD SPILL POSS OVER 10
YEARS. UNK WHO CAUSED THE SPILL AND SHE WASN'T SURE IF IT WAS
GASOLINE THAT WAS SPILLED. SAMPLE OF SOIL WAS TAKEN AND SOIL IS GOING
TO BE STOCKPILED."

Material:
Site ID: 83119

- Continued on next page -

Site Detail Report

Target Property: 29-31 AND 37-39 NORTH MAIN STREET
PORT CHESTER, NY 10573

JOB: NA

NY Spills

EDR ID: S105056430 **DIST/DIR:** 0.085 SSW **ELEVATION:** 13 **MAP ID:** I37

NAME: UNDER THE STREET

Rev: 05/17/2016

ADDRESS: WESTCHESTER AVE/ABENGROGH
PORT CHESTER, NY
WESTCHESTER

ID/Status: 83119

ID/Status: 0100375 / 2001-08-06

ID/Status: 0100375

SOURCE: NY Department of Environmental Conservation

Operable Unit ID: 838930

Operable Unit: 01

Material ID: 536088

Material Code: 0009

Material Name: gasoline

Case No.: Not reported

Material FA: Petroleum

Quantity: .00

Units: Gallons

Recovered: .00

Resource Affected: Not reported

Oxygenate: Not reported

Tank Test:

Site Detail Report

Target Property: 29-31 AND 37-39 NORTH MAIN STREET
PORT CHESTER, NY 10573

JOB: NA

NY LTANKS

EDR ID: S105135136 **DIST/DIR:** 0.085 SSW **ELEVATION:** 13 **MAP ID:** I38

NAME: SPILL NUMBER 0106163

Rev: 05/17/2016

ADDRESS: DON BOSCO PLACE
PORT CHESTER, NY
WESTCHESTER

ID/Status: 0106163 / 2002-03-20
ID/Status: 155361
ID/Status: 0106163

SOURCE: NY Department of Environmental Conservation

LTANKS:

Site ID: 155361

Spill Number/Closed Date: 0106163 / 2002-03-20

Spill Date: 2001-09-05

Spill Cause: Tank Failure

Spill Source: Commercial/Industrial

Spill Class: Known release with minimal potential for fire or hazard. DEC Response.

Willing Responsible Party. Corrective action taken.

Cleanup Ceased: Not reported

Cleanup Meets Standard: False

SWIS: 6000

Investigator: tdghiosa

Referred To: Not reported

Reported to Dept: 2001-09-10

CID: 322

Water Affected: Not reported

Spill Notifier: Other

Last Inspection: Not reported

Recommended Penalty: False

UST Involvement: False

Remediation Phase: 0

Date Entered In Computer: 2001-09-10

Spill Record Last Update: 2002-03-20

Spiller Name: Not reported

Spiller Company: APPROX 120FT. SO OF WESTC

Spiller Address: HEST AVE & DON BOSCO PL

Spiller City,St,Zip: PORT CHESTER, NY

Spiller County: 001

Spiller Contact: Not reported

Spiller Phone: Not reported

Spiller Extention: Not reported

DEC Region: 3

DER Facility ID: 131602

DEC Memo: "Prior to Sept, 2004 data translation this spill Lead_DEC Field was GHIOSAY 09/10/2001 1000 GALLON TANK REMOVED. SLUDGE REMOVED. CONCRETE AREA REMOVED AND STAINED SOIL BENEATH THE CONCRETE. POST EXCAVATION SAMPLES COLLECTED; RESULTS PENDING. 12/20/02 REMEDIAL ACTION REPORT SUBMITTED BY JM SORGE. BASED ON THE INFORMATION CONTAINED IN THAT REPORT, NO FURTHER ACTION IS REQUIRED. NFA"

Remarks: "during tank removal - tank split open dumping a watery sludge from tank into concrete area - some cracks in concrete allowed sludge to go to soil - most of sludge removed "

- Continued on next page -

Site Detail Report

Target Property: 29-31 AND 37-39 NORTH MAIN STREET
PORT CHESTER, NY 10573

JOB: NA

NY LTANKS

EDR ID: S105135136 **DIST/DIR:** 0.085 SSW **ELEVATION:** 13 **MAP ID:** I38

NAME: SPILL NUMBER 0106163

Rev: 05/17/2016

ADDRESS: DON BOSCO PLACE
PORT CHESTER, NY
WESTCHESTER

ID/Status: 0106163 / 2002-03-20
ID/Status: 155361
ID/Status: 0106163

SOURCE: NY Department of Environmental Conservation

Material:

Site ID: 155361
Operable Unit ID: 844521
Operable Unit: 01
Material ID: 531040
Material Code: 0001A
Material Name: #2 fuel oil
Case No.: Not reported
Material FA: Petroleum
Quantity: .00
Units: Gallons
Recovered: .00
Resource Affected: Not reported
Oxygenate: Not reported

Tank Test:

Site Detail Report

Target Property: 29-31 AND 37-39 NORTH MAIN STREET
PORT CHESTER, NY 10573

JOB: NA

NY Spills

EDR ID: S103829618 **DIST/DIR:** 0.088 SSE **ELEVATION:** 13 **MAP ID:** J39

NAME: TRANS #1728 **Rev:** 05/17/2016
ADDRESS: TRAVERSE AVE & WESTCHESTER
PORT CHESTER, NY ID/Status: 162980
WESTCHESTER ID/Status: 9815550 / 1999-03-31
ID/Status: 9815550
SOURCE: NY Department of Environmental Conservation

SPILLS:

Facility ID: 9815550
Facility Type: ER
DER Facility ID: 137456
Site ID: 162980
DEC Region: 3
Spill Date: 1999-03-31
Spill Number/Closed Date: 9815550 / 1999-03-31
Spill Cause: Equipment Failure
Spill Class: Known release with minimal potential for fire or hazard. DEC Response.
Willing Responsible Party. Corrective action taken.
SWIS: 6000
Investigator: tdghiosa
Referred To: Not reported
Reported to Dept: 1999-03-31
CID: 384
Water Affected: Not reported
Spill Source: Commercial/Industrial
Spill Notifier: Responsible Party
Cleanup Ceased: Not reported
Cleanup Meets Std: True
Last Inspection: Not reported
Recommended Penalty: False
UST Trust: False
Remediation Phase: 0
Date Entered In Computer: 1999-03-31
Spill Record Last Update: 1999-03-31
Spiller Name: Not reported
Spiller Company: CON EDISON
Spiller Address: 4 IRVING PLACE
Spiller City,St,Zip: NEW YORK, NY 10003
Spiller Company: 999
Contact Name: Not reported
Contact Phone: Not reported
DEC Memo: "Prior to Sept, 2004 data translation this spill Lead_DEC Field was
GHIOSAY "
Remarks: "TRANSFORMER IS ON FITZHUGH MANUFACTURING PROPERTY. CON ED #123973 1
QT OF OIL ON BLUE STONE AND CONCRETE. CREW WILL CLEAN UP AND TAKE
SAMPLES. "
Material:
Site ID: 162980
Operable Unit ID: 1076590
Operable Unit: 01
Material ID: 308657

- Continued on next page -

Site Detail Report

Target Property: 29-31 AND 37-39 NORTH MAIN STREET
PORT CHESTER, NY 10573

JOB: NA

NY Spills

EDR ID: S103829618 **DIST/DIR:** 0.088 SSE **ELEVATION:** 13 **MAP ID:** J39

NAME: TRANS #1728

Rev: 05/17/2016

ADDRESS: TRAVERSE AVE & WESTCHESTER
PORT CHESTER, NY
WESTCHESTER

ID/Status: 162980
ID/Status: 9815550 / 1999-03-31
ID/Status: 9815550

SOURCE: NY Department of Environmental Conservation

Material Code: 0541A
Material Name: dielectric fluid
Case No.: Not reported
Material FA: Petroleum
Quantity: 1.00
Units: Gallons
Recovered: .00
Resource Affected: Not reported
Oxygenate: Not reported

Tank Test:

Site Detail Report

Target Property: 29-31 AND 37-39 NORTH MAIN STREET
PORT CHESTER, NY 10573

JOB: NA

NY LTANKS

EDR ID: S105135170 **DIST/DIR:** 0.089 SW **ELEVATION:** 14 **MAP ID:** 140

NAME: SPILL NUMBER 0106580

Rev: 05/17/2016

ADDRESS: 72 WESTCHESTER AVE
PORT CHESTER, NY
WESTCHESTER

ID/Status: 0106580 / 2002-03-20
ID/Status: 104397
ID/Status: 0106580

SOURCE: NY Department of Environmental Conservation

LTANKS:

Site ID: 104397

Spill Number/Closed Date: 0106580 / 2002-03-20

Spill Date: 2001-09-20

Spill Cause: Tank Failure

Spill Source: Commercial/Industrial

Spill Class: Known release that creates potential for fire or hazard. DEC Response.

Willing Responsible Party. Corrective action taken.

Cleanup Ceased: Not reported

Cleanup Meets Standard: False

SWIS: 6000

Investigator: tdghiosa

Referred To: Not reported

Reported to Dept: 2001-09-24

CID: 207

Water Affected: Not reported

Spill Notifier: Other

Last Inspection: Not reported

Recommended Penalty: False

UST Involvement: False

Remediation Phase: 0

Date Entered In Computer: 2001-09-24

Spill Record Last Update: 2002-03-20

Spiller Name: JEFF GENELL

Spiller Company: PORT CHESTER LLC

Spiller Address: 15 N MAIN ST

Spiller City,St,Zip: PORT CHESTER, NY

Spiller County: 001

Spiller Contact: JEFF GENELL

Spiller Phone: (908) 218-0066

Spiller Extention: Not reported

DEC Region: 3

DER Facility ID: 92228

DEC Memo: "Prior to Sept, 2004 data translation this spill Lead_DEC Field was

GHIOSAY 12-10-2001 JM SORGE SUBMITTED A REMEDIAL ACTION REPORT
DOCUMENTING THE REMOVAL OF A 1000 GALLON TANK AT 72 WESTCHESTER AVE.
BASED ON THE INFORMATION INCLUDED IN THAT REPORT, NO FURTHER ACTION
IS REQUIRED."

Remarks: "contaminated soil secondary to tank removal"

Material:

Site ID: 104397

Operable Unit ID: 844791

Operable Unit: 01

- Continued on next page -

Site Detail Report

Target Property: 29-31 AND 37-39 NORTH MAIN STREET
PORT CHESTER, NY 10573

JOB: NA

NY LTANKS

EDR ID: S105135170 **DIST/DIR:** 0.089 SW **ELEVATION:** 14 **MAP ID:** I40

NAME: SPILL NUMBER 0106580

Rev: 05/17/2016

ADDRESS: 72 WESTCHESTER AVE
PORT CHESTER, NY
WESTCHESTER

ID/Status: 0106580 / 2002-03-20
ID/Status: 104397
ID/Status: 0106580

SOURCE: NY Department of Environmental Conservation

Material ID: 531425
Material Code: 0001A
Material Name: #2 fuel oil
Case No.: Not reported
Material FA: Petroleum
Quantity: .00
Units: Gallons
Recovered: .00
Resource Affected: Not reported
Oxygenate: Not reported

Tank Test:

Site Detail Report

Target Property: 29-31 AND 37-39 NORTH MAIN STREET
PORT CHESTER, NY 10573

JOB: NA

NY Spills

EDR ID: S106468284 **DIST/DIR:** 0.090 NW **ELEVATION:** 19 **MAP ID:** H41

NAME: NEW HAVEN LINE

Rev: 05/17/2016

ADDRESS: MAIN ST
PORT CHESTER, NY
WESTCHESTER

ID/Status: 253720
ID/Status: 9704445 / 1997-08-07
ID/Status: 9704445

SOURCE: NY Department of Environmental Conservation

SPILLS:

Facility ID: 9704445

Facility Type: ER

DER Facility ID: 275737

Site ID: 253720

DEC Region: 3

Spill Date: 1997-07-14

Spill Number/Closed Date: 9704445 / 1997-08-07

Spill Cause: Equipment Failure

Spill Class: Known release with minimal potential for fire or hazard. DEC Response.

Willing Responsible Party. Corrective action taken.

SWIS: 6000

Investigator: tdghiosa

Referred To: Not reported

Reported to Dept: 1997-07-15

CID: 201

Water Affected: Not reported

Spill Source: Commercial Vehicle

Spill Notifier: Responsible Party

Cleanup Ceased: Not reported

Cleanup Meets Std: True

Last Inspection: Not reported

Recommended Penalty: False

UST Trust: False

Remediation Phase: 0

Date Entered In Computer: 1997-07-15

Spill Record Last Update: 1997-10-14

Spiller Name: CALLER

Spiller Company: METRO-NORTH RAILROAD

Spiller Address: 347 MADISON AV

Spiller City,St,Zip: NEWYORK, NY 10017-

Spiller Company: 001

Contact Name: CALLER

Contact Phone: (315) 483-6944

DEC Memo: "Prior to Sept, 2004 data translation this spill Lead_DEC Field was
GHIOSAY 08/07/97 TRAIN HIT DEBRIS RUPTURING FUEL TANK; LEAK SPREAD
FOR LONG DISTANCE; SOME RAN DOWN ROCK LEDGE TO ROAD; FIRE DEPT. WAS
HANDLING; AET WAS CLEAN UP CONTRACTOR; "

Remarks: "FAILURE OF A GASKET ON FUEL TANK CAP/ALL WILL BE CLEANED UP IN
APPROX 2 HRS"

Material:

Site ID: 253720

Operable Unit ID: 1047672

Operable Unit: 01

- Continued on next page -

Site Detail Report

Target Property: 29-31 AND 37-39 NORTH MAIN STREET
PORT CHESTER, NY 10573

JOB: NA

NY Spills

EDR ID: S106468284 **DIST/DIR:** 0.090 NW **ELEVATION:** 19 **MAP ID:** H41

NAME: NEW HAVEN LINE

Rev: 05/17/2016

ADDRESS: MAIN ST
PORT CHESTER, NY
WESTCHESTER

ID/Status: 253720
ID/Status: 9704445 / 1997-08-07
ID/Status: 9704445

SOURCE: NY Department of Environmental Conservation

Material ID: 333698
Material Code: 0008
Material Name: diesel
Case No.: Not reported
Material FA: Petroleum
Quantity: 15.00
Units: Gallons
Recovered: .00
Resource Affected: Not reported
Oxygenate: Not reported

Tank Test:

Site Detail Report

Target Property: 29-31 AND 37-39 NORTH MAIN STREET
PORT CHESTER, NY 10573

JOB: NA

NY Spills

EDR ID: S106867488 **DIST/DIR:** 0.093 SSW **ELEVATION:** 13 **MAP ID:** 142

NAME: VAULT 19298

Rev: 05/17/2016

ADDRESS: ABENDROTH AVE/WESTCHESTER
PORT CHESTER, NY
WESTCHESTER

ID/Status: 342552

ID/Status: 0413446 / 2005-03-26

ID/Status: 0413446

SOURCE: NY Department of Environmental Conservation

SPILLS:

Facility ID: 0413446

Facility Type: ER

DER Facility ID: 288906

Site ID: 342552

DEC Region: 3

Spill Date: 2005-03-26

Spill Number/Closed Date: 0413446 / 2005-03-26

Spill Cause: Equipment Failure

Spill Class: Not reported

SWIS: 6000

Investigator: JYMCCART

Referred To: Not reported

Reported to Dept: 2005-03-26

CID: 72

Water Affected: Not reported

Spill Source: Commercial/Industrial

Spill Notifier: Responsible Party

Cleanup Ceased: Not reported

Cleanup Meets Std: False

Last Inspection: Not reported

Recommended Penalty: False

UST Trust: False

Remediation Phase: 0

Date Entered In Computer: 2005-03-28

Spill Record Last Update: 2005-03-28

Spiller Name: ERT DESK

Spiller Company: CON EDISON

Spiller Address: 4 IRVING PLACE

Spiller City,St,Zip: MANHATTAN, NY 10003

Spiller Company: 999

Contact Name: ERT DESK

Contact Phone: (212) 580-8383

DEC Memo: "Spoke w/Mark. Cleanup completed. NFA"

Remarks: "Defective equipment caused 2 gallons of non-pcb transformer oil to spill onto bluestone in vault on construction site. Cleanup pending contractor, and eval. of transformer."

Material:

Site ID: 342552

Operable Unit ID: 1101276

Operable Unit: 01

Material ID: 581411

Material Code: 0016A

Material Name: non PCB oil

- Continued on next page -

Site Detail Report

Target Property: 29-31 AND 37-39 NORTH MAIN STREET
PORT CHESTER, NY 10573

JOB: NA

NY Spills

EDR ID: S106867488 **DIST/DIR:** 0.093 SSW **ELEVATION:** 13 **MAP ID:** I42

NAME: VAULT 19298

Rev: 05/17/2016

ADDRESS: ABENDROTH AVE/WESTCHESTER
PORT CHESTER, NY
WESTCHESTER

ID/Status: 342552
ID/Status: 0413446 / 2005-03-26
ID/Status: 0413446

SOURCE: NY Department of Environmental Conservation

Case No.: Not reported
Material FA: Petroleum
Quantity: 2.00
Units: Gallons
Recovered: .00
Resource Affected: Not reported
Oxygenate: Not reported

Tank Test:

Site Detail Report

Target Property: 29-31 AND 37-39 NORTH MAIN STREET
PORT CHESTER, NY 10573

JOB: NA

NY UST

EDR ID: U004177457 **DIST/DIR:** 0.094 NNE **ELEVATION:** 18 **MAP ID:** K43

NAME: THE BANK OF NEW YORK
ADDRESS: 122 NORTH MAIN STREET
PORT CHESTER, NY 10573

Rev: 03/29/2016
ID/Status: 3-078905 / Unregulated: <1101 gal. PBS
ID/Status: 5. Closed - removed
ID/Status: Unregulated: <1101 gal. PBS

SOURCE: NY Department of Environmental Conservation

WESTCHESTER CO. UST:

Id/Status: 3-078905 / Unregulated: <1101 gal. PBS
Operator Name: The Bank Of New York
Owner Name: General Electric Pension Trust
Owner Street: 112 Prospect St Box 7900
Owner Address2: Not reported
Owner City: Stamford
Owner State: CT
Owner Zipcode: 06904
GDS Number: Not reported

Tank Number: 1
Status: 5. Closed - removed
Capacity: 5000
Product Stored: Not reported
Product Stored Percent: Not reported
Tank Leak Detection: 0. None
Date Installation: Not reported
Date Perm Closure: Not reported
Tank Location: 6. Underground, vaulted, with access
Tank Type: 1. Steel/Carbon steel/Iron
Tank Internal Protection: 0. None
Tank External Protection: 0. None
Tank Secondary Containment: Not reported
Piping Location: 0. No Piping
Piping Type: 1. Steel/Carbon/ steel/iron
Piping External Protection: 0. None
Overfill Prevention: Not reported
Piping Secondary Containment: Not reported
Spill Prevention: Not reported
Dispenser: 2. Suction

Site Detail Report

Target Property: 29-31 AND 37-39 NORTH MAIN STREET
PORT CHESTER, NY 10573

JOB: NA

NY LTANKS

EDR ID: S100137691 **DIST/DIR:** 0.094 NNE **ELEVATION:** 18 **MAP ID:** K44

NAME: BANK OF NEW YORK **Rev:** 05/17/2016
ADDRESS: 122 NORTH MAIN ST ID/Status: 8901840 / 1992-07-30
PORT CHESTER, NY ID/Status: 245959
WESTCHESTER ID/Status: 8901840
SOURCE: NY Department of Environmental Conservation

LTANKS:

Site ID: 245959
Spill Number/Closed Date: 8901840 / 1992-07-30
Spill Date: 1989-05-23
Spill Cause: Tank Test Failure
Spill Source: Commercial/Industrial
Spill Class: Known release with minimal potential for fire or hazard. DEC Response.
Willing Responsible Party. Corrective action taken.
Cleanup Ceased: 1992-07-30
Cleanup Meets Standard: True
SWIS: 6000
Investigator: tdghiosa
Referred To: Not reported
Reported to Dept: 1989-05-23
CID: Not reported
Water Affected: Not reported
Spill Notifier: Tank Tester
Last Inspection: Not reported
Recommended Penalty: False
UST Involvement: True
Remediation Phase: 0
Date Entered In Computer: 1989-06-07
Spill Record Last Update: 2003-09-19
Spiller Name: Not reported
Spiller Company: BANK OF NEW YORK
Spiller Address: 122 NORTH MAIN ST
Spiller City,St,Zip: PORT CHESTER, ZZ
Spiller County: 001
Spiller Contact: Not reported
Spiller Phone: Not reported
Spiller Extention: Not reported
DEC Region: 3
DER Facility ID: 201971
DEC Memo: "Prior to Sept, 2004 data translation this spill Lead_DEC Field was GHIOSAY "
Remarks: "TANK IS VAULTED (SEEPAGE NOTICED IN VAULT FROM TANK TOP) WILL PUMP OUT AND REPLACE TANK. TANK WILL BE PUMPED OUT ON 5/29/89. VAULT IS MADE OF CONCRETE."

Material:

Site ID: 245959
Operable Unit ID: 929122
Operable Unit: 01
Material ID: 449570

- Continued on next page -

Site Detail Report

Target Property: 29-31 AND 37-39 NORTH MAIN STREET
PORT CHESTER, NY 10573

JOB: NA

NY LTANKS

EDR ID: S100137691 **DIST/DIR:** 0.094 NNE **ELEVATION:** 18 **MAP ID:** K44

NAME: BANK OF NEW YORK
ADDRESS: 122 NORTH MAIN ST
PORT CHESTER, NY
WESTCHESTER

Rev: 05/17/2016
ID/Status: 8901840 / 1992-07-30
ID/Status: 245959
ID/Status: 8901840

SOURCE: NY Department of Environmental Conservation

Material Code: 0001A
Material Name: #2 fuel oil
Case No.: Not reported
Material FA: Petroleum
Quantity: .00
Units: Gallons
Recovered: .00
Resource Affected: Not reported
Oxygenate: Not reported

Tank Test:
Site ID: 245959
Spill Tank Test: 1535500
Tank Number: Not reported
Tank Size: 0
Test Method: 00
Leak Rate: .00
Gross Fail: Not reported
Modified By: Spills
Last Modified: Not reported
Test Method: Unknown

Site Detail Report

Target Property: 29-31 AND 37-39 NORTH MAIN STREET
PORT CHESTER, NY 10573

JOB: NA

NY Spills

EDR ID: S106736843 **DIST/DIR:** 0.095 SW **ELEVATION:** 18 **MAP ID:** L45

NAME: CONSTRUCTION SITE

Rev: 05/17/2016

ADDRESS: SOUTH MAIN ST
PORT CHESTER, NY
WESTCHESTER

ID/Status: 336416
ID/Status: 0411219 / 2005-02-13
ID/Status: 0411219

SOURCE: NY Department of Environmental Conservation

SPILLS:

Facility ID: 0411219

Facility Type: ER

DER Facility ID: 271741

Site ID: 336416

DEC Region: 3

Spill Date: 2005-01-15

Spill Number/Closed Date: 0411219 / 2005-02-13

Spill Cause: Unknown

Spill Class: Known release that creates potential for fire or hazard. DEC Response.

Willing Responsible Party. Corrective action taken.

SWIS: 6000

Investigator: WCHD

Referred To: Not reported

Reported to Dept: 2005-01-15

CID: 41

Water Affected: Not reported

Spill Source: Unknown

Spill Notifier: Fire Department

Cleanup Ceased: Not reported

Cleanup Meets Std: True

Last Inspection: Not reported

Recommended Penalty: False

UST Trust: False

Remediation Phase: 0

Date Entered In Computer: 2005-01-18

Spill Record Last Update: 2005-03-27

Spiller Name: Not reported

Spiller Company: UNKNOWN

Spiller Address: Not reported

Spiller City,St,Zip: NY

Spiller Company: 999

Contact Name: FIRE CHIEF MUTZ

Contact Phone: (914) 490-5196

DEC Memo: "02/13/05 CLEAN UP COMPLETED BY DPW. SPILL FILE CLOSED BY MARC GRAZIOLI OF THE WESTCHESTER COUNTY HEALTH DEPT. NO FURTHER ACTION IS REQUIRED AT THIS TIME. jod"

Remarks: "UNKNOWN SPILL AT CONSTRUCTION SITE - NO FURTHER INFORMATION - DEC TO CALL BACK AT PORT CHESTER FD NUMBER FIRST, THEN TRY WESTCHESTER COUNTY"

Material:

Site ID: 336416

Operable Unit ID: 1098442

Operable Unit: 01

- Continued on next page -

Site Detail Report

Target Property: 29-31 AND 37-39 NORTH MAIN STREET
PORT CHESTER, NY 10573

JOB: NA

NY Spills

EDR ID: S106736843 **DIST/DIR:** 0.095 SW **ELEVATION:** 18 **MAP ID:** L45

NAME: CONSTRUCTION SITE

Rev: 05/17/2016

ADDRESS: SOUTH MAIN ST
PORT CHESTER, NY
WESTCHESTER

ID/Status: 336416
ID/Status: 0411219 / 2005-02-13
ID/Status: 0411219

SOURCE: NY Department of Environmental Conservation

Material ID: 578612
Material Code: 0010
Material Name: hydraulic oil
Case No.: Not reported
Material FA: Petroleum
Quantity: 50.00
Units: Gallons
Recovered: .00
Resource Affected: Not reported
Oxygenate: Not reported

Tank Test:

Site Detail Report

Target Property: 29-31 AND 37-39 NORTH MAIN STREET
PORT CHESTER, NY 10573

JOB: NA

NY MANIFEST

EDR ID: 1016451652 **DIST/DIR:** 0.095 SSW **ELEVATION:** 13 **MAP ID:** I46

NAME: PETCO STORE #2702 **Rev:** 05/01/2016
ADDRESS: 10 WATERFRONT PL **ID/Status:** NYR000202390
PORT CHESTER, NY 10573
WESTCHESTER
SOURCE: NY Department of Environmental Conservation

NY MANIFEST:

Country: USA
EPA ID: NYR000202390
Facility Status: Not reported
Location Address 1: 10 WATERFRONT PL
Code: BP
Location Address 2: Not reported
Total Tanks: Not reported
Location City: PORT CHESTER
Location State: NY
Location Zip: 10573
Location Zip 4: Not reported

NY MANIFEST:

EPAID: NYR000202390
Mailing Name: PETCO STORE #2702
Mailing Contact: PETCO STORE #2702
Mailing Address 1: 10 WATERFRONT PL
Mailing Address 2: Not reported
Mailing City: PORT CHESTER
Mailing State: NY
Mailing Zip: 10573
Mailing Zip 4: Not reported
Mailing Country: USA
Mailing Phone: Not reported

NY MANIFEST:

Document ID: Not reported
Manifest Status: Not reported
seq: Not reported
Year: 2014
Trans1 State ID: NYD082785429
Trans2 State ID: PAD982661381
Generator Ship Date: 02/04/2014
Trans1 Recv Date: 02/04/2014
Trans2 Recv Date: 02/07/2014
TSD Site Recv Date: 02/08/2014
Part A Recv Date: Not reported
Part B Recv Date: Not reported
Generator EPA ID: NYR000202390
Trans1 EPA ID: Not reported
Trans2 EPA ID: Not reported
TSD ID 1: RID040098352
TSD ID 2: Not reported

- Continued on next page -

Site Detail Report

Target Property: 29-31 AND 37-39 NORTH MAIN STREET
PORT CHESTER, NY 10573

JOB: NA

NY MANIFEST

EDR ID: 1016451652 **DIST/DIR:** 0.095 SSW **ELEVATION:** 13 **MAP ID:** 146

NAME: PETCO STORE #2702 **Rev:** 05/01/2016
ADDRESS: 10 WATERFRONT PL **ID/Status:** NYR000202390
PORT CHESTER, NY 10573
WESTCHESTER
SOURCE: NY Department of Environmental Conservation

Manifest Tracking Number: 006692517FLE
Import Indicator: N
Export Indicator: N
Discr Quantity Indicator: N
Discr Type Indicator: N
Discr Residue Indicator: N
Discr Partial Reject Indicator: N
Discr Full Reject Indicator: N
Manifest Ref Number: Not reported
Alt Facility RCRA ID: Not reported
Alt Facility Sign Date: Not reported
MGMT Method Type Code: H141
Waste Code: Not reported
Waste Code: Not reported
Waste Code: Not reported
Waste Code: Not reported
Waste Code: Not reported
Waste Code: Not reported
Quantity: 5
Units: P - Pounds
Number of Containers: 1
Container Type: DM - Metal drums, barrels
Handling Method: B Incineration, heat recovery, burning.
Specific Gravity: 1
Waste Code: D001
Waste Code 1_2: D005
Waste Code 1_3: D007
Waste Code 1_4: D035
Waste Code 1_5: Not reported
Waste Code 1_6: Not reported

Document ID: Not reported
Manifest Status: Not reported
seq: Not reported
Year: 2015
Trans1 State ID: NYD082785429
Trans2 State ID: PAD982661381
Generator Ship Date: 01/02/2015
Trans1 Recv Date: 01/02/2015
Trans2 Recv Date: 01/09/2015
TSD Site Recv Date: 01/10/2015
Part A Recv Date: Not reported
Part B Recv Date: Not reported
Generator EPA ID: NYR000202390
Trans1 EPA ID: Not reported

- Continued on next page -

Site Detail Report

Target Property: 29-31 AND 37-39 NORTH MAIN STREET
PORT CHESTER, NY 10573

JOB: NA

NY MANIFEST

EDR ID: 1016451652 **DIST/DIR:** 0.095 SSW **ELEVATION:** 13 **MAP ID:** 146

NAME: PETCO STORE #2702 **Rev:** 05/01/2016
ADDRESS: 10 WATERFRONT PL **ID/Status:** NYR000202390
PORT CHESTER, NY 10573
WESTCHESTER
SOURCE: NY Department of Environmental Conservation

Trans2 EPA ID: Not reported
TSDF ID 1: RID040098352
TSDF ID 2: Not reported
Manifest Tracking Number: 007175064FLE
Import Indicator: N
Export Indicator: N
Discr Quantity Indicator: N
Discr Type Indicator: N
Discr Residue Indicator: N
Discr Partial Reject Indicator: N
Discr Full Reject Indicator: N
Manifest Ref Number: Not reported
Alt Facility RCRA ID: Not reported
Alt Facility Sign Date: Not reported
MGMT Method Type Code: H141
Waste Code: Not reported
Waste Code: Not reported
Waste Code: Not reported
Waste Code: Not reported
Waste Code: Not reported
Waste Code: Not reported
Quantity: 2
Units: P - Pounds
Number of Containers: 1
Container Type: DM - Metal drums, barrels
Handling Method: B Incineration, heat recovery, burning.
Specific Gravity: 1
Waste Code: D001
Waste Code 1_2: D005
Waste Code 1_3: D007
Waste Code 1_4: D035
Waste Code 1_5: Not reported
Waste Code 1_6: Not reported

Document ID: Not reported
Manifest Status: Not reported
seq: Not reported
Year: 2015
Trans1 State ID: CTD983872698
Trans2 State ID: NJR000063677
Generator Ship Date: 06/10/2015
Trans1 Recv Date: 06/10/2015
Trans2 Recv Date: 06/11/2015
TSD Site Recv Date: 06/16/2015
Part A Recv Date: Not reported

- Continued on next page -

Site Detail Report

Target Property: 29-31 AND 37-39 NORTH MAIN STREET
PORT CHESTER, NY 10573

JOB: NA

NY MANIFEST

EDR ID: 1016451652 **DIST/DIR:** 0.095 SSW **ELEVATION:** 13 **MAP ID:** 146

NAME: PETCO STORE #2702 **Rev:** 05/01/2016
ADDRESS: 10 WATERFRONT PL **ID/Status:** NYR000202390
PORT CHESTER, NY 10573
WESTCHESTER
SOURCE: NY Department of Environmental Conservation

Part B Recv Date: Not reported
Generator EPA ID: NYR000202390
Trans1 EPA ID: Not reported
Trans2 EPA ID: Not reported
TSD ID 1: RID040098352
TSD ID 2: Not reported
Manifest Tracking Number: 007304728FLE
Import Indicator: N
Export Indicator: N
Discr Quantity Indicator: N
Discr Type Indicator: N
Discr Residue Indicator: N
Discr Partial Reject Indicator: N
Discr Full Reject Indicator: N
Manifest Ref Number: Not reported
Alt Facility RCRA ID: Not reported
Alt Facility Sign Date: Not reported
MGMT Method Type Code: H141
Waste Code: Not reported
Waste Code: Not reported
Waste Code: Not reported
Waste Code: Not reported
Waste Code: Not reported
Waste Code: Not reported
Quantity: 1
Units: P - Pounds
Number of Containers: 1
Container Type: CF - Fiber or plastic boxes, cartons
Handling Method: L Landfill.
Specific Gravity: 1
Waste Code: D009
Waste Code 1_2: Not reported
Waste Code 1_3: Not reported
Waste Code 1_4: Not reported
Waste Code 1_5: Not reported
Waste Code 1_6: Not reported

Document ID: Not reported
Manifest Status: Not reported
seq: Not reported
Year: 2015
Trans1 State ID: NYD082785429
Trans2 State ID: PAD982661381
Generator Ship Date: 01/02/2015
Trans1 Recv Date: 01/02/2015

- Continued on next page -

Site Detail Report

Target Property: 29-31 AND 37-39 NORTH MAIN STREET
PORT CHESTER, NY 10573

JOB: NA

NY MANIFEST

EDR ID: 1016451652 **DIST/DIR:** 0.095 SSW **ELEVATION:** 13 **MAP ID:** 146

NAME: PETCO STORE #2702 **Rev:** 05/01/2016
ADDRESS: 10 WATERFRONT PL **ID/Status:** NYR000202390
PORT CHESTER, NY 10573
WESTCHESTER
SOURCE: NY Department of Environmental Conservation

Trans2 Recv Date: 01/09/2015
TSD Site Recv Date: 01/10/2015
Part A Recv Date: Not reported
Part B Recv Date: Not reported
Generator EPA ID: NYR000202390
Trans1 EPA ID: Not reported
Trans2 EPA ID: Not reported
TSD ID 1: RID040098352
TSD ID 2: Not reported
Manifest Tracking Number: 007175064FLE
Import Indicator: N
Export Indicator: N
Discr Quantity Indicator: N
Discr Type Indicator: N
Discr Residue Indicator: N
Discr Partial Reject Indicator: N
Discr Full Reject Indicator: N
Manifest Ref Number: Not reported
Alt Facility RCRA ID: Not reported
Alt Facility Sign Date: Not reported
MGMT Method Type Code: H141
Waste Code: Not reported
Waste Code: Not reported
Waste Code: Not reported
Waste Code: Not reported
Waste Code: Not reported
Waste Code: Not reported
Quantity: 2
Units: P - Pounds
Number of Containers: 1
Container Type: DM - Metal drums, barrels
Handling Method: B Incineration, heat recovery, burning.
Specific Gravity: 1
Waste Code: D001
Waste Code 1_2: D005
Waste Code 1_3: D007
Waste Code 1_4: D035
Waste Code 1_5: Not reported
Waste Code 1_6: Not reported

Document ID: Not reported
Manifest Status: Not reported
seq: Not reported
Year: 2015
Trans1 State ID: CTD983872698

- Continued on next page -

Site Detail Report

Target Property: 29-31 AND 37-39 NORTH MAIN STREET
PORT CHESTER, NY 10573

JOB: NA

NY MANIFEST

EDR ID: 1016451652 **DIST/DIR:** 0.095 SSW **ELEVATION:** 13 **MAP ID:** I46

NAME: PETCO STORE #2702 **Rev:** 05/01/2016
ADDRESS: 10 WATERFRONT PL **ID/Status:** NYR000202390
PORT CHESTER, NY 10573
WESTCHESTER
SOURCE: NY Department of Environmental Conservation

Trans2 State ID: NJR000063677
Generator Ship Date: 06/10/2015
Trans1 Recv Date: 06/10/2015
Trans2 Recv Date: 06/11/2015
TSD Site Recv Date: 06/16/2015
Part A Recv Date: Not reported
Part B Recv Date: Not reported
Generator EPA ID: NYR000202390
Trans1 EPA ID: Not reported
Trans2 EPA ID: Not reported
TSD ID 1: RID040098352
TSD ID 2: Not reported
Manifest Tracking Number: 007304728FLE
Import Indicator: N
Export Indicator: N
Discr Quantity Indicator: N
Discr Type Indicator: N
Discr Residue Indicator: N
Discr Partial Reject Indicator: N
Discr Full Reject Indicator: N
Manifest Ref Number: Not reported
Alt Facility RCRA ID: Not reported
Alt Facility Sign Date: Not reported
MGMT Method Type Code: H141
Waste Code: Not reported
Waste Code: Not reported
Waste Code: Not reported
Waste Code: Not reported
Waste Code: Not reported
Waste Code: Not reported
Quantity: 1
Units: P - Pounds
Number of Containers: 1
Container Type: CF - Fiber or plastic boxes, cartons
Handling Method: L Landfill.
Specific Gravity: 1
Waste Code: D009
Waste Code 1_2: Not reported
Waste Code 1_3: Not reported
Waste Code 1_4: Not reported
Waste Code 1_5: Not reported
Waste Code 1_6: Not reported

Document ID: Not reported
Manifest Status: Not reported

- Continued on next page -

Site Detail Report

Target Property: 29-31 AND 37-39 NORTH MAIN STREET
PORT CHESTER, NY 10573

JOB: NA

NY MANIFEST

EDR ID: 1016451652 **DIST/DIR:** 0.095 SSW **ELEVATION:** 13 **MAP ID:** 146

NAME: PETCO STORE #2702 **Rev:** 05/01/2016
ADDRESS: 10 WATERFRONT PL **ID/Status:** NYR000202390
PORT CHESTER, NY 10573
WESTCHESTER
SOURCE: NY Department of Environmental Conservation

seq: Not reported
Year: 2015
Trans1 State ID: NYD082785429
Trans2 State ID: PAD982661381
Generator Ship Date: 01/02/2015
Trans1 Recv Date: 01/02/2015
Trans2 Recv Date: 01/09/2015
TSD Site Recv Date: 01/10/2015
Part A Recv Date: Not reported
Part B Recv Date: Not reported
Generator EPA ID: NYR000202390
Trans1 EPA ID: Not reported
Trans2 EPA ID: Not reported
TSD ID 1: RID040098352
TSD ID 2: Not reported
Manifest Tracking Number: 007175064FLE
Import Indicator: N
Export Indicator: N
Discr Quantity Indicator: N
Discr Type Indicator: N
Discr Residue Indicator: N
Discr Partial Reject Indicator: N
Discr Full Reject Indicator: N
Manifest Ref Number: Not reported
Alt Facility RCRA ID: Not reported
Alt Facility Sign Date: Not reported
MGMT Method Type Code: H141
Waste Code: Not reported
Waste Code: Not reported
Waste Code: Not reported
Waste Code: Not reported
Waste Code: Not reported
Waste Code: Not reported
Quantity: 2
Units: P - Pounds
Number of Containers: 1
Container Type: DM - Metal drums, barrels
Handling Method: B Incineration, heat recovery, burning.
Specific Gravity: 1
Waste Code: D001
Waste Code 1_2: D005
Waste Code 1_3: D007
Waste Code 1_4: D035
Waste Code 1_5: Not reported
Waste Code 1_6: Not reported

- Continued on next page -

Site Detail Report

Target Property: 29-31 AND 37-39 NORTH MAIN STREET
PORT CHESTER, NY 10573

JOB: NA

NY MANIFEST

EDR ID: 1016451652 **DIST/DIR:** 0.095 SSW **ELEVATION:** 13 **MAP ID:** 146

NAME: PETCO STORE #2702 **Rev:** 05/01/2016
ADDRESS: 10 WATERFRONT PL **ID/Status:** NYR000202390
PORT CHESTER, NY 10573
WESTCHESTER
SOURCE: NY Department of Environmental Conservation

Document ID: Not reported
Manifest Status: Not reported
seq: Not reported
Year: 2015
Trans1 State ID: CTD983872698
Trans2 State ID: NJR000063677
Generator Ship Date: 06/10/2015
Trans1 Recv Date: 06/10/2015
Trans2 Recv Date: 06/11/2015
TSD Site Recv Date: 06/16/2015
Part A Recv Date: Not reported
Part B Recv Date: Not reported
Generator EPA ID: NYR000202390
Trans1 EPA ID: Not reported
Trans2 EPA ID: Not reported
TSD ID 1: RID040098352
TSD ID 2: Not reported
Manifest Tracking Number: 007304728FLE
Import Indicator: N
Export Indicator: N
Discr Quantity Indicator: N
Discr Type Indicator: N
Discr Residue Indicator: N
Discr Partial Reject Indicator: N
Discr Full Reject Indicator: N
Manifest Ref Number: Not reported
Alt Facility RCRA ID: Not reported
Alt Facility Sign Date: Not reported
MGMT Method Type Code: H141
Waste Code: Not reported
Waste Code: Not reported
Waste Code: Not reported
Waste Code: Not reported
Waste Code: Not reported
Waste Code: Not reported
Quantity: 1
Units: P - Pounds
Number of Containers: 1
Container Type: CF - Fiber or plastic boxes, cartons
Handling Method: L Landfill.
Specific Gravity: 1
Waste Code: D009
Waste Code 1_2: Not reported
Waste Code 1_3: Not reported
Waste Code 1_4: Not reported

- Continued on next page -

Site Detail Report

Target Property: 29-31 AND 37-39 NORTH MAIN STREET
PORT CHESTER, NY 10573

JOB: NA

NY MANIFEST

EDR ID: 1016451652 **DIST/DIR:** 0.095 SSW **ELEVATION:** 13 **MAP ID:** I46

NAME: PETCO STORE #2702
ADDRESS: 10 WATERFRONT PL
PORT CHESTER, NY 10573
WESTCHESTER

Rev: 05/01/2016
ID/Status: NYR000202390

SOURCE: NY Department of Environmental Conservation

Waste Code 1_5: Not reported
Waste Code 1_6: Not reported

Site Detail Report

Target Property: 29-31 AND 37-39 NORTH MAIN STREET
PORT CHESTER, NY 10573

JOB: NA

RCRA-CESQG

EDR ID: 1016451652 **DIST/DIR:** 0.095 SSW **ELEVATION:** 13 **MAP ID:** 146

NAME: PETCO STORE #2702

Rev: 12/09/2015

ADDRESS: 10 WATERFRONT PL
PORT CHESTER, NY 10573
WESTCHESTER

ID/Status: NYR000202390

SOURCE: US Environmental Protection Agency

RCRA-CESQG:

Date form received by agency: 08/16/2013

Facility name: PETCO STORE #2702

Facility address: 10 WATERFRONT PL
PORT CHESTER, NY 10573

EPA ID: NYR000202390

Mailing address: SAN FELIPE ST SUITE 1600
HOUSTON, TX 77056

Contact: CHRIS BAKER

Contact address: SAN FELIPE ST SUITE 1600
HOUSTON, TX 77056

Contact country: US

Contact telephone: (713) 625-7015

Contact email: CHRIS.BAKER@PSCNOW.COM

EPA Region: 02

Classification: Conditionally Exempt Small Quantity Generator

Description: Handler: generates 100 kg or less of hazardous waste per calendar month, and accumulates 1000 kg or less of hazardous waste at any time; or generates 1 kg or less of acutely hazardous waste per calendar month, and accumulates at any time: 1 kg or less of acutely hazardous waste; or 100 kg or less of any residue or contaminated soil, waste or other debris resulting from the cleanup of a spill, into or on any land or water, of acutely hazardous waste; or generates 100 kg or less of any residue or contaminated soil, waste or other debris resulting from the cleanup of a spill, into or on any land or water, of acutely hazardous waste during any calendar month, and accumulates at any time: 1 kg or less of acutely hazardous waste; or 100 kg or less of any residue or contaminated soil, waste or other debris resulting from the cleanup of a spill, into or on any land or water, of acutely hazardous waste

Owner/Operator Summary:

Owner/operator name: C/O G&S INVESTORS

Owner/operator address: E 43RD ST 25TH FLOOR
NEW YORK, NY 10017

Owner/operator country: US

Owner/operator telephone: Not reported

Legal status: Private

Owner/Operator Type: Owner

Owner/Op start date: 05/20/2007

Owner/Op end date: Not reported

Owner/operator name: PETCO STORE #2702

Owner/operator address: Not reported

- Continued on next page -

Site Detail Report

Target Property: 29-31 AND 37-39 NORTH MAIN STREET
PORT CHESTER, NY 10573

JOB: NA

RCRA-CESQG

EDR ID: 1016451652 **DIST/DIR:** 0.095 SSW **ELEVATION:** 13 **MAP ID:** I46

NAME: PETCO STORE #2702
ADDRESS: 10 WATERFRONT PL
PORT CHESTER, NY 10573
WESTCHESTER

Rev: 12/09/2015
ID/Status: NYR000202390

SOURCE: US Environmental Protection Agency

Not reported

Owner/operator country: US
Owner/operator telephone: Not reported
Legal status: Private
Owner/Operator Type: Operator
Owner/Op start date: 03/05/2007
Owner/Op end date: Not reported

Handler Activities Summary:

U.S. importer of hazardous waste: No
Mixed waste (haz. and radioactive): No
Recycler of hazardous waste: No
Transporter of hazardous waste: No
Treater, storer or disposer of HW: No
Underground injection activity: No
On-site burner exemption: No
Furnace exemption: No
Used oil fuel burner: No
Used oil processor: No
User oil refiner: No
Used oil fuel marketer to burner: No
Used oil Specification marketer: No
Used oil transfer facility: No
Used oil transporter: No

- . Waste code: D001
- . Waste name: IGNITABLE WASTE

- . Waste code: D002
- . Waste name: CORROSIVE WASTE

- . Waste code: D005
- . Waste name: BARIUM

- . Waste code: D007
- . Waste name: CHROMIUM

- . Waste code: D008
- . Waste name: LEAD

- . Waste code: D035
- . Waste name: METHYL ETHYL KETONE

Violation Status: No violations found

Site Detail Report

Target Property: 29-31 AND 37-39 NORTH MAIN STREET
PORT CHESTER, NY 10573

JOB: NA

NY VCP

EDR ID: S105684704 **DIST/DIR:** 0.095 SSW **ELEVATION:** 13 **MAP ID:** 147

NAME: FORMER MGP - PURDY & TRAVERSE AVENUES **Rev:** 05/17/2016
ADDRESS: 10-14 WATERFRONT PLACE **ID/Status:** 58556
PORT CHESTER, NY 10573
WESTCHESTER
SOURCE: NY Department of Environmental Conservation

VCP:

Program Type: VCP
Site Code: 58556
HW Code: V00516
Site Class: C
SWIS: 6048
Region: 3
Town: Rye
Acres: 0.69
Date Record Added: 12/14/2001
Date Record Updated: 12/07/2015
Updated By: DACROSBY

Site Description: Site Location: The former Port Chester manufactured gas plant (MGP)

site is located in an urban portion of the Village of Port Chester, Westchester County, New York. The site is located at the southern most point of the Port Chester Marina Redevelopment Area. Site Features: The site has been remediated and redeveloped into a multi story commercial retail building which covers most of the site. Current Zoning/Use: The site building is currently occupied by Petco and other retailers. The site is zoned for commercial use. The site is bordered on the west by Waterfont Place (formerly Don Bosco Place), on the east by Traverse Avenue, on the south by Purdy Avenue, and on the north by a parking garage. The surrounding parcels are currently used for a combination of commercial and residential purposes. Historical Use: The site was historically utilized for the MGP operation from the 1860s to the 1880s. It was then used for a variety of commercial and industrial purposes (iron works, waste oil reclamation facility, mail distribution facility, office space, and warehouse space) until 2001. All buildings related to previous operations have been demolished and removed. The site entered the Voluntary Cleanup Program in 2002. A Site Investigation was completed in 2004 and remedial construction was substantially completed in 2006. The remedy included excavation of former MGP structures and coal tar contaminated soil/wastes. A deed restriction was placed on the site in 2010 which requires adherence to a Site Management Plan and Periodic Reviews. Site Geology and Hydrogeology: The site topography is relatively flat and the site is approximately 10 feet above sea level. Overburden soil consists of historic fill material which was placed in various stages in the late 1800's and early 1900's. The fill is approximately 4 to 6 feet thick and is underlain by natural silt and sands grading to weathered bedrock. Bedrock was encountered at depths of 12 to 20 feet. Shallow groundwater beneath the site generally occurs within sandy material at a depth of approximately 12 feet. The depth to water coincides roughly with the

- Continued on next page -

Site Detail Report

Target Property: 29-31 AND 37-39 NORTH MAIN STREET
PORT CHESTER, NY 10573

JOB: NA

NY VCP

EDR ID: S105684704 **DIST/DIR:** 0.095 SSW **ELEVATION:** 13 **MAP ID:** 147

NAME: FORMER MGP - PURDY & TRAVERSE AVENUES **Rev:** 05/17/2016
ADDRESS: 10-14 WATERFRONT PLACE **ID/Status:** 58556
PORT CHESTER, NY 10573
WESTCHESTER
SOURCE: NY Department of Environmental Conservation

top of fractured weathered bedrock underlying the site. There are limited tidal effects in the western most portion of the site.

Env Problem: Nature and Extent of Contamination: Remediation at the site is complete. The primary contaminants of concern prior to remediation volatile and semivolatile organic compounds associated with coal tar and other petroleum products. Remedial work conducted in 2005 and 2006 has removed the coal tar and coal tar contaminated soil. The new commercial building has a sub slab vapor depressurization system installed to prevent vapor intrusion. The entire site is covered by a cap consisting of clean stone overlaid by concrete. A deed restriction and Site Management Plan are in place. Special Resources: The site is located in an urban area of the City of Port Chester. No special resources were identified.

Health Problem: Contact with contaminated soils is not expected because the site is covered by buildings and pavement. Drinking contaminated groundwater is not likely since the area is supplied with public water. A sub-slab depressurization system has been installed in the on-site structure to prevent exposure to site contaminants potentially entering the buildings via soil vapor intrusion.

Site Detail Report

Target Property: 29-31 AND 37-39 NORTH MAIN STREET
PORT CHESTER, NY 10573

JOB: NA

NY INST CONTROL

EDR ID: S105684704 **DIST/DIR:** 0.095 SSW **ELEVATION:** 13 **MAP ID:** 147

NAME: FORMER MGP - PURDY & TRAVERSE AVENUES **Rev:** 05/17/2016
ADDRESS: 10-14 WATERFRONT PLACE **ID/Status:** 58556
PORT CHESTER, NY 10573
WESTCHESTER
SOURCE: NY Department of Environmental Conservation

INST CONTROL:

Site Code: 58556
Control Name: Landuse Restriction
HW Code: V00516
Control Code: 25
Control Type: INST
Dt record added: 11/10/2009
Dt rec updated: 04/25/2013
Updated By: WBBENNET
Site Code: 58556

Site Description: Site Location: The former Port Chester manufactured gas plant (MGP)

site is located in an urban portion of the Village of Port Chester, Westchester County, New York. The site is located at the southern most point of the Port Chester Marina Redevelopment Area. **Site Features:** The site has been remediated and redeveloped into a multi story commercial retail building which covers most of the site. **Current Zoning/Use:** The site building is currently occupied by Petco and other retailers. The site is zoned for commercial use. The site is bordered on the west by Waterfont Place (formerly Don Bosco Place), on the east by Traverse Avenue, on the south by Purdy Avenue, and on the north by a parking garage. The surrounding parcels are currently used for a combination of commercial and residential purposes. **Historical Use:** The site was historically utilized for the MGP operation from the 1860s to the 1880s. It was then used for a variety of commercial and industrial purposes (iron works, waste oil reclamation facility, mail distribution facility, office space, and warehouse space) until 2001. All buildings related to previous operations have been demolished and removed. The site entered the Voluntary Cleanup Program in 2002. A Site Investigation was completed in 2004 and remedial construction was substantially completed in 2006. The remedy included excavation of former MGP structures and coal tar contaminated soil/wastes. A deed restriction was placed on the site in 2010 which requires adherence to a Site Management Plan and Periodic Reviews. **Site Geology and Hydrogeology:** The site topography is relatively flat and the site is approximately 10 feet above sea level. Overburden soil consists of historic fill material which was placed in various stages in the late 1800's and early 1900's. The fill is approximately 4 to 6 feet thick and is underlain by natural silt and sands grading to weathered bedrock. Bedrock was encountered at depths of 12 to 20 feet. Shallow groundwater beneath the site generally occurs within sandy material at a depth of approximately 12 feet. The depth to water coincides roughly with the top of fractured weathered bedrock underlying the site. There are limited tidal effects in the western most portion of the site.

- Continued on next page -

Site Detail Report

Target Property: 29-31 AND 37-39 NORTH MAIN STREET
PORT CHESTER, NY 10573

JOB: NA

NY INST CONTROL

EDR ID: S105684704 **DIST/DIR:** 0.095 SSW **ELEVATION:** 13 **MAP ID:** 147

NAME: FORMER MGP - PURDY & TRAVERSE AVENUES **Rev:** 05/17/2016
ADDRESS: 10-14 WATERFRONT PLACE **ID/Status:** 58556
PORT CHESTER, NY 10573
WESTCHESTER
SOURCE: NY Department of Environmental Conservation

Env Problem: Nature and Extent of Contamination: Remediation at the site is complete. The primary contaminants of concern prior to remediation volatile and semivolatile organic compounds associated with coal tar and other petroleum products. Remedial work conducted in 2005 and 2006 has removed the coal tar and coal tar contaminated soil. The new commercial building has a sub slab vapor depressurization system installed to prevent vapor intrusion. The entire site is covered by a cap consisting of clean stone overlaid by concrete. A deed restriction and Site Management Plan are in place. **Special Resources:** The site is located in an urban area of the City of Port Chester. No special resources were identified.

Health Problem: Contact with contaminated soils is not expected because the site is covered by buildings and pavement. Drinking contaminated groundwater is not likely since the area is supplied with public water. A sub-slab depressurization system has been installed in the on-site structure to prevent exposure to site contaminants potentially entering the buildings via soil vapor intrusion.

Site Code: 58556
Control Name: Deed Restriction
HW Code: V00516
Control Code: A
Control Type: INST
Dt record added: 11/10/2009
Dt rec updated: 04/25/2013
Updated By: WBBENNET
Site Code: 58556

Site Description: Site Location: The former Port Chester manufactured gas plant (MGP) site is located in an urban portion of the Village of Port Chester, Westchester County, New York. The site is located at the southern most point of the Port Chester Marina Redevelopment Area. **Site Features:** The site has been remediated and redeveloped into a multi story commercial retail building which covers most of the site. **Current Zoning/Use:** The site building is currently occupied by Petco and other retailers. The site is zoned for commercial use. The site is bordered on the west by Waterfont Place (formerly Don Bosco Place), on the east by Traverse Avenue, on the south by Purdy Avenue, and on the north by a parking garage. The surrounding parcels are currently used for a combination of commercial and residential purposes. **Historical Use:** The site was historically utilized for the MGP operation from the 1860s to the 1880s. It was then used for a variety of commercial and industrial purposes (iron works, waste oil reclamation facility, mail distribution facility, office space, and warehouse space) until 2001. All buildings related to previous operations have been demolished and removed. The site enter the

- Continued on next page -

Site Detail Report

Target Property: 29-31 AND 37-39 NORTH MAIN STREET
PORT CHESTER, NY 10573

JOB: NA

NY INST CONTROL

EDR ID: S105684704 **DIST/DIR:** 0.095 SSW **ELEVATION:** 13 **MAP ID:** 147

NAME: FORMER MGP - PURDY & TRAVERSE AVENUES **Rev:** 05/17/2016
ADDRESS: 10-14 WATERFRONT PLACE **ID/Status:** 58556
PORT CHESTER, NY 10573
WESTCHESTER
SOURCE: NY Department of Environmental Conservation

Voluntary Cleanup Program in 2002. A Site Investigation was completed in 2004 and remedial construction was substantially completed in 2006. The remedy included excavation of former MGP structures and coal tar contaminated soil/wastes. A deed restriction was placed on the site in 2010 which requires adherence to a Site Management Plan and Periodic Reviews. Site Geology and Hydrogeology: The site topography is relatively flat and the site is approximately 10 feet above sea level. Overburden soil consists of historic fill material which was placed in various stages in the late 1800's and early 1900's. The fill is approximately 4 to 6 feet thick and is underlain by natural silt and sands grading to weathered bedrock. Bedrock was encountered at depths of 12 to 20 feet. Shallow groundwater beneath the site generally occurs within sandy material at a depth of approximately 12 feet. The depth to water coincides roughly with the top of fractured weathered bedrock underlying the site. There are limited tidal effects in the western most portion of the site.

Env Problem: Nature and Extent of Contamination: Remediation at the site is complete. The primary contaminants of concern prior to remediation volatile and semivolatile organic compounds associated with coal tar and other petroleum products. Remedial work conducted in 2005 and 2006 has removed the coal tar and coal tar contaminated soil. The new commercial building has a sub slab vapor depressurization system installed to prevent vapor intrusion. The entire site is covered by a cap consisting of clean stone overlaid by concrete. A deed restriction and Site Management Plan are in place. **Special Resources:** The site is located in an urban area of the City of Port Chester. No special resources were identified.

Health Problem: Contact with contaminated soils is not expected because the site is covered by buildings and pavement. Drinking contaminated groundwater is not likely since the area is supplied with public water. A sub-slab depressurization system has been installed in the on-site structure to prevent exposure to site contaminants potentially entering the buildings via soil vapor intrusion.

Site Code: 58556
Control Name: Site Management Plan
HW Code: V00516
Control Code: 32
Control Type: INST
Dt record added: 11/10/2009
Dt rec updated: 04/25/2013
Updated By: WBBENNET
Site Code: 58556
Site Description: Site Location: The former Port Chester manufactured gas plant (MGP) site is located in an urban portion of the Village of Port Chester,

- Continued on next page -

Site Detail Report

Target Property: 29-31 AND 37-39 NORTH MAIN STREET
PORT CHESTER, NY 10573

JOB: NA

NY INST CONTROL

EDR ID: S105684704 DIST/DIR: 0.095 SSW ELEVATION: 13 MAP ID: 147

NAME: FORMER MGP - PURDY & TRAVERSE AVENUES **Rev:** 05/17/2016
ADDRESS: 10-14 WATERFRONT PLACE **ID/Status:** 58556
PORT CHESTER, NY 10573
WESTCHESTER
SOURCE: NY Department of Environmental Conservation

Westchester County, New York. The site is located at the southern most point of the Port Chester Marina Redevelopment Area. Site Features: The site has been remediated and redeveloped into a multi story commercial retail building which covers most of the site. Current Zoning/Use: The site building is currently occupied by Petco and other retailers. The site is zoned for commercial use. The site is bordered on the west by Waterfront Place (formerly Don Bosco Place), on the east by Traverse Avenue, on the south by Purdy Avenue, and on the north by a parking garage. The surrounding parcels are currently used for a combination of commercial and residential purposes. Historical Use: The site was historically utilized for the MGP operation from the 1860s to the 1880s. It was then used for a variety of commercial and industrial purposes (iron works, waste oil reclamation facility, mail distribution facility, office space, and warehouse space) until 2001. All buildings related to previous operations have been demolished and removed. The site entered the Voluntary Cleanup Program in 2002. A Site Investigation was completed in 2004 and remedial construction was substantially completed in 2006. The remedy included excavation of former MGP structures and coal tar contaminated soil/wastes. A deed restriction was placed on the site in 2010 which requires adherence to a Site Management Plan and Periodic Reviews. Site Geology and Hydrogeology: The site topography is relatively flat and the site is approximately 10 feet above sea level. Overburden soil consists of historic fill material which was placed in various stages in the late 1800's and early 1900's. The fill is approximately 4 to 6 feet thick and is underlain by natural silt and sands grading to weathered bedrock. Bedrock was encountered at depths of 12 to 20 feet. Shallow groundwater beneath the site generally occurs within sandy material at a depth of approximately 12 feet. The depth to water coincides roughly with the top of fractured weathered bedrock underlying the site. There are limited tidal effects in the western most portion of the site.

Env Problem: Nature and Extent of Contamination: Remediation at the site is complete. The primary contaminants of concern prior to remediation were volatile and semivolatile organic compounds associated with coal tar and other petroleum products. Remedial work conducted in 2005 and 2006 has removed the coal tar and coal tar contaminated soil. The new commercial building has a sub slab vapor depressurization system installed to prevent vapor intrusion. The entire site is covered by a cap consisting of clean stone overlaid by concrete. A deed restriction and Site Management Plan are in place. Special Resources: The site is located in an urban area of the City of Port Chester. No special resources were identified.

Health Problem: Contact with contaminated soils is not expected because the site is covered by buildings and pavement. Drinking contaminated groundwater

- Continued on next page -

Site Detail Report

Target Property: 29-31 AND 37-39 NORTH MAIN STREET
PORT CHESTER, NY 10573

JOB: NA

NY INST CONTROL

EDR ID: S105684704 **DIST/DIR:** 0.095 SSW **ELEVATION:** 13 **MAP ID:** 147

NAME: FORMER MGP - PURDY & TRAVERSE AVENUES **Rev:** 05/17/2016
ADDRESS: 10-14 WATERFRONT PLACE **ID/Status:** 58556
PORT CHESTER, NY 10573
WESTCHESTER
SOURCE: NY Department of Environmental Conservation

is not likely since the area is supplied with public water. A sub-slab depressurization system has been installed in the on-site structure to prevent exposure to site contaminants potentially entering the buildings via soil vapor intrusion.

Site Code: 58556
Control Name: Monitoring Plan
HW Code: V00516
Control Code: 31
Control Type: INST
Dt record added: 11/10/2009
Dt rec updated: 04/25/2013
Updated By: WBBENNET
Site Code: 58556

Site Description: Site Location: The former Port Chester manufactured gas plant (MGP) site is located in an urban portion of the Village of Port Chester, Westchester County, New York. The site is located at the southern most point of the Port Chester Marina Redevelopment Area. Site Features: The site has been remediated and redeveloped into a multi story commercial retail building which covers most of the site. Current Zoning/Use: The site building is currently occupied by Petco and other retailers. The site is zoned for commercial use. The site is bordered on the west by Waterfront Place (formerly Don Bosco Place), on the east by Traverse Avenue, on the south by Purdy Avenue, and on the north by a parking garage. The surrounding parcels are currently used for a combination of commercial and residential purposes. Historical Use: The site was historically utilized for the MGP operation from the 1860s to the 1880s. It was then used for a variety of commercial and industrial purposes (iron works, waste oil reclamation facility, mail distribution facility, office space, and warehouse space) until 2001. All buildings related to previous operations have been demolished and removed. The site entered the Voluntary Cleanup Program in 2002. A Site Investigation was completed in 2004 and remedial construction was substantially completed in 2006. The remedy included excavation of former MGP structures and coal tar contaminated soil/wastes. A deed restriction was placed on the site in 2010 which requires adherence to a Site Management Plan and Periodic Reviews. Site Geology and Hydrogeology: The site topography is relatively flat and the site is approximately 10 feet above sea level. Overburden soil consists of historic fill material which was placed in various stages in the late 1800's and early 1900's. The fill is approximately 4 to 6 feet thick and is underlain by natural silt and sands grading to weathered bedrock. Bedrock was encountered at depths of 12 to 20 feet. Shallow groundwater beneath the site generally occurs within sandy material at a depth of

- Continued on next page -

Site Detail Report

Target Property: 29-31 AND 37-39 NORTH MAIN STREET
PORT CHESTER, NY 10573

JOB: NA

NY INST CONTROL

EDR ID: S105684704 **DIST/DIR:** 0.095 SSW **ELEVATION:** 13 **MAP ID:** 147

NAME: FORMER MGP - PURDY & TRAVERSE AVENUES **Rev:** 05/17/2016
ADDRESS: 10-14 WATERFRONT PLACE **ID/Status:** 58556
PORT CHESTER, NY 10573
WESTCHESTER
SOURCE: NY Department of Environmental Conservation

approximately 12 feet. The depth to water coincides roughly with the top of fractured weathered bedrock underlying the site. There are limited tidal effects in the western most portion of the site.

Env Problem: Nature and Extent of Contamination: Remediation at the site is complete. The primary contaminants of concern prior to remediation volatile and semivolatile organic compounds associated with coal tar and other petroleum products. Remedial work conducted in 2005 and 2006 has removed the coal tar and coal tar contaminated soil. The new commercial building has a sub slab vapor depressurization system installed to prevent vapor intrusion. The entire site is covered by a cap consisting of clean stone overlaid by concrete. A deed restriction and Site Management Plan are in place. **Special Resources:** The site is located in an urban area of the City of Port Chester. No special resources were identified.

Health Problem: Contact with contaminated soils is not expected because the site is covered by buildings and pavement. Drinking contaminated groundwater is not likely since the area is supplied with public water. A sub-slab depressurization system has been installed in the on-site structure to prevent exposure to site contaminants potentially entering the buildings via soil vapor intrusion.

Site Code: 58556
Control Name: O&M Plan
HW Code: V00516
Control Code: 33
Control Type: INST
Dt record added: 11/10/2009
Dt rec updated: 04/25/2013
Updated By: WBBENNET
Site Code: 58556

Site Description: Site Location: The former Port Chester manufactured gas plant (MGP) site is located in an urban portion of the Village of Port Chester, Westchester County, New York. The site is located at the southern most point of the Port Chester Marina Redevelopment Area. **Site Features:** The site has been remediated and redeveloped into a multi story commercial retail building which covers most of the site. **Current Zoning/Use:** The site building is currently occupied by Petco and other retailers. The site is zoned for commercial use. The site is bordered on the west by Waterfont Place (formerly Don Bosco Place), on the east by Traverse Avenue, on the south by Purdy Avenue, and on the north by a parking garage. The surrounding parcels are currently used for a combination of commercial and residential purposes. **Historical Use:** The site was historically utilized for the MGP operation from the 1860s to the 1880s. It was then used for a variety of commercial and industrial purposes (iron works, waste oil

- Continued on next page -

Site Detail Report

Target Property: 29-31 AND 37-39 NORTH MAIN STREET
PORT CHESTER, NY 10573

JOB: NA

NY INST CONTROL

EDR ID: S105684704 **DIST/DIR:** 0.095 SSW **ELEVATION:** 13 **MAP ID:** 147

NAME: FORMER MGP - PURDY & TRAVERSE AVENUES **Rev:** 05/17/2016
ADDRESS: 10-14 WATERFRONT PLACE **ID/Status:** 58556
PORT CHESTER, NY 10573
WESTCHESTER
SOURCE: NY Department of Environmental Conservation

reclamation facility, mail distribution facility, office space, and warehouse space) until 2001. All buildings related to previous operations have been demolished and removed. The site entered the Voluntary Cleanup Program in 2002. A Site Investigation was completed in 2004 and remedial construction was substantially completed in 2006. The remedy included excavation of former MGP structures and coal tar contaminated soil/wastes. A deed restriction was placed on the site in 2010 which requires adherence to a Site Management Plan and Periodic Reviews. **Site Geology and Hydrogeology:** The site topography is relatively flat and the site is approximately 10 feet above sea level. Overburden soil consists of historic fill material which was placed in various stages in the late 1800's and early 1900's. The fill is approximately 4 to 6 feet thick and is underlain by natural silt and sands grading to weathered bedrock. Bedrock was encountered at depths of 12 to 20 feet. Shallow groundwater beneath the site generally occurs within sandy material at a depth of approximately 12 feet. The depth to water coincides roughly with the top of fractured weathered bedrock underlying the site. There are limited tidal effects in the western most portion of the site.

Env Problem: Nature and Extent of Contamination: Remediation at the site is complete. The primary contaminants of concern prior to remediation volatile and semivolatile organic compounds associated with coal tar and other petroleum products. Remedial work conducted in 2005 and 2006 has removed the coal tar and coal tar contaminated soil. The new commercial building has a sub slab vapor depressurization system installed to prevent vapor intrusion. The entire site is covered by a cap consisting of clean stone overlaid by concrete. A deed restriction and Site Management Plan are in place. **Special Resources:** The site is located in an urban area of the City of Port Chester. No special resources were identified.

Health Problem: Contact with contaminated soils is not expected because the site is covered by buildings and pavement. Drinking contaminated groundwater is not likely since the area is supplied with public water. A sub-slab depressurization system has been installed in the on-site structure to prevent exposure to site contaminants potentially entering the buildings via soil vapor intrusion.

Site Code: 58556
Control Name: Ground Water Use Restriction
HW Code: V00516
Control Code: 08
Control Type: INST
Dt record added: 11/10/2009
Dt rec updated: 04/25/2013
Updated By: WBBENNET

- Continued on next page -

Site Detail Report

Target Property: 29-31 AND 37-39 NORTH MAIN STREET
PORT CHESTER, NY 10573

JOB: NA

NY INST CONTROL

EDR ID: S105684704 **DIST/DIR:** 0.095 SSW **ELEVATION:** 13 **MAP ID:** 147

NAME: FORMER MGP - PURDY & TRAVERSE AVENUES **Rev:** 05/17/2016
ADDRESS: 10-14 WATERFRONT PLACE **ID/Status:** 58556
PORT CHESTER, NY 10573
WESTCHESTER
SOURCE: NY Department of Environmental Conservation

Site Code: 58556

Site Description: Site Location: The former Port Chester manufactured gas plant (MGP)

site is located in an urban portion of the Village of Port Chester, Westchester County, New York. The site is located at the southern most point of the Port Chester Marina Redevelopment Area. Site Features: The site has been remediated and redeveloped into a multi story commercial retail building which covers most of the site. Current Zoning/Use: The site building is currently occupied by Petco and other retailers. The site is zoned for commercial use. The site is bordered on the west by Waterfront Place (formerly Don Bosco Place), on the east by Traverse Avenue, on the south by Purdy Avenue, and on the north by a parking garage. The surrounding parcels are currently used for a combination of commercial and residential purposes. Historical Use: The site was historically utilized for the MGP operation from the 1860s to the 1880s. It was then used for a variety of commercial and industrial purposes (iron works, waste oil reclamation facility, mail distribution facility, office space, and warehouse space) until 2001. All buildings related to previous operations have been demolished and removed. The site entered the Voluntary Cleanup Program in 2002. A Site Investigation was completed in 2004 and remedial construction was substantially completed in 2006. The remedy included excavation of former MGP structures and coal tar contaminated soil/wastes. A deed restriction was placed on the site in 2010 which requires adherence to a Site Management Plan and Periodic Reviews. Site Geology and Hydrogeology: The site topography is relatively flat and the site is approximately 10 feet above sea level. Overburden soil consists of historic fill material which was placed in various stages in the late 1800's and early 1900's. The fill is approximately 4 to 6 feet thick and is underlain by natural silt and sands grading to weathered bedrock. Bedrock was encountered at depths of 12 to 20 feet. Shallow groundwater beneath the site generally occurs within sandy material at a depth of approximately 12 feet. The depth to water coincides roughly with the top of fractured weathered bedrock underlying the site. There are limited tidal effects in the western most portion of the site.

Env Problem: Nature and Extent of Contamination: Remediation at the site is complete. The primary contaminants of concern prior to remediation volatile and semivolatile organic compounds associated with coal tar and other petroleum products. Remedial work conducted in 2005 and 2006 has removed the coal tar and coal tar contaminated soil. The new commercial building has a sub slab vapor depressurization system installed to prevent vapor intrusion. The entire site is covered by a cap consisting of clean stone overlaid by concrete. A deed restriction and Site Management Plan are in place. Special Resources: The site is located in an urban area of the City of Port Chester. No

- Continued on next page -

Site Detail Report

Target Property: 29-31 AND 37-39 NORTH MAIN STREET
PORT CHESTER, NY 10573

JOB: NA

NY INST CONTROL

EDR ID: S105684704 **DIST/DIR:** 0.095 SSW **ELEVATION:** 13 **MAP ID:** 147

NAME: FORMER MGP - PURDY & TRAVERSE AVENUES **Rev:** 05/17/2016
ADDRESS: 10-14 WATERFRONT PLACE **ID/Status:** 58556
PORT CHESTER, NY 10573
WESTCHESTER
SOURCE: NY Department of Environmental Conservation

special resources were identified.

Health Problem: Contact with contaminated soils is not expected because the site is covered by buildings and pavement. Drinking contaminated groundwater is not likely since the area is supplied with public water. A sub-slab depressurization system has been installed in the on-site structure to prevent exposure to site contaminants potentially entering the buildings via soil vapor intrusion.

Site Code: 58556
Control Name: Soil Management Plan
HW Code: V00516
Control Code: 14
Control Type: INST
Dt record added: 11/10/2009
Dt rec updated: 04/25/2013
Updated By: WBBENNET
Site Code: 58556

Site Description: Site Location: The former Port Chester manufactured gas plant (MGP) site is located in an urban portion of the Village of Port Chester, Westchester County, New York. The site is located at the southern most point of the Port Chester Marina Redevelopment Area. **Site Features:** The site has been remediated and redeveloped into a multi story commercial retail building which covers most of the site. **Current Zoning/Use:** The site building is currently occupied by Petco and other retailers. The site is zoned for commercial use. The site is bordered on the west by Waterfont Place (formerly Don Bosco Place), on the east by Traverse Avenue, on the south by Purdy Avenue, and on the north by a parking garage. The surrounding parcels are currently used for a combination of commercial and residential purposes. **Historical Use:** The site was historically utilized for the MGP operation from the 1860s to the 1880s. It was then used for a variety of commercial and industrial purposes (iron works, waste oil reclamation facility, mail distribution facility, office space, and warehouse space) until 2001. All buildings related to previous operations have been demolished and removed. The site entered the Voluntary Cleanup Program in 2002. A Site Investigation was completed in 2004 and remedial construction was substantially completed in 2006. The remedy included excavation of former MGP structures and coal tar contaminated soil/wastes. A deed restriction was placed on the site in 2010 which requires adherence to a Site Management Plan and Periodic Reviews. **Site Geology and Hydrogeology:** The site topography is relatively flat and the site is approximately 10 feet above sea level. Overburden soil consists of historic fill material which was placed in various stages in the late 1800's and early 1900's. The fill is approximately 4 to 6 feet thick and is underlain

- Continued on next page -

Site Detail Report

Target Property: 29-31 AND 37-39 NORTH MAIN STREET
PORT CHESTER, NY 10573

JOB: NA

NY INST CONTROL

EDR ID: S105684704 **DIST/DIR:** 0.095 SSW **ELEVATION:** 13 **MAP ID:** 147

NAME: FORMER MGP - PURDY & TRAVERSE AVENUES **Rev:** 05/17/2016
ADDRESS: 10-14 WATERFRONT PLACE **ID/Status:** 58556
PORT CHESTER, NY 10573
WESTCHESTER
SOURCE: NY Department of Environmental Conservation

by natural silt and sands grading to weathered bedrock. Bedrock was encountered at depths of 12 to 20 feet. Shallow groundwater beneath the site generally occurs within sandy material at a depth of approximately 12 feet. The depth to water coincides roughly with the top of fractured weathered bedrock underlying the site. There are limited tidal effects in the western most portion of the site.

Env Problem: Nature and Extent of Contamination: Remediation at the site is complete. The primary contaminants of concern prior to remediation volatile and semivolatile organic compounds associated with coal tar and other petroleum products. Remedial work conducted in 2005 and 2006 has removed the coal tar and coal tar contaminated soil. The new commercial building has a sub slab vapor depressurization system installed to prevent vapor intrusion. The entire site is covered by a cap consisting of clean stone overlaid by concrete. A deed restriction and Site Management Plan are in place. Special Resources: The site is located in an urban area of the City of Port Chester. No special resources were identified.

Health Problem: Contact with contaminated soils is not expected because the site is covered by buildings and pavement. Drinking contaminated groundwater is not likely since the area is supplied with public water. A sub-slab depressurization system has been installed in the on-site structure to prevent exposure to site contaminants potentially entering the buildings via soil vapor intrusion.

Site Detail Report

Target Property: 29-31 AND 37-39 NORTH MAIN STREET
PORT CHESTER, NY 10573

JOB: NA

NY ENG CONTROLS

EDR ID: S105684704 **DIST/DIR:** 0.095 SSW **ELEVATION:** 13 **MAP ID:** 147

NAME: FORMER MGP - PURDY & TRAVERSE AVENUES **Rev:** 05/17/2016
ADDRESS: 10-14 WATERFRONT PLACE **ID/Status:** 58556
PORT CHESTER, NY 10573
WESTCHESTER
SOURCE: NY Department of Environmental Conservation

ENG CONTROLS:

Site Code: 58556
HW Code: V00516
Control Code: 13
Control Type: ENG
Date Record Added: 11/10/2009
Date Rec Updated: 04/25/2013
Updated By: WBBENNET

Site Description: Site Location: The former Port Chester manufactured gas plant (MGP)

site is located in an urban portion of the Village of Port Chester, Westchester County, New York. The site is located at the southern most point of the Port Chester Marina Redevelopment Area. **Site Features:** The site has been remediated and redeveloped into a multi story commercial retail building which covers most of the site. **Current Zoning/Use:** The site building is currently occupied by Petco and other retailers. The site is zoned for commercial use. The site is bordered on the west by Waterfont Place (formerly Don Bosco Place), on the east by Traverse Avenue, on the south by Purdy Avenue, and on the north by a parking garage. The surrounding parcels are currently used for a combination of commercial and residential purposes. **Historical Use:** The site was historically utilized for the MGP operation from the 1860s to the 1880s. It was then used for a variety of commercial and industrial purposes (iron works, waste oil reclamation facility, mail distribution facility, office space, and warehouse space) until 2001. All buildings related to previous operations have been demolished and removed. The site enter the Voluntary Cleanup Program in 2002. A Site Investigation was completed in 2004 and remedial construction was substantially completed in 2006. The remedy included excavation of former MGP structures and coal tar contaminated soil/wastes. A deed restriction was placed on the site in 2010 which requires adherence to a Site Management Plan and Periodic Reviews. **Site Geology and Hydrogeology:** The site topography is relatively flat and the site is approximately 10 feet above sea level. Overburden soil consists of historic fill material which was placed in various stages in the late 1800's and early 1900's. The fill is approximately 4 to 6 feet thick and is underlain by natural silt and sands grading to weathered bedrock. Bedrock was encountered at depths of 12 to 20 feet. Shallow groundwater beneath the site generally occurs within sandy material at a depth of approximately 12 feet. The depth to water coincides roughly with the top of fractured weathered bedrock underlying the site. There are limited tidal effects in the western most portion of the site.

Env Problem: Nature and Extent of Contamination: Remediation at the site is complete. The primary contaminants of concern prior to remediation

- Continued on next page -

Site Detail Report

Target Property: 29-31 AND 37-39 NORTH MAIN STREET
PORT CHESTER, NY 10573

JOB: NA

NY ENG CONTROLS

EDR ID: S105684704 **DIST/DIR:** 0.095 SSW **ELEVATION:** 13 **MAP ID:** 147

NAME: FORMER MGP - PURDY & TRAVERSE AVENUES **Rev:** 05/17/2016
ADDRESS: 10-14 WATERFRONT PLACE **ID/Status:** 58556
PORT CHESTER, NY 10573
WESTCHESTER
SOURCE: NY Department of Environmental Conservation

volatile and semivolatile organic compounds associated with coal tar and other petroleum products. Remedial work conducted in 2005 and 2006 has removed the coal tar and coal tar contaminated soil. The new commercial building has a sub slab vapor depressurization system installed to prevent vapor intrusion. The entire site is covered by a cap consisting of clean stone overlaid by concrete. A deed restriction and Site Management Plan are in place. Special Resources: The site is located in an urban area of the City of Port Chester. No special resources were identified.

Health Problem: Contact with contaminated soils is not expected because the site is covered by buildings and pavement. Drinking contaminated groundwater is not likely since the area is supplied with public water. A sub-slab depressurization system has been installed in the on-site structure to prevent exposure to site contaminants potentially entering the buildings via soil vapor intrusion.

Site Code: 58556
HW Code: V00516
Control Code: 15
Control Type: ENG
Date Record Added: 11/10/2009
Date Rec Updated: 04/25/2013
Updated By: WBBENNET

Site Description: Site Location: The former Port Chester manufactured gas plant (MGP) site is located in an urban portion of the Village of Port Chester, Westchester County, New York. The site is located at the southern most point of the Port Chester Marina Redevelopment Area. Site Features: The site has been remediated and redeveloped into a multi story commercial retail building which covers most of the site. Current Zoning/Use: The site building is currently occupied by Petco and other retailers. The site is zoned for commercial use. The site is bordered on the west by Waterfont Place (formerly Don Bosco Place), on the east by Traverse Avenue, on the south by Purdy Avenue, and on the north by a parking garage. The surrounding parcels are currently used for a combination of commercial and residential purposes. Historical Use: The site was historically utilized for the MGP operation from the 1860s to the 1880s. It was then used for a variety of commercial and industrial purposes (iron works, waste oil reclamation facility, mail distribution facility, office space, and warehouse space) until 2001. All buildings related to previous operations have been demolished and removed. The site entered the Voluntary Cleanup Program in 2002. A Site Investigation was completed in 2004 and remedial construction was substantially completed in 2006. The remedy included excavation of former MGP structures and coal tar contaminated soil/wastes. A deed restriction was placed on

- Continued on next page -

Site Detail Report

Target Property: 29-31 AND 37-39 NORTH MAIN STREET
PORT CHESTER, NY 10573

JOB: NA

NY ENG CONTROLS

EDR ID: S105684704 **DIST/DIR:** 0.095 SSW **ELEVATION:** 13 **MAP ID:** 147

NAME: FORMER MGP - PURDY & TRAVERSE AVENUES **Rev:** 05/17/2016
ADDRESS: 10-14 WATERFRONT PLACE **ID/Status:** 58556
PORT CHESTER, NY 10573
WESTCHESTER
SOURCE: NY Department of Environmental Conservation

the site in 2010 which requires adherence to a Site Management Plan and Periodic Reviews. Site Geology and Hydrogeology: The site topography is relatively flat and the site is approximately 10 feet above sea level. Overburden soil consists of historic fill material which was placed in various stages in the late 1800's and early 1900's. The fill is approximately 4 to 6 feet thick and is underlain by natural silt and sands grading to weathered bedrock. Bedrock was encountered at depths of 12 to 20 feet. Shallow groundwater beneath the site generally occurs within sandy material at a depth of approximately 12 feet. The depth to water coincides roughly with the top of fractured weathered bedrock underlying the site. There are limited tidal effects in the western most portion of the site.

Env Problem: Nature and Extent of Contamination: Remediation at the site is complete. The primary contaminants of concern prior to remediation volatile and semivolatile organic compounds associated with coal tar and other petroleum products. Remedial work conducted in 2005 and 2006 has removed the coal tar and coal tar contaminated soil. The new commercial building has a sub slab vapor depressurization system installed to prevent vapor intrusion. The entire site is covered by a cap consisting of clean stone overlaid by concrete. A deed restriction and Site Management Plan are in place. Special Resources: The site is located in an urban area of the City of Port Chester. No special resources were identified.

Health Problem: Contact with contaminated soils is not expected because the site is covered by buildings and pavement. Drinking contaminated groundwater is not likely since the area is supplied with public water. A sub-slab depressurization system has been installed in the on-site structure to prevent exposure to site contaminants potentially entering the buildings via soil vapor intrusion.

Site Detail Report

Target Property: 29-31 AND 37-39 NORTH MAIN STREET
PORT CHESTER, NY 10573

JOB: NA

NY MANIFEST

EDR ID: 1016968578 **DIST/DIR:** 0.096 SW **ELEVATION:** 18 **MAP ID:** L48

NAME: CON EDISON MANHOLE: 1071 **Rev:** 05/01/2016
ADDRESS: S MAIN & WESTCHESTER AVE **ID/Status:** NYP004422028
PORT CHESTER, NY 10573
WESTCHESTER
SOURCE: NY Department of Environmental Conservation

NY MANIFEST:
Country: USA
EPA ID: NYP004422028
Facility Status: Not reported
Location Address 1: WESTCHESTER AVE S MAIN ST
Code: BP
Location Address 2: Not reported
Total Tanks: Not reported
Location City: PORTCHESTER
Location State: NY
Location Zip: 10573
Location Zip 4: Not reported

NY MANIFEST:
EPAID: NYP004422028
Mailing Name: CON EDISON
Mailing Contact: CON EDISON
Mailing Address 1: 4 IRVING PLACE
Mailing Address 2: 15TH FL
Mailing City: NEW YORK
Mailing State: NY
Mailing Zip: 10003
Mailing Zip 4: Not reported
Mailing Country: USA
Mailing Phone: Not reported

NY MANIFEST:
Document ID: Not reported
Manifest Status: Not reported
seq: Not reported
Year: 2014
Trans1 State ID: NYD006982359
Trans2 State ID: Not reported
Generator Ship Date: 01/17/2014
Trans1 Recv Date: 01/17/2014
Trans2 Recv Date: Not reported
TSD Site Recv Date: 01/22/2014
Part A Recv Date: Not reported
Part B Recv Date: Not reported
Generator EPA ID: NYP004422028
Trans1 EPA ID: Not reported
Trans2 EPA ID: Not reported
TSD ID 1: NJD002200046
TSD ID 2: Not reported

- Continued on next page -

Site Detail Report

Target Property: 29-31 AND 37-39 NORTH MAIN STREET
PORT CHESTER, NY 10573

JOB: NA

NY MANIFEST

EDR ID: 1016968578 **DIST/DIR:** 0.096 SW **ELEVATION:** 18 **MAP ID:** L48

NAME: CON EDISON MANHOLE: 1071

Rev: 05/01/2016

ADDRESS: S MAIN & WESTCHESTER AVE
PORT CHESTER, NY 10573
WESTCHESTER

ID/Status: NYP004422028

SOURCE: NY Department of Environmental Conservation

Manifest Tracking Number: 011696175JJK
Import Indicator: N
Export Indicator: N
Discr Quantity Indicator: N
Discr Type Indicator: N
Discr Residue Indicator: N
Discr Partial Reject Indicator: N
Discr Full Reject Indicator: N
Manifest Ref Number: Not reported
Alt Facility RCRA ID: Not reported
Alt Facility Sign Date: Not reported
MGMT Method Type Code: H110
Waste Code: Not reported
Waste Code: Not reported
Waste Code: Not reported
Waste Code: Not reported
Waste Code: Not reported
Waste Code: Not reported
Quantity: 200
Units: P - Pounds
Number of Containers: 1
Container Type: TT - Cargo tank, tank trucks
Handling Method: T Chemical, physical, or biological treatment.
Specific Gravity: 1
Waste Code: D008
Waste Code 1_2: Not reported
Waste Code 1_3: Not reported
Waste Code 1_4: Not reported
Waste Code 1_5: Not reported
Waste Code 1_6: Not reported

Site Detail Report

Target Property: 29-31 AND 37-39 NORTH MAIN STREET
PORT CHESTER, NY 10573

JOB: NA

RCRA NonGen / NLR

EDR ID: 1016968578 **DIST/DIR:** 0.096 SW **ELEVATION:** 18 **MAP ID:** L48

NAME: CON EDISON MANHOLE: 1071

Rev: 12/09/2015

ADDRESS: S MAIN & WESTCHESTER AVE
PORT CHESTER, NY 10573
WESTCHESTER

ID/Status: NYP004422028

SOURCE: US Environmental Protection Agency

RCRA NonGen / NLR:

Date form received by agency: 02/17/2014

Facility name: CON EDISON MANHOLE: 1071

Facility address: S MAIN & WESTCHESTER AVE
PORT CHESTER, NY 10573

EPA ID: NYP004422028

Mailing address: IRVING PL, 15TH FL NE
NEW YORK, NY 10003

Contact: THOMAS TEELING

Contact address: Not reported
Not reported

Contact country: Not reported

Contact telephone: (212) 460-3770

Contact email: Not reported

EPA Region: 02

Classification: Non-Generator

Description: Handler: Non-Generators do not presently generate hazardous waste

Handler Activities Summary:

U.S. importer of hazardous waste: No

Mixed waste (haz. and radioactive): No

Recycler of hazardous waste: No

Transporter of hazardous waste: No

Treater, storer or disposer of HW: No

Underground injection activity: No

On-site burner exemption: No

Furnace exemption: No

Used oil fuel burner: No

Used oil processor: No

User oil refiner: No

Used oil fuel marketer to burner: No

Used oil Specification marketer: No

Used oil transfer facility: No

Used oil transporter: No

Historical Generators:

Date form received by agency: 01/17/2014

Site name: CON EDISON MANHOLE: 1071

Classification: Conditionally Exempt Small Quantity Generator

Violation Status: No violations found

Site Detail Report

Target Property: 29-31 AND 37-39 NORTH MAIN STREET
PORT CHESTER, NY 10573

JOB: NA

NY MANIFEST

EDR ID: 1016973950 **DIST/DIR:** 0.096 SW **ELEVATION:** 18 **MAP ID:** L49

NAME: CON EDISON TRANSFORMER MANHOLE: 3349

Rev: 05/01/2016

ADDRESS: MAIN ST & WESTCHESTER AVE
PORT CHESTER, NY 10573
WESTCHESTER

ID/Status: NYP004477584

SOURCE: NY Department of Environmental Conservation

NY MANIFEST:

Country: USA
EPA ID: NYP004477584
Facility Status: Not reported
Location Address 1: MAIN & WESTCHESTER AVE
Code: BP
Location Address 2: SB3349
Total Tanks: Not reported
Location City: PORTCHESTER
Location State: NY
Location Zip: 10573
Location Zip 4: Not reported

NY MANIFEST:

EPAID: NYP004477584
Mailing Name: CON EDISON
Mailing Contact: CON EDISON
Mailing Address 1: 4 IRVING ST
Mailing Address 2: 15TH ST
Mailing City: NEW YORK
Mailing State: NY
Mailing Zip: 10003
Mailing Zip 4: Not reported
Mailing Country: USA
Mailing Phone: Not reported

NY MANIFEST:

Document ID: Not reported
Manifest Status: Not reported
seq: Not reported
Year: 2014
Trans1 State ID: NYD006982359
Trans2 State ID: Not reported
Generator Ship Date: 03/25/2014
Trans1 Recv Date: 03/25/2014
Trans2 Recv Date: Not reported
TSD Site Recv Date: 03/27/2014
Part A Recv Date: Not reported
Part B Recv Date: Not reported
Generator EPA ID: NYP004477584
Trans1 EPA ID: Not reported
Trans2 EPA ID: Not reported
TSD ID 1: NJD002200046
TSD ID 2: Not reported

- Continued on next page -

Site Detail Report

Target Property: 29-31 AND 37-39 NORTH MAIN STREET
PORT CHESTER, NY 10573

JOB: NA

NY MANIFEST

EDR ID: 1016973950 **DIST/DIR:** 0.096 SW **ELEVATION:** 18 **MAP ID:** L49

NAME: CON EDISON TRANSFORMER MANHOLE: 3349

Rev: 05/01/2016

ADDRESS: MAIN ST & WESTCHESTER AVE
PORT CHESTER, NY 10573
WESTCHESTER

ID/Status: NYP004477584

SOURCE: NY Department of Environmental Conservation

Manifest Tracking Number: 012772681JJK
Import Indicator: N
Export Indicator: N
Discr Quantity Indicator: N
Discr Type Indicator: N
Discr Residue Indicator: N
Discr Partial Reject Indicator: N
Discr Full Reject Indicator: N
Manifest Ref Number: Not reported
Alt Facility RCRA ID: Not reported
Alt Facility Sign Date: Not reported
MGMT Method Type Code: H110
Waste Code: Not reported
Waste Code: Not reported
Waste Code: Not reported
Waste Code: Not reported
Waste Code: Not reported
Waste Code: Not reported
Quantity: 150
Units: P - Pounds
Number of Containers: 1
Container Type: TT - Cargo tank, tank trucks
Handling Method: T Chemical, physical, or biological treatment.
Specific Gravity: 1
Waste Code: D008
Waste Code 1_2: Not reported
Waste Code 1_3: Not reported
Waste Code 1_4: Not reported
Waste Code 1_5: Not reported
Waste Code 1_6: Not reported

Site Detail Report

Target Property: 29-31 AND 37-39 NORTH MAIN STREET
PORT CHESTER, NY 10573

JOB: NA

RCRA NonGen / NLR

EDR ID: 1016973950 **DIST/DIR:** 0.096 SW **ELEVATION:** 18 **MAP ID:** L49

NAME: CON EDISON TRANSFORMER MANHOLE: 3349

Rev: 12/09/2015

ADDRESS: MAIN ST & WESTCHESTER AVE
PORT CHESTER, NY 10573
WESTCHESTER

ID/Status: NYP004477584

SOURCE: US Environmental Protection Agency

RCRA NonGen / NLR:

Date form received by agency: 04/25/2014

Facility name: CON EDISON TRANSFORMER MANHOLE: 3349

Facility address: MAIN ST & WESTCHESTER AVE
PORT CHESTER, NY 10573

EPA ID: NYP004477584

Mailing address: IRVING PL, 15TH FL NE
NEW YORK, NY 10003

Contact: THOMAS TEELING

Contact address: Not reported
Not reported

Contact country: Not reported

Contact telephone: (212) 460-3770

Contact email: Not reported

EPA Region: 02

Classification: Non-Generator

Description: Handler: Non-Generators do not presently generate hazardous waste

Handler Activities Summary:

U.S. importer of hazardous waste: No

Mixed waste (haz. and radioactive): No

Recycler of hazardous waste: No

Transporter of hazardous waste: No

Treater, storer or disposer of HW: No

Underground injection activity: No

On-site burner exemption: No

Furnace exemption: No

Used oil fuel burner: No

Used oil processor: No

User oil refiner: No

Used oil fuel marketer to burner: No

Used oil Specification marketer: No

Used oil transfer facility: No

Used oil transporter: No

Historical Generators:

Date form received by agency: 03/25/2014

Site name: CON EDISON TRANSFORMER MANHOLE: 3349

Classification: Conditionally Exempt Small Quantity Generator

Violation Status: No violations found

Site Detail Report

Target Property: 29-31 AND 37-39 NORTH MAIN STREET
PORT CHESTER, NY 10573

JOB: NA

NY MANIFEST

EDR ID: S117741785 **DIST/DIR:** 0.096 SW **ELEVATION:** 18 **MAP ID:** L50

NAME: CON EDISON

Rev: 05/01/2016

ADDRESS: WESTCHESTER AVE & MAIN ST
PORT CHESTER, NY 10573
WESTCHESTER

ID/Status: NYP004750303

SOURCE: NY Department of Environmental Conservation

NY MANIFEST:

Country: USA
EPA ID: NYP004750303
Facility Status: Not reported
Location Address 1: WESTCHESTER AVE & MAIN ST
Code: BP
Location Address 2: MH1071
Total Tanks: Not reported
Location City: PORT CHESTER
Location State: NY
Location Zip: 10573
Location Zip 4: Not reported

NY MANIFEST:

EPAID: NYP004750303
Mailing Name: CON EDISON
Mailing Contact: CON EDISON
Mailing Address 1: 4 IRVING PL
Mailing Address 2: 15TH FL
Mailing City: NEW YORK
Mailing State: NY
Mailing Zip: 10003
Mailing Zip 4: Not reported
Mailing Country: USA
Mailing Phone: Not reported

NY MANIFEST:

Document ID: Not reported
Manifest Status: Not reported
seq: Not reported
Year: 2015
Trans1 State ID: NYD006982359
Trans2 State ID: Not reported
Generator Ship Date: 03/12/2015
Trans1 Recv Date: 03/12/2015
Trans2 Recv Date: Not reported
TSD Site Recv Date: 03/17/2015
Part A Recv Date: Not reported
Part B Recv Date: Not reported
Generator EPA ID: NYP004750303
Trans1 EPA ID: Not reported
Trans2 EPA ID: Not reported
TSD ID 1: NJD002200046
TSD ID 2: Not reported

- Continued on next page -

Site Detail Report

Target Property: 29-31 AND 37-39 NORTH MAIN STREET
PORT CHESTER, NY 10573

JOB: NA

NY MANIFEST

EDR ID: S117741785 **DIST/DIR:** 0.096 SW **ELEVATION:** 18 **MAP ID:** L50

NAME: CON EDISON

Rev: 05/01/2016

ADDRESS: WESTCHESTER AVE & MAIN ST
PORT CHESTER, NY 10573
WESTCHESTER

ID/Status: NYP004750303

SOURCE: NY Department of Environmental Conservation

Manifest Tracking Number: 014091712JJK
Import Indicator: N
Export Indicator: N
Discr Quantity Indicator: N
Discr Type Indicator: N
Discr Residue Indicator: N
Discr Partial Reject Indicator: N
Discr Full Reject Indicator: N
Manifest Ref Number: Not reported
Alt Facility RCRA ID: Not reported
Alt Facility Sign Date: Not reported
MGMT Method Type Code: H110
Waste Code: Not reported
Waste Code: Not reported
Waste Code: Not reported
Waste Code: Not reported
Waste Code: Not reported
Waste Code: Not reported
Quantity: 50
Units: P - Pounds
Number of Containers: 1
Container Type: TT - Cargo tank, tank trucks
Handling Method: T Chemical, physical, or biological treatment.
Specific Gravity: 1
Waste Code: D008
Waste Code 1_2: Not reported
Waste Code 1_3: Not reported
Waste Code 1_4: Not reported
Waste Code 1_5: Not reported
Waste Code 1_6: Not reported

Document ID: Not reported
Manifest Status: Not reported
seq: Not reported
Year: 2015
Trans1 State ID: NYD006982359
Trans2 State ID: Not reported
Generator Ship Date: 03/12/2015
Trans1 Recv Date: 03/12/2015
Trans2 Recv Date: Not reported
TSD Site Recv Date: 03/17/2015
Part A Recv Date: Not reported
Part B Recv Date: Not reported
Generator EPA ID: NYP004750303
Trans1 EPA ID: Not reported

- Continued on next page -

Site Detail Report

Target Property: 29-31 AND 37-39 NORTH MAIN STREET
PORT CHESTER, NY 10573

JOB: NA

NY MANIFEST

EDR ID: S117741785 **DIST/DIR:** 0.096 SW **ELEVATION:** 18 **MAP ID:** L50

NAME: CON EDISON **Rev:** 05/01/2016
ADDRESS: WESTCHESTER AVE & MAIN ST **ID/Status:** NYP004750303
PORT CHESTER, NY 10573
WESTCHESTER
SOURCE: NY Department of Environmental Conservation

Trans2 EPA ID: Not reported
TSD ID 1: NJD002200046
TSD ID 2: Not reported
Manifest Tracking Number: 014091712JJK
Import Indicator: N
Export Indicator: N
Discr Quantity Indicator: N
Discr Type Indicator: N
Discr Residue Indicator: N
Discr Partial Reject Indicator: N
Discr Full Reject Indicator: N
Manifest Ref Number: Not reported
Alt Facility RCRA ID: Not reported
Alt Facility Sign Date: Not reported
MGMT Method Type Code: H110
Waste Code: Not reported
Waste Code: Not reported
Waste Code: Not reported
Waste Code: Not reported
Waste Code: Not reported
Waste Code: Not reported
Quantity: 50
Units: P - Pounds
Number of Containers: 1
Container Type: TT - Cargo tank, tank trucks
Handling Method: T Chemical, physical, or biological treatment.
Specific Gravity: 1
Waste Code: D008
Waste Code 1_2: Not reported
Waste Code 1_3: Not reported
Waste Code 1_4: Not reported
Waste Code 1_5: Not reported
Waste Code 1_6: Not reported

Document ID: Not reported
Manifest Status: Not reported
seq: Not reported
Year: 2015
Trans1 State ID: NYD006982359
Trans2 State ID: Not reported
Generator Ship Date: 03/12/2015
Trans1 Recv Date: 03/12/2015
Trans2 Recv Date: Not reported
TSD Site Recv Date: 03/17/2015
Part A Recv Date: Not reported

- Continued on next page -

Site Detail Report

Target Property: 29-31 AND 37-39 NORTH MAIN STREET
PORT CHESTER, NY 10573

JOB: NA

NY MANIFEST

EDR ID: S117741785 **DIST/DIR:** 0.096 SW **ELEVATION:** 18 **MAP ID:** L50

NAME: CON EDISON

Rev: 05/01/2016

ADDRESS: WESTCHESTER AVE & MAIN ST
PORT CHESTER, NY 10573
WESTCHESTER

ID/Status: NYP004750303

SOURCE: NY Department of Environmental Conservation

Part B Recv Date: Not reported
Generator EPA ID: NYP004750303
Trans1 EPA ID: Not reported
Trans2 EPA ID: Not reported
TSD ID 1: NJD002200046
TSD ID 2: Not reported
Manifest Tracking Number: 014091712JJK
Import Indicator: N
Export Indicator: N
Discr Quantity Indicator: N
Discr Type Indicator: N
Discr Residue Indicator: N
Discr Partial Reject Indicator: N
Discr Full Reject Indicator: N
Manifest Ref Number: Not reported
Alt Facility RCRA ID: Not reported
Alt Facility Sign Date: Not reported
MGMT Method Type Code: H110
Waste Code: Not reported
Waste Code: Not reported
Waste Code: Not reported
Waste Code: Not reported
Waste Code: Not reported
Waste Code: Not reported
Quantity: 50
Units: P - Pounds
Number of Containers: 1
Container Type: TT - Cargo tank, tank trucks
Handling Method: T Chemical, physical, or biological treatment.
Specific Gravity: 1
Waste Code: D008
Waste Code 1_2: Not reported
Waste Code 1_3: Not reported
Waste Code 1_4: Not reported
Waste Code 1_5: Not reported
Waste Code 1_6: Not reported

Site Detail Report

Target Property: 29-31 AND 37-39 NORTH MAIN STREET
PORT CHESTER, NY 10573

JOB: NA

NY MANIFEST

EDR ID: S117741637 **DIST/DIR:** 0.098 SW **ELEVATION:** 18 **MAP ID:** L51

NAME: CON EDISON **Rev:** 05/01/2016
ADDRESS: F/O 2 S MAIN ST **ID/Status:** NYP004748786
PORT CHESTER, NY 10573
WESTCHESTER
SOURCE: NY Department of Environmental Conservation

NY MANIFEST:
Country: USA
EPA ID: NYP004748786
Facility Status: Not reported
Location Address 1: F/O 2 S MAIN ST
Code: BP
Location Address 2: MH1071
Total Tanks: Not reported
Location City: PORT CHESTER
Location State: NY
Location Zip: 10573
Location Zip 4: Not reported

NY MANIFEST:
EPAID: NYP004748786
Mailing Name: CON EDISON
Mailing Contact: CON EDISON
Mailing Address 1: 4 IRVING PL
Mailing Address 2: 15TH FL
Mailing City: NEW YORK
Mailing State: NY
Mailing Zip: 10003
Mailing Zip 4: Not reported
Mailing Country: USA
Mailing Phone: Not reported

NY MANIFEST:
Document ID: Not reported
Manifest Status: Not reported
seq: Not reported
Year: 2015
Trans1 State ID: NYD006982359
Trans2 State ID: Not reported
Generator Ship Date: 03/11/2015
Trans1 Recv Date: 03/11/2015
Trans2 Recv Date: Not reported
TSD Site Recv Date: 03/12/2015
Part A Recv Date: Not reported
Part B Recv Date: Not reported
Generator EPA ID: NYP004748786
Trans1 EPA ID: Not reported
Trans2 EPA ID: Not reported
TSD ID 1: NJD002200046
TSD ID 2: Not reported

- Continued on next page -

Site Detail Report

Target Property: 29-31 AND 37-39 NORTH MAIN STREET
PORT CHESTER, NY 10573

JOB: NA

NY MANIFEST

EDR ID: S117741637 **DIST/DIR:** 0.098 SW **ELEVATION:** 18 **MAP ID:** L51

NAME: CON EDISON **Rev:** 05/01/2016
ADDRESS: F/O 2 S MAIN ST **ID/Status:** NYP004748786
PORT CHESTER, NY 10573
WESTCHESTER
SOURCE: NY Department of Environmental Conservation

Manifest Tracking Number: 014091667JJK
Import Indicator: N
Export Indicator: N
Discr Quantity Indicator: N
Discr Type Indicator: N
Discr Residue Indicator: N
Discr Partial Reject Indicator: N
Discr Full Reject Indicator: N
Manifest Ref Number: Not reported
Alt Facility RCRA ID: Not reported
Alt Facility Sign Date: Not reported
MGMT Method Type Code: H110
Waste Code: Not reported
Waste Code: Not reported
Waste Code: Not reported
Waste Code: Not reported
Waste Code: Not reported
Waste Code: Not reported
Quantity: 300
Units: P - Pounds
Number of Containers: 1
Container Type: TT - Cargo tank, tank trucks
Handling Method: T Chemical, physical, or biological treatment.
Specific Gravity: 1
Waste Code: D008
Waste Code 1_2: Not reported
Waste Code 1_3: Not reported
Waste Code 1_4: Not reported
Waste Code 1_5: Not reported
Waste Code 1_6: Not reported

Document ID: Not reported
Manifest Status: Not reported
seq: Not reported
Year: 2015
Trans1 State ID: NYD006982359
Trans2 State ID: Not reported
Generator Ship Date: 03/11/2015
Trans1 Recv Date: 03/11/2015
Trans2 Recv Date: Not reported
TSD Site Recv Date: 03/12/2015
Part A Recv Date: Not reported
Part B Recv Date: Not reported
Generator EPA ID: NYP004748786
Trans1 EPA ID: Not reported

- Continued on next page -

Site Detail Report

Target Property: 29-31 AND 37-39 NORTH MAIN STREET
PORT CHESTER, NY 10573

JOB: NA

NY MANIFEST

EDR ID: S117741637 **DIST/DIR:** 0.098 SW **ELEVATION:** 18 **MAP ID:** L51

NAME: CON EDISON **Rev:** 05/01/2016
ADDRESS: F/O 2 S MAIN ST **ID/Status:** NYP004748786
PORT CHESTER, NY 10573
WESTCHESTER
SOURCE: NY Department of Environmental Conservation

Trans2 EPA ID: Not reported
TSD ID 1: NJD002200046
TSD ID 2: Not reported
Manifest Tracking Number: 014091667JJK
Import Indicator: N
Export Indicator: N
Discr Quantity Indicator: N
Discr Type Indicator: N
Discr Residue Indicator: N
Discr Partial Reject Indicator: N
Discr Full Reject Indicator: N
Manifest Ref Number: Not reported
Alt Facility RCRA ID: Not reported
Alt Facility Sign Date: Not reported
MGMT Method Type Code: H110
Waste Code: Not reported
Waste Code: Not reported
Waste Code: Not reported
Waste Code: Not reported
Waste Code: Not reported
Waste Code: Not reported
Quantity: 300
Units: P - Pounds
Number of Containers: 1
Container Type: TT - Cargo tank, tank trucks
Handling Method: T Chemical, physical, or biological treatment.
Specific Gravity: 1
Waste Code: D008
Waste Code 1_2: Not reported
Waste Code 1_3: Not reported
Waste Code 1_4: Not reported
Waste Code 1_5: Not reported
Waste Code 1_6: Not reported

Document ID: Not reported
Manifest Status: Not reported
seq: Not reported
Year: 2015
Trans1 State ID: NYD006982359
Trans2 State ID: Not reported
Generator Ship Date: 03/11/2015
Trans1 Recv Date: 03/11/2015
Trans2 Recv Date: Not reported
TSD Site Recv Date: 03/12/2015
Part A Recv Date: Not reported

- Continued on next page -

Site Detail Report

Target Property: 29-31 AND 37-39 NORTH MAIN STREET
PORT CHESTER, NY 10573

JOB: NA

NY MANIFEST

EDR ID: S117741637 **DIST/DIR:** 0.098 SW **ELEVATION:** 18 **MAP ID:** L51

NAME: CON EDISON **Rev:** 05/01/2016
ADDRESS: F/O 2 S MAIN ST **ID/Status:** NYP004748786
PORT CHESTER, NY 10573
WESTCHESTER
SOURCE: NY Department of Environmental Conservation

Part B Recv Date: Not reported
Generator EPA ID: NYP004748786
Trans1 EPA ID: Not reported
Trans2 EPA ID: Not reported
TSD ID 1: NJD002200046
TSD ID 2: Not reported
Manifest Tracking Number: 014091667JJK
Import Indicator: N
Export Indicator: N
Discr Quantity Indicator: N
Discr Type Indicator: N
Discr Residue Indicator: N
Discr Partial Reject Indicator: N
Discr Full Reject Indicator: N
Manifest Ref Number: Not reported
Alt Facility RCRA ID: Not reported
Alt Facility Sign Date: Not reported
MGMT Method Type Code: H110
Waste Code: Not reported
Waste Code: Not reported
Waste Code: Not reported
Waste Code: Not reported
Waste Code: Not reported
Waste Code: Not reported
Quantity: 300
Units: P - Pounds
Number of Containers: 1
Container Type: TT - Cargo tank, tank trucks
Handling Method: T Chemical, physical, or biological treatment.
Specific Gravity: 1
Waste Code: D008
Waste Code 1_2: Not reported
Waste Code 1_3: Not reported
Waste Code 1_4: Not reported
Waste Code 1_5: Not reported
Waste Code 1_6: Not reported

Site Detail Report

Target Property: 29-31 AND 37-39 NORTH MAIN STREET
PORT CHESTER, NY 10573

JOB: NA

NY UST

EDR ID: U003917918 **DIST/DIR:** 0.098 SW **ELEVATION:** 18 **MAP ID:** L52

NAME: MADELON ESTATES INC
ADDRESS: 2 SOUTH MAIN STREET
PORT CHESTER, NY 10573

Rev: 03/29/2016
ID/Status: 3-600479 / Unregulated: <1101 gal. PBS
ID/Status: 5. Closed - removed
ID/Status: Unregulated: <1101 gal. PBS

SOURCE: NY Department of Environmental Conservation

WESTCHESTER CO. UST:
Id/Status: 3-600479 / Unregulated: <1101 gal. PBS
Operator Name: Madelon Estates Inc.
Owner Name: Madelon Estates Inc
Owner Street: 2 South Main St.
Owner Address2: Not reported
Owner City: Portchester
Owner State: NY
Owner Zipcode: 10573
GDS Number: Not reported

Tank Number: 1
Status: 5. Closed - removed
Capacity: 2000
Product Stored: Not reported
Product Stored Percent: Not reported
Tank Leak Detection: 0. None
Date Installation: Not reported
Date Perm Closure: Not reported
Tank Location: 5. Underground
Tank Type: 1. Steel/Carbon steel/Iron
Tank Internal Protection: 0. None
Tank External Protection: 0. None
Tank Secondary Containment: 0. None
Piping Location: 0. No Piping
Piping Type: 1. Steel/Carbon/ steel/iron
Piping External Protection: 0. None
Overfill Prevention: 0. None
Piping Secondary Containment: Not reported
Spill Prevention: 0. None
Dispenser: 0. None

Site Detail Report

Target Property: 29-31 AND 37-39 NORTH MAIN STREET
PORT CHESTER, NY 10573

JOB: NA

NY UST

EDR ID: U004176050 **DIST/DIR:** 0.102 NNE **ELEVATION:** 17 **MAP ID:** K53

NAME: BAR BUILDING **Rev:** 03/29/2016
ADDRESS: 125 NORTH MAIN STREET ID/Status: 3-507040 / Unregulated: <1101 gal. PBS
PORT CHESTER, NY 10573 ID/Status: 0. Administratively closed
ID/Status: 4. Closed - in place
SOURCE: NY Department of Environmental Conservation ID/Status: Administratively Closed
ID/Status: Unregulated: <1101 gal. PBS

WESTCHESTER CO. UST:
Id/Status: 3-507040 / Unregulated: <1101 gal. PBS
Operator Name: Rednick Realty Co.
Owner Name: R. Rednick, Westchester Playhouse
Owner Street: 125 North Main St. Suite 203
Owner Address2: Not reported
Owner City: Port Chester
Owner State: NY
Owner Zipcode: 10573
GDS Number: Not reported

Tank Number: 1
Status: 4. Closed - in place
Capacity: 1500
Product Stored: Not reported
Product Stored Percent: Not reported
Tank Leak Detection: 0. None
Date Installation: Not reported
Date Perm Closure: 09/26/2003
Tank Location: Not reported
Tank Type: 1. Steel/Carbon steel/Iron
Tank Internal Protection: 0. None
Tank External Protection: 0. None
Tank Secondary Containment: 0. None
Piping Location: 0. No Piping
Piping Type: 1. Steel/Carbon/ steel/iron
Piping External Protection: 0. None
Overfill Prevention: 0. None
Piping Secondary Containment: Not reported
Spill Prevention: 0. None
Dispenser: 2. Suction

Tank Number: 1
Status: 0. Administratively closed
Capacity: 2000
Product Stored: Not reported
Product Stored Percent: Not reported
Tank Leak Detection: 0. None
Date Installation: 01/01/1900
Date Perm Closure: 12/01/1992
Tank Location: 5. Underground
Tank Type: 1. Steel/Carbon steel/Iron
Tank Internal Protection: 0. None

- Continued on next page -

Site Detail Report

Target Property: 29-31 AND 37-39 NORTH MAIN STREET
PORT CHESTER, NY 10573

JOB: NA

NY UST

EDR ID: U004176050 **DIST/DIR:** 0.102 NNE **ELEVATION:** 17 **MAP ID:** K53

NAME: BAR BUILDING

ADDRESS: 125 NORTH MAIN STREET
PORT CHESTER, NY 10573

SOURCE: NY Department of Environmental Conservation

Rev: 03/29/2016

ID/Status: 3-507040 / Unregulated: <1101 gal. PBS

ID/Status: 0. Administratively closed

ID/Status: 4. Closed - in place

ID/Status: Administratively Closed

ID/Status: Unregulated: <1101 gal. PBS

Tank External Protection: 0. None
Tank Secondary Containment: 0. None
Piping Location: Not reported
Piping Type: 1. Steel/Carbon/ steel/iron
Piping External Protection: 0. None
Overfill Prevention: 0. None
Piping Secondary Containment: Not reported
Spill Prevention: 0. None
Dispenser: 2. Suction

Site Detail Report

Target Property: 29-31 AND 37-39 NORTH MAIN STREET
PORT CHESTER, NY 10573

JOB: NA

NY Spills

EDR ID: S105055689 **DIST/DIR:** 0.102 SSE **ELEVATION:** 17 **MAP ID:** J54

NAME: PORT CHESTER HOUSING

Rev: 05/17/2016

ADDRESS: TRAVERSE AVE/WESTCHESTER
PORT CHESTER, NY
WESTCHESTER

ID/Status: 194051

ID/Status: 0101296 / 2001-05-03

ID/Status: 0101296

SOURCE: NY Department of Environmental Conservation

SPILLS:

Facility ID: 0101296

Facility Type: ER

DER Facility ID: 161740

Site ID: 194051

DEC Region: 3

Spill Date: 2001-05-03

Spill Number/Closed Date: 0101296 / 2001-05-03

Spill Cause: Unknown

Spill Class: Known release with minimal potential for fire or hazard. DEC Response.

Willing Responsible Party. Corrective action taken.

SWIS: 6000

Investigator: DXWEITZ

Referred To: Not reported

Reported to Dept: 2001-05-03

CID: 207

Water Affected: Not reported

Spill Source: Unknown

Spill Notifier: Affected Persons

Cleanup Ceased: Not reported

Cleanup Meets Std: True

Last Inspection: Not reported

Recommended Penalty: False

UST Trust: False

Remediation Phase: 0

Date Entered In Computer: 2001-05-03

Spill Record Last Update: 2004-02-04

Spiller Name: Not reported

Spiller Company: PORT CHEATER HOUSING AUTH

Spiller Address: ORITY

Spiller City,St,Zip: ZZ

Spiller Company: 001

Contact Name: RICHARD ROACH

Contact Phone: (212) 580-6764

DEC Memo: "Prior to Sept, 2004 data translation this spill Lead_DEC Field was WEITZ 05/03/2001 D.V. SPOKE WITH SHAWN MAHONEY WHO REQUESTS DEC RESPONSE. WCDOH ALREADY RESPONDING. SPILLS - NO FURTHER ACTION. "

Remarks: "con ed # 136816 on a small quantity water"

Material:

Site ID: 194051

Operable Unit ID: 838188

Operable Unit: 01

Material ID: 537001

Material Code: 0066A

- Continued on next page -

Site Detail Report

Target Property: 29-31 AND 37-39 NORTH MAIN STREET
PORT CHESTER, NY 10573

JOB: NA

NY Spills

EDR ID: S105055689 **DIST/DIR:** 0.102 SSE **ELEVATION:** 17 **MAP ID:** J54

NAME: PORT CHESTER HOUSING

Rev: 05/17/2016

ADDRESS: TRAVERSE AVE/WESTCHESTER
PORT CHESTER, NY
WESTCHESTER

ID/Status: 194051
ID/Status: 0101296 / 2001-05-03
ID/Status: 0101296

SOURCE: NY Department of Environmental Conservation

Material Name: unknown petroleum
Case No.: Not reported
Material FA: Petroleum
Quantity: 2.00
Units: Gallons
Recovered: .00
Resource Affected: Not reported
Oxygenate: Not reported

Tank Test:

Site Detail Report

Target Property: 29-31 AND 37-39 NORTH MAIN STREET
PORT CHESTER, NY 10573

JOB: NA

NY Spills

EDR ID: S102108325 **DIST/DIR:** 0.104 NNE **ELEVATION:** 19 **MAP ID:** K55

NAME: MOBIL S/S
ADDRESS: POST ROAD
PORT CHESTER, NY
WESTCHESTER

Rev: 05/17/2016
ID/Status: 148649
ID/Status: 9012642 / 1991-03-12
ID/Status: 9012642

SOURCE: NY Department of Environmental Conservation

SPILLS:

Facility ID: 9012642
Facility Type: ER
DER Facility ID: 126482
Site ID: 148649
DEC Region: 3
Spill Date: 1991-03-09
Spill Number/Closed Date: 9012642 / 1991-03-12
Spill Cause: Human Error
Spill Class: Not reported
SWIS: 6000
Investigator: tdghiosa
Referred To: Not reported
Reported to Dept: 1991-03-09
CID: Not reported
Water Affected: Not reported
Spill Source: Gasoline Station or other PBS Facility
Spill Notifier: Responsible Party
Cleanup Ceased: 1953-06-18
Cleanup Meets Std: True
Last Inspection: Not reported
Recommended Penalty: False
UST Trust: False
Remediation Phase: 0
Date Entered In Computer: 2003-12-02
Spill Record Last Update: 2003-12-02
Spiller Name: Not reported
Spiller Company: Not reported
Spiller Address: Not reported
Spiller City,St,Zip: ***Update***, ZZ
Spiller Company: 001
Contact Name: Not reported
Contact Phone: Not reported
DEC Memo: "Prior to Sept, 2004 data translation this spill Lead_DEC Field was
GHIOSAY "
Remarks: "CAR LEFT WITH NOZZLE STILL IN VEHICLE SPILL CLEANED UP"

Material:

Site ID: 148649
Operable Unit ID: 949821
Operable Unit: 01
Material ID: 429112
Material Code: 0009
Material Name: gasoline
Case No.: Not reported

- Continued on next page -

Site Detail Report

Target Property: 29-31 AND 37-39 NORTH MAIN STREET
PORT CHESTER, NY 10573

JOB: NA

NY Spills

EDR ID: S102108325 **DIST/DIR:** 0.104 NNE **ELEVATION:** 19 **MAP ID:** K55

NAME: MOBIL S/S
ADDRESS: POST ROAD
PORT CHESTER, NY
WESTCHESTER

Rev: 05/17/2016
ID/Status: 148649
ID/Status: 9012642 / 1991-03-12
ID/Status: 9012642

SOURCE: NY Department of Environmental Conservation

Material FA: Petroleum
Quantity: 5.00
Units: Gallons
Recovered: .00
Resource Affected: Not reported
Oxygenate: Not reported

Tank Test:

Site Detail Report

Target Property: 29-31 AND 37-39 NORTH MAIN STREET
PORT CHESTER, NY 10573

JOB: NA

NY LTANKS

EDR ID: S102108325 **DIST/DIR:** 0.104 NNE **ELEVATION:** 19 **MAP ID:** K55

NAME: MOBIL S/S **Rev:** 05/17/2016
ADDRESS: POST ROAD ID/Status: 9703467 / 1997-06-20
PORT CHESTER, NY ID/Status: 148650
WESTCHESTER ID/Status: 9703467
SOURCE: NY Department of Environmental Conservation

LTANKS:

Site ID: 148650
Spill Number/Closed Date: 9703467 / 1997-06-20
Spill Date: 1997-06-19
Spill Cause: Tank Overfill
Spill Source: Commercial Vehicle
Spill Class: Known release with minimal potential for fire or hazard. DEC Response.
Willing Responsible Party. Corrective action taken.
Cleanup Ceased: Not reported
Cleanup Meets Standard: True
SWIS: 6000
Investigator: tdghiosa
Referred To: Not reported
Reported to Dept: 1997-06-19
CID: 322
Water Affected: Not reported
Spill Notifier: Other
Last Inspection: Not reported
Recommended Penalty: False
UST Involvement: False
Remediation Phase: 0
Date Entered In Computer: 1997-06-19
Spill Record Last Update: 1997-07-23
Spiller Name: JIM HOGAN
Spiller Company: ROADWAY EXPRESS
Spiller Address: 1077 GORGE BLVD
Spiller City,St,Zip: AKRON, OH 44310-
Spiller County: 001
Spiller Contact: Not reported
Spiller Phone: Not reported
Spiller Extention: Not reported
DEC Region: 3
DER Facility ID: 126482
DEC Memo: "Prior to Sept, 2004 data translation this spill Lead_DEC Field was
GHIOSAY 06/20/97 MINMAL QUANTITY; SPILL BEING CLEANED UP BY R.P. "
Remarks: "TRUCK HAD FULL SADDLE TANKS - WITH HEAT THE DIESEL EXPANDED
OVERFLOWING AND SPILLING INTO PARKING LOT - SPILL IS CONTAINED AND
BEING CLEANED UP "

Material:

Site ID: 148650
Operable Unit ID: 1046256
Operable Unit: 01
Material ID: 336350

- Continued on next page -

Site Detail Report

Target Property: 29-31 AND 37-39 NORTH MAIN STREET
PORT CHESTER, NY 10573

JOB: NA

NY LTANKS

EDR ID: S102108325 **DIST/DIR:** 0.104 NNE **ELEVATION:** 19 **MAP ID:** K55

NAME: MOBIL S/S
ADDRESS: POST ROAD
PORT CHESTER, NY
WESTCHESTER

Rev: 05/17/2016
ID/Status: 9703467 / 1997-06-20
ID/Status: 148650
ID/Status: 9703467

SOURCE: NY Department of Environmental Conservation

Material Code: 0008
Material Name: diesel
Case No.: Not reported
Material FA: Petroleum
Quantity: 8.00
Units: Gallons
Recovered: .00
Resource Affected: Not reported
Oxygenate: Not reported

Tank Test:

Site Detail Report

Target Property: 29-31 AND 37-39 NORTH MAIN STREET
PORT CHESTER, NY 10573

JOB: NA

NY Spills

EDR ID: S104790336 **DIST/DIR:** 0.105 NE **ELEVATION:** 12 **MAP ID:** M56

NAME: WILLETT HOUSE REST

Rev: 05/17/2016

ADDRESS: 18-20 WILLETT AVE
PORT CHESTER, NY
WESTCHESTER

ID/Status: 267860
ID/Status: 0007953 / 2000-10-06
ID/Status: 0007953

SOURCE: NY Department of Environmental Conservation

SPILLS:

Facility ID: 0007953

Facility Type: ER

DER Facility ID: 218215

Site ID: 267860

DEC Region: 3

Spill Date: 2000-10-06

Spill Number/Closed Date: 0007953 / 2000-10-06

Spill Cause: Human Error

Spill Class: Known release with minimal potential for fire or hazard. DEC Response.

Willing Responsible Party. Corrective action taken.

SWIS: 6000

Investigator: jboodee

Referred To: Not reported

Reported to Dept: 2000-10-06

CID: 211

Water Affected: Not reported

Spill Source: Commercial/Industrial

Spill Notifier: Responsible Party

Cleanup Ceased: Not reported

Cleanup Meets Std: True

Last Inspection: Not reported

Recommended Penalty: False

UST Trust: False

Remediation Phase: 0

Date Entered In Computer: 2000-10-06

Spill Record Last Update: 2000-10-23

Spiller Name: BILL LAROZA

Spiller Company: WESTMORE FUEL

Spiller Address: 86 NORTH WATER ST

Spiller City,St,Zip: GREENICH, CT

Spiller Company: 001

Contact Name: BILL LAROZA

Contact Phone: (914) 939-2473

DEC Memo: "Prior to Sept, 2004 data translation this spill Lead_DEC Field was O'DEE "

Remarks: "product came out vent - possibly owner's change heat systems - spill cleaned up"

Material:

Site ID: 267860

Operable Unit ID: 830432

Operable Unit: 01

Material ID: 545471

Material Code: 0001A

- Continued on next page -

Site Detail Report

Target Property: 29-31 AND 37-39 NORTH MAIN STREET
PORT CHESTER, NY 10573

JOB: NA

NY Spills

EDR ID: S104790336 **DIST/DIR:** 0.105 NE **ELEVATION:** 12 **MAP ID:** M56

NAME: WILLETT HOUSE REST

Rev: 05/17/2016

ADDRESS: 18-20 WILLETT AVE
PORT CHESTER, NY
WESTCHESTER

ID/Status: 267860
ID/Status: 0007953 / 2000-10-06
ID/Status: 0007953

SOURCE: NY Department of Environmental Conservation

Material Name: #2 fuel oil
Case No.: Not reported
Material FA: Petroleum
Quantity: 5.00
Units: Gallons
Recovered: 5.00
Resource Affected: Not reported
Oxygenate: Not reported

Tank Test:

Site Detail Report

Target Property: 29-31 AND 37-39 NORTH MAIN STREET
PORT CHESTER, NY 10573

JOB: NA

NY Spills

EDR ID: S103570584 **DIST/DIR:** 0.106 ENE **ELEVATION:** 10 **MAP ID:** M57

NAME: PORT CHESTER MARINA

Rev: 05/17/2016

ADDRESS: WILLET AVENUE
PORT CHESTER, NY
WESTCHESTER

ID/Status: 261024
ID/Status: 9701198 / 1997-04-27
ID/Status: 9701198

SOURCE: NY Department of Environmental Conservation

SPILLS:

Facility ID: 9701198

Facility Type: ER

DER Facility ID: 213173

Site ID: 261024

DEC Region: 3

Spill Date: 1997-04-27

Spill Number/Closed Date: 9701198 / 1997-04-27

Spill Cause: Other

Spill Class: Known release with minimal potential for fire or hazard. No DEC Response. No corrective action required.

SWIS: 6000

Investigator: tdghiosa

Referred To: Not reported

Reported to Dept: 1997-04-27

CID: 266

Water Affected: HUDSON RIVER

Spill Source: Vessel

Spill Notifier: Federal Government

Cleanup Ceased: Not reported

Cleanup Meets Std: True

Last Inspection: Not reported

Recommended Penalty: False

UST Trust: False

Remediation Phase: 0

Date Entered In Computer: 1997-04-27

Spill Record Last Update: 2004-02-24

Spiller Name: Not reported

Spiller Company: UNKNOWN

Spiller Address: Not reported

Spiller City,St,Zip: NY

Spiller Company: 999

Contact Name: Not reported

Contact Phone: Not reported

DEC Memo: "Prior to Sept, 2004 data translation this spill Lead_DEC Field was GHIOSAY "

Remarks: "SMALL VESSEL SANK. PORT CHESTER FIRE DEPARTMENT ON SCENE. CONTACT FOR FIRE DEPARTMENT - ANTHONY STAWICKI, (914) 939-0700. UNKNOWN WHAT TYPE OF REMEDIATION IS TAKING PLACE AND/OR IF COAST GUARD IS ENROUTE."
Not reported

Material:

Site ID: 261024

Operable Unit ID: 1047264

Operable Unit: 01

- Continued on next page -

Site Detail Report

Target Property: 29-31 AND 37-39 NORTH MAIN STREET
PORT CHESTER, NY 10573

JOB: NA

NY Spills

EDR ID: S103570584 **DIST/DIR:** 0.106 ENE **ELEVATION:** 10 **MAP ID:** M57

NAME: PORT CHESTER MARINA

Rev: 05/17/2016

ADDRESS: WILLET AVENUE
PORT CHESTER, NY
WESTCHESTER

ID/Status: 261024
ID/Status: 9701198 / 1997-04-27
ID/Status: 9701198

SOURCE: NY Department of Environmental Conservation

Material ID: 337753
Material Code: 0009
Material Name: gasoline
Case No.: Not reported
Material FA: Petroleum
Quantity: 6.00
Units: Gallons
Recovered: .00
Resource Affected: Not reported
Oxygenate: Not reported

Tank Test:

Site Detail Report

Target Property: 29-31 AND 37-39 NORTH MAIN STREET
PORT CHESTER, NY 10573

JOB: NA

NY Spills

EDR ID: S104788437 **DIST/DIR:** 0.106 ENE **ELEVATION:** 10 **MAP ID:** M58

NAME: PORT CHESTER MARINA

Rev: 05/17/2016

ADDRESS: WESTCHESTER AVE
PORT CHESTER, NY
WESTCHESTER

ID/Status: 259059
ID/Status: 0005817 / 2001-09-10
ID/Status: 0005817

SOURCE: NY Department of Environmental Conservation

SPILLS:

Facility ID: 0005817

Facility Type: ER

DER Facility ID: 402532

Site ID: 259059

DEC Region: 3

Spill Date: 2000-08-14

Spill Number/Closed Date: 0005817 / 2001-09-10

Spill Cause: Unknown

Spill Class: Known release with minimal potential for fire or hazard. DEC Response.

Willing Responsible Party. Corrective action taken.

SWIS: 6048

Investigator: tdghiosa

Referred To: Not reported

Reported to Dept: 2000-08-15

CID: 281

Water Affected: Not reported

Spill Source: Unknown

Spill Notifier: Other

Cleanup Ceased: Not reported

Cleanup Meets Std: True

Last Inspection: Not reported

Recommended Penalty: False

UST Trust: False

Remediation Phase: 0

Date Entered In Computer: 2000-08-15

Spill Record Last Update: 2011-04-15

Spiller Name: Not reported

Spiller Company: UNKNOWN

Spiller Address: Not reported

Spiller City,St,Zip: ZZ -

Spiller Company: 001

Contact Name: STEVE CARETSKY

Contact Phone: (908) 218-0066

DEC Memo: "Prior to Sept, 2004 data translation this spill Lead_DEC Field was
GHIOSAY 09/10/2001 LETTER SENT TO JM SORGE INC. BY T. GHISOAY; BASED
ON INFO IN REMEDIAL ACTION REPORT, NO FURTHER ACTION REQUIRED AT THIS
TIME. SPILL NUMBER CLOSED."

Remarks: "CALLER RESPONDED TO ABOVE LOCATION FOR SOIL SAMPLING. SAMPLES REVEAL
CONTAMINATION OF ABOVE MATERIAL. NO ASSIGNED ADDRESS FOR PROPERTY.
PROPERTY IS POSSIBLE THE SITE OF FORMER ASPHALT PLANT. NO CALL BACK
REQUESTED."

Material:

Site ID: 259059

- Continued on next page -

Site Detail Report

Target Property: 29-31 AND 37-39 NORTH MAIN STREET
PORT CHESTER, NY 10573

JOB: NA

NY Spills

EDR ID: S104788437 **DIST/DIR:** 0.106 ENE **ELEVATION:** 10 **MAP ID:** M58

NAME: PORT CHESTER MARINA

Rev: 05/17/2016

ADDRESS: WESTCHESTER AVE
PORT CHESTER, NY
WESTCHESTER

ID/Status: 259059
ID/Status: 0005817 / 2001-09-10
ID/Status: 0005817

SOURCE: NY Department of Environmental Conservation

Operable Unit ID: 826793
Operable Unit: 01
Material ID: 546960
Material Code: 0004B
Material Name: blacktop
Case No.: Not reported
Material FA: Petroleum
Quantity: .00
Units: Gallons
Recovered: .00
Resource Affected: Not reported
Oxygenate: Not reported

Tank Test:

Site Detail Report

Target Property: 29-31 AND 37-39 NORTH MAIN STREET
PORT CHESTER, NY 10573

JOB: NA

NY Spills

EDR ID: S102109108 **DIST/DIR:** 0.106 ENE **ELEVATION:** 10 **MAP ID:** M59

NAME: PORT CHESTER MARINA

Rev: 05/17/2016

ADDRESS: ABENDOROTH AVE
PORT CHESTER, NY
WESTCHESTER

ID/Status: 117405
ID/Status: 9311364 / 1995-01-19
ID/Status: 9311364

SOURCE: NY Department of Environmental Conservation

SPILLS:

Facility ID: 9311364

Facility Type: ER

DER Facility ID: 102145

Site ID: 117405

DEC Region: 3

Spill Date: 1993-12-21

Spill Number/Closed Date: 9311364 / 1995-01-19

Spill Cause: Unknown

Spill Class: Known release that creates potential for fire or hazard. DEC Response.

Unknown Responsible Party. Corrective action taken. (ISR)

SWIS: 6000

Investigator: tdghiosa

Referred To: Not reported

Reported to Dept: 1993-12-21

CID: Not reported

Water Affected: BYRYM RIVER

Spill Source: Vessel

Spill Notifier: Federal Government

Cleanup Ceased: 1995-01-19

Cleanup Meets Std: False

Last Inspection: Not reported

Recommended Penalty: False

UST Trust: False

Remediation Phase: 0

Date Entered In Computer: 1994-01-10

Spill Record Last Update: 1995-01-19

Spiller Name: Not reported

Spiller Company: Not reported

Spiller Address: Not reported

Spiller City,St,Zip: ***Update***, ZZ

Spiller Company: 001

Contact Name: Not reported

Contact Phone: Not reported

DEC Memo: "Prior to Sept, 2004 data translation this spill Lead_DEC Field was

GHIOSAY "

Remarks: "USCG TEAM ENROUTE UPDATE 1K GAL FROM 36 STORM DRAIN ON RIVER GHIOSAY
TO INVESTIGATE"

Material:

Site ID: 117405

Operable Unit ID: 989989

Operable Unit: 01

Material ID: 390406

Material Code: 0066A

- Continued on next page -

Site Detail Report

Target Property: 29-31 AND 37-39 NORTH MAIN STREET
PORT CHESTER, NY 10573

JOB: NA

NY Spills

EDR ID: S102109108 **DIST/DIR:** 0.106 ENE **ELEVATION:** 10 **MAP ID:** M59

NAME: PORT CHESTER MARINA

Rev: 05/17/2016

ADDRESS: ABENDOROTH AVE
PORT CHESTER, NY
WESTCHESTER

ID/Status: 117405
ID/Status: 9311364 / 1995-01-19
ID/Status: 9311364

SOURCE: NY Department of Environmental Conservation

Material Name: unknown petroleum
Case No.: Not reported
Material FA: Petroleum
Quantity: 500.00
Units: Gallons
Recovered: .00
Resource Affected: Not reported
Oxygenate: Not reported

Tank Test:

Site Detail Report

Target Property: 29-31 AND 37-39 NORTH MAIN STREET
PORT CHESTER, NY 10573

JOB: NA

NY SWF/LF

EDR ID: S103592523 **DIST/DIR:** 0.109 North **ELEVATION:** 21 **MAP ID:** K60

NAME: FOX ISLAND ROAD SLF **Rev:** 04/06/2016
ADDRESS: 110 WILLETT AVENUE
PORT CHESTER, NY 00000
WESTCHESTER
SOURCE: NY Department of Environmental Conservation

SWF/LF:
Flag: INACTIVE
Region Code: 3
Phone Number: Not reported
Owner Name: VILLAGE OF PORT CHESTER
Owner Type: Municipal
Owner Address: 110 WILLETT AVENUE
Owner Addr2: Not reported
Owner City,St,Zip: PORT CHESTER, NY 10573
Owner Email: Not reported
Owner Phone: Not reported
Contact Name: Not reported
Contact Address: Not reported
Contact Addr2: Not reported
Contact City,St,Zip: Not reported
Contact Email: Not reported
Contact Phone: Not reported
Activity Desc: Landfill - municipal solid waste
Activity Number: [60S05]
Active: No
East Coordinate: 612590
North Coordinate: 4538425
Accuracy Code: Not reported
Regulatory Status: None
Waste Type: Not reported
Authorization #: 0
Authorization Date: Not reported
Expiration Date: Not reported

Site Detail Report

Target Property: 29-31 AND 37-39 NORTH MAIN STREET
PORT CHESTER, NY 10573

JOB: NA

NY UST

EDR ID: U003884350 **DIST/DIR:** 0.111 SW **ELEVATION:** 16 **MAP ID:** L61

NAME: G & S PORT CHESTER LLC

Rev: 03/29/2016

ADDRESS: 13-15-17-19 SOUTH MAIN STREET
PORT CHESTER, NY 10573

ID/Status: 3-600934 / Unregulated: <1101 gal. PBS
ID/Status: 5. Closed - removed
ID/Status: Unregulated: <1101 gal. PBS

SOURCE: NY Department of Environmental Conservation

WESTCHESTER CO. UST:

Id/Status: 3-600934 / Unregulated: <1101 gal. PBS
Operator Name: G & S Port Chester LLC
Owner Name: G & S Port Chester LLC
Owner Street: 15 N. Main Street
Owner Address2: Not reported
Owner City: Port Chester
Owner State: NY
Owner Zipcode: 10573
GDS Number: Not reported

Tank Number: 001
Status: 5. Closed - removed
Capacity: 1500
Product Stored: Not reported
Product Stored Percent: Not reported
Tank Leak Detection: 0. None
Date Installation: Not reported
Date Perm Closure: 10/27/2003
Tank Location: 5. Underground
Tank Type: 1. Steel/Carbon steel/Iron
Tank Internal Protection: 0. None
Tank External Protection: 0. None
Tank Secondary Containment: 0. None
Piping Location: 2. Underground/on ground
Piping Type: 1. Steel/Carbon/ steel/iron
Piping External Protection: 0. None
Overfill Prevention: 0. None
Piping Secondary Containment: Not reported
Spill Prevention: 0. None
Dispenser: 2. Suction

Site Detail Report

Target Property: 29-31 AND 37-39 NORTH MAIN STREET
PORT CHESTER, NY 10573

JOB: NA

NY Spills

EDR ID: S105236684 **DIST/DIR:** 0.116 WSW **ELEVATION:** 21 **MAP ID:** 62

NAME: CHANG KIM BUSINESS
ADDRESS: 110 WESTCHESTER AVE
PORT CHESTER, NY
WESTCHESTER

Rev: 05/17/2016
ID/Status: 309549
ID/Status: 0109242 / 2006-03-13
ID/Status: 0109242

SOURCE: NY Department of Environmental Conservation

SPILLS:

Facility ID: 0109242
Facility Type: ER
DER Facility ID: 249898
Site ID: 309549
DEC Region: 3
Spill Date: 2001-12-18
Spill Number/Closed Date: 0109242 / 2006-03-13
Spill Cause: Equipment Failure
Spill Class: Not reported
SWIS: 6038
Investigator: UNASSIGNED
Referred To: Not reported
Reported to Dept: 2001-12-18
CID: 282
Water Affected: Not reported
Spill Source: Commercial/Industrial
Spill Notifier: Other
Cleanup Ceased: Not reported
Cleanup Meets Std: False
Last Inspection: Not reported
Recommended Penalty: False
UST Trust: False
Remediation Phase: 0
Date Entered In Computer: 2001-12-18
Spill Record Last Update: 2006-03-13
Spiller Name: SAME
Spiller Company: CHANG KIM BUSINESS
Spiller Address: 110 WESTCHESTER AVE
Spiller City,St,Zip: PORT CHESTER, NY 10573-
Spiller Company: 001
Contact Name: JOHN PARADIS
Contact Phone: (203) 975-2028
DEC Memo: "Prior to Sept, 2004 data translation this spill Lead_DEC Field was
stain on floor-close "
Remarks: "THEY HAVE A STAIN ON THE FLOOR PETRO OIL IS ON THE SCENE. "

Material:

Site ID: 309549
Operable Unit ID: 847609
Operable Unit: 01
Material ID: 560295
Material Code: 0001A
Material Name: #2 fuel oil
Case No.: Not reported

- Continued on next page -

Site Detail Report

Target Property: 29-31 AND 37-39 NORTH MAIN STREET
PORT CHESTER, NY 10573

JOB: NA

NY Spills

EDR ID: S105236684 **DIST/DIR:** 0.116 WSW **ELEVATION:** 21 **MAP ID:** 62

NAME: CHANG KIM BUSINESS

Rev: 05/17/2016

ADDRESS: 110 WESTCHESTER AVE
PORT CHESTER, NY
WESTCHESTER

ID/Status: 309549
ID/Status: 0109242 / 2006-03-13
ID/Status: 0109242

SOURCE: NY Department of Environmental Conservation

Material FA: Petroleum
Quantity: .00
Units: Gallons
Recovered: .00
Resource Affected: Not reported
Oxygenate: Not reported

Tank Test:

Site Detail Report

Target Property: 29-31 AND 37-39 NORTH MAIN STREET
PORT CHESTER, NY 10573

JOB: NA

NY LTANKS

EDR ID: S100153923 **DIST/DIR:** 0.118 North **ELEVATION:** 23 **MAP ID:** 63

NAME: FORMER GAS STATION

Rev: 05/17/2016

ADDRESS: 118 WILLETT AVE
PORT CHESTER, NY
WESTCHESTER

ID/Status: 9104587 / 2004-12-11
ID/Status: 281980
ID/Status: 9104587

SOURCE: NY Department of Environmental Conservation

LTANKS:

Site ID: 281980

Spill Number/Closed Date: 9104587 / 2004-12-11

Spill Date: 1991-07-26

Spill Cause: Tank Failure

Spill Source: Commercial/Industrial

Spill Class: Known release that creates potential for fire or hazard. (Highly Improbable)

Cleanup Ceased: Not reported

Cleanup Meets Standard: False

SWIS: 6000

Investigator: jghardy

Referred To: Not reported

Reported to Dept: 1991-07-26

CID: Not reported

Water Affected: Not reported

Spill Notifier: Other

Last Inspection: Not reported

Recommended Penalty: False

UST Involvement: True

Remediation Phase: 0

Date Entered In Computer: 1991-08-12

Spill Record Last Update: 2004-12-11

Spiller Name: Not reported

Spiller Company: OWNER

Spiller Address: Not reported

Spiller City,St,Zip: ***Update***, ZZ

Spiller County: 001

Spiller Contact: Not reported

Spiller Phone: Not reported

Spiller Extention: Not reported

DEC Region: 3

DER Facility ID: 228923

DEC Memo: "Prior to Sept, 2004 data translation this spill Lead_DEC Field was HARDY 07/12/2001 LETTER SENT TO NORMA DRUMMOND, DIRECTOR OF COMMUNITY DEVELOPMENT, BY J. HARDY; NYSDEC HAS NOT RECEIVED ADEQUATE INFORMATION TO DETERMINE WHETHER THIS SITE CAN BE CLOSED OR IF FURTHER ACTION MAY BE NEEDED. 07/12/2001 LETTER SENT TO NANCY BARRY ESQ. BY J. HARDY; HAVE AN APPROPRIATELY EXPERIENCED CONSULTANT REVIEW AND INTERPRET THE RESULTS OF PREVIOUS WORK AND PROPOSE WHAT, IF ANYTHING, NEEDS TO BE DONE TO RESOLVE THIS MATTER. 12/11/2004--all petroleum facilities removed and remediation undertaken as part of property transfer--groundwater levels close to acceptable levels when system shut down; natural attenuation has or will reduce levels

- Continued on next page -

Site Detail Report

Target Property: 29-31 AND 37-39 NORTH MAIN STREET
PORT CHESTER, NY 10573

JOB: NA

NY LTANKS

EDR ID: S100153923 **DIST/DIR:** 0.118 North **ELEVATION:** 23 **MAP ID:** 63

NAME: FORMER GAS STATION

Rev: 05/17/2016

ADDRESS: 118 WILLETT AVE
PORT CHESTER, NY
WESTCHESTER

ID/Status: 9104587 / 2004-12-11
ID/Status: 281980
ID/Status: 9104587

SOURCE: NY Department of Environmental Conservation

further--no further action required-close"
Remarks: "SITE ASSESMENT PERFORMED DISSOLVED PRODUCT FOUND IN MONITORING WELLS"

Material:

Site ID: 281980
Operable Unit ID: 958475
Operable Unit: 01
Material ID: 423653
Material Code: 0009
Material Name: gasoline
Case No.: Not reported
Material FA: Petroleum
Quantity: .00
Units: Pounds
Recovered: .00
Resource Affected: Not reported
Oxygenate: Not reported

Tank Test:

Site Detail Report

Target Property: 29-31 AND 37-39 NORTH MAIN STREET
PORT CHESTER, NY 10573

JOB: NA

NY Spills

EDR ID: S108296046 **DIST/DIR:** 0.119 SSE **ELEVATION:** 21 **MAP ID:** N64

NAME: PANERA BREAD

Rev: 05/17/2016

ADDRESS: 10 WESTCHESTER AVE
PORT CHESTER, NY
WESTCHESTER

ID/Status: 373640
ID/Status: 0609408 / 2007-01-10
ID/Status: 0609408

SOURCE: NY Department of Environmental Conservation

SPILLS:

Facility ID: 0609408

Facility Type: ER

DER Facility ID: 323378

Site ID: 373640

DEC Region: 3

Spill Date: 2006-11-15

Spill Number/Closed Date: 0609408 / 2007-01-10

Spill Cause: Human Error

Spill Class: No spill occurred. No DEC Response. No corrective action required.

SWIS: 6048

Investigator: JBODee

Referred To: WCDOH

Reported to Dept: 2006-11-15

CID: 410

Water Affected: Not reported

Spill Source: Commercial/Industrial

Spill Notifier: Fire Department

Cleanup Ceased: Not reported

Cleanup Meets Std: True

Last Inspection: Not reported

Recommended Penalty: False

UST Trust: False

Remediation Phase: 0

Date Entered In Computer: 2006-11-15

Spill Record Last Update: 2007-01-10

Spiller Name: JAMES HAN

Spiller Company: JAMES HAN

Spiller Address: Not reported

Spiller City,St,Zip: PORT CHESTER, NY 10573

Spiller Company: 001

Contact Name: CHRIS LALAK

Contact Phone: (914) 224-7649

DEC Memo: ""

Remarks: "CALLER REPORTING A CALL FROM WESTCHESTER COUNTY FIRE, REGARDING
PAINT FUMES AT THIS LOCATION: THIRD PARTY ADDRESS UNKNOWN ONLY NAME
AND PHONE AVAILABLE"

Material:

Site ID: 373640

Operable Unit ID: 1131342

Operable Unit: 01

Material ID: 2121038

Material Code: 0055A

Material Name: paint

- Continued on next page -

Site Detail Report

Target Property: 29-31 AND 37-39 NORTH MAIN STREET
PORT CHESTER, NY 10573

JOB: NA

NY Spills

EDR ID: S108296046 **DIST/DIR:** 0.119 SSE **ELEVATION:** 21 **MAP ID:** N64

NAME: PANERA BREAD

Rev: 05/17/2016

ADDRESS: 10 WESTCHESTER AVE
PORT CHESTER, NY
WESTCHESTER

ID/Status: 373640
ID/Status: 0609408 / 2007-01-10
ID/Status: 0609408

SOURCE: NY Department of Environmental Conservation

Case No.: Not reported
Material FA: Other
Quantity: Not reported
Units: Gallons
Recovered: .00
Resource Affected: Not reported
Oxygenate: Not reported

Tank Test:

Site Detail Report

Target Property: 29-31 AND 37-39 NORTH MAIN STREET
PORT CHESTER, NY 10573

JOB: NA

NY Spills

EDR ID: S108465702 **DIST/DIR:** 0.120 ENE **ELEVATION:** 10 **MAP ID:** M65

NAME: ACCIDENT

Rev: 05/17/2016

ADDRESS: 1 WILLETT AVE
PORT CHESTER, NY
WESTCHESTER

ID/Status: 376790
ID/Status: 0612024 / 2007-02-27
ID/Status: 0612024

SOURCE: NY Department of Environmental Conservation

SPILLS:

Facility ID: 0612024

Facility Type: ER

DER Facility ID: 326371

Site ID: 376790

DEC Region: 3

Spill Date: 2007-01-31

Spill Number/Closed Date: 0612024 / 2007-02-27

Spill Cause: Traffic Accident

Spill Class: Known release that creates potential for fire or hazard. DEC Response.

Willing Responsible Party. Corrective action taken.

SWIS: 6048

Investigator: jboodee

Referred To: WCDOH

Reported to Dept: 2007-01-31

CID: 444

Water Affected: BYRAM RIVER

Spill Source: Passenger Vehicle

Spill Notifier: Other

Cleanup Ceased: Not reported

Cleanup Meets Std: True

Last Inspection: 2007-01-31

Recommended Penalty: False

UST Trust: False

Remediation Phase: 0

Date Entered In Computer: 2007-01-31

Spill Record Last Update: 2007-03-01

Spiller Name: FIRECHIEF

Spiller Company: Not reported

Spiller Address: 1 WILLETT AVE

Spiller City,St,Zip: PORT CHESTER, NY

Spiller Company: 001

Contact Name: FIRECHIEF

Contact Phone: (914) 879-7367

DEC Memo: "Pick-up truck rolled into Byram River last night. Sheen noted this morning. FD deployed booms. Denise Heinzinger from WCDOH responding."

Remarks: "ROLL OVER AND WENT INTO WATER AND THERE IS A SHEEN: FIRE DEPT HAS NO BOOMS OR EQUIP, TO CONTAINER WOULD LIKE A CALL BACK.:"

Material:

Site ID: 376790

Operable Unit ID: 1134354

Operable Unit: 01

Material ID: 2124209

Material Code: 0015

- Continued on next page -

Site Detail Report

Target Property: 29-31 AND 37-39 NORTH MAIN STREET
PORT CHESTER, NY 10573

JOB: NA

NY Spills

EDR ID: S108465702 **DIST/DIR:** 0.120 ENE **ELEVATION:** 10 **MAP ID:** M65

NAME: ACCIDENT

Rev: 05/17/2016

ADDRESS: 1 WILLETT AVE
PORT CHESTER, NY
WESTCHESTER

ID/Status: 376790
ID/Status: 0612024 / 2007-02-27
ID/Status: 0612024

SOURCE: NY Department of Environmental Conservation

Material Name: motor oil
Case No.: Not reported
Material FA: Petroleum
Quantity: .00
Units: Gallons
Recovered: .00
Resource Affected: Not reported
Oxygenate: Not reported
Site ID: 376790
Operable Unit ID: 1134354
Operable Unit: 01
Material ID: 2124208
Material Code: 0009
Material Name: gasoline
Case No.: Not reported
Material FA: Petroleum
Quantity: .00
Units: Gallons
Recovered: .00
Resource Affected: Not reported
Oxygenate: Not reported

Tank Test:

Site Detail Report

Target Property: 29-31 AND 37-39 NORTH MAIN STREET
PORT CHESTER, NY 10573

JOB: NA

NY Spills

EDR ID: S111237404 **DIST/DIR:** 0.120 ENE **ELEVATION:** 10 **MAP ID:** M66

NAME: POLE TOP TRANSFORMER

Rev: 05/17/2016

ADDRESS: 1 WILLET AVE
PORT CHESTER, NY
WESTCHESTER

ID/Status: 453552
ID/Status: 1105883 / 2011-08-24
ID/Status: 1105883

SOURCE: NY Department of Environmental Conservation

SPILLS:

Facility ID: 1105883

Facility Type: ER

DER Facility ID: 408170

Site ID: 453552

DEC Region: 3

Spill Date: 2011-08-23

Spill Number/Closed Date: 1105883 / 2011-08-24

Spill Cause: Equipment Failure

Spill Class: Known release with minimal potential for fire or hazard. DEC Response.

Willing Responsible Party. Corrective action taken.

SWIS: 6048

Investigator: dxweitz

Referred To: Not reported

Reported to Dept: 2011-08-23

CID: Not reported

Water Affected: Not reported

Spill Source: Private Dwelling

Spill Notifier: Responsible Party

Cleanup Ceased: Not reported

Cleanup Meets Std: False

Last Inspection: Not reported

Recommended Penalty: False

UST Trust: False

Remediation Phase: 0

Date Entered In Computer: 2011-08-23

Spill Record Last Update: 2011-08-24

Spiller Name: ERT

Spiller Company: CON EDISON

Spiller Address: 1 WILLET AVE

Spiller City,St,Zip: PORT CHESTER, NY

Spiller Company: 999

Contact Name: ERT

Contact Phone: (212) 580-8383

DEC Memo: "8/24/11 Call to Con Ed Environmental # confirmed cleanup from previous night's spill. NFA dw "

Remarks: "Spilled onto blacktop. Cleanup is pending."

Material:

Site ID: 453552

Operable Unit ID: 1203709

Operable Unit: 01

Material ID: 2200383

Material Code: 0541A

Material Name: dielectric fluid

- Continued on next page -

Site Detail Report

Target Property: 29-31 AND 37-39 NORTH MAIN STREET
PORT CHESTER, NY 10573

JOB: NA

NY Spills

EDR ID: S111237404 **DIST/DIR:** 0.120 ENE **ELEVATION:** 10 **MAP ID:** M66

NAME: POLE TOP TRANSFORMER

Rev: 05/17/2016

ADDRESS: 1 WILLET AVE
PORT CHESTER, NY
WESTCHESTER

ID/Status: 453552
ID/Status: 1105883 / 2011-08-24
ID/Status: 1105883

SOURCE: NY Department of Environmental Conservation

Case No.: Not reported
Material FA: Petroleum
Quantity: .25
Units: Gallons
Recovered: Not reported
Resource Affected: Not reported
Oxygenate: Not reported

Tank Test:

Site Detail Report

Target Property: 29-31 AND 37-39 NORTH MAIN STREET
PORT CHESTER, NY 10573

JOB: NA

NY LTANKS

EDR ID: S105999561 **DIST/DIR:** 0.127 SW **ELEVATION:** 16 **MAP ID:** O67

NAME: G & S PORT CHESTER LLC

Rev: 05/17/2016

ADDRESS: 13-19 SO MAIN ST
PORT CHESTER, NY
WESTCHESTER

ID/Status: 0304850 / 2003-10-27
ID/Status: 142014
ID/Status: 0304850

SOURCE: NY Department of Environmental Conservation

LTANKS:

Site ID: 142014

Spill Number/Closed Date: 0304850 / 2003-10-27

Spill Date: 2003-08-07

Spill Cause: Tank Failure

Spill Source: Unknown

Spill Class: Known release that creates potential for fire or hazard. DEC Response.

Willing Responsible Party. Corrective action taken.

Cleanup Ceased: Not reported

Cleanup Meets Standard: True

SWIS: 6000

Investigator: WCHD

Referred To: Westchester Cnty Health Dept

Reported to Dept: 2003-08-07

CID: 205

Water Affected: Not reported

Spill Notifier: Responsible Party

Last Inspection: Not reported

Recommended Penalty: False

UST Involvement: False

Remediation Phase: 0

Date Entered In Computer: 2003-08-07

Spill Record Last Update: 2003-12-12

Spiller Name: Not reported

Spiller Company: UNKNOWN

Spiller Address: Not reported

Spiller City,St,Zip: NY

Spiller County: 999

Spiller Contact: CALLER

Spiller Phone: Not reported

Spiller Extention: Not reported

DEC Region: 3

DER Facility ID: 121233

DEC Memo: "Prior to Sept, 2004 data translation this spill Lead_DEC Field was
WCHD-MAGNUSON 08/07/03: WCDOH on site. Digging out contamination. PBS
site. 10/27/03: Letter to A. Kokorsky, JM Sorge, Inc. from K.
Magnuson, WCDOH. Closure report by JM Sorge Inc has been reviewed.

WCDOH recommends NFA at this time."

Remarks: "pulled tank and found contamination."

Material:

Site ID: 142014

Operable Unit ID: 873217

Operable Unit: 01

- Continued on next page -

Site Detail Report

Target Property: 29-31 AND 37-39 NORTH MAIN STREET
PORT CHESTER, NY 10573

JOB: NA

NY LTANKS

EDR ID: S105999561 **DIST/DIR:** 0.127 SW **ELEVATION:** 16 **MAP ID:** O67

NAME: G & S PORT CHESTER LLC

Rev: 05/17/2016

ADDRESS: 13-19 SO MAIN ST
PORT CHESTER, NY
WESTCHESTER

ID/Status: 0304850 / 2003-10-27
ID/Status: 142014
ID/Status: 0304850

SOURCE: NY Department of Environmental Conservation

Material ID: 505699
Material Code: 0001A
Material Name: #2 fuel oil
Case No.: Not reported
Material FA: Petroleum
Quantity: .00
Units: Gallons
Recovered: .00
Resource Affected: Not reported
Oxygenate: Not reported

Tank Test:

Site Detail Report

Target Property: 29-31 AND 37-39 NORTH MAIN STREET
PORT CHESTER, NY 10573

JOB: NA

NY MANIFEST

EDR ID: 1004762507 **DIST/DIR:** 0.132 SE **ELEVATION:** 17 **MAP ID:** N68

NAME: COSTCO WHOLESALE #326

Rev: 05/01/2016

ADDRESS: 1 WESTCHESTER AVE
PORT CHESTER, NY 10573
WESTCHESTER

ID/Status: NYR000097642

SOURCE: NY Department of Environmental Conservation

NY MANIFEST:

Country: USA
EPA ID: NYR000097642
Facility Status: Not reported
Location Address 1: 1 WESTCHESTER AVE
Code: BP
Location Address 2: Not reported
Total Tanks: Not reported
Location City: PORT CHESTER
Location State: NY
Location Zip: 10573
Location Zip 4: Not reported

NY MANIFEST:

EPAID: NYR000097642
Mailing Name: COSTCO WHOLESALE 326
Mailing Contact: COSTCO WHOLESALE 326
Mailing Address 1: 1 WESTCHESTER AVE
Mailing Address 2: Not reported
Mailing City: PORT CHESTER
Mailing State: NY
Mailing Zip: 10573
Mailing Zip 4: Not reported
Mailing Country: USA
Mailing Phone: Not reported

NY MANIFEST:

Document ID: Not reported
Manifest Status: Not reported
seq: Not reported
Year: 2013
Trans1 State ID: CTD983872698
Trans2 State ID: NJR000063677
Generator Ship Date: 09/26/2013
Trans1 Recv Date: 09/26/2013
Trans2 Recv Date: 10/02/2013
TSD Site Recv Date: 10/07/2013
Part A Recv Date: Not reported
Part B Recv Date: Not reported
Generator EPA ID: NYR000097642
Trans1 EPA ID: Not reported
Trans2 EPA ID: Not reported
TSD ID 1: INR000110197
TSD ID 2: Not reported

- Continued on next page -

Site Detail Report

Target Property: 29-31 AND 37-39 NORTH MAIN STREET
PORT CHESTER, NY 10573

JOB: NA

NY MANIFEST

EDR ID: 1004762507 **DIST/DIR:** 0.132 SE **ELEVATION:** 17 **MAP ID:** N68

NAME: COSTCO WHOLESALE #326

Rev: 05/01/2016

ADDRESS: 1 WESTCHESTER AVE
PORT CHESTER, NY 10573
WESTCHESTER

ID/Status: NYR000097642

SOURCE: NY Department of Environmental Conservation

Manifest Tracking Number: 005065752FLE
Import Indicator: N
Export Indicator: N
Discr Quantity Indicator: N
Discr Type Indicator: N
Discr Residue Indicator: N
Discr Partial Reject Indicator: N
Discr Full Reject Indicator: N
Manifest Ref Number: Not reported
Alt Facility RCRA ID: Not reported
Alt Facility Sign Date: Not reported
MGMT Method Type Code: H141
Waste Code: Not reported
Waste Code: Not reported
Waste Code: Not reported
Waste Code: Not reported
Waste Code: Not reported
Waste Code: Not reported
Quantity: 31
Units: P - Pounds
Number of Containers: 2
Container Type: CF - Fiber or plastic boxes, cartons
Handling Method: L Landfill.
Specific Gravity: 1
Waste Code: D001
Waste Code 1_2: Not reported
Waste Code 1_3: Not reported
Waste Code 1_4: Not reported
Waste Code 1_5: Not reported
Waste Code 1_6: Not reported

Document ID: Not reported
Manifest Status: Not reported
seq: Not reported
Year: 2013
Trans1 State ID: CTD983872698
Trans2 State ID: NJR000063677
Generator Ship Date: 09/26/2013
Trans1 Recv Date: 09/26/2013
Trans2 Recv Date: 10/02/2013
TSD Site Recv Date: 10/07/2013
Part A Recv Date: Not reported
Part B Recv Date: Not reported
Generator EPA ID: NYR000097642
Trans1 EPA ID: Not reported

- Continued on next page -

Site Detail Report

Target Property: 29-31 AND 37-39 NORTH MAIN STREET
PORT CHESTER, NY 10573

JOB: NA

NY MANIFEST

EDR ID: 1004762507 **DIST/DIR:** 0.132 SE **ELEVATION:** 17 **MAP ID:** N68

NAME: COSTCO WHOLESALE #326
ADDRESS: 1 WESTCHESTER AVE
PORT CHESTER, NY 10573
WESTCHESTER

Rev: 05/01/2016
ID/Status: NYR000097642

SOURCE: NY Department of Environmental Conservation

Trans2 EPA ID: Not reported
TSD ID 1: INR000110197
TSD ID 2: Not reported
Manifest Tracking Number: 005065752FLE
Import Indicator: N
Export Indicator: N
Discr Quantity Indicator: N
Discr Type Indicator: N
Discr Residue Indicator: N
Discr Partial Reject Indicator: N
Discr Full Reject Indicator: N
Manifest Ref Number: Not reported
Alt Facility RCRA ID: Not reported
Alt Facility Sign Date: Not reported
MGMT Method Type Code: H141
Waste Code: Not reported
Waste Code: Not reported
Waste Code: Not reported
Waste Code: Not reported
Waste Code: Not reported
Waste Code: Not reported
Quantity: 11
Units: P - Pounds
Number of Containers: 1
Container Type: CF - Fiber or plastic boxes, cartons
Handling Method: L Landfill.
Specific Gravity: 1
Waste Code: D001
Waste Code 1_2: Not reported
Waste Code 1_3: Not reported
Waste Code 1_4: Not reported
Waste Code 1_5: Not reported
Waste Code 1_6: Not reported

Document ID: Not reported
Manifest Status: Not reported
seq: Not reported
Year: 2013
Trans1 State ID: CTD983872698
Trans2 State ID: NJR000063677
Generator Ship Date: 09/26/2013
Trans1 Recv Date: 09/26/2013
Trans2 Recv Date: 10/02/2013
TSD Site Recv Date: 10/07/2013
Part A Recv Date: Not reported

- Continued on next page -

Site Detail Report

Target Property: 29-31 AND 37-39 NORTH MAIN STREET
PORT CHESTER, NY 10573

JOB: NA

NY MANIFEST

EDR ID: 1004762507 **DIST/DIR:** 0.132 SE **ELEVATION:** 17 **MAP ID:** N68

NAME: COSTCO WHOLESALE #326

Rev: 05/01/2016

ADDRESS: 1 WESTCHESTER AVE
PORT CHESTER, NY 10573
WESTCHESTER

ID/Status: NYR000097642

SOURCE: NY Department of Environmental Conservation

Part B Recv Date: Not reported
Generator EPA ID: NYR000097642
Trans1 EPA ID: Not reported
Trans2 EPA ID: Not reported
TSD ID 1: INR000110197
TSD ID 2: Not reported
Manifest Tracking Number: 005065752FLE
Import Indicator: N
Export Indicator: N
Discr Quantity Indicator: N
Discr Type Indicator: N
Discr Residue Indicator: N
Discr Partial Reject Indicator: N
Discr Full Reject Indicator: N
Manifest Ref Number: Not reported
Alt Facility RCRA ID: Not reported
Alt Facility Sign Date: Not reported
MGMT Method Type Code: H141
Waste Code: Not reported
Waste Code: Not reported
Waste Code: Not reported
Waste Code: Not reported
Waste Code: Not reported
Waste Code: Not reported
Quantity: 1
Units: P - Pounds
Number of Containers: 1
Container Type: CF - Fiber or plastic boxes, cartons
Handling Method: L Landfill.
Specific Gravity: 1
Waste Code: P001
Waste Code 1_2: Not reported
Waste Code 1_3: Not reported
Waste Code 1_4: Not reported
Waste Code 1_5: Not reported
Waste Code 1_6: Not reported

Document ID: Not reported
Manifest Status: Not reported
seq: Not reported
Year: 2013
Trans1 State ID: CTD983872698
Trans2 State ID: NJR000063677
Generator Ship Date: 04/10/2013
Trans1 Recv Date: 04/10/2013

- Continued on next page -

Site Detail Report

Target Property: 29-31 AND 37-39 NORTH MAIN STREET
PORT CHESTER, NY 10573

JOB: NA

NY MANIFEST

EDR ID: 1004762507 **DIST/DIR:** 0.132 SE **ELEVATION:** 17 **MAP ID:** N68

NAME: COSTCO WHOLESALE #326
ADDRESS: 1 WESTCHESTER AVE
PORT CHESTER, NY 10573
WESTCHESTER

Rev: 05/01/2016
ID/Status: NYR000097642

SOURCE: NY Department of Environmental Conservation

Trans2 Recv Date: 04/15/2013
TSD Site Recv Date: 04/24/2013
Part A Recv Date: Not reported
Part B Recv Date: Not reported
Generator EPA ID: NYR000097642
Trans1 EPA ID: Not reported
Trans2 EPA ID: Not reported
TSD ID 1: INR000110197
TSD ID 2: Not reported
Manifest Tracking Number: 005199037FLE
Import Indicator: N
Export Indicator: N
Discr Quantity Indicator: N
Discr Type Indicator: N
Discr Residue Indicator: N
Discr Partial Reject Indicator: N
Discr Full Reject Indicator: N
Manifest Ref Number: Not reported
Alt Facility RCRA ID: Not reported
Alt Facility Sign Date: Not reported
MGMT Method Type Code: H141
Waste Code: Not reported
Waste Code: Not reported
Waste Code: Not reported
Waste Code: Not reported
Waste Code: Not reported
Waste Code: Not reported
Quantity: 5
Units: P - Pounds
Number of Containers: 1
Container Type: CF - Fiber or plastic boxes, cartons
Handling Method: L Landfill.
Specific Gravity: 1
Waste Code: D001
Waste Code 1_2: Not reported
Waste Code 1_3: Not reported
Waste Code 1_4: Not reported
Waste Code 1_5: Not reported
Waste Code 1_6: Not reported

Document ID: Not reported
Manifest Status: Not reported
seq: Not reported
Year: 2013
Trans1 State ID: CTD983872698

- Continued on next page -

Site Detail Report

Target Property: 29-31 AND 37-39 NORTH MAIN STREET
PORT CHESTER, NY 10573

JOB: NA

NY MANIFEST

EDR ID: 1004762507 **DIST/DIR:** 0.132 SE **ELEVATION:** 17 **MAP ID:** N68

NAME: COSTCO WHOLESALE #326
ADDRESS: 1 WESTCHESTER AVE
PORT CHESTER, NY 10573
WESTCHESTER

Rev: 05/01/2016
ID/Status: NYR000097642

SOURCE: NY Department of Environmental Conservation

Trans2 State ID: NJR000063677
Generator Ship Date: 04/10/2013
Trans1 Recv Date: 04/10/2013
Trans2 Recv Date: 04/15/2013
TSD Site Recv Date: 04/24/2013
Part A Recv Date: Not reported
Part B Recv Date: Not reported
Generator EPA ID: NYR000097642
Trans1 EPA ID: Not reported
Trans2 EPA ID: Not reported
TSD ID 1: INR000110197
TSD ID 2: Not reported
Manifest Tracking Number: 005199037FLE
Import Indicator: N
Export Indicator: N
Discr Quantity Indicator: N
Discr Type Indicator: N
Discr Residue Indicator: N
Discr Partial Reject Indicator: N
Discr Full Reject Indicator: N
Manifest Ref Number: Not reported
Alt Facility RCRA ID: Not reported
Alt Facility Sign Date: Not reported
MGMT Method Type Code: H141
Waste Code: Not reported
Waste Code: Not reported
Waste Code: Not reported
Waste Code: Not reported
Waste Code: Not reported
Waste Code: Not reported
Quantity: 1
Units: P - Pounds
Number of Containers: 1
Container Type: CF - Fiber or plastic boxes, cartons
Handling Method: L Landfill.
Specific Gravity: 1
Waste Code: P001
Waste Code 1_2: Not reported
Waste Code 1_3: Not reported
Waste Code 1_4: Not reported
Waste Code 1_5: Not reported
Waste Code 1_6: Not reported

Document ID: Not reported
Manifest Status: Not reported

- Continued on next page -

Site Detail Report

Target Property: 29-31 AND 37-39 NORTH MAIN STREET
PORT CHESTER, NY 10573

JOB: NA

NY MANIFEST

EDR ID: 1004762507 **DIST/DIR:** 0.132 SE **ELEVATION:** 17 **MAP ID:** N68

NAME: COSTCO WHOLESALE #326

Rev: 05/01/2016

ADDRESS: 1 WESTCHESTER AVE
PORT CHESTER, NY 10573
WESTCHESTER

ID/Status: NYR000097642

SOURCE: NY Department of Environmental Conservation

seq: Not reported
Year: 2013
Trans1 State ID: MNS000110924
Trans2 State ID: NJD054126164
Generator Ship Date: 07/24/2013
Trans1 Recv Date: 07/24/2013
Trans2 Recv Date: 08/05/2013
TSD Site Recv Date: 08/12/2013
Part A Recv Date: Not reported
Part B Recv Date: Not reported
Generator EPA ID: NYR000097642
Trans1 EPA ID: Not reported
Trans2 EPA ID: Not reported
TSD ID 1: INR000110197
TSD ID 2: Not reported
Manifest Tracking Number: 005534257FLE
Import Indicator: N
Export Indicator: N
Discr Quantity Indicator: N
Discr Type Indicator: N
Discr Residue Indicator: N
Discr Partial Reject Indicator: N
Discr Full Reject Indicator: N
Manifest Ref Number: Not reported
Alt Facility RCRA ID: Not reported
Alt Facility Sign Date: Not reported
MGMT Method Type Code: H141
Waste Code: Not reported
Waste Code: Not reported
Waste Code: Not reported
Waste Code: Not reported
Waste Code: Not reported
Waste Code: Not reported
Quantity: 2
Units: P - Pounds
Number of Containers: 1
Container Type: CF - Fiber or plastic boxes, cartons
Handling Method: L Landfill.
Specific Gravity: 1
Waste Code: D001
Waste Code 1_2: Not reported
Waste Code 1_3: Not reported
Waste Code 1_4: Not reported
Waste Code 1_5: Not reported
Waste Code 1_6: Not reported

- Continued on next page -

Site Detail Report

Target Property: 29-31 AND 37-39 NORTH MAIN STREET
PORT CHESTER, NY 10573

JOB: NA

NY MANIFEST

EDR ID: 1004762507 **DIST/DIR:** 0.132 SE **ELEVATION:** 17 **MAP ID:** N68

NAME: COSTCO WHOLESALE #326

Rev: 05/01/2016

ADDRESS: 1 WESTCHESTER AVE
PORT CHESTER, NY 10573
WESTCHESTER

ID/Status: NYR000097642

SOURCE: NY Department of Environmental Conservation

Document ID: Not reported
Manifest Status: Not reported
seq: Not reported
Year: 2013
Trans1 State ID: MNS000110924
Trans2 State ID: NJD054126164
Generator Ship Date: 07/24/2013
Trans1 Recv Date: 07/24/2013
Trans2 Recv Date: 08/05/2013
TSD Site Recv Date: 08/12/2013
Part A Recv Date: Not reported
Part B Recv Date: Not reported
Generator EPA ID: NYR000097642
Trans1 EPA ID: Not reported
Trans2 EPA ID: Not reported
TSD ID 1: INR000110197
TSD ID 2: Not reported
Manifest Tracking Number: 005534257FLE
Import Indicator: N
Export Indicator: N
Discr Quantity Indicator: N
Discr Type Indicator: N
Discr Residue Indicator: N
Discr Partial Reject Indicator: N
Discr Full Reject Indicator: N
Manifest Ref Number: Not reported
Alt Facility RCRA ID: Not reported
Alt Facility Sign Date: Not reported
MGMT Method Type Code: H141
Waste Code: Not reported
Waste Code: Not reported
Waste Code: Not reported
Waste Code: Not reported
Waste Code: Not reported
Waste Code: Not reported
Quantity: 4
Units: P - Pounds
Number of Containers: 1
Container Type: CF - Fiber or plastic boxes, cartons
Handling Method: L Landfill.
Specific Gravity: 1
Waste Code: D001
Waste Code 1_2: Not reported
Waste Code 1_3: Not reported
Waste Code 1_4: Not reported

- Continued on next page -

Site Detail Report

Target Property: 29-31 AND 37-39 NORTH MAIN STREET
PORT CHESTER, NY 10573

JOB: NA

NY MANIFEST

EDR ID: 1004762507 **DIST/DIR:** 0.132 SE **ELEVATION:** 17 **MAP ID:** N68

NAME: COSTCO WHOLESALE #326
ADDRESS: 1 WESTCHESTER AVE
PORT CHESTER, NY 10573
WESTCHESTER

Rev: 05/01/2016
ID/Status: NYR000097642

SOURCE: NY Department of Environmental Conservation

Waste Code 1_5: Not reported
Waste Code 1_6: Not reported

Document ID: Not reported
Manifest Status: Not reported
seq: Not reported
Year: 2013
Trans1 State ID: MNS000110924
Trans2 State ID: NJD054126164
Generator Ship Date: 07/24/2013
Trans1 Recv Date: 07/24/2013
Trans2 Recv Date: 08/05/2013
TSD Site Recv Date: 08/12/2013
Part A Recv Date: Not reported
Part B Recv Date: Not reported
Generator EPA ID: NYR000097642
Trans1 EPA ID: Not reported
Trans2 EPA ID: Not reported
TSD ID 1: INR000110197
TSD ID 2: Not reported
Manifest Tracking Number: 005534257FLE
Import Indicator: N
Export Indicator: N
Discr Quantity Indicator: N
Discr Type Indicator: N
Discr Residue Indicator: N
Discr Partial Reject Indicator: N
Discr Full Reject Indicator: N
Manifest Ref Number: Not reported
Alt Facility RCRA ID: Not reported
Alt Facility Sign Date: Not reported
MGMT Method Type Code: H141
Waste Code: Not reported
Waste Code: Not reported
Waste Code: Not reported
Waste Code: Not reported
Waste Code: Not reported
Waste Code: Not reported
Quantity: 40
Units: P - Pounds
Number of Containers: 4
Container Type: BA - Burlap, plastic, paper bags
Handling Method: L Landfill.
Specific Gravity: 1
Waste Code: D001

- Continued on next page -

Site Detail Report

Target Property: 29-31 AND 37-39 NORTH MAIN STREET
PORT CHESTER, NY 10573

JOB: NA

NY MANIFEST

EDR ID: 1004762507 **DIST/DIR:** 0.132 SE **ELEVATION:** 17 **MAP ID:** N68

NAME: COSTCO WHOLESALE #326
ADDRESS: 1 WESTCHESTER AVE
PORT CHESTER, NY 10573
WESTCHESTER

Rev: 05/01/2016
ID/Status: NYR000097642

SOURCE: NY Department of Environmental Conservation

Waste Code 1_2: Not reported
Waste Code 1_3: Not reported
Waste Code 1_4: Not reported
Waste Code 1_5: Not reported
Waste Code 1_6: Not reported

Document ID: Not reported
Manifest Status: Not reported
seq: Not reported
Year: 2013
Trans1 State ID: MNS000110924
Trans2 State ID: NJD054126164
Generator Ship Date: 07/24/2013
Trans1 Recv Date: 07/24/2013
Trans2 Recv Date: 08/05/2013
TSD Site Recv Date: 08/12/2013
Part A Recv Date: Not reported
Part B Recv Date: Not reported
Generator EPA ID: NYR000097642
Trans1 EPA ID: Not reported
Trans2 EPA ID: Not reported
TSD ID 1: INR000110197
TSD ID 2: Not reported
Manifest Tracking Number: 005534257FLE
Import Indicator: N
Export Indicator: N
Discr Quantity Indicator: N
Discr Type Indicator: N
Discr Residue Indicator: N
Discr Partial Reject Indicator: N
Discr Full Reject Indicator: N
Manifest Ref Number: Not reported
Alt Facility RCRA ID: Not reported
Alt Facility Sign Date: Not reported
MGMT Method Type Code: H141
Waste Code: Not reported
Waste Code: Not reported
Waste Code: Not reported
Waste Code: Not reported
Waste Code: Not reported
Waste Code: Not reported
Quantity: 15
Units: P - Pounds
Number of Containers: 1
Container Type: CF - Fiber or plastic boxes, cartons

- Continued on next page -

Site Detail Report

Target Property: 29-31 AND 37-39 NORTH MAIN STREET
PORT CHESTER, NY 10573

JOB: NA

NY MANIFEST

EDR ID: 1004762507 **DIST/DIR:** 0.132 SE **ELEVATION:** 17 **MAP ID:** N68

NAME: COSTCO WHOLESALE #326

Rev: 05/01/2016

ADDRESS: 1 WESTCHESTER AVE
PORT CHESTER, NY 10573
WESTCHESTER

ID/Status: NYR000097642

SOURCE: NY Department of Environmental Conservation

Handling Method: L Landfill.

Specific Gravity: 1

Waste Code: D002

Waste Code 1_2: Not reported

Waste Code 1_3: Not reported

Waste Code 1_4: Not reported

Waste Code 1_5: Not reported

Waste Code 1_6: Not reported

Document ID: Not reported

Manifest Status: Not reported

seq: Not reported

Year: 2013

Trans1 State ID: MNS000110924

Trans2 State ID: NJD054126164

Generator Ship Date: 07/24/2013

Trans1 Recv Date: 07/24/2013

Trans2 Recv Date: 08/05/2013

TSD Site Recv Date: 08/12/2013

Part A Recv Date: Not reported

Part B Recv Date: Not reported

Generator EPA ID: NYR000097642

Trans1 EPA ID: Not reported

Trans2 EPA ID: Not reported

TSD ID 1: INR000110197

TSD ID 2: Not reported

Manifest Tracking Number: 005534257FLE

Import Indicator: N

Export Indicator: N

Discr Quantity Indicator: N

Discr Type Indicator: N

Discr Residue Indicator: N

Discr Partial Reject Indicator: N

Discr Full Reject Indicator: N

Manifest Ref Number: Not reported

Alt Facility RCRA ID: Not reported

Alt Facility Sign Date: Not reported

MGMT Method Type Code: H141

Waste Code: Not reported

Waste Code: Not reported

Waste Code: Not reported

Waste Code: Not reported

Waste Code: Not reported

Waste Code: Not reported

Quantity: 1

- Continued on next page -

Site Detail Report

Target Property: 29-31 AND 37-39 NORTH MAIN STREET
PORT CHESTER, NY 10573

JOB: NA

NY MANIFEST

EDR ID: 1004762507 **DIST/DIR:** 0.132 SE **ELEVATION:** 17 **MAP ID:** N68

NAME: COSTCO WHOLESALE #326 **Rev:** 05/01/2016
ADDRESS: 1 WESTCHESTER AVE **ID/Status:** NYR000097642
PORT CHESTER, NY 10573
WESTCHESTER
SOURCE: NY Department of Environmental Conservation

Units: P - Pounds
Number of Containers: 1
Container Type: CF - Fiber or plastic boxes, cartons
Handling Method: L Landfill.
Specific Gravity: 1
Waste Code: P001
Waste Code 1_2: Not reported
Waste Code 1_3: Not reported
Waste Code 1_4: Not reported
Waste Code 1_5: Not reported
Waste Code 1_6: Not reported

Document ID: Not reported
Manifest Status: Not reported
seq: Not reported
Year: 2013
Trans1 State ID: CTD983872698
Trans2 State ID: NJR000063677
Generator Ship Date: 01/09/2013
Trans1 Recv Date: 01/09/2013
Trans2 Recv Date: 01/16/2013
TSD Site Recv Date: 01/30/2013
Part A Recv Date: Not reported
Part B Recv Date: Not reported
Generator EPA ID: NYR000097642
Trans1 EPA ID: Not reported
Trans2 EPA ID: Not reported
TSD ID 1: INR000110197
TSD ID 2: Not reported
Manifest Tracking Number: 005535373FLE
Import Indicator: N
Export Indicator: N
Discr Quantity Indicator: N
Discr Type Indicator: N
Discr Residue Indicator: N
Discr Partial Reject Indicator: N
Discr Full Reject Indicator: N
Manifest Ref Number: Not reported
Alt Facility RCRA ID: Not reported
Alt Facility Sign Date: Not reported
MGMT Method Type Code: H141
Waste Code: Not reported
Waste Code: Not reported
Waste Code: Not reported
Waste Code: Not reported

- Continued on next page -

Site Detail Report

Target Property: 29-31 AND 37-39 NORTH MAIN STREET
PORT CHESTER, NY 10573

JOB: NA

NY MANIFEST

EDR ID: 1004762507 **DIST/DIR:** 0.132 SE **ELEVATION:** 17 **MAP ID:** N68

NAME: COSTCO WHOLESALE #326
ADDRESS: 1 WESTCHESTER AVE
PORT CHESTER, NY 10573
WESTCHESTER

Rev: 05/01/2016
ID/Status: NYR000097642

SOURCE: NY Department of Environmental Conservation

Waste Code: Not reported
Waste Code: Not reported
Quantity: 1
Units: P - Pounds
Number of Containers: 1
Container Type: CF - Fiber or plastic boxes, cartons
Handling Method: L Landfill.
Specific Gravity: 1
Waste Code: P001
Waste Code 1_2: Not reported
Waste Code 1_3: Not reported
Waste Code 1_4: Not reported
Waste Code 1_5: Not reported
Waste Code 1_6: Not reported

Document ID: Not reported
Manifest Status: Not reported
seq: Not reported
Year: 2013
Trans1 State ID: CTD983872698
Trans2 State ID: NJD054126164
Generator Ship Date: 11/27/2013
Trans1 Recv Date: 11/27/2013
Trans2 Recv Date: 12/06/2013
TSD Site Recv Date: 12/12/2013
Part A Recv Date: Not reported
Part B Recv Date: Not reported
Generator EPA ID: NYR000097642
Trans1 EPA ID: Not reported
Trans2 EPA ID: Not reported
TSD ID 1: INR000110197
TSD ID 2: Not reported
Manifest Tracking Number: 006295734FLE
Import Indicator: N
Export Indicator: N
Discr Quantity Indicator: N
Discr Type Indicator: N
Discr Residue Indicator: N
Discr Partial Reject Indicator: N
Discr Full Reject Indicator: N
Manifest Ref Number: Not reported
Alt Facility RCRA ID: Not reported
Alt Facility Sign Date: Not reported
MGMT Method Type Code: H141
Waste Code: Not reported

- Continued on next page -

Site Detail Report

Target Property: 29-31 AND 37-39 NORTH MAIN STREET
PORT CHESTER, NY 10573

JOB: NA

NY MANIFEST

EDR ID: 1004762507 **DIST/DIR:** 0.132 SE **ELEVATION:** 17 **MAP ID:** N68

NAME: COSTCO WHOLESALE #326

Rev: 05/01/2016

ADDRESS: 1 WESTCHESTER AVE
PORT CHESTER, NY 10573
WESTCHESTER

ID/Status: NYR000097642

SOURCE: NY Department of Environmental Conservation

Waste Code: Not reported
Waste Code: Not reported
Waste Code: Not reported
Waste Code: Not reported
Waste Code: Not reported
Quantity: 25
Units: P - Pounds
Number of Containers: 1
Container Type: CF - Fiber or plastic boxes, cartons
Handling Method: L Landfill.
Specific Gravity: 1
Waste Code: D001
Waste Code 1_2: Not reported
Waste Code 1_3: Not reported
Waste Code 1_4: Not reported
Waste Code 1_5: Not reported
Waste Code 1_6: Not reported

Document ID: Not reported
Manifest Status: Not reported
seq: Not reported
Year: 2013
Trans1 State ID: CTD983872698
Trans2 State ID: NJD054126164
Generator Ship Date: 11/27/2013
Trans1 Recv Date: 11/27/2013
Trans2 Recv Date: 12/06/2013
TSD Site Recv Date: 12/12/2013
Part A Recv Date: Not reported
Part B Recv Date: Not reported
Generator EPA ID: NYR000097642
Trans1 EPA ID: Not reported
Trans2 EPA ID: Not reported
TSD ID 1: INR000110197
TSD ID 2: Not reported
Manifest Tracking Number: 006295734FLE
Import Indicator: N
Export Indicator: N
Discr Quantity Indicator: N
Discr Type Indicator: N
Discr Residue Indicator: N
Discr Partial Reject Indicator: N
Discr Full Reject Indicator: N
Manifest Ref Number: Not reported
Alt Facility RCRA ID: Not reported

- Continued on next page -

Site Detail Report

Target Property: 29-31 AND 37-39 NORTH MAIN STREET
PORT CHESTER, NY 10573

JOB: NA

NY MANIFEST

EDR ID: 1004762507 **DIST/DIR:** 0.132 SE **ELEVATION:** 17 **MAP ID:** N68

NAME: COSTCO WHOLESALE #326

Rev: 05/01/2016

ADDRESS: 1 WESTCHESTER AVE
PORT CHESTER, NY 10573
WESTCHESTER

ID/Status: NYR000097642

SOURCE: NY Department of Environmental Conservation

Alt Facility Sign Date: Not reported
MGMT Method Type Code: H141
Waste Code: Not reported
Waste Code: Not reported
Waste Code: Not reported
Waste Code: Not reported
Waste Code: Not reported
Waste Code: Not reported
Waste Code: Not reported
Quantity: 45
Units: P - Pounds
Number of Containers: 2
Container Type: BA - Burlap, plastic, paper bags
Handling Method: L Landfill.
Specific Gravity: 1
Waste Code: D001
Waste Code 1_2: Not reported
Waste Code 1_3: Not reported
Waste Code 1_4: Not reported
Waste Code 1_5: Not reported
Waste Code 1_6: Not reported

Document ID: Not reported
Manifest Status: Not reported
seq: Not reported
Year: 2013
Trans1 State ID: CTD983872698
Trans2 State ID: NJD054126164
Generator Ship Date: 11/27/2013
Trans1 Recv Date: 11/27/2013
Trans2 Recv Date: 12/06/2013
TSD Site Recv Date: 12/12/2013
Part A Recv Date: Not reported
Part B Recv Date: Not reported
Generator EPA ID: NYR000097642
Trans1 EPA ID: Not reported
Trans2 EPA ID: Not reported
TSD ID 1: INR000110197
TSD ID 2: Not reported
Manifest Tracking Number: 006295734FLE
Import Indicator: N
Export Indicator: N
Discr Quantity Indicator: N
Discr Type Indicator: N
Discr Residue Indicator: N
Discr Partial Reject Indicator: N

- Continued on next page -

Site Detail Report

Target Property: 29-31 AND 37-39 NORTH MAIN STREET
PORT CHESTER, NY 10573

JOB: NA

NY MANIFEST

EDR ID: 1004762507 **DIST/DIR:** 0.132 SE **ELEVATION:** 17 **MAP ID:** N68

NAME: COSTCO WHOLESALE #326

Rev: 05/01/2016

ADDRESS: 1 WESTCHESTER AVE
PORT CHESTER, NY 10573
WESTCHESTER

ID/Status: NYR000097642

SOURCE: NY Department of Environmental Conservation

Discr Full Reject Indicator: N
Manifest Ref Number: Not reported
Alt Facility RCRA ID: Not reported
Alt Facility Sign Date: Not reported
MGMT Method Type Code: H141
Waste Code: Not reported
Waste Code: Not reported
Waste Code: Not reported
Waste Code: Not reported
Waste Code: Not reported
Waste Code: Not reported
Quantity: 4
Units: P - Pounds
Number of Containers: 1
Container Type: BA - Burlap, plastic, paper bags
Handling Method: L Landfill.
Specific Gravity: 1
Waste Code: D001
Waste Code 1_2: Not reported
Waste Code 1_3: Not reported
Waste Code 1_4: Not reported
Waste Code 1_5: Not reported
Waste Code 1_6: Not reported

Document ID: Not reported
Manifest Status: Not reported
seq: Not reported
Year: 2013
Trans1 State ID: CTD983872698
Trans2 State ID: NJD054126164
Generator Ship Date: 11/27/2013
Trans1 Recv Date: 11/27/2013
Trans2 Recv Date: 12/06/2013
TSD Site Recv Date: 12/12/2013
Part A Recv Date: Not reported
Part B Recv Date: Not reported
Generator EPA ID: NYR000097642
Trans1 EPA ID: Not reported
Trans2 EPA ID: Not reported
TSD ID 1: INR000110197
TSD ID 2: Not reported
Manifest Tracking Number: 006295734FLE
Import Indicator: N
Export Indicator: N
Discr Quantity Indicator: N

- Continued on next page -

Site Detail Report

Target Property: 29-31 AND 37-39 NORTH MAIN STREET
PORT CHESTER, NY 10573

JOB: NA

NY MANIFEST

EDR ID: 1004762507 **DIST/DIR:** 0.132 SE **ELEVATION:** 17 **MAP ID:** N68

NAME: COSTCO WHOLESALE #326

Rev: 05/01/2016

ADDRESS: 1 WESTCHESTER AVE
PORT CHESTER, NY 10573
WESTCHESTER

ID/Status: NYR000097642

SOURCE: NY Department of Environmental Conservation

Discr Type Indicator: N
Discr Residue Indicator: N
Discr Partial Reject Indicator: N
Discr Full Reject Indicator: N
Manifest Ref Number: Not reported
Alt Facility RCRA ID: Not reported
Alt Facility Sign Date: Not reported
MGMT Method Type Code: H141
Waste Code: Not reported
Waste Code: Not reported
Waste Code: Not reported
Waste Code: Not reported
Waste Code: Not reported
Waste Code: Not reported
Quantity: 30
Units: P - Pounds
Number of Containers: 1
Container Type: CF - Fiber or plastic boxes, cartons
Handling Method: L Landfill.
Specific Gravity: 1
Waste Code: D002
Waste Code 1_2: Not reported
Waste Code 1_3: Not reported
Waste Code 1_4: Not reported
Waste Code 1_5: Not reported
Waste Code 1_6: Not reported

Document ID: Not reported
Manifest Status: Not reported
seq: Not reported
Year: 2013
Trans1 State ID: CTD983872698
Trans2 State ID: NJD054126164
Generator Ship Date: 11/27/2013
Trans1 Recv Date: 11/27/2013
Trans2 Recv Date: 12/06/2013
TSD Site Recv Date: 12/12/2013
Part A Recv Date: Not reported
Part B Recv Date: Not reported
Generator EPA ID: NYR000097642
Trans1 EPA ID: Not reported
Trans2 EPA ID: Not reported
TSD ID 1: INR000110197
TSD ID 2: Not reported
Manifest Tracking Number: 006295734FLE

- Continued on next page -

Site Detail Report

Target Property: 29-31 AND 37-39 NORTH MAIN STREET
PORT CHESTER, NY 10573

JOB: NA

NY MANIFEST

EDR ID: 1004762507 **DIST/DIR:** 0.132 SE **ELEVATION:** 17 **MAP ID:** N68

NAME: COSTCO WHOLESALE #326

Rev: 05/01/2016

ADDRESS: 1 WESTCHESTER AVE
PORT CHESTER, NY 10573
WESTCHESTER

ID/Status: NYR000097642

SOURCE: NY Department of Environmental Conservation

Import Indicator: N
Export Indicator: N
Discr Quantity Indicator: N
Discr Type Indicator: N
Discr Residue Indicator: N
Discr Partial Reject Indicator: N
Discr Full Reject Indicator: N
Manifest Ref Number: Not reported
Alt Facility RCRA ID: Not reported
Alt Facility Sign Date: Not reported
MGMT Method Type Code: H141
Waste Code: Not reported
Waste Code: Not reported
Waste Code: Not reported
Waste Code: Not reported
Waste Code: Not reported
Waste Code: Not reported
Quantity: 20
Units: P - Pounds
Number of Containers: 1
Container Type: CF - Fiber or plastic boxes, cartons
Handling Method: L Landfill.
Specific Gravity: 1
Waste Code: D009
Waste Code 1_2: Not reported
Waste Code 1_3: Not reported
Waste Code 1_4: Not reported
Waste Code 1_5: Not reported
Waste Code 1_6: Not reported

Document ID: Not reported
Manifest Status: Not reported
seq: Not reported
Year: 2013
Trans1 State ID: CTD983872698
Trans2 State ID: NJD054126164
Generator Ship Date: 11/27/2013
Trans1 Recv Date: 11/27/2013
Trans2 Recv Date: 12/06/2013
TSD Site Recv Date: 12/12/2013
Part A Recv Date: Not reported
Part B Recv Date: Not reported
Generator EPA ID: NYR000097642
Trans1 EPA ID: Not reported
Trans2 EPA ID: Not reported

- Continued on next page -

Site Detail Report

Target Property: 29-31 AND 37-39 NORTH MAIN STREET
PORT CHESTER, NY 10573

JOB: NA

NY MANIFEST

EDR ID: 1004762507 **DIST/DIR:** 0.132 SE **ELEVATION:** 17 **MAP ID:** N68

NAME: COSTCO WHOLESALE #326

Rev: 05/01/2016

ADDRESS: 1 WESTCHESTER AVE
PORT CHESTER, NY 10573
WESTCHESTER

ID/Status: NYR000097642

SOURCE: NY Department of Environmental Conservation

TSD ID 1: INR000110197
TSD ID 2: Not reported
Manifest Tracking Number: 006295734FLE
Import Indicator: N
Export Indicator: N
Discr Quantity Indicator: N
Discr Type Indicator: N
Discr Residue Indicator: N
Discr Partial Reject Indicator: N
Discr Full Reject Indicator: N
Manifest Ref Number: Not reported
Alt Facility RCRA ID: Not reported
Alt Facility Sign Date: Not reported
MGMT Method Type Code: H141
Waste Code: Not reported
Waste Code: Not reported
Waste Code: Not reported
Waste Code: Not reported
Waste Code: Not reported
Waste Code: Not reported
Quantity: 1
Units: P - Pounds
Number of Containers: 1
Container Type: CF - Fiber or plastic boxes, cartons
Handling Method: L Landfill.
Specific Gravity: 1
Waste Code: P001
Waste Code 1_2: Not reported
Waste Code 1_3: Not reported
Waste Code 1_4: Not reported
Waste Code 1_5: Not reported
Waste Code 1_6: Not reported

Document ID: Not reported
Manifest Status: Not reported
seq: Not reported
Year: 2013
Trans1 State ID: NYD082785429
Trans2 State ID: PAD982661381
Generator Ship Date: 05/03/2013
Trans1 Recv Date: 05/03/2013
Trans2 Recv Date: 05/09/2013
TSD Site Recv Date: 05/10/2013
Part A Recv Date: Not reported
Part B Recv Date: Not reported

- Continued on next page -

Site Detail Report

Target Property: 29-31 AND 37-39 NORTH MAIN STREET
PORT CHESTER, NY 10573

JOB: NA

NY MANIFEST

EDR ID: 1004762507 **DIST/DIR:** 0.132 SE **ELEVATION:** 17 **MAP ID:** N68

NAME: COSTCO WHOLESALE #326

Rev: 05/01/2016

ADDRESS: 1 WESTCHESTER AVE
PORT CHESTER, NY 10573
WESTCHESTER

ID/Status: NYR000097642

SOURCE: NY Department of Environmental Conservation

Generator EPA ID: NYR000097642

Trans1 EPA ID: Not reported

Trans2 EPA ID: Not reported

TSDF ID 1: RID040098352

TSDF ID 2: Not reported

Manifest Tracking Number: 006481012FLE

Import Indicator: N

Export Indicator: N

Discr Quantity Indicator: N

Discr Type Indicator: N

Discr Residue Indicator: N

Discr Partial Reject Indicator: N

Discr Full Reject Indicator: N

Manifest Ref Number: Not reported

Alt Facility RCRA ID: Not reported

Alt Facility Sign Date: Not reported

MGMT Method Type Code: H141

Waste Code: Not reported

Waste Code: Not reported

Waste Code: Not reported

Waste Code: Not reported

Waste Code: Not reported

Waste Code: Not reported

Quantity: 15

Units: P - Pounds

Number of Containers: 2

Container Type: DF - Fiberboard or plastic drums (glass)

Handling Method: R Material recovery of more than 75 percent of the total material.

Specific Gravity: 1

Waste Code: D011

Waste Code 1_2: Not reported

Waste Code 1_3: Not reported

Waste Code 1_4: Not reported

Waste Code 1_5: Not reported

Waste Code 1_6: Not reported

Document ID: Not reported

Manifest Status: Not reported

seq: Not reported

Year: 2012

Trans1 State ID: CTD983872698

Trans2 State ID: NJD054126164

Generator Ship Date: 10/16/2012

Trans1 Recv Date: 10/16/2012

Trans2 Recv Date: 10/17/2012

- Continued on next page -

Site Detail Report

Target Property: 29-31 AND 37-39 NORTH MAIN STREET
PORT CHESTER, NY 10573

JOB: NA

NY MANIFEST

EDR ID: 1004762507 **DIST/DIR:** 0.132 SE **ELEVATION:** 17 **MAP ID:** N68

NAME: COSTCO WHOLESALE #326

Rev: 05/01/2016

ADDRESS: 1 WESTCHESTER AVE
PORT CHESTER, NY 10573
WESTCHESTER

ID/Status: NYR000097642

SOURCE: NY Department of Environmental Conservation

TSD Site Recv Date: 10/23/2012
Part A Recv Date: Not reported
Part B Recv Date: Not reported
Generator EPA ID: NYR000097642
Trans1 EPA ID: Not reported
Trans2 EPA ID: Not reported
TSD ID 1: INR000110197
TSD ID 2: Not reported
Manifest Tracking Number: 005442864FLE
Import Indicator: N
Export Indicator: N
Discr Quantity Indicator: N
Discr Type Indicator: N
Discr Residue Indicator: N
Discr Partial Reject Indicator: N
Discr Full Reject Indicator: N
Manifest Ref Number: Not reported
Alt Facility RCRA ID: Not reported
Alt Facility Sign Date: Not reported
MGMT Method Type Code: H141
Waste Code: Not reported
Waste Code: Not reported
Waste Code: Not reported
Waste Code: Not reported
Waste Code: Not reported
Waste Code: Not reported
Quantity: 2.0
Units: P - Pounds
Number of Containers: 1.0
Container Type: CF - Fiber or plastic boxes, cartons
Handling Method: L Landfill.
Specific Gravity: 1.0
Waste Code: P001
Waste Code 1_2: Not reported
Waste Code 1_3: Not reported
Waste Code 1_4: Not reported
Waste Code 1_5: Not reported
Waste Code 1_6: Not reported

Document ID: Not reported
Manifest Status: Not reported
seq: Not reported
Year: 2014
Trans1 State ID: CTD983872698
Trans2 State ID: NJD054126164

- Continued on next page -

Site Detail Report

Target Property: 29-31 AND 37-39 NORTH MAIN STREET
PORT CHESTER, NY 10573

JOB: NA

NY MANIFEST

EDR ID: 1004762507 **DIST/DIR:** 0.132 SE **ELEVATION:** 17 **MAP ID:** N68

NAME: COSTCO WHOLESALE #326
ADDRESS: 1 WESTCHESTER AVE
PORT CHESTER, NY 10573
WESTCHESTER

Rev: 05/01/2016
ID/Status: NYR000097642

SOURCE: NY Department of Environmental Conservation

Generator Ship Date: 01/27/2014
Trans1 Recv Date: 01/27/2014
Trans2 Recv Date: 01/31/2014
TSD Site Recv Date: 02/05/2014
Part A Recv Date: Not reported
Part B Recv Date: Not reported
Generator EPA ID: NYR000097642
Trans1 EPA ID: Not reported
Trans2 EPA ID: Not reported
TSD ID 1: INR000110197
TSD ID 2: Not reported
Manifest Tracking Number: 005855444FLE
Import Indicator: N
Export Indicator: N
Discr Quantity Indicator: N
Discr Type Indicator: N
Discr Residue Indicator: N
Discr Partial Reject Indicator: N
Discr Full Reject Indicator: N
Manifest Ref Number: Not reported
Alt Facility RCRA ID: Not reported
Alt Facility Sign Date: Not reported
MGMT Method Type Code: H141
Waste Code: Not reported
Waste Code: Not reported
Waste Code: Not reported
Waste Code: Not reported
Waste Code: Not reported
Waste Code: Not reported
Quantity: 84
Units: P - Pounds
Number of Containers: 3
Container Type: CF - Fiber or plastic boxes, cartons
Handling Method: L Landfill.
Specific Gravity: 1
Waste Code: D001
Waste Code 1_2: Not reported
Waste Code 1_3: Not reported
Waste Code 1_4: Not reported
Waste Code 1_5: Not reported
Waste Code 1_6: Not reported

[Click this hyperlink](#) while viewing on your computer to access
112 additional NY_MANIFEST: record(s) in the EDR Site Report.

Site Detail Report

Target Property: 29-31 AND 37-39 NORTH MAIN STREET
PORT CHESTER, NY 10573

JOB: NA

RCRA-LQG

EDR ID: 1004762507 **DIST/DIR:** 0.132 SE **ELEVATION:** 17 **MAP ID:** N68

NAME: COSTCO WHOLESALE #326

Rev: 12/09/2015

ADDRESS: 1 WESTCHESTER AVE
PORT CHESTER, NY 10573
WESTCHESTER

ID/Status: NYR000097642

SOURCE: US Environmental Protection Agency

RCRA-LQG:

Date form received by agency: 09/17/2013

Facility name: COSTCO WHOLESALE #326

Facility address: 1 WESTCHESTER AVE
PORT CHESTER, NY 10573

EPA ID: NYR000097642

Mailing address: PO BOX 35005
SEATTLE, WA 98124

Contact: LISA SIMPSON

Contact address: PO BOX 35005
SEATTLE, WA 98124

Contact country: US

Contact telephone: (425) 313-6275

Contact email: LSIMPSON@COSTCO.COM

EPA Region: 02

Land type: Private

Classification: Large Quantity Generator

Description: Handler: generates 1,000 kg or more of hazardous waste during any calendar month; or generates more than 1 kg of acutely hazardous waste during any calendar month; or generates more than 100 kg of any residue or contaminated soil, waste or other debris resulting from the cleanup of a spill, into or on any land or water, of acutely hazardous waste during any calendar month; or generates 1 kg or less of acutely hazardous waste during any calendar month, and accumulates more than 1 kg of acutely hazardous waste at any time; or generates 100 kg or less of any residue or contaminated soil, waste or other debris resulting from the cleanup of a spill, into or on any land or water, of acutely hazardous waste during any calendar month, and accumulates more than 100 kg of that material at any time

Owner/Operator Summary:

Owner/operator name: LOU MENDES

Owner/operator address: Not reported
Not reported

Owner/operator country: US

Owner/operator telephone: Not reported

Legal status: Private

Owner/Operator Type: Operator

Owner/Op start date: 08/01/2009

Owner/Op end date: Not reported

Owner/operator name: COSTCO WHOLESALE CORP

Owner/operator address: LAKE DR
ISSAQUAH, WA 98027

- Continued on next page -

Site Detail Report

Target Property: 29-31 AND 37-39 NORTH MAIN STREET
PORT CHESTER, NY 10573

JOB: NA

RCRA-LQG

EDR ID: 1004762507 **DIST/DIR:** 0.132 SE **ELEVATION:** 17 **MAP ID:** N68

NAME: COSTCO WHOLESALE #326

Rev: 12/09/2015

ADDRESS: 1 WESTCHESTER AVE
PORT CHESTER, NY 10573
WESTCHESTER

ID/Status: NYR000097642

SOURCE: US Environmental Protection Agency

Owner/operator country: US
Owner/operator telephone: (425) 313-8100
Legal status: Private
Owner/Operator Type: Owner
Owner/Op start date: 08/29/2002
Owner/Op end date: Not reported

Owner/operator name: COSTCO WHOLESALE CORP
Owner/operator address: 999 LAKE DR ATTN: LICENSING
ISSAQUAH, WA 98027
Owner/operator country: US
Owner/operator telephone: (425) 313-8100
Legal status: Private
Owner/Operator Type: Owner
Owner/Op start date: 01/01/2001
Owner/Op end date: Not reported

Owner/operator name: COSTCO WHOLESALE CORP
Owner/operator address: 999 LAKE DR ATTN: LICENSING
ISSAQUAH, WA 98027
Owner/operator country: US
Owner/operator telephone: (425) 313-8100
Legal status: Private
Owner/Operator Type: Operator
Owner/Op start date: 01/01/2001
Owner/Op end date: Not reported

Handler Activities Summary:
U.S. importer of hazardous waste: No
Mixed waste (haz. and radioactive): No
Recycler of hazardous waste: No
Transporter of hazardous waste: No
Treater, storer or disposer of HW: No
Underground injection activity: No
On-site burner exemption: No
Furnace exemption: No
Used oil fuel burner: No
Used oil processor: No
User oil refiner: No
Used oil fuel marketer to burner: No
Used oil Specification marketer: No
Used oil transfer facility: No
Used oil transporter: No

- Continued on next page -

Site Detail Report

Target Property: 29-31 AND 37-39 NORTH MAIN STREET
PORT CHESTER, NY 10573

JOB: NA

RCRA-LQG

EDR ID: 1004762507 **DIST/DIR:** 0.132 SE **ELEVATION:** 17 **MAP ID:** N68

NAME: COSTCO WHOLESALE #326

Rev: 12/09/2015

ADDRESS: 1 WESTCHESTER AVE
PORT CHESTER, NY 10573
WESTCHESTER

ID/Status: NYR000097642

SOURCE: US Environmental Protection Agency

- . Waste code: D001
- . Waste name: IGNITABLE WASTE

- . Waste code: D002
- . Waste name: CORROSIVE WASTE

- . Waste code: D011
- . Waste name: SILVER

- . Waste code: P001
- . Waste name: 2H-1-BENZOPYRAN-2-ONE, 4-HYDROXY-3-(3-OXO-1-PHENYLBUTYL)-, & SALTS, WHEN PRESENT AT CONCENTRATIONS GREATER THAN 0.3% (OR) WARFARIN, & SALTS, WHEN PRESENT AT CONCENTRATIONS GREATER THAN 0.3%

- . Waste code: P075
- . Waste name: NICOTINE, & SALTS (OR) PYRIDINE, 3-(1-METHYL-2-PYRROLIDINYL)-,(S)-, & SALTS

Historical Generators:

Date form received by agency: 01/01/2007
Site name: COSTCO WHOLESALE 326
Classification: Not a generator, verified

Date form received by agency: 01/01/2006
Site name: COSTCO WHOLESALE 326
Classification: Not a generator, verified

Date form received by agency: 06/05/2001
Site name: COSTCO WHOLESALE 326
Classification: Small Quantity Generator

- . Waste code: D011
- . Waste name: SILVER

Violation Status: No violations found

Evaluation Action Summary:

Evaluation date: 07/16/2013
Evaluation: COMPLIANCE EVALUATION INSPECTION ON-SITE
Area of violation: Not reported
Date achieved compliance: Not reported
Evaluation lead agency: State

Site Detail Report

Target Property: 29-31 AND 37-39 NORTH MAIN STREET
PORT CHESTER, NY 10573

JOB: NA

NY LTANKS

EDR ID: S105230458 **DIST/DIR:** 0.134 SW **ELEVATION:** 17 **MAP ID:** O69

NAME: SINIS RES.

Rev: 05/17/2016

ADDRESS: 14 SOUTH MAIN STREET
PORT CHESTER, NY
WESTCHESTER

ID/Status: 0108626 / 2001-11-27
ID/Status: 304951
ID/Status: 0108626

SOURCE: NY Department of Environmental Conservation

LTANKS:

Site ID: 304951

Spill Number/Closed Date: 0108626 / 2001-11-27

Spill Date: 2001-11-27

Spill Cause: Tank Overfill

Spill Source: Commercial/Industrial

Spill Class: Known release with minimal potential for fire or hazard. DEC Response.

Willing Responsible Party. Corrective action taken.

Cleanup Ceased: Not reported

Cleanup Meets Standard: True

SWIS: 6000

Investigator: vpmccabe

Referred To: Not reported

Reported to Dept: 2001-11-27

CID: 281

Water Affected: Not reported

Spill Notifier: Responsible Party

Last Inspection: Not reported

Recommended Penalty: False

UST Involvement: False

Remediation Phase: 0

Date Entered In Computer: 2001-11-27

Spill Record Last Update: 2001-11-30

Spiller Name: RICK BOLOGNA

Spiller Company: WESTMORE FUEL

Spiller Address: 86 NORTH WATER ST

Spiller City,St,Zip: GREENICH, CT

Spiller County: 001

Spiller Contact: RICK BOLOGNA

Spiller Phone: (914) 939-2473

Spiller Extention: Not reported

DEC Region: 3

DER Facility ID: 188483

DEC Memo: "Prior to Sept, 2004 data translation this spill Lead_DEC Field was

MCCABE/GHIOSAY 11/27/2001 V. MCCABE SPOKE W/RICK @ WESTMORE FUEL.

SEEPED FROM GARAGE AT TOP OF TANK. TANK PUMP DOWN. OWNER SATISFIED

WITH CLEANUP. NO FURTHER ACTION."

Remarks: "TANK OVERFILL AT ABOVE LOCATION. ALL MATERIAL RECOVERED."

Material:

Site ID: 304951

Operable Unit ID: 846028

Operable Unit: 01

Material ID: 565926

- Continued on next page -

Site Detail Report

Target Property: 29-31 AND 37-39 NORTH MAIN STREET
PORT CHESTER, NY 10573

JOB: NA

NY LTANKS

EDR ID: S105230458 **DIST/DIR:** 0.134 SW **ELEVATION:** 17 **MAP ID:** O69

NAME: SINIS RES.

Rev: 05/17/2016

ADDRESS: 14 SOUTH MAIN STREET
PORT CHESTER, NY
WESTCHESTER

ID/Status: 0108626 / 2001-11-27
ID/Status: 304951
ID/Status: 0108626

SOURCE: NY Department of Environmental Conservation

Material Code: 0001A
Material Name: #2 fuel oil
Case No.: Not reported
Material FA: Petroleum
Quantity: 12.00
Units: Gallons
Recovered: 12.00
Resource Affected: Not reported
Oxygenate: Not reported

Tank Test:

Site Detail Report

Target Property: 29-31 AND 37-39 NORTH MAIN STREET
PORT CHESTER, NY 10573

JOB: NA

NY UST

EDR ID: U003994747 **DIST/DIR:** 0.135 NNE **ELEVATION:** 20 **MAP ID:** 70

NAME: MOVIE THEATER

Rev: 03/29/2016

ADDRESS: 136 NORTH MAIN STREET
PORT CHESTER, NY 10573

ID/Status: 3-801104 / Unregulated: <1101 gal. PBS
ID/Status: 5. Closed - removed
ID/Status: Unregulated: <1101 gal. PBS

SOURCE: NY Department of Environmental Conservation

WESTCHESTER CO. UST:

Id/Status: 3-801104 / Unregulated: <1101 gal. PBS
Operator Name: Steve Rogowsky
Owner Name: Westchester Playhouse
Owner Street: 125 North Main Street Suite 203
Owner Address2: Not reported
Owner City: Port Chester
Owner State: NY
Owner Zipcode: 10573
GDS Number: Not reported

Tank Number: 01
Status: 5. Closed - removed
Capacity: 2000
Product Stored: Not reported
Product Stored Percent: Not reported
Tank Leak Detection: 0. None
Date Installation: Not reported
Date Perm Closure: 01/10/2005
Tank Location: 5. Underground
Tank Type: 1. Steel/Carbon steel/Iron
Tank Internal Protection: 0. None
Tank External Protection: 0. None
Tank Secondary Containment: 0. None
Piping Location: 2. Underground/on ground
Piping Type: 9. Copper
Piping External Protection: 0. None
Overfill Prevention: 0. None
Piping Secondary Containment: Not reported
Spill Prevention: 0. None
Dispenser: 0. None

Tank Number: 2
Status: 5. Closed - removed
Capacity: 1000
Product Stored: Not reported
Product Stored Percent: Not reported
Tank Leak Detection: 0. None
Date Installation: Not reported
Date Perm Closure: 01/10/2005
Tank Location: 5. Underground
Tank Type: 1. Steel/Carbon steel/Iron
Tank Internal Protection: 0. None

- Continued on next page -

Site Detail Report

Target Property: 29-31 AND 37-39 NORTH MAIN STREET
PORT CHESTER, NY 10573

JOB: NA

NY UST

EDR ID: U003994747 **DIST/DIR:** 0.135 NNE **ELEVATION:** 20 **MAP ID:** 70

NAME: MOVIE THEATER

Rev: 03/29/2016

ADDRESS: 136 NORTH MAIN STREET
PORT CHESTER, NY 10573

ID/Status: 3-801104 / Unregulated: <1101 gal. PBS
ID/Status: 5. Closed - removed
ID/Status: Unregulated: <1101 gal. PBS

SOURCE: NY Department of Environmental Conservation

Tank External Protection: 0. None
Tank Secondary Containment: Not reported
Piping Location: 0. No Piping
Piping Type: 0. No Pipping
Piping External Protection: 0. None
Overfill Prevention: 0. None
Piping Secondary Containment: Not reported
Spill Prevention: 0. None
Dispenser: 0. None

Site Detail Report

Target Property: 29-31 AND 37-39 NORTH MAIN STREET
PORT CHESTER, NY 10573

JOB: NA

NY SWF/LF

EDR ID: S103592529 **DIST/DIR:** 0.138 NNW **ELEVATION:** 20 **MAP ID:** P71

NAME: FOX ISLAND STATION TS **Rev:** 04/06/2016
ADDRESS: FOX ISLAND ROAD
PORTCHESTER, NY 10573
WESTCHESTER
SOURCE: NY Department of Environmental Conservation

SWF/LF:
Flag: INACTIVE
Region Code: 3
Phone Number: 9146984300
Owner Name: Allied Waste/Suburban Carting Corp.
Owner Type: Private
Owner Address: 524 Waverly Avenue
Owner Addr2: Not reported
Owner City,St,Zip: Mamaroneck, NY 10543
Owner Email: Not reported
Owner Phone: 9146984300
Contact Name: Not reported
Contact Address: Not reported
Contact Addr2: Not reported
Contact City,St,Zip: Not reported
Contact Email: Not reported
Contact Phone: Not reported
Activity Desc: Transfer station - permit
Activity Number: [60T09]
Active: No
East Coordinate: 612791
North Coordinate: 4538578
Accuracy Code: Not reported
Regulatory Status: None
Waste Type: Not reported
Authorization #: Not reported
Authorization Date: Not reported
Expiration Date: Not reported

Site Detail Report

Target Property: 29-31 AND 37-39 NORTH MAIN STREET
PORT CHESTER, NY 10573

JOB: NA

NY MANIFEST

EDR ID: 1001818298 **DIST/DIR:** 0.138 SW **ELEVATION:** 17 **MAP ID:** O72

NAME: ETERNAL IMAGES & GIFTS INC

Rev: 05/01/2016

ADDRESS: 16 S MAIN ST
PORT CHESTER, NY 10573
WESTCHESTER

ID/Status: NYR000078352

SOURCE: NY Department of Environmental Conservation

NY MANIFEST:

Country: USA
EPA ID: NYR000078352
Facility Status: Not reported
Location Address 1: 16 SOUTH MAIN ST
Code: BP
Location Address 2: Not reported
Total Tanks: Not reported
Location City: PORT CHESTER
Location State: NY
Location Zip: 10573
Location Zip 4: Not reported

NY MANIFEST:

EPAID: NYR000078352
Mailing Name: ETERNAL IMAGES & GIFTS
Mailing Contact: EMMGUE YANR
Mailing Address 1: 16 SOUTH MAIN ST
Mailing Address 2: Not reported
Mailing City: PORT CHESTER
Mailing State: NY
Mailing Zip: 10573
Mailing Zip 4: Not reported
Mailing Country: USA
Mailing Phone: 9149359328

NY MANIFEST:

Document ID: MAM3351940
Manifest Status: Not reported
seq: 01
Year: 2000
Trans1 State ID: NY30747AL
Trans2 State ID: NJT162VW
Generator Ship Date: 02/28/2000
Trans1 Recv Date: 02/28/2000
Trans2 Recv Date: 03/02/2000
TSD Site Recv Date: 03/07/2000
Part A Recv Date: Not reported
Part B Recv Date: Not reported
Generator EPA ID: NYR000078352
Trans1 EPA ID: ILD984908202
Trans2 EPA ID: SCR000074591
TSD ID 1: MAD982755639
TSD ID 2: Not reported

- Continued on next page -

Site Detail Report

Target Property: 29-31 AND 37-39 NORTH MAIN STREET
PORT CHESTER, NY 10573

JOB: NA

NY MANIFEST

EDR ID: 1001818298 **DIST/DIR:** 0.138 SW **ELEVATION:** 17 **MAP ID:** O72

NAME: ETERNAL IMAGES & GIFTS INC

Rev: 05/01/2016

ADDRESS: 16 S MAIN ST
PORT CHESTER, NY 10573
WESTCHESTER

ID/Status: NYR000078352

SOURCE: NY Department of Environmental Conservation

Manifest Tracking Number: Not reported
Import Indicator: Not reported
Export Indicator: Not reported
Discr Quantity Indicator: Not reported
Discr Type Indicator: Not reported
Discr Residue Indicator: Not reported
Discr Partial Reject Indicator: Not reported
Discr Full Reject Indicator: Not reported
Manifest Ref Number: Not reported
Alt Facility RCRA ID: Not reported
Alt Facility Sign Date: Not reported
MGMT Method Type Code: Not reported
Waste Code: D011 - SILVER 5.0 MG/L TCLP
Waste Code: Not reported
Waste Code: Not reported
Waste Code: Not reported
Waste Code: Not reported
Waste Code: Not reported
Quantity: 00250
Units: P - Pounds
Number of Containers: 001
Container Type: DF - Fiberboard or plastic drums (glass)
Handling Method: R Material recovery of more than 75 percent of the total material.
Specific Gravity: 01.00

Site Detail Report

Target Property: 29-31 AND 37-39 NORTH MAIN STREET
PORT CHESTER, NY 10573

JOB: NA

RCRA NonGen / NLR

EDR ID: 1001818298 **DIST/DIR:** 0.138 SW **ELEVATION:** 17 **MAP ID:** O72

NAME: ETERNAL IMAGES & GIFTS INC

Rev: 12/09/2015

ADDRESS: 16 S MAIN ST
PORT CHESTER, NY 10573
WESTCHESTER

ID/Status: NYR000078352

SOURCE: US Environmental Protection Agency

RCRA NonGen / NLR:

Date form received by agency: 01/01/2007

Facility name: ETERNAL IMAGES & GIFTS INC

Facility address: 16 S MAIN ST

PORT CHESTER, NY 10573

EPA ID: NYR000078352

Mailing address: S MAIN ST

PORT CHESTER, NY 10573

Contact: ENRIQUE YANE

Contact address: S MAIN ST

PORT CHESTER, NY 10573

Contact country: US

Contact telephone: (914) 935-9328

Contact email: Not reported

EPA Region: 02

Classification: Non-Generator

Description: Handler: Non-Generators do not presently generate hazardous waste

Owner/Operator Summary:

Owner/operator name: ENRIQUE YANE

Owner/operator address: 230 N REGENT ST

PORT CHESTER, NY 10573

Owner/operator country: US

Owner/operator telephone: (914) 937-1891

Legal status: Private

Owner/Operator Type: Owner

Owner/Op start date: Not reported

Owner/Op end date: Not reported

Owner/operator name: ENRIQUE YANE

Owner/operator address: 230 N REGENT ST

PORT CHESTER, NY 10573

Owner/operator country: US

Owner/operator telephone: (914) 937-1891

Legal status: Private

Owner/Operator Type: Operator

Owner/Op start date: Not reported

Owner/Op end date: Not reported

Handler Activities Summary:

U.S. importer of hazardous waste: No

Mixed waste (haz. and radioactive): No

Recycler of hazardous waste: No

- Continued on next page -

Site Detail Report

Target Property: 29-31 AND 37-39 NORTH MAIN STREET
PORT CHESTER, NY 10573

JOB: NA

RCRA NonGen / NLR

EDR ID: 1001818298 **DIST/DIR:** 0.138 SW **ELEVATION:** 17 **MAP ID:** O72

NAME: ETERNAL IMAGES & GIFTS INC

Rev: 12/09/2015

ADDRESS: 16 S MAIN ST
PORT CHESTER, NY 10573
WESTCHESTER

ID/Status: NYR000078352

SOURCE: US Environmental Protection Agency

Transporter of hazardous waste: No
Treater, storer or disposer of HW: No
Underground injection activity: No
On-site burner exemption: No
Furnace exemption: No
Used oil fuel burner: No
Used oil processor: No
User oil refiner: No
Used oil fuel marketer to burner: No
Used oil Specification marketer: No
Used oil transfer facility: No
Used oil transporter: No

Historical Generators:

Date form received by agency: 01/01/2006
Site name: ETERNAL IMAGES & GIFTS INC
Classification: Not a generator, verified

Date form received by agency: 11/09/1999
Site name: ETERNAL IMAGES & GIFTS INC
Classification: Small Quantity Generator

. Waste code: D011
. Waste name: SILVER

Violation Status: No violations found

Site Detail Report

Target Property: 29-31 AND 37-39 NORTH MAIN STREET
PORT CHESTER, NY 10573

JOB: NA

NY MANIFEST

EDR ID: S118256671 **DIST/DIR:** 0.140 SW **ELEVATION:** 17 **MAP ID:** O73

NAME: CON EDISON **Rev:** 05/01/2016
ADDRESS: 18 SO MAIN ST **ID/Status:** NYP004791141
PORTCHESTER, NY 10573
WESTCHESTER
SOURCE: NY Department of Environmental Conservation

NY MANIFEST:
Country: USA
EPA ID: NYP004791141
Facility Status: Not reported
Location Address 1: 18 SO MAIN ST
Code: BP
Location Address 2: SB 15427
Total Tanks: Not reported
Location City: PORTCHESTER
Location State: NY
Location Zip: 10573
Location Zip 4: Not reported

NY MANIFEST:
EPAID: NYP004791141
Mailing Name: CON EDISON
Mailing Contact: TOM TEELING
Mailing Address 1: 4 IRVING PLACE - 15TH FLOOR
Mailing Address 2: Not reported
Mailing City: NEW YORK
Mailing State: NY
Mailing Zip: 10003
Mailing Zip 4: Not reported
Mailing Country: USA
Mailing Phone: Not reported

NY MANIFEST:
Document ID: Not reported
Manifest Status: Not reported
seq: Not reported
Year: 2015
Trans1 State ID: NYD006982359
Trans2 State ID: Not reported
Generator Ship Date: 06/07/2015
Trans1 Recv Date: 06/07/2015
Trans2 Recv Date: Not reported
TSD Site Recv Date: 06/10/2015
Part A Recv Date: Not reported
Part B Recv Date: Not reported
Generator EPA ID: NYP004791141
Trans1 EPA ID: Not reported
Trans2 EPA ID: Not reported
TSD ID 1: NJD002200046
TSD ID 2: Not reported

- Continued on next page -

Site Detail Report

Target Property: 29-31 AND 37-39 NORTH MAIN STREET
PORT CHESTER, NY 10573

JOB: NA

NY MANIFEST

EDR ID: S118256671 **DIST/DIR:** 0.140 SW **ELEVATION:** 17 **MAP ID:** O73

NAME: CON EDISON **Rev:** 05/01/2016
ADDRESS: 18 SO MAIN ST **ID/Status:** NYP004791141
PORTCHESTER, NY 10573
WESTCHESTER
SOURCE: NY Department of Environmental Conservation

Manifest Tracking Number: 014473191JJK
Import Indicator: N
Export Indicator: N
Discr Quantity Indicator: N
Discr Type Indicator: N
Discr Residue Indicator: N
Discr Partial Reject Indicator: N
Discr Full Reject Indicator: N
Manifest Ref Number: Not reported
Alt Facility RCRA ID: Not reported
Alt Facility Sign Date: Not reported
MGMT Method Type Code: H110
Waste Code: Not reported
Waste Code: Not reported
Waste Code: Not reported
Waste Code: Not reported
Waste Code: Not reported
Waste Code: Not reported
Quantity: 50
Units: P - Pounds
Number of Containers: 1
Container Type: TT - Cargo tank, tank trucks
Handling Method: T Chemical, physical, or biological treatment.
Specific Gravity: 1
Waste Code: Not reported
Waste Code 1_2: Not reported
Waste Code 1_3: Not reported
Waste Code 1_4: D008
Waste Code 1_5: Not reported
Waste Code 1_6: Not reported

Document ID: Not reported
Manifest Status: Not reported
seq: Not reported
Year: 2015
Trans1 State ID: NYD006982359
Trans2 State ID: Not reported
Generator Ship Date: 06/07/2015
Trans1 Recv Date: 06/07/2015
Trans2 Recv Date: Not reported
TSD Site Recv Date: 06/10/2015
Part A Recv Date: Not reported
Part B Recv Date: Not reported
Generator EPA ID: NYP004791141
Trans1 EPA ID: Not reported

- Continued on next page -

Site Detail Report

Target Property: 29-31 AND 37-39 NORTH MAIN STREET
PORT CHESTER, NY 10573

JOB: NA

NY MANIFEST

EDR ID: S118256671 **DIST/DIR:** 0.140 SW **ELEVATION:** 17 **MAP ID:** O73

NAME: CON EDISON

Rev: 05/01/2016

ADDRESS: 18 SO MAIN ST
PORTCHESTER, NY 10573
WESTCHESTER

ID/Status: NYP004791141

SOURCE: NY Department of Environmental Conservation

Trans2 EPA ID: Not reported
TSD ID 1: NJD002200046
TSD ID 2: Not reported
Manifest Tracking Number: 014473191JJK
Import Indicator: N
Export Indicator: N
Discr Quantity Indicator: N
Discr Type Indicator: N
Discr Residue Indicator: N
Discr Partial Reject Indicator: N
Discr Full Reject Indicator: N
Manifest Ref Number: Not reported
Alt Facility RCRA ID: Not reported
Alt Facility Sign Date: Not reported
MGMT Method Type Code: H110
Waste Code: Not reported
Waste Code: Not reported
Waste Code: Not reported
Waste Code: Not reported
Waste Code: Not reported
Waste Code: Not reported
Quantity: 50
Units: P - Pounds
Number of Containers: 1
Container Type: TT - Cargo tank, tank trucks
Handling Method: T Chemical, physical, or biological treatment.
Specific Gravity: 1
Waste Code: Not reported
Waste Code 1_2: Not reported
Waste Code 1_3: Not reported
Waste Code 1_4: D008
Waste Code 1_5: Not reported
Waste Code 1_6: Not reported

Document ID: Not reported
Manifest Status: Not reported
seq: Not reported
Year: 2015
Trans1 State ID: NYD006982359
Trans2 State ID: Not reported
Generator Ship Date: 06/07/2015
Trans1 Recv Date: 06/07/2015
Trans2 Recv Date: Not reported
TSD Site Recv Date: 06/10/2015
Part A Recv Date: Not reported

- Continued on next page -

Site Detail Report

Target Property: 29-31 AND 37-39 NORTH MAIN STREET
PORT CHESTER, NY 10573

JOB: NA

NY MANIFEST

EDR ID: S118256671 **DIST/DIR:** 0.140 SW **ELEVATION:** 17 **MAP ID:** O73

NAME: CON EDISON **Rev:** 05/01/2016
ADDRESS: 18 SO MAIN ST **ID/Status:** NYP004791141
PORTCHESTER, NY 10573
WESTCHESTER
SOURCE: NY Department of Environmental Conservation

Part B Recv Date: Not reported
Generator EPA ID: NYP004791141
Trans1 EPA ID: Not reported
Trans2 EPA ID: Not reported
TSD ID 1: NJD002200046
TSD ID 2: Not reported
Manifest Tracking Number: 014473191JJK
Import Indicator: N
Export Indicator: N
Discr Quantity Indicator: N
Discr Type Indicator: N
Discr Residue Indicator: N
Discr Partial Reject Indicator: N
Discr Full Reject Indicator: N
Manifest Ref Number: Not reported
Alt Facility RCRA ID: Not reported
Alt Facility Sign Date: Not reported
MGMT Method Type Code: H110
Waste Code: Not reported
Waste Code: Not reported
Waste Code: Not reported
Waste Code: Not reported
Waste Code: Not reported
Waste Code: Not reported
Quantity: 50
Units: P - Pounds
Number of Containers: 1
Container Type: TT - Cargo tank, tank trucks
Handling Method: T Chemical, physical, or biological treatment.
Specific Gravity: 1
Waste Code: Not reported
Waste Code 1_2: Not reported
Waste Code 1_3: Not reported
Waste Code 1_4: D008
Waste Code 1_5: Not reported
Waste Code 1_6: Not reported

Site Detail Report

Target Property: 29-31 AND 37-39 NORTH MAIN STREET
PORT CHESTER, NY 10573

JOB: NA

NY MANIFEST

EDR ID: 1000872033 **DIST/DIR:** 0.141 NW **ELEVATION:** 24 **MAP ID:** Q74

NAME: NEW YORK TELEPHONE CO **Rev:** 05/01/2016
ADDRESS: 50 BROAD ST **ID/Status:** NY0000134585
PORT CHESTER, NY 10573
WESTCHESTER
SOURCE: NY Department of Environmental Conservation

NY MANIFEST:

Country: USA
EPA ID: NY0000134585
Facility Status: Not reported
Location Address 1: 50 BROAD ST
Code: BP
Location Address 2: Not reported
Total Tanks: Not reported
Location City: PORT CHESTER
Location State: NY
Location Zip: 10573
Location Zip 4: Not reported

NY MANIFEST:

EPAID: NY0000134585
Mailing Name: NYNEX
Mailing Contact: CATHERINE ROM 4TH FL
Mailing Address 1: 221 EAST 37TH ST
Mailing Address 2: Not reported
Mailing City: NEW YORK
Mailing State: NY
Mailing Zip: 10016
Mailing Zip 4: Not reported
Mailing Country: USA
Mailing Phone: 2123386564

NY MANIFEST:

Document ID: MAH3705140
Manifest Status: C
seq: Not reported
Year: 1994
Trans1 State ID: MA13273
Trans2 State ID: ME614183
Generator Ship Date: 04/22/1994
Trans1 Recv Date: 04/22/1994
Trans2 Recv Date: 04/25/1994
TSD Site Recv Date: 04/25/1994
Part A Recv Date: 05/16/1994
Part B Recv Date: 05/11/1994
Generator EPA ID: NY0000134585
Trans1 EPA ID: MAD039322250
Trans2 EPA ID: MAD039322250
TSD ID 1: MAD980523203
TSD ID 2: Not reported

- Continued on next page -

Site Detail Report

Target Property: 29-31 AND 37-39 NORTH MAIN STREET
PORT CHESTER, NY 10573

JOB: NA

NY MANIFEST

EDR ID: 1000872033 **DIST/DIR:** 0.141 NW **ELEVATION:** 24 **MAP ID:** Q74

NAME: NEW YORK TELEPHONE CO
ADDRESS: 50 BROAD ST
PORT CHESTER, NY 10573
WESTCHESTER

Rev: 05/01/2016
ID/Status: NY0000134585

SOURCE: NY Department of Environmental Conservation

Manifest Tracking Number: Not reported
Import Indicator: Not reported
Export Indicator: Not reported
Discr Quantity Indicator: Not reported
Discr Type Indicator: Not reported
Discr Residue Indicator: Not reported
Discr Partial Reject Indicator: Not reported
Discr Full Reject Indicator: Not reported
Manifest Ref Number: Not reported
Alt Facility RCRA ID: Not reported
Alt Facility Sign Date: Not reported
MGMT Method Type Code: Not reported
Waste Code: D001 - NON-LISTED IGNITABLE WASTES
Waste Code: Not reported
Waste Code: Not reported
Waste Code: Not reported
Waste Code: Not reported
Waste Code: Not reported
Quantity: 00050
Units: P - Pounds
Number of Containers: 002
Container Type: DF - Fiberboard or plastic drums (glass)
Handling Method: B Incineration, heat recovery, burning.
Specific Gravity: 100
Waste Code: F027 - WASTE SODIUM PENTACHLOROPHENATE SOLUTION
Waste Code: Not reported
Waste Code: Not reported
Waste Code: Not reported
Waste Code: Not reported
Quantity: 00045
Units: P - Pounds
Number of Containers: 002
Container Type: DF - Fiberboard or plastic drums (glass)
Handling Method: B Incineration, heat recovery, burning.
Specific Gravity: 100
Waste Code: D002 - NON-LISTED CORROSIVE WASTES
Waste Code: Not reported
Waste Code: Not reported
Waste Code: Not reported
Waste Code: Not reported
Quantity: 00110
Units: P - Pounds
Number of Containers: 005
Container Type: DF - Fiberboard or plastic drums (glass)
Handling Method: T Chemical, physical, or biological treatment.

- Continued on next page -

Site Detail Report

Target Property: 29-31 AND 37-39 NORTH MAIN STREET
PORT CHESTER, NY 10573

JOB: NA

NY MANIFEST

EDR ID: 1000872033 **DIST/DIR:** 0.141 NW **ELEVATION:** 24 **MAP ID:** Q74

NAME: NEW YORK TELEPHONE CO
ADDRESS: 50 BROAD ST
PORT CHESTER, NY 10573
WESTCHESTER

Rev: 05/01/2016
ID/Status: NY0000134585

SOURCE: NY Department of Environmental Conservation

Specific Gravity: 100

Site Detail Report

Target Property: 29-31 AND 37-39 NORTH MAIN STREET
PORT CHESTER, NY 10573

JOB: NA

RCRA NonGen / NLR

EDR ID: 1000872033 **DIST/DIR:** 0.141 NW **ELEVATION:** 24 **MAP ID:** Q74

NAME: NEW YORK TELEPHONE CO
ADDRESS: 50 BROAD ST
PORT CHESTER, NY 10573
WESTCHESTER

Rev: 12/09/2015
ID/Status: NY0000134585

SOURCE: US Environmental Protection Agency

RCRA NonGen / NLR:

Date form received by agency: 01/01/2007
Facility name: NEW YORK TELEPHONE CO
Facility address: 50 BROAD ST
PORT CHESTER, NY 105734123
EPA ID: NY0000134585
Mailing address: E 37TH ST
NEW YORK, NY 10016
Contact: Not reported
Contact address: E 37TH ST
NEW YORK, NY 10016
Contact country: US
Contact telephone: Not reported
Contact email: Not reported
EPA Region: 02
Classification: Non-Generator
Description: Handler: Non-Generators do not presently generate hazardous waste

Owner/Operator Summary:

Owner/operator name: NEW YORK TELEPHONE CO
Owner/operator address: 50 BROAD ST
PORT CHESTER, NY 10573
Owner/operator country: US
Owner/operator telephone: (212) 555-1212
Legal status: Private
Owner/Operator Type: Owner
Owner/Op start date: Not reported
Owner/Op end date: Not reported

Owner/operator name: NEW YORK TELEPHONE CO
Owner/operator address: 50 BROAD ST
PORT CHESTER, NY 10573
Owner/operator country: US
Owner/operator telephone: (212) 555-1212
Legal status: Private
Owner/Operator Type: Operator
Owner/Op start date: Not reported
Owner/Op end date: Not reported

Handler Activities Summary:

U.S. importer of hazardous waste: No
Mixed waste (haz. and radioactive): No
Recycler of hazardous waste: No

- Continued on next page -

Site Detail Report

Target Property: 29-31 AND 37-39 NORTH MAIN STREET
PORT CHESTER, NY 10573

JOB: NA

RCRA NonGen / NLR

EDR ID: 1000872033 **DIST/DIR:** 0.141 NW **ELEVATION:** 24 **MAP ID:** Q74

NAME: NEW YORK TELEPHONE CO

Rev: 12/09/2015

ADDRESS: 50 BROAD ST
PORT CHESTER, NY 10573
WESTCHESTER

ID/Status: NY0000134585

SOURCE: US Environmental Protection Agency

Transporter of hazardous waste: No
Treater, storer or disposer of HW: No
Underground injection activity: No
On-site burner exemption: No
Furnace exemption: No
Used oil fuel burner: No
Used oil processor: No
User oil refiner: No
Used oil fuel marketer to burner: No
Used oil Specification marketer: No
Used oil transfer facility: No
Used oil transporter: No

Historical Generators:

Date form received by agency: 01/01/2006
Site name: NEW YORK TELEPHONE CO
Classification: Not a generator, verified

Date form received by agency: 07/08/1999
Site name: NEW YORK TELEPHONE CO
Classification: Not a generator, verified

Date form received by agency: 03/04/1994
Site name: NEW YORK TELEPHONE CO
Classification: Small Quantity Generator

- . Waste code: D001
- . Waste name: IGNITABLE WASTE

- . Waste code: D002
- . Waste name: CORROSIVE WASTE

- . Waste code: D008
- . Waste name: LEAD

Violation Status: No violations found

Site Detail Report

Target Property: 29-31 AND 37-39 NORTH MAIN STREET
PORT CHESTER, NY 10573

JOB: NA

NY AST

EDR ID: U003885688 **DIST/DIR:** 0.141 NW **ELEVATION:** 24 **MAP ID:** Q75

NAME: VERIZON NEW YORK INC. (NY96335)
ADDRESS: 50 BROAD STREET
PORT CHESTER, NY 10573

Rev: 03/29/2016
ID/Status: 3-184640
ID/Status: 1. In-Service

SOURCE: NY Department of Environmental Conservation

WESTCHESTER CO. AST:

PBS Number: 3-184640
Site Status: Active
GDS Number: Not reported
Operator Name: Verizon New York Inc.
Owner Name: Verizon New York, Inc.
Owner Street: 140 West Street
Owner Address2: Not reported
Owner City/State/Zip: New York, NY 10007

Tank Number: 4
Status: 1. In-Service
Date Installation: 01/01/1994
Capacity: 275
Product Stored: 6. Diesel
Product Stored Percent: Not reported
Date Perm Closure: 01/01/1900
Tank Location: 3. Aboveground on saddles, legs, stilts, racks or cradle
Tank Type: 1. Steel/Carbon steel/Iron
Tank Internal Protection: 0. None
Tank External Protection: 1. Painted/Asphalt Coating
Tank Leak Detection: 1. Electronic Interstitial Monitoring
Tank Secondary Containment: 1. Diking (aboveground only)
Piping Location: 1. Aboveground
Piping Type: 1. Steel/Carbon/ steel/iron
Piping External Protection: 0. None
Piping Leak Detection: Not reported
Piping Secondary Containment: Not reported
Overfill Prevention: 3. Automatic Shut-off
Spill Prevention: 1. Catch Basin
Dispenser: 2. Suction

Site Detail Report

Target Property: 29-31 AND 37-39 NORTH MAIN STREET
PORT CHESTER, NY 10573

JOB: NA

NY UST

EDR ID: U003885688 **DIST/DIR:** 0.141 NW **ELEVATION:** 24 **MAP ID:** Q75

NAME: VERIZON NEW YORK INC. (NY96335)

Rev: 03/29/2016

ADDRESS: 50 BROAD STREET

ID/Status: 3-184640 / Active

PORT CHESTER, NY 10573

ID/Status: 5. Closed - removed

ID/Status: 4. Closed - in place

ID/Status: 1. In-Service

SOURCE: NY Department of Environmental Conservation

ID/Status: Active

WESTCHESTER CO. UST:

Id/Status: 3-184640 / Active

Operator Name: Verizon New York Inc.

Owner Name: Verizon New York, Inc.

Owner Street: 140 West Street

Owner Address2: Not reported

Owner City: New York

Owner State: NY

Owner Zipcode: 10007

GDS Number: Not reported

Tank Number: 1

Status: 5. Closed - removed

Capacity: 10000

Product Stored: Not reported

Product Stored Percent: Not reported

Tank Leak Detection: 0. None

Date Installation: 01/01/1953

Date Perm Closure: 05/01/1996

Tank Location: Not reported

Tank Type: 1. Steel/Carbon steel/Iron

Tank Internal Protection: 0. None

Tank External Protection: 0. None

Tank Secondary Containment: Not reported

Piping Location: 1. Aboveground

Piping Type: 1. Steel/Carbon/ steel/iron

Piping External Protection: 0. None

Overfill Prevention: 4. Product Level Gauge (Aboveground Only)

Piping Secondary Containment: Not reported

Spill Prevention: Not reported

Dispenser: 2. Suction

Tank Number: 2

Status: 4. Closed - in place

Capacity: 2000

Product Stored: 6. Diesel

Product Stored Percent: Not reported

Tank Leak Detection: 0. None

Date Installation: 01/01/1953

Date Perm Closure: 04/01/1995

Tank Location: 5. Underground

Tank Type: 1. Steel/Carbon steel/Iron

Tank Internal Protection: 0. None

- Continued on next page -

Site Detail Report

Target Property: 29-31 AND 37-39 NORTH MAIN STREET
PORT CHESTER, NY 10573

JOB: NA

NY UST

EDR ID: U003885688 **DIST/DIR:** 0.141 NW **ELEVATION:** 24 **MAP ID:** Q75

NAME: VERIZON NEW YORK INC. (NY96335)

Rev: 03/29/2016

ADDRESS: 50 BROAD STREET
PORT CHESTER, NY 10573

ID/Status: 3-184640 / Active
ID/Status: 5. Closed - removed
ID/Status: 4. Closed - in place
ID/Status: 1. In-Service
ID/Status: Active

SOURCE: NY Department of Environmental Conservation

Tank External Protection: 0. None
Tank Secondary Containment: Not reported
Piping Location: 1. Aboveground
Piping Type: 1. Steel/Carbon/ steel/iron
Piping External Protection: 0. None
Overfill Prevention: Not reported
Piping Secondary Containment: Not reported
Spill Prevention: Not reported
Dispenser: 2. Suction

Tank Number: 3
Status: 4. Closed - in place
Capacity: 550
Product Stored: 6. Diesel
Product Stored Percent: Not reported
Tank Leak Detection: 0. None
Date Installation: 01/01/1953
Date Perm Closure: 04/01/1995
Tank Location: 5. Underground
Tank Type: 1. Steel/Carbon steel/Iron
Tank Internal Protection: 0. None
Tank External Protection: 0. None
Tank Secondary Containment: Not reported
Piping Location: 1. Aboveground
Piping Type: 1. Steel/Carbon/ steel/iron
Piping External Protection: 0. None
Overfill Prevention: Not reported
Piping Secondary Containment: Not reported
Spill Prevention: Not reported
Dispenser: 2. Suction

Tank Number: 5
Status: 1. In-Service
Capacity: 2000
Product Stored: 6. Diesel
Product Stored Percent: Not reported
Tank Leak Detection: Not reported
Date Installation: 04/01/1995
Date Perm Closure: 01/01/1900
Tank Location: 5. Underground
Tank Type: 4. Fiberglass coated steel
Tank Internal Protection: 0. None
Tank External Protection: 6. Fiberglass

- Continued on next page -

Site Detail Report

Target Property: 29-31 AND 37-39 NORTH MAIN STREET
PORT CHESTER, NY 10573

JOB: NA

NY UST

EDR ID: U003885688 **DIST/DIR:** 0.141 NW **ELEVATION:** 24 **MAP ID:** Q75

NAME: VERIZON NEW YORK INC. (NY96335)

Rev: 03/29/2016

ADDRESS: 50 BROAD STREET

ID/Status: 3-184640 / Active

PORT CHESTER, NY 10573

ID/Status: 5. Closed - removed

ID/Status: 4. Closed - in place

ID/Status: 1. In-Service

SOURCE: NY Department of Environmental Conservation

ID/Status: Active

Tank Secondary Containment: 4. Double-Walled (underground only)
Piping Location: 3. Aboveground/underground combination
Piping Type: 99. Other
Piping External Protection: 99. Other
Overfill Prevention: 2. High Level Alarm
Piping Secondary Containment: 4. Double-Walled (underground only)
Spill Prevention: 1. Catch Basin
Dispenser: 2. Suction

Site Detail Report

Target Property: 29-31 AND 37-39 NORTH MAIN STREET
PORT CHESTER, NY 10573

JOB: NA

NY MANIFEST

EDR ID: S117537824 **DIST/DIR:** 0.147 West **ELEVATION:** 36 **MAP ID:** R76

NAME: CON EDISON **Rev:** 05/01/2016
ADDRESS: WESTCHESTER AVE & BROAD ST **ID/Status:** NYP004704243
PORTCHESTER, NY 10701
WESTCHESTER
SOURCE: NY Department of Environmental Conservation

NY MANIFEST:
Country: USA
EPA ID: NYP004704243
Facility Status: Not reported
Location Address 1: WESTCHESTER AVE & BROAD ST
Code: BP
Location Address 2: MH1066
Total Tanks: Not reported
Location City: PORTCHESTER
Location State: NY
Location Zip: 10701
Location Zip 4: Not reported

NY MANIFEST:
EPAID: NYP004704243
Mailing Name: CON EDISON
Mailing Contact: CON EDISON
Mailing Address 1: 4 IRVING PL
Mailing Address 2: 15TH FL
Mailing City: NEW YORK
Mailing State: NY
Mailing Zip: 10003
Mailing Zip 4: Not reported
Mailing Country: USA
Mailing Phone: Not reported

NY MANIFEST:
Document ID: Not reported
Manifest Status: Not reported
seq: Not reported
Year: 2014
Trans1 State ID: NYD006982359
Trans2 State ID: Not reported
Generator Ship Date: 12/08/2014
Trans1 Recv Date: 12/08/2014
Trans2 Recv Date: Not reported
TSD Site Recv Date: 12/11/2014
Part A Recv Date: Not reported
Part B Recv Date: Not reported
Generator EPA ID: NYP004704243
Trans1 EPA ID: Not reported
Trans2 EPA ID: Not reported
TSD ID 1: NJD002200046
TSD ID 2: Not reported

- Continued on next page -

Site Detail Report

Target Property: 29-31 AND 37-39 NORTH MAIN STREET
PORT CHESTER, NY 10573

JOB: NA

NY MANIFEST

EDR ID: S117537824 **DIST/DIR:** 0.147 West **ELEVATION:** 36 **MAP ID:** R76

NAME: CON EDISON

Rev: 05/01/2016

ADDRESS: WESTCHESTER AVE & BROAD ST
PORTCHESTER, NY 10701
WESTCHESTER

ID/Status: NYP004704243

SOURCE: NY Department of Environmental Conservation

Manifest Tracking Number: 012773441JJK
Import Indicator: N
Export Indicator: N
Discr Quantity Indicator: N
Discr Type Indicator: N
Discr Residue Indicator: N
Discr Partial Reject Indicator: N
Discr Full Reject Indicator: N
Manifest Ref Number: Not reported
Alt Facility RCRA ID: Not reported
Alt Facility Sign Date: Not reported
MGMT Method Type Code: H110
Waste Code: Not reported
Waste Code: Not reported
Waste Code: Not reported
Waste Code: Not reported
Waste Code: Not reported
Waste Code: Not reported
Quantity: 90
Units: P - Pounds
Number of Containers: 1
Container Type: TT - Cargo tank, tank trucks
Handling Method: T Chemical, physical, or biological treatment.
Specific Gravity: 1
Waste Code: D008
Waste Code 1_2: Not reported
Waste Code 1_3: Not reported
Waste Code 1_4: Not reported
Waste Code 1_5: Not reported
Waste Code 1_6: Not reported

Site Detail Report

Target Property: 29-31 AND 37-39 NORTH MAIN STREET
PORT CHESTER, NY 10573

JOB: NA

NY MANIFEST

EDR ID: 1016968577 **DIST/DIR:** 0.147 West **ELEVATION:** 36 **MAP ID:** R77

NAME: CON EDISON MANHOLE: 1066 **Rev:** 05/01/2016
ADDRESS: NEW BROAD ST & WESTCHESTER AVE **ID/Status:** NYP004422010
PORT CHESTER, NY 10573
WESTCHESTER
SOURCE: NY Department of Environmental Conservation

NY MANIFEST:
Country: USA
EPA ID: NYP004422010
Facility Status: Not reported
Location Address 1: C/O NEW BROAD ST
Code: BP
Location Address 2: Not reported
Total Tanks: Not reported
Location City: PORTCHESTER
Location State: NY
Location Zip: 10573
Location Zip 4: Not reported

NY MANIFEST:
EPAID: NYP004422010
Mailing Name: CON EDISON
Mailing Contact: CON EDISON
Mailing Address 1: 4 IRVING PLACE
Mailing Address 2: 15TH FL
Mailing City: NEW YORK
Mailing State: NY
Mailing Zip: 10003
Mailing Zip 4: Not reported
Mailing Country: USA
Mailing Phone: Not reported

NY MANIFEST:
Document ID: Not reported
Manifest Status: Not reported
seq: Not reported
Year: 2014
Trans1 State ID: NYD006982359
Trans2 State ID: Not reported
Generator Ship Date: 01/17/2014
Trans1 Recv Date: 01/17/2014
Trans2 Recv Date: Not reported
TSD Site Recv Date: 01/22/2014
Part A Recv Date: Not reported
Part B Recv Date: Not reported
Generator EPA ID: NYP004422010
Trans1 EPA ID: Not reported
Trans2 EPA ID: Not reported
TSD ID 1: NJD002200046
TSD ID 2: Not reported

- Continued on next page -

Site Detail Report

Target Property: 29-31 AND 37-39 NORTH MAIN STREET
PORT CHESTER, NY 10573

JOB: NA

NY MANIFEST

EDR ID: 1016968577 **DIST/DIR:** 0.147 West **ELEVATION:** 36 **MAP ID:** R77

NAME: CON EDISON MANHOLE: 1066 **Rev:** 05/01/2016
ADDRESS: NEW BROAD ST & WESTCHESTER AVE **ID/Status:** NYP004422010
PORT CHESTER, NY 10573
WESTCHESTER
SOURCE: NY Department of Environmental Conservation

Manifest Tracking Number: 011692772JJK
Import Indicator: N
Export Indicator: N
Discr Quantity Indicator: N
Discr Type Indicator: N
Discr Residue Indicator: N
Discr Partial Reject Indicator: N
Discr Full Reject Indicator: N
Manifest Ref Number: Not reported
Alt Facility RCRA ID: Not reported
Alt Facility Sign Date: Not reported
MGMT Method Type Code: H110
Waste Code: Not reported
Waste Code: Not reported
Waste Code: Not reported
Waste Code: Not reported
Waste Code: Not reported
Waste Code: Not reported
Quantity: 200
Units: P - Pounds
Number of Containers: 1
Container Type: TT - Cargo tank, tank trucks
Handling Method: T Chemical, physical, or biological treatment.
Specific Gravity: 1
Waste Code: D008
Waste Code 1_2: Not reported
Waste Code 1_3: Not reported
Waste Code 1_4: Not reported
Waste Code 1_5: Not reported
Waste Code 1_6: Not reported

Site Detail Report

Target Property: 29-31 AND 37-39 NORTH MAIN STREET
PORT CHESTER, NY 10573

JOB: NA

RCRA NonGen / NLR

EDR ID: 1016968577 **DIST/DIR:** 0.147 West **ELEVATION:** 36 **MAP ID:** R77

NAME: CON EDISON MANHOLE: 1066 **Rev:** 12/09/2015
ADDRESS: NEW BROAD ST & WESTCHESTER AVE **ID/Status:** NYP004422010
PORT CHESTER, NY 10573
WESTCHESTER
SOURCE: US Environmental Protection Agency

RCRA NonGen / NLR:

Date form received by agency: 02/17/2014
Facility name: CON EDISON MANHOLE: 1066
Facility address: NEW BROAD ST & WESTCHESTER AVE
PORT CHESTER, NY 10573
EPA ID: NYP004422010
Mailing address: IRVING PL, 15TH FL NE
NEW YORK, NY 10003
Contact: THOMAS TEELING
Contact address: Not reported
Not reported
Contact country: Not reported
Contact telephone: (212) 460-3770
Contact email: Not reported
EPA Region: 02
Classification: Non-Generator
Description: Handler: Non-Generators do not presently generate hazardous waste

Handler Activities Summary:

U.S. importer of hazardous waste: No
Mixed waste (haz. and radioactive): No
Recycler of hazardous waste: No
Transporter of hazardous waste: No
Treater, storer or disposer of HW: No
Underground injection activity: No
On-site burner exemption: No
Furnace exemption: No
Used oil fuel burner: No
Used oil processor: No
User oil refiner: No
Used oil fuel marketer to burner: No
Used oil Specification marketer: No
Used oil transfer facility: No
Used oil transporter: No

Historical Generators:

Date form received by agency: 01/17/2014
Site name: CON EDISON MANHOLE: 1066
Classification: Conditionally Exempt Small Quantity Generator

Violation Status: No violations found

Site Detail Report

Target Property: 29-31 AND 37-39 NORTH MAIN STREET
PORT CHESTER, NY 10573

JOB: NA

NY VCP

EDR ID: S113922049 **DIST/DIR:** 0.147 NNW **ELEVATION:** 21 **MAP ID:** P78

NAME: RECKSON (ROYAL) EXECUTIVE PARK

Rev: 05/17/2016

ADDRESS: 111 KING STREET
RYE BROOK, NY 10573
WESTCHESTER

ID/Status: 56866

SOURCE: NY Department of Environmental Conservation

VCP:

Program Type: VCP

Site Code: 56866

HW Code: V00180

Site Class: N

SWIS: 6048

Region: 3

Town: Rye

Acres: Not reported

Date Record Added: 11/30/2000

Date Record Updated: 01/26/2001

Updated By: REEVANS

Site Description: Description Not Available

Env Problem: Not reported

Health Problem: Not reported

Site Detail Report

Target Property: 29-31 AND 37-39 NORTH MAIN STREET
PORT CHESTER, NY 10573

JOB: NA

NY MANIFEST

EDR ID: 1004760194 **DIST/DIR:** 0.154 South **ELEVATION:** 19 **MAP ID:** 79

NAME: BARCIAS AUTO BODY

Rev: 05/01/2016

ADDRESS: 27 TRAVERSE AVE
PORT CHESTER, NY 10573
WESTCHESTER

ID/Status: NYR000035386

SOURCE: NY Department of Environmental Conservation

NY MANIFEST:

Country: USA
EPA ID: NYR000035386
Facility Status: Not reported
Location Address 1: 27 TRAVERSE AVE
Code: BP
Location Address 2: Not reported
Total Tanks: Not reported
Location City: PORT CHESTER
Location State: NY
Location Zip: 10573
Location Zip 4: Not reported

NY MANIFEST:

EPAID: NYR000035386
Mailing Name: BARCIAS AUTO BODY
Mailing Contact: FRANK BARCIA
Mailing Address 1: 27 TRAVERSE AVE
Mailing Address 2: Not reported
Mailing City: PORT CHESTER
Mailing State: NY
Mailing Zip: 10573
Mailing Zip 4: Not reported
Mailing Country: USA
Mailing Phone: 9149393795

NY MANIFEST:

Document ID: MAM1194490
Manifest Status: Not reported
seq: 01
Year: 2000
Trans1 State ID: P298709IL
Trans2 State ID: Not reported
Generator Ship Date: 05/26/2000
Trans1 Recv Date: 05/26/2000
Trans2 Recv Date: Not reported
TSD Site Recv Date: 05/30/2000
Part A Recv Date: Not reported
Part B Recv Date: Not reported
Generator EPA ID: NYR000035386
Trans1 EPA ID: NJD080631369
Trans2 EPA ID: Not reported
TSD ID 1: MAD053452637
TSD ID 2: Not reported

- Continued on next page -

Site Detail Report

Target Property: 29-31 AND 37-39 NORTH MAIN STREET
PORT CHESTER, NY 10573

JOB: NA

NY MANIFEST

EDR ID: 1004760194 **DIST/DIR:** 0.154 South **ELEVATION:** 19 **MAP ID:** 79

NAME: BARCIAS AUTO BODY

Rev: 05/01/2016

ADDRESS: 27 TRAVERSE AVE
PORT CHESTER, NY 10573
WESTCHESTER

ID/Status: NYR000035386

SOURCE: NY Department of Environmental Conservation

Manifest Tracking Number: Not reported
Import Indicator: Not reported
Export Indicator: Not reported
Discr Quantity Indicator: Not reported
Discr Type Indicator: Not reported
Discr Residue Indicator: Not reported
Discr Partial Reject Indicator: Not reported
Discr Full Reject Indicator: Not reported
Manifest Ref Number: Not reported
Alt Facility RCRA ID: Not reported
Alt Facility Sign Date: Not reported
MGMT Method Type Code: Not reported
Waste Code: F003 - UNKNOWN
Waste Code: Not reported
Waste Code: Not reported
Waste Code: Not reported
Waste Code: Not reported
Waste Code: Not reported
Quantity: 00050
Units: G - Gallons (liquids only)* (8.3 pounds)
Number of Containers: 001
Container Type: TT - Cargo tank, tank trucks
Handling Method: B Incineration, heat recovery, burning.
Specific Gravity: 01.00

Document ID: MAK0831470
Manifest Status: Not reported
seq: 01
Year: 1999
Trans1 State ID: P298709IL
Trans2 State ID: Not reported
Generator Ship Date: 07/02/1999
Trans1 Recv Date: 07/02/1999
Trans2 Recv Date: Not reported
TSD Site Recv Date: 07/08/1999
Part A Recv Date: Not reported
Part B Recv Date: Not reported
Generator EPA ID: NYR000035386
Trans1 EPA ID: NJD080631369
Trans2 EPA ID: Not reported
TSD ID 1: MAD053452637
TSD ID 2: Not reported
Manifest Tracking Number: Not reported
Import Indicator: Not reported
Export Indicator: Not reported

- Continued on next page -

Site Detail Report

Target Property: 29-31 AND 37-39 NORTH MAIN STREET
PORT CHESTER, NY 10573

JOB: NA

NY MANIFEST

EDR ID: 1004760194 **DIST/DIR:** 0.154 South **ELEVATION:** 19 **MAP ID:** 79

NAME: BARCIAS AUTO BODY

Rev: 05/01/2016

ADDRESS: 27 TRAVERSE AVE
PORT CHESTER, NY 10573
WESTCHESTER

ID/Status: NYR000035386

SOURCE: NY Department of Environmental Conservation

Discr Quantity Indicator: Not reported
Discr Type Indicator: Not reported
Discr Residue Indicator: Not reported
Discr Partial Reject Indicator: Not reported
Discr Full Reject Indicator: Not reported
Manifest Ref Number: Not reported
Alt Facility RCRA ID: Not reported
Alt Facility Sign Date: Not reported
MGMT Method Type Code: Not reported
Waste Code: F003 - UNKNOWN
Waste Code: Not reported
Waste Code: Not reported
Waste Code: Not reported
Waste Code: Not reported
Waste Code: Not reported
Quantity: 00055
Units: G - Gallons (liquids only)* (8.3 pounds)
Number of Containers: 001
Container Type: TT - Cargo tank, tank trucks
Handling Method: B Incineration, heat recovery, burning.
Specific Gravity: 01.00

Site Detail Report

Target Property: 29-31 AND 37-39 NORTH MAIN STREET
PORT CHESTER, NY 10573

JOB: NA

RCRA NonGen / NLR

EDR ID: 1004760194 **DIST/DIR:** 0.154 South **ELEVATION:** 19 **MAP ID:** 79

NAME: BARCIAS AUTO BODY

Rev: 12/09/2015

ADDRESS: 27 TRAVERSE AVE
PORT CHESTER, NY 10573
WESTCHESTER

ID/Status: NYR000035386

SOURCE: US Environmental Protection Agency

RCRA NonGen / NLR:

Date form received by agency: 01/01/2007

Facility name: BARCIAS AUTO BODY

Facility address: 27 TRAVERSE AVE
PORT CHESTER, NY 10573

EPA ID: NYR000035386

Mailing address: TRAVERSE AVE
PORT CHESTER, NY 10573

Contact: FRANK BARCIA

Contact address: TRAVERSE AVE
PORT CHESTER, NY 10573

Contact country: US

Contact telephone: (914) 939-3795

Contact email: Not reported

EPA Region: 02

Classification: Non-Generator

Description: Handler: Non-Generators do not presently generate hazardous waste

Owner/Operator Summary:

Owner/operator name: BARCIAS AUTO BODY

Owner/operator address: 27 TRAVERSE AVE
PORT CHESTER, NY 10573

Owner/operator country: US

Owner/operator telephone: (914) 939-3795

Legal status: Private

Owner/Operator Type: Operator

Owner/Op start date: Not reported

Owner/Op end date: Not reported

Owner/operator name: BARCIAS AUTO BODY

Owner/operator address: 27 TRAVERSE AVE
PORT CHESTER, NY 10573

Owner/operator country: US

Owner/operator telephone: (914) 939-3795

Legal status: Private

Owner/Operator Type: Owner

Owner/Op start date: Not reported

Owner/Op end date: Not reported

Handler Activities Summary:

U.S. importer of hazardous waste: No

Mixed waste (haz. and radioactive): No

Recycler of hazardous waste: No

- Continued on next page -

Site Detail Report

Target Property: 29-31 AND 37-39 NORTH MAIN STREET
PORT CHESTER, NY 10573

JOB: NA

RCRA NonGen / NLR

EDR ID: 1004760194 DIST/DIR: 0.154 South ELEVATION: 19 MAP ID: 79

NAME: BARCIAS AUTO BODY

Rev: 12/09/2015

ADDRESS: 27 TRAVERSE AVE
PORT CHESTER, NY 10573
WESTCHESTER

ID/Status: NYR000035386

SOURCE: US Environmental Protection Agency

Transporter of hazardous waste: No
Treater, storer or disposer of HW: No
Underground injection activity: No
On-site burner exemption: No
Furnace exemption: No
Used oil fuel burner: No
Used oil processor: No
User oil refiner: No
Used oil fuel marketer to burner: No
Used oil Specification marketer: No
Used oil transfer facility: No
Used oil transporter: No

Historical Generators:

Date form received by agency: 01/01/2006
Site name: BARCIAS AUTO BODY
Classification: Not a generator, verified

Date form received by agency: 02/07/1997
Site name: BARCIAS AUTO BODY
Classification: Conditionally Exempt Small Quantity Generator

. Waste code: D001
. Waste name: IGNITABLE WASTE

. Waste code: F001
. Waste name: THE FOLLOWING SPENT HALOGENATED SOLVENTS USED IN DEGREASING: TETRACHLOROETHYLENE, TRICHLOROETHYLENE, METHYLENE CHLORIDE, 1,1,1-TRICHLOROETHANE, CARBON TETRACHLORIDE AND CHLORINATED FLUOROCARBONS; ALL SPENT SOLVENT MIXTURES/BLENDS USED IN DEGREASING CONTAINING, BEFORE USE, A TOTAL OF TEN PERCENT OR MORE (BY VOLUME) OF ONE OR MORE OF THE ABOVE HALOGENATED SOLVENTS OR THOSE SOLVENTS LISTED IN F002, F004, AND F005; AND STILL BOTTOMS FROM THE RECOVERY OF THESE SPENT SOLVENTS AND SPENT SOLVENT MIXTURES.

. Waste code: F002
. Waste name: THE FOLLOWING SPENT HALOGENATED SOLVENTS: TETRACHLOROETHYLENE, METHYLENE CHLORIDE, TRICHLOROETHYLENE, 1,1,1-TRICHLOROETHANE, CHLOROBENZENE, 1,1,2-TRICHLORO-1,2,2-TRIFLUOROETHANE, ORTHO-DICHLOROBENZENE, TRICHLOROFLUOROMETHANE, AND 1,1,2, TRICHLOROETHANE; ALL SPENT SOLVENT MIXTURES/BLENDS CONTAINING, BEFORE USE, A TOTAL OF TEN PERCENT OR MORE (BY VOLUME) OF ONE OR MORE OF THE ABOVE HALOGENATED SOLVENTS OR THOSE SOLVENTS LISTED IN F001, F004, AND F005; AND STILL BOTTOMS FROM THE RECOVERY OF THESE SPENT SOLVENTS AND

- Continued on next page -

Site Detail Report

Target Property: 29-31 AND 37-39 NORTH MAIN STREET
PORT CHESTER, NY 10573

JOB: NA

RCRA NonGen / NLR

EDR ID: 1004760194 **DIST/DIR:** 0.154 South **ELEVATION:** 19 **MAP ID:** 79

NAME: BARCIAS AUTO BODY

Rev: 12/09/2015

ADDRESS: 27 TRAVERSE AVE
PORT CHESTER, NY 10573
WESTCHESTER

ID/Status: NYR000035386

SOURCE: US Environmental Protection Agency

SPENT SOLVENT MIXTURES.

- . Waste code: F003
- . Waste name: THE FOLLOWING SPENT NONHALOGENATED SOLVENTS: XYLENE, ACETONE, ETHYL ACETATE, ETHYL BENZENE, ETHYL ETHER, METHYL ISOBUTYL KETONE, N-BUTYL ALCOHOL, CYCLOHEXANONE, AND METHANOL; ALL SPENT SOLVENT MIXTURES/BLENDS CONTAINING, BEFORE USE, ONLY THE ABOVE SPENT NONHALOGENATED SOLVENTS; AND ALL SPENT SOLVENT MIXTURES/BLENDS CONTAINING, BEFORE USE, ONE OR MORE OF THE ABOVE NONHALOGENATED SOLVENTS, AND A TOTAL OF TEN PERCENT OR MORE (BY VOLUME) OF ONE OR MORE OF THOSE SOLVENTS LISTED IN F001, F002, F004, AND F005; AND STILL BOTTOMS FROM THE RECOVERY OF THESE SPENT SOLVENTS AND SPENT SOLVENT MIXTURES.
- . Waste code: F005
- . Waste name: THE FOLLOWING SPENT NONHALOGENATED SOLVENTS: TOLUENE, METHYL ETHYL KETONE, CARBON DISULFIDE, ISOBUTANOL, PYRIDINE, BENZENE, 2-ETHOXYETHANOL, AND 2-NITROPROPANE; ALL SPENT SOLVENT MIXTURES/BLENDS CONTAINING, BEFORE USE, A TOTAL OF TEN PERCENT OR MORE (BY VOLUME) OF ONE OR MORE OF THE ABOVE NONHALOGENATED SOLVENTS OR THOSE SOLVENTS LISTED IN F001, F002, OR F004; AND STILL BOTTOMS FROM THE RECOVERY OF THESE SPENT SOLVENTS AND SPENT SOLVENT MIXTURES.

Violation Status: No violations found

Site Detail Report

Target Property: 29-31 AND 37-39 NORTH MAIN STREET
PORT CHESTER, NY 10573

JOB: NA

NY AST

EDR ID: A100361863 **DIST/DIR:** 0.157 West **ELEVATION:** 38 **MAP ID:** R80

NAME: CAPITOL THEATRE

Rev: 03/29/2016

ADDRESS: 149-151 WESTCHESTER AVENUE
PORT CHESTER, NY 10573

ID/Status: 3-800325

ID/Status: 5. Closed - removed

SOURCE: NY Department of Environmental Conservation

WESTCHESTER CO. AST:

PBS Number: 3-800325

Site Status: Unregulated

GDS Number: Not reported

Operator Name: Marvin Ravikoff

Owner Name: Telco Holding Corp.

Owner Street: 33 New Broad Street

Owner Address2: Not reported

Owner City/State/Zip: Port Chester, NY 10573

Tank Number: 1

Status: 5. Closed - removed

Date Installation: 01/01/1997

Capacity: 4000

Product Stored: 1. No. 2 fuel oil

Product Stored Percent: Not reported

Date Perm Closure: 06/28/2012

Tank Location: 3. Aboveground on saddles, legs, stilts, racks or cradle

Tank Type: 1. Steel/Carbon steel/Iron

Tank Internal Protection: 0. None

Tank External Protection: 0. None

Tank Leak Detection: 2. Manual Interstitial Monitoring

Tank Secondary Containment: 2. Vault (w/ access)

Piping Location: 1. Aboveground

Piping Type: 1. Steel/Carbon/ steel/iron

Piping External Protection: 0. None

Piping Leak Detection: 0. None

Piping Secondary Containment: 2. Vault (w/ access)

Overfill Prevention: 2. High Level Alarm

Spill Prevention: 0. None

Dispenser: 3. Gravity

Site Detail Report

Target Property: 29-31 AND 37-39 NORTH MAIN STREET
PORT CHESTER, NY 10573

JOB: NA

NY LTANKS

EDR ID: S105999580 **DIST/DIR:** 0.158 SW **ELEVATION:** 15 **MAP ID:** S81

NAME: SPILL NUMBER 0304915

Rev: 05/17/2016

ADDRESS: 27 SOUTH MAIN ST
PORT CHESTER, NY
WESTCHESTER

ID/Status: 0304915 / 2003-12-29
ID/Status: 320997
ID/Status: 0304915

SOURCE: NY Department of Environmental Conservation

LTANKS:

Site ID: 320997

Spill Number/Closed Date: 0304915 / 2003-12-29

Spill Date: 2003-08-08

Spill Cause: Tank Failure

Spill Source: Institutional, Educational, Gov., Other

Spill Class: Known release with minimal potential for fire or hazard. DEC Response.

Willing Responsible Party. Corrective action taken.

Cleanup Ceased: Not reported

Cleanup Meets Standard: False

SWIS: 6000

Investigator: tdghiosa

Referred To: Not reported

Reported to Dept: 2003-08-08

CID: 205

Water Affected: Not reported

Spill Notifier: Responsible Party

Last Inspection: Not reported

Recommended Penalty: False

UST Involvement: False

Remediation Phase: 0

Date Entered In Computer: 2003-08-08

Spill Record Last Update: 2003-12-29

Spiller Name: ALISON KOKORSKY

Spiller Company: VILLAGE OF PORT CHESTER

Spiller Address: Not reported

Spiller City,St,Zip: PORT CHESTER, NY

Spiller County: 001

Spiller Contact: CALLER

Spiller Phone: Not reported

Spiller Extention: Not reported

DEC Region: 3

DER Facility ID: 258605

DEC Memo: "Prior to Sept, 2004 data translation this spill Lead_DEC Field was

GHIOSAY 12/2003 REMEDIAL ACTION REPORT SUBMITTED BY JM SORGE. BASED

ON THE INFORMATION CONTAINED IN THAT REPORT, NFA. TG"

Remarks: "CONTAMINATED SOIL ON TANK PULL."

Material:

Site ID: 320997

Operable Unit ID: 871717

Operable Unit: 01

Material ID: 505761

Material Code: 0001A

- Continued on next page -

Site Detail Report

Target Property: 29-31 AND 37-39 NORTH MAIN STREET
PORT CHESTER, NY 10573

JOB: NA

NY LTANKS

EDR ID: S105999580 **DIST/DIR:** 0.158 SW **ELEVATION:** 15 **MAP ID:** S81

NAME: SPILL NUMBER 0304915

Rev: 05/17/2016

ADDRESS: 27 SOUTH MAIN ST
PORT CHESTER, NY
WESTCHESTER

ID/Status: 0304915 / 2003-12-29
ID/Status: 320997
ID/Status: 0304915

SOURCE: NY Department of Environmental Conservation

Material Name: #2 fuel oil
Case No.: Not reported
Material FA: Petroleum
Quantity: .00
Units: Gallons
Recovered: .00
Resource Affected: Not reported
Oxygenate: Not reported

Tank Test:

Site Detail Report

Target Property: 29-31 AND 37-39 NORTH MAIN STREET
PORT CHESTER, NY 10573

JOB: NA

NY LTANKS

EDR ID: S102107975 **DIST/DIR:** 0.162 SSE **ELEVATION:** 41 **MAP ID:** T82

NAME: BYRAM CONCRETE
ADDRESS: 21 TOWNSEND ST
PORT CHESTER, NY
WESTCHESTER

Rev: 05/17/2016
ID/Status: 9509833 / 1996-02-27
ID/Status: 327076
ID/Status: 9509833

SOURCE: NY Department of Environmental Conservation

LTANKS:

Site ID: 327076
Spill Number/Closed Date: 9509833 / 1996-02-27
Spill Date: 1995-11-06
Spill Cause: Tank Failure
Spill Source: Commercial/Industrial
Spill Class: Known release with minimal potential for fire or hazard. DEC Response.
Willing Responsible Party. Corrective action taken.
Cleanup Ceased: Not reported
Cleanup Meets Standard: True
SWIS: 6000
Investigator: tdghiosa
Referred To: Not reported
Reported to Dept: 1995-11-08
CID: 211
Water Affected: Not reported
Spill Notifier: Responsible Party
Last Inspection: Not reported
Recommended Penalty: False
UST Involvement: False
Remediation Phase: 0
Date Entered In Computer: 1995-11-08
Spill Record Last Update: 1996-03-13
Spiller Name: Not reported
Spiller Company: BYRAM CONCRETE
Spiller Address: 145 VIRGINIA RD
Spiller City,St,Zip: NORTH WHITE PLANES, NY
Spiller County: 001
Spiller Contact: Not reported
Spiller Phone: Not reported
Spiller Extention: Not reported
DEC Region: 3
DER Facility ID: 263313
DEC Memo: "Prior to Sept, 2004 data translation this spill Lead_DEC Field was GHIOSAY "
Remarks: "caller had tank removed and found hole in it along with soil contamination"

Material:

Site ID: 327076
Operable Unit ID: 1024151
Operable Unit: 01
Material ID: 360765
Material Code: 0001A

- Continued on next page -

Site Detail Report

Target Property: 29-31 AND 37-39 NORTH MAIN STREET
PORT CHESTER, NY 10573

JOB: NA

NY LTANKS

EDR ID: S102107975 **DIST/DIR:** 0.162 SSE **ELEVATION:** 41 **MAP ID:** T82

NAME: BYRAM CONCRETE
ADDRESS: 21 TOWNSEND ST
PORT CHESTER, NY
WESTCHESTER

Rev: 05/17/2016
ID/Status: 9509833 / 1996-02-27
ID/Status: 327076
ID/Status: 9509833

SOURCE: NY Department of Environmental Conservation

Material Name: #2 fuel oil
Case No.: Not reported
Material FA: Petroleum
Quantity: .00
Units: Gallons
Recovered: .00
Resource Affected: Not reported
Oxygenate: Not reported

Tank Test:

Site Detail Report

Target Property: 29-31 AND 37-39 NORTH MAIN STREET
PORT CHESTER, NY 10573

JOB: NA

NY UST

EDR ID: U003949477 **DIST/DIR:** 0.162 SSE **ELEVATION:** 41 **MAP ID:** T83

NAME: EBB TIDE BOAT RENTALS
ADDRESS: 21 TOWNSEND ST.
PORT CHESTER, NY 10573

Rev: 03/29/2016
ID/Status: 3-412813 / Unregulated: <1101 gal. PBS
ID/Status: 5. Closed - removed
ID/Status: 0. Administratively closed
ID/Status: Unregulated: <1101 gal. PBS

SOURCE: NY Department of Environmental Conservation

WESTCHESTER CO. UST:

Id/Status: 3-412813 / Unregulated: <1101 gal. PBS
Operator Name: Tav Passarelli
Owner Name: Soundview Developers
Owner Street: 55 Soundview Street
Owner Address2: Not reported
Owner City: Portchester
Owner State: NY
Owner Zipcode: 10573
GDS Number: Not reported

Tank Number: 1
Status: 5. Closed - removed
Capacity: 2000
Product Stored: 7. Gasoline
Product Stored Percent: Not reported
Tank Leak Detection: 0. None
Date Installation: 09/01/1984
Date Perm Closure: 08/28/2002
Tank Location: Not reported
Tank Type: 1. Steel/Carbon steel/Iron
Tank Internal Protection: 0. None
Tank External Protection: 1. Painted/Asphalt Coating
Tank Secondary Containment: 10. Impervious Underlayment
Piping Location: 1. Aboveground
Piping Type: 1. Steel/Carbon/ steel/iron
Piping External Protection: 0. None
Overfill Prevention: 5. Vent Whistle
Piping Secondary Containment: Not reported
Spill Prevention: Not reported
Dispenser: 2. Suction

Tank Number: 1
Status: 0. Administratively closed
Capacity: 2000
Product Stored: 6. Diesel
Product Stored Percent: Not reported
Tank Leak Detection: 0. None
Date Installation: 09/01/1984
Date Perm Closure: 12/26/2001
Tank Location: Not reported
Tank Type: 1. Steel/Carbon steel/Iron
Tank Internal Protection: 0. None

- Continued on next page -

Site Detail Report

Target Property: 29-31 AND 37-39 NORTH MAIN STREET
PORT CHESTER, NY 10573

JOB: NA

NY UST

EDR ID: U003949477 **DIST/DIR:** 0.162 SSE **ELEVATION:** 41 **MAP ID:** T83

NAME: EBB TIDE BOAT RENTALS
ADDRESS: 21 TOWNSEND ST.
PORT CHESTER, NY 10573

Rev: 03/29/2016
ID/Status: 3-412813 / Unregulated: <1101 gal. PBS
ID/Status: 5. Closed - removed
ID/Status: 0. Administratively closed
ID/Status: Unregulated: <1101 gal. PBS

SOURCE: NY Department of Environmental Conservation

Tank External Protection: 0. None
Tank Secondary Containment: Not reported
Piping Location: 1. Aboveground
Piping Type: 2. Galvanized steel
Piping External Protection: 0. None
Overfill Prevention: 5. Vent Whistle
Piping Secondary Containment: Not reported
Spill Prevention: Not reported
Dispenser: 1. Submersible

Tank Number: 2
Status: 5. Closed - removed
Capacity: 1000
Product Stored: Not reported
Product Stored Percent: Not reported
Tank Leak Detection: 0. None
Date Installation: 07/01/1985
Date Perm Closure: 11/01/1995
Tank Location: 5. Underground
Tank Type: 1. Steel/Carbon steel/Iron
Tank Internal Protection: 0. None
Tank External Protection: 0. None
Tank Secondary Containment: 0. None
Piping Location: 2. Underground/on ground
Piping Type: 1. Steel/Carbon/ steel/iron
Piping External Protection: 1. Painted/Asphalt Coating
Overfill Prevention: 5. Vent Whistle
Piping Secondary Containment: Not reported
Spill Prevention: Not reported
Dispenser: 2. Suction

Tank Number: 3
Status: 5. Closed - removed
Capacity: 275
Product Stored: Not reported
Product Stored Percent: Not reported
Tank Leak Detection: 0. None
Date Installation: 09/01/1984
Date Perm Closure: 08/28/2002
Tank Location: Not reported
Tank Type: 1. Steel/Carbon steel/Iron
Tank Internal Protection: 0. None
Tank External Protection: 1. Painted/Asphalt Coating

- Continued on next page -

Site Detail Report

Target Property: 29-31 AND 37-39 NORTH MAIN STREET
PORT CHESTER, NY 10573

JOB: NA

NY UST

EDR ID: U003949477 **DIST/DIR:** 0.162 SSE **ELEVATION:** 41 **MAP ID:** T83

NAME: EBB TIDE BOAT RENTALS
ADDRESS: 21 TOWNSEND ST.
PORT CHESTER, NY 10573

Rev: 03/29/2016
ID/Status: 3-412813 / Unregulated: <1101 gal. PBS
ID/Status: 5. Closed - removed
ID/Status: 0. Administratively closed
ID/Status: Unregulated: <1101 gal. PBS

SOURCE: NY Department of Environmental Conservation

Tank Secondary Containment: 10. Impervious Underlayment
Piping Location: 1. Aboveground
Piping Type: 9. Copper
Piping External Protection: 0. None
Overfill Prevention: 5. Vent Whistle
Piping Secondary Containment: Not reported
Spill Prevention: Not reported
Dispenser: 3. Gravity

Site Detail Report

Target Property: 29-31 AND 37-39 NORTH MAIN STREET
PORT CHESTER, NY 10573

JOB: NA

RCRA NonGen / NLR

EDR ID: 1004761662 **DIST/DIR:** 0.162 WNW **ELEVATION:** 39 **MAP ID:** U84

NAME: PONINGO CLEANERS & DYERS

Rev: 12/09/2015

ADDRESS: 145 IRVING AVE
PORT CHESTER, NY 10573
WESTCHESTER

ID/Status: NYR000089136

SOURCE: US Environmental Protection Agency

RCRA NonGen / NLR:

Date form received by agency: 01/01/2007

Facility name: PONINGO CLEANERS & DYERS

Facility address: 145 IRVING AVE

PORT CHESTER, NY 10573

EPA ID: NYR000089136

Mailing address: IRVING AVE

PORT CHESTER, NY 10573

Contact: MICHAEL HAFIZ

Contact address: IRVING AVE

PORT CHESTER, NY 10573

Contact country: US

Contact telephone: (914) 939-4067

Contact email: Not reported

EPA Region: 02

Classification: Non-Generator

Description: Handler: Non-Generators do not presently generate hazardous waste

Owner/Operator Summary:

Owner/operator name: MICHAEL HAFIZ

Owner/operator address: 218 HUSTED ST

PORT CHESTER, NY 10573

Owner/operator country: US

Owner/operator telephone: (914) 939-4067

Legal status: Private

Owner/Operator Type: Owner

Owner/Op start date: Not reported

Owner/Op end date: Not reported

Owner/operator name: MICHAEL HAFIZ

Owner/operator address: 218 HUSTED ST

PORT CHESTER, NY 10573

Owner/operator country: US

Owner/operator telephone: (914) 939-4067

Legal status: Private

Owner/Operator Type: Operator

Owner/Op start date: Not reported

Owner/Op end date: Not reported

Handler Activities Summary:

U.S. importer of hazardous waste: No

Mixed waste (haz. and radioactive): No

Recycler of hazardous waste: No

- Continued on next page -

Site Detail Report

Target Property: 29-31 AND 37-39 NORTH MAIN STREET
PORT CHESTER, NY 10573

JOB: NA

RCRA NonGen / NLR

EDR ID: 1004761662 DIST/DIR: 0.162 WNW ELEVATION: 39 MAP ID: U84

NAME: PONINGO CLEANERS & DYERS

Rev: 12/09/2015

ADDRESS: 145 IRVING AVE
PORT CHESTER, NY 10573
WESTCHESTER

ID/Status: NYR000089136

SOURCE: US Environmental Protection Agency

Transporter of hazardous waste: No
Treater, storer or disposer of HW: No
Underground injection activity: No
On-site burner exemption: No
Furnace exemption: No
Used oil fuel burner: No
Used oil processor: No
User oil refiner: No
Used oil fuel marketer to burner: No
Used oil Specification marketer: No
Used oil transfer facility: No
Used oil transporter: No

Historical Generators:

Date form received by agency: 01/01/2006
Site name: PONINGO CLEANERS & DYERS
Classification: Not a generator, verified

Date form received by agency: 08/25/2000
Site name: PONINGO CLEANERS & DYERS
Classification: Small Quantity Generator

- . Waste code: D000
- . Waste name: Not Defined

- . Waste code: D007
- . Waste name: CHROMIUM

- . Waste code: D039
- . Waste name: TETRACHLOROETHYLENE

- . Waste code: D040
- . Waste name: TRICHLORETHYLENE

- . Waste code: F002
- . Waste name: THE FOLLOWING SPENT HALOGENATED SOLVENTS: TETRACHLOROETHYLENE, METHYLENE CHLORIDE, TRICHLOROETHYLENE, 1,1,1-TRICHLOROETHANE, CHLOROBENZENE, 1,1,2-TRICHLORO-1,2,2-TRIFLUOROETHANE, ORTHO-DICHLOROBENZENE, TRICHLOROFLUOROMETHANE, AND 1,1,2, TRICHLOROETHANE; ALL SPENT SOLVENT MIXTURES/BLENDS CONTAINING, BEFORE USE, A TOTAL OF TEN PERCENT OR MORE (BY VOLUME) OF ONE OR MORE OF THE ABOVE HALOGENATED SOLVENTS OR THOSE SOLVENTS LISTED IN F001, F004, AND F005; AND STILL BOTTOMS FROM THE RECOVERY OF THESE SPENT SOLVENTS AND SPENT SOLVENT MIXTURES.

- Continued on next page -

Site Detail Report

Target Property: 29-31 AND 37-39 NORTH MAIN STREET
PORT CHESTER, NY 10573

JOB: NA

RCRA NonGen / NLR

EDR ID: 1004761662 **DIST/DIR:** 0.162 WNW **ELEVATION:** 39 **MAP ID:** U84

NAME: PONINGO CLEANERS & DYERS

Rev: 12/09/2015

ADDRESS: 145 IRVING AVE
PORT CHESTER, NY 10573
WESTCHESTER

ID/Status: NYR000089136

SOURCE: US Environmental Protection Agency

Violation Status: No violations found

Site Detail Report

Target Property: 29-31 AND 37-39 NORTH MAIN STREET
PORT CHESTER, NY 10573

JOB: NA

NY DRYCLEANERS

EDR ID: S110247650 **DIST/DIR:** 0.162 WNW **ELEVATION:** 39 **MAP ID:** U85

NAME: PONINGO CLEANERS & DRYERS

Rev: 03/25/2016

ADDRESS: 145 IRVING STREET
PORT CHESTER, NY 10573
WESTCHESTER

ID/Status: 3-5548-00238

SOURCE: NY Department of Environmental Conservation

DRYCLEANERS:

Facility ID: 3-5548-00238

Phone Number: 914-939-4067

Region: Not reported

Registration Effective Date: 9/24/2003 13:22:51:203

Inspection Date: 08JUL17

Install Date: 97/08

Drop Shop: Not reported

Shutdown: Y

Alternate Solvent: Not reported

Current Business: Not reported

Site Detail Report

Target Property: 29-31 AND 37-39 NORTH MAIN STREET
PORT CHESTER, NY 10573

JOB: NA

CT UST

EDR ID: U002174170 **DIST/DIR:** 0.162 ESE **ELEVATION:** 12 **MAP ID:** V86

NAME: CHEVRON U.S.A. INC., / BYRAM TERMINAL
ADDRESS: 88 S WATER ST
GREENWICH, CT 06830

Rev: 02/23/2016
ID/Status: Permanently Closed
ID/Status: 57-5037

SOURCE: CT Department of Energy & Environmental Protection

UST:
Facility State: CT
Facility Id: 57-5037
Latitude: 41.000659
Longitude: -73.659002

Contact:
Owner Name: CHEVRON U.S.A. INC.
Owner Address: 1200 STATE ST
Owner City/State/Zip: PERTH AMBOY, NJ 088612003
Owner Phone: (203) 738-2000
Owner Phone Ext: Not reported
Affiliation Type: Owner
Contact Name: Not reported
Contact Title: Not reported
Contact EMail: Not reported

Owner Name: CHEVRON U.S.A. INC.
Owner Address: 1200 STATE ST
Owner City/State/Zip: PERTH AMBOY, NJ 088612003
Owner Phone: Not reported
Owner Phone Ext: Not reported
Affiliation Type: Registrant
Contact Name: Not reported
Contact Title: Not reported
Contact EMail: Not reported

Tank ID: A1
Compartment ID: a
Tank Status: Permanently Closed
Tank Material: Asphalt Coated or Bare Steel
Secondary Material: Not reported
Capacity: 4000
Substance: Gasoline
Date Installed: 08/01/1968
Date Last Used: 06/01/1985
Closure Status: Not reported
Pipe Material: Other (Specify)
Pipe Mode Description: Not reported
Spill Installed: Not reported
Overfill Installed: Not reported
Tank Latitude: 40.999760
Tank Longitude: -73.658930

Site Detail Report

Target Property: 29-31 AND 37-39 NORTH MAIN STREET
PORT CHESTER, NY 10573

JOB: NA

RCRA-CESQG

EDR ID: 1000433576 **DIST/DIR:** 0.162 ESE **ELEVATION:** 12 **MAP ID:** V87

NAME: CHEVRON USA INC BYRAM TERMINAL

Rev: 12/09/2015

ADDRESS: 88 SOUTH WATER ST
BYRAM, CT 06830
FAIRFIELD

ID/Status: CTD000841353

SOURCE: US Environmental Protection Agency

RCRA-CESQG:

Date form received by agency: 02/23/2008

Facility name: CHEVRON USA INC BYRAM TERMINAL

Facility address: 88 SOUTH WATER ST
BYRAM, CT 06830

EPA ID: CTD000841353

Mailing address: PO BOX 6004

SAN RAMON, CA 94583

Contact: KATHY L NORRIS

Contact address: Not reported

Not reported

Contact country: US

Contact telephone: (925) 842-5931

Contact email: NAWTDESK@CHEVRON.COM

EPA Region: 01

Land type: Private

Classification: Conditionally Exempt Small Quantity Generator

Description: Handler: generates 100 kg or less of hazardous waste per calendar month, and accumulates 1000 kg or less of hazardous waste at any time; or generates 1 kg or less of acutely hazardous waste per calendar month, and accumulates at any time: 1 kg or less of acutely hazardous waste; or 100 kg or less of any residue or contaminated soil, waste or other debris resulting from the cleanup of a spill, into or on any land or water, of acutely hazardous waste; or generates 100 kg or less of any residue or contaminated soil, waste or other debris resulting from the cleanup of a spill, into or on any land or water, of acutely hazardous waste during any calendar month, and accumulates at any time: 1 kg or less of acutely hazardous waste; or 100 kg or less of any residue or contaminated soil, waste or other debris resulting from the cleanup of a spill, into or on any land or water, of acutely hazardous waste

Owner/Operator Summary:

Owner/operator name: CHEVRON ENVIRONMENTAL MANAGEMENT CO.

Owner/operator address: Not reported

Not reported

Owner/operator country: US

Owner/operator telephone: Not reported

Legal status: Private

Owner/Operator Type: Operator

Owner/Op start date: 01/01/2001

Owner/Op end date: Not reported

Owner/operator name: CHEVRON ENVIRONMENTAL MANAGEMENT CO.

- Continued on next page -

Site Detail Report

Target Property: 29-31 AND 37-39 NORTH MAIN STREET
PORT CHESTER, NY 10573

JOB: NA

RCRA-CESQG

EDR ID: 1000433576 **DIST/DIR:** 0.162 ESE **ELEVATION:** 12 **MAP ID:** V87

NAME: CHEVRON USA INC BYRAM TERMINAL

Rev: 12/09/2015

ADDRESS: 88 SOUTH WATER ST
BYRAM, CT 06830
FAIRFIELD

ID/Status: CTD000841353

SOURCE: US Environmental Protection Agency

Owner/operator address: PO BOX 6004
SAN RAMON, CA 94583

Owner/operator country: US

Owner/operator telephone: Not reported

Legal status: Private

Owner/Operator Type: Owner

Owner/Op start date: 01/01/2001

Owner/Op end date: Not reported

Handler Activities Summary:

U.S. importer of hazardous waste: No

Mixed waste (haz. and radioactive): No

Recycler of hazardous waste: No

Transporter of hazardous waste: No

Treater, storer or disposer of HW: No

Underground injection activity: No

On-site burner exemption: No

Furnace exemption: No

Used oil fuel burner: No

Used oil processor: No

User oil refiner: No

Used oil fuel marketer to burner: No

Used oil Specification marketer: No

Used oil transfer facility: No

Used oil transporter: No

. Waste code: D001

. Waste name: IGNITABLE WASTE

. Waste code: D018

. Waste name: BENZENE

Historical Generators:

Date form received by agency: 02/20/2002

Site name: CHEVRON USA INC BYRAM TERMINAL

Classification: Large Quantity Generator

Date form received by agency: 02/20/2002

Site name: CHEVRON USA INC BYRAM TERMINAL

Classification: Conditionally Exempt Small Quantity Generator

Date form received by agency: 08/18/1980

Site name: CHEVRON USA INC BYRAM TERM

Classification: Large Quantity Generator

- Continued on next page -

Site Detail Report

Target Property: 29-31 AND 37-39 NORTH MAIN STREET
PORT CHESTER, NY 10573

JOB: NA

RCRA-CESQG

EDR ID: 1000433576 **DIST/DIR:** 0.162 ESE **ELEVATION:** 12 **MAP ID:** V87

NAME: CHEVRON USA INC BYRAM TERMINAL

Rev: 12/09/2015

ADDRESS: 88 SOUTH WATER ST
BYRAM, CT 06830
FAIRFIELD

ID/Status: CTD000841353

SOURCE: US Environmental Protection Agency

. Waste code: D000
. Waste name: Not Defined

. Waste code: D001
. Waste name: IGNITABLE WASTE

Facility Has Received Notices of Violations:

Regulation violated: FR - 265.111
Area of violation: Generators - General
Date violation determined: 07/15/2004
Date achieved compliance: 07/15/2004
Violation lead agency: State
Enforcement action: Not reported
Enforcement action date: 07/15/2004
Enf. disposition status: Not reported
Enf. disp. status date: Not reported
Enforcement lead agency: State
Proposed penalty amount: Not reported
Final penalty amount: Not reported
Paid penalty amount: Not reported

Evaluation Action Summary:

Evaluation date: 05/04/2004
Evaluation: COMPLIANCE EVALUATION INSPECTION ON-SITE
Area of violation: Generators - General
Date achieved compliance: 07/15/2004
Evaluation lead agency: State

Evaluation date: 03/27/1987
Evaluation: COMPLIANCE EVALUATION INSPECTION ON-SITE
Area of violation: Not reported
Date achieved compliance: Not reported
Evaluation lead agency: State

Site Detail Report

Target Property: 29-31 AND 37-39 NORTH MAIN STREET
PORT CHESTER, NY 10573

JOB: NA

CT PROPERTY

EDR ID: S106787638 **DIST/DIR:** 0.162 ESE **ELEVATION:** 12 **MAP ID:** V88

NAME: SOUTH WATER STREET OWNER LLC **Rev:** 05/17/2016
ADDRESS: 88 SOUTH WATER STREET
GREENWICH, CT

SOURCE: CT Department of Energy & Environmental Protection

CT Property:

Seller Name: Chevron U.S.A. Inc.
Buyer Name: Ameritrade Worldwide, Inc.
Certifying Party: Chevron U.S.A. Inc.
Certifying Attention Person: Judson C. Polikoff
Title Of Certifying Person: Assistant Secretary
Certifying Person Address: 2300 Windy Ridge Parkway, Suite 800
Certifying Person City,St,Zip: Atlant, GA 30339
Property Transfer Forms: Form III (DEP-PERD-PTP-203) when a discharge, spillage, uncontrolled loss, seepage or filtration of hazardous waste has occurred at the parcel that has not been fully remediated or the environmental conditions at the parcel are unknown. The person signing the Form III certification agrees to investigate and remediate the site in accordance with the remediation standards. The statute does not require completion of remediation before the parcel is transferred. Any person submitting a Form III shall simultaneously submit a completed Environmental Condition Assessment Form (ECAFA)(DEP-PERD-PTP-200).
Date Recieved: 12/15/2004
Ackn Date: 01/03/2005
Determination Date: 02/16/2005
LEP Verified/DEP Approval Date: Not reported
Rem Id: 6909
Remediation Location Id: 7718
Date Entered: 12/29/2004
Program: Property Transfer Program
GAO Site: False
Staff Full Name: Carolyn Fusaro
Super/Date: 01/04/2005
Stage Of Project: Not reported
RP Level Of Activity: Not reported
RP Needed Level Of Activity: Not reported
Staff Level Of Activity: Not reported
Staff Needed Level Of Activity: Not reported
Public Intrest: Not reported
PRP Cooperation: Not reported
Enforcement Status: Not reported
Level Of Complexity: Not reported
Complex Eng Or Sci: False
Complex Due To Public Involvement: False
Politically Complex: False
Complex Enforcement: False
Coordination With Other Bureaus: False
EPA Involvement: False

- Continued on next page -

Site Detail Report

Target Property: 29-31 AND 37-39 NORTH MAIN STREET
PORT CHESTER, NY 10573

JOB: NA

CT PROPERTY

EDR ID: S106787638 **DIST/DIR:** 0.162 ESE **ELEVATION:** 12 **MAP ID:** V88

NAME: SOUTH WATER STREET OWNER LLC **Rev:** 05/17/2016
ADDRESS: 88 SOUTH WATER STREET
GREENWICH, CT

SOURCE: CT Department of Energy & Environmental Protection

Staff Prefrence: Not reported
Readiness For Transfer: Not reported
Project Transfer Time: Not reported
Transfer Comments: Not reported
Staff As Of July 2000: Not reported
Initial Staff: Not reported
Type Of Transfer: real property
Salutation: Mr. Polikott
Relationship To Transfer: transferor
Audit Date: Not reported
Verif Type: Not reported
Audit Outcome: Not reported
GW: GB
Basin: Not reported
1st Payment: 3000
Pay Tag1: 0021083840
2nd Payment: Not reported
Pay Tag2: Not reported
RTN: Not reported
Revised: Not reported
ECAF Received: Not reported
Old Determination Date: Not reported
Redeterminationdate: Not reported
Previous Determination: Not reported
Monitoringoption: Not reported
Postremedialmonitoring: Not reported
Schedule Of I/R: 03/18/2005
Schedule Overdue: Not reported
Aprvl Sched: 2005-03-18 00:00:00
Yr 1 Report: Not reported
Yr 2 Report: Not reported
Report Overdue: Not reported
Ext Aprvl Sched: Not reported
License #: Not reported
Project Phase: Not reported
PT Comments: Not reported
EPA Id Number: Not reported
GW Class: Not reported
SW Class: Not reported
AO/C0: Not reported
Water Lead(Y Or N): Not reported
Priority: Not reported
Project Status(A, I Or D): Not reported
Last Updated: Not reported
SR Comments: Not reported

- Continued on next page -

Site Detail Report

Target Property: 29-31 AND 37-39 NORTH MAIN STREET
PORT CHESTER, NY 10573

JOB: NA

CT PROPERTY

EDR ID: S106787638 **DIST/DIR:** 0.162 ESE **ELEVATION:** 12 **MAP ID:** V88

NAME: SOUTH WATER STREET OWNER LLC **Rev:** 05/17/2016
ADDRESS: 88 SOUTH WATER STREET
GREENWICH, CT

SOURCE: CT Department of Energy & Environmental Protection

Priority Or Work-Load: Not reported
Status: Not reported
Notes: Not reported
Special Project Name: Not reported
Special Project Comments: Not reported
DOT Project: Not reported
Pt Counter: 0
Project Complete: False
Project Inactive: False
Int Deposit #: Not reported
Deposit #: Not reported
Spill Case #: Not reported
Diversion Id: 0
Public Notice: 2005-09-21 00:00:00
RAP Received: 2006-03-03 00:00:00
RAP Approved: Not reported
Compliance Category: A
Delete Record: False
ECAF Reviewed By: Not reported
Not Locatable: False
Primary Address: False
AKA Site Name: True
Primary Site Name: False
AKA Site Address: False
Lead: LEP

Seller Name: Ameritrade Worldwide, Inc.
Buyer Name: Greenwich Landing LLC
Certifying Party: Greenwich Landing, LLC
Certifying Attention Person: Mahmoud Wahba
Title Of Certifying Person: Member
Certifying Person Address: 2 Lafayette Court
Certifying Person City,St,Zip: Greenwich, CT 06830
Property Transfer Forms: Form III (DEP-PERD-PTP-203) when a discharge, spillage, uncontrolled loss, seepage or filtration of hazardous waste has occurred at the parcel that has not been fully remediated or the environmental conditions at the parcel are unknown. The person signing the Form III certification agrees to investigate and remediate the site in accordance with the remediation standards. The statute does not require completion of remediation before the parcel is transferred. Any person submitting a Form III shall simultaneously submit a completed Environmental Condition Assessment Form (ECAF)(DEP-PERD-PTP-200).
Date Recieved: 03/08/2007
Ackn Date: 09/18/2007

- Continued on next page -

Site Detail Report

Target Property: 29-31 AND 37-39 NORTH MAIN STREET
PORT CHESTER, NY 10573

JOB: NA

CT PROPERTY

EDR ID: S106787638 **DIST/DIR:** 0.162 ESE **ELEVATION:** 12 **MAP ID:** V88

NAME: SOUTH WATER STREET OWNER LLC **Rev:** 05/17/2016
ADDRESS: 88 SOUTH WATER STREET
GREENWICH, CT

SOURCE: CT Department of Energy & Environmental Protection

Determination Date: 10/02/2007
LEP Verified/DEP Approval Date: Not reported
Rem Id: 8474
Remediation Location Id: 7718
Date Entered: 03/19/2007
Program: Property Transfer Program
GAO Site: False
Staff Full Name: Carolyn Fusaro
Super/Date: 09/19/2007
Stage Of Project: Not reported
RP Level Of Activity: Not reported
RP Needed Level Of Activity: Not reported
Staff Level Of Activity: Not reported
Staff Needed Level Of Activity: Not reported
Public Intrest: Not reported
PRP Cooperation: Not reported
Enforcement Status: Not reported
Level Of Complexity: Not reported
Complex Eng Or Sci: False
Complex Due To Public Involvement: False
Politically Complex: False
Complex Enforcement: False
Coordination With Other Bureaus: False
EPA Involvement: False
Staff Prefrence: Not reported
Readiness For Transfer: Not reported
Project Transfer Time: Not reported
Transfer Comments: Not reported
Staff As Of July 2000: Not reported
Initial Staff: Not reported
Type Of Transfer: real property
Salutation: Mr. Wahba
Relationship To Transfer: transferee
Audit Date: Not reported
Verif Type: Not reported
Audit Outcome: Not reported
GW: GB
Basin: Not reported
1st Payment: 3000
Pay Tag1: 1805
2nd Payment: Not reported
Pay Tag2: Not reported
RTN: 05/03/2007
Revised: Not reported
ECAAF Received: Not reported

- Continued on next page -

Site Detail Report

Target Property: 29-31 AND 37-39 NORTH MAIN STREET
PORT CHESTER, NY 10573

JOB: NA

CT PROPERTY

EDR ID: S106787638 **DIST/DIR:** 0.162 ESE **ELEVATION:** 12 **MAP ID:** V88

NAME: SOUTH WATER STREET OWNER LLC **Rev:** 05/17/2016
ADDRESS: 88 SOUTH WATER STREET
GREENWICH, CT

SOURCE: CT Department of Energy & Environmental Protection

Old Determination Date: Not reported
Redeterminationdate: Not reported
Previous Determination: Not reported
Monitoringoption: Not reported
Postremedialmonitoring: Not reported
Schedule Of I/R: Not reported
Schedule Overdue: Not reported
Aprvl Sched: Not reported
Yr 1 Report: Not reported
Yr 2 Report: Not reported
Report Overdue: Not reported
Ext Aprvl Sched: Not reported
License #: Not reported
Project Phase: Not reported
PT Comments: See Rem # 6909
EPA Id Number: Not reported
GW Class: Not reported
SW Class: Not reported
AO/C0: Not reported
Water Lead(Y Or N): Not reported
Priority: Not reported
Project Status(A, I Or D): Not reported
Last Updated: Not reported
SR Comments: Not reported
Priority Or Work-Load: Not reported
Status: Not reported
Notes: Not reported
Special Project Name: Not reported
Special Project Comments: Not reported
DOT Project: Not reported
Pt Counter: 0
Project Complete: False
Project Inactive: False
Int Deposit #: 07-2639
Deposit #: Not reported
Spill Case #: Not reported
Diversion Id: 0
Public Notice: Not reported
RAP Received: Not reported
RAP Approved: Not reported
Compliance Category: A
Delete Record: False
ECAF Reviewed By: Not reported
Not Locatable: False
Primary Address: True

- Continued on next page -

Site Detail Report

Target Property: 29-31 AND 37-39 NORTH MAIN STREET
PORT CHESTER, NY 10573

JOB: NA

CT PROPERTY

EDR ID: S106787638 **DIST/DIR:** 0.162 ESE **ELEVATION:** 12 **MAP ID:** V88

NAME: SOUTH WATER STREET OWNER LLC **Rev:** 05/17/2016
ADDRESS: 88 SOUTH WATER STREET
GREENWICH, CT

SOURCE: CT Department of Energy & Environmental Protection

AKA Site Name: False
Primary Site Name: True
AKA Site Address: False
Lead: LEP

Seller Name: Greenwich Loan Associates LLC, By: BNP P
Buyer Name: South Water Street Owner LLC
Certifying Party: South Water Street Owner LLC
Certifying Attention Person: Roderick O'Connor
Title Of Certifying Person: Member
Certifying Person Address: C/O ROC Group Inc. LLC1330 Avenue of the America
Certifying Person City,St,Zip: New York, NY 10019
Property Transfer Forms: Form III (DEP-PERD-PTP-203) when a discharge, spillage, uncontrolled loss, seepage or filtration of hazardous waste has occurred at the parcel that has not been fully remediated or the environmental conditions at the parcel are unknown. The person signing the Form III certification agrees to investigate and remediate the site in accordance with the remediation standards. The statute does not require completion of remediation before the parcel is transferred. Any person submitting a Form III shall simultaneously submit a completed Environmental Condition Assessment Form (ECAAF)(DEP-PERD-PTP-200).
Date Recieved: 02/19/2014
Ackn Date: 03/26/2014
Determination Date: 06/11/2014
LEP Verified/DEP Approval Date: Not reported
Rem Id: 11662
Remediation Location Id: 7718
Date Entered: 02/24/2014
Program: Property Transfer Program
GAO Site: False
Staff Full Name: Not reported
Super/Date: 03/28/2014
Stage Of Project: Not reported
RP Level Of Activity: Not reported
RP Needed Level Of Activity: Not reported
Staff Level Of Activity: Not reported
Staff Needed Level Of Activity: Not reported
Public Intrest: Not reported
PRP Cooperation: Not reported
Enforcement Status: Not reported
Level Of Complexity: Not reported
Complex Eng Or Sci: False
Complex Due To Public Involvement: False
Politically Complex: False

- Continued on next page -

Site Detail Report

Target Property: 29-31 AND 37-39 NORTH MAIN STREET
PORT CHESTER, NY 10573

JOB: NA

CT PROPERTY

EDR ID: S106787638 **DIST/DIR:** 0.162 ESE **ELEVATION:** 12 **MAP ID:** V88

NAME: SOUTH WATER STREET OWNER LLC **Rev:** 05/17/2016
ADDRESS: 88 SOUTH WATER STREET
GREENWICH, CT

SOURCE: CT Department of Energy & Environmental Protection

Complex Enforcement: False
Coordination With Other Bureaus: False
EPA Involvement: False
Staff Preference: Not reported
Readiness For Transfer: Not reported
Project Transfer Time: Not reported
Transfer Comments: Not reported
Staff As Of July 2000: Not reported
Initial Staff: Not reported
Type Of Transfer: real estate
Salutation: Mr. O'Connor
Relationship To Transfer: transferee
Audit Date: Not reported
Verif Type: Not reported
Audit Outcome: Not reported
GW: GB
Basin: Not reported
1st Payment: 3000
Pay Tag1: 9936
2nd Payment: Not reported
Pay Tag2: Not reported
RTN: Not reported
Revised: Not reported
ECAF Received: Not reported
Old Determination Date: Not reported
Redeterminationdate: Not reported
Previous Determination: Not reported
Monitoringoption: Not reported
Postremedialmonitoring: Not reported
Schedule Of I/R: Not reported
Schedule Overdue: Not reported
Aprvl Sched: Not reported
Yr 1 Report: Not reported
Yr 2 Report: Not reported
Report Overdue: Not reported
Ext Aprvl Sched: Not reported
License #: Not reported
Project Phase: Not reported
PT Comments: Not reported
EPA Id Number: Not reported
GW Class: Not reported
SW Class: Not reported
AO/C0: Not reported
Water Lead(Y Or N): Not reported
Priority: Not reported

- Continued on next page -

Site Detail Report

Target Property: 29-31 AND 37-39 NORTH MAIN STREET
PORT CHESTER, NY 10573

JOB: NA

CT PROPERTY

EDR ID: S106787638 **DIST/DIR:** 0.162 ESE **ELEVATION:** 12 **MAP ID:** V88

NAME: SOUTH WATER STREET OWNER LLC **Rev:** 05/17/2016
ADDRESS: 88 SOUTH WATER STREET
GREENWICH, CT

SOURCE: CT Department of Energy & Environmental Protection

Project Status(A, I Or D): Not reported
Last Updated: Not reported
SR Comments: Not reported
Priority Or Work-Load: Not reported
Status: Not reported
Notes: Not reported
Special Project Name: Not reported
Special Project Comments: Not reported
DOT Project: Not reported
Pt Counter: 0
Project Complete: False
Project Inactive: False
Int Deposit #: Not reported
Deposit #: Not reported
Spill Case #: Not reported
Diversion Id: 0
Public Notice: Not reported
RAP Received: Not reported
RAP Approved: Not reported
Compliance Category: Not reported
Delete Record: False
ECAF Reviewed By: Carolyn Fusaro
Not Locatable: False
Primary Address: False
AKA Site Name: False
Primary Site Name: False
AKA Site Address: False
Lead: LEP

Site Detail Report

Target Property: 29-31 AND 37-39 NORTH MAIN STREET
PORT CHESTER, NY 10573

JOB: NA

NY MANIFEST

EDR ID: 1004760569 **DIST/DIR:** 0.164 SSE **ELEVATION:** 40 **MAP ID:** T89

NAME: MAXS AUTO BODY SHOP **Rev:** 05/01/2016
ADDRESS: 23 TOWNSEND ST **ID/Status:** NYR000049759
PORT CHESTER, NY 10573
WESTCHESTER
SOURCE: NY Department of Environmental Conservation

NY MANIFEST:
Country: USA
EPA ID: NYR000049759
Facility Status: Not reported
Location Address 1: 23 TOWNSEND ST
Code: BP
Location Address 2: Not reported
Total Tanks: Not reported
Location City: PORT CHESTER
Location State: NY
Location Zip: 10573
Location Zip 4: Not reported

NY MANIFEST:
EPAID: NYR000049759
Mailing Name: MAXS AUTO BODY
Mailing Contact: MAX MARTINEZ
Mailing Address 1: 23 TOWNSEND ST
Mailing Address 2: Not reported
Mailing City: PORT CHESTER
Mailing State: NY
Mailing Zip: 10573
Mailing Zip 4: Not reported
Mailing Country: USA
Mailing Phone: 9149391577

NY MANIFEST:
Document ID: MAM1775050
Manifest Status: Not reported
seq: 01
Year: 2002
Trans1 State ID: P298709IL
Trans2 State ID: Not reported
Generator Ship Date: 09/10/2002
Trans1 Recv Date: 09/10/2002
Trans2 Recv Date: Not reported
TSD Site Recv Date: 09/12/2002
Part A Recv Date: Not reported
Part B Recv Date: Not reported
Generator EPA ID: NYR000049759
Trans1 EPA ID: NJD080631369
Trans2 EPA ID: Not reported
TSD ID 1: MAD053452637
TSD ID 2: Not reported

- Continued on next page -

Site Detail Report

Target Property: 29-31 AND 37-39 NORTH MAIN STREET
PORT CHESTER, NY 10573

JOB: NA

NY MANIFEST

EDR ID: 1004760569 **DIST/DIR:** 0.164 SSE **ELEVATION:** 40 **MAP ID:** T89

NAME: MAXS AUTO BODY SHOP **Rev:** 05/01/2016
ADDRESS: 23 TOWNSEND ST **ID/Status:** NYR000049759
PORT CHESTER, NY 10573
WESTCHESTER
SOURCE: NY Department of Environmental Conservation

Manifest Tracking Number: Not reported
Import Indicator: Not reported
Export Indicator: Not reported
Discr Quantity Indicator: Not reported
Discr Type Indicator: Not reported
Discr Residue Indicator: Not reported
Discr Partial Reject Indicator: Not reported
Discr Full Reject Indicator: Not reported
Manifest Ref Number: Not reported
Alt Facility RCRA ID: Not reported
Alt Facility Sign Date: Not reported
MGMT Method Type Code: Not reported
Waste Code: F003 - UNKNOWN
Waste Code: Not reported
Waste Code: Not reported
Waste Code: Not reported
Waste Code: Not reported
Waste Code: Not reported
Quantity: 00010
Units: G - Gallons (liquids only)* (8.3 pounds)
Number of Containers: 001
Container Type: TT - Cargo tank, tank trucks
Handling Method: B Incineration, heat recovery, burning.
Specific Gravity: 01.00

Document ID: MAM1499800
Manifest Status: Not reported
seq: 01
Year: 2001
Trans1 State ID: P298709IL
Trans2 State ID: Not reported
Generator Ship Date: 10/12/2001
Trans1 Recv Date: 10/12/2001
Trans2 Recv Date: Not reported
TSD Site Recv Date: 10/16/2001
Part A Recv Date: Not reported
Part B Recv Date: Not reported
Generator EPA ID: NYR000049759
Trans1 EPA ID: NJD080631369
Trans2 EPA ID: Not reported
TSD ID 1: MAD053452637
TSD ID 2: Not reported
Manifest Tracking Number: Not reported
Import Indicator: Not reported
Export Indicator: Not reported

- Continued on next page -

Site Detail Report

Target Property: 29-31 AND 37-39 NORTH MAIN STREET
PORT CHESTER, NY 10573

JOB: NA

NY MANIFEST

EDR ID: 1004760569 **DIST/DIR:** 0.164 SSE **ELEVATION:** 40 **MAP ID:** T89

NAME: MAXS AUTO BODY SHOP

Rev: 05/01/2016

ADDRESS: 23 TOWNSEND ST
PORT CHESTER, NY 10573
WESTCHESTER

ID/Status: NYR000049759

SOURCE: NY Department of Environmental Conservation

Discr Quantity Indicator: Not reported
Discr Type Indicator: Not reported
Discr Residue Indicator: Not reported
Discr Partial Reject Indicator: Not reported
Discr Full Reject Indicator: Not reported
Manifest Ref Number: Not reported
Alt Facility RCRA ID: Not reported
Alt Facility Sign Date: Not reported
MGMT Method Type Code: Not reported
Waste Code: F003 - UNKNOWN
Waste Code: Not reported
Waste Code: Not reported
Waste Code: Not reported
Waste Code: Not reported
Waste Code: Not reported
Quantity: 00015
Units: G - Gallons (liquids only)* (8.3 pounds)
Number of Containers: 001
Container Type: TT - Cargo tank, tank trucks
Handling Method: B Incineration, heat recovery, burning.
Specific Gravity: 01.00

Document ID: CTF0886759
Manifest Status: Not reported
seq: 01
Year: 1999
Trans1 State ID: P298709
Trans2 State ID: Not reported
Generator Ship Date: 09/22/1999
Trans1 Recv Date: 09/22/1999
Trans2 Recv Date: Not reported
TSD Site Recv Date: 09/24/1999
Part A Recv Date: Not reported
Part B Recv Date: Not reported
Generator EPA ID: NYR000049759
Trans1 EPA ID: ILD099202681
Trans2 EPA ID: Not reported
TSD ID 1: CTD021816889
TSD ID 2: Not reported
Manifest Tracking Number: Not reported
Import Indicator: Not reported
Export Indicator: Not reported
Discr Quantity Indicator: Not reported
Discr Type Indicator: Not reported
Discr Residue Indicator: Not reported

- Continued on next page -

Site Detail Report

Target Property: 29-31 AND 37-39 NORTH MAIN STREET
PORT CHESTER, NY 10573

JOB: NA

NY MANIFEST

EDR ID: 1004760569 **DIST/DIR:** 0.164 SSE **ELEVATION:** 40 **MAP ID:** T89

NAME: MAXS AUTO BODY SHOP

Rev: 05/01/2016

ADDRESS: 23 TOWNSEND ST
PORT CHESTER, NY 10573
WESTCHESTER

ID/Status: NYR000049759

SOURCE: NY Department of Environmental Conservation

Discr Partial Reject Indicator: Not reported
Discr Full Reject Indicator: Not reported
Manifest Ref Number: Not reported
Alt Facility RCRA ID: Not reported
Alt Facility Sign Date: Not reported
MGMT Method Type Code: Not reported
Waste Code: F003 - UNKNOWN
Waste Code: Not reported
Waste Code: Not reported
Waste Code: Not reported
Waste Code: Not reported
Waste Code: Not reported
Quantity: 00005
Units: G - Gallons (liquids only)* (8.3 pounds)
Number of Containers: 001
Container Type: TT - Cargo tank, tank trucks
Handling Method: B Incineration, heat recovery, burning.
Specific Gravity: 01.00

Document ID: MAK0496530
Manifest Status: Not reported
seq: 01
Year: 1998
Trans1 State ID: P298709IL
Trans2 State ID: Not reported
Generator Ship Date: 09/18/1998
Trans1 Recv Date: 09/18/1998
Trans2 Recv Date: Not reported
TSD Site Recv Date: 09/23/1998
Part A Recv Date: Not reported
Part B Recv Date: Not reported
Generator EPA ID: NYR000049759
Trans1 EPA ID: NJD080631369
Trans2 EPA ID: Not reported
TSD ID 1: MAD053452637
TSD ID 2: Not reported
Manifest Tracking Number: Not reported
Import Indicator: Not reported
Export Indicator: Not reported
Discr Quantity Indicator: Not reported
Discr Type Indicator: Not reported
Discr Residue Indicator: Not reported
Discr Partial Reject Indicator: Not reported
Discr Full Reject Indicator: Not reported
Manifest Ref Number: Not reported

- Continued on next page -

Site Detail Report

Target Property: 29-31 AND 37-39 NORTH MAIN STREET
PORT CHESTER, NY 10573

JOB: NA

NY MANIFEST

EDR ID: 1004760569 **DIST/DIR:** 0.164 SSE **ELEVATION:** 40 **MAP ID:** T89

NAME: MAXS AUTO BODY SHOP

Rev: 05/01/2016

ADDRESS: 23 TOWNSEND ST
PORT CHESTER, NY 10573
WESTCHESTER

ID/Status: NYR000049759

SOURCE: NY Department of Environmental Conservation

Alt Facility RCRA ID: Not reported
Alt Facility Sign Date: Not reported
MGMT Method Type Code: Not reported
Waste Code: F003 - UNKNOWN
Waste Code: Not reported
Waste Code: Not reported
Waste Code: Not reported
Waste Code: Not reported
Waste Code: Not reported
Quantity: 00055
Units: G - Gallons (liquids only)* (8.3 pounds)
Number of Containers: 001
Container Type: TT - Cargo tank, tank trucks
Handling Method: B Incineration, heat recovery, burning.
Specific Gravity: 01.00

Site Detail Report

Target Property: 29-31 AND 37-39 NORTH MAIN STREET
PORT CHESTER, NY 10573

JOB: NA

RCRA NonGen / NLR

EDR ID: 1004760569 **DIST/DIR:** 0.164 SSE **ELEVATION:** 40 **MAP ID:** T89

NAME: MAXS AUTO BODY SHOP

Rev: 12/09/2015

ADDRESS: 23 TOWNSEND ST
PORT CHESTER, NY 10573
WESTCHESTER

ID/Status: NYR000049759

SOURCE: US Environmental Protection Agency

RCRA NonGen / NLR:

Date form received by agency: 01/01/2007

Facility name: MAXS AUTO BODY

Facility address: 23 TOWNSEND ST
PORT CHESTER, NY 10573

EPA ID: NYR000049759

Mailing address: TOWNSEND ST
PORT CHESTER, NY 10573

Contact: MAX MARTINEZ

Contact address: TOWNSEND ST
PORT CHESTER, NY 10573

Contact country: US

Contact telephone: (914) 939-1577

Contact email: Not reported

EPA Region: 02

Classification: Non-Generator

Description: Handler: Non-Generators do not presently generate hazardous waste

Owner/Operator Summary:

Owner/operator name: MAXS AUTO BODY

Owner/operator address: 23 TOWNSEND ST
PORT CHESTER, NY 10573

Owner/operator country: US

Owner/operator telephone: (914) 939-1577

Legal status: Private

Owner/Operator Type: Operator

Owner/Op start date: Not reported

Owner/Op end date: Not reported

Owner/operator name: MAXS AUTO BODY

Owner/operator address: 23 TOWNSEND ST
PORT CHESTER, NY 10573

Owner/operator country: US

Owner/operator telephone: (914) 939-1577

Legal status: Private

Owner/Operator Type: Owner

Owner/Op start date: Not reported

Owner/Op end date: Not reported

Handler Activities Summary:

U.S. importer of hazardous waste: No

Mixed waste (haz. and radioactive): No

Recycler of hazardous waste: No

- Continued on next page -

Site Detail Report

Target Property: 29-31 AND 37-39 NORTH MAIN STREET
PORT CHESTER, NY 10573

JOB: NA

RCRA NonGen / NLR

EDR ID: 1004760569 **DIST/DIR:** 0.164 SSE **ELEVATION:** 40 **MAP ID:** T89

NAME: MAXS AUTO BODY SHOP

Rev: 12/09/2015

ADDRESS: 23 TOWNSEND ST
PORT CHESTER, NY 10573
WESTCHESTER

ID/Status: NYR000049759

SOURCE: US Environmental Protection Agency

Transporter of hazardous waste: No
Treater, storer or disposer of HW: No
Underground injection activity: No
On-site burner exemption: No
Furnace exemption: No
Used oil fuel burner: No
Used oil processor: No
User oil refiner: No
Used oil fuel marketer to burner: No
Used oil Specification marketer: No
Used oil transfer facility: No
Used oil transporter: No

Historical Generators:

Date form received by agency: 01/01/2006
Site name: MAXS AUTO BODY
Classification: Not a generator, verified

Date form received by agency: 01/30/1998
Site name: MAXS AUTO BODY
Classification: Conditionally Exempt Small Quantity Generator

. Waste code: D001
. Waste name: IGNITABLE WASTE

. Waste code: F003
. Waste name: THE FOLLOWING SPENT NONHALOGENATED SOLVENTS: XYLENE, ACETONE, ETHYL ACETATE, ETHYL BENZENE, ETHYL ETHER, METHYL ISOBUTYL KETONE, N-BUTYL ALCOHOL, CYCLOHEXANONE, AND METHANOL; ALL SPENT SOLVENT MIXTURES/BLENDS CONTAINING, BEFORE USE, ONLY THE ABOVE SPENT NONHALOGENATED SOLVENTS; AND ALL SPENT SOLVENT MIXTURES/BLENDS CONTAINING, BEFORE USE, ONE OR MORE OF THE ABOVE NONHALOGENATED SOLVENTS, AND A TOTAL OF TEN PERCENT OR MORE (BY VOLUME) OF ONE OR MORE OF THOSE SOLVENTS LISTED IN F001, F002, F004, AND F005; AND STILL BOTTOMS FROM THE RECOVERY OF THESE SPENT SOLVENTS AND SPENT SOLVENT MIXTURES.

. Waste code: F005
. Waste name: THE FOLLOWING SPENT NONHALOGENATED SOLVENTS: TOLUENE, METHYL ETHYL KETONE, CARBON DISULFIDE, ISOBUTANOL, PYRIDINE, BENZENE, 2-ETHOXYETHANOL, AND 2-NITROPROPANE; ALL SPENT SOLVENT MIXTURES/BLENDS CONTAINING, BEFORE USE, A TOTAL OF TEN PERCENT OR MORE (BY VOLUME) OF ONE OR MORE OF THE ABOVE NONHALOGENATED SOLVENTS OR THOSE SOLVENTS LISTED IN F001, F002, OR F004; AND STILL BOTTOMS FROM THE RECOVERY OF

- Continued on next page -

Site Detail Report

Target Property: 29-31 AND 37-39 NORTH MAIN STREET
PORT CHESTER, NY 10573

JOB: NA

RCRA NonGen / NLR

EDR ID: 1004760569 **DIST/DIR:** 0.164 SSE **ELEVATION:** 40 **MAP ID:** T89

NAME: MAXS AUTO BODY SHOP

Rev: 12/09/2015

ADDRESS: 23 TOWNSEND ST
PORT CHESTER, NY 10573
WESTCHESTER

ID/Status: NYR000049759

SOURCE: US Environmental Protection Agency

THESE SPENT SOLVENTS AND SPENT SOLVENT MIXTURES.

Violation Status: No violations found

Site Detail Report

Target Property: 29-31 AND 37-39 NORTH MAIN STREET
PORT CHESTER, NY 10573

JOB: NA

NY LTANKS

EDR ID: S106971601 **DIST/DIR:** 0.166 WSW **ELEVATION:** 41 **MAP ID:** 90

NAME: FLORES RESIDENCE **Rev:** 05/17/2016
ADDRESS: 25 EAST BROADWAY ID/Status: 0409239 / Not Reported
PORT CHESTER, NY ID/Status: 333808
WESTCHESTER ID/Status: 0409239
SOURCE: NY Department of Environmental Conservation

LTANKS:

Site ID: 333808
Spill Number/Closed Date: 0409239 / Not Reported
Spill Date: 2004-11-18
Spill Cause: Tank Failure
Spill Source: Private Dwelling
Spill Class: Known release that creates potential for fire or hazard. DEC Response.
Willing Responsible Party. Corrective action taken.
Cleanup Ceased: Not reported
Cleanup Meets Standard: False
SWIS: 6000
Investigator: JBODee
Referred To: Not reported
Reported to Dept: 2004-11-18
CID: 444
Water Affected: Not reported
Spill Notifier: Other
Last Inspection: Not reported
Recommended Penalty: False
UST Involvement: False
Remediation Phase: 5
Date Entered In Computer: 2004-11-18
Spill Record Last Update: 2005-01-07
Spiller Name: MS FLORES
Spiller Company: FLORES RESIDENCE
Spiller Address: 25 EAST BROADWAY
Spiller City,St,Zip: PORT CHESTER, NY
Spiller County: 999
Spiller Contact: MS. FLORES
Spiller Phone: (914) 937-7948
Spiller Extention: Not reported
DEC Region: 3
DER Facility ID: 269052
DEC Memo: "01/07/05 CONTAMINATION IS EXTENSIVE. AS OF 12-13-04 NO CLEAN UP HAS BEEN INITIATED. DEC TO FOLLOW UP WITH HOME OWNER. jbo"
Remarks: "550 GALLON TANK HAD SMALL HOLES, NO FIREMARSHALL, BUT WAS CALLED:"

Material:

Site ID: 333808
Operable Unit ID: 1095954
Operable Unit: 01
Material ID: 575954
Material Code: 0001A
Material Name: #2 fuel oil

- Continued on next page -

Site Detail Report

Target Property: 29-31 AND 37-39 NORTH MAIN STREET
PORT CHESTER, NY 10573

JOB: NA

NY LTANKS

EDR ID: S106971601 **DIST/DIR:** 0.166 WSW **ELEVATION:** 41 **MAP ID:** 90

NAME: FLORES RESIDENCE

Rev: 05/17/2016

ADDRESS: 25 EAST BROADWAY
PORT CHESTER, NY
WESTCHESTER

ID/Status: 0409239 / Not Reported
ID/Status: 333808
ID/Status: 0409239

SOURCE: NY Department of Environmental Conservation

Case No.: Not reported
Material FA: Petroleum
Quantity: Not reported
Units: Gallons
Recovered: .00
Resource Affected: Not reported
Oxygenate: Not reported

Tank Test:

Site Detail Report

Target Property: 29-31 AND 37-39 NORTH MAIN STREET
PORT CHESTER, NY 10573

JOB: NA

NY MANIFEST

EDR ID: 1009234088 **DIST/DIR:** 0.174 WNW **ELEVATION:** 41 **MAP ID:** U91

NAME: NYNEX **Rev:** 05/01/2016
ADDRESS: IRVING AND PEARL STREET **ID/Status:** NYP000925347
PORTCHESTER, NY 10573
WESTCHESTER
SOURCE: NY Department of Environmental Conservation

NY MANIFEST:
Country: USA
EPA ID: NYP000925347
Facility Status: Not reported
Location Address 1: IRVING AND PEARL STREET
Code: BP
Location Address 2: Not reported
Total Tanks: Not reported
Location City: PORTCHESTER
Location State: NY
Location Zip: 10573
Location Zip 4: Not reported

NY MANIFEST:
EPAID: NYP000925347
Mailing Name: NYNEX
Mailing Contact: JAMES OVERBY
Mailing Address 1: 221 EAST 37TH STREET
Mailing Address 2: Not reported
Mailing City: NEW YORK
Mailing State: NY
Mailing Zip: 10016
Mailing Zip 4: Not reported
Mailing Country: USA
Mailing Phone: 2123387126

NY MANIFEST:
Document ID: MIA4134131
Manifest Status: K
seq: Not reported
Year: 1996
Trans1 State ID: Not reported
Trans2 State ID: Not reported
Generator Ship Date: 06/04/1996
Trans1 Recv Date: 06/04/1996
Trans2 Recv Date: / /
TSD Site Recv Date: 06/20/1996
Part A Recv Date: / /
Part B Recv Date: 07/15/1996
Generator EPA ID: NYP000925347
Trans1 EPA ID: NYD010951986
Trans2 EPA ID: NYD046765574
TSD ID 1: MID096963194
TSD ID 2: Not reported

- Continued on next page -

Site Detail Report

Target Property: 29-31 AND 37-39 NORTH MAIN STREET
PORT CHESTER, NY 10573

JOB: NA

NY MANIFEST

EDR ID: 1009234088 **DIST/DIR:** 0.174 WNW **ELEVATION:** 41 **MAP ID:** U91

NAME: NYNEX

Rev: 05/01/2016

ADDRESS: IRVING AND PEARL STREET
PORTCHESTER, NY 10573
WESTCHESTER

ID/Status: NYP000925347

SOURCE: NY Department of Environmental Conservation

Manifest Tracking Number: Not reported
Import Indicator: Not reported
Export Indicator: Not reported
Discr Quantity Indicator: Not reported
Discr Type Indicator: Not reported
Discr Residue Indicator: Not reported
Discr Partial Reject Indicator: Not reported
Discr Full Reject Indicator: Not reported
Manifest Ref Number: Not reported
Alt Facility RCRA ID: Not reported
Alt Facility Sign Date: Not reported
MGMT Method Type Code: Not reported
Waste Code: D008 - LEAD 5.0 MG/L TCLP
Waste Code: Not reported
Waste Code: Not reported
Waste Code: Not reported
Waste Code: Not reported
Waste Code: Not reported
Quantity: 00200
Units: P - Pounds
Number of Containers: 001
Container Type: DM - Metal drums, barrels
Handling Method: L Landfill.
Specific Gravity: 100

Site Detail Report

Target Property: 29-31 AND 37-39 NORTH MAIN STREET
PORT CHESTER, NY 10573

JOB: NA

RCRA NonGen / NLR

EDR ID: 1007205088 **DIST/DIR:** 0.174 WNW **ELEVATION:** 41 **MAP ID:** U92

NAME: NEW YORK TELEPHONE

Rev: 12/09/2015

ADDRESS: IRVING & PEARL ST
NEW YORK, NY 10573
NEW YORK

ID/Status: NYP000909366

SOURCE: US Environmental Protection Agency

RCRA NonGen / NLR:

Date form received by agency: 03/27/1994

Facility name: NEW YORK TELEPHONE

Facility address: IRVING & PEARL ST
NEW YORK, NY 105730000

EPA ID: NYP000909366

Mailing address: 1095 AVENUE OF THE AMERICAS
ROOM 3025
NEW YORK, NY 100360000

Contact: JOHN QUATRALE

Contact address: 1095 AVENUE OF THE AMERICAS
NEW YORK, NY 100360000

Contact country: US

Contact telephone: (212) 395-2436

Telephone ext.: 9999

Contact email: Not reported

EPA Region: 02

Classification: Non-Generator

Description: Handler: Non-Generators do not presently generate hazardous waste

Handler Activities Summary:

U.S. importer of hazardous waste: No

Mixed waste (haz. and radioactive): No

Recycler of hazardous waste: No

Transporter of hazardous waste: No

Treater, storer or disposer of HW: No

Underground injection activity: No

On-site burner exemption: No

Furnace exemption: No

Used oil fuel burner: No

Used oil processor: No

User oil refiner: No

Used oil fuel marketer to burner: No

Used oil Specification marketer: No

Used oil transfer facility: No

Used oil transporter: No

Historical Generators:

Date form received by agency: 03/26/1994

Site name: NEW YORK TELEPHONE

Classification: Not a generator, verified

Date form received by agency: 03/25/1994

- Continued on next page -

Site Detail Report

Target Property: 29-31 AND 37-39 NORTH MAIN STREET
PORT CHESTER, NY 10573

JOB: NA

RCRA NonGen / NLR

EDR ID: 1007205088 **DIST/DIR:** 0.174 WNW **ELEVATION:** 41 **MAP ID:** U92

NAME: NEW YORK TELEPHONE

Rev: 12/09/2015

ADDRESS: IRVING & PEARL ST
NEW YORK, NY 10573
NEW YORK

ID/Status: NYP000909366

SOURCE: US Environmental Protection Agency

Site name: NEW YORK TELEPHONE
Classification: Large Quantity Generator

Violation Status: No violations found

Site Detail Report

Target Property: 29-31 AND 37-39 NORTH MAIN STREET
PORT CHESTER, NY 10573

JOB: NA

NY MANIFEST

EDR ID: 1007205132 **DIST/DIR:** 0.174 WNW **ELEVATION:** 41 **MAP ID:** U93

NAME: NEW YORK TELEPHONE CO **Rev:** 05/01/2016
ADDRESS: PEARL & IRVING **ID/Status:** NYP000911503
PORT CHESTER, NY 10603
WESTCHESTER
SOURCE: NY Department of Environmental Conservation

NY MANIFEST:

Country: USA
EPA ID: NYP000911503
Facility Status: Not reported
Location Address 1: PEARL & IRVING
Code: BP
Location Address 2: Not reported
Total Tanks: Not reported
Location City: PORT CHESTER
Location State: NY
Location Zip: Not reported
Location Zip 4: Not reported

NY MANIFEST:

EPAID: NYP000911503
Mailing Name: NEW YORK TELEPHONE COMPANY
Mailing Contact: H WINDELS
Mailing Address 1: 1095 AVE OF AMER-RM3025
Mailing Address 2: Not reported
Mailing City: NEW YORK
Mailing State: NY
Mailing Zip: 10036
Mailing Zip 4: Not reported
Mailing Country: USA
Mailing Phone: 2123956040

NY MANIFEST:

Document ID: CTF0266025
Manifest Status: C
seq: Not reported
Year: 1993
Trans1 State ID: 13870ACT
Trans2 State ID: Not reported
Generator Ship Date: 10/22/1993
Trans1 Recv Date: 10/22/1993
Trans2 Recv Date: / /
TSD Site Recv Date: 10/22/1993
Part A Recv Date: 04/08/1994
Part B Recv Date: 11/09/1993
Generator EPA ID: NYP000911503
Trans1 EPA ID: NYD980761191
Trans2 EPA ID: Not reported
TSD ID 1: CTD021816889
TSD ID 2: Not reported

- Continued on next page -

Site Detail Report

Target Property: 29-31 AND 37-39 NORTH MAIN STREET
PORT CHESTER, NY 10573

JOB: NA

NY MANIFEST

EDR ID: 1007205132 **DIST/DIR:** 0.174 WNW **ELEVATION:** 41 **MAP ID:** U93

NAME: NEW YORK TELEPHONE CO
ADDRESS: PEARL & IRVING
PORT CHESTER, NY 10603
WESTCHESTER

Rev: 05/01/2016
ID/Status: NYP000911503

SOURCE: NY Department of Environmental Conservation

Manifest Tracking Number: Not reported
Import Indicator: Not reported
Export Indicator: Not reported
Discr Quantity Indicator: Not reported
Discr Type Indicator: Not reported
Discr Residue Indicator: Not reported
Discr Partial Reject Indicator: Not reported
Discr Full Reject Indicator: Not reported
Manifest Ref Number: Not reported
Alt Facility RCRA ID: Not reported
Alt Facility Sign Date: Not reported
MGMT Method Type Code: Not reported
Waste Code: D008 - LEAD 5.0 MG/L TCLP
Waste Code: Not reported
Waste Code: Not reported
Waste Code: Not reported
Waste Code: Not reported
Waste Code: Not reported
Quantity: 01100
Units: G - Gallons (liquids only)* (8.3 pounds)
Number of Containers: 001
Container Type: TT - Cargo tank, tank trucks
Handling Method: T Chemical, physical, or biological treatment.
Specific Gravity: 100

Document ID: NJA1798637
Manifest Status: K
seq: Not reported
Year: 1993
Trans1 State ID: NJDEPES50
Trans2 State ID: Not reported
Generator Ship Date: 10/22/1993
Trans1 Recv Date: 10/22/1993
Trans2 Recv Date: / /
TSD Site Recv Date: 10/29/1993
Part A Recv Date: 04/08/1994
Part B Recv Date: 12/14/1993
Generator EPA ID: NYP000911503
Trans1 EPA ID: NYD980761191
Trans2 EPA ID: Not reported
TSD ID 1: NJD002200046
TSD ID 2: Not reported
Manifest Tracking Number: Not reported
Import Indicator: Not reported
Export Indicator: Not reported

- Continued on next page -

Site Detail Report

Target Property: 29-31 AND 37-39 NORTH MAIN STREET
PORT CHESTER, NY 10573

JOB: NA

NY MANIFEST

EDR ID: 1007205132 **DIST/DIR:** 0.174 WNW **ELEVATION:** 41 **MAP ID:** U93

NAME: NEW YORK TELEPHONE CO
ADDRESS: PEARL & IRVING
PORT CHESTER, NY 10603
WESTCHESTER

Rev: 05/01/2016
ID/Status: NYP000911503

SOURCE: NY Department of Environmental Conservation

Discr Quantity Indicator: Not reported
Discr Type Indicator: Not reported
Discr Residue Indicator: Not reported
Discr Partial Reject Indicator: Not reported
Discr Full Reject Indicator: Not reported
Manifest Ref Number: Not reported
Alt Facility RCRA ID: Not reported
Alt Facility Sign Date: Not reported
MGMT Method Type Code: Not reported
Waste Code: D008 - LEAD 5.0 MG/L TCLP
Waste Code: Not reported
Waste Code: Not reported
Waste Code: Not reported
Waste Code: Not reported
Waste Code: Not reported
Quantity: 00055
Units: G - Gallons (liquids only)* (8.3 pounds)
Number of Containers: 001
Container Type: DM - Metal drums, barrels
Handling Method: T Chemical, physical, or biological treatment.
Specific Gravity: 100

Site Detail Report

Target Property: 29-31 AND 37-39 NORTH MAIN STREET
PORT CHESTER, NY 10573

JOB: NA

RCRA NonGen / NLR

EDR ID: 1007205132 **DIST/DIR:** 0.174 WNW **ELEVATION:** 41 **MAP ID:** U93

NAME: NEW YORK TELEPHONE CO

Rev: 12/09/2015

ADDRESS: PEARL & IRVING
PORT CHESTER, NY 10603
WESTCHESTER

ID/Status: NYP000911503

SOURCE: US Environmental Protection Agency

RCRA NonGen / NLR:

Date form received by agency: 03/27/1994

Facility name: NEW YORK TELEPHONE CO

Facility address: PEARL & IRVING
PORT CHESTER, NY 106030000

EPA ID: NYP000911503

Mailing address: 1095 AVENUE OF AMERICAS
ROOM 3025
NEW YORK, NY 100360000

Contact: JOHN QUATRALE

Contact address: 1095 AVENUE OF AMERICAS
NEW YORK, NY 100360000

Contact country: US

Contact telephone: (212) 395-2436

Telephone ext.: 9999

Contact email: Not reported

EPA Region: 02

Classification: Non-Generator

Description: Handler: Non-Generators do not presently generate hazardous waste

Handler Activities Summary:

U.S. importer of hazardous waste: No

Mixed waste (haz. and radioactive): No

Recycler of hazardous waste: No

Transporter of hazardous waste: No

Treater, storer or disposer of HW: No

Underground injection activity: No

On-site burner exemption: No

Furnace exemption: No

Used oil fuel burner: No

Used oil processor: No

User oil refiner: No

Used oil fuel marketer to burner: No

Used oil Specification marketer: No

Used oil transfer facility: No

Used oil transporter: No

Historical Generators:

Date form received by agency: 03/26/1994

Site name: NEW YORK TELEPHONE CO

Classification: Not a generator, verified

Date form received by agency: 03/25/1994

- Continued on next page -

Site Detail Report

Target Property: 29-31 AND 37-39 NORTH MAIN STREET
PORT CHESTER, NY 10573

JOB: NA

RCRA NonGen / NLR

EDR ID: 1007205132 **DIST/DIR:** 0.174 WNW **ELEVATION:** 41 **MAP ID:** U93

NAME: NEW YORK TELEPHONE CO

Rev: 12/09/2015

ADDRESS: PEARL & IRVING
PORT CHESTER, NY 10603
WESTCHESTER

ID/Status: NYP000911503

SOURCE: US Environmental Protection Agency

Site name: NEW YORK TELEPHONE CO
Classification: Large Quantity Generator

Violation Status: No violations found

Site Detail Report

Target Property: 29-31 AND 37-39 NORTH MAIN STREET
PORT CHESTER, NY 10573

JOB: NA

NY MANIFEST

EDR ID: S117563575 **DIST/DIR:** 0.174 WNW **ELEVATION:** 41 **MAP ID:** U94

NAME: NEW YORK TELEPHONE CO
ADDRESS: IRVING & PEARL ST
NE WYORK, NY 10573
NEW YORK

Rev: 05/01/2016
ID/Status: NYP000909366

SOURCE: NY Department of Environmental Conservation

NY MANIFEST:

Country: USA
EPA ID: NYP000909366
Facility Status: Not reported
Location Address 1: MH3-IRVING & PEARL ST
Code: BP
Location Address 2: Not reported
Total Tanks: Not reported
Location City: NEW YORK
Location State: NY
Location Zip: 10573
Location Zip 4: Not reported

NY MANIFEST:

EPAID: NYP000909366
Mailing Name: NEW YORK TELEPHONE CO
Mailing Contact: RICHARD DEPASO
Mailing Address 1: 1095 AVE OF AMER
Mailing Address 2: Not reported
Mailing City: NEW YORK
Mailing State: NY
Mailing Zip: 10036
Mailing Zip 4: Not reported
Mailing Country: USA
Mailing Phone: 2123953064

NY MANIFEST:

Document ID: CTF0280193
Manifest Status: C
seq: Not reported
Year: 1993
Trans1 State ID: ME614112
Trans2 State ID: Not reported
Generator Ship Date: 08/11/1993
Trans1 Recv Date: 08/11/1993
Trans2 Recv Date: / /
TSD Site Recv Date: 08/12/1993
Part A Recv Date: / /
Part B Recv Date: 08/24/1993
Generator EPA ID: NYP000909366
Trans1 EPA ID: MAD039322250
Trans2 EPA ID: Not reported
TSD ID 1: CTD000604488
TSD ID 2: Not reported

- Continued on next page -

Site Detail Report

Target Property: 29-31 AND 37-39 NORTH MAIN STREET
PORT CHESTER, NY 10573

JOB: NA

NY MANIFEST

EDR ID: S117563575 **DIST/DIR:** 0.174 WNW **ELEVATION:** 41 **MAP ID:** U94

NAME: NEW YORK TELEPHONE CO

Rev: 05/01/2016

ADDRESS: IRVING & PEARL ST
NE WYORK, NY 10573
NEW YORK

ID/Status: NYP000909366

SOURCE: NY Department of Environmental Conservation

Manifest Tracking Number: Not reported
Import Indicator: Not reported
Export Indicator: Not reported
Discr Quantity Indicator: Not reported
Discr Type Indicator: Not reported
Discr Residue Indicator: Not reported
Discr Partial Reject Indicator: Not reported
Discr Full Reject Indicator: Not reported
Manifest Ref Number: Not reported
Alt Facility RCRA ID: Not reported
Alt Facility Sign Date: Not reported
MGMT Method Type Code: Not reported
Waste Code: D008 - LEAD 5.0 MG/L TCLP
Waste Code: Not reported
Waste Code: Not reported
Waste Code: Not reported
Waste Code: Not reported
Waste Code: Not reported
Quantity: 00975
Units: G - Gallons (liquids only)* (8.3 pounds)
Number of Containers: 001
Container Type: TT - Cargo tank, tank trucks
Handling Method: T Chemical, physical, or biological treatment.
Specific Gravity: 100

Site Detail Report

Target Property: 29-31 AND 37-39 NORTH MAIN STREET
PORT CHESTER, NY 10573

JOB: NA

NY UST

EDR ID: U004176339 **DIST/DIR:** 0.176 NW **ELEVATION:** 33 **MAP ID:** W95

NAME: DONS SERVICE STATION
ADDRESS: 115 NORTH PEARL STREET
PORT CHESTER, NY 10573

Rev: 03/29/2016
ID/Status: 3-172936 / Unregulated: <1101 gal. PBS
ID/Status: 3. Closed - Prior to 04/1991
ID/Status: 1. In-Service
ID/Status: Unregulated: <1101 gal. PBS

SOURCE: NY Department of Environmental Conservation

WESTCHESTER CO. UST:
Id/Status: 3-172936 / Unregulated: <1101 gal. PBS
Operator Name: Don R Bucci
Owner Name: Don Bucci
Owner Street: 115 N. Pearl St.
Owner Address2: Not reported
Owner City: Port Chester
Owner State: NY
Owner Zipcode: 10573
GDS Number: Not reported

Tank Number: 1
Status: 3. Closed - Prior to 04/1991
Capacity: 2000
Product Stored: Not reported
Product Stored Percent: Not reported
Tank Leak Detection: 0. None
Date Installation: 01/01/1900
Date Perm Closure: 01/01/1900
Tank Location: 5. Underground
Tank Type: 1. Steel/Carbon steel/Iron
Tank Internal Protection: 0. None
Tank External Protection: 0. None
Tank Secondary Containment: 0. None
Piping Location: Not reported
Piping Type: 1. Steel/Carbon/ steel/iron
Piping External Protection: 0. None
Overfill Prevention: 0. None
Piping Secondary Containment: Not reported
Spill Prevention: 0. None
Dispenser: 2. Suction

Tank Number: 2
Status: 3. Closed - Prior to 04/1991
Capacity: 2000
Product Stored: 7. Gasoline
Product Stored Percent: Not reported
Tank Leak Detection: 0. None
Date Installation: 01/01/1900
Date Perm Closure: 01/01/1900
Tank Location: 5. Underground
Tank Type: 1. Steel/Carbon steel/Iron
Tank Internal Protection: 0. None

- Continued on next page -

Site Detail Report

Target Property: 29-31 AND 37-39 NORTH MAIN STREET
PORT CHESTER, NY 10573

JOB: NA

NY UST

EDR ID: U004176339 **DIST/DIR:** 0.176 NW **ELEVATION:** 33 **MAP ID:** W95

NAME: DONS SERVICE STATION
ADDRESS: 115 NORTH PEARL STREET
PORT CHESTER, NY 10573

Rev: 03/29/2016
ID/Status: 3-172936 / Unregulated: <1101 gal. PBS
ID/Status: 3. Closed - Prior to 04/1991
ID/Status: 1. In-Service
ID/Status: Unregulated: <1101 gal. PBS

SOURCE: NY Department of Environmental Conservation

Tank External Protection: 0. None
Tank Secondary Containment: 0. None
Piping Location: Not reported
Piping Type: 1. Steel/Carbon/ steel/iron
Piping External Protection: 0. None
Overfill Prevention: 0. None
Piping Secondary Containment: Not reported
Spill Prevention: 0. None
Dispenser: 2. Suction

Tank Number: 3
Status: 3. Closed - Prior to 04/1991
Capacity: 2000
Product Stored: 7. Gasoline
Product Stored Percent: Not reported
Tank Leak Detection: 0. None
Date Installation: 01/01/1900
Date Perm Closure: 01/01/1900
Tank Location: 5. Underground
Tank Type: 1. Steel/Carbon steel/Iron
Tank Internal Protection: 0. None
Tank External Protection: 0. None
Tank Secondary Containment: 0. None
Piping Location: Not reported
Piping Type: 1. Steel/Carbon/ steel/iron
Piping External Protection: 0. None
Overfill Prevention: 0. None
Piping Secondary Containment: Not reported
Spill Prevention: 0. None
Dispenser: 2. Suction

Tank Number: 4
Status: 3. Closed - Prior to 04/1991
Capacity: 550
Product Stored: Not reported
Product Stored Percent: Not reported
Tank Leak Detection: 0. None
Date Installation: 01/01/1900
Date Perm Closure: 01/01/1900
Tank Location: 5. Underground
Tank Type: 1. Steel/Carbon steel/Iron
Tank Internal Protection: 0. None
Tank External Protection: 0. None

- Continued on next page -

Site Detail Report

Target Property: 29-31 AND 37-39 NORTH MAIN STREET
PORT CHESTER, NY 10573

JOB: NA

NY UST

EDR ID: U004176339 **DIST/DIR:** 0.176 NW **ELEVATION:** 33 **MAP ID:** W95

NAME: DONS SERVICE STATION
ADDRESS: 115 NORTH PEARL STREET
PORT CHESTER, NY 10573

Rev: 03/29/2016
ID/Status: 3-172936 / Unregulated: <1101 gal. PBS
ID/Status: 3. Closed - Prior to 04/1991
ID/Status: 1. In-Service
ID/Status: Unregulated: <1101 gal. PBS

SOURCE: NY Department of Environmental Conservation

Tank Secondary Containment: 0. None
Piping Location: Not reported
Piping Type: 1. Steel/Carbon/ steel/iron
Piping External Protection: 0. None
Overfill Prevention: 0. None
Piping Secondary Containment: Not reported
Spill Prevention: 0. None
Dispenser: 2. Suction

Tank Number: 5
Status: 1. In-Service
Capacity: 550
Product Stored: 99. Other
Product Stored Percent: Not reported
Tank Leak Detection: 0. None
Date Installation: Not reported
Date Perm Closure: Not reported
Tank Location: 5. Underground
Tank Type: 1. Steel/Carbon steel/Iron
Tank Internal Protection: 0. None
Tank External Protection: 0. None
Tank Secondary Containment: 0. None
Piping Location: 0. No Piping
Piping Type: 1. Steel/Carbon/ steel/iron
Piping External Protection: 0. None
Overfill Prevention: 0. None
Piping Secondary Containment: Not reported
Spill Prevention: 0. None
Dispenser: 2. Suction

Site Detail Report

Target Property: 29-31 AND 37-39 NORTH MAIN STREET
PORT CHESTER, NY 10573

JOB: NA

NY MANIFEST

EDR ID: 1004757663 **DIST/DIR:** 0.176 NW **ELEVATION:** 27 **MAP ID:** W96

NAME: ISLAND PARK AUTO BODY **Rev:** 05/01/2016
ADDRESS: 120 N PEARL ST **ID/Status:** NYD986945871
PORT CHESTER, NY 10573
WESTCHESTER
SOURCE: NY Department of Environmental Conservation

NY MANIFEST:
Country: USA
EPA ID: NYD986945871
Facility Status: Not reported
Location Address 1: 120 NORTH PEARL STREET
Code: BP
Location Address 2: Not reported
Total Tanks: Not reported
Location City: PORT CHESTER
Location State: NY
Location Zip: 10573
Location Zip 4: Not reported

NY MANIFEST:
EPAID: NYD986945871
Mailing Name: ISLAND PARK AUTO BODY
Mailing Contact: MIKE
Mailing Address 1: 120 NORTH PEARL STREET
Mailing Address 2: Not reported
Mailing City: PORT CHESTER
Mailing State: NY
Mailing Zip: 10573
Mailing Zip 4: Not reported
Mailing Country: USA
Mailing Phone: 9149377336

NY MANIFEST:
Document ID: NJA1702820
Manifest Status: C
seq: Not reported
Year: 1993
Trans1 State ID: NJDEPS103
Trans2 State ID: Not reported
Generator Ship Date: 09/07/1993
Trans1 Recv Date: 09/07/1993
Trans2 Recv Date: / /
TSD Site Recv Date: 09/09/1993
Part A Recv Date: 10/21/1993
Part B Recv Date: 09/30/1993
Generator EPA ID: NYD986945871
Trans1 EPA ID: NJD986608941
Trans2 EPA ID: Not reported
TSD ID 1: NJD002454544
TSD ID 2: Not reported

- Continued on next page -

Site Detail Report

Target Property: 29-31 AND 37-39 NORTH MAIN STREET
PORT CHESTER, NY 10573

JOB: NA

NY MANIFEST

EDR ID: 1004757663 **DIST/DIR:** 0.176 NW **ELEVATION:** 27 **MAP ID:** W96

NAME: ISLAND PARK AUTO BODY **Rev:** 05/01/2016
ADDRESS: 120 N PEARL ST **ID/Status:** NYD986945871
PORT CHESTER, NY 10573
WESTCHESTER
SOURCE: NY Department of Environmental Conservation

Manifest Tracking Number: Not reported
Import Indicator: Not reported
Export Indicator: Not reported
Discr Quantity Indicator: Not reported
Discr Type Indicator: Not reported
Discr Residue Indicator: Not reported
Discr Partial Reject Indicator: Not reported
Discr Full Reject Indicator: Not reported
Manifest Ref Number: Not reported
Alt Facility RCRA ID: Not reported
Alt Facility Sign Date: Not reported
MGMT Method Type Code: Not reported
Waste Code: F003 - UNKNOWN
Waste Code: Not reported
Waste Code: Not reported
Waste Code: Not reported
Waste Code: Not reported
Waste Code: Not reported
Quantity: 00020
Units: G - Gallons (liquids only)* (8.3 pounds)
Number of Containers: 001
Container Type: TT - Cargo tank, tank trucks
Handling Method: R Material recovery of more than 75 percent of the total material.
Specific Gravity: 100

Document ID: NJA1159701
Manifest Status: C
seq: Not reported
Year: 1992
Trans1 State ID: NJDEPS103
Trans2 State ID: Not reported
Generator Ship Date: 03/11/1992
Trans1 Recv Date: 03/11/1992
Trans2 Recv Date: / /
TSD Site Recv Date: 03/12/1992
Part A Recv Date: / /
Part B Recv Date: 03/24/1992
Generator EPA ID: NYD986945871
Trans1 EPA ID: NJD980787147
Trans2 EPA ID: Not reported
TSD ID 1: NJD002454544
TSD ID 2: Not reported
Manifest Tracking Number: Not reported
Import Indicator: Not reported
Export Indicator: Not reported

- Continued on next page -

Site Detail Report

Target Property: 29-31 AND 37-39 NORTH MAIN STREET
PORT CHESTER, NY 10573

JOB: NA

NY MANIFEST

EDR ID: 1004757663 **DIST/DIR:** 0.176 NW **ELEVATION:** 27 **MAP ID:** W96

NAME: ISLAND PARK AUTO BODY

Rev: 05/01/2016

ADDRESS: 120 N PEARL ST
PORT CHESTER, NY 10573
WESTCHESTER

ID/Status: NYD986945871

SOURCE: NY Department of Environmental Conservation

Discr Quantity Indicator: Not reported
Discr Type Indicator: Not reported
Discr Residue Indicator: Not reported
Discr Partial Reject Indicator: Not reported
Discr Full Reject Indicator: Not reported
Manifest Ref Number: Not reported
Alt Facility RCRA ID: Not reported
Alt Facility Sign Date: Not reported
MGMT Method Type Code: Not reported
Waste Code: F003 - UNKNOWN
Waste Code: Not reported
Waste Code: Not reported
Waste Code: Not reported
Waste Code: Not reported
Waste Code: Not reported
Quantity: 00035
Units: G - Gallons (liquids only)* (8.3 pounds)
Number of Containers: 001
Container Type: TT - Cargo tank, tank trucks
Handling Method: R Material recovery of more than 75 percent of the total material.
Specific Gravity: 100

Site Detail Report

Target Property: 29-31 AND 37-39 NORTH MAIN STREET
PORT CHESTER, NY 10573

JOB: NA

RCRA NonGen / NLR

EDR ID: 1004757663 **DIST/DIR:** 0.176 NW **ELEVATION:** 27 **MAP ID:** W96

NAME: ISLAND PARK AUTO BODY

Rev: 12/09/2015

ADDRESS: 120 N PEARL ST
PORT CHESTER, NY 10573
WESTCHESTER

ID/Status: NYD986945871

SOURCE: US Environmental Protection Agency

RCRA NonGen / NLR:

Date form received by agency: 01/01/2007
Facility name: ISLAND PARK AUTO BODY
Facility address: 120 N PEARL ST
PORT CHESTER, NY 10573
EPA ID: NYD986945871
Mailing address: N PEARL ST
PORT CHESTER, NY 10573
Contact: Not reported
Contact address: N PEARL ST
PORT CHESTER, NY 10573
Contact country: US
Contact telephone: Not reported
Contact email: Not reported
EPA Region: 02
Classification: Non-Generator
Description: Handler: Non-Generators do not presently generate hazardous waste

Owner/Operator Summary:

Owner/operator name: MIKE MASI
Owner/operator address: NOT REQUIRED
NOT REQUIRED, WY 99999
Owner/operator country: US
Owner/operator telephone: (212) 555-1212
Legal status: Private
Owner/Operator Type: Owner
Owner/Op start date: Not reported
Owner/Op end date: Not reported

Owner/operator name: MIKE MASI
Owner/operator address: NOT REQUIRED
NOT REQUIRED, WY 99999
Owner/operator country: US
Owner/operator telephone: (212) 555-1212
Legal status: Private
Owner/Operator Type: Operator
Owner/Op start date: Not reported
Owner/Op end date: Not reported

Handler Activities Summary:

U.S. importer of hazardous waste: No
Mixed waste (haz. and radioactive): No
Recycler of hazardous waste: No

- Continued on next page -

Site Detail Report

Target Property: 29-31 AND 37-39 NORTH MAIN STREET
PORT CHESTER, NY 10573

JOB: NA

RCRA NonGen / NLR

EDR ID: 1004757663 DIST/DIR: 0.176 NW ELEVATION: 27 MAP ID: W96

NAME: ISLAND PARK AUTO BODY

Rev: 12/09/2015

ADDRESS: 120 N PEARL ST
PORT CHESTER, NY 10573
WESTCHESTER

ID/Status: NYD986945871

SOURCE: US Environmental Protection Agency

Transporter of hazardous waste: No
Treater, storer or disposer of HW: No
Underground injection activity: No
On-site burner exemption: No
Furnace exemption: No
Used oil fuel burner: No
Used oil processor: No
User oil refiner: No
Used oil fuel marketer to burner: No
Used oil Specification marketer: No
Used oil transfer facility: No
Used oil transporter: No

Historical Generators:

Date form received by agency: 01/01/2006
Site name: ISLAND PARK AUTO BODY
Classification: Not a generator, verified

Date form received by agency: 03/22/1995
Site name: ISLAND PARK AUTO BODY
Classification: Conditionally Exempt Small Quantity Generator

- . Waste code: NONE
- . Waste name: None

Date form received by agency: 03/25/1991
Site name: ISLAND PARK AUTO BODY
Classification: Small Quantity Generator

- . Waste code: D001
- . Waste name: IGNITABLE WASTE
- . Waste code: D035
- . Waste name: METHYL ETHYL KETONE

- . Waste code: F003
- . Waste name: THE FOLLOWING SPENT NONHALOGENATED SOLVENTS: XYLENE, ACETONE, ETHYL ACETATE, ETHYL BENZENE, ETHYL ETHER, METHYL ISOBUTYL KETONE, N-BUTYL ALCOHOL, CYCLOHEXANONE, AND METHANOL; ALL SPENT SOLVENT MIXTURES/BLENDS CONTAINING, BEFORE USE, ONLY THE ABOVE SPENT NONHALOGENATED SOLVENTS; AND ALL SPENT SOLVENT MIXTURES/BLENDS CONTAINING, BEFORE USE, ONE OR MORE OF THE ABOVE NONHALOGENATED SOLVENTS, AND A TOTAL OF TEN PERCENT OR MORE (BY VOLUME) OF ONE OR MORE OF THOSE SOLVENTS LISTED IN F001, F002, F004, AND F005; AND STILL

- Continued on next page -

Site Detail Report

Target Property: 29-31 AND 37-39 NORTH MAIN STREET
PORT CHESTER, NY 10573

JOB: NA

RCRA NonGen / NLR

EDR ID: 1004757663 **DIST/DIR:** 0.176 NW **ELEVATION:** 27 **MAP ID:** W96

NAME: ISLAND PARK AUTO BODY

Rev: 12/09/2015

ADDRESS: 120 N PEARL ST
PORT CHESTER, NY 10573
WESTCHESTER

ID/Status: NYD986945871

SOURCE: US Environmental Protection Agency

BOTTOMS FROM THE RECOVERY OF THESE SPENT SOLVENTS AND SPENT SOLVENT MIXTURES.

Violation Status: No violations found

Site Detail Report

Target Property: 29-31 AND 37-39 NORTH MAIN STREET
PORT CHESTER, NY 10573

JOB: NA

NY MANIFEST

EDR ID: 1000169158 **DIST/DIR:** 0.177 West **ELEVATION:** 43 **MAP ID:** X97

NAME: SPACETEC R & D **Rev:** 05/01/2016
ADDRESS: 5 N PEARL ST **ID/Status:** NYD064305501
PORTCHESTER, NY 10573
WESTCHESTER
SOURCE: NY Department of Environmental Conservation

NY MANIFEST:
Country: USA
EPA ID: NYD064305501
Facility Status: Not reported
Location Address 1: 5 NORTTH PEARL STREET
Code: BP
Location Address 2: Not reported
Total Tanks: Not reported
Location City: PORT CHESTER
Location State: NY
Location Zip: 10573
Location Zip 4: Not reported

NY MANIFEST:
EPAID: NYD064305501
Mailing Name: SPACETEC
Mailing Contact: F V ALIMENA
Mailing Address 1: P. O. BOX 511
Mailing Address 2: Not reported
Mailing City: PORT CHESTER
Mailing State: NY
Mailing Zip: 10573
Mailing Zip 4: Not reported
Mailing Country: USA
Mailing Phone: 0000000000

NY MANIFEST:
Document ID: CTC0135769
Manifest Status: C
seq: Not reported
Year: 1989
Trans1 State ID: Not reported
Trans2 State ID: Not reported
Generator Ship Date: 02/01/1989
Trans1 Recv Date: 02/01/1989
Trans2 Recv Date: / /
TSD Site Recv Date: 02/09/1989
Part A Recv Date: 02/13/1989
Part B Recv Date: 02/24/1989
Generator EPA ID: NYD064305501
Trans1 EPA ID: NYD005920673
Trans2 EPA ID: Not reported
TSD ID 1: CTD001164599
TSD ID 2: Not reported

- Continued on next page -

Site Detail Report

Target Property: 29-31 AND 37-39 NORTH MAIN STREET
PORT CHESTER, NY 10573

JOB: NA

NY MANIFEST

EDR ID: 1000169158 **DIST/DIR:** 0.177 West **ELEVATION:** 43 **MAP ID:** X97

NAME: SPACETEC R & D **Rev:** 05/01/2016
ADDRESS: 5 N PEARL ST **ID/Status:** NYD064305501
PORTCHESTER, NY 10573
WESTCHESTER
SOURCE: NY Department of Environmental Conservation

Manifest Tracking Number: Not reported
Import Indicator: Not reported
Export Indicator: Not reported
Discr Quantity Indicator: Not reported
Discr Type Indicator: Not reported
Discr Residue Indicator: Not reported
Discr Partial Reject Indicator: Not reported
Discr Full Reject Indicator: Not reported
Manifest Ref Number: Not reported
Alt Facility RCRA ID: Not reported
Alt Facility Sign Date: Not reported
MGMT Method Type Code: Not reported
Waste Code: D002 - NON-LISTED CORROSIVE WASTES
Waste Code: Not reported
Waste Code: Not reported
Waste Code: Not reported
Waste Code: Not reported
Waste Code: Not reported
Quantity: 00330
Units: G - Gallons (liquids only)* (8.3 pounds)
Number of Containers: 006
Container Type: DF - Fiberboard or plastic drums (glass)
Handling Method: L Landfill.
Specific Gravity: 100

Document ID: CTC0135767
Manifest Status: K
seq: Not reported
Year: 1989
Trans1 State ID: XK81XX(NJ)
Trans2 State ID: NJLT924GC
Generator Ship Date: 08/03/1989
Trans1 Recv Date: 08/03/1989
Trans2 Recv Date: 08/07/1989
TSD Site Recv Date: 08/07/1989
Part A Recv Date: 09/15/1989
Part B Recv Date: 08/11/1989
Generator EPA ID: NYD064305501
Trans1 EPA ID: NJD054126164
Trans2 EPA ID: NJD054126164
TSD ID 1: CTD001164599
TSD ID 2: Not reported
Manifest Tracking Number: Not reported
Import Indicator: Not reported
Export Indicator: Not reported

- Continued on next page -

Site Detail Report

Target Property: 29-31 AND 37-39 NORTH MAIN STREET
PORT CHESTER, NY 10573

JOB: NA

NY MANIFEST

EDR ID: 1000169158 **DIST/DIR:** 0.177 West **ELEVATION:** 43 **MAP ID:** X97

NAME: SPACETEC R & D

Rev: 05/01/2016

ADDRESS: 5 N PEARL ST
PORTCHESTER, NY 10573
WESTCHESTER

ID/Status: NYD064305501

SOURCE: NY Department of Environmental Conservation

Discr Quantity Indicator: Not reported
Discr Type Indicator: Not reported
Discr Residue Indicator: Not reported
Discr Partial Reject Indicator: Not reported
Discr Full Reject Indicator: Not reported
Manifest Ref Number: Not reported
Alt Facility RCRA ID: Not reported
Alt Facility Sign Date: Not reported
MGMT Method Type Code: Not reported
Waste Code: D002 - NON-LISTED CORROSIVE WASTES
Waste Code: Not reported
Waste Code: Not reported
Waste Code: Not reported
Waste Code: Not reported
Waste Code: Not reported
Quantity: 00400
Units: G - Gallons (liquids only)* (8.3 pounds)
Number of Containers: 008
Container Type: DF - Fiberboard or plastic drums (glass)
Handling Method: T Chemical, physical, or biological treatment.
Specific Gravity: 100

Document ID: CTB0011901
Manifest Status: K
seq: Not reported
Year: 1987
Trans1 State ID: Not reported
Trans2 State ID: Not reported
Generator Ship Date: 07/06/1987
Trans1 Recv Date: 07/09/1987
Trans2 Recv Date: / /
TSD Site Recv Date: 07/15/1987
Part A Recv Date: 08/05/1987
Part B Recv Date: 08/06/1987
Generator EPA ID: NYD064305501
Trans1 EPA ID: NYD005920673
Trans2 EPA ID: Not reported
TSD ID 1: CTD001164599
TSD ID 2: Not reported
Manifest Tracking Number: Not reported
Import Indicator: Not reported
Export Indicator: Not reported
Discr Quantity Indicator: Not reported
Discr Type Indicator: Not reported
Discr Residue Indicator: Not reported

- Continued on next page -

Site Detail Report

Target Property: 29-31 AND 37-39 NORTH MAIN STREET
PORT CHESTER, NY 10573

JOB: NA

NY MANIFEST

EDR ID: 1000169158 **DIST/DIR:** 0.177 West **ELEVATION:** 43 **MAP ID:** X97

NAME: SPACETEC R & D

Rev: 05/01/2016

ADDRESS: 5 N PEARL ST
PORTCHESTER, NY 10573
WESTCHESTER

ID/Status: NYD064305501

SOURCE: NY Department of Environmental Conservation

Discr Partial Reject Indicator: Not reported
Discr Full Reject Indicator: Not reported
Manifest Ref Number: Not reported
Alt Facility RCRA ID: Not reported
Alt Facility Sign Date: Not reported
MGMT Method Type Code: Not reported
Waste Code: D002 - NON-LISTED CORROSIVE WASTES
Waste Code: Not reported
Waste Code: Not reported
Waste Code: Not reported
Waste Code: Not reported
Waste Code: Not reported
Quantity: 05500
Units: P - Pounds
Number of Containers: 009
Container Type: DF - Fiberboard or plastic drums (glass)
Handling Method: T Chemical, physical, or biological treatment.
Specific Gravity: 100

Document ID: CTB0011902
Manifest Status: K
seq: Not reported
Year: 1987
Trans1 State ID: 123TWB(NJ)
Trans2 State ID: Not reported
Generator Ship Date: 12/23/1987
Trans1 Recv Date: 02/11/1988
Trans2 Recv Date: / /
TSD Site Recv Date: 02/12/1988
Part A Recv Date: 02/17/1988
Part B Recv Date: 03/09/1988
Generator EPA ID: NYD064305501
Trans1 EPA ID: NYD005920673
Trans2 EPA ID: Not reported
TSD ID 1: CTD001164599
TSD ID 2: Not reported
Manifest Tracking Number: Not reported
Import Indicator: Not reported
Export Indicator: Not reported
Discr Quantity Indicator: Not reported
Discr Type Indicator: Not reported
Discr Residue Indicator: Not reported
Discr Partial Reject Indicator: Not reported
Discr Full Reject Indicator: Not reported
Manifest Ref Number: Not reported

- Continued on next page -

Site Detail Report

Target Property: 29-31 AND 37-39 NORTH MAIN STREET
PORT CHESTER, NY 10573

JOB: NA

NY MANIFEST

EDR ID: 1000169158 **DIST/DIR:** 0.177 West **ELEVATION:** 43 **MAP ID:** X97

NAME: SPACETEC R & D **Rev:** 05/01/2016
ADDRESS: 5 N PEARL ST **ID/Status:** NYD064305501
PORTCHESTER, NY 10573
WESTCHESTER
SOURCE: NY Department of Environmental Conservation

Alt Facility RCRA ID: Not reported
Alt Facility Sign Date: Not reported
MGMT Method Type Code: Not reported
Waste Code: D002 - NON-LISTED CORROSIVE WASTES
Waste Code: Not reported
Waste Code: Not reported
Waste Code: Not reported
Waste Code: Not reported
Waste Code: Not reported
Waste Code: Not reported
Quantity: 00605
Units: G - Gallons (liquids only)* (8.3 pounds)
Number of Containers: 011
Container Type: DF - Fiberboard or plastic drums (glass)
Handling Method: L Landfill.
Specific Gravity: 100

Document ID: CTB0012099
Manifest Status: K
seq: Not reported
Year: 1987
Trans1 State ID: Not reported
Trans2 State ID: Not reported
Generator Ship Date: 01/16/1987
Trans1 Recv Date: 01/16/1987
Trans2 Recv Date: / /
TSD Site Recv Date: 01/19/1987
Part A Recv Date: 03/04/1987
Part B Recv Date: 02/10/1987
Generator EPA ID: NYD064305501
Trans1 EPA ID: NYD005920673
Trans2 EPA ID: Not reported
TSD ID 1: CTD001164599
TSD ID 2: Not reported
Manifest Tracking Number: Not reported
Import Indicator: Not reported
Export Indicator: Not reported
Discr Quantity Indicator: Not reported
Discr Type Indicator: Not reported
Discr Residue Indicator: Not reported
Discr Partial Reject Indicator: Not reported
Discr Full Reject Indicator: Not reported
Manifest Ref Number: Not reported
Alt Facility RCRA ID: Not reported
Alt Facility Sign Date: Not reported
MGMT Method Type Code: Not reported

- Continued on next page -

Site Detail Report

Target Property: 29-31 AND 37-39 NORTH MAIN STREET
PORT CHESTER, NY 10573

JOB: NA

NY MANIFEST

EDR ID: 1000169158 **DIST/DIR:** 0.177 West **ELEVATION:** 43 **MAP ID:** X97

NAME: SPACETEC R & D **Rev:** 05/01/2016
ADDRESS: 5 N PEARL ST **ID/Status:** NYD064305501
PORTCHESTER, NY 10573
WESTCHESTER
SOURCE: NY Department of Environmental Conservation

Waste Code: D002 - NON-LISTED CORROSIVE WASTES
Waste Code: Not reported
Waste Code: Not reported
Waste Code: Not reported
Waste Code: Not reported
Waste Code: Not reported
Quantity: 05500
Units: P - Pounds
Number of Containers: 011
Container Type: DF - Fiberboard or plastic drums (glass)
Handling Method: T Chemical, physical, or biological treatment.
Specific Gravity: 100

Document ID: CTC0135768
Manifest Status: C
seq: Not reported
Year: 1988
Trans1 State ID: Not reported
Trans2 State ID: Not reported
Generator Ship Date: 09/19/1988
Trans1 Recv Date: 09/19/1988
Trans2 Recv Date: / /
TSD Site Recv Date: 09/26/1988
Part A Recv Date: 10/04/1988
Part B Recv Date: 10/05/1988
Generator EPA ID: NYD064305501
Trans1 EPA ID: NYD005920673
Trans2 EPA ID: Not reported
TSD ID 1: CTD001164599
TSD ID 2: Not reported
Manifest Tracking Number: Not reported
Import Indicator: Not reported
Export Indicator: Not reported
Discr Quantity Indicator: Not reported
Discr Type Indicator: Not reported
Discr Residue Indicator: Not reported
Discr Partial Reject Indicator: Not reported
Discr Full Reject Indicator: Not reported
Manifest Ref Number: Not reported
Alt Facility RCRA ID: Not reported
Alt Facility Sign Date: Not reported
MGMT Method Type Code: Not reported
Waste Code: D002 - NON-LISTED CORROSIVE WASTES
Waste Code: Not reported
Waste Code: Not reported

- Continued on next page -

Site Detail Report

Target Property: 29-31 AND 37-39 NORTH MAIN STREET
PORT CHESTER, NY 10573

JOB: NA

NY MANIFEST

EDR ID: 1000169158 **DIST/DIR:** 0.177 West **ELEVATION:** 43 **MAP ID:** X97

NAME: SPACETEC R & D **Rev:** 05/01/2016
ADDRESS: 5 N PEARL ST **ID/Status:** NYD064305501
PORTCHESTER, NY 10573
WESTCHESTER
SOURCE: NY Department of Environmental Conservation

Waste Code: Not reported
Waste Code: Not reported
Waste Code: Not reported
Quantity: 05500
Units: P - Pounds
Number of Containers: 007
Container Type: DF - Fiberboard or plastic drums (glass)
Handling Method: L Landfill.
Specific Gravity: 100

Document ID: CTB0012100
Manifest Status: K
seq: Not reported
Year: 1986
Trans1 State ID: P68098NY
Trans2 State ID: Not reported
Generator Ship Date: 01/06/1986
Trans1 Recv Date: 01/06/1986
Trans2 Recv Date: / /
TSD Site Recv Date: 01/16/1986
Part A Recv Date: 02/25/1986
Part B Recv Date: 01/28/1986
Generator EPA ID: NYD064305501
Trans1 EPA ID: NYD005920673
Trans2 EPA ID: Not reported
TSDF ID 1: CTD001164599
TSDF ID 2: Not reported
Manifest Tracking Number: Not reported
Import Indicator: Not reported
Export Indicator: Not reported
Discr Quantity Indicator: Not reported
Discr Type Indicator: Not reported
Discr Residue Indicator: Not reported
Discr Partial Reject Indicator: Not reported
Discr Full Reject Indicator: Not reported
Manifest Ref Number: Not reported
Alt Facility RCRA ID: Not reported
Alt Facility Sign Date: Not reported
MGMT Method Type Code: Not reported
Waste Code: D002 - NON-LISTED CORROSIVE WASTES
Waste Code: Not reported
Waste Code: Not reported
Waste Code: Not reported
Waste Code: Not reported
Waste Code: Not reported

- Continued on next page -

Site Detail Report

Target Property: 29-31 AND 37-39 NORTH MAIN STREET
PORT CHESTER, NY 10573

JOB: NA

NY MANIFEST

EDR ID: 1000169158 **DIST/DIR:** 0.177 West **ELEVATION:** 43 **MAP ID:** X97

NAME: SPACETEC R & D

Rev: 05/01/2016

ADDRESS: 5 N PEARL ST
PORTCHESTER, NY 10573
WESTCHESTER

ID/Status: NYD064305501

SOURCE: NY Department of Environmental Conservation

Quantity: 05500
Units: P - Pounds
Number of Containers: 012
Container Type: DF - Fiberboard or plastic drums (glass)
Handling Method: T Chemical, physical, or biological treatment.
Specific Gravity: 100

Site Detail Report

Target Property: 29-31 AND 37-39 NORTH MAIN STREET
PORT CHESTER, NY 10573

JOB: NA

RCRA NonGen / NLR

EDR ID: 1000169158 **DIST/DIR:** 0.177 West **ELEVATION:** 43 **MAP ID:** X97

NAME: SPACETEC R & D **Rev:** 12/09/2015
ADDRESS: 5 N PEARL ST **ID/Status:** NYD064305501
PORTCHESTER, NY 10573
WESTCHESTER
SOURCE: US Environmental Protection Agency

RCRA NonGen / NLR:

Date form received by agency: 01/01/2007
Facility name: SPACETEC R & D
Facility address: 5 N PEARL ST
PORTCHESTER, NY 10573
EPA ID: NYD064305501
Mailing address: PO BOX 511
PORTCHESTER, NY 10573
Contact: Not reported
Contact address: PO BOX 511
PORTCHESTER, NY 10573
Contact country: US
Contact telephone: Not reported
Contact email: Not reported
EPA Region: 02
Classification: Non-Generator
Description: Handler: Non-Generators do not presently generate hazardous waste

Owner/Operator Summary:

Owner/operator name: Not reported
Owner/operator address: NOT REQUIRED
NOT REQUIRED, WY 99999
Owner/operator country: US
Owner/operator telephone: (212) 555-1212
Legal status: Private
Owner/Operator Type: Operator
Owner/Op start date: Not reported
Owner/Op end date: Not reported

Owner/operator name: Not reported
Owner/operator address: NOT REQUIRED
NOT REQUIRED, WY 99999
Owner/operator country: US
Owner/operator telephone: (212) 555-1212
Legal status: Private
Owner/Operator Type: Owner
Owner/Op start date: Not reported
Owner/Op end date: Not reported

Handler Activities Summary:

U.S. importer of hazardous waste: No
Mixed waste (haz. and radioactive): No
Recycler of hazardous waste: No

- Continued on next page -

Site Detail Report

Target Property: 29-31 AND 37-39 NORTH MAIN STREET
PORT CHESTER, NY 10573

JOB: NA

RCRA NonGen / NLR

EDR ID: 1000169158 **DIST/DIR:** 0.177 West **ELEVATION:** 43 **MAP ID:** X97

NAME: SPACETEC R & D

Rev: 12/09/2015

ADDRESS: 5 N PEARL ST
PORTCHESTER, NY 10573
WESTCHESTER

ID/Status: NYD064305501

SOURCE: US Environmental Protection Agency

Transporter of hazardous waste: No
Treater, storer or disposer of HW: No
Underground injection activity: No
On-site burner exemption: No
Furnace exemption: No
Used oil fuel burner: No
Used oil processor: No
User oil refiner: No
Used oil fuel marketer to burner: No
Used oil Specification marketer: No
Used oil transfer facility: No
Used oil transporter: No

Historical Generators:

Date form received by agency: 01/01/2006
Site name: SPACETEC R & D
Classification: Not a generator, verified

Date form received by agency: 07/08/1999
Site name: SPACETEC R & D
Classification: Not a generator, verified

Date form received by agency: 10/15/1985
Site name: SPACETEC R & D
Classification: Large Quantity Generator

. Waste code: D000
. Waste name: Not Defined

. Waste code: D001
. Waste name: IGNITABLE WASTE

. Waste code: D002
. Waste name: CORROSIVE WASTE

. Waste code: D003
. Waste name: REACTIVE WASTE

Violation Status: No violations found

Site Detail Report

Target Property: 29-31 AND 37-39 NORTH MAIN STREET
PORT CHESTER, NY 10573

JOB: NA

NY UST

EDR ID: U004176448 **DIST/DIR:** 0.177 South **ELEVATION:** 16 **MAP ID:** Y98

NAME: FITZHUGH MFG. CO. INC.

Rev: 03/29/2016

ADDRESS: 40 TRAVERSE AVENUE
PORT CHESTER, NY 10573

ID/Status: 3-504920 / Unregulated: <1101 gal. PBS
ID/Status: 5. Closed - removed
ID/Status: Unregulated: <1101 gal. PBS

SOURCE: NY Department of Environmental Conservation

WESTCHESTER CO. UST:

Id/Status: 3-504920 / Unregulated: <1101 gal. PBS
Operator Name: Michael P.dillillo
Owner Name: Rudolph Schulhof
Owner Street: Dock Lane
Owner Address2: Not reported
Owner City: Kings Point
Owner State: NY
Owner Zipcode: 11024
GDS Number: Not reported

Tank Number: 1
Status: 5. Closed - removed
Capacity: 5000
Product Stored: Not reported
Product Stored Percent: Not reported
Tank Leak Detection: 0. None
Date Installation: Not reported
Date Perm Closure: 06/01/1995
Tank Location: 5. Underground
Tank Type: 1. Steel/Carbon steel/Iron
Tank Internal Protection: 0. None
Tank External Protection: 0. None
Tank Secondary Containment: 0. None
Piping Location: 0. No Piping
Piping Type: 1. Steel/Carbon/ steel/iron
Piping External Protection: 0. None
Overfill Prevention: Not reported
Piping Secondary Containment: Not reported
Spill Prevention: Not reported
Dispenser: 2. Suction

Site Detail Report

Target Property: 29-31 AND 37-39 NORTH MAIN STREET
PORT CHESTER, NY 10573

JOB: NA

NY MANIFEST

EDR ID: 1001197311 **DIST/DIR:** 0.177 South **ELEVATION:** 16 **MAP ID:** Y99

NAME: NADEL INDUSTRIES **Rev:** 05/01/2016
ADDRESS: 40 TRAVERSE AVE **ID/Status:** NYR000038067
PORT CHESTER, NY 10573
WESTCHESTER
SOURCE: NY Department of Environmental Conservation

NY MANIFEST:
Country: USA
EPA ID: NYR000038067
Facility Status: Not reported
Location Address 1: 40 TRAVERSE AVE
Code: BP
Location Address 2: Not reported
Total Tanks: Not reported
Location City: PORT CHESTER
Location State: NY
Location Zip: 10578
Location Zip 4: Not reported

NY MANIFEST:
EPAID: NYR000038067
Mailing Name: G & S PORT CHESTER LLC
Mailing Contact: G & S PORT CHESTER LLC
Mailing Address 1: 115 NORTH MAIN STREET
Mailing Address 2: Not reported
Mailing City: PORT CHESTER
Mailing State: NY
Mailing Zip: 10573
Mailing Zip 4: Not reported
Mailing Country: USA
Mailing Phone: 9149377525

NY MANIFEST:
Document ID: PAG3285940
Manifest Status: Not reported
seq: 01
Year: 2001
Trans1 State ID: PAAH0317
Trans2 State ID: PAAH0588
Generator Ship Date: 08/17/2001
Trans1 Recv Date: 08/17/2001
Trans2 Recv Date: 08/17/2001
TSD Site Recv Date: 08/17/2001
Part A Recv Date: Not reported
Part B Recv Date: Not reported
Generator EPA ID: NYR000038067
Trans1 EPA ID: PAD982661381
Trans2 EPA ID: PAR000034280
TSD ID 1: PAD085690592
TSD ID 2: Not reported

- Continued on next page -

Site Detail Report

Target Property: 29-31 AND 37-39 NORTH MAIN STREET
PORT CHESTER, NY 10573

JOB: NA

NY MANIFEST

EDR ID: 1001197311 **DIST/DIR:** 0.177 South **ELEVATION:** 16 **MAP ID:** Y99

NAME: NADEL INDUSTRIES **Rev:** 05/01/2016
ADDRESS: 40 TRAVERSE AVE **ID/Status:** NYR000038067
PORT CHESTER, NY 10573
WESTCHESTER
SOURCE: NY Department of Environmental Conservation

Manifest Tracking Number: Not reported
Import Indicator: Not reported
Export Indicator: Not reported
Discr Quantity Indicator: Not reported
Discr Type Indicator: Not reported
Discr Residue Indicator: Not reported
Discr Partial Reject Indicator: Not reported
Discr Full Reject Indicator: Not reported
Manifest Ref Number: Not reported
Alt Facility RCRA ID: Not reported
Alt Facility Sign Date: Not reported
MGMT Method Type Code: Not reported
Waste Code: D008 - LEAD 5.0 MG/L TCLP
Waste Code: Not reported
Waste Code: Not reported
Waste Code: Not reported
Waste Code: Not reported
Waste Code: Not reported
Quantity: 22320
Units: P - Pounds
Number of Containers: 001
Container Type: DT - Dump trucks
Handling Method: T Chemical, physical, or biological treatment.
Specific Gravity: 01.00

Document ID: PAG3285950
Manifest Status: Not reported
seq: 01
Year: 2001
Trans1 State ID: PAAH0317
Trans2 State ID: PAAH0588
Generator Ship Date: 08/17/2001
Trans1 Recv Date: 08/17/2001
Trans2 Recv Date: 08/17/2001
TSD Site Recv Date: 08/17/2001
Part A Recv Date: Not reported
Part B Recv Date: Not reported
Generator EPA ID: NYR000038067
Trans1 EPA ID: PAD982661381
Trans2 EPA ID: PAR000034280
TSD ID 1: PAD085690592
TSD ID 2: Not reported
Manifest Tracking Number: Not reported
Import Indicator: Not reported
Export Indicator: Not reported

- Continued on next page -

Site Detail Report

Target Property: 29-31 AND 37-39 NORTH MAIN STREET
PORT CHESTER, NY 10573

JOB: NA

NY MANIFEST

EDR ID: 1001197311 **DIST/DIR:** 0.177 South **ELEVATION:** 16 **MAP ID:** Y99

NAME: NADEL INDUSTRIES

Rev: 05/01/2016

ADDRESS: 40 TRAVERSE AVE
PORT CHESTER, NY 10573
WESTCHESTER

ID/Status: NYR000038067

SOURCE: NY Department of Environmental Conservation

Discr Quantity Indicator: Not reported
Discr Type Indicator: Not reported
Discr Residue Indicator: Not reported
Discr Partial Reject Indicator: Not reported
Discr Full Reject Indicator: Not reported
Manifest Ref Number: Not reported
Alt Facility RCRA ID: Not reported
Alt Facility Sign Date: Not reported
MGMT Method Type Code: Not reported
Waste Code: D008 - LEAD 5.0 MG/L TCLP
Waste Code: Not reported
Waste Code: Not reported
Waste Code: Not reported
Waste Code: Not reported
Waste Code: Not reported
Quantity: 24880
Units: P - Pounds
Number of Containers: 001
Container Type: DT - Dump trucks
Handling Method: T Chemical, physical, or biological treatment.
Specific Gravity: 01.00

Document ID: PAG3285960
Manifest Status: Not reported
seq: 01
Year: 2001
Trans1 State ID: PAAH0317
Trans2 State ID: PAAH0588
Generator Ship Date: 08/17/2001
Trans1 Recv Date: 08/17/2001
Trans2 Recv Date: 08/17/2001
TSD Site Recv Date: 08/17/2001
Part A Recv Date: Not reported
Part B Recv Date: Not reported
Generator EPA ID: NYR000038067
Trans1 EPA ID: PAD982661381
Trans2 EPA ID: PAR000034280
TSD ID 1: PAD085690592
TSD ID 2: Not reported
Manifest Tracking Number: Not reported
Import Indicator: Not reported
Export Indicator: Not reported
Discr Quantity Indicator: Not reported
Discr Type Indicator: Not reported
Discr Residue Indicator: Not reported

- Continued on next page -

Site Detail Report

Target Property: 29-31 AND 37-39 NORTH MAIN STREET
PORT CHESTER, NY 10573

JOB: NA

NY MANIFEST

EDR ID: 1001197311 **DIST/DIR:** 0.177 South **ELEVATION:** 16 **MAP ID:** Y99

NAME: NADEL INDUSTRIES **Rev:** 05/01/2016
ADDRESS: 40 TRAVERSE AVE **ID/Status:** NYR000038067
PORT CHESTER, NY 10573
WESTCHESTER
SOURCE: NY Department of Environmental Conservation

Discr Partial Reject Indicator: Not reported
Discr Full Reject Indicator: Not reported
Manifest Ref Number: Not reported
Alt Facility RCRA ID: Not reported
Alt Facility Sign Date: Not reported
MGMT Method Type Code: Not reported
Waste Code: D008 - LEAD 5.0 MG/L TCLP
Waste Code: Not reported
Waste Code: Not reported
Waste Code: Not reported
Waste Code: Not reported
Waste Code: Not reported
Quantity: 23220
Units: P - Pounds
Number of Containers: 001
Container Type: DT - Dump trucks
Handling Method: T Chemical, physical, or biological treatment.
Specific Gravity: 01.00

Document ID: PAG3285970
Manifest Status: Not reported
seq: 01
Year: 2001
Trans1 State ID: PAAH0317
Trans2 State ID: PAAH0588
Generator Ship Date: 08/17/2001
Trans1 Recv Date: 08/17/2001
Trans2 Recv Date: 08/17/2001
TSD Site Recv Date: 08/17/2001
Part A Recv Date: Not reported
Part B Recv Date: Not reported
Generator EPA ID: NYR000038067
Trans1 EPA ID: PAD982661381
Trans2 EPA ID: PAR000034280
TSD ID 1: PAD085690592
TSD ID 2: Not reported
Manifest Tracking Number: Not reported
Import Indicator: Not reported
Export Indicator: Not reported
Discr Quantity Indicator: Not reported
Discr Type Indicator: Not reported
Discr Residue Indicator: Not reported
Discr Partial Reject Indicator: Not reported
Discr Full Reject Indicator: Not reported
Manifest Ref Number: Not reported

- Continued on next page -

Site Detail Report

Target Property: 29-31 AND 37-39 NORTH MAIN STREET
PORT CHESTER, NY 10573

JOB: NA

NY MANIFEST

EDR ID: 1001197311 **DIST/DIR:** 0.177 South **ELEVATION:** 16 **MAP ID:** Y99

NAME: NADEL INDUSTRIES **Rev:** 05/01/2016
ADDRESS: 40 TRAVERSE AVE **ID/Status:** NYR000038067
PORT CHESTER, NY 10573
WESTCHESTER
SOURCE: NY Department of Environmental Conservation

Alt Facility RCRA ID: Not reported
Alt Facility Sign Date: Not reported
MGMT Method Type Code: Not reported
Waste Code: D008 - LEAD 5.0 MG/L TCLP
Waste Code: Not reported
Waste Code: Not reported
Waste Code: Not reported
Waste Code: Not reported
Waste Code: Not reported
Quantity: 19280
Units: P - Pounds
Number of Containers: 001
Container Type: DT - Dump trucks
Handling Method: T Chemical, physical, or biological treatment.
Specific Gravity: 01.00

Document ID: PAG3285980
Manifest Status: Not reported
seq: 01
Year: 2001
Trans1 State ID: PAAH0317
Trans2 State ID: PAAH0588
Generator Ship Date: 08/17/2001
Trans1 Recv Date: 08/17/2001
Trans2 Recv Date: 08/17/2001
TSD Site Recv Date: 08/17/2001
Part A Recv Date: Not reported
Part B Recv Date: Not reported
Generator EPA ID: NYR000038067
Trans1 EPA ID: PAD982661381
Trans2 EPA ID: PAR000034280
TSD ID 1: PAD085690592
TSD ID 2: Not reported
Manifest Tracking Number: Not reported
Import Indicator: Not reported
Export Indicator: Not reported
Discr Quantity Indicator: Not reported
Discr Type Indicator: Not reported
Discr Residue Indicator: Not reported
Discr Partial Reject Indicator: Not reported
Discr Full Reject Indicator: Not reported
Manifest Ref Number: Not reported
Alt Facility RCRA ID: Not reported
Alt Facility Sign Date: Not reported
MGMT Method Type Code: Not reported

- Continued on next page -

Site Detail Report

Target Property: 29-31 AND 37-39 NORTH MAIN STREET
PORT CHESTER, NY 10573

JOB: NA

NY MANIFEST

EDR ID: 1001197311 **DIST/DIR:** 0.177 South **ELEVATION:** 16 **MAP ID:** Y99

NAME: NADEL INDUSTRIES **Rev:** 05/01/2016
ADDRESS: 40 TRAVERSE AVE **ID/Status:** NYR000038067
PORT CHESTER, NY 10573
WESTCHESTER
SOURCE: NY Department of Environmental Conservation

Waste Code: D008 - LEAD 5.0 MG/L TCLP
Waste Code: Not reported
Waste Code: Not reported
Waste Code: Not reported
Waste Code: Not reported
Waste Code: Not reported
Quantity: 27890
Units: P - Pounds
Number of Containers: 001
Container Type: DT - Dump trucks
Handling Method: T Chemical, physical, or biological treatment.
Specific Gravity: 01.00

Document ID: NYG2321982
Manifest Status: Not reported
seq: 01
Year: 2000
Trans1 State ID: 614193ME
Trans2 State ID: 0325663ME
Generator Ship Date: 09/05/2000
Trans1 Recv Date: 09/05/2000
Trans2 Recv Date: 09/08/2000
TSD Site Recv Date: 10/16/2000
Part A Recv Date: Not reported
Part B Recv Date: Not reported
Generator EPA ID: NYR000038067
Trans1 EPA ID: MAD039322250
Trans2 EPA ID: OHD009865825
TSD ID 1: OHD000816629
TSD ID 2: Not reported
Manifest Tracking Number: Not reported
Import Indicator: Not reported
Export Indicator: Not reported
Discr Quantity Indicator: Not reported
Discr Type Indicator: Not reported
Discr Residue Indicator: Not reported
Discr Partial Reject Indicator: Not reported
Discr Full Reject Indicator: Not reported
Manifest Ref Number: Not reported
Alt Facility RCRA ID: Not reported
Alt Facility Sign Date: Not reported
MGMT Method Type Code: Not reported
Waste Code: D001 - NON-LISTED IGNITABLE WASTES
Waste Code: Not reported
Waste Code: Not reported

- Continued on next page -

Site Detail Report

Target Property: 29-31 AND 37-39 NORTH MAIN STREET
PORT CHESTER, NY 10573

JOB: NA

NY MANIFEST

EDR ID: 1001197311 **DIST/DIR:** 0.177 South **ELEVATION:** 16 **MAP ID:** Y99

NAME: NADEL INDUSTRIES **Rev:** 05/01/2016
ADDRESS: 40 TRAVERSE AVE **ID/Status:** NYR000038067
PORT CHESTER, NY 10573
WESTCHESTER
SOURCE: NY Department of Environmental Conservation

Waste Code: Not reported
Waste Code: Not reported
Waste Code: Not reported
Quantity: 00055
Units: G - Gallons (liquids only)* (8.3 pounds)
Number of Containers: 001
Container Type: DM - Metal drums, barrels
Handling Method: B Incineration, heat recovery, burning.
Specific Gravity: 01.00

Document ID: MAK2464830
Manifest Status: Not reported
seq: 01
Year: 1999
Trans1 State ID: ME625976
Trans2 State ID: TTR1077OH
Generator Ship Date: 05/17/1999
Trans1 Recv Date: 05/17/1999
Trans2 Recv Date: 05/18/1999
TSD Site Recv Date: 05/25/1999
Part A Recv Date: Not reported
Part B Recv Date: Not reported
Generator EPA ID: NYR000038067
Trans1 EPA ID: MAD039322250
Trans2 EPA ID: OHD009865825
TSDF ID 1: MAD053452637
TSDF ID 2: Not reported
Manifest Tracking Number: Not reported
Import Indicator: Not reported
Export Indicator: Not reported
Discr Quantity Indicator: Not reported
Discr Type Indicator: Not reported
Discr Residue Indicator: Not reported
Discr Partial Reject Indicator: Not reported
Discr Full Reject Indicator: Not reported
Manifest Ref Number: Not reported
Alt Facility RCRA ID: Not reported
Alt Facility Sign Date: Not reported
MGMT Method Type Code: Not reported
Waste Code: D001 - NON-LISTED IGNITABLE WASTES
Waste Code: Not reported
Waste Code: Not reported
Waste Code: Not reported
Waste Code: Not reported
Waste Code: Not reported

- Continued on next page -

Site Detail Report

Target Property: 29-31 AND 37-39 NORTH MAIN STREET
PORT CHESTER, NY 10573

JOB: NA

NY MANIFEST

EDR ID: 1001197311 **DIST/DIR:** 0.177 South **ELEVATION:** 16 **MAP ID:** Y99

NAME: NADEL INDUSTRIES **Rev:** 05/01/2016
ADDRESS: 40 TRAVERSE AVE **ID/Status:** NYR000038067
PORT CHESTER, NY 10573
WESTCHESTER
SOURCE: NY Department of Environmental Conservation

Quantity: 00055
Units: G - Gallons (liquids only)* (8.3 pounds)
Number of Containers: 001
Container Type: DM - Metal drums, barrels
Handling Method: B Incineration, heat recovery, burning.
Specific Gravity: 01.00

Document ID: MAK2483190
Manifest Status: Not reported
seq: 01
Year: 1999
Trans1 State ID: 619009ME
Trans2 State ID: POF5804OH
Generator Ship Date: 08/16/1999
Trans1 Recv Date: 08/16/1999
Trans2 Recv Date: 08/17/1999
TSD Site Recv Date: 08/19/1999
Part A Recv Date: Not reported
Part B Recv Date: Not reported
Generator EPA ID: NYR000038067
Trans1 EPA ID: MAD039322250
Trans2 EPA ID: OHD009865825
TSD ID 1: MAD053452637
TSD ID 2: Not reported
Manifest Tracking Number: Not reported
Import Indicator: Not reported
Export Indicator: Not reported
Discr Quantity Indicator: Not reported
Discr Type Indicator: Not reported
Discr Residue Indicator: Not reported
Discr Partial Reject Indicator: Not reported
Discr Full Reject Indicator: Not reported
Manifest Ref Number: Not reported
Alt Facility RCRA ID: Not reported
Alt Facility Sign Date: Not reported
MGMT Method Type Code: Not reported
Waste Code: D001 - NON-LISTED IGNITABLE WASTES
Waste Code: Not reported
Waste Code: Not reported
Waste Code: Not reported
Waste Code: Not reported
Waste Code: Not reported
Quantity: 00055
Units: G - Gallons (liquids only)* (8.3 pounds)
Number of Containers: 001

- Continued on next page -

Site Detail Report

Target Property: 29-31 AND 37-39 NORTH MAIN STREET
PORT CHESTER, NY 10573

JOB: NA

NY MANIFEST

EDR ID: 1001197311 **DIST/DIR:** 0.177 South **ELEVATION:** 16 **MAP ID:** Y99

NAME: NADEL INDUSTRIES

Rev: 05/01/2016

ADDRESS: 40 TRAVERSE AVE
PORT CHESTER, NY 10573
WESTCHESTER

ID/Status: NYR000038067

SOURCE: NY Department of Environmental Conservation

Container Type: DM - Metal drums, barrels
Handling Method: B Incineration, heat recovery, burning.
Specific Gravity: 01.00

Document ID: MAJ6544810

Manifest Status: Not reported

seq: 01

Year: 1998

Trans1 State ID: 619006ME

Trans2 State ID: 563OBEOK

Generator Ship Date: 11/16/1998

Trans1 Recv Date: 11/16/1998

Trans2 Recv Date: 11/18/1998

TSD Site Recv Date: 11/20/1998

Part A Recv Date: Not reported

Part B Recv Date: Not reported

Generator EPA ID: NYR000038067

Trans1 EPA ID: MAD039322250

Trans2 EPA ID: OHD009865825

TSD ID 1: MAD053452637

TSD ID 2: Not reported

Manifest Tracking Number: Not reported

Import Indicator: Not reported

Export Indicator: Not reported

Discr Quantity Indicator: Not reported

Discr Type Indicator: Not reported

Discr Residue Indicator: Not reported

Discr Partial Reject Indicator: Not reported

Discr Full Reject Indicator: Not reported

Manifest Ref Number: Not reported

Alt Facility RCRA ID: Not reported

Alt Facility Sign Date: Not reported

MGMT Method Type Code: Not reported

Waste Code: D001 - NON-LISTED IGNITABLE WASTES

Waste Code: Not reported

Waste Code: Not reported

Waste Code: Not reported

Waste Code: Not reported

Waste Code: Not reported

Quantity: 00100

Units: G - Gallons (liquids only)* (8.3 pounds)

Number of Containers: 002

Container Type: DM - Metal drums, barrels

Handling Method: B Incineration, heat recovery, burning.

Specific Gravity: 01.00

- Continued on next page -

Site Detail Report

Target Property: 29-31 AND 37-39 NORTH MAIN STREET
PORT CHESTER, NY 10573

JOB: NA

NY MANIFEST

EDR ID: 1001197311 **DIST/DIR:** 0.177 South **ELEVATION:** 16 **MAP ID:** Y99

NAME: NADEL INDUSTRIES **Rev:** 05/01/2016
ADDRESS: 40 TRAVERSE AVE **ID/Status:** NYR000038067
PORT CHESTER, NY 10573
WESTCHESTER
SOURCE: NY Department of Environmental Conservation

Document ID: NJA2706510
Manifest Status: C
seq: Not reported
Year: 1997
Trans1 State ID: 08690
Trans2 State ID: Not reported
Generator Ship Date: 04/22/1997
Trans1 Recv Date: 04/22/1997
Trans2 Recv Date: / /
TSD Site Recv Date: 04/25/1997
Part A Recv Date: / /
Part B Recv Date: 05/14/1997
Generator EPA ID: NYR000038067
Trans1 EPA ID: ILD984908202
Trans2 EPA ID: Not reported
TSD ID 1: NJD002182897
TSD ID 2: Not reported
Manifest Tracking Number: Not reported
Import Indicator: Not reported
Export Indicator: Not reported
Discr Quantity Indicator: Not reported
Discr Type Indicator: Not reported
Discr Residue Indicator: Not reported
Discr Partial Reject Indicator: Not reported
Discr Full Reject Indicator: Not reported
Manifest Ref Number: Not reported
Alt Facility RCRA ID: Not reported
Alt Facility Sign Date: Not reported
MGMT Method Type Code: Not reported
Waste Code: D018 - BENZENE 0.5 MG/L TCLP
Waste Code: Not reported
Waste Code: Not reported
Waste Code: Not reported
Waste Code: Not reported
Waste Code: Not reported
Quantity: 01704
Units: P - Pounds
Number of Containers: 004
Container Type: DM - Metal drums, barrels
Handling Method: B Incineration, heat recovery, burning.
Specific Gravity: 100

Site Detail Report

Target Property: 29-31 AND 37-39 NORTH MAIN STREET
PORT CHESTER, NY 10573

JOB: NA

RCRA NonGen / NLR

EDR ID: 1001197311 **DIST/DIR:** 0.177 South **ELEVATION:** 16 **MAP ID:** Y99

NAME: NADEL INDUSTRIES

Rev: 12/09/2015

ADDRESS: 40 TRAVERSE AVE
PORT CHESTER, NY 10573
WESTCHESTER

ID/Status: NYR000038067

SOURCE: US Environmental Protection Agency

RCRA NonGen / NLR:

Date form received by agency: 03/19/2007

Facility name: NADEL INDUSTRIES

Facility address: 40 TRAVERSE AVE
PORT CHESTER, NY 10573

EPA ID: NYR000038067

Mailing address: N MAIN ST
PORT CHESTER, NY 10573

Contact: ALISON KOKORSKY

Contact address: Not reported
Not reported

Contact country: Not reported

Contact telephone: (908) 218-0066

Telephone ext.: 41

Contact email: Not reported

EPA Region: 02

Classification: Non-Generator

Description: Handler: Non-Generators do not presently generate hazardous waste

Handler Activities Summary:

U.S. importer of hazardous waste: No

Mixed waste (haz. and radioactive): No

Recycler of hazardous waste: No

Transporter of hazardous waste: No

Treater, storer or disposer of HW: No

Underground injection activity: No

On-site burner exemption: No

Furnace exemption: No

Used oil fuel burner: No

Used oil processor: No

User oil refiner: No

Used oil fuel marketer to burner: No

Used oil Specification marketer: No

Used oil transfer facility: No

Used oil transporter: No

Historical Generators:

Date form received by agency: 03/18/2007

Site name: NADEL INDUSTRIES

Classification: Not a generator, verified

Date form received by agency: 03/18/2007

Site name: NADEL INDUSTRIES

- Continued on next page -

Site Detail Report

Target Property: 29-31 AND 37-39 NORTH MAIN STREET
PORT CHESTER, NY 10573

JOB: NA

RCRA NonGen / NLR

EDR ID: 1001197311 **DIST/DIR:** 0.177 South **ELEVATION:** 16 **MAP ID:** Y99

NAME: NADEL INDUSTRIES

Rev: 12/09/2015

ADDRESS: 40 TRAVERSE AVE
PORT CHESTER, NY 10573
WESTCHESTER

ID/Status: NYR000038067

SOURCE: US Environmental Protection Agency

Classification: Not a generator, verified

Date form received by agency: 02/20/2002
Site name: NADEL INDUSTRIES
Classification: Large Quantity Generator

Date form received by agency: 08/10/2001
Site name: G & S PORT CHESTER LLC
Classification: Large Quantity Generator

. Waste code: D000
. Waste name: Not Defined

. Waste code: D001
. Waste name: IGNITABLE WASTE

. Waste code: D007
. Waste name: CHROMIUM

. Waste code: D008
. Waste name: LEAD

. Waste code: D035
. Waste name: METHYL ETHYL KETONE

Date form received by agency: 11/16/1998
Site name: G & S PORT CHESTER LLC
Classification: Small Quantity Generator

Violation Status: No violations found

Site Detail Report

Target Property: 29-31 AND 37-39 NORTH MAIN STREET
PORT CHESTER, NY 10573

JOB: NA

NY LTANKS

EDR ID: 1001197311 **DIST/DIR:** 0.177 South **ELEVATION:** 16 **MAP ID:** Y99

NAME: NADEL INDUSTRIES **Rev:** 05/17/2016
ADDRESS: 40 TRAVERSE AVE ID/Status: 9006530 / 1990-11-23
PORT CHESTER, NY 10573 ID/Status: 162269
WESTCHESTER ID/Status: 9006530
SOURCE: NY Department of Environmental Conservation

LTANKS:

Site ID: 162269
Spill Number/Closed Date: 9006530 / 1990-11-23
Spill Date: 1990-09-13
Spill Cause: Tank Test Failure
Spill Source: Commercial/Industrial
Spill Class: Known release with minimal potential for fire or hazard. DEC Response.
Willing Responsible Party. Corrective action taken.
Cleanup Ceased: 1953-06-18
Cleanup Meets Standard: True
SWIS: 6000
Investigator: WXWADSWO
Referred To: Not reported
Reported to Dept: 1990-09-13
CID: Not reported
Water Affected: Not reported
Spill Notifier: Tank Tester
Last Inspection: Not reported
Recommended Penalty: False
UST Involvement: False
Remediation Phase: 0
Date Entered In Computer: 1990-09-20
Spill Record Last Update: 1996-12-27
Spiller Name: Not reported
Spiller Company: SHORE LINE OIL CO.
Spiller Address: 94 1 STREET
Spiller City,St,Zip: NEW ROCHELLE, ZZ
Spiller County: 001
Spiller Contact: Not reported
Spiller Phone: Not reported
Spiller Extention: Not reported
DEC Region: 3
DER Facility ID: 136924
DEC Memo: "Prior to Sept, 2004 data translation this spill Lead_DEC Field was
WADSWORTH 09/17/90: TANK PASSED RETEST. 11/23/90: TANK PASSED RETEST
ON 9-15-90. A LEAK WAS FOUND IN THE MANHOLE COVER. RESEALED AND
CORRECTED THE PROBLEM. 09/27/95: This is additional information about
material spilled from the translation of the old spill file: TANK
TEST."
Remarks: "WILL EXCAVATE REPAIR AND RETEST MAN WAY COVER APPARENTLY WASN'T PUT
BACK ON CORRECTLYWILL RETEST POSSIBLY TOMORROW AFTER REPAIRING WILL
DIG OUT CONTAMINATED SOIL IF NECESSARY"

- Continued on next page -

Site Detail Report

Target Property: 29-31 AND 37-39 NORTH MAIN STREET
PORT CHESTER, NY 10573

JOB: NA

NY LTANKS

EDR ID: 1001197311 **DIST/DIR:** 0.177 South **ELEVATION:** 16 **MAP ID:** Y99

NAME: NADEL INDUSTRIES **Rev:** 05/17/2016
ADDRESS: 40 TRAVERSE AVE ID/Status: 9006530 / 1990-11-23
PORT CHESTER, NY 10573 ID/Status: 162269
WESTCHESTER ID/Status: 9006530
SOURCE: NY Department of Environmental Conservation

Material:
Site ID: 162269
Operable Unit ID: 944036
Operable Unit: 01
Material ID: 433984
Material Code: 0002A
Material Name: #4 fuel oil
Case No.: Not reported
Material FA: Petroleum
Quantity: .00
Units: Pounds
Recovered: .00
Resource Affected: Not reported
Oxygenate: Not reported

Tank Test:
Site ID: 162269
Spill Tank Test: 1537545
Tank Number: Not reported
Tank Size: 0
Test Method: 00
Leak Rate: .00
Gross Fail: Not reported
Modified By: Spills
Last Modified: Not reported
Test Method: Unknown

Site Detail Report

Target Property: 29-31 AND 37-39 NORTH MAIN STREET
PORT CHESTER, NY 10573

JOB: NA

NY MANIFEST

EDR ID: 1000446269 **DIST/DIR:** 0.177 South **ELEVATION:** 16 **MAP ID:** Y100

NAME: FITZHUGH MFG CO **Rev:** 05/01/2016
ADDRESS: 40 TRAVERSE AVE **ID/Status:** NYD986908747
PORT CHESTER, NY 10573
WESTCHESTER
SOURCE: NY Department of Environmental Conservation

NY MANIFEST:
Country: USA
EPA ID: NYD986908747
Facility Status: Not reported
Location Address 1: 40 TRAVERSE AVENUE
Code: BP
Location Address 2: Not reported
Total Tanks: Not reported
Location City: PORT CHESTER
Location State: NY
Location Zip: 10573
Location Zip 4: Not reported

NY MANIFEST:
EPAID: NYD986908747
Mailing Name: FITHUGH MANUFACTURING COMPANY
Mailing Contact: FITHUGH MANUFACTURING COMPANY
Mailing Address 1: 40 TRAVERSE AVENUE
Mailing Address 2: Not reported
Mailing City: PORT CHESTER
Mailing State: NY
Mailing Zip: 10573
Mailing Zip 4: Not reported
Mailing Country: USA
Mailing Phone: 9149374600

NY MANIFEST:
Document ID: NJA1762586
Manifest Status: C
seq: Not reported
Year: 1994
Trans1 State ID: NJDEPE086
Trans2 State ID: Not reported
Generator Ship Date: 06/03/1994
Trans1 Recv Date: 06/03/1994
Trans2 Recv Date: / /
TSD Site Recv Date: 06/08/1994
Part A Recv Date: 06/15/1994
Part B Recv Date: 06/17/1994
Generator EPA ID: NYD986908747
Trans1 EPA ID: ILD984908202
Trans2 EPA ID: Not reported
TSD ID 1: NJD002182897
TSD ID 2: Not reported

- Continued on next page -

Site Detail Report

Target Property: 29-31 AND 37-39 NORTH MAIN STREET
PORT CHESTER, NY 10573

JOB: NA

NY MANIFEST

EDR ID: 1000446269 **DIST/DIR:** 0.177 South **ELEVATION:** 16 **MAP ID:** Y100

NAME: FITZHUGH MFG CO **Rev:** 05/01/2016
ADDRESS: 40 TRAVERSE AVE **ID/Status:** NYD986908747
PORT CHESTER, NY 10573
WESTCHESTER
SOURCE: NY Department of Environmental Conservation

Manifest Tracking Number: Not reported
Import Indicator: Not reported
Export Indicator: Not reported
Discr Quantity Indicator: Not reported
Discr Type Indicator: Not reported
Discr Residue Indicator: Not reported
Discr Partial Reject Indicator: Not reported
Discr Full Reject Indicator: Not reported
Manifest Ref Number: Not reported
Alt Facility RCRA ID: Not reported
Alt Facility Sign Date: Not reported
MGMT Method Type Code: Not reported
Waste Code: F003 - UNKNOWN
Waste Code: Not reported
Waste Code: Not reported
Waste Code: Not reported
Waste Code: Not reported
Waste Code: Not reported
Quantity: 00398
Units: P - Pounds
Number of Containers: 001
Container Type: DM - Metal drums, barrels
Handling Method: B Incineration, heat recovery, burning.
Specific Gravity: 100

Document ID: NJA1447344
Manifest Status: K
seq: Not reported
Year: 1993
Trans1 State ID: NJDEPS869
Trans2 State ID: Not reported
Generator Ship Date: 08/26/1993
Trans1 Recv Date: 08/26/1993
Trans2 Recv Date: / /
TSD Site Recv Date: 09/01/1993
Part A Recv Date: 10/13/1993
Part B Recv Date: 10/04/1993
Generator EPA ID: NYD986908747
Trans1 EPA ID: ILD984908202
Trans2 EPA ID: Not reported
TSD ID 1: NJD002182897
TSD ID 2: Not reported
Manifest Tracking Number: Not reported
Import Indicator: Not reported
Export Indicator: Not reported

- Continued on next page -

Site Detail Report

Target Property: 29-31 AND 37-39 NORTH MAIN STREET
PORT CHESTER, NY 10573

JOB: NA

NY MANIFEST

EDR ID: 1000446269 **DIST/DIR:** 0.177 South **ELEVATION:** 16 **MAP ID:** Y100

NAME: FITZHUGH MFG CO **Rev:** 05/01/2016
ADDRESS: 40 TRAVERSE AVE **ID/Status:** NYD986908747
PORT CHESTER, NY 10573
WESTCHESTER
SOURCE: NY Department of Environmental Conservation

Discr Quantity Indicator: Not reported
Discr Type Indicator: Not reported
Discr Residue Indicator: Not reported
Discr Partial Reject Indicator: Not reported
Discr Full Reject Indicator: Not reported
Manifest Ref Number: Not reported
Alt Facility RCRA ID: Not reported
Alt Facility Sign Date: Not reported
MGMT Method Type Code: Not reported
Waste Code: F003 - UNKNOWN
Waste Code: Not reported
Waste Code: Not reported
Waste Code: Not reported
Waste Code: Not reported
Waste Code: Not reported
Quantity: 00399
Units: P - Pounds
Number of Containers: 001
Container Type: DM - Metal drums, barrels
Handling Method: T Chemical, physical, or biological treatment.
Specific Gravity: 100

Document ID: NJA1369223
Manifest Status: K
seq: Not reported
Year: 1992
Trans1 State ID: NDJEPS869
Trans2 State ID: Not reported
Generator Ship Date: 04/10/1992
Trans1 Recv Date: 04/10/1992
Trans2 Recv Date: / /
TSD Site Recv Date: 04/21/1992
Part A Recv Date: 04/16/1992
Part B Recv Date: 06/10/1992
Generator EPA ID: NYD986908747
Trans1 EPA ID: ILD051060408
Trans2 EPA ID: Not reported
TSD ID 1: NJD002182897
TSD ID 2: Not reported
Manifest Tracking Number: Not reported
Import Indicator: Not reported
Export Indicator: Not reported
Discr Quantity Indicator: Not reported
Discr Type Indicator: Not reported
Discr Residue Indicator: Not reported

- Continued on next page -

Site Detail Report

Target Property: 29-31 AND 37-39 NORTH MAIN STREET
PORT CHESTER, NY 10573

JOB: NA

NY MANIFEST

EDR ID: 1000446269 **DIST/DIR:** 0.177 South **ELEVATION:** 16 **MAP ID:** Y100

NAME: FITZHUGH MFG CO **Rev:** 05/01/2016
ADDRESS: 40 TRAVERSE AVE **ID/Status:** NYD986908747
PORT CHESTER, NY 10573
WESTCHESTER
SOURCE: NY Department of Environmental Conservation

Discr Partial Reject Indicator: Not reported
Discr Full Reject Indicator: Not reported
Manifest Ref Number: Not reported
Alt Facility RCRA ID: Not reported
Alt Facility Sign Date: Not reported
MGMT Method Type Code: Not reported
Waste Code: F003 - UNKNOWN
Waste Code: Not reported
Waste Code: Not reported
Waste Code: Not reported
Waste Code: Not reported
Waste Code: Not reported
Quantity: 00398
Units: P - Pounds
Number of Containers: 001
Container Type: DM - Metal drums, barrels
Handling Method: B Incineration, heat recovery, burning.
Specific Gravity: 100

Document ID: NJA1335353
Manifest Status: K
seq: Not reported
Year: 1991
Trans1 State ID: NJDEPS869
Trans2 State ID: NJDEPS865
Generator Ship Date: 12/20/1991
Trans1 Recv Date: 12/20/1991
Trans2 Recv Date: 12/30/1991
TSD Site Recv Date: 12/30/1991
Part A Recv Date: / /
Part B Recv Date: 01/21/1992
Generator EPA ID: NYD986908747
Trans1 EPA ID: ILD051060408
Trans2 EPA ID: ILD051060408
TSD ID 1: NJD002182897
TSD ID 2: Not reported
Manifest Tracking Number: Not reported
Import Indicator: Not reported
Export Indicator: Not reported
Discr Quantity Indicator: Not reported
Discr Type Indicator: Not reported
Discr Residue Indicator: Not reported
Discr Partial Reject Indicator: Not reported
Discr Full Reject Indicator: Not reported
Manifest Ref Number: Not reported

- Continued on next page -

Site Detail Report

Target Property: 29-31 AND 37-39 NORTH MAIN STREET
PORT CHESTER, NY 10573

JOB: NA

NY MANIFEST

EDR ID: 1000446269 **DIST/DIR:** 0.177 South **ELEVATION:** 16 **MAP ID:** Y100

NAME: FITZHUGH MFG CO **Rev:** 05/01/2016
ADDRESS: 40 TRAVERSE AVE **ID/Status:** NYD986908747
PORT CHESTER, NY 10573
WESTCHESTER
SOURCE: NY Department of Environmental Conservation

Alt Facility RCRA ID: Not reported
Alt Facility Sign Date: Not reported
MGMT Method Type Code: Not reported
Waste Code: F003 - UNKNOWN
Waste Code: Not reported
Waste Code: Not reported
Waste Code: Not reported
Waste Code: Not reported
Waste Code: Not reported
Quantity: 00397
Units: P - Pounds
Number of Containers: 001
Container Type: DM - Metal drums, barrels
Handling Method: B Incineration, heat recovery, burning.
Specific Gravity: 100

Document ID: NJA1216525
Manifest Status: C
seq: Not reported
Year: 1991
Trans1 State ID: NJDEPS869
Trans2 State ID: Not reported
Generator Ship Date: 10/09/1991
Trans1 Recv Date: 10/09/1991
Trans2 Recv Date: / /
TSD Site Recv Date: 10/10/1991
Part A Recv Date: 10/18/1991
Part B Recv Date: 11/01/1991
Generator EPA ID: NYD986908747
Trans1 EPA ID: ILD051060408
Trans2 EPA ID: Not reported
TSD ID 1: NJD002182897
TSD ID 2: Not reported
Manifest Tracking Number: Not reported
Import Indicator: Not reported
Export Indicator: Not reported
Discr Quantity Indicator: Not reported
Discr Type Indicator: Not reported
Discr Residue Indicator: Not reported
Discr Partial Reject Indicator: Not reported
Discr Full Reject Indicator: Not reported
Manifest Ref Number: Not reported
Alt Facility RCRA ID: Not reported
Alt Facility Sign Date: Not reported
MGMT Method Type Code: Not reported

- Continued on next page -

Site Detail Report

Target Property: 29-31 AND 37-39 NORTH MAIN STREET
PORT CHESTER, NY 10573

JOB: NA

NY MANIFEST

EDR ID: 1000446269 **DIST/DIR:** 0.177 South **ELEVATION:** 16 **MAP ID:** Y100

NAME: FITZHUGH MFG CO **Rev:** 05/01/2016
ADDRESS: 40 TRAVERSE AVE **ID/Status:** NYD986908747
PORT CHESTER, NY 10573
WESTCHESTER
SOURCE: NY Department of Environmental Conservation

Waste Code: F003 - UNKNOWN
Waste Code: Not reported
Waste Code: Not reported
Waste Code: Not reported
Waste Code: Not reported
Waste Code: Not reported
Quantity: 00396
Units: P - Pounds
Number of Containers: 001
Container Type: DM - Metal drums, barrels
Handling Method: B Incineration, heat recovery, burning.
Specific Gravity: 100

Document ID: NJA0802713
Manifest Status: C
seq: Not reported
Year: 1990
Trans1 State ID: NJDEPS869
Trans2 State ID: NJDEPS869
Generator Ship Date: 08/23/1990
Trans1 Recv Date: 08/23/1990
Trans2 Recv Date: 08/27/1990
TSD Site Recv Date: 08/28/1990
Part A Recv Date: 09/04/1990
Part B Recv Date: 09/12/1990
Generator EPA ID: NYD986908747
Trans1 EPA ID: ILD051060408
Trans2 EPA ID: ILD051060408
TSD ID 1: NJD002182897
TSD ID 2: Not reported
Manifest Tracking Number: Not reported
Import Indicator: Not reported
Export Indicator: Not reported
Discr Quantity Indicator: Not reported
Discr Type Indicator: Not reported
Discr Residue Indicator: Not reported
Discr Partial Reject Indicator: Not reported
Discr Full Reject Indicator: Not reported
Manifest Ref Number: Not reported
Alt Facility RCRA ID: Not reported
Alt Facility Sign Date: Not reported
MGMT Method Type Code: Not reported
Waste Code: F003 - UNKNOWN
Waste Code: Not reported
Waste Code: Not reported

- Continued on next page -

Site Detail Report

Target Property: 29-31 AND 37-39 NORTH MAIN STREET
PORT CHESTER, NY 10573

JOB: NA

NY MANIFEST

EDR ID: 1000446269 **DIST/DIR:** 0.177 South **ELEVATION:** 16 **MAP ID:** Y100

NAME: FITZHUGH MFG CO

Rev: 05/01/2016

ADDRESS: 40 TRAVERSE AVE
PORT CHESTER, NY 10573
WESTCHESTER

ID/Status: NYD986908747

SOURCE: NY Department of Environmental Conservation

Waste Code: Not reported
Waste Code: Not reported
Waste Code: Not reported
Quantity: 00800
Units: P - Pounds
Number of Containers: 002
Container Type: DM - Metal drums, barrels
Handling Method: B Incineration, heat recovery, burning.
Specific Gravity: 100

Site Detail Report

Target Property: 29-31 AND 37-39 NORTH MAIN STREET
PORT CHESTER, NY 10573

JOB: NA

RCRA NonGen / NLR

EDR ID: 1000446269 **DIST/DIR:** 0.177 South **ELEVATION:** 16 **MAP ID:** Y100

NAME: FITZHUGH MFG CO **Rev:** 12/09/2015
ADDRESS: 40 TRAVERSE AVE **ID/Status:** NYD986908747
PORT CHESTER, NY 10573
WESTCHESTER
SOURCE: US Environmental Protection Agency

RCRA NonGen / NLR:
Date form received by agency: 01/01/2007
Facility name: FITZHUGH MFG CO
Facility address: 40 TRAVERSE AVE
PORT CHESTER, NY 105734313
EPA ID: NYD986908747
Mailing address: TRAVERSE AVE
PORT CHESTER, NY 10573
Contact: Not reported
Contact address: TRAVERSE AVE
PORT CHESTER, NY 10573
Contact country: US
Contact telephone: Not reported
Contact email: Not reported
EPA Region: 02
Classification: Non-Generator
Description: Handler: Non-Generators do not presently generate hazardous waste

Owner/Operator Summary:
Owner/operator name: RUOLPH SCHULHOF
Owner/operator address: NOT REQUIRED
NOT REQUIRED, WY 99999
Owner/operator country: US
Owner/operator telephone: (212) 555-1212
Legal status: Private
Owner/Operator Type: Owner
Owner/Op start date: Not reported
Owner/Op end date: Not reported

Owner/operator name: RUOLPH SCHULHOF
Owner/operator address: NOT REQUIRED
NOT REQUIRED, WY 99999
Owner/operator country: US
Owner/operator telephone: (212) 555-1212
Legal status: Private
Owner/Operator Type: Operator
Owner/Op start date: Not reported
Owner/Op end date: Not reported

Handler Activities Summary:
U.S. importer of hazardous waste: No
Mixed waste (haz. and radioactive): No
Recycler of hazardous waste: No

- Continued on next page -

Site Detail Report

Target Property: 29-31 AND 37-39 NORTH MAIN STREET
PORT CHESTER, NY 10573

JOB: NA

RCRA NonGen / NLR

EDR ID: 1000446269 **DIST/DIR:** 0.177 South **ELEVATION:** 16 **MAP ID:** Y100

NAME: FITZHUGH MFG CO

Rev: 12/09/2015

ADDRESS: 40 TRAVERSE AVE
PORT CHESTER, NY 10573
WESTCHESTER

ID/Status: NYD986908747

SOURCE: US Environmental Protection Agency

Transporter of hazardous waste: No
Treater, storer or disposer of HW: No
Underground injection activity: No
On-site burner exemption: No
Furnace exemption: No
Used oil fuel burner: No
Used oil processor: No
User oil refiner: No
Used oil fuel marketer to burner: No
Used oil Specification marketer: No
Used oil transfer facility: No
Used oil transporter: No

Historical Generators:

Date form received by agency: 01/01/2006
Site name: FITZHUGH MFG CO
Classification: Not a generator, verified

Date form received by agency: 07/08/1999
Site name: FITZHUGH MFG CO
Classification: Not a generator, verified

Date form received by agency: 08/01/1990
Site name: FITZHUGH MFG CO
Classification: Small Quantity Generator

. Waste code: D001

. Waste name: IGNITABLE WASTE

. Waste code: F003

. Waste name: THE FOLLOWING SPENT NONHALOGENATED SOLVENTS: XYLENE, ACETONE, ETHYL ACETATE, ETHYL BENZENE, ETHYL ETHER, METHYL ISOBUTYL KETONE, N-BUTYL ALCOHOL, CYCLOHEXANONE, AND METHANOL; ALL SPENT SOLVENT MIXTURES/BLENDS CONTAINING, BEFORE USE, ONLY THE ABOVE SPENT NONHALOGENATED SOLVENTS; AND ALL SPENT SOLVENT MIXTURES/BLENDS CONTAINING, BEFORE USE, ONE OR MORE OF THE ABOVE NONHALOGENATED SOLVENTS, AND A TOTAL OF TEN PERCENT OR MORE (BY VOLUME) OF ONE OR MORE OF THOSE SOLVENTS LISTED IN F001, F002, F004, AND F005; AND STILL BOTTOMS FROM THE RECOVERY OF THESE SPENT SOLVENTS AND SPENT SOLVENT MIXTURES.

Violation Status: No violations found

Site Detail Report

Target Property: 29-31 AND 37-39 NORTH MAIN STREET
PORT CHESTER, NY 10573

JOB: NA

NY UST

EDR ID: U003994547 **DIST/DIR:** 0.178 SW **ELEVATION:** 15 **MAP ID:** S101

NAME: G & S PORT CHESTER LLC
ADDRESS: 35 S MAIN STREET
PORT CHESTER, NY 10573

Rev: 03/29/2016
ID/Status: 3-801113 / Unregulated: <1101 gal. PBS
ID/Status: 5. Closed - removed
ID/Status: Unregulated: <1101 gal. PBS

SOURCE: NY Department of Environmental Conservation

WESTCHESTER CO. UST:
Id/Status: 3-801113 / Unregulated: <1101 gal. PBS
Operator Name: Not reported
Owner Name: G & S Port Chester LLC
Owner Street: 15 N. Main Street
Owner Address2: Not reported
Owner City: Port Chester
Owner State: NY
Owner Zipcode: 10573
GDS Number: Not reported

Tank Number: 001
Status: 5. Closed - removed
Capacity: 2000
Product Stored: Not reported
Product Stored Percent: Not reported
Tank Leak Detection: 0. None
Date Installation: Not reported
Date Perm Closure: 11/02/2003
Tank Location: Not reported
Tank Type: 1. Steel/Carbon steel/Iron
Tank Internal Protection: 0. None
Tank External Protection: 0. None
Tank Secondary Containment: 0. None
Piping Location: 1. Aboveground
Piping Type: 1. Steel/Carbon/ steel/iron
Piping External Protection: 0. None
Overfill Prevention: 0. None
Piping Secondary Containment: Not reported
Spill Prevention: 0. None
Dispenser: 2. Suction

Tank Number: 003
Status: 5. Closed - removed
Capacity: 2500
Product Stored: Not reported
Product Stored Percent: Not reported
Tank Leak Detection: 0. None
Date Installation: Not reported
Date Perm Closure: 11/02/2003
Tank Location: 5. Underground
Tank Type: 1. Steel/Carbon steel/Iron
Tank Internal Protection: 0. None

- Continued on next page -

Site Detail Report

Target Property: 29-31 AND 37-39 NORTH MAIN STREET
PORT CHESTER, NY 10573

JOB: NA

NY UST

EDR ID: U003994547 **DIST/DIR:** 0.178 SW **ELEVATION:** 15 **MAP ID:** S101

NAME: G & S PORT CHESTER LLC
ADDRESS: 35 S MAIN STREET
PORT CHESTER, NY 10573

Rev: 03/29/2016
ID/Status: 3-801113 / Unregulated: <1101 gal. PBS
ID/Status: 5. Closed - removed
ID/Status: Unregulated: <1101 gal. PBS

SOURCE: NY Department of Environmental Conservation

Tank External Protection: 0. None
Tank Secondary Containment: 0. None
Piping Location: 1. Aboveground
Piping Type: 1. Steel/Carbon/ steel/iron
Piping External Protection: 0. None
Overfill Prevention: 0. None
Piping Secondary Containment: Not reported
Spill Prevention: 0. None
Dispenser: 2. Suction

Site Detail Report

Target Property: 29-31 AND 37-39 NORTH MAIN STREET
PORT CHESTER, NY 10573

JOB: NA

NY MANIFEST

EDR ID: 1000432507 **DIST/DIR:** 0.178 WSW **ELEVATION:** 44 **MAP ID:** Z102

NAME: SERVICE CUSTOMIZING **Rev:** 05/01/2016
ADDRESS: 33 NEW BROAD ST **ID/Status:** NYD986897411
PORT CHESTER, NY 10573
WESTCHESTER
SOURCE: NY Department of Environmental Conservation

NY MANIFEST:
Country: USA
EPA ID: NYD986897411
Facility Status: Not reported
Location Address 1: 33 NEW BROAD STREET
Code: BP
Location Address 2: Not reported
Total Tanks: Not reported
Location City: PORT CHESTER
Location State: NY
Location Zip: 10573
Location Zip 4: Not reported

NY MANIFEST:
EPAID: NYD986897411
Mailing Name: SERVICE SUSTOMIZING
Mailing Contact: SERVICE SUSTOMIZING
Mailing Address 1: 33 NEW BROAD STREET
Mailing Address 2: Not reported
Mailing City: PORT CHESTER
Mailing State: NY
Mailing Zip: 10573
Mailing Zip 4: Not reported
Mailing Country: USA
Mailing Phone: 9149392119

NY MANIFEST:
Document ID: NJA3084113
Manifest Status: Not reported
seq: 01
Year: 2000
Trans1 State ID: 08690
Trans2 State ID: H10364
Generator Ship Date: 01/26/2000
Trans1 Recv Date: 01/26/2000
Trans2 Recv Date: 01/28/2000
TSD Site Recv Date: 02/01/2000
Part A Recv Date: Not reported
Part B Recv Date: Not reported
Generator EPA ID: NYD986897411
Trans1 EPA ID: ILD984908202
Trans2 EPA ID: SCR000074591
TSD ID 1: NJD002182897
TSD ID 2: Not reported

- Continued on next page -

Site Detail Report

Target Property: 29-31 AND 37-39 NORTH MAIN STREET
PORT CHESTER, NY 10573

JOB: NA

NY MANIFEST

EDR ID: 1000432507 **DIST/DIR:** 0.178 WSW **ELEVATION:** 44 **MAP ID:** Z102

NAME: SERVICE CUSTOMIZING
ADDRESS: 33 NEW BROAD ST
PORT CHESTER, NY 10573
WESTCHESTER

Rev: 05/01/2016
ID/Status: NYD986897411

SOURCE: NY Department of Environmental Conservation

Manifest Tracking Number: Not reported
Import Indicator: Not reported
Export Indicator: Not reported
Discr Quantity Indicator: Not reported
Discr Type Indicator: Not reported
Discr Residue Indicator: Not reported
Discr Partial Reject Indicator: Not reported
Discr Full Reject Indicator: Not reported
Manifest Ref Number: Not reported
Alt Facility RCRA ID: Not reported
Alt Facility Sign Date: Not reported
MGMT Method Type Code: Not reported
Waste Code: D001 - NON-LISTED IGNITABLE WASTES
Waste Code: Not reported
Waste Code: Not reported
Waste Code: Not reported
Waste Code: Not reported
Waste Code: Not reported
Quantity: 03180
Units: P - Pounds
Number of Containers: 008
Container Type: DM - Metal drums, barrels
Handling Method: B Incineration, heat recovery, burning.
Specific Gravity: 01.00

Document ID: NJA3084161
Manifest Status: Not reported
seq: 01
Year: 2000
Trans1 State ID: 08690
Trans2 State ID: H10364
Generator Ship Date: 11/06/2000
Trans1 Recv Date: 11/06/2000
Trans2 Recv Date: 11/09/2000
TSD Site Recv Date: 11/13/2000
Part A Recv Date: Not reported
Part B Recv Date: Not reported
Generator EPA ID: NYD986897411
Trans1 EPA ID: SCR000075150
Trans2 EPA ID: SCR000074591
TSD ID 1: NJD002182897
TSD ID 2: Not reported
Manifest Tracking Number: Not reported
Import Indicator: Not reported
Export Indicator: Not reported

- Continued on next page -

Site Detail Report

Target Property: 29-31 AND 37-39 NORTH MAIN STREET
PORT CHESTER, NY 10573

JOB: NA

NY MANIFEST

EDR ID: 1000432507 **DIST/DIR:** 0.178 WSW **ELEVATION:** 44 **MAP ID:** Z102

NAME: SERVICE CUSTOMIZING **Rev:** 05/01/2016
ADDRESS: 33 NEW BROAD ST **ID/Status:** NYD986897411
PORT CHESTER, NY 10573
WESTCHESTER
SOURCE: NY Department of Environmental Conservation

Discr Quantity Indicator: Not reported
Discr Type Indicator: Not reported
Discr Residue Indicator: Not reported
Discr Partial Reject Indicator: Not reported
Discr Full Reject Indicator: Not reported
Manifest Ref Number: Not reported
Alt Facility RCRA ID: Not reported
Alt Facility Sign Date: Not reported
MGMT Method Type Code: Not reported
Waste Code: D001 - NON-LISTED IGNITABLE WASTES
Waste Code: Not reported
Waste Code: Not reported
Waste Code: Not reported
Waste Code: Not reported
Waste Code: Not reported
Quantity: 00996
Units: P - Pounds
Number of Containers: 003
Container Type: DM - Metal drums, barrels
Handling Method: B Incineration, heat recovery, burning.
Specific Gravity: 01.00

Document ID: NJA2085790
Manifest Status: C
seq: Not reported
Year: 1995
Trans1 State ID: NJDEPE086
Trans2 State ID: O0602
Generator Ship Date: 10/13/1995
Trans1 Recv Date: 10/13/1995
Trans2 Recv Date: 10/17/1995
TSD Site Recv Date: 10/17/1995
Part A Recv Date: 10/24/1995
Part B Recv Date: 11/06/1995
Generator EPA ID: NYD986897411
Trans1 EPA ID: ILD984908202
Trans2 EPA ID: NYD980769947
TSD ID 1: NJD002182897
TSD ID 2: Not reported
Manifest Tracking Number: Not reported
Import Indicator: Not reported
Export Indicator: Not reported
Discr Quantity Indicator: Not reported
Discr Type Indicator: Not reported
Discr Residue Indicator: Not reported

- Continued on next page -

Site Detail Report

Target Property: 29-31 AND 37-39 NORTH MAIN STREET
PORT CHESTER, NY 10573

JOB: NA

NY MANIFEST

EDR ID: 1000432507 **DIST/DIR:** 0.178 WSW **ELEVATION:** 44 **MAP ID:** Z102

NAME: SERVICE CUSTOMIZING
ADDRESS: 33 NEW BROAD ST
PORT CHESTER, NY 10573
WESTCHESTER

Rev: 05/01/2016
ID/Status: NYD986897411

SOURCE: NY Department of Environmental Conservation

Discr Partial Reject Indicator: Not reported
Discr Full Reject Indicator: Not reported
Manifest Ref Number: Not reported
Alt Facility RCRA ID: Not reported
Alt Facility Sign Date: Not reported
MGMT Method Type Code: Not reported
Waste Code: F002 - HALO SOLV + STILL BOTTOMS FM REC OF SOLV
Waste Code: Not reported
Waste Code: Not reported
Waste Code: Not reported
Waste Code: Not reported
Waste Code: Not reported
Quantity: 00518
Units: P - Pounds
Number of Containers: 001
Container Type: DM - Metal drums, barrels
Handling Method: B Incineration, heat recovery, burning.
Specific Gravity: 100

Document ID: NJA1822885
Manifest Status: C
seq: Not reported
Year: 1994
Trans1 State ID: NJDEPE086
Trans2 State ID: Not reported
Generator Ship Date: 04/29/1994
Trans1 Recv Date: 04/29/1994
Trans2 Recv Date: / /
TSD Site Recv Date: 05/04/1994
Part A Recv Date: 05/11/1994
Part B Recv Date: 05/16/1994
Generator EPA ID: NYD986897411
Trans1 EPA ID: ILD984908202
Trans2 EPA ID: Not reported
TSD ID 1: NJD002182897
TSD ID 2: Not reported
Manifest Tracking Number: Not reported
Import Indicator: Not reported
Export Indicator: Not reported
Discr Quantity Indicator: Not reported
Discr Type Indicator: Not reported
Discr Residue Indicator: Not reported
Discr Partial Reject Indicator: Not reported
Discr Full Reject Indicator: Not reported
Manifest Ref Number: Not reported

- Continued on next page -

Site Detail Report

Target Property: 29-31 AND 37-39 NORTH MAIN STREET
PORT CHESTER, NY 10573

JOB: NA

NY MANIFEST

EDR ID: 1000432507 **DIST/DIR:** 0.178 WSW **ELEVATION:** 44 **MAP ID:** Z102

NAME: SERVICE CUSTOMIZING **Rev:** 05/01/2016
ADDRESS: 33 NEW BROAD ST **ID/Status:** NYD986897411
PORT CHESTER, NY 10573
WESTCHESTER
SOURCE: NY Department of Environmental Conservation

Alt Facility RCRA ID: Not reported
Alt Facility Sign Date: Not reported
MGMT Method Type Code: Not reported
Waste Code: F002 - HALO SOLV + STILL BOTTOMS FM REC OF SOLV
Waste Code: Not reported
Waste Code: Not reported
Waste Code: Not reported
Waste Code: Not reported
Waste Code: Not reported
Quantity: 00518
Units: P - Pounds
Number of Containers: 001
Container Type: DM - Metal drums, barrels
Handling Method: B Incineration, heat recovery, burning.
Specific Gravity: 100

Document ID: NJA1936460
Manifest Status: C
seq: Not reported
Year: 1994
Trans1 State ID: NJDEPE086
Trans2 State ID: Not reported
Generator Ship Date: 12/15/1994
Trans1 Recv Date: 12/15/1994
Trans2 Recv Date: / /
TSD Site Recv Date: 12/16/1994
Part A Recv Date: 12/27/1994
Part B Recv Date: 12/29/1994
Generator EPA ID: NYD986897411
Trans1 EPA ID: ILD984908202
Trans2 EPA ID: Not reported
TSDF ID 1: NJD002182897
TSDF ID 2: Not reported
Manifest Tracking Number: Not reported
Import Indicator: Not reported
Export Indicator: Not reported
Discr Quantity Indicator: Not reported
Discr Type Indicator: Not reported
Discr Residue Indicator: Not reported
Discr Partial Reject Indicator: Not reported
Discr Full Reject Indicator: Not reported
Manifest Ref Number: Not reported
Alt Facility RCRA ID: Not reported
Alt Facility Sign Date: Not reported
MGMT Method Type Code: Not reported

- Continued on next page -

Site Detail Report

Target Property: 29-31 AND 37-39 NORTH MAIN STREET
PORT CHESTER, NY 10573

JOB: NA

NY MANIFEST

EDR ID: 1000432507 **DIST/DIR:** 0.178 WSW **ELEVATION:** 44 **MAP ID:** Z102

NAME: SERVICE CUSTOMIZING **Rev:** 05/01/2016
ADDRESS: 33 NEW BROAD ST **ID/Status:** NYD986897411
PORT CHESTER, NY 10573
WESTCHESTER
SOURCE: NY Department of Environmental Conservation

Waste Code: F002 - HALO SOLV + STILL BOTTOMS FM REC OF SOLV
Waste Code: Not reported
Waste Code: Not reported
Waste Code: Not reported
Waste Code: Not reported
Waste Code: Not reported
Quantity: 00518
Units: P - Pounds
Number of Containers: 001
Container Type: DM - Metal drums, barrels
Handling Method: B Incineration, heat recovery, burning.
Specific Gravity: 100

Document ID: NJA1755321
Manifest Status: K
seq: Not reported
Year: 1993
Trans1 State ID: 39038ILL
Trans2 State ID: NJDEPS869
Generator Ship Date: 12/16/1993
Trans1 Recv Date: 12/16/1993
Trans2 Recv Date: 12/17/1993
TSD Site Recv Date: 12/28/1993
Part A Recv Date: 12/27/1993
Part B Recv Date: 01/13/1994
Generator EPA ID: NYD986897411
Trans1 EPA ID: ILD984908202
Trans2 EPA ID: ILD984908202
TSD ID 1: NJD002182897
TSD ID 2: Not reported
Manifest Tracking Number: Not reported
Import Indicator: Not reported
Export Indicator: Not reported
Discr Quantity Indicator: Not reported
Discr Type Indicator: Not reported
Discr Residue Indicator: Not reported
Discr Partial Reject Indicator: Not reported
Discr Full Reject Indicator: Not reported
Manifest Ref Number: Not reported
Alt Facility RCRA ID: Not reported
Alt Facility Sign Date: Not reported
MGMT Method Type Code: Not reported
Waste Code: F002 - HALO SOLV + STILL BOTTOMS FM REC OF SOLV
Waste Code: Not reported
Waste Code: Not reported

- Continued on next page -

Site Detail Report

Target Property: 29-31 AND 37-39 NORTH MAIN STREET
PORT CHESTER, NY 10573

JOB: NA

NY MANIFEST

EDR ID: 1000432507 **DIST/DIR:** 0.178 WSW **ELEVATION:** 44 **MAP ID:** Z102

NAME: SERVICE CUSTOMIZING **Rev:** 05/01/2016
ADDRESS: 33 NEW BROAD ST **ID/Status:** NYD986897411
PORT CHESTER, NY 10573
WESTCHESTER
SOURCE: NY Department of Environmental Conservation

Waste Code: Not reported
Waste Code: Not reported
Waste Code: Not reported
Quantity: 01035
Units: P - Pounds
Number of Containers: 002
Container Type: DM - Metal drums, barrels
Handling Method: B Incineration, heat recovery, burning.
Specific Gravity: 100

Document ID: NJA1613553
Manifest Status: C
seq: Not reported
Year: 1993
Trans1 State ID: NJDPES869
Trans2 State ID: NJDEPS869
Generator Ship Date: 06/24/1993
Trans1 Recv Date: 06/24/1993
Trans2 Recv Date: 06/28/1993
TSD Site Recv Date: 06/29/1993
Part A Recv Date: 07/06/1993
Part B Recv Date: 07/13/1993
Generator EPA ID: NYD986897411
Trans1 EPA ID: ILD984908202
Trans2 EPA ID: ILD984908202
TSDF ID 1: NJD002182897
TSDF ID 2: Not reported
Manifest Tracking Number: Not reported
Import Indicator: Not reported
Export Indicator: Not reported
Discr Quantity Indicator: Not reported
Discr Type Indicator: Not reported
Discr Residue Indicator: Not reported
Discr Partial Reject Indicator: Not reported
Discr Full Reject Indicator: Not reported
Manifest Ref Number: Not reported
Alt Facility RCRA ID: Not reported
Alt Facility Sign Date: Not reported
MGMT Method Type Code: Not reported
Waste Code: F002 - HALO SOLV + STILL BOTTOMS FM REC OF SOLV
Waste Code: Not reported
Waste Code: Not reported
Waste Code: Not reported
Waste Code: Not reported
Waste Code: Not reported

- Continued on next page -

Site Detail Report

Target Property: 29-31 AND 37-39 NORTH MAIN STREET
PORT CHESTER, NY 10573

JOB: NA

NY MANIFEST

EDR ID: 1000432507 **DIST/DIR:** 0.178 WSW **ELEVATION:** 44 **MAP ID:** Z102

NAME: SERVICE CUSTOMIZING **Rev:** 05/01/2016
ADDRESS: 33 NEW BROAD ST **ID/Status:** NYD986897411
PORT CHESTER, NY 10573
WESTCHESTER
SOURCE: NY Department of Environmental Conservation

Quantity: 00517
Units: P - Pounds
Number of Containers: 001
Container Type: DM - Metal drums, barrels
Handling Method: B Incineration, heat recovery, burning.
Specific Gravity: 100

Document ID: NJA1744067
Manifest Status: K
seq: Not reported
Year: 1993
Trans1 State ID: NJDEPS869
Trans2 State ID: 41531
Generator Ship Date: 08/26/1993
Trans1 Recv Date: 08/26/1993
Trans2 Recv Date: / /
TSD Site Recv Date: 08/30/1993
Part A Recv Date: 10/13/1993
Part B Recv Date: 09/28/1993
Generator EPA ID: NYD986897411
Trans1 EPA ID: ILD984908202
Trans2 EPA ID: Not reported
TSD ID 1: NJD002182897
TSD ID 2: Not reported
Manifest Tracking Number: Not reported
Import Indicator: Not reported
Export Indicator: Not reported
Discr Quantity Indicator: Not reported
Discr Type Indicator: Not reported
Discr Residue Indicator: Not reported
Discr Partial Reject Indicator: Not reported
Discr Full Reject Indicator: Not reported
Manifest Ref Number: Not reported
Alt Facility RCRA ID: Not reported
Alt Facility Sign Date: Not reported
MGMT Method Type Code: Not reported
Waste Code: F002 - HALO SOLV + STILL BOTTOMS FM REC OF SOLV
Waste Code: Not reported
Waste Code: Not reported
Waste Code: Not reported
Waste Code: Not reported
Waste Code: Not reported
Quantity: 01035
Units: P - Pounds
Number of Containers: 002

- Continued on next page -

Site Detail Report

Target Property: 29-31 AND 37-39 NORTH MAIN STREET
PORT CHESTER, NY 10573

JOB: NA

NY MANIFEST

EDR ID: 1000432507 **DIST/DIR:** 0.178 WSW **ELEVATION:** 44 **MAP ID:** Z102

NAME: SERVICE CUSTOMIZING **Rev:** 05/01/2016
ADDRESS: 33 NEW BROAD ST **ID/Status:** NYD986897411
PORT CHESTER, NY 10573
WESTCHESTER
SOURCE: NY Department of Environmental Conservation

Container Type: DM - Metal drums, barrels
Handling Method: B Incineration, heat recovery, burning.
Specific Gravity: 100

Document ID: NJA1329216
Manifest Status: C
seq: Not reported
Year: 1993
Trans1 State ID: NJDEPS869
Trans2 State ID: Not reported
Generator Ship Date: 01/20/1993
Trans1 Recv Date: 01/20/1993
Trans2 Recv Date: / /
TSD Site Recv Date: 01/27/1993
Part A Recv Date: 02/10/1993
Part B Recv Date: 02/10/1993
Generator EPA ID: NYD986897411
Trans1 EPA ID: ILD051060408
Trans2 EPA ID: Not reported
TSD ID 1: NJD002182897
TSD ID 2: Not reported
Manifest Tracking Number: Not reported
Import Indicator: Not reported
Export Indicator: Not reported
Discr Quantity Indicator: Not reported
Discr Type Indicator: Not reported
Discr Residue Indicator: Not reported
Discr Partial Reject Indicator: Not reported
Discr Full Reject Indicator: Not reported
Manifest Ref Number: Not reported
Alt Facility RCRA ID: Not reported
Alt Facility Sign Date: Not reported
MGMT Method Type Code: Not reported
Waste Code: F002 - HALO SOLV + STILL BOTTOMS FM REC OF SOLV
Waste Code: Not reported
Waste Code: Not reported
Waste Code: Not reported
Waste Code: Not reported
Waste Code: Not reported
Quantity: 00518
Units: P - Pounds
Number of Containers: 001
Container Type: DM - Metal drums, barrels
Handling Method: B Incineration, heat recovery, burning.
Specific Gravity: 100

- Continued on next page -

Site Detail Report

Target Property: 29-31 AND 37-39 NORTH MAIN STREET
PORT CHESTER, NY 10573

JOB: NA

NY MANIFEST

EDR ID: 1000432507 **DIST/DIR:** 0.178 WSW **ELEVATION:** 44 **MAP ID:** Z102

NAME: SERVICE CUSTOMIZING **Rev:** 05/01/2016
ADDRESS: 33 NEW BROAD ST **ID/Status:** NYD986897411
PORT CHESTER, NY 10573
WESTCHESTER
SOURCE: NY Department of Environmental Conservation

Document ID: NJA1424232
Manifest Status: K
seq: Not reported
Year: 1992
Trans1 State ID: NJDEPS869
Trans2 State ID: Not reported
Generator Ship Date: 10/06/1992
Trans1 Recv Date: 10/06/1992
Trans2 Recv Date: / /
TSD Site Recv Date: 10/09/1992
Part A Recv Date: / /
Part B Recv Date: 11/05/1992
Generator EPA ID: NYD986897411
Trans1 EPA ID: ILD051060408
Trans2 EPA ID: Not reported
TSD ID 1: NJD002182897
TSD ID 2: Not reported
Manifest Tracking Number: Not reported
Import Indicator: Not reported
Export Indicator: Not reported
Discr Quantity Indicator: Not reported
Discr Type Indicator: Not reported
Discr Residue Indicator: Not reported
Discr Partial Reject Indicator: Not reported
Discr Full Reject Indicator: Not reported
Manifest Ref Number: Not reported
Alt Facility RCRA ID: Not reported
Alt Facility Sign Date: Not reported
MGMT Method Type Code: Not reported
Waste Code: F002 - HALO SOLV + STILL BOTTOMS FM REC OF SOLV
Waste Code: Not reported
Waste Code: Not reported
Waste Code: Not reported
Waste Code: Not reported
Waste Code: Not reported
Quantity: 01035
Units: P - Pounds
Number of Containers: 002
Container Type: DM - Metal drums, barrels
Handling Method: B Incineration, heat recovery, burning.
Specific Gravity: 100

Document ID: NJA1128161
Manifest Status: K
seq: Not reported

- Continued on next page -

Site Detail Report

Target Property: 29-31 AND 37-39 NORTH MAIN STREET
PORT CHESTER, NY 10573

JOB: NA

NY MANIFEST

EDR ID: 1000432507 **DIST/DIR:** 0.178 WSW **ELEVATION:** 44 **MAP ID:** Z102

NAME: SERVICE CUSTOMIZING **Rev:** 05/01/2016
ADDRESS: 33 NEW BROAD ST **ID/Status:** NYD986897411
PORT CHESTER, NY 10573
WESTCHESTER
SOURCE: NY Department of Environmental Conservation

Year: 1992
Trans1 State ID: NJDEPS869
Trans2 State ID: Not reported
Generator Ship Date: 04/29/1992
Trans1 Recv Date: 04/29/1992
Trans2 Recv Date: / /
TSD Site Recv Date: 04/30/1992
Part A Recv Date: / /
Part B Recv Date: 06/02/1992
Generator EPA ID: NYD986897411
Trans1 EPA ID: ILD051060408
Trans2 EPA ID: Not reported
TSD ID 1: NJD002182897
TSD ID 2: Not reported
Manifest Tracking Number: Not reported
Import Indicator: Not reported
Export Indicator: Not reported
Discr Quantity Indicator: Not reported
Discr Type Indicator: Not reported
Discr Residue Indicator: Not reported
Discr Partial Reject Indicator: Not reported
Discr Full Reject Indicator: Not reported
Manifest Ref Number: Not reported
Alt Facility RCRA ID: Not reported
Alt Facility Sign Date: Not reported
MGMT Method Type Code: Not reported
Waste Code: F002 - HALO SOLV + STILL BOTTOMS FM REC OF SOLV
Waste Code: Not reported
Waste Code: Not reported
Waste Code: Not reported
Waste Code: Not reported
Waste Code: Not reported
Quantity: 00300
Units: P - Pounds
Number of Containers: 001
Container Type: DM - Metal drums, barrels
Handling Method: B Incineration, heat recovery, burning.
Specific Gravity: 100

Document ID: NJA1319955
Manifest Status: C
seq: Not reported
Year: 1992
Trans1 State ID: NDJEPS869
Trans2 State ID: NJDEPS869

- Continued on next page -

Site Detail Report

Target Property: 29-31 AND 37-39 NORTH MAIN STREET
PORT CHESTER, NY 10573

JOB: NA

NY MANIFEST

EDR ID: 1000432507 **DIST/DIR:** 0.178 WSW **ELEVATION:** 44 **MAP ID:** Z102

NAME: SERVICE CUSTOMIZING
ADDRESS: 33 NEW BROAD ST
PORT CHESTER, NY 10573
WESTCHESTER

Rev: 05/01/2016
ID/Status: NYD986897411

SOURCE: NY Department of Environmental Conservation

Generator Ship Date: 01/16/1992
Trans1 Recv Date: 01/16/1992
Trans2 Recv Date: 01/21/1992
TSD Site Recv Date: 01/21/1992
Part A Recv Date: 01/27/1992
Part B Recv Date: 02/07/1992
Generator EPA ID: NYD986897411
Trans1 EPA ID: ILD051060408
Trans2 EPA ID: ILD051060408
TSD ID 1: NJD002182897
TSD ID 2: Not reported
Manifest Tracking Number: Not reported
Import Indicator: Not reported
Export Indicator: Not reported
Discr Quantity Indicator: Not reported
Discr Type Indicator: Not reported
Discr Residue Indicator: Not reported
Discr Partial Reject Indicator: Not reported
Discr Full Reject Indicator: Not reported
Manifest Ref Number: Not reported
Alt Facility RCRA ID: Not reported
Alt Facility Sign Date: Not reported
MGMT Method Type Code: Not reported
Waste Code: F002 - HALO SOLV + STILL BOTTOMS FM REC OF SOLV
Waste Code: Not reported
Waste Code: Not reported
Waste Code: Not reported
Waste Code: Not reported
Waste Code: Not reported
Quantity: 00517
Units: P - Pounds
Number of Containers: 001
Container Type: DM - Metal drums, barrels
Handling Method: B Incineration, heat recovery, burning.
Specific Gravity: 100

Document ID: NJA0986216
Manifest Status: C
seq: Not reported
Year: 1991
Trans1 State ID: NJDEPS869
Trans2 State ID: NJDEPS869
Generator Ship Date: 01/10/1991
Trans1 Recv Date: 01/10/1991
Trans2 Recv Date: 01/14/1991

- Continued on next page -

Site Detail Report

Target Property: 29-31 AND 37-39 NORTH MAIN STREET
PORT CHESTER, NY 10573

JOB: NA

NY MANIFEST

EDR ID: 1000432507 **DIST/DIR:** 0.178 WSW **ELEVATION:** 44 **MAP ID:** Z102

NAME: SERVICE CUSTOMIZING **Rev:** 05/01/2016
ADDRESS: 33 NEW BROAD ST **ID/Status:** NYD986897411
PORT CHESTER, NY 10573
WESTCHESTER
SOURCE: NY Department of Environmental Conservation

TSD Site Recv Date: 01/15/1991
Part A Recv Date: 01/30/1991
Part B Recv Date: 01/29/1991
Generator EPA ID: NYD986897411
Trans1 EPA ID: ILD051060408
Trans2 EPA ID: ILD051060408
TSD ID 1: NJD002182897
TSD ID 2: Not reported
Manifest Tracking Number: Not reported
Import Indicator: Not reported
Export Indicator: Not reported
Discr Quantity Indicator: Not reported
Discr Type Indicator: Not reported
Discr Residue Indicator: Not reported
Discr Partial Reject Indicator: Not reported
Discr Full Reject Indicator: Not reported
Manifest Ref Number: Not reported
Alt Facility RCRA ID: Not reported
Alt Facility Sign Date: Not reported
MGMT Method Type Code: Not reported
Waste Code: F002 - HALO SOLV + STILL BOTTOMS FM REC OF SOLV
Waste Code: Not reported
Waste Code: Not reported
Waste Code: Not reported
Waste Code: Not reported
Waste Code: Not reported
Quantity: 00896
Units: P - Pounds
Number of Containers: 002
Container Type: DM - Metal drums, barrels
Handling Method: B Incineration, heat recovery, burning.
Specific Gravity: 100

Document ID: NJA1122899
Manifest Status: C
seq: Not reported
Year: 1991
Trans1 State ID: NJDEPS869
Trans2 State ID: NJDEPS869
Generator Ship Date: 04/18/1991
Trans1 Recv Date: 04/18/1991
Trans2 Recv Date: 04/22/1991
TSD Site Recv Date: 04/23/1991
Part A Recv Date: 04/29/1991
Part B Recv Date: 05/13/1991

- Continued on next page -

Site Detail Report

Target Property: 29-31 AND 37-39 NORTH MAIN STREET
PORT CHESTER, NY 10573

JOB: NA

NY MANIFEST

EDR ID: 1000432507 **DIST/DIR:** 0.178 WSW **ELEVATION:** 44 **MAP ID:** Z102

NAME: SERVICE CUSTOMIZING
ADDRESS: 33 NEW BROAD ST
PORT CHESTER, NY 10573
WESTCHESTER

Rev: 05/01/2016
ID/Status: NYD986897411

SOURCE: NY Department of Environmental Conservation

Generator EPA ID: NYD986897411
Trans1 EPA ID: ILD051060408
Trans2 EPA ID: ILD051060408
TSD ID 1: NJD002182897
TSD ID 2: Not reported
Manifest Tracking Number: Not reported
Import Indicator: Not reported
Export Indicator: Not reported
Discr Quantity Indicator: Not reported
Discr Type Indicator: Not reported
Discr Residue Indicator: Not reported
Discr Partial Reject Indicator: Not reported
Discr Full Reject Indicator: Not reported
Manifest Ref Number: Not reported
Alt Facility RCRA ID: Not reported
Alt Facility Sign Date: Not reported
MGMT Method Type Code: Not reported
Waste Code: F002 - HALO SOLV + STILL BOTTOMS FM REC OF SOLV
Waste Code: Not reported
Waste Code: Not reported
Waste Code: Not reported
Waste Code: Not reported
Waste Code: Not reported
Quantity: 00518
Units: P - Pounds
Number of Containers: 001
Container Type: DM - Metal drums, barrels
Handling Method: B Incineration, heat recovery, burning.
Specific Gravity: 100

Document ID: NJA1073076
Manifest Status: K
seq: Not reported
Year: 1991
Trans1 State ID: NJDEPS869
Trans2 State ID: Not reported
Generator Ship Date: 05/31/1991
Trans1 Recv Date: 05/31/1991
Trans2 Recv Date: / /
TSD Site Recv Date: 06/06/1991
Part A Recv Date: 07/26/1991
Part B Recv Date: 07/10/1991
Generator EPA ID: NYD986897411
Trans1 EPA ID: ILD051060408
Trans2 EPA ID: Not reported

- Continued on next page -

Site Detail Report

Target Property: 29-31 AND 37-39 NORTH MAIN STREET
PORT CHESTER, NY 10573

JOB: NA

NY MANIFEST

EDR ID: 1000432507 **DIST/DIR:** 0.178 WSW **ELEVATION:** 44 **MAP ID:** Z102

NAME: SERVICE CUSTOMIZING **Rev:** 05/01/2016
ADDRESS: 33 NEW BROAD ST **ID/Status:** NYD986897411
PORT CHESTER, NY 10573
WESTCHESTER
SOURCE: NY Department of Environmental Conservation

TSD ID 1: NJD002182897
TSD ID 2: Not reported
Manifest Tracking Number: Not reported
Import Indicator: Not reported
Export Indicator: Not reported
Discr Quantity Indicator: Not reported
Discr Type Indicator: Not reported
Discr Residue Indicator: Not reported
Discr Partial Reject Indicator: Not reported
Discr Full Reject Indicator: Not reported
Manifest Ref Number: Not reported
Alt Facility RCRA ID: Not reported
Alt Facility Sign Date: Not reported
MGMT Method Type Code: Not reported
Waste Code: F002 - HALO SOLV + STILL BOTTOMS FM REC OF SOLV
Waste Code: Not reported
Waste Code: Not reported
Waste Code: Not reported
Waste Code: Not reported
Waste Code: Not reported
Quantity: 00436
Units: P - Pounds
Number of Containers: 001
Container Type: DM - Metal drums, barrels
Handling Method: B Incineration, heat recovery, burning.
Specific Gravity: 100

Document ID: NJA1067927
Manifest Status: K
seq: Not reported
Year: 1991
Trans1 State ID: NJDEPS869
Trans2 State ID: Not reported
Generator Ship Date: 07/03/1991
Trans1 Recv Date: 07/03/1991
Trans2 Recv Date: / /
TSD Site Recv Date: 07/09/1991
Part A Recv Date: 08/13/1991
Part B Recv Date: 07/24/1991
Generator EPA ID: NYD986897411
Trans1 EPA ID: ILD051060408
Trans2 EPA ID: Not reported
TSD ID 1: NJD002182897
TSD ID 2: Not reported
Manifest Tracking Number: Not reported

- Continued on next page -

Site Detail Report

Target Property: 29-31 AND 37-39 NORTH MAIN STREET
PORT CHESTER, NY 10573

JOB: NA

NY MANIFEST

EDR ID: 1000432507 **DIST/DIR:** 0.178 WSW **ELEVATION:** 44 **MAP ID:** Z102

NAME: SERVICE CUSTOMIZING **Rev:** 05/01/2016
ADDRESS: 33 NEW BROAD ST **ID/Status:** NYD986897411
PORT CHESTER, NY 10573
WESTCHESTER
SOURCE: NY Department of Environmental Conservation

Import Indicator: Not reported
Export Indicator: Not reported
Discr Quantity Indicator: Not reported
Discr Type Indicator: Not reported
Discr Residue Indicator: Not reported
Discr Partial Reject Indicator: Not reported
Discr Full Reject Indicator: Not reported
Manifest Ref Number: Not reported
Alt Facility RCRA ID: Not reported
Alt Facility Sign Date: Not reported
MGMT Method Type Code: Not reported
Waste Code: F002 - HALO SOLV + STILL BOTTOMS FM REC OF SOLV
Waste Code: Not reported
Waste Code: Not reported
Waste Code: Not reported
Waste Code: Not reported
Waste Code: Not reported
Quantity: 00517
Units: P - Pounds
Number of Containers: 001
Container Type: DM - Metal drums, barrels
Handling Method: B Incineration, heat recovery, burning.
Specific Gravity: 100

Document ID: NJA1225571
Manifest Status: C
seq: Not reported
Year: 1991
Trans1 State ID: NJDEPS869
Trans2 State ID: NJDEPS103
Generator Ship Date: 10/31/1991
Trans1 Recv Date: 10/31/1991
Trans2 Recv Date: 11/08/1991
TSD Site Recv Date: 11/08/1991
Part A Recv Date: / /
Part B Recv Date: 11/19/1991
Generator EPA ID: NYD986897411
Trans1 EPA ID: ILD051060408
Trans2 EPA ID: NJD000813477
TSD ID 1: NJD002182897
TSD ID 2: Not reported
Manifest Tracking Number: Not reported
Import Indicator: Not reported
Export Indicator: Not reported
Discr Quantity Indicator: Not reported

- Continued on next page -

Site Detail Report

Target Property: 29-31 AND 37-39 NORTH MAIN STREET
PORT CHESTER, NY 10573

JOB: NA

NY MANIFEST

EDR ID: 1000432507 **DIST/DIR:** 0.178 WSW **ELEVATION:** 44 **MAP ID:** Z102

NAME: SERVICE CUSTOMIZING **Rev:** 05/01/2016
ADDRESS: 33 NEW BROAD ST **ID/Status:** NYD986897411
PORT CHESTER, NY 10573
WESTCHESTER
SOURCE: NY Department of Environmental Conservation

Discr Type Indicator: Not reported
Discr Residue Indicator: Not reported
Discr Partial Reject Indicator: Not reported
Discr Full Reject Indicator: Not reported
Manifest Ref Number: Not reported
Alt Facility RCRA ID: Not reported
Alt Facility Sign Date: Not reported
MGMT Method Type Code: Not reported
Waste Code: F002 - HALO SOLV + STILL BOTTOMS FM REC OF SOLV
Waste Code: Not reported
Waste Code: Not reported
Waste Code: Not reported
Waste Code: Not reported
Waste Code: Not reported
Quantity: 00518
Units: P - Pounds
Number of Containers: 001
Container Type: DM - Metal drums, barrels
Handling Method: B Incineration, heat recovery, burning.
Specific Gravity: 100

Document ID: NJA0925185
Manifest Status: K
seq: Not reported
Year: 1990
Trans1 State ID: NYDEPS869
Trans2 State ID: NJDEPS869
Generator Ship Date: 07/05/1990
Trans1 Recv Date: 07/05/1990
Trans2 Recv Date: 07/09/1990
TSD Site Recv Date: 07/10/1990
Part A Recv Date: 08/07/1990
Part B Recv Date: 08/15/1990
Generator EPA ID: NYD986897411
Trans1 EPA ID: ILD051060408
Trans2 EPA ID: ILD051060408
TSD ID 1: NJD002182897
TSD ID 2: Not reported
Manifest Tracking Number: Not reported
Import Indicator: Not reported
Export Indicator: Not reported
Discr Quantity Indicator: Not reported
Discr Type Indicator: Not reported
Discr Residue Indicator: Not reported
Discr Partial Reject Indicator: Not reported

- Continued on next page -

Site Detail Report

Target Property: 29-31 AND 37-39 NORTH MAIN STREET
PORT CHESTER, NY 10573

JOB: NA

NY MANIFEST

EDR ID: 1000432507 **DIST/DIR:** 0.178 WSW **ELEVATION:** 44 **MAP ID:** Z102

NAME: SERVICE CUSTOMIZING **Rev:** 05/01/2016
ADDRESS: 33 NEW BROAD ST **ID/Status:** NYD986897411
PORT CHESTER, NY 10573
WESTCHESTER
SOURCE: NY Department of Environmental Conservation

Discr Full Reject Indicator: Not reported
Manifest Ref Number: Not reported
Alt Facility RCRA ID: Not reported
Alt Facility Sign Date: Not reported
MGMT Method Type Code: Not reported
Waste Code: F002 - HALO SOLV + STILL BOTTOMS FM REC OF SOLV
Waste Code: Not reported
Waste Code: Not reported
Waste Code: Not reported
Waste Code: Not reported
Waste Code: Not reported
Quantity: 00517
Units: P - Pounds
Number of Containers: 001
Container Type: DM - Metal drums, barrels
Handling Method: B Incineration, heat recovery, burning.
Specific Gravity: 100

Document ID: NJA1100975
Manifest Status: C
seq: Not reported
Year: 1990
Trans1 State ID: S8690
Trans2 State ID: Not reported
Generator Ship Date: 10/18/1990
Trans1 Recv Date: 10/18/1990
Trans2 Recv Date: / /
TSD Site Recv Date: 10/25/1990
Part A Recv Date: 10/29/1990
Part B Recv Date: 11/08/1990
Generator EPA ID: NYD986897411
Trans1 EPA ID: ILD051060408
Trans2 EPA ID: Not reported
TSD ID 1: NJD002182897
TSD ID 2: Not reported
Manifest Tracking Number: Not reported
Import Indicator: Not reported
Export Indicator: Not reported
Discr Quantity Indicator: Not reported
Discr Type Indicator: Not reported
Discr Residue Indicator: Not reported
Discr Partial Reject Indicator: Not reported
Discr Full Reject Indicator: Not reported
Manifest Ref Number: Not reported
Alt Facility RCRA ID: Not reported

- Continued on next page -

Site Detail Report

Target Property: 29-31 AND 37-39 NORTH MAIN STREET
PORT CHESTER, NY 10573

JOB: NA

NY MANIFEST

EDR ID: 1000432507 **DIST/DIR:** 0.178 WSW **ELEVATION:** 44 **MAP ID:** Z102

NAME: SERVICE CUSTOMIZING **Rev:** 05/01/2016
ADDRESS: 33 NEW BROAD ST **ID/Status:** NYD986897411
PORT CHESTER, NY 10573
WESTCHESTER
SOURCE: NY Department of Environmental Conservation

Alt Facility Sign Date: Not reported
MGMT Method Type Code: Not reported
Waste Code: F002 - HALO SOLV + STILL BOTTOMS FM REC OF SOLV
Waste Code: Not reported
Waste Code: Not reported
Waste Code: Not reported
Waste Code: Not reported
Waste Code: Not reported
Waste Code: Not reported
Quantity: 00518
Units: P - Pounds
Number of Containers: 001
Container Type: DM - Metal drums, barrels
Handling Method: B Incineration, heat recovery, burning.
Specific Gravity: 100

Document ID: NJA0810370
Manifest Status: K
seq: Not reported
Year: 1990
Trans1 State ID: NJDEPF869
Trans2 State ID: Not reported
Generator Ship Date: 05/02/1990
Trans1 Recv Date: 05/02/1990
Trans2 Recv Date: 05/03/1990
TSD Site Recv Date: 05/03/1990
Part A Recv Date: 06/22/1990
Part B Recv Date: 06/26/1990
Generator EPA ID: NYD986897411
Trans1 EPA ID: ILD051060408
Trans2 EPA ID: Not reported
TSD ID 1: NJD002182897
TSD ID 2: Not reported
Manifest Tracking Number: Not reported
Import Indicator: Not reported
Export Indicator: Not reported
Discr Quantity Indicator: Not reported
Discr Type Indicator: Not reported
Discr Residue Indicator: Not reported
Discr Partial Reject Indicator: Not reported
Discr Full Reject Indicator: Not reported
Manifest Ref Number: Not reported
Alt Facility RCRA ID: Not reported
Alt Facility Sign Date: Not reported
MGMT Method Type Code: Not reported
Waste Code: F002 - HALO SOLV + STILL BOTTOMS FM REC OF SOLV

- Continued on next page -

Site Detail Report

Target Property: 29-31 AND 37-39 NORTH MAIN STREET
PORT CHESTER, NY 10573

JOB: NA

NY MANIFEST

EDR ID: 1000432507 **DIST/DIR:** 0.178 WSW **ELEVATION:** 44 **MAP ID:** Z102

NAME: SERVICE CUSTOMIZING
ADDRESS: 33 NEW BROAD ST
PORT CHESTER, NY 10573
WESTCHESTER

Rev: 05/01/2016
ID/Status: NYD986897411

SOURCE: NY Department of Environmental Conservation

Waste Code: Not reported
Waste Code: Not reported
Waste Code: Not reported
Waste Code: Not reported
Waste Code: Not reported
Quantity: 00463
Units: P - Pounds
Number of Containers: 001
Container Type: DM - Metal drums, barrels
Handling Method: T Chemical, physical, or biological treatment.
Specific Gravity: 100

[Click this hyperlink](#) while viewing on your computer to access additional NY_MANIFEST: detail in the EDR Site Report.

Site Detail Report

Target Property: 29-31 AND 37-39 NORTH MAIN STREET
PORT CHESTER, NY 10573

JOB: NA

RCRA NonGen / NLR

EDR ID: 1000432507 **DIST/DIR:** 0.178 WSW **ELEVATION:** 44 **MAP ID:** Z102

NAME: SERVICE CUSTOMIZING

Rev: 12/09/2015

ADDRESS: 33 NEW BROAD ST
PORT CHESTER, NY 10573
WESTCHESTER

ID/Status: NYD986897411

SOURCE: US Environmental Protection Agency

RCRA NonGen / NLR:

Date form received by agency: 01/01/2007

Facility name: SERVICE CUSTOMIZING

Facility address: 33 NEW BROAD ST
PORT CHESTER, NY 105734637

EPA ID: NYD986897411

Mailing address: NEW BROAD ST
PORT CHESTER, NY 10573

Contact: Not reported

Contact address: NEW BROAD ST
PORT CHESTER, NY 10573

Contact country: US

Contact telephone: Not reported

Contact email: Not reported

EPA Region: 02

Classification: Non-Generator

Description: Handler: Non-Generators do not presently generate hazardous waste

Owner/Operator Summary:

Owner/operator name: SERVICE CUSTOMIZING

Owner/operator address: NOT REQUIRED
NOT REQUIRED, WY 99999

Owner/operator country: US

Owner/operator telephone: (212) 555-1212

Legal status: Private

Owner/Operator Type: Operator

Owner/Op start date: Not reported

Owner/Op end date: Not reported

Owner/operator name: SERVICE CUSTOMIZING

Owner/operator address: NOT REQUIRED
NOT REQUIRED, WY 99999

Owner/operator country: US

Owner/operator telephone: (212) 555-1212

Legal status: Private

Owner/Operator Type: Owner

Owner/Op start date: Not reported

Owner/Op end date: Not reported

Handler Activities Summary:

U.S. importer of hazardous waste: No

Mixed waste (haz. and radioactive): No

Recycler of hazardous waste: No

- Continued on next page -

Site Detail Report

Target Property: 29-31 AND 37-39 NORTH MAIN STREET
PORT CHESTER, NY 10573

JOB: NA

RCRA NonGen / NLR

EDR ID: 1000432507 DIST/DIR: 0.178 WSW ELEVATION: 44 MAP ID: Z102

NAME: SERVICE CUSTOMIZING

Rev: 12/09/2015

ADDRESS: 33 NEW BROAD ST
PORT CHESTER, NY 10573
WESTCHESTER

ID/Status: NYD986897411

SOURCE: US Environmental Protection Agency

Transporter of hazardous waste: No
Treater, storer or disposer of HW: No
Underground injection activity: No
On-site burner exemption: No
Furnace exemption: No
Used oil fuel burner: No
Used oil processor: No
User oil refiner: No
Used oil fuel marketer to burner: No
Used oil Specification marketer: No
Used oil transfer facility: No
Used oil transporter: No

Historical Generators:

Date form received by agency: 01/01/2006
Site name: SERVICE CUSTOMIZING
Classification: Not a generator, verified

Date form received by agency: 07/08/1999
Site name: SERVICE CUSTOMIZING
Classification: Not a generator, verified

Date form received by agency: 04/23/1990
Site name: SERVICE CUSTOMIZING
Classification: Small Quantity Generator

. Waste code: D001

. Waste name: IGNITABLE WASTE

. Waste code: F002

. Waste name: THE FOLLOWING SPENT HALOGENATED SOLVENTS: TETRACHLOROETHYLENE, METHYLENE CHLORIDE, TRICHLOROETHYLENE, 1,1,1-TRICHLOROETHANE, CHLOROBENZENE, 1,1,2-TRICHLORO-1,2,2-TRIFLUOROETHANE, ORTHO-DICHLOROBENZENE, TRICHLOROFUOROMETHANE, AND 1,1,2, TRICHLOROETHANE; ALL SPENT SOLVENT MIXTURES/BLENDS CONTAINING, BEFORE USE, A TOTAL OF TEN PERCENT OR MORE (BY VOLUME) OF ONE OR MORE OF THE ABOVE HALOGENATED SOLVENTS OR THOSE SOLVENTS LISTED IN F001, F004, AND F005; AND STILL BOTTOMS FROM THE RECOVERY OF THESE SPENT SOLVENTS AND SPENT SOLVENT MIXTURES.

Violation Status: No violations found

Site Detail Report

Target Property: 29-31 AND 37-39 NORTH MAIN STREET
PORT CHESTER, NY 10573

JOB: NA

NY MANIFEST

EDR ID: 1000693480 **DIST/DIR:** 0.178 WSW **ELEVATION:** 44 **MAP ID:** Z103

NAME: PREMIER MICROWAVE CORP **Rev:** 05/01/2016
ADDRESS: 33 NEW BROAD ST MAIN FLOOR **ID/Status:** NYD986991727
PORTCHESTER, NY 10573
WESTCHESTER
SOURCE: NY Department of Environmental Conservation

NY MANIFEST:
Country: USA
EPA ID: NYD986991727
Facility Status: Not reported
Location Address 1: 33 NEW BROAD ST
Code: BP
Location Address 2: Not reported
Total Tanks: Not reported
Location City: PORT CHESTER
Location State: NY
Location Zip: 10573
Location Zip 4: Not reported

NY MANIFEST:
EPAID: NYD986991727
Mailing Name: PREMIER MICROWAVE CORPORATION
Mailing Contact: IRVING GROSS
Mailing Address 1: 888 7TH AVE #3300
Mailing Address 2: Not reported
Mailing City: NEW YORK
Mailing State: NY
Mailing Zip: 10106
Mailing Zip 4: Not reported
Mailing Country: USA
Mailing Phone: 0000000000

NY MANIFEST:
Document ID: NJA2590765
Manifest Status: Not reported
seq: 01
Year: 1998
Trans1 State ID: Not reported
Trans2 State ID: 50060
Generator Ship Date: 01/28/1998
Trans1 Recv Date: 01/28/1998
Trans2 Recv Date: 02/05/1998
TSD Site Recv Date: 02/05/1998
Part A Recv Date: Not reported
Part B Recv Date: Not reported
Generator EPA ID: NYD986991727
Trans1 EPA ID: NYD980761191
Trans2 EPA ID: NYD980761191
TSD ID 1: NJD002200046
TSD ID 2: Not reported

- Continued on next page -

Site Detail Report

Target Property: 29-31 AND 37-39 NORTH MAIN STREET
PORT CHESTER, NY 10573

JOB: NA

NY MANIFEST

EDR ID: 1000693480 **DIST/DIR:** 0.178 WSW **ELEVATION:** 44 **MAP ID:** Z103

NAME: PREMIER MICROWAVE CORP **Rev:** 05/01/2016
ADDRESS: 33 NEW BROAD ST MAIN FLOOR **ID/Status:** NYD986991727
PORTCHESTER, NY 10573
WESTCHESTER
SOURCE: NY Department of Environmental Conservation

Manifest Tracking Number: Not reported
Import Indicator: Not reported
Export Indicator: Not reported
Discr Quantity Indicator: Not reported
Discr Type Indicator: Not reported
Discr Residue Indicator: Not reported
Discr Partial Reject Indicator: Not reported
Discr Full Reject Indicator: Not reported
Manifest Ref Number: Not reported
Alt Facility RCRA ID: Not reported
Alt Facility Sign Date: Not reported
MGMT Method Type Code: Not reported
Waste Code: D002 - NON-LISTED CORROSIVE WASTES
Waste Code: Not reported
Waste Code: Not reported
Waste Code: Not reported
Waste Code: Not reported
Waste Code: Not reported
Quantity: 00165
Units: G - Gallons (liquids only)* (8.3 pounds)
Number of Containers: 003
Container Type: DF - Fiberboard or plastic drums (glass)
Handling Method: T Chemical, physical, or biological treatment.
Specific Gravity: 01.00
Waste Code: D002 - NON-LISTED CORROSIVE WASTES
Waste Code: Not reported
Waste Code: Not reported
Waste Code: Not reported
Waste Code: Not reported
Quantity: 00110
Units: G - Gallons (liquids only)* (8.3 pounds)
Number of Containers: 002
Container Type: DF - Fiberboard or plastic drums (glass)
Handling Method: T Chemical, physical, or biological treatment.
Specific Gravity: 01.00
Waste Code: D002 - NON-LISTED CORROSIVE WASTES
Waste Code: Not reported
Waste Code: Not reported
Waste Code: Not reported
Waste Code: Not reported
Quantity: 00110
Units: G - Gallons (liquids only)* (8.3 pounds)
Number of Containers: 002
Container Type: DF - Fiberboard or plastic drums (glass)
Handling Method: T Chemical, physical, or biological treatment.

- Continued on next page -

Site Detail Report

Target Property: 29-31 AND 37-39 NORTH MAIN STREET
PORT CHESTER, NY 10573

JOB: NA

NY MANIFEST

EDR ID: 1000693480 **DIST/DIR:** 0.178 WSW **ELEVATION:** 44 **MAP ID:** Z103

NAME: PREMIER MICROWAVE CORP **Rev:** 05/01/2016
ADDRESS: 33 NEW BROAD ST MAIN FLOOR **ID/Status:** NYD986991727
PORTCHESTER, NY 10573
WESTCHESTER
SOURCE: NY Department of Environmental Conservation

Specific Gravity: 01.00
Waste Code: D002 - NON-LISTED CORROSIVE WASTES
Waste Code: Not reported
Waste Code: Not reported
Waste Code: Not reported
Waste Code: Not reported
Quantity: 00110
Units: G - Gallons (liquids only)* (8.3 pounds)
Number of Containers: 002
Container Type: DF - Fiberboard or plastic drums (glass)
Handling Method: T Chemical, physical, or biological treatment.
Specific Gravity: 01.00

Document ID: NJA2590768
Manifest Status: Not reported
seq: 01
Year: 1998
Trans1 State ID: 50060
Trans2 State ID: S50060
Generator Ship Date: 02/26/1998
Trans1 Recv Date: 02/26/1998
Trans2 Recv Date: 03/03/1998
TSD Site Recv Date: 03/04/1998
Part A Recv Date: Not reported
Part B Recv Date: Not reported
Generator EPA ID: NYD986991727
Trans1 EPA ID: NYD980761191
Trans2 EPA ID: NYD980761191
TSD ID 1: NJD002200046
TSD ID 2: Not reported
Manifest Tracking Number: Not reported
Import Indicator: Not reported
Export Indicator: Not reported
Discr Quantity Indicator: Not reported
Discr Type Indicator: Not reported
Discr Residue Indicator: Not reported
Discr Partial Reject Indicator: Not reported
Discr Full Reject Indicator: Not reported
Manifest Ref Number: Not reported
Alt Facility RCRA ID: Not reported
Alt Facility Sign Date: Not reported
MGMT Method Type Code: Not reported
Waste Code: D001 - NON-LISTED IGNITABLE WASTES
Waste Code: Not reported
Waste Code: Not reported

- Continued on next page -

Site Detail Report

Target Property: 29-31 AND 37-39 NORTH MAIN STREET
PORT CHESTER, NY 10573

JOB: NA

NY MANIFEST

EDR ID: 1000693480 **DIST/DIR:** 0.178 WSW **ELEVATION:** 44 **MAP ID:** Z103

NAME: PREMIER MICROWAVE CORP **Rev:** 05/01/2016
ADDRESS: 33 NEW BROAD ST MAIN FLOOR **ID/Status:** NYD986991727
PORTCHESTER, NY 10573
WESTCHESTER
SOURCE: NY Department of Environmental Conservation

Waste Code: Not reported
Waste Code: Not reported
Waste Code: Not reported
Quantity: 00085
Units: G - Gallons (liquids only)* (8.3 pounds)
Number of Containers: 002
Container Type: DM - Metal drums, barrels
Handling Method: B Incineration, heat recovery, burning.
Specific Gravity: 01.00
Waste Code: D002 - NON-LISTED CORROSIVE WASTES
Waste Code: Not reported
Waste Code: Not reported
Waste Code: Not reported
Waste Code: Not reported
Quantity: 00030
Units: G - Gallons (liquids only)* (8.3 pounds)
Number of Containers: 001
Container Type: DF - Fiberboard or plastic drums (glass)
Handling Method: T Chemical, physical, or biological treatment.
Specific Gravity: 01.00
Waste Code: D002 - NON-LISTED CORROSIVE WASTES
Waste Code: Not reported
Waste Code: Not reported
Waste Code: Not reported
Waste Code: Not reported
Quantity: 00055
Units: G - Gallons (liquids only)* (8.3 pounds)
Number of Containers: 001
Container Type: DF - Fiberboard or plastic drums (glass)
Handling Method: T Chemical, physical, or biological treatment.
Specific Gravity: 01.00

Document ID: NJA2590771
Manifest Status: Not reported
seq: 01
Year: 1998
Trans1 State ID: 50060
Trans2 State ID: S50060
Generator Ship Date: 02/26/1998
Trans1 Recv Date: 02/26/1998
Trans2 Recv Date: 03/03/1998
TSD Site Recv Date: 03/04/1998
Part A Recv Date: Not reported
Part B Recv Date: Not reported
Generator EPA ID: NYD986991727

- Continued on next page -

Site Detail Report

Target Property: 29-31 AND 37-39 NORTH MAIN STREET
PORT CHESTER, NY 10573

JOB: NA

NY MANIFEST

EDR ID: 1000693480 **DIST/DIR:** 0.178 WSW **ELEVATION:** 44 **MAP ID:** Z103

NAME: PREMIER MICROWAVE CORP
ADDRESS: 33 NEW BROAD ST MAIN FLOOR
PORTCHESTER, NY 10573
WESTCHESTER

Rev: 05/01/2016
ID/Status: NYD986991727

SOURCE: NY Department of Environmental Conservation

Trans1 EPA ID: NYD980761191
Trans2 EPA ID: NYD980761191
TSD ID 1: NJD002200046
TSD ID 2: Not reported
Manifest Tracking Number: Not reported
Import Indicator: Not reported
Export Indicator: Not reported
Discr Quantity Indicator: Not reported
Discr Type Indicator: Not reported
Discr Residue Indicator: Not reported
Discr Partial Reject Indicator: Not reported
Discr Full Reject Indicator: Not reported
Manifest Ref Number: Not reported
Alt Facility RCRA ID: Not reported
Alt Facility Sign Date: Not reported
MGMT Method Type Code: Not reported
Waste Code: D002 - NON-LISTED CORROSIVE WASTES
Waste Code: Not reported
Waste Code: Not reported
Waste Code: Not reported
Waste Code: Not reported
Waste Code: Not reported
Quantity: 00095
Units: P - Pounds
Number of Containers: 001
Container Type: DF - Fiberboard or plastic drums (glass)
Handling Method: T Chemical, physical, or biological treatment.
Specific Gravity: 01.00
Waste Code: D002 - NON-LISTED CORROSIVE WASTES
Waste Code: Not reported
Waste Code: Not reported
Waste Code: Not reported
Waste Code: Not reported
Quantity: 00125
Units: P - Pounds
Number of Containers: 001
Container Type: DF - Fiberboard or plastic drums (glass)
Handling Method: T Chemical, physical, or biological treatment.
Specific Gravity: 01.00

Document ID: NJA2590772
Manifest Status: Not reported
seq: 01
Year: 1998
Trans1 State ID: 50060

- Continued on next page -

Site Detail Report

Target Property: 29-31 AND 37-39 NORTH MAIN STREET
PORT CHESTER, NY 10573

JOB: NA

NY MANIFEST

EDR ID: 1000693480 **DIST/DIR:** 0.178 WSW **ELEVATION:** 44 **MAP ID:** Z103

NAME: PREMIER MICROWAVE CORP **Rev:** 05/01/2016
ADDRESS: 33 NEW BROAD ST MAIN FLOOR **ID/Status:** NYD986991727
PORTCHESTER, NY 10573
WESTCHESTER
SOURCE: NY Department of Environmental Conservation

Trans2 State ID: S50060
Generator Ship Date: 02/26/1998
Trans1 Recv Date: 02/26/1998
Trans2 Recv Date: 03/03/1998
TSD Site Recv Date: 03/04/1998
Part A Recv Date: Not reported
Part B Recv Date: Not reported
Generator EPA ID: NYD986991727
Trans1 EPA ID: NYD980761191
Trans2 EPA ID: NYD980761191
TSD ID 1: NJD002200046
TSD ID 2: Not reported
Manifest Tracking Number: Not reported
Import Indicator: Not reported
Export Indicator: Not reported
Discr Quantity Indicator: Not reported
Discr Type Indicator: Not reported
Discr Residue Indicator: Not reported
Discr Partial Reject Indicator: Not reported
Discr Full Reject Indicator: Not reported
Manifest Ref Number: Not reported
Alt Facility RCRA ID: Not reported
Alt Facility Sign Date: Not reported
MGMT Method Type Code: Not reported
Waste Code: D002 - NON-LISTED CORROSIVE WASTES
Waste Code: Not reported
Waste Code: Not reported
Waste Code: Not reported
Waste Code: Not reported
Waste Code: Not reported
Quantity: 00055
Units: G - Gallons (liquids only)* (8.3 pounds)
Number of Containers: 001
Container Type: DF - Fiberboard or plastic drums (glass)
Handling Method: T Chemical, physical, or biological treatment.
Specific Gravity: 01.00
Waste Code: D007 - CHROMIUM 5.0 MG/L TCLP
Waste Code: Not reported
Waste Code: Not reported
Waste Code: Not reported
Waste Code: Not reported
Quantity: 00055
Units: G - Gallons (liquids only)* (8.3 pounds)
Number of Containers: 001
Container Type: DF - Fiberboard or plastic drums (glass)

- Continued on next page -

Site Detail Report

Target Property: 29-31 AND 37-39 NORTH MAIN STREET
PORT CHESTER, NY 10573

JOB: NA

NY MANIFEST

EDR ID: 1000693480 **DIST/DIR:** 0.178 WSW **ELEVATION:** 44 **MAP ID:** Z103

NAME: PREMIER MICROWAVE CORP **Rev:** 05/01/2016
ADDRESS: 33 NEW BROAD ST MAIN FLOOR **ID/Status:** NYD986991727
PORTCHESTER, NY 10573
WESTCHESTER
SOURCE: NY Department of Environmental Conservation

Handling Method: T Chemical, physical, or biological treatment.
Specific Gravity: 01.00
Waste Code: D002 - NON-LISTED CORROSIVE WASTES
Waste Code: Not reported
Waste Code: Not reported
Waste Code: Not reported
Waste Code: Not reported
Quantity: 00055
Units: G - Gallons (liquids only)* (8.3 pounds)
Number of Containers: 001
Container Type: DF - Fiberboard or plastic drums (glass)
Handling Method: T Chemical, physical, or biological treatment.
Specific Gravity: 01.00
Waste Code: D002 - NON-LISTED CORROSIVE WASTES
Waste Code: Not reported
Waste Code: Not reported
Waste Code: Not reported
Waste Code: Not reported
Quantity: 00055
Units: G - Gallons (liquids only)* (8.3 pounds)
Number of Containers: 001
Container Type: DF - Fiberboard or plastic drums (glass)
Handling Method: T Chemical, physical, or biological treatment.
Specific Gravity: 01.00

Document ID: NJA2825247
Manifest Status: Not reported
seq: 01
Year: 1998
Trans1 State ID: 50060
Trans2 State ID: S50060
Generator Ship Date: 03/13/1998
Trans1 Recv Date: 03/13/1998
Trans2 Recv Date: 03/17/1998
TSD Site Recv Date: 03/18/1998
Part A Recv Date: Not reported
Part B Recv Date: Not reported
Generator EPA ID: NYD986991727
Trans1 EPA ID: NYD980761191
Trans2 EPA ID: NYD980761191
TSD ID 1: NJD002200046
TSD ID 2: Not reported
Manifest Tracking Number: Not reported
Import Indicator: Not reported
Export Indicator: Not reported

- Continued on next page -

Site Detail Report

Target Property: 29-31 AND 37-39 NORTH MAIN STREET
PORT CHESTER, NY 10573

JOB: NA

NY MANIFEST

EDR ID: 1000693480 **DIST/DIR:** 0.178 WSW **ELEVATION:** 44 **MAP ID:** Z103

NAME: PREMIER MICROWAVE CORP **Rev:** 05/01/2016
ADDRESS: 33 NEW BROAD ST MAIN FLOOR **ID/Status:** NYD986991727
PORTCHESTER, NY 10573
WESTCHESTER
SOURCE: NY Department of Environmental Conservation

Discr Quantity Indicator: Not reported
Discr Type Indicator: Not reported
Discr Residue Indicator: Not reported
Discr Partial Reject Indicator: Not reported
Discr Full Reject Indicator: Not reported
Manifest Ref Number: Not reported
Alt Facility RCRA ID: Not reported
Alt Facility Sign Date: Not reported
MGMT Method Type Code: Not reported
Waste Code: D007 - CHROMIUM 5.0 MG/L TCLP
Waste Code: Not reported
Waste Code: Not reported
Waste Code: Not reported
Waste Code: Not reported
Waste Code: Not reported
Quantity: 00055
Units: G - Gallons (liquids only)* (8.3 pounds)
Number of Containers: 001
Container Type: DM - Metal drums, barrels
Handling Method: T Chemical, physical, or biological treatment.
Specific Gravity: 01.00
Waste Code: D007 - CHROMIUM 5.0 MG/L TCLP
Waste Code: Not reported
Waste Code: Not reported
Waste Code: Not reported
Waste Code: Not reported
Quantity: 00250
Units: P - Pounds
Number of Containers: 001
Container Type: DM - Metal drums, barrels
Handling Method: B Incineration, heat recovery, burning.
Specific Gravity: 01.00
Waste Code: D001 - NON-LISTED IGNITABLE WASTES
Waste Code: Not reported
Waste Code: Not reported
Waste Code: Not reported
Waste Code: Not reported
Quantity: 00055
Units: G - Gallons (liquids only)* (8.3 pounds)
Number of Containers: 001
Container Type: DM - Metal drums, barrels
Handling Method: T Chemical, physical, or biological treatment.
Specific Gravity: 01.00

Document ID: NJA2825248

- Continued on next page -

Site Detail Report

Target Property: 29-31 AND 37-39 NORTH MAIN STREET
PORT CHESTER, NY 10573

JOB: NA

NY MANIFEST

EDR ID: 1000693480 **DIST/DIR:** 0.178 WSW **ELEVATION:** 44 **MAP ID:** Z103

NAME: PREMIER MICROWAVE CORP **Rev:** 05/01/2016
ADDRESS: 33 NEW BROAD ST MAIN FLOOR **ID/Status:** NYD986991727
PORTCHESTER, NY 10573
WESTCHESTER
SOURCE: NY Department of Environmental Conservation

Manifest Status: Not reported
seq: 01
Year: 1998
Trans1 State ID: 50060
Trans2 State ID: S50060
Generator Ship Date: 03/13/1998
Trans1 Recv Date: 03/13/1998
Trans2 Recv Date: 03/17/1998
TSD Site Recv Date: 03/18/1998
Part A Recv Date: Not reported
Part B Recv Date: Not reported
Generator EPA ID: NYD986991727
Trans1 EPA ID: NYD980761191
Trans2 EPA ID: NYD980761191
TSD ID 1: NJD002200046
TSD ID 2: Not reported
Manifest Tracking Number: Not reported
Import Indicator: Not reported
Export Indicator: Not reported
Discr Quantity Indicator: Not reported
Discr Type Indicator: Not reported
Discr Residue Indicator: Not reported
Discr Partial Reject Indicator: Not reported
Discr Full Reject Indicator: Not reported
Manifest Ref Number: Not reported
Alt Facility RCRA ID: Not reported
Alt Facility Sign Date: Not reported
MGMT Method Type Code: Not reported
Waste Code: D002 - NON-LISTED CORROSIVE WASTES
Waste Code: Not reported
Waste Code: Not reported
Waste Code: Not reported
Waste Code: Not reported
Waste Code: Not reported
Quantity: 00005
Units: G - Gallons (liquids only)* (8.3 pounds)
Number of Containers: 001
Container Type: DF - Fiberboard or plastic drums (glass)
Handling Method: T Chemical, physical, or biological treatment.
Specific Gravity: 01.00
Waste Code: D002 - NON-LISTED CORROSIVE WASTES
Waste Code: Not reported
Waste Code: Not reported
Waste Code: Not reported
Waste Code: Not reported

- Continued on next page -

Site Detail Report

Target Property: 29-31 AND 37-39 NORTH MAIN STREET
PORT CHESTER, NY 10573

JOB: NA

NY MANIFEST

EDR ID: 1000693480 **DIST/DIR:** 0.178 WSW **ELEVATION:** 44 **MAP ID:** Z103

NAME: PREMIER MICROWAVE CORP **Rev:** 05/01/2016
ADDRESS: 33 NEW BROAD ST MAIN FLOOR **ID/Status:** NYD986991727
PORTCHESTER, NY 10573
WESTCHESTER
SOURCE: NY Department of Environmental Conservation

Quantity: 00005
Units: G - Gallons (liquids only)* (8.3 pounds)
Number of Containers: 001
Container Type: DF - Fiberboard or plastic drums (glass)
Handling Method: T Chemical, physical, or biological treatment.
Specific Gravity: 01.00
Waste Code: F003 - UNKNOWN
Waste Code: Not reported
Waste Code: Not reported
Waste Code: Not reported
Waste Code: Not reported
Quantity: 00005
Units: G - Gallons (liquids only)* (8.3 pounds)
Number of Containers: 001
Container Type: DF - Fiberboard or plastic drums (glass)
Handling Method: B Incineration, heat recovery, burning.
Specific Gravity: 01.00
Waste Code: D002 - NON-LISTED CORROSIVE WASTES
Waste Code: Not reported
Waste Code: Not reported
Waste Code: Not reported
Waste Code: Not reported
Quantity: 00030
Units: G - Gallons (liquids only)* (8.3 pounds)
Number of Containers: 002
Container Type: DF - Fiberboard or plastic drums (glass)
Handling Method: T Chemical, physical, or biological treatment.
Specific Gravity: 01.00

Document ID: NJA2825249
Manifest Status: Not reported
seq: 01
Year: 1998
Trans1 State ID: 50060
Trans2 State ID: S50060
Generator Ship Date: 03/13/1998
Trans1 Recv Date: 03/13/1998
Trans2 Recv Date: 03/17/1998
TSD Site Recv Date: 03/18/1998
Part A Recv Date: Not reported
Part B Recv Date: Not reported
Generator EPA ID: NYD986991727
Trans1 EPA ID: NYD980761191
Trans2 EPA ID: NYD980761191
TSD ID 1: NJD002200046

- Continued on next page -

Site Detail Report

Target Property: 29-31 AND 37-39 NORTH MAIN STREET
PORT CHESTER, NY 10573

JOB: NA

NY MANIFEST

EDR ID: 1000693480 **DIST/DIR:** 0.178 WSW **ELEVATION:** 44 **MAP ID:** Z103

NAME: PREMIER MICROWAVE CORP **Rev:** 05/01/2016
ADDRESS: 33 NEW BROAD ST MAIN FLOOR **ID/Status:** NYD986991727
PORTCHESTER, NY 10573
WESTCHESTER
SOURCE: NY Department of Environmental Conservation

TSD ID 2: Not reported
Manifest Tracking Number: Not reported
Import Indicator: Not reported
Export Indicator: Not reported
Discr Quantity Indicator: Not reported
Discr Type Indicator: Not reported
Discr Residue Indicator: Not reported
Discr Partial Reject Indicator: Not reported
Discr Full Reject Indicator: Not reported
Manifest Ref Number: Not reported
Alt Facility RCRA ID: Not reported
Alt Facility Sign Date: Not reported
MGMT Method Type Code: Not reported
Waste Code: D002 - NON-LISTED CORROSIVE WASTES
Waste Code: Not reported
Waste Code: Not reported
Waste Code: Not reported
Waste Code: Not reported
Waste Code: Not reported
Quantity: 00005
Units: G - Gallons (liquids only)* (8.3 pounds)
Number of Containers: 001
Container Type: DF - Fiberboard or plastic drums (glass)
Handling Method: T Chemical, physical, or biological treatment.
Specific Gravity: 01.00
Waste Code: D002 - NON-LISTED CORROSIVE WASTES
Waste Code: Not reported
Waste Code: Not reported
Waste Code: Not reported
Waste Code: Not reported
Quantity: 00110
Units: G - Gallons (liquids only)* (8.3 pounds)
Number of Containers: 002
Container Type: DF - Fiberboard or plastic drums (glass)
Handling Method: B Incineration, heat recovery, burning.
Specific Gravity: 01.00
Waste Code: D001 - NON-LISTED IGNITABLE WASTES
Waste Code: Not reported
Waste Code: Not reported
Waste Code: Not reported
Waste Code: Not reported
Quantity: 00055
Units: G - Gallons (liquids only)* (8.3 pounds)
Number of Containers: 001
Container Type: DM - Metal drums, barrels

- Continued on next page -

Site Detail Report

Target Property: 29-31 AND 37-39 NORTH MAIN STREET
PORT CHESTER, NY 10573

JOB: NA

NY MANIFEST

EDR ID: 1000693480 **DIST/DIR:** 0.178 WSW **ELEVATION:** 44 **MAP ID:** Z103

NAME: PREMIER MICROWAVE CORP
ADDRESS: 33 NEW BROAD ST MAIN FLOOR
PORTCHESTER, NY 10573
WESTCHESTER

Rev: 05/01/2016
ID/Status: NYD986991727

SOURCE: NY Department of Environmental Conservation

Handling Method: T Chemical, physical, or biological treatment.
Specific Gravity: 01.00

Document ID: NJA2825250
Manifest Status: Not reported
seq: 01
Year: 1998
Trans1 State ID: 50060
Trans2 State ID: S50060
Generator Ship Date: 03/13/1998
Trans1 Recv Date: 03/13/1998
Trans2 Recv Date: 03/17/1998
TSD Site Recv Date: 03/18/1998
Part A Recv Date: Not reported
Part B Recv Date: Not reported
Generator EPA ID: NYD986991727
Trans1 EPA ID: NYD980761191
Trans2 EPA ID: NYD980761191
TSD ID 1: NJD002200046
TSD ID 2: Not reported
Manifest Tracking Number: Not reported
Import Indicator: Not reported
Export Indicator: Not reported
Discr Quantity Indicator: Not reported
Discr Type Indicator: Not reported
Discr Residue Indicator: Not reported
Discr Partial Reject Indicator: Not reported
Discr Full Reject Indicator: Not reported
Manifest Ref Number: Not reported
Alt Facility RCRA ID: Not reported
Alt Facility Sign Date: Not reported
MGMT Method Type Code: Not reported
Waste Code: U226 - 1,1,1-TRICHLOROETHANE
Waste Code: Not reported
Waste Code: Not reported
Waste Code: Not reported
Waste Code: Not reported
Waste Code: Not reported
Quantity: 00005
Units: G - Gallons (liquids only)* (8.3 pounds)
Number of Containers: 001
Container Type: DF - Fiberboard or plastic drums (glass)
Handling Method: T Chemical, physical, or biological treatment.
Specific Gravity: 01.00
Waste Code: D001 - NON-LISTED IGNITABLE WASTES

- Continued on next page -

Site Detail Report

Target Property: 29-31 AND 37-39 NORTH MAIN STREET
PORT CHESTER, NY 10573

JOB: NA

NY MANIFEST

EDR ID: 1000693480 **DIST/DIR:** 0.178 WSW **ELEVATION:** 44 **MAP ID:** Z103

NAME: PREMIER MICROWAVE CORP

Rev: 05/01/2016

ADDRESS: 33 NEW BROAD ST MAIN FLOOR
PORTCHESTER, NY 10573
WESTCHESTER

ID/Status: NYD986991727

SOURCE: NY Department of Environmental Conservation

Waste Code: Not reported
Waste Code: Not reported
Waste Code: Not reported
Waste Code: Not reported
Quantity: 00015
Units: G - Gallons (liquids only)* (8.3 pounds)
Number of Containers: 001
Container Type: DF - Fiberboard or plastic drums (glass)
Handling Method: T Chemical, physical, or biological treatment.
Specific Gravity: 01.00
Waste Code: D001 - NON-LISTED IGNITABLE WASTES
Waste Code: Not reported
Waste Code: Not reported
Waste Code: Not reported
Waste Code: Not reported
Quantity: 00005
Units: G - Gallons (liquids only)* (8.3 pounds)
Number of Containers: 001
Container Type: DF - Fiberboard or plastic drums (glass)
Handling Method: T Chemical, physical, or biological treatment.
Specific Gravity: 01.00

Document ID: NJA2825251
Manifest Status: Not reported
seq: 01
Year: 1998
Trans1 State ID: 50060
Trans2 State ID: S50060
Generator Ship Date: 03/13/1998
Trans1 Recv Date: 03/13/1998
Trans2 Recv Date: 03/17/1998
TSD Site Recv Date: 03/18/1998
Part A Recv Date: Not reported
Part B Recv Date: Not reported
Generator EPA ID: NYD986991727
Trans1 EPA ID: NYD980761191
Trans2 EPA ID: NYD980761191
TSD ID 1: NJD002200046
TSD ID 2: Not reported
Manifest Tracking Number: Not reported
Import Indicator: Not reported
Export Indicator: Not reported
Discr Quantity Indicator: Not reported
Discr Type Indicator: Not reported
Discr Residue Indicator: Not reported

- Continued on next page -

Site Detail Report

Target Property: 29-31 AND 37-39 NORTH MAIN STREET
PORT CHESTER, NY 10573

JOB: NA

NY MANIFEST

EDR ID: 1000693480 **DIST/DIR:** 0.178 WSW **ELEVATION:** 44 **MAP ID:** Z103

NAME: PREMIER MICROWAVE CORP **Rev:** 05/01/2016
ADDRESS: 33 NEW BROAD ST MAIN FLOOR **ID/Status:** NYD986991727
PORTCHESTER, NY 10573
WESTCHESTER
SOURCE: NY Department of Environmental Conservation

Discr Partial Reject Indicator: Not reported
Discr Full Reject Indicator: Not reported
Manifest Ref Number: Not reported
Alt Facility RCRA ID: Not reported
Alt Facility Sign Date: Not reported
MGMT Method Type Code: Not reported
Waste Code: D002 - NON-LISTED CORROSIVE WASTES
Waste Code: Not reported
Waste Code: Not reported
Waste Code: Not reported
Waste Code: Not reported
Waste Code: Not reported
Quantity: 00050
Units: P - Pounds
Number of Containers: 001
Container Type: DF - Fiberboard or plastic drums (glass)
Handling Method: T Chemical, physical, or biological treatment.
Specific Gravity: 01.00

Document ID: NJA2825252
Manifest Status: Not reported
seq: 01
Year: 1998
Trans1 State ID: 50060
Trans2 State ID: S50060
Generator Ship Date: 03/13/1998
Trans1 Recv Date: 03/13/1998
Trans2 Recv Date: 03/17/1998
TSD Site Recv Date: 03/18/1998
Part A Recv Date: Not reported
Part B Recv Date: Not reported
Generator EPA ID: NYD986991727
Trans1 EPA ID: NYD980761191
Trans2 EPA ID: NYD980761191
TSD ID 1: NJD002200046
TSD ID 2: Not reported
Manifest Tracking Number: Not reported
Import Indicator: Not reported
Export Indicator: Not reported
Discr Quantity Indicator: Not reported
Discr Type Indicator: Not reported
Discr Residue Indicator: Not reported
Discr Partial Reject Indicator: Not reported
Discr Full Reject Indicator: Not reported
Manifest Ref Number: Not reported

- Continued on next page -

Site Detail Report

Target Property: 29-31 AND 37-39 NORTH MAIN STREET
PORT CHESTER, NY 10573

JOB: NA

NY MANIFEST

EDR ID: 1000693480 **DIST/DIR:** 0.178 WSW **ELEVATION:** 44 **MAP ID:** Z103

NAME: PREMIER MICROWAVE CORP
ADDRESS: 33 NEW BROAD ST MAIN FLOOR
PORTCHESTER, NY 10573
WESTCHESTER

Rev: 05/01/2016
ID/Status: NYD986991727

SOURCE: NY Department of Environmental Conservation

Alt Facility RCRA ID: Not reported
Alt Facility Sign Date: Not reported
MGMT Method Type Code: Not reported
Waste Code: K010 - UNKNOWN
Waste Code: Not reported
Waste Code: Not reported
Waste Code: Not reported
Waste Code: Not reported
Waste Code: Not reported
Quantity: 00100
Units: P - Pounds
Number of Containers: 001
Container Type: DF - Fiberboard or plastic drums (glass)
Handling Method: T Chemical, physical, or biological treatment.
Specific Gravity: 01.00

Document ID: NJA2729353
Manifest Status: K
seq: Not reported
Year: 1997
Trans1 State ID: 17446
Trans2 State ID: Not reported
Generator Ship Date: 09/04/1997
Trans1 Recv Date: 09/04/1997
Trans2 Recv Date: 09/09/1997
TSD Site Recv Date: 09/10/1997
Part A Recv Date: 09/12/1997
Part B Recv Date: 10/08/1997
Generator EPA ID: NYD986991727
Trans1 EPA ID: NYD980761191
Trans2 EPA ID: NYD980761191
TSDF ID 1: NJD002200046
TSDF ID 2: Not reported
Manifest Tracking Number: Not reported
Import Indicator: Not reported
Export Indicator: Not reported
Discr Quantity Indicator: Not reported
Discr Type Indicator: Not reported
Discr Residue Indicator: Not reported
Discr Partial Reject Indicator: Not reported
Discr Full Reject Indicator: Not reported
Manifest Ref Number: Not reported
Alt Facility RCRA ID: Not reported
Alt Facility Sign Date: Not reported
MGMT Method Type Code: Not reported

- Continued on next page -

Site Detail Report

Target Property: 29-31 AND 37-39 NORTH MAIN STREET
PORT CHESTER, NY 10573

JOB: NA

NY MANIFEST

EDR ID: 1000693480 **DIST/DIR:** 0.178 WSW **ELEVATION:** 44 **MAP ID:** Z103

NAME: PREMIER MICROWAVE CORP

Rev: 05/01/2016

ADDRESS: 33 NEW BROAD ST MAIN FLOOR
PORTCHESTER, NY 10573
WESTCHESTER

ID/Status: NYD986991727

SOURCE: NY Department of Environmental Conservation

Waste Code: D002 - NON-LISTED CORROSIVE WASTES

Waste Code: Not reported

Waste Code: Not reported

Waste Code: Not reported

Waste Code: Not reported

Waste Code: Not reported

Quantity: 00220

Units: G - Gallons (liquids only)* (8.3 pounds)

Number of Containers: 004

Container Type: DF - Fiberboard or plastic drums (glass)

Handling Method: T Chemical, physical, or biological treatment.

Specific Gravity: 100

Waste Code: D001 - NON-LISTED IGNITABLE WASTES

Waste Code: Not reported

Waste Code: Not reported

Waste Code: Not reported

Waste Code: Not reported

Quantity: 00055

Units: G - Gallons (liquids only)* (8.3 pounds)

Number of Containers: 001

Container Type: DM - Metal drums, barrels

Handling Method: B Incineration, heat recovery, burning.

Specific Gravity: 100

Waste Code: D001 - NON-LISTED IGNITABLE WASTES

Waste Code: Not reported

Waste Code: Not reported

Waste Code: Not reported

Waste Code: Not reported

Quantity: 00055

Units: G - Gallons (liquids only)* (8.3 pounds)

Number of Containers: 001

Container Type: DM - Metal drums, barrels

Handling Method: B Incineration, heat recovery, burning.

Specific Gravity: 100

Document ID: NJA2729356

Manifest Status: K

seq: Not reported

Year: 1997

Trans1 State ID: 50060

Trans2 State ID: S50060

Generator Ship Date: 02/25/1997

Trans1 Recv Date: 02/25/1997

Trans2 Recv Date: 03/04/1997

TSD Site Recv Date: 03/05/1997

- Continued on next page -

Site Detail Report

Target Property: 29-31 AND 37-39 NORTH MAIN STREET
PORT CHESTER, NY 10573

JOB: NA

NY MANIFEST

EDR ID: 1000693480 **DIST/DIR:** 0.178 WSW **ELEVATION:** 44 **MAP ID:** Z103

NAME: PREMIER MICROWAVE CORP **Rev:** 05/01/2016
ADDRESS: 33 NEW BROAD ST MAIN FLOOR **ID/Status:** NYD986991727
PORTCHESTER, NY 10573
WESTCHESTER
SOURCE: NY Department of Environmental Conservation

Part A Recv Date: 03/12/1997
Part B Recv Date: 03/24/1997
Generator EPA ID: NYD986991727
Trans1 EPA ID: NYD980761191
Trans2 EPA ID: NYD980761191
TSDf ID 1: NJD002200046
TSDf ID 2: Not reported
Manifest Tracking Number: Not reported
Import Indicator: Not reported
Export Indicator: Not reported
Discr Quantity Indicator: Not reported
Discr Type Indicator: Not reported
Discr Residue Indicator: Not reported
Discr Partial Reject Indicator: Not reported
Discr Full Reject Indicator: Not reported
Manifest Ref Number: Not reported
Alt Facility RCRA ID: Not reported
Alt Facility Sign Date: Not reported
MGMT Method Type Code: Not reported
Waste Code: D001 - NON-LISTED IGNITABLE WASTES
Waste Code: Not reported
Waste Code: Not reported
Waste Code: Not reported
Waste Code: Not reported
Waste Code: Not reported
Quantity: 00055
Units: G - Gallons (liquids only)* (8.3 pounds)
Number of Containers: 001
Container Type: DM - Metal drums, barrels
Handling Method: B Incineration, heat recovery, burning.
Specific Gravity: 100
Waste Code: D002 - NON-LISTED CORROSIVE WASTES
Waste Code: Not reported
Waste Code: Not reported
Waste Code: Not reported
Waste Code: Not reported
Quantity: 00110
Units: G - Gallons (liquids only)* (8.3 pounds)
Number of Containers: 003
Container Type: DF - Fiberboard or plastic drums (glass)
Handling Method: R Material recovery of more than 75 percent of the total material.
Specific Gravity: 100
Waste Code: D007 - CHROMIUM 5.0 MG/L TCLP
Waste Code: Not reported
Waste Code: Not reported

- Continued on next page -

Site Detail Report

Target Property: 29-31 AND 37-39 NORTH MAIN STREET
PORT CHESTER, NY 10573

JOB: NA

NY MANIFEST

EDR ID: 1000693480 **DIST/DIR:** 0.178 WSW **ELEVATION:** 44 **MAP ID:** Z103

NAME: PREMIER MICROWAVE CORP
ADDRESS: 33 NEW BROAD ST MAIN FLOOR
PORTCHESTER, NY 10573
WESTCHESTER

Rev: 05/01/2016
ID/Status: NYD986991727

SOURCE: NY Department of Environmental Conservation

Waste Code: Not reported
Waste Code: Not reported
Quantity: 00055
Units: G - Gallons (liquids only)* (8.3 pounds)
Number of Containers: 001
Container Type: DM - Metal drums, barrels
Handling Method: L Landfill.
Specific Gravity: 100

Document ID: NJA2247094
Manifest Status: C
seq: Not reported
Year: 1996
Trans1 State ID: NJDEPES86
Trans2 State ID: S10342
Generator Ship Date: 07/03/1996
Trans1 Recv Date: 07/03/1996
Trans2 Recv Date: 07/09/1996
TSD Site Recv Date: 07/09/1996
Part A Recv Date: 07/26/1996
Part B Recv Date: 07/25/1996
Generator EPA ID: NYD986991727
Trans1 EPA ID: ILD984908202
Trans2 EPA ID: NJD000813477
TSD ID 1: NJD002182897
TSD ID 2: Not reported
Manifest Tracking Number: Not reported
Import Indicator: Not reported
Export Indicator: Not reported
Discr Quantity Indicator: Not reported
Discr Type Indicator: Not reported
Discr Residue Indicator: Not reported
Discr Partial Reject Indicator: Not reported
Discr Full Reject Indicator: Not reported
Manifest Ref Number: Not reported
Alt Facility RCRA ID: Not reported
Alt Facility Sign Date: Not reported
MGMT Method Type Code: Not reported
Waste Code: F005 - UNKNOWN
Waste Code: Not reported
Waste Code: Not reported
Waste Code: Not reported
Waste Code: Not reported
Waste Code: Not reported
Quantity: 00399

- Continued on next page -

Site Detail Report

Target Property: 29-31 AND 37-39 NORTH MAIN STREET
PORT CHESTER, NY 10573

JOB: NA

NY MANIFEST

EDR ID: 1000693480 **DIST/DIR:** 0.178 WSW **ELEVATION:** 44 **MAP ID:** Z103

NAME: PREMIER MICROWAVE CORP **Rev:** 05/01/2016
ADDRESS: 33 NEW BROAD ST MAIN FLOOR **ID/Status:** NYD986991727
PORTCHESTER, NY 10573
WESTCHESTER
SOURCE: NY Department of Environmental Conservation

Units: P - Pounds
Number of Containers: 001
Container Type: DM - Metal drums, barrels
Handling Method: B Incineration, heat recovery, burning.
Specific Gravity: 100

Document ID: NJA2133349
Manifest Status: K
seq: Not reported
Year: 1996
Trans1 State ID: 050060
Trans2 State ID: 050060
Generator Ship Date: 08/01/1996
Trans1 Recv Date: 08/01/1996
Trans2 Recv Date: 08/09/1996
TSD Site Recv Date: 08/12/1996
Part A Recv Date: 08/19/1996
Part B Recv Date: 08/30/1996
Generator EPA ID: NYD986991727
Trans1 EPA ID: NYD980761191
Trans2 EPA ID: Not reported
TSD ID 1: NJD002200046
TSD ID 2: Not reported
Manifest Tracking Number: Not reported
Import Indicator: Not reported
Export Indicator: Not reported
Discr Quantity Indicator: Not reported
Discr Type Indicator: Not reported
Discr Residue Indicator: Not reported
Discr Partial Reject Indicator: Not reported
Discr Full Reject Indicator: Not reported
Manifest Ref Number: Not reported
Alt Facility RCRA ID: Not reported
Alt Facility Sign Date: Not reported
MGMT Method Type Code: Not reported
Waste Code: D002 - NON-LISTED CORROSIVE WASTES
Waste Code: Not reported
Waste Code: Not reported
Waste Code: Not reported
Waste Code: Not reported
Waste Code: Not reported
Quantity: 00110
Units: G - Gallons (liquids only)* (8.3 pounds)
Number of Containers: 003
Container Type: DF - Fiberboard or plastic drums (glass)

- Continued on next page -

Site Detail Report

Target Property: 29-31 AND 37-39 NORTH MAIN STREET
PORT CHESTER, NY 10573

JOB: NA

NY MANIFEST

EDR ID: 1000693480 **DIST/DIR:** 0.178 WSW **ELEVATION:** 44 **MAP ID:** Z103

NAME: PREMIER MICROWAVE CORP **Rev:** 05/01/2016
ADDRESS: 33 NEW BROAD ST MAIN FLOOR **ID/Status:** NYD986991727
PORTCHESTER, NY 10573
WESTCHESTER
SOURCE: NY Department of Environmental Conservation

Handling Method: T Chemical, physical, or biological treatment.
Specific Gravity: 100
Waste Code: D007 - CHROMIUM 5.0 MG/L TCLP
Waste Code: Not reported
Waste Code: Not reported
Waste Code: Not reported
Waste Code: Not reported
Quantity: 00110
Units: G - Gallons (liquids only)* (8.3 pounds)
Number of Containers: 002
Container Type: DM - Metal drums, barrels
Handling Method: T Chemical, physical, or biological treatment.
Specific Gravity: 100
Waste Code: D001 - NON-LISTED IGNITABLE WASTES
Waste Code: Not reported
Waste Code: Not reported
Waste Code: Not reported
Waste Code: Not reported
Quantity: 00030
Units: G - Gallons (liquids only)* (8.3 pounds)
Number of Containers: 001
Container Type: DM - Metal drums, barrels
Handling Method: T Chemical, physical, or biological treatment.
Specific Gravity: 100

Document ID: NYB8010369
Manifest Status: K
seq: Not reported
Year: 1996
Trans1 State ID: 75818
Trans2 State ID: NY24269S
Generator Ship Date: 08/07/1996
Trans1 Recv Date: 08/07/1996
Trans2 Recv Date: 08/14/1996
TSD Site Recv Date: 09/05/1996
Part A Recv Date: 08/19/1996
Part B Recv Date: 10/01/1996
Generator EPA ID: NYD986991727
Trans1 EPA ID: NYD980761191
Trans2 EPA ID: NYD980761191
TSD ID 1: OHD055522429
TSD ID 2: Not reported
Manifest Tracking Number: Not reported
Import Indicator: Not reported
Export Indicator: Not reported

- Continued on next page -

Site Detail Report

Target Property: 29-31 AND 37-39 NORTH MAIN STREET
PORT CHESTER, NY 10573

JOB: NA

NY MANIFEST

EDR ID: 1000693480 **DIST/DIR:** 0.178 WSW **ELEVATION:** 44 **MAP ID:** Z103

NAME: PREMIER MICROWAVE CORP

Rev: 05/01/2016

ADDRESS: 33 NEW BROAD ST MAIN FLOOR
PORTCHESTER, NY 10573
WESTCHESTER

ID/Status: NYD986991727

SOURCE: NY Department of Environmental Conservation

Discr Quantity Indicator: Not reported
Discr Type Indicator: Not reported
Discr Residue Indicator: Not reported
Discr Partial Reject Indicator: Not reported
Discr Full Reject Indicator: Not reported
Manifest Ref Number: Not reported
Alt Facility RCRA ID: Not reported
Alt Facility Sign Date: Not reported
MGMT Method Type Code: Not reported
Waste Code: D002 - NON-LISTED CORROSIVE WASTES
Waste Code: Not reported
Waste Code: Not reported
Waste Code: Not reported
Waste Code: Not reported
Waste Code: Not reported
Quantity: 00005
Units: G - Gallons (liquids only)* (8.3 pounds)
Number of Containers: 001
Container Type: DF - Fiberboard or plastic drums (glass)
Handling Method: T Chemical, physical, or biological treatment.
Specific Gravity: 100
Waste Code: D001 - NON-LISTED IGNITABLE WASTES
Waste Code: Not reported
Waste Code: Not reported
Waste Code: Not reported
Waste Code: Not reported
Quantity: 00110
Units: G - Gallons (liquids only)* (8.3 pounds)
Number of Containers: 002
Container Type: DM - Metal drums, barrels
Handling Method: T Chemical, physical, or biological treatment.
Specific Gravity: 100

Document ID: CTF0470332
Manifest Status: C
seq: Not reported
Year: 1995
Trans1 State ID: ILP39038
Trans2 State ID: Not reported
Generator Ship Date: 07/13/1995
Trans1 Recv Date: 07/13/1995
Trans2 Recv Date: / /
TSD Site Recv Date: 07/17/1995
Part A Recv Date: 07/20/1995
Part B Recv Date: 08/02/1995

- Continued on next page -

Site Detail Report

Target Property: 29-31 AND 37-39 NORTH MAIN STREET
PORT CHESTER, NY 10573

JOB: NA

NY MANIFEST

EDR ID: 1000693480 **DIST/DIR:** 0.178 WSW **ELEVATION:** 44 **MAP ID:** Z103

NAME: PREMIER MICROWAVE CORP
ADDRESS: 33 NEW BROAD ST MAIN FLOOR
PORTCHESTER, NY 10573
WESTCHESTER

Rev: 05/01/2016
ID/Status: NYD986991727

SOURCE: NY Department of Environmental Conservation

Generator EPA ID: NYD986991727
Trans1 EPA ID: ILD984908202
Trans2 EPA ID: Not reported
TSD ID 1: CTD001156009
TSD ID 2: Not reported
Manifest Tracking Number: Not reported
Import Indicator: Not reported
Export Indicator: Not reported
Discr Quantity Indicator: Not reported
Discr Type Indicator: Not reported
Discr Residue Indicator: Not reported
Discr Partial Reject Indicator: Not reported
Discr Full Reject Indicator: Not reported
Manifest Ref Number: Not reported
Alt Facility RCRA ID: Not reported
Alt Facility Sign Date: Not reported
MGMT Method Type Code: Not reported
Waste Code: F003 - UNKNOWN
Waste Code: Not reported
Waste Code: Not reported
Waste Code: Not reported
Waste Code: Not reported
Waste Code: Not reported
Quantity: 00192
Units: P - Pounds
Number of Containers: 001
Container Type: DM - Metal drums, barrels
Handling Method: B Incineration, heat recovery, burning.
Specific Gravity: 100

Document ID: NJA2177498
Manifest Status: C
seq: Not reported
Year: 1995
Trans1 State ID: NJDEPE632
Trans2 State ID: Not reported
Generator Ship Date: 07/24/1995
Trans1 Recv Date: 07/24/1995
Trans2 Recv Date: / /
TSD Site Recv Date: 07/24/1995
Part A Recv Date: 08/01/1995
Part B Recv Date: 08/15/1995
Generator EPA ID: NYD986991727
Trans1 EPA ID: NJD991291584
Trans2 EPA ID: Not reported

- Continued on next page -

Site Detail Report

Target Property: 29-31 AND 37-39 NORTH MAIN STREET
PORT CHESTER, NY 10573

JOB: NA

NY MANIFEST

EDR ID: 1000693480 **DIST/DIR:** 0.178 WSW **ELEVATION:** 44 **MAP ID:** Z103

NAME: PREMIER MICROWAVE CORP **Rev:** 05/01/2016
ADDRESS: 33 NEW BROAD ST MAIN FLOOR **ID/Status:** NYD986991727
PORTCHESTER, NY 10573
WESTCHESTER
SOURCE: NY Department of Environmental Conservation

TSDF ID 1: NJD980536593
TSDF ID 2: Not reported
Manifest Tracking Number: Not reported
Import Indicator: Not reported
Export Indicator: Not reported
Discr Quantity Indicator: Not reported
Discr Type Indicator: Not reported
Discr Residue Indicator: Not reported
Discr Partial Reject Indicator: Not reported
Discr Full Reject Indicator: Not reported
Manifest Ref Number: Not reported
Alt Facility RCRA ID: Not reported
Alt Facility Sign Date: Not reported
MGMT Method Type Code: Not reported
Waste Code: D001 - NON-LISTED IGNITABLE WASTES
Waste Code: Not reported
Waste Code: Not reported
Waste Code: Not reported
Waste Code: Not reported
Waste Code: Not reported
Quantity: 00010
Units: P - Pounds
Number of Containers: 001
Container Type: DF - Fiberboard or plastic drums (glass)
Handling Method: B Incineration, heat recovery, burning.
Specific Gravity: 100
Waste Code: D001 - NON-LISTED IGNITABLE WASTES
Waste Code: Not reported
Waste Code: Not reported
Waste Code: Not reported
Waste Code: Not reported
Quantity: 00800
Units: P - Pounds
Number of Containers: 002
Container Type: DM - Metal drums, barrels
Handling Method: B Incineration, heat recovery, burning.
Specific Gravity: 100
Waste Code: D001 - NON-LISTED IGNITABLE WASTES
Waste Code: Not reported
Waste Code: Not reported
Waste Code: Not reported
Waste Code: Not reported
Quantity: 00060
Units: P - Pounds
Number of Containers: 001

- Continued on next page -

Site Detail Report

Target Property: 29-31 AND 37-39 NORTH MAIN STREET
PORT CHESTER, NY 10573

JOB: NA

NY MANIFEST

EDR ID: 1000693480 **DIST/DIR:** 0.178 WSW **ELEVATION:** 44 **MAP ID:** Z103

NAME: PREMIER MICROWAVE CORP **Rev:** 05/01/2016
ADDRESS: 33 NEW BROAD ST MAIN FLOOR **ID/Status:** NYD986991727
PORTCHESTER, NY 10573
WESTCHESTER
SOURCE: NY Department of Environmental Conservation

Container Type: DF - Fiberboard or plastic drums (glass)
Handling Method: B Incineration, heat recovery, burning.
Specific Gravity: 100
Waste Code: D002 - NON-LISTED CORROSIVE WASTES
Waste Code: Not reported
Waste Code: Not reported
Waste Code: Not reported
Waste Code: Not reported
Quantity: 00120
Units: P - Pounds
Number of Containers: 002
Container Type: DF - Fiberboard or plastic drums (glass)
Handling Method: B Incineration, heat recovery, burning.
Specific Gravity: 100

Document ID: NJA1863853
Manifest Status: C
seq: Not reported
Year: 1994
Trans1 State ID: NJDEPE632
Trans2 State ID: Not reported
Generator Ship Date: 04/25/1994
Trans1 Recv Date: 04/25/1994
Trans2 Recv Date: / /
TSD Site Recv Date: 04/25/1994
Part A Recv Date: 05/06/1994
Part B Recv Date: 05/16/1994
Generator EPA ID: NYD986991727
Trans1 EPA ID: NJD991291584
Trans2 EPA ID: Not reported
TSD ID 1: NJD980536593
TSD ID 2: Not reported
Manifest Tracking Number: Not reported
Import Indicator: Not reported
Export Indicator: Not reported
Discr Quantity Indicator: Not reported
Discr Type Indicator: Not reported
Discr Residue Indicator: Not reported
Discr Partial Reject Indicator: Not reported
Discr Full Reject Indicator: Not reported
Manifest Ref Number: Not reported
Alt Facility RCRA ID: Not reported
Alt Facility Sign Date: Not reported
MGMT Method Type Code: Not reported
Waste Code: D001 - NON-LISTED IGNITABLE WASTES

- Continued on next page -

Site Detail Report

Target Property: 29-31 AND 37-39 NORTH MAIN STREET
PORT CHESTER, NY 10573

JOB: NA

NY MANIFEST

EDR ID: 1000693480 **DIST/DIR:** 0.178 WSW **ELEVATION:** 44 **MAP ID:** Z103

NAME: PREMIER MICROWAVE CORP
ADDRESS: 33 NEW BROAD ST MAIN FLOOR
PORTCHESTER, NY 10573
WESTCHESTER

Rev: 05/01/2016
ID/Status: NYD986991727

SOURCE: NY Department of Environmental Conservation

Waste Code: Not reported
Waste Code: Not reported
Waste Code: Not reported
Waste Code: Not reported
Waste Code: Not reported
Quantity: 00060
Units: P - Pounds
Number of Containers: 001
Container Type: DF - Fiberboard or plastic drums (glass)
Handling Method: B Incineration, heat recovery, burning.
Specific Gravity: 100
Waste Code: D001 - NON-LISTED IGNITABLE WASTES
Waste Code: Not reported
Waste Code: Not reported
Waste Code: Not reported
Waste Code: Not reported
Quantity: 00120
Units: P - Pounds
Number of Containers: 002
Container Type: DF - Fiberboard or plastic drums (glass)
Handling Method: B Incineration, heat recovery, burning.
Specific Gravity: 100
Waste Code: D001 - NON-LISTED IGNITABLE WASTES
Waste Code: Not reported
Waste Code: Not reported
Waste Code: Not reported
Waste Code: Not reported
Quantity: 01200
Units: P - Pounds
Number of Containers: 003
Container Type: DM - Metal drums, barrels
Handling Method: B Incineration, heat recovery, burning.
Specific Gravity: 100
Waste Code: D001 - NON-LISTED IGNITABLE WASTES
Waste Code: Not reported
Waste Code: Not reported
Waste Code: Not reported
Waste Code: Not reported
Quantity: 00010
Units: P - Pounds
Number of Containers: 001
Container Type: DF - Fiberboard or plastic drums (glass)
Handling Method: B Incineration, heat recovery, burning.
Specific Gravity: 100
Waste Code: D002 - NON-LISTED CORROSIVE WASTES

- Continued on next page -

Site Detail Report

Target Property: 29-31 AND 37-39 NORTH MAIN STREET
PORT CHESTER, NY 10573

JOB: NA

NY MANIFEST

EDR ID: 1000693480 **DIST/DIR:** 0.178 WSW **ELEVATION:** 44 **MAP ID:** Z103

NAME: PREMIER MICROWAVE CORP
ADDRESS: 33 NEW BROAD ST MAIN FLOOR
PORTCHESTER, NY 10573
WESTCHESTER

Rev: 05/01/2016
ID/Status: NYD986991727

SOURCE: NY Department of Environmental Conservation

Quantity: 00400
Units: P - Pounds
Number of Containers: 001
Container Type: DM - Metal drums, barrels
Handling Method: T Chemical, physical, or biological treatment.
Specific Gravity: 100
Waste Code: D002 - NON-LISTED CORROSIVE WASTES
Quantity: 00400
Units: P - Pounds
Number of Containers: 001
Container Type: DM - Metal drums, barrels
Handling Method: T Chemical, physical, or biological treatment.
Specific Gravity: 100

Document ID: NJA1863853
Manifest Status: C
seq: Not reported
Year: 1994
Trans1 State ID: NJDEPE632
Trans2 State ID: Not reported
Generator Ship Date: 04/25/1994
Trans1 Recv Date: 04/25/1994
Trans2 Recv Date: / /
TSD Site Recv Date: 04/25/1994
Part A Recv Date: 05/06/1994
Part B Recv Date: 05/16/1994
Generator EPA ID: NYD986991727
Trans1 EPA ID: NJD991291584
Trans2 EPA ID: Not reported
TSD ID 1: NJD980536593
TSD ID 2: Not reported
Manifest Tracking Number: Not reported
Import Indicator: Not reported
Export Indicator: Not reported
Discr Quantity Indicator: Not reported
Discr Type Indicator: Not reported
Discr Residue Indicator: Not reported
Discr Partial Reject Indicator: Not reported
Discr Full Reject Indicator: Not reported
Manifest Ref Number: Not reported
Alt Facility RCRA ID: Not reported
Alt Facility Sign Date: Not reported
MGMT Method Type Code: Not reported
Waste Code: D002 - NON-LISTED CORROSIVE WASTES
Waste Code: Not reported

- Continued on next page -

Site Detail Report

Target Property: 29-31 AND 37-39 NORTH MAIN STREET
PORT CHESTER, NY 10573

JOB: NA

NY MANIFEST

EDR ID: 1000693480 **DIST/DIR:** 0.178 WSW **ELEVATION:** 44 **MAP ID:** Z103

NAME: PREMIER MICROWAVE CORP

Rev: 05/01/2016

ADDRESS: 33 NEW BROAD ST MAIN FLOOR
PORTCHESTER, NY 10573
WESTCHESTER

ID/Status: NYD986991727

SOURCE: NY Department of Environmental Conservation

Waste Code: Not reported
Waste Code: Not reported
Waste Code: Not reported
Waste Code: Not reported
Quantity: 00010
Units: P - Pounds
Number of Containers: 001
Container Type: DF - Fiberboard or plastic drums (glass)
Handling Method: B Incineration, heat recovery, burning.
Specific Gravity: 100
Waste Code: D002 - NON-LISTED CORROSIVE WASTES
Waste Code: Not reported
Waste Code: Not reported
Waste Code: Not reported
Waste Code: Not reported
Quantity: 00060
Units: P - Pounds
Number of Containers: 001
Container Type: DF - Fiberboard or plastic drums (glass)
Handling Method: B Incineration, heat recovery, burning.
Specific Gravity: 100
Waste Code: D002 - NON-LISTED CORROSIVE WASTES
Waste Code: Not reported
Waste Code: Not reported
Waste Code: Not reported
Waste Code: Not reported
Quantity: 00180
Units: P - Pounds
Number of Containers: 003
Container Type: DF - Fiberboard or plastic drums (glass)
Handling Method: B Incineration, heat recovery, burning.
Specific Gravity: 100
Waste Code: U123 - FORMIC ACID (C,T)
Waste Code: Not reported
Waste Code: Not reported
Waste Code: Not reported
Waste Code: Not reported
Quantity: 00060
Units: P - Pounds
Number of Containers: 001
Container Type: DF - Fiberboard or plastic drums (glass)
Handling Method: B Incineration, heat recovery, burning.
Specific Gravity: 100
Waste Code: D002 - NON-LISTED CORROSIVE WASTES
Quantity: 00040

- Continued on next page -

Site Detail Report

Target Property: 29-31 AND 37-39 NORTH MAIN STREET
PORT CHESTER, NY 10573

JOB: NA

NY MANIFEST

EDR ID: 1000693480 **DIST/DIR:** 0.178 WSW **ELEVATION:** 44 **MAP ID:** Z103

NAME: PREMIER MICROWAVE CORP **Rev:** 05/01/2016
ADDRESS: 33 NEW BROAD ST MAIN FLOOR **ID/Status:** NYD986991727
PORTCHESTER, NY 10573
WESTCHESTER
SOURCE: NY Department of Environmental Conservation

Units: P - Pounds
Number of Containers: 001
Container Type: DF - Fiberboard or plastic drums (glass)
Handling Method: T Chemical, physical, or biological treatment.
Specific Gravity: 100

Document ID: NJA1863856
Manifest Status: C
seq: Not reported
Year: 1994
Trans1 State ID: NJDEPE632
Trans2 State ID: Not reported
Generator Ship Date: 04/25/1994
Trans1 Recv Date: 04/25/1994
Trans2 Recv Date: / /
TSD Site Recv Date: 04/25/1994
Part A Recv Date: 05/06/1994
Part B Recv Date: 05/16/1994
Generator EPA ID: NYD986991727
Trans1 EPA ID: NJD991291584
Trans2 EPA ID: Not reported
TSD ID 1: NJD980536593
TSD ID 2: Not reported
Manifest Tracking Number: Not reported
Import Indicator: Not reported
Export Indicator: Not reported
Discr Quantity Indicator: Not reported
Discr Type Indicator: Not reported
Discr Residue Indicator: Not reported
Discr Partial Reject Indicator: Not reported
Discr Full Reject Indicator: Not reported
Manifest Ref Number: Not reported
Alt Facility RCRA ID: Not reported
Alt Facility Sign Date: Not reported
MGMT Method Type Code: Not reported
Waste Code: P106 - SODIUM CYANIDE
Waste Code: Not reported
Waste Code: Not reported
Waste Code: Not reported
Waste Code: Not reported
Waste Code: Not reported
Quantity: 00010
Units: P - Pounds
Number of Containers: 001
Container Type: DF - Fiberboard or plastic drums (glass)

- Continued on next page -

Site Detail Report

Target Property: 29-31 AND 37-39 NORTH MAIN STREET
PORT CHESTER, NY 10573

JOB: NA

NY MANIFEST

EDR ID: 1000693480 **DIST/DIR:** 0.178 WSW **ELEVATION:** 44 **MAP ID:** Z103

NAME: PREMIER MICROWAVE CORP

Rev: 05/01/2016

ADDRESS: 33 NEW BROAD ST MAIN FLOOR
PORTCHESTER, NY 10573
WESTCHESTER

ID/Status: NYD986991727

SOURCE: NY Department of Environmental Conservation

Handling Method: B Incineration, heat recovery, burning.
Specific Gravity: 100

[Click this hyperlink](#) while viewing on your computer to access
3 additional NY_MANIFEST: record(s) in the EDR Site Report.

Site Detail Report

Target Property: 29-31 AND 37-39 NORTH MAIN STREET
PORT CHESTER, NY 10573

JOB: NA

RCRA NonGen / NLR

EDR ID: 1000693480 **DIST/DIR:** 0.178 WSW **ELEVATION:** 44 **MAP ID:** Z103

NAME: PREMIER MICROWAVE CORP

Rev: 12/09/2015

ADDRESS: 33 NEW BROAD ST MAIN FLOOR
PORTCHESTER, NY 10573
WESTCHESTER

ID/Status: NYD986991727

SOURCE: US Environmental Protection Agency

RCRA NonGen / NLR:

Date form received by agency: 01/01/2007

Facility name: PREMIER MICROWAVE CORP

Facility address: 33 NEW BROAD ST MAIN FLOOR
PORTCHESTER, NY 105734693

EPA ID: NYD986991727

Mailing address: NEW BROAD ST MAIN FLOOR
PORTCHESTER, NY 105734693

Contact: IRVING GROSS

Contact address: NEW BROAD ST MAIN FLOOR
PORTCHESTER, NY 105734693

Contact country: US

Contact telephone: (914) 939-8900

Contact email: Not reported

EPA Region: 02

Land type: Private

Classification: Non-Generator

Description: Handler: Non-Generators do not presently generate hazardous waste

Owner/Operator Summary:

Owner/operator name: THE BLANFERB GROUP

Owner/operator address: 101 WESTCHESTER AVE
PORTCHESTER, NY 10573

Owner/operator country: US

Owner/operator telephone: (914) 939-1216

Legal status: Private

Owner/Operator Type: Operator

Owner/Op start date: Not reported

Owner/Op end date: Not reported

Owner/operator name: THE BLANFERB GROUP

Owner/operator address: 101 WESTCHESTER AVE
PORTCHESTER, NY 10573

Owner/operator country: US

Owner/operator telephone: (914) 939-1216

Legal status: Private

Owner/Operator Type: Owner

Owner/Op start date: Not reported

Owner/Op end date: Not reported

Handler Activities Summary:

U.S. importer of hazardous waste: No

Mixed waste (haz. and radioactive): No

- Continued on next page -

Site Detail Report

Target Property: 29-31 AND 37-39 NORTH MAIN STREET
PORT CHESTER, NY 10573

JOB: NA

RCRA NonGen / NLR

EDR ID: 1000693480 **DIST/DIR:** 0.178 WSW **ELEVATION:** 44 **MAP ID:** Z103

NAME: PREMIER MICROWAVE CORP

Rev: 12/09/2015

ADDRESS: 33 NEW BROAD ST MAIN FLOOR
PORTCHESTER, NY 10573
WESTCHESTER

ID/Status: NYD986991727

SOURCE: US Environmental Protection Agency

Recycler of hazardous waste: No
Transporter of hazardous waste: No
Treater, storer or disposer of HW: No
Underground injection activity: No
On-site burner exemption: No
Furnace exemption: No
Used oil fuel burner: No
Used oil processor: No
User oil refiner: No
Used oil fuel marketer to burner: No
Used oil Specification marketer: No
Used oil transfer facility: No
Used oil transporter: No

Historical Generators:

Date form received by agency: 01/01/2006
Site name: PREMIER MICROWAVE CORP
Classification: Not a generator, verified

Date form received by agency: 02/24/1992
Site name: PREMIER MICROWAVE CORP
Classification: Conditionally Exempt Small Quantity Generator

- . Waste code: D001
- . Waste name: IGNITABLE WASTE

- . Waste code: F001
- . Waste name: THE FOLLOWING SPENT HALOGENATED SOLVENTS USED IN DEGREASING: TETRACHLOROETHYLENE, TRICHLOROETHYLENE, METHYLENE CHLORIDE, 1,1,1-TRICHLOROETHANE, CARBON TETRACHLORIDE AND CHLORINATED FLUOROCARBONS; ALL SPENT SOLVENT MIXTURES/BLENDS USED IN DEGREASING CONTAINING, BEFORE USE, A TOTAL OF TEN PERCENT OR MORE (BY VOLUME) OF ONE OR MORE OF THE ABOVE HALOGENATED SOLVENTS OR THOSE SOLVENTS LISTED IN F002, F004, AND F005; AND STILL BOTTOMS FROM THE RECOVERY OF THESE SPENT SOLVENTS AND SPENT SOLVENT MIXTURES.

- . Waste code: F002
- . Waste name: THE FOLLOWING SPENT HALOGENATED SOLVENTS: TETRACHLOROETHYLENE, METHYLENE CHLORIDE, TRICHLOROETHYLENE, 1,1,1-TRICHLOROETHANE, CHLOROBENZENE, 1,1,2-TRICHLORO-1,2,2-TRIFLUOROETHANE, ORTHO-DICHLOROBENZENE, TRICHLOROFLUOROMETHANE, AND 1,1,2, TRICHLOROETHANE; ALL SPENT SOLVENT MIXTURES/BLENDS CONTAINING, BEFORE USE, A TOTAL OF TEN PERCENT OR MORE (BY VOLUME) OF ONE OR MORE OF THE ABOVE HALOGENATED SOLVENTS OR THOSE SOLVENTS LISTED IN F001, F004, AND

- Continued on next page -

Site Detail Report

Target Property: 29-31 AND 37-39 NORTH MAIN STREET
PORT CHESTER, NY 10573

JOB: NA

RCRA NonGen / NLR

EDR ID: 1000693480 DIST/DIR: 0.178 WSW ELEVATION: 44 MAP ID: Z103

NAME: PREMIER MICROWAVE CORP

Rev: 12/09/2015

ADDRESS: 33 NEW BROAD ST MAIN FLOOR
PORTCHESTER, NY 10573
WESTCHESTER

ID/Status: NYD986991727

SOURCE: US Environmental Protection Agency

F005; AND STILL BOTTOMS FROM THE RECOVERY OF THESE SPENT SOLVENTS AND SPENT SOLVENT MIXTURES.

- . Waste code: F003
- . Waste name: THE FOLLOWING SPENT NONHALOGENATED SOLVENTS: XYLENE, ACETONE, ETHYL ACETATE, ETHYL BENZENE, ETHYL ETHER, METHYL ISOBUTYL KETONE, N-BUTYL ALCOHOL, CYCLOHEXANONE, AND METHANOL; ALL SPENT SOLVENT MIXTURES/BLENDS CONTAINING, BEFORE USE, ONLY THE ABOVE SPENT NONHALOGENATED SOLVENTS; AND ALL SPENT SOLVENT MIXTURES/BLENDS CONTAINING, BEFORE USE, ONE OR MORE OF THE ABOVE NONHALOGENATED SOLVENTS, AND A TOTAL OF TEN PERCENT OR MORE (BY VOLUME) OF ONE OR MORE OF THOSE SOLVENTS LISTED IN F001, F002, F004, AND F005; AND STILL BOTTOMS FROM THE RECOVERY OF THESE SPENT SOLVENTS AND SPENT SOLVENT MIXTURES.
- . Waste code: F005
- . Waste name: THE FOLLOWING SPENT NONHALOGENATED SOLVENTS: TOLUENE, METHYL ETHYL KETONE, CARBON DISULFIDE, ISOBUTANOL, PYRIDINE, BENZENE, 2-ETHOXYETHANOL, AND 2-NITROPROPANE; ALL SPENT SOLVENT MIXTURES/BLENDS CONTAINING, BEFORE USE, A TOTAL OF TEN PERCENT OR MORE (BY VOLUME) OF ONE OR MORE OF THE ABOVE NONHALOGENATED SOLVENTS OR THOSE SOLVENTS LISTED IN F001, F002, OR F004; AND STILL BOTTOMS FROM THE RECOVERY OF THESE SPENT SOLVENTS AND SPENT SOLVENT MIXTURES.
- . Waste code: F007
- . Waste name: SPENT CYANIDE PLATING BATH SOLUTIONS FROM ELECTROPLATING OPERATIONS.
- . Waste code: F008
- . Waste name: PLATING BATH RESIDUES FROM THE BOTTOM OF PLATING BATHS FROM ELECTROPLATING OPERATIONS IN WHICH CYANIDES ARE USED IN THE PROCESS.
- . Waste code: F009
- . Waste name: SPENT STRIPPING AND CLEANING BATH SOLUTIONS FROM ELECTROPLATING OPERATIONS IN WHICH CYANIDES ARE USED IN THE PROCESS.
- . Waste code: F019
- . Waste name: WASTEWATER TREATMENT SLUDGES FROM THE CHEMICAL CONVERSION COATING OF ALUMINUM, EXCEPT FROM ZIRCONIUM PHOSPHATING IN ALUMINUM CAN WASHING WHEN SUCH PHOSPHATING IS AN EXCLUSIVE CONVERSION COATING PROCESS.
- . Waste code: P029
- . Waste name: COPPER CYANIDE (OR) COPPER CYANIDE CU(CN)
- . Waste code: P099
- . Waste name: ARGENTATE (1-), BIS(CYANO-C)-, POTASSIUM (OR) POTASSIUM SILVER CYANIDE

- Continued on next page -

Site Detail Report

Target Property: 29-31 AND 37-39 NORTH MAIN STREET
PORT CHESTER, NY 10573

JOB: NA

RCRA NonGen / NLR

EDR ID: 1000693480 **DIST/DIR:** 0.178 WSW **ELEVATION:** 44 **MAP ID:** Z103

NAME: PREMIER MICROWAVE CORP

Rev: 12/09/2015

ADDRESS: 33 NEW BROAD ST MAIN FLOOR
PORTCHESTER, NY 10573
WESTCHESTER

ID/Status: NYD986991727

SOURCE: US Environmental Protection Agency

- . Waste code: P104
- . Waste name: SILVER CYANIDE (OR) SILVER CYANIDE AG(CN)

- . Waste code: P106
- . Waste name: SODIUM CYANIDE (OR) SODIUM CYANIDE NA(CN)

- . Waste code: U002
- . Waste name: 2-PROPANONE (I) (OR) ACETONE (I)

- . Waste code: U228
- . Waste name: ETHENE, TRICHLORO- (OR) TRICHLOROETHYLENE

Facility Has Received Notices of Violations:

Regulation violated: Not reported
Area of violation: Generators - General
Date violation determined: 11/22/1993
Date achieved compliance: 12/28/1993
Violation lead agency: EPA
Enforcement action: WRITTEN INFORMAL
Enforcement action date: 11/29/1993
Enf. disposition status: Not reported
Enf. disp. status date: Not reported
Enforcement lead agency: EPA
Proposed penalty amount: Not reported
Final penalty amount: Not reported
Paid penalty amount: Not reported

Regulation violated: Not reported
Area of violation: Generators - General
Date violation determined: 11/01/1993
Date achieved compliance: 11/22/1993
Violation lead agency: EPA
Enforcement action: WRITTEN INFORMAL
Enforcement action date: 11/22/1993
Enf. disposition status: Not reported
Enf. disp. status date: Not reported
Enforcement lead agency: EPA
Proposed penalty amount: Not reported
Final penalty amount: Not reported
Paid penalty amount: Not reported

Evaluation Action Summary:
Evaluation date: 07/08/1993
Evaluation: COMPLIANCE EVALUATION INSPECTION ON-SITE

- Continued on next page -

Site Detail Report

Target Property: 29-31 AND 37-39 NORTH MAIN STREET
PORT CHESTER, NY 10573

JOB: NA

RCRA NonGen / NLR

EDR ID: 1000693480 **DIST/DIR:** 0.178 WSW **ELEVATION:** 44 **MAP ID:** Z103

NAME: PREMIER MICROWAVE CORP

Rev: 12/09/2015

ADDRESS: 33 NEW BROAD ST MAIN FLOOR
PORTCHESTER, NY 10573
WESTCHESTER

ID/Status: NYD986991727

SOURCE: US Environmental Protection Agency

Area of violation: Generators - General

Date achieved compliance: 11/22/1993

Evaluation lead agency: EPA Contractor/Grantee

Evaluation date: 07/08/1993

Evaluation: COMPLIANCE EVALUATION INSPECTION ON-SITE

Area of violation: Generators - General

Date achieved compliance: 12/28/1993

Evaluation lead agency: EPA Contractor/Grantee

Site Detail Report

Target Property: 29-31 AND 37-39 NORTH MAIN STREET
PORT CHESTER, NY 10573

JOB: NA

CT MANIFEST

EDR ID: S109734335 **DIST/DIR:** 0.180 East **ELEVATION:** 16 **MAP ID:** AA104

NAME: HASCO ELECTRIC **Rev:** 07/30/2013
ADDRESS: 84 SOUTH WATER ST **ID/Status:** CTP000000909
BYRAM, CT 06830

SOURCE: CT Department of Energy & Environmental Protection

CT MANIFEST:

Detail:

Year: 1986
Manifest Id: NYA3813658
EPA ID: CTP000000909
TSDf EPA ID: NYD000824334
TSDf Name: TECHTRONICS ECOLOGICAL CORP
TSDf Address: 8 WALWORTH ST
TSDf City,St,Zip: BROOKLYN, NY 11205
TSDf Country: USA
TSDf Telephone: Not reported
Transport Date: 06/18/1986
Transporter EPA ID: NYD000824334
Transporter Name: TECHTRONICS ECOLOGICAL CORP
Transporter Address: Not reported
Transporter City,St,Zip: CT
Transporter Country: USA
Transporter Phone: Not reported
Trans 2 Date: Not reported
Trans 2 EPA ID: Not reported
Trans 2 Name: Not reported
Trans 2 Address: Not reported
Trans 2 City,St,Zip: CT
Trans 2 Country: USA
Trans 2 Phone: Not reported
Generator Phone: 2035319400
Generator Mailing Addr: 84 SOUTH WATER ST
Generator Mailing City/State/Zip: 06830
Generator Mailing Country: USA
Special Handling: No
Discrepancies: No
Date Shipped: 06/18/1986
Date Received: 06/18/1986
Last modified date: 04/27/2004
Last modified by: IG
Comments: Not reported

Waste:

Year: 1986
Manifest Id: NYA3813658
Waste Occurrence: 1
UNNA: 1710
Hazard Class: ORM-A

- Continued on next page -

Site Detail Report

Target Property: 29-31 AND 37-39 NORTH MAIN STREET
PORT CHESTER, NY 10573

JOB: NA

CT MANIFEST

EDR ID: S109734335 **DIST/DIR:** 0.180 East **ELEVATION:** 16 **MAP ID:** AA104

NAME: HASCO ELECTRIC

Rev: 07/30/2013

ADDRESS: 84 SOUTH WATER ST
BYRAM, CT 06830

ID/Status: CTP000000909

SOURCE: CT Department of Energy & Environmental Protection

US Dot Description: WASTE TRICHLOROETHYLENE
No of Containers: 002
Container Type: DM
Quantity: 110
Weight/Volume: G
Additional Description: N
Handling Code: B
Date Record Was Last Modified: 2004-04-27 00:00:00
DEO Who Last Modified Record: IG
EPA Waste Code: F001
Recycled Waste?: False
Date Record Was Last Modified: 2004-04-27 00:00:00

Site Detail Report

Target Property: 29-31 AND 37-39 NORTH MAIN STREET
PORT CHESTER, NY 10573

JOB: NA

CT MANIFEST

EDR ID: S111316217 **DIST/DIR:** 0.180 East **ELEVATION:** 16 **MAP ID:** AA105

NAME: PECORA BROTHERS INC
ADDRESS: 84 S WATER ST
GREENWICH, CT 06830

Rev: 07/30/2013
ID/Status: CTP000030347

SOURCE: CT Department of Energy & Environmental Protection

CT MANIFEST:

Detail:

Year: 2008
Manifest Id: 004161787JJK
EPA ID: CTP000030347
TSDf EPA ID: MAD047075734
TSDf Name: ENVIRO SAFE CORP
TSDf Address: 263 HOWARD ST
TSDf City,St,Zip: LOWELL, MA 01852-
TSDf Country: USA
TSDf Telephone: (978)453-7772
Transport Date: 05/14/2008
Transporter EPA ID: MAC300001617
Transporter Name: ENVIRO SAFE CORP
Transporter Address: 14B JAN SEBASTIAN DR
Transporter City,St,Zip: SANDWICH, MA 02563
Transporter Country: USA
Transporter Phone: (508)888-5478
Trans 2 Date: Not reported
Trans 2 EPA ID: Not reported
Trans 2 Name: Not reported
Trans 2 Address: Not reported
Trans 2 City,St,Zip: CT
Trans 2 Country: USA
Trans 2 Phone: Not reported
Generator Phone: (203)496-6507
Generator Mailing Addr: 67 HOLLEY HILL LN SUITE 300
Generator Mailing City/State/Zip: 06830-
Generator Mailing Country: USA
Special Handling: Not reported
Discrepancies: Not reported
Date Shipped: 05/14/2008
Date Received: 05/15/2008
Last modified date: 04/19/2010
Last modified by: CYF
Comments: Not reported

Site Detail Report

Target Property: 29-31 AND 37-39 NORTH MAIN STREET
PORT CHESTER, NY 10573

JOB: NA

NJ MANIFEST

EDR ID: S107609425 **DIST/DIR:** 0.180 East **ELEVATION:** 16 **MAP ID:** AA106

NAME: HASCO ELECTRIC CORPORATION **Rev:** 12/31/2013
ADDRESS: 84 SOUTH WATER STREET **ID/Status:** CT0001222520
GREENWICH, CT 06830

SOURCE: NJ Department of Environmental Protection

NJ MANIFEST:

EPA Id: CT0001222520
Mail Address: 84 SOUTH WATER STREET
Mail City/State/Zip: GREENWICH 06830
Facility Phone: 2035319400
Emergency Phone: Not reported
Contact: JIM NELSON
Comments: Not reported
SIC Code: Not reported
County: 00
Municipal: 00
Previous EPA Id: Not reported
Gen Flag: X
Trans Flag: Not reported
TSDf Flag: Not reported
Name Change: Not reported
Date Change: Not reported

Manifest:

Manifest Number: NJA5034428
EPA ID: CT0001222520
Date Shipped: 04/21/2004
TSDf EPA ID: NJD002454544
Transporter EPA ID: NJD002454544
Transporter 2 EPA ID: Not reported
Transporter 3 EPA ID: Not reported
Transporter 4 EPA ID: Not reported
Transporter 5 EPA ID: Not reported
Transporter 6 EPA ID: Not reported
Transporter 7 EPA ID: Not reported
Transporter 8 EPA ID: Not reported
Transporter 9 EPA ID: Not reported
Transporter 10 EPA ID: Not reported
Date Trans1 Transported Waste: 04/21/2004
Date Trans2 Transported Waste: Not reported
Date Trans3 Transported Waste: Not reported
Date Trans4 Transported Waste: Not reported
Date Trans5 Transported Waste: Not reported
Date Trans6 Transported Waste: Not reported
Date Trans7 Transported Waste: Not reported
Date Trans8 Transported Waste: Not reported
Date Trans9 Transported Waste: Not reported
Date Trans10 Transported Waste: Not reported
Date TSDf Received Waste: 04/21/2004
TSDf EPA Facility Name: Not reported

- Continued on next page -

Site Detail Report

Target Property: 29-31 AND 37-39 NORTH MAIN STREET
PORT CHESTER, NY 10573

JOB: NA

NJ MANIFEST

EDR ID: S107609425 **DIST/DIR:** 0.180 East **ELEVATION:** 16 **MAP ID:** AA106

NAME: HASCO ELECTRIC CORPORATION
ADDRESS: 84 SOUTH WATER STREET
GREENWICH, CT 06830

Rev: 12/31/2013
ID/Status: CT0001222520

SOURCE: NJ Department of Environmental Protection

QTY Units: Not reported
Transporter SEQ ID: Not reported
Transporter-1 Date: Not reported
Waste SEQ ID: Not reported
Waste Type Code 2: Not reported
Waste Type Code 3: Not reported
Waste Type Code 4: Not reported
Waste Type Code 5: Not reported
Waste Type Code 6: Not reported
Date Accepted: Not reported
Manifest Discrepancy Type: Not reported
Data Entry Number: 05170421
Was Load Rejected: GREENWICH 06830
Reason Load Was Rejected: Not reported

Site Detail Report

Target Property: 29-31 AND 37-39 NORTH MAIN STREET
PORT CHESTER, NY 10573

JOB: NA

CT MANIFEST

EDR ID: S109755438 **DIST/DIR:** 0.180 East **ELEVATION:** 16 **MAP ID:** AA107

NAME: HASCO ELECTRIC **Rev:** 07/30/2013
ADDRESS: 84 SOUTH WATER ST **ID/Status:** CTP000050076
BYRAM, CT 06830

SOURCE: CT Department of Energy & Environmental Protection

CT MANIFEST:

Detail:

Year: 1987
Manifest Id: NYA5745717
EPA ID: CTP000050076
TSDf EPA ID: NYD000824334
TSDf Name: TECHTRONICS ECOLOGICAL CORP
TSDf Address: 8 WALWORTH ST
TSDf City,St,Zip: BROOKLYN, NY 11205
TSDf Country: USA
TSDf Telephone: Not reported
Transport Date: 05/26/1987
Transporter EPA ID: NYD000824334
Transporter Name: TECHTRONICS ECOLOGICAL CORP
Transporter Address: Not reported
Transporter City,St,Zip: CT
Transporter Country: USA
Transporter Phone: Not reported
Trans 2 Date: Not reported
Trans 2 EPA ID: Not reported
Trans 2 Name: Not reported
Trans 2 Address: Not reported
Trans 2 City,St,Zip: CT
Trans 2 Country: USA
Trans 2 Phone: Not reported
Generator Phone: 2035319400
Generator Mailing Addr: 84 SOUTH WATER ST
Generator Mailing City/State/Zip: 06830
Generator Mailing Country: USA
Special Handling: No
Discrepancies: No
Date Shipped: 05/26/1987
Date Received: 05/26/1987
Last modified date: 04/27/2004
Last modified by: IG
Comments: Not reported

Waste:

Year: 1987
Manifest Id: NYA5745717
Waste Occurrence: 1
UNNA: 1897
Hazard Class: ORM-A

- Continued on next page -

Site Detail Report

Target Property: 29-31 AND 37-39 NORTH MAIN STREET
PORT CHESTER, NY 10573

JOB: NA

CT MANIFEST

EDR ID: S109755438 **DIST/DIR:** 0.180 East **ELEVATION:** 16 **MAP ID:** AA107

NAME: HASCO ELECTRIC

Rev: 07/30/2013

ADDRESS: 84 SOUTH WATER ST
BYRAM, CT 06830

ID/Status: CTP000050076

SOURCE: CT Department of Energy & Environmental Protection

US Dot Description: WASTE TRICHLOROETHYLENE
No of Containers: 002
Container Type: DM
Quantity: 110
Weight/Volume: G
Additional Description: N
Handling Code: B
Date Record Was Last Modified: 2004-04-27 00:00:00
DEO Who Last Modified Record: IG
EPA Waste Code: F001
Recycled Waste?: False
Date Record Was Last Modified: 2004-04-27 00:00:00

Site Detail Report

Target Property: 29-31 AND 37-39 NORTH MAIN STREET
PORT CHESTER, NY 10573

JOB: NA

NY MANIFEST

EDR ID: 1009220966 **DIST/DIR:** 0.180 East **ELEVATION:** 16 **MAP ID:** AA108

NAME: HASCO ELECTRIC **Rev:** 05/01/2016
ADDRESS: 84 SOUTH WATER STREET **ID/Status:** CTP000050076
BYRAM, CT 06830

SOURCE: NY Department of Environmental Conservation

NY MANIFEST:

Country: USA
EPA ID: CTP000050076
Facility Status: Not reported
Location Address 1: 84 SOUTH WATER STREET
Code: BP
Location Address 2: Not reported
Total Tanks: Not reported
Location City: BYRAM
Location State: CT
Location Zip: 06830
Location Zip 4: Not reported

NY MANIFEST:

EPAID: CTP000050076
Mailing Name: HASCO ELECTRIC
Mailing Contact: HASCO ELECTRIC
Mailing Address 1: 84 SOUTH WATER STREET
Mailing Address 2: Not reported
Mailing City: BYRAM
Mailing State: CT
Mailing Zip: 06830
Mailing Zip 4: Not reported
Mailing Country: USA
Mailing Phone: 2035319400

NY MANIFEST:

Document ID: NYA5745717
Manifest Status: C
seq: Not reported
Year: 1987
Trans1 State ID: PLATE#
Trans2 State ID: 57745GB
Generator Ship Date: 05/26/1987
Trans1 Recv Date: 05/26/1987
Trans2 Recv Date: / /
TSD Site Recv Date: 05/26/1987
Part A Recv Date: 06/03/1987
Part B Recv Date: 06/05/1987
Generator EPA ID: CTP000050076
Trans1 EPA ID: NYD000824334
Trans2 EPA ID: Not reported
TSD ID 1: NYD000824334
TSD ID 2: Not reported

- Continued on next page -

Site Detail Report

Target Property: 29-31 AND 37-39 NORTH MAIN STREET
PORT CHESTER, NY 10573

JOB: NA

NY MANIFEST

EDR ID: 1009220966 **DIST/DIR:** 0.180 East **ELEVATION:** 16 **MAP ID:** AA108

NAME: HASCO ELECTRIC **Rev:** 05/01/2016
ADDRESS: 84 SOUTH WATER STREET **ID/Status:** CTP000050076
BYRAM, CT 06830

SOURCE: NY Department of Environmental Conservation

Manifest Tracking Number: Not reported
Import Indicator: Not reported
Export Indicator: Not reported
Discr Quantity Indicator: Not reported
Discr Type Indicator: Not reported
Discr Residue Indicator: Not reported
Discr Partial Reject Indicator: Not reported
Discr Full Reject Indicator: Not reported
Manifest Ref Number: Not reported
Alt Facility RCRA ID: Not reported
Alt Facility Sign Date: Not reported
MGMT Method Type Code: Not reported
Waste Code: F001 - UNKNOWN
Waste Code: Not reported
Waste Code: Not reported
Waste Code: Not reported
Waste Code: Not reported
Waste Code: Not reported
Quantity: 00110
Units: G - Gallons (liquids only)* (8.3 pounds)
Number of Containers: 002
Container Type: DM - Metal drums, barrels
Handling Method: B Incineration, heat recovery, burning.
Specific Gravity: 100

Document ID: NYA6402609
Manifest Status: K
seq: Not reported
Year: 1987
Trans1 State ID: PLATE#
Trans2 State ID: 57745GB
Generator Ship Date: 12/30/1987
Trans1 Recv Date: 12/30/1987
Trans2 Recv Date: / /
TSD Site Recv Date: 12/30/1987
Part A Recv Date: 02/03/1988
Part B Recv Date: 01/12/1988
Generator EPA ID: CTP000050076
Trans1 EPA ID: NYD000824334
Trans2 EPA ID: Not reported
TSD ID 1: NYD000824334
TSD ID 2: Not reported
Manifest Tracking Number: Not reported
Import Indicator: Not reported
Export Indicator: Not reported

- Continued on next page -

Site Detail Report

Target Property: 29-31 AND 37-39 NORTH MAIN STREET
PORT CHESTER, NY 10573

JOB: NA

NY MANIFEST

EDR ID: 1009220966 **DIST/DIR:** 0.180 East **ELEVATION:** 16 **MAP ID:** AA108

NAME: HASCO ELECTRIC **Rev:** 05/01/2016
ADDRESS: 84 SOUTH WATER STREET **ID/Status:** CTP000050076
BYRAM, CT 06830

SOURCE: NY Department of Environmental Conservation

Discr Quantity Indicator: Not reported
Discr Type Indicator: Not reported
Discr Residue Indicator: Not reported
Discr Partial Reject Indicator: Not reported
Discr Full Reject Indicator: Not reported
Manifest Ref Number: Not reported
Alt Facility RCRA ID: Not reported
Alt Facility Sign Date: Not reported
MGMT Method Type Code: Not reported
Waste Code: F001 - UNKNOWN
Waste Code: Not reported
Waste Code: Not reported
Waste Code: Not reported
Waste Code: Not reported
Waste Code: Not reported
Quantity: 00110
Units: G - Gallons (liquids only)* (8.3 pounds)
Number of Containers: 002
Container Type: DM - Metal drums, barrels
Handling Method: B Incineration, heat recovery, burning.
Specific Gravity: 100

Document ID: NYA3813658
Manifest Status: K
seq: Not reported
Year: 1986
Trans1 State ID: PLATE#
Trans2 State ID: 57745GB
Generator Ship Date: 06/18/1986
Trans1 Recv Date: 06/18/1986
Trans2 Recv Date: / /
TSD Site Recv Date: 06/18/1986
Part A Recv Date: 07/29/1986
Part B Recv Date: 06/26/1986
Generator EPA ID: CTP000050076
Trans1 EPA ID: NYD000824334
Trans2 EPA ID: Not reported
TSD ID 1: NYD000824334
TSD ID 2: Not reported
Manifest Tracking Number: Not reported
Import Indicator: Not reported
Export Indicator: Not reported
Discr Quantity Indicator: Not reported
Discr Type Indicator: Not reported
Discr Residue Indicator: Not reported

- Continued on next page -

Site Detail Report

Target Property: 29-31 AND 37-39 NORTH MAIN STREET
PORT CHESTER, NY 10573

JOB: NA

NY MANIFEST

EDR ID: 1009220966 **DIST/DIR:** 0.180 East **ELEVATION:** 16 **MAP ID:** AA108

NAME: HASCO ELECTRIC

Rev: 05/01/2016

ADDRESS: 84 SOUTH WATER STREET
BYRAM, CT 06830

ID/Status: CTP000050076

SOURCE: NY Department of Environmental Conservation

Discr Partial Reject Indicator: Not reported
Discr Full Reject Indicator: Not reported
Manifest Ref Number: Not reported
Alt Facility RCRA ID: Not reported
Alt Facility Sign Date: Not reported
MGMT Method Type Code: Not reported
Waste Code: F001 - UNKNOWN
Waste Code: Not reported
Waste Code: Not reported
Waste Code: Not reported
Waste Code: Not reported
Waste Code: Not reported
Quantity: 00110
Units: G - Gallons (liquids only)* (8.3 pounds)
Number of Containers: 002
Container Type: DM - Metal drums, barrels
Handling Method: B Incineration, heat recovery, burning.
Specific Gravity: 100

Site Detail Report

Target Property: 29-31 AND 37-39 NORTH MAIN STREET
PORT CHESTER, NY 10573

JOB: NA

CT PROPERTY

EDR ID: S108963772 **DIST/DIR:** 0.180 East **ELEVATION:** 16 **MAP ID:** AA109

NAME: HASCO ELECTRIC **Rev:** 05/17/2016
ADDRESS: 84 SOUTH WATER STREET
GREENWICH, CT

SOURCE: CT Department of Energy & Environmental Protection

CT Property:

Seller Name: Naneette Patricia Columbi/Stella Benkel
Buyer Name: 83-84 South Water Street Associates, LLC
Certifying Party: 83-84 South Water Street Associates, LLC
Certifying Attention Person: Joseph A. Pecora
Title Of Certifying Person: Manager
Certifying Person Address: 67 Holly Hill Lane, Suite 300
Certifying Person City,St,Zip: Greenwich, CT 06830
Property Transfer Forms: Form III (DEP-PERD-PTP-203) when a discharge, spillage, uncontrolled loss, seepage or filtration of hazardous waste has occurred at the parcel that has not been fully remediated or the environmental conditions at the parcel are unknown. The person signing the Form III certification agrees to investigate and remediate the site in accordance with the remediation standards. The statute does not require completion of remediation before the parcel is transferred. Any person submitting a Form III shall simultaneously submit a completed Environmental Condition Assessment Form (ECAAF)(DEP-PERD-PTP-200).
Date Received: 01/22/2008
Ackn Date: 04/03/2008
Determination Date: 04/03/2008
LEP Verified/DEP Approval Date: Not reported
Rem Id: 8842
Remediation Location Id: 7603
Date Entered: 01/22/2008
Program: Property Transfer Program
GAO Site: False
Staff Full Name: Carolyn Fusaro
Super/Date: 04/04/2008
Stage Of Project: Not reported
RP Level Of Activity: Not reported
RP Needed Level Of Activity: Not reported
Staff Level Of Activity: Not reported
Staff Needed Level Of Activity: Not reported
Public Intrest: Not reported
PRP Cooperation: Not reported
Enforcement Status: Not reported
Level Of Complexity: Not reported
Complex Eng Or Sci: False
Complex Due To Public Involvement: False
Politically Complex: False
Complex Enforcement: False
Coordination With Other Bureaus: False
EPA Involvement: False

- Continued on next page -

Site Detail Report

Target Property: 29-31 AND 37-39 NORTH MAIN STREET
PORT CHESTER, NY 10573

JOB: NA

CT PROPERTY

EDR ID: S108963772 **DIST/DIR:** 0.180 East **ELEVATION:** 16 **MAP ID:** AA109

NAME: HASCO ELECTRIC **Rev:** 05/17/2016
ADDRESS: 84 SOUTH WATER STREET
GREENWICH, CT

SOURCE: CT Department of Energy & Environmental Protection

Staff Prefrence: Not reported
Readiness For Transfer: Not reported
Project Transfer Time: Not reported
Transfer Comments: Not reported
Staff As Of July 2000: Not reported
Initial Staff: Not reported
Type Of Transfer: real property
Salutation: Mr. Pecora
Relationship To Transfer: transferee
Audit Date: Not reported
Verif Type: Not reported
Audit Outcome: Not reported
GW: GB
Basin: Not reported
1st Payment: 0
Pay Tag1: Not reported
2nd Payment: Not reported
Pay Tag2: Not reported
RTN: Not reported
Revised: Not reported
ECAF Received: Not reported
Old Determination Date: Not reported
Redeterminationdate: Not reported
Previous Determination: Not reported
Monitoringoption: Not reported
Postremedialmonitoring: Not reported
Schedule Of I/R: 06/23/2008
Schedule Overdue: Not reported
Aprvl Sched: Not reported
Yr 1 Report: Not reported
Yr 2 Report: Not reported
Report Overdue: Not reported
Ext Aprvl Sched: Not reported
License #: Not reported
Project Phase: Not reported
PT Comments: Not reported
EPA Id Number: Not reported
GW Class: Not reported
SW Class: Not reported
AO/C0: Not reported
Water Lead(Y Or N): Not reported
Priority: Not reported
Project Status(A, I Or D): Not reported
Last Updated: Not reported
SR Comments: Not reported

- Continued on next page -

Site Detail Report

Target Property: 29-31 AND 37-39 NORTH MAIN STREET
PORT CHESTER, NY 10573

JOB: NA

CT PROPERTY

EDR ID: S108963772 **DIST/DIR:** 0.180 East **ELEVATION:** 16 **MAP ID:** AA109

NAME: HASCO ELECTRIC **Rev:** 05/17/2016
ADDRESS: 84 SOUTH WATER STREET
GREENWICH, CT

SOURCE: CT Department of Energy & Environmental Protection

Priority Or Work-Load: Not reported
Status: Not reported
Notes: Not reported
Special Project Name: Not reported
Special Project Comments: Not reported
DOT Project: Not reported
Pt Counter: 0
Project Complete: False
Project Inactive: False
Int Deposit #: Not reported
Deposit #: Not reported
Spill Case #: Not reported
Diversion Id: 0
Public Notice: Not reported
RAP Received: Not reported
RAP Approved: Not reported
Compliance Category: Not reported
Delete Record: False
ECAF Reviewed By: Not reported
Not Locatable: False
Primary Address: False
AKA Site Name: False
Primary Site Name: False
AKA Site Address: False
Lead: LEP

Seller Name: 83-84 South Water Street Associates, LLC
Buyer Name: Henry W. Pascarella, Trustee
Certifying Party: Henry W. Pascarella, Trustee
Certifying Attention Person: Henry Pascarella
Title Of Certifying Person: Trustee
Certifying Person Address: 675 Steamboat Road
Certifying Person City,St,Zip: Greenwich, CT 06830
Property Transfer Forms: Form III (DEP-PERD-PTP-203) when a discharge, spillage, uncontrolled loss, seepage or filtration of hazardous waste has occurred at the parcel that has not been fully remediated or the environmental conditions at the parcel are unknown. The person signing the Form III certification agrees to investigate and remediate the site in accordance with the remediation standards. The statute does not require completion of remediation before the parcel is transferred. Any person submitting a Form III shall simultaneously submit a completed Environmental Condition Assessment Form (ECAF)(DEP-PERD-PTP-200).
Date Recieved: 12/28/2009
Ackn Date: 06/23/2010

- Continued on next page -

Site Detail Report

Target Property: 29-31 AND 37-39 NORTH MAIN STREET
PORT CHESTER, NY 10573

JOB: NA

CT PROPERTY

EDR ID: S108963772 **DIST/DIR:** 0.180 East **ELEVATION:** 16 **MAP ID:** AA109

NAME: HASCO ELECTRIC **Rev:** 05/17/2016
ADDRESS: 84 SOUTH WATER STREET
GREENWICH, CT

SOURCE: CT Department of Energy & Environmental Protection

Determination Date: 10/12/2010
LEP Verified/DEP Approval Date: Not reported
Rem Id: 9628
Remediation Location Id: 7603
Date Entered: 12/30/2009
Program: Property Transfer Program
GAO Site: False
Staff Full Name: Not reported
Super/Date: 06/25/2010
Stage Of Project: Not reported
RP Level Of Activity: Not reported
RP Needed Level Of Activity: Not reported
Staff Level Of Activity: Not reported
Staff Needed Level Of Activity: Not reported
Public Intrest: Not reported
PRP Cooperation: Not reported
Enforcement Status: Not reported
Level Of Complexity: Not reported
Complex Eng Or Sci: False
Complex Due To Public Involvement: False
Politically Complex: False
Complex Enforcement: False
Coordination With Other Bureaus: False
EPA Involvement: False
Staff Prefrence: Not reported
Readiness For Transfer: Not reported
Project Transfer Time: Not reported
Transfer Comments: Not reported
Staff As Of July 2000: Not reported
Initial Staff: Not reported
Type Of Transfer: real estate
Salutation: Mr. Pascarella
Relationship To Transfer: Not reported
Audit Date: Not reported
Verif Type: Not reported
Audit Outcome: Not reported
GW: GB
Basin: Not reported
1st Payment: 3000
Pay Tag1: 99531
2nd Payment: Not reported
Pay Tag2: Not reported
RTN: 01/11/2010
Revised: 05/13/2010
ECAAF Received: Not reported

- Continued on next page -

Site Detail Report

Target Property: 29-31 AND 37-39 NORTH MAIN STREET
PORT CHESTER, NY 10573

JOB: NA

CT PROPERTY

EDR ID: S108963772 **DIST/DIR:** 0.180 East **ELEVATION:** 16 **MAP ID:** AA109

NAME: HASCO ELECTRIC **Rev:** 05/17/2016
ADDRESS: 84 SOUTH WATER STREET
GREENWICH, CT

SOURCE: CT Department of Energy & Environmental Protection

Old Determination Date: Not reported
Redeterminationdate: Not reported
Previous Determination: Not reported
Monitoringoption: Not reported
Postremedialmonitoring: Not reported
Schedule Of I/R: Not reported
Schedule Overdue: Not reported
Aprvl Sched: Not reported
Yr 1 Report: Not reported
Yr 2 Report: Not reported
Report Overdue: Not reported
Ext Aprvl Sched: Not reported
License #: Not reported
Project Phase: Not reported
PT Comments: Not reported
EPA Id Number: Not reported
GW Class: Not reported
SW Class: Not reported
AO/C0: Not reported
Water Lead(Y Or N): Not reported
Priority: Not reported
Project Status(A, I Or D): Not reported
Last Updated: Not reported
SR Comments: Not reported
Priority Or Work-Load: Not reported
Status: Not reported
Notes: Not reported
Special Project Name: Not reported
Special Project Comments: Not reported
DOT Project: Not reported
Pt Counter: 0
Project Complete: False
Project Inactive: False
Int Deposit #: Not reported
Deposit #: Not reported
Spill Case #: Not reported
Diversion Id: 0
Public Notice: Not reported
RAP Received: Not reported
RAP Approved: Not reported
Compliance Category: Not reported
Delete Record: False
ECAF Reviewed By: Not reported
Not Locatable: False
Primary Address: False

- Continued on next page -

Site Detail Report

Target Property: 29-31 AND 37-39 NORTH MAIN STREET
PORT CHESTER, NY 10573

JOB: NA

CT PROPERTY

EDR ID: S108963772 **DIST/DIR:** 0.180 East **ELEVATION:** 16 **MAP ID:** AA109

NAME: HASCO ELECTRIC **Rev:** 05/17/2016
ADDRESS: 84 SOUTH WATER STREET
GREENWICH, CT

SOURCE: CT Department of Energy & Environmental Protection

AKA Site Name: False
Primary Site Name: False
AKA Site Address: False
Lead: LEP

Seller Name: Henry W. Pascarella, Trustee
Buyer Name: 84 South Water Street, LLC and 95 South
Certifying Party: 84 South Water Street, LLC and 95 South
Certifying Attention Person: Jim Xhema
Title Of Certifying Person: Manager
Certifying Person Address: One Oak Street West
Certifying Person City,St,Zip: Greenwich, CT 06830
Property Transfer Forms: Form III (DEP-PERD-PTP-203) when a discharge, spillage, uncontrolled loss, seepage or filtration of hazardous waste has occurred at the parcel that has not been fully remediated or the environmental conditions at the parcel are unknown. The person signing the Form III certification agrees to investigate and remediate the site in accordance with the remediation standards. The statute does not require completion of remediation before the parcel is transferred. Any person submitting a Form III shall simultaneously submit a completed Environmental Condition Assessment Form (ECAAF)(DEP-PERD-PTP-200).
Date Recieved: 10/16/2012
Ackn Date: 08/28/2013
Determination Date: 02/20/2014
LEP Verified/DEP Approval Date: Not reported
Rem Id: 11235
Remediation Location Id: 7603
Date Entered: 11/26/2012
Program: Property Transfer Program
GAO Site: False
Staff Full Name: Not reported
Super/Date: 08/28/2013
Stage Of Project: Not reported
RP Level Of Activity: Not reported
RP Needed Level Of Activity: Not reported
Staff Level Of Activity: Not reported
Staff Needed Level Of Activity: Not reported
Public Intrest: Not reported
PRP Cooperation: Not reported
Enforcement Status: Not reported
Level Of Complexity: Not reported
Complex Eng Or Sci: False
Complex Due To Public Involvement: False
Politically Complex: False

- Continued on next page -

Site Detail Report

Target Property: 29-31 AND 37-39 NORTH MAIN STREET
PORT CHESTER, NY 10573

JOB: NA

CT PROPERTY

EDR ID: S108963772 **DIST/DIR:** 0.180 East **ELEVATION:** 16 **MAP ID:** AA109

NAME: HASCO ELECTRIC **Rev:** 05/17/2016
ADDRESS: 84 SOUTH WATER STREET
GREENWICH, CT

SOURCE: CT Department of Energy & Environmental Protection

Complex Enforcement: False
Coordination With Other Bureaus: False
EPA Involvement: False
Staff Prefrence: Not reported
Readiness For Transfer: Not reported
Project Transfer Time: Not reported
Transfer Comments: Not reported
Staff As Of July 2000: Not reported
Initial Staff: Not reported
Type Of Transfer: real estate
Salutation: Mr. Xhema
Relationship To Transfer: transferee
Audit Date: Not reported
Verif Type: Not reported
Audit Outcome: Not reported
GW: GB
Basin: Not reported
1st Payment: 3000
Pay Tag1: 14590
2nd Payment: Not reported
Pay Tag2: Not reported
RTN: 03/22/2013
Revised: 08/09/2013
ECAF Received: Not reported
Old Determination Date: Not reported
Redeterminationdate: Not reported
Previous Determination: Not reported
Monitoringoption: Not reported
Postremedialmonitoring: Not reported
Schedule Of I/R: 11/06/2013
Schedule Overdue: Not reported
Aprvl Sched: Not reported
Yr 1 Report: Not reported
Yr 2 Report: Not reported
Report Overdue: Not reported
Ext Aprvl Sched: Not reported
License #: Not reported
Project Phase: Not reported
PT Comments: Not reported
EPA Id Number: Not reported
GW Class: Not reported
SW Class: Not reported
AO/C0: Not reported
Water Lead(Y Or N): Not reported
Priority: Not reported

- Continued on next page -

Site Detail Report

Target Property: 29-31 AND 37-39 NORTH MAIN STREET
PORT CHESTER, NY 10573

JOB: NA

CT PROPERTY

EDR ID: S108963772 **DIST/DIR:** 0.180 East **ELEVATION:** 16 **MAP ID:** AA109

NAME: HASCO ELECTRIC **Rev:** 05/17/2016
ADDRESS: 84 SOUTH WATER STREET
GREENWICH, CT

SOURCE: CT Department of Energy & Environmental Protection

Project Status(A, I Or D): Not reported
Last Updated: Not reported
SR Comments: Not reported
Priority Or Work-Load: Not reported
Status: Not reported
Notes: Not reported
Special Project Name: Not reported
Special Project Comments: Not reported
DOT Project: Not reported
Pt Counter: 0
Project Complete: False
Project Inactive: False
Int Deposit #: Not reported
Deposit #: Not reported
Spill Case #: Not reported
Diversion Id: 0
Public Notice: Not reported
RAP Received: Not reported
RAP Approved: Not reported
Compliance Category: Not reported
Delete Record: False
ECAF Reviewed By: Carolyn Fusaro
Not Locatable: False
Primary Address: False
AKA Site Name: False
Primary Site Name: False
AKA Site Address: False
Lead: LEP

Site Detail Report

Target Property: 29-31 AND 37-39 NORTH MAIN STREET
PORT CHESTER, NY 10573

JOB: NA

CT VCP

EDR ID: S108963772 **DIST/DIR:** 0.180 East **ELEVATION:** 16 **MAP ID:** AA109

NAME: HASCO ELECTRIC **Rev:** 05/17/2016
ADDRESS: 84 SOUTH WATER STREET
GREENWICH, CT

SOURCE: CT Department of Energy & Environmental Protection

VCP:

Transferor (seller): n/a
Transfee (buyer): n/a
Certifying Party: Stella Benkel
Certifying Party Attn: Stella Benkel
Certifying Party Title: Not reported
Certifying Party Address: 300 High Point Drive, Suite 612
Certifying Party City,St,Zip: Hartsdale, NY 10530
Voluntary Remediation Site: Yes
Date Received: 11/29/2007
Acknowledge Date: Not reported
Determination Date: Not reported
LEP Verified/DEP: Not reported
Rem Id: 8790
Remediation Location Id: 7603
Date Entered: 12/07/2007
Program: Vol_Rem_X
GAO Site: False
Staff Full Name: Not reported
Super/Date: Not reported
Stage Of Project: Not reported
RP Level Of Activity: Not reported
RP Needed Level Of Activity: Not reported
Staff Level Of Activity: Not reported
Staff Needed Level Of Activity: Not reported
Public Intrest: Not reported
PRP Cooperation: Not reported
Enforcement Status: Not reported
Level Of Complexity: Not reported
Complex Eng Or Sci: False
Complex Due To Public Involvement: False
Politically Complex: False
Complex Enforcement: False
Coordination With Other Bureaus: False
EPA Involvement: False
Staff Prefrence: Not reported
Readiness For Transfer: Not reported
Project Transfer Time: Not reported
Transfer Comments: Not reported
Staff As Of July 2000: Not reported
Initial Staff: Not reported
Type Of Transfer: voluntary
Salutation: Ms. Benkel
Relationship To Transfer: Not reported

- Continued on next page -

Site Detail Report

Target Property: 29-31 AND 37-39 NORTH MAIN STREET
PORT CHESTER, NY 10573

JOB: NA

CT VCP

EDR ID: S108963772 **DIST/DIR:** 0.180 East **ELEVATION:** 16 **MAP ID:** AA109

NAME: HASCO ELECTRIC **Rev:** 05/17/2016
ADDRESS: 84 SOUTH WATER STREET
GREENWICH, CT

SOURCE: CT Department of Energy & Environmental Protection

Audit Date: Not reported
Verif Type: Not reported
Audit Outcome: Not reported
GW: GB
Basin: Not reported
1st Payment: 3000
Pay Tag1: 1956
2nd Payment: Not reported
Pay Tag2: Not reported
Rtn: 12/14/2007
Revised: Not reported
ECAF Received: Not reported
Old Determination Date: Not reported
Redeterminationdate: Not reported
Previous Determination: Not reported
Monitoringoption: Not reported
Postremedialmonitoring: Not reported
Schedule Of I/R: Not reported
Schedule Overdue: Not reported
Aprvl Sched: Not reported
Yr 1 Report: Not reported
Yr 2 Report: Not reported
Report Overdue: Not reported
Ext Aprvl Sched: Not reported
License #: Not reported
Project Phase: Not reported
PT Comments: Not reported
EPA Id Number: Not reported
GW Class: Not reported
SW Class: Not reported
AO/C0: Not reported
Water Lead(Y Or N): Not reported
Priority: Not reported
Project Status(A, I Or D): Not reported
Last Updated: Not reported
SR Comments: Not reported
Priority Or Work-Load: Not reported
Status: Not reported
Notes: Not reported
Special Project Name: Not reported
Special Project Comments: Not reported
DOT Project: Not reported
Pt Counter: 0
Project Complete: False
Project Inactive: False

- Continued on next page -

Site Detail Report

Target Property: 29-31 AND 37-39 NORTH MAIN STREET
PORT CHESTER, NY 10573

JOB: NA

CT VCP

EDR ID: S108963772 **DIST/DIR:** 0.180 East **ELEVATION:** 16 **MAP ID:** AA109

NAME: HASCO ELECTRIC **Rev:** 05/17/2016
ADDRESS: 84 SOUTH WATER STREET
GREENWICH, CT

SOURCE: CT Department of Energy & Environmental Protection

Intl Deposit #: 08-2818
Deposit #: Not reported
Spill Case #: Not reported
Diversion Id: 0
Public Notice: Not reported
Rap Received: Not reported
Rap Approved: Not reported
Compliance Category: Not reported
Delete Record: False
ECAAF Reviewed By: Not reported
Notlocatable: False
Primaryaddress: True
Aka_sitename: False
Primarysitename: False
Aka_siteaddress: False
Lead: Not reported

Site Detail Report

Target Property: 29-31 AND 37-39 NORTH MAIN STREET
PORT CHESTER, NY 10573

JOB: NA

NY AST

EDR ID: A100204224 **DIST/DIR:** 0.180 SSW **ELEVATION:** 9 **MAP ID:** 110

NAME: CHAS RIN INC.

Rev: 03/29/2016

ADDRESS: 70 DON BOSCO PLACE
PORT CHESTER, NY 10570

ID/Status: 3-800770
ID/Status: 0. Administratively closed

SOURCE: NY Department of Environmental Conservation

WESTCHESTER CO. AST:

PBS Number: 3-800770
Site Status: Unregulated: <1101 gal. PBS
GDS Number: Not reported
Operator Name: Mark D. Rinaldi
Owner Name: Mark D. Rinaldi
Owner Street: 1 Avery Court
Owner Address2: Not reported
Owner City/State/Zip: West Harrison, NY 10604

Tank Number: 1
Status: 0. Administratively closed
Date Installation: 10/01/1999
Capacity: 250
Product Stored: 6. Diesel
Product Stored Percent: Not reported
Date Perm Closure: 07/28/2003
Tank Location: 3. Aboveground on saddles, legs, stilts, racks or cradle
Tank Type: 3. Stainless steel alloy
Tank Internal Protection: 0. None
Tank External Protection: 0. None
Tank Leak Detection: 5. In-Tank System (auto tank gauge)
Tank Secondary Containment: Not reported
Piping Location: 1. Aboveground
Piping Type: 2. Galvanized steel
Piping External Protection: 1. Painted/Asphalt Coating
Piping Leak Detection: Not reported
Piping Secondary Containment: Not reported
Overfill Prevention: 1. Float Vent Valve
Spill Prevention: Not reported
Dispenser: 2. Suction

Tank Number: 2
Status: 0. Administratively closed
Date Installation: 10/01/1999
Capacity: 250
Product Stored: 6. Diesel
Product Stored Percent: Not reported
Date Perm Closure: 07/29/2003
Tank Location: 3. Aboveground on saddles, legs, stilts, racks or cradle
Tank Type: 3. Stainless steel alloy
Tank Internal Protection: 0. None
Tank External Protection: 0. None

- Continued on next page -

Site Detail Report

Target Property: 29-31 AND 37-39 NORTH MAIN STREET
PORT CHESTER, NY 10573

JOB: NA

NY AST

EDR ID: A100204224 **DIST/DIR:** 0.180 SSW **ELEVATION:** 9 **MAP ID:** 110

NAME: CHAS RIN INC.

Rev: 03/29/2016

ADDRESS: 70 DON BOSCO PLACE
PORT CHESTER, NY 10570

ID/Status: 3-800770

ID/Status: 0. Administratively closed

SOURCE: NY Department of Environmental Conservation

Tank Leak Detection: 5. In-Tank System (auto tank gauge)
Tank Secondary Containment: Not reported
Piping Location: 1. Aboveground
Piping Type: 2. Galvanized steel
Piping External Protection: 1. Painted/Asphalt Coating
Piping Leak Detection: Not reported
Piping Secondary Containment: Not reported
Overfill Prevention: 1. Float Vent Valve
Spill Prevention: Not reported
Dispenser: 2. Suction

Tank Number: 3
Status: 0. Administratively closed
Date Installation: 10/01/1999
Capacity: 250
Product Stored: 13. Waste/Used Oil
Product Stored Percent: Not reported
Date Perm Closure: 07/29/2003
Tank Location: 3. Aboveground on saddles,legs,stilts,racks or cradle
Tank Type: 3. Stainless steel alloy
Tank Internal Protection: 0. None
Tank External Protection: 0. None
Tank Leak Detection: 0. None
Tank Secondary Containment: Not reported
Piping Location: Not reported
Piping Type: Not reported
Piping External Protection: 0. None
Piping Leak Detection: Not reported
Piping Secondary Containment: Not reported
Overfill Prevention: 0. None
Spill Prevention: 0. None
Dispenser: 2. Suction

Tank Number: 4
Status: 0. Administratively closed
Date Installation: 10/01/1999
Capacity: 250
Product Stored: 13. Waste/Used Oil
Product Stored Percent: Not reported
Date Perm Closure: 07/29/2003
Tank Location: 3. Aboveground on saddles,legs,stilts,racks or cradle
Tank Type: 3. Stainless steel alloy
Tank Internal Protection: 0. None

- Continued on next page -

Site Detail Report

Target Property: 29-31 AND 37-39 NORTH MAIN STREET
PORT CHESTER, NY 10573

JOB: NA

NY AST

EDR ID: A100204224 **DIST/DIR:** 0.180 SSW **ELEVATION:** 9 **MAP ID:** 110

NAME: CHAS RIN INC.

Rev: 03/29/2016

ADDRESS: 70 DON BOSCO PLACE
PORT CHESTER, NY 10570

ID/Status: 3-800770

ID/Status: 0. Administratively closed

SOURCE: NY Department of Environmental Conservation

Tank External Protection: 0. None
Tank Leak Detection: 0. None
Tank Secondary Containment: Not reported
Piping Location: Not reported
Piping Type: Not reported
Piping External Protection: 0. None
Piping Leak Detection: Not reported
Piping Secondary Containment: Not reported
Overfill Prevention: 0. None
Spill Prevention: 0. None
Dispenser: 2. Suction

Tank Number: 5
Status: 0. Administratively closed
Date Installation: 10/01/1999
Capacity: 250
Product Stored: 13. Waste/Used Oil
Product Stored Percent: Not reported
Date Perm Closure: 07/29/2003
Tank Location: 3. Aboveground on saddles, legs, stilts, racks or cradle
Tank Type: 3. Stainless steel alloy
Tank Internal Protection: 0. None
Tank External Protection: 0. None
Tank Leak Detection: 0. None
Tank Secondary Containment: Not reported
Piping Location: Not reported
Piping Type: Not reported
Piping External Protection: 0. None
Piping Leak Detection: Not reported
Piping Secondary Containment: Not reported
Overfill Prevention: 0. None
Spill Prevention: 0. None
Dispenser: 2. Suction

Site Detail Report

Target Property: 29-31 AND 37-39 NORTH MAIN STREET
PORT CHESTER, NY 10573

JOB: NA

NY UST

EDR ID: U004177358 **DIST/DIR:** 0.181 West **ELEVATION:** 44 **MAP ID:** X111

NAME: SIMONS COMPANY BUILDING
ADDRESS: 181 WESTCHESTER AVENUE
PORT CHESTER, NY 10573

Rev: 03/29/2016
ID/Status: 3-413747 / Unregulated: <1101 gal. PBS
ID/Status: 3. Closed - Prior to 04/1991
ID/Status: Unregulated: <1101 gal. PBS

SOURCE: NY Department of Environmental Conservation

WESTCHESTER CO. UST:

Id/Status: 3-413747 / Unregulated: <1101 gal. PBS
Operator Name: Ernest Simons Co., Inc.
Owner Name: Ernest Simons Co., Inc.
Owner Street: 125 N. Main Street
Owner Address2: Not reported
Owner City: Port Chester
Owner State: NY
Owner Zipcode: 10573
GDS Number: Not reported

Tank Number: 001
Status: 3. Closed - Prior to 04/1991
Capacity: 6000
Product Stored: Not reported
Product Stored Percent: Not reported
Tank Leak Detection: 0. None
Date Installation: 01/01/1900
Date Perm Closure: 01/01/1900
Tank Location: 5. Underground
Tank Type: 1. Steel/Carbon steel/Iron
Tank Internal Protection: 0. None
Tank External Protection: 0. None
Tank Secondary Containment: 0. None
Piping Location: Not reported
Piping Type: 1. Steel/Carbon/ steel/iron
Piping External Protection: 0. None
Overfill Prevention: 0. None
Piping Secondary Containment: Not reported
Spill Prevention: 0. None
Dispenser: 2. Suction

Site Detail Report

Target Property: 29-31 AND 37-39 NORTH MAIN STREET
PORT CHESTER, NY 10573

JOB: NA

NY MANIFEST

EDR ID: S117537798 **DIST/DIR:** 0.182 West **ELEVATION:** 44 **MAP ID:** X112

NAME: CON EDISON

Rev: 05/01/2016

ADDRESS: PEARL ST & WESTCHESTER AV
PORTCHESTER, NY 10701
WESTCHESTER

ID/Status: NYP004703963

SOURCE: NY Department of Environmental Conservation

NY MANIFEST:

Country: USA
EPA ID: NYP004703963
Facility Status: Not reported
Location Address 1: PEARL ST & WESTCHESTER AV
Code: BP
Location Address 2: MH1065
Total Tanks: Not reported
Location City: PORTCHESTER
Location State: NY
Location Zip: 10701
Location Zip 4: Not reported

NY MANIFEST:

EPAID: NYP004703963
Mailing Name: CON EDISON
Mailing Contact: CON EDISON
Mailing Address 1: 4 IRVING PL
Mailing Address 2: 15TH FL
Mailing City: NEW YORK
Mailing State: NY
Mailing Zip: 10003
Mailing Zip 4: Not reported
Mailing Country: USA
Mailing Phone: Not reported

NY MANIFEST:

Document ID: Not reported
Manifest Status: Not reported
seq: Not reported
Year: 2014
Trans1 State ID: NYD006982359
Trans2 State ID: Not reported
Generator Ship Date: 12/08/2014
Trans1 Recv Date: 12/08/2014
Trans2 Recv Date: Not reported
TSD Site Recv Date: 12/11/2014
Part A Recv Date: Not reported
Part B Recv Date: Not reported
Generator EPA ID: NYP004703963
Trans1 EPA ID: Not reported
Trans2 EPA ID: Not reported
TSD ID 1: NJD002200046
TSD ID 2: Not reported

- Continued on next page -

Site Detail Report

Target Property: 29-31 AND 37-39 NORTH MAIN STREET
PORT CHESTER, NY 10573

JOB: NA

NY MANIFEST

EDR ID: S117537798 **DIST/DIR:** 0.182 West **ELEVATION:** 44 **MAP ID:** X112

NAME: CON EDISON **Rev:** 05/01/2016
ADDRESS: PEARL ST & WESTCHESTER AV **ID/Status:** NYP004703963
PORTCHESTER, NY 10701
WESTCHESTER
SOURCE: NY Department of Environmental Conservation

Manifest Tracking Number: 012773440JJK
Import Indicator: N
Export Indicator: N
Discr Quantity Indicator: N
Discr Type Indicator: N
Discr Residue Indicator: N
Discr Partial Reject Indicator: N
Discr Full Reject Indicator: N
Manifest Ref Number: Not reported
Alt Facility RCRA ID: Not reported
Alt Facility Sign Date: Not reported
MGMT Method Type Code: H110
Waste Code: Not reported
Waste Code: Not reported
Waste Code: Not reported
Waste Code: Not reported
Waste Code: Not reported
Waste Code: Not reported
Quantity: 300
Units: P - Pounds
Number of Containers: 1
Container Type: TT - Cargo tank, tank trucks
Handling Method: T Chemical, physical, or biological treatment.
Specific Gravity: 1
Waste Code: D008
Waste Code 1_2: Not reported
Waste Code 1_3: Not reported
Waste Code 1_4: Not reported
Waste Code 1_5: Not reported
Waste Code 1_6: Not reported

Site Detail Report

Target Property: 29-31 AND 37-39 NORTH MAIN STREET
PORT CHESTER, NY 10573

JOB: NA

NY LTANKS

EDR ID: S108765479 **DIST/DIR:** 0.183 NW **ELEVATION:** 36 **MAP ID:** W113

NAME: D & F SERVICE CENTER

Rev: 05/17/2016

ADDRESS: 110 NORTH PEARL ST
PORT CHESTER, NY
WESTCHESTER

ID/Status: 0705049 / 2007-10-19

ID/Status: 385314

ID/Status: 0705049

SOURCE: NY Department of Environmental Conservation

LTANKS:

Site ID: 385314

Spill Number/Closed Date: 0705049 / 2007-10-19

Spill Date: 2007-08-02

Spill Cause: Tank Test Failure

Spill Source: Gasoline Station or other PBS Facility

Spill Class: Known release with minimal potential for fire or hazard. DEC Response.

Willing Responsible Party. Corrective action taken.

Cleanup Ceased: Not reported

Cleanup Meets Standard: False

SWIS: 6048

Investigator: WCHD

Referred To: SEBASTIAN BIMONTE

Reported to Dept: 2007-08-02

CID: 73

Water Affected: Not reported

Spill Notifier: Responsible Party

Last Inspection: Not reported

Recommended Penalty: False

UST Involvement: True

Remediation Phase: 0

Date Entered In Computer: 2007-08-02

Spill Record Last Update: 2008-07-18

Spiller Name: SABATO,THEODORE

Spiller Company: D & F SERVICE CENTER

Spiller Address: 110 NORTH PEARL ST

Spiller City,St,Zip: PORT CHESTER, NY

Spiller County: 001

Spiller Contact: SABATO,THEODORE

Spiller Phone: Not reported

Spiller Extention: Not reported

DEC Region: 3

DER Facility ID: 332535

DEC Memo: "American Petroleum to do necessary repairs. Refer to WCHD -PBDate:

8/16/2007 Mr. Theodore Sabato 110 North Pearl Street Portchester, NY

10573 D&F Services, Inc. 110 North Pearl Street Portchester, NY 10573

NYSDEC Spill No.: 07-01977 PBS No.: 3-449377 Re:Removal of (2) 550

Underground Storage Tanks. Removal of contaminated soils. Dear Mr.

Sabato: The closure report for the above mentioned site was received

and reviewed by this department. Soil sample test results were

satisfactory. It is the recommendation of this department that this

site requires No Further Action. If you have any further questions,

please feel free to contact me at (914) 813-5621. Sincerely,

Sebastian Bimonte Sanitarian Trainee Office of Environmental Health

- Continued on next page -

Site Detail Report

Target Property: 29-31 AND 37-39 NORTH MAIN STREET
PORT CHESTER, NY 10573

JOB: NA

NY LTANKS

EDR ID: S108765479 **DIST/DIR:** 0.183 NW **ELEVATION:** 36 **MAP ID:** W113

NAME: D & F SERVICE CENTER

Rev: 05/17/2016

ADDRESS: 110 NORTH PEARL ST
PORT CHESTER, NY
WESTCHESTER

ID/Status: 0705049 / 2007-10-19

ID/Status: 385314

ID/Status: 0705049

SOURCE: NY Department of Environmental Conservation

Risk Control Information regarding this spill is being forwarded to the New York State Department of Environmental Conservation (NYSDEC) for appropriate action. Please note that in order to address and resolve this open spill case: 1) This Department acts pursuant to the Westchester County Sanitary Code, 2) The NYSDEC will act pursuant to New York State Laws and regulations (Article 12 of the Navigation Law/Environmental Conservation Law and implementing regulations). S. " Not reported

Remarks: "PBS No: 3-449377 -PBS No. not found in UIS, may be invalid. LINE TEST FAILURE. ONE FROM THE REGULAR LINE AND ONE FROM THE SUPER LINE. PVS 3-449377"

Material:

Site ID: 385314

Operable Unit ID: 1142584

Operable Unit: 01

Material ID: 2132821

Material Code: 0009

Material Name: gasoline

Case No.: Not reported

Material FA: Petroleum

Quantity: Not reported

Units: Gallons

Recovered: .00

Resource Affected: Not reported

Oxygenate: Not reported

Tank Test:

Site Detail Report

Target Property: 29-31 AND 37-39 NORTH MAIN STREET
PORT CHESTER, NY 10573

JOB: NA

NY UST

EDR ID: U003949459 **DIST/DIR:** 0.183 NW **ELEVATION:** 36 **MAP ID:** W114

NAME: D & F SERVICE INC.

Rev: 03/29/2016

ADDRESS: 110 NORTH PEARL STREET
PORT CHESTER, NY 10573

ID/Status: 3-449377 / Active
ID/Status: 1. In-Service
ID/Status: 5. Closed - removed
ID/Status: Active

SOURCE: NY Department of Environmental Conservation

WESTCHESTER CO. UST:

Id/Status: 3-449377 / Active
Operator Name: Theodore Sabato
Owner Name: Theodore Sabato
Owner Street: 110 North Pearl Street
Owner Address2: Not reported
Owner City: Port Chester
Owner State: NY
Owner Zipcode: 10573
GDS Number: 3554800263

Tank Number: 1
Status: 1. In-Service
Capacity: 2000
Product Stored: 8. Gasoline/Ethanol
Product Stored Percent: Not reported
Tank Leak Detection: 4. Groundwater Well,5. In-Tank System (auto tank gauge)
Date Installation: 11/01/1986
Date Perm Closure: 01/01/1900
Tank Location: 5. Underground
Tank Type: 1. Steel/Carbon steel/Iron
Tank Internal Protection: 0. None
Tank External Protection: 2. Original sacrificial anode,2. Sacrificial Anode (no retrofit)
Tank Secondary Containment: 5. Synthetic Liner
Piping Location: 2. Underground/on Ground
Piping Type: 6. Fiberglass Reinforced Plastic (FRP)
Piping External Protection: 6. Fiberglass
Overfill Prevention: 2. High Level Alarm
Piping Secondary Containment: 4. Double-Walled (underground only)
Spill Prevention: 1. Catch Basin
Dispenser: 2. Suction

Tank Number: 2
Status: 1. In-Service
Capacity: 2000
Product Stored: 8. Gasoline/Ethanol
Product Stored Percent: Not reported
Tank Leak Detection: 4. Groundwater Well,5. In-Tank System (auto tank gauge)
Date Installation: 11/01/1986
Date Perm Closure: 01/01/1900
Tank Location: 5. Underground
Tank Type: 1. Steel/Carbon steel/Iron
Tank Internal Protection: 0. None

- Continued on next page -

Site Detail Report

Target Property: 29-31 AND 37-39 NORTH MAIN STREET
PORT CHESTER, NY 10573

JOB: NA

NY UST

EDR ID: U003949459 **DIST/DIR:** 0.183 NW **ELEVATION:** 36 **MAP ID:** W114

NAME: D & F SERVICE INC.

Rev: 03/29/2016

ADDRESS: 110 NORTH PEARL STREET
PORT CHESTER, NY 10573

ID/Status: 3-449377 / Active
ID/Status: 1. In-Service
ID/Status: 5. Closed - removed
ID/Status: Active

SOURCE: NY Department of Environmental Conservation

Tank External Protection: 2. Original sacrificial anode
Tank Secondary Containment: 5. Synthetic Liner
Piping Location: 2. Underground/on Ground
Piping Type: 6. Fiberglass Reinforced Plastic (FRP)
Piping External Protection: 6. Fiberglass
Overfill Prevention: 2. High Level Alarm
Piping Secondary Containment: 4. Double-Walled (underground only)
Spill Prevention: 1. Catch Basin
Dispenser: 2. Suction

Tank Number: 3
Status: 1. In-Service
Capacity: 2000
Product Stored: 8. Gasoline/Ethanol
Product Stored Percent: Not reported
Tank Leak Detection: 4. Groundwater Well,5. In-Tank System (auto tank gauge)
Date Installation: 11/01/1986
Date Perm Closure: 01/01/1900
Tank Location: 5. Underground
Tank Type: 1. Steel/Carbon steel/Iron
Tank Internal Protection: 0. None
Tank External Protection: 2. Original sacrificial anode
Tank Secondary Containment: 5. Synthetic Liner
Piping Location: 2. Underground/on Ground
Piping Type: 6. Fiberglass Reinforced Plastic (FRP)
Piping External Protection: 6. Fiberglass
Overfill Prevention: 2. High Level Alarm
Piping Secondary Containment: 4. Double-Walled (underground only)
Spill Prevention: 1. Catch Basin
Dispenser: 2. Suction

Tank Number: 4
Status: 1. In-Service
Capacity: 2000
Product Stored: 8. Gasoline/Ethanol
Product Stored Percent: Not reported
Tank Leak Detection: 4. Groundwater Well,5. In-Tank System (auto tank gauge)
Date Installation: 11/01/1986
Date Perm Closure: 01/01/1900
Tank Location: 5. Underground
Tank Type: 1. Steel/Carbon steel/Iron
Tank Internal Protection: 0. None
Tank External Protection: 2. Original sacrificial anode

- Continued on next page -

Site Detail Report

Target Property: 29-31 AND 37-39 NORTH MAIN STREET
PORT CHESTER, NY 10573

JOB: NA

NY UST

EDR ID: U003949459 **DIST/DIR:** 0.183 NW **ELEVATION:** 36 **MAP ID:** W114

NAME: D & F SERVICE INC.

Rev: 03/29/2016

ADDRESS: 110 NORTH PEARL STREET
PORT CHESTER, NY 10573

ID/Status: 3-449377 / Active
ID/Status: 1. In-Service
ID/Status: 5. Closed - removed
ID/Status: Active

SOURCE: NY Department of Environmental Conservation

Tank Secondary Containment: 5. Synthetic Liner
Piping Location: 2. Underground/on Ground
Piping Type: 6. Fiberglass Reinforced Plastic (FRP)
Piping External Protection: 6. Fiberglass
Overfill Prevention: 2. High Level Alarm
Piping Secondary Containment: 4. Double-Walled (underground only)
Spill Prevention: 1. Catch Basin
Dispenser: 2. Suction

Tank Number: 5
Status: 1. In-Service
Capacity: 2000
Product Stored: 8. Gasoline/Ethanol
Product Stored Percent: Not reported
Tank Leak Detection: 4. Groundwater Well,5. In-Tank System (auto tank gauge)
Date Installation: 11/01/1986
Date Perm Closure: 01/01/1900
Tank Location: 5. Underground
Tank Type: 1. Steel/Carbon steel/Iron
Tank Internal Protection: 0. None
Tank External Protection: 2. Original sacrificial anode
Tank Secondary Containment: 5. Synthetic Liner
Piping Location: 2. Underground/on Ground
Piping Type: 6. Fiberglass Reinforced Plastic (FRP)
Piping External Protection: 6. Fiberglass
Overfill Prevention: 2. High Level Alarm
Piping Secondary Containment: 4. Double-Walled (underground only)
Spill Prevention: 1. Catch Basin
Dispenser: 2. Suction

Tank Number: 6
Status: 1. In-Service
Capacity: 550
Product Stored: 1. No. 2 fuel oil
Product Stored Percent: Not reported
Tank Leak Detection: 2. Manual Interstitial Monitoring
Date Installation: 07/01/1988
Date Perm Closure: 01/01/1900
Tank Location: 5. Underground
Tank Type: 1. Steel/Carbon steel/Iron
Tank Internal Protection: 0. None
Tank External Protection: 2. Original sacrificial anode
Tank Secondary Containment: 4. Double-Walled (underground only)

- Continued on next page -

Site Detail Report

Target Property: 29-31 AND 37-39 NORTH MAIN STREET
PORT CHESTER, NY 10573

JOB: NA

NY UST

EDR ID: U003949459 **DIST/DIR:** 0.183 NW **ELEVATION:** 36 **MAP ID:** W114

NAME: D & F SERVICE INC.

Rev: 03/29/2016

ADDRESS: 110 NORTH PEARL STREET
PORT CHESTER, NY 10573

ID/Status: 3-449377 / Active
ID/Status: 1. In-Service
ID/Status: 5. Closed - removed
ID/Status: Active

SOURCE: NY Department of Environmental Conservation

Piping Location: 2. Underground/on Ground
Piping Type: 9. Copper
Piping External Protection: other
Overfill Prevention: 2. High Level Alarm
Piping Secondary Containment: 4. Double-Walled (underground only)
Spill Prevention: 1. Catch Basin
Dispenser: 2. Suction

Tank Number: 7
Status: 1. In-Service
Capacity: 550
Product Stored: 13. Waste/Used Oil
Product Stored Percent: Not reported
Tank Leak Detection: 2. Manual Interstitial Monitoring
Date Installation: 07/01/1988
Date Perm Closure: 01/01/1900
Tank Location: 5. Underground
Tank Type: 1. Steel/Carbon steel/Iron
Tank Internal Protection: 0. None
Tank External Protection: 2. Original sacrificial anode
Tank Secondary Containment: 4. Double-Walled (underground only)
Piping Location: 0. No Piping
Piping Type: 0. No Piping
Piping External Protection: 0. None
Overfill Prevention: 2. High Level Alarm
Piping Secondary Containment: 0. None
Spill Prevention: 1. Catch Basin
Dispenser: 0. None

Tank Number: 8
Status: 5. Closed - removed
Capacity: 550
Product Stored: 7. Gasoline
Product Stored Percent: Not reported
Tank Leak Detection: 0. None
Date Installation: Not reported
Date Perm Closure: 08/01/2007
Tank Location: 5. Underground
Tank Type: 1. Steel/Carbon steel/Iron
Tank Internal Protection: 0. None
Tank External Protection: 0. None
Tank Secondary Containment: 0. None
Piping Location: 2. Underground/on ground

- Continued on next page -

Site Detail Report

Target Property: 29-31 AND 37-39 NORTH MAIN STREET
PORT CHESTER, NY 10573

JOB: NA

NY UST

EDR ID: U003949459 **DIST/DIR:** 0.183 NW **ELEVATION:** 36 **MAP ID:** W114

NAME: D & F SERVICE INC.

Rev: 03/29/2016

ADDRESS: 110 NORTH PEARL STREET
PORT CHESTER, NY 10573

ID/Status: 3-449377 / Active
ID/Status: 1. In-Service
ID/Status: 5. Closed - removed
ID/Status: Active

SOURCE: NY Department of Environmental Conservation

Piping Type: 1. Steel/Carbon/ steel/iron
Piping External Protection: 0. None
Overfill Prevention: 0. None
Piping Secondary Containment: Not reported
Spill Prevention: 0. None
Dispenser: 0. None

Tank Number: 9
Status: 5. Closed - removed
Capacity: 550
Product Stored: 7. Gasoline
Product Stored Percent: Not reported
Tank Leak Detection: 0. None
Date Installation: Not reported
Date Perm Closure: 08/01/2007
Tank Location: 5. Underground
Tank Type: 1. Steel/Carbon steel/Iron
Tank Internal Protection: 0. None
Tank External Protection: 0. None
Tank Secondary Containment: 0. None
Piping Location: 2. Underground/on ground
Piping Type: 1. Steel/Carbon/ steel/iron
Piping External Protection: 0. None
Overfill Prevention: 0. None
Piping Secondary Containment: Not reported
Spill Prevention: 0. None
Dispenser: 0. None

Site Detail Report

Target Property: 29-31 AND 37-39 NORTH MAIN STREET
PORT CHESTER, NY 10573

JOB: NA

NY MANIFEST

EDR ID: 1000174571 **DIST/DIR:** 0.183 NW **ELEVATION:** 36 **MAP ID:** W115

NAME: AMOCO **Rev:** 05/01/2016
ADDRESS: 110 N PEARL ST **ID/Status:** NYD981566540
PORT CHESTER, NY 10573
WESTCHESTER
SOURCE: NY Department of Environmental Conservation

NY MANIFEST:
Country: USA
EPA ID: NYD981566540
Facility Status: Not reported
Location Address 1: 110 NORTH PEARL STREET
Code: BP
Location Address 2: Not reported
Total Tanks: Not reported
Location City: PORT CHESTER
Location State: NY
Location Zip: Not reported
Location Zip 4: Not reported

NY MANIFEST:
EPAID: NYD981566540
Mailing Name: AMOCO
Mailing Contact: AMOCO
Mailing Address 1: 110 NORTH PEARL STREET
Mailing Address 2: Not reported
Mailing City: PORT CHESTER
Mailing State: NY
Mailing Zip: Not reported
Mailing Zip 4: Not reported
Mailing Country: USA
Mailing Phone: 0000000000

NY MANIFEST:
Document ID: NYA3055408
Manifest Status: K
seq: Not reported
Year: 1986
Trans1 State ID: 39363GV
Trans2 State ID: Not reported
Generator Ship Date: 12/12/1986
Trans1 Recv Date: 12/12/1986
Trans2 Recv Date: / /
TSD Site Recv Date: 12/12/1986
Part A Recv Date: 01/13/1987
Part B Recv Date: 12/18/1986
Generator EPA ID: NYD981566540
Trans1 EPA ID: NYD006801245
Trans2 EPA ID: Not reported
TSD ID 1: NYD082785429
TSD ID 2: Not reported

- Continued on next page -

Site Detail Report

Target Property: 29-31 AND 37-39 NORTH MAIN STREET
PORT CHESTER, NY 10573

JOB: NA

NY MANIFEST

EDR ID: 1000174571 **DIST/DIR:** 0.183 NW **ELEVATION:** 36 **MAP ID:** W115

NAME: AMOCO

Rev: 05/01/2016

ADDRESS: 110 N PEARL ST
PORT CHESTER, NY 10573
WESTCHESTER

ID/Status: NYD981566540

SOURCE: NY Department of Environmental Conservation

Manifest Tracking Number: Not reported
Import Indicator: Not reported
Export Indicator: Not reported
Discr Quantity Indicator: Not reported
Discr Type Indicator: Not reported
Discr Residue Indicator: Not reported
Discr Partial Reject Indicator: Not reported
Discr Full Reject Indicator: Not reported
Manifest Ref Number: Not reported
Alt Facility RCRA ID: Not reported
Alt Facility Sign Date: Not reported
MGMT Method Type Code: Not reported
Waste Code: D001 - NON-LISTED IGNITABLE WASTES
Waste Code: Not reported
Waste Code: Not reported
Waste Code: Not reported
Waste Code: Not reported
Waste Code: Not reported
Quantity: 00150
Units: G - Gallons (liquids only)* (8.3 pounds)
Number of Containers: 003
Container Type: DM - Metal drums, barrels
Handling Method: B Incineration, heat recovery, burning.
Specific Gravity: 100

Site Detail Report

Target Property: 29-31 AND 37-39 NORTH MAIN STREET
PORT CHESTER, NY 10573

JOB: NA

RCRA NonGen / NLR

EDR ID: 1000174571 **DIST/DIR:** 0.183 NW **ELEVATION:** 36 **MAP ID:** W115

NAME: AMOCO **Rev:** 12/09/2015
ADDRESS: 110 N PEARL ST **ID/Status:** NYD981566540
PORT CHESTER, NY 10573
WESTCHESTER
SOURCE: US Environmental Protection Agency

RCRA NonGen / NLR:
Date form received by agency: 01/01/2007
Facility name: AMOCO
Facility address: 110 N PEARL ST
PORT CHESTER, NY 105734107
EPA ID: NYD981566540
Mailing address: N PEARL ST
PORT CHESTER, NY 10573
Contact: Not reported
Contact address: N PEARL ST
PORT CHESTER, NY 10573
Contact country: US
Contact telephone: Not reported
Contact email: Not reported
EPA Region: 02
Classification: Non-Generator
Description: Handler: Non-Generators do not presently generate hazardous waste

Owner/Operator Summary:
Owner/operator name: Not reported
Owner/operator address: NOT REQUIRED
NOT REQUIRED, WY 99999
Owner/operator country: US
Owner/operator telephone: (212) 555-1212
Legal status: Private
Owner/Operator Type: Operator
Owner/Op start date: Not reported
Owner/Op end date: Not reported

Owner/operator name: Not reported
Owner/operator address: NOT REQUIRED
NOT REQUIRED, WY 99999
Owner/operator country: US
Owner/operator telephone: (212) 555-1212
Legal status: Private
Owner/Operator Type: Owner
Owner/Op start date: Not reported
Owner/Op end date: Not reported

Handler Activities Summary:
U.S. importer of hazardous waste: No
Mixed waste (haz. and radioactive): No
Recycler of hazardous waste: No

- Continued on next page -

Site Detail Report

Target Property: 29-31 AND 37-39 NORTH MAIN STREET
PORT CHESTER, NY 10573

JOB: NA

RCRA NonGen / NLR

EDR ID: 1000174571 **DIST/DIR:** 0.183 NW **ELEVATION:** 36 **MAP ID:** W115

NAME: AMOCO

Rev: 12/09/2015

ADDRESS: 110 N PEARL ST
PORT CHESTER, NY 10573
WESTCHESTER

ID/Status: NYD981566540

SOURCE: US Environmental Protection Agency

Transporter of hazardous waste: No
Treater, storer or disposer of HW: No
Underground injection activity: No
On-site burner exemption: No
Furnace exemption: No
Used oil fuel burner: No
Used oil processor: No
User oil refiner: No
Used oil fuel marketer to burner: No
Used oil Specification marketer: No
Used oil transfer facility: No
Used oil transporter: No

Historical Generators:

Date form received by agency: 01/01/2006
Site name: AMOCO
Classification: Not a generator, verified

Date form received by agency: 07/08/1999
Site name: AMOCO
Classification: Not a generator, verified

Date form received by agency: 11/18/1986
Site name: AMOCO
Classification: Large Quantity Generator

. Waste code: D001
. Waste name: IGNITABLE WASTE

Violation Status: No violations found

Site Detail Report

Target Property: 29-31 AND 37-39 NORTH MAIN STREET
PORT CHESTER, NY 10573

JOB: NA

NY MANIFEST

EDR ID: S118089082 **DIST/DIR:** 0.186 NNE **ELEVATION:** 16 **MAP ID:** AB116

NAME: CON ED **Rev:** 05/01/2016
ADDRESS: HIGHLAND ST & N MAIN ST **ID/Status:** NYP004766705
PORT CHESTER, NY 10573
WESTCHESTER
SOURCE: NY Department of Environmental Conservation

NY MANIFEST:
Country: USA
EPA ID: NYP004766705
Facility Status: Not reported
Location Address 1: HIGHLAND ST & N MAIN ST
Code: BP
Location Address 2: SB 13419
Total Tanks: Not reported
Location City: PORT CHESTER
Location State: NY
Location Zip: 10573
Location Zip 4: Not reported

NY MANIFEST:
EPAID: NYP004766705
Mailing Name: CON ED
Mailing Contact: TOM TEELING
Mailing Address 1: 4 IRVING PLACE - 15TH FLOOR
Mailing Address 2: Not reported
Mailing City: NEW YORK
Mailing State: NY
Mailing Zip: 10003
Mailing Zip 4: Not reported
Mailing Country: USA
Mailing Phone: 2124603770

NY MANIFEST:
Document ID: Not reported
Manifest Status: Not reported
seq: Not reported
Year: 2015
Trans1 State ID: NYD006982359
Trans2 State ID: Not reported
Generator Ship Date: 04/13/2015
Trans1 Recv Date: 04/13/2015
Trans2 Recv Date: Not reported
TSD Site Recv Date: 04/14/2015
Part A Recv Date: Not reported
Part B Recv Date: Not reported
Generator EPA ID: NYP004766705
Trans1 EPA ID: Not reported
Trans2 EPA ID: Not reported
TSD ID 1: NJD002200046
TSD ID 2: Not reported

- Continued on next page -

Site Detail Report

Target Property: 29-31 AND 37-39 NORTH MAIN STREET
PORT CHESTER, NY 10573

JOB: NA

NY MANIFEST

EDR ID: S118089082 **DIST/DIR:** 0.186 NNE **ELEVATION:** 16 **MAP ID:** AB116

NAME: CON ED

Rev: 05/01/2016

ADDRESS: HIGHLAND ST & N MAIN ST
PORT CHESTER, NY 10573
WESTCHESTER

ID/Status: NYP004766705

SOURCE: NY Department of Environmental Conservation

Manifest Tracking Number: 014085143JJK
Import Indicator: N
Export Indicator: N
Discr Quantity Indicator: N
Discr Type Indicator: N
Discr Residue Indicator: N
Discr Partial Reject Indicator: N
Discr Full Reject Indicator: N
Manifest Ref Number: Not reported
Alt Facility RCRA ID: Not reported
Alt Facility Sign Date: Not reported
MGMT Method Type Code: H110
Waste Code: Not reported
Waste Code: Not reported
Waste Code: Not reported
Waste Code: Not reported
Waste Code: Not reported
Waste Code: Not reported
Quantity: 49
Units: P - Pounds
Number of Containers: 1
Container Type: TT - Cargo tank, tank trucks
Handling Method: T Chemical, physical, or biological treatment.
Specific Gravity: 1
Waste Code: D008
Waste Code 1_2: Not reported
Waste Code 1_3: Not reported
Waste Code 1_4: Not reported
Waste Code 1_5: Not reported
Waste Code 1_6: Not reported

Document ID: Not reported
Manifest Status: Not reported
seq: Not reported
Year: 2015
Trans1 State ID: NYD006982359
Trans2 State ID: Not reported
Generator Ship Date: 04/13/2015
Trans1 Recv Date: 04/13/2015
Trans2 Recv Date: Not reported
TSD Site Recv Date: 04/14/2015
Part A Recv Date: Not reported
Part B Recv Date: Not reported
Generator EPA ID: NYP004766705
Trans1 EPA ID: Not reported

- Continued on next page -

Site Detail Report

Target Property: 29-31 AND 37-39 NORTH MAIN STREET
PORT CHESTER, NY 10573

JOB: NA

NY MANIFEST

EDR ID: S118089082 **DIST/DIR:** 0.186 NNE **ELEVATION:** 16 **MAP ID:** AB116

NAME: CON ED

Rev: 05/01/2016

ADDRESS: HIGHLAND ST & N MAIN ST
PORT CHESTER, NY 10573
WESTCHESTER

ID/Status: NYP004766705

SOURCE: NY Department of Environmental Conservation

Trans2 EPA ID: Not reported
TSD ID 1: NJD002200046
TSD ID 2: Not reported
Manifest Tracking Number: 014085143JJK
Import Indicator: N
Export Indicator: N
Discr Quantity Indicator: N
Discr Type Indicator: N
Discr Residue Indicator: N
Discr Partial Reject Indicator: N
Discr Full Reject Indicator: N
Manifest Ref Number: Not reported
Alt Facility RCRA ID: Not reported
Alt Facility Sign Date: Not reported
MGMT Method Type Code: H110
Waste Code: Not reported
Waste Code: Not reported
Waste Code: Not reported
Waste Code: Not reported
Waste Code: Not reported
Waste Code: Not reported
Quantity: 49
Units: P - Pounds
Number of Containers: 1
Container Type: TT - Cargo tank, tank trucks
Handling Method: T Chemical, physical, or biological treatment.
Specific Gravity: 1
Waste Code: D008
Waste Code 1_2: Not reported
Waste Code 1_3: Not reported
Waste Code 1_4: Not reported
Waste Code 1_5: Not reported
Waste Code 1_6: Not reported

Document ID: Not reported
Manifest Status: Not reported
seq: Not reported
Year: 2015
Trans1 State ID: NYD006982359
Trans2 State ID: Not reported
Generator Ship Date: 04/13/2015
Trans1 Recv Date: 04/13/2015
Trans2 Recv Date: Not reported
TSD Site Recv Date: 04/14/2015
Part A Recv Date: Not reported

- Continued on next page -

Site Detail Report

Target Property: 29-31 AND 37-39 NORTH MAIN STREET
PORT CHESTER, NY 10573

JOB: NA

NY MANIFEST

EDR ID: S118089082 **DIST/DIR:** 0.186 NNE **ELEVATION:** 16 **MAP ID:** AB116

NAME: CON ED

Rev: 05/01/2016

ADDRESS: HIGHLAND ST & N MAIN ST
PORT CHESTER, NY 10573
WESTCHESTER

ID/Status: NYP004766705

SOURCE: NY Department of Environmental Conservation

Part B Recv Date: Not reported
Generator EPA ID: NYP004766705
Trans1 EPA ID: Not reported
Trans2 EPA ID: Not reported
TSD ID 1: NJD002200046
TSD ID 2: Not reported
Manifest Tracking Number: 014085143JJK
Import Indicator: N
Export Indicator: N
Discr Quantity Indicator: N
Discr Type Indicator: N
Discr Residue Indicator: N
Discr Partial Reject Indicator: N
Discr Full Reject Indicator: N
Manifest Ref Number: Not reported
Alt Facility RCRA ID: Not reported
Alt Facility Sign Date: Not reported
MGMT Method Type Code: H110
Waste Code: Not reported
Waste Code: Not reported
Waste Code: Not reported
Waste Code: Not reported
Waste Code: Not reported
Waste Code: Not reported
Quantity: 49
Units: P - Pounds
Number of Containers: 1
Container Type: TT - Cargo tank, tank trucks
Handling Method: T Chemical, physical, or biological treatment.
Specific Gravity: 1
Waste Code: D008
Waste Code 1_2: Not reported
Waste Code 1_3: Not reported
Waste Code 1_4: Not reported
Waste Code 1_5: Not reported
Waste Code 1_6: Not reported

Site Detail Report

Target Property: 29-31 AND 37-39 NORTH MAIN STREET
PORT CHESTER, NY 10573

JOB: NA

NY UST

EDR ID: U003979119 **DIST/DIR:** 0.187 South **ELEVATION:** 17 **MAP ID:** Y117

NAME: HARBOR VIEW APARTMENTS

ADDRESS: 45 TRAVERSE AVENUE
PORT CHESTER, NY 10573

SOURCE: NY Department of Environmental Conservation

Rev: 03/29/2016

ID/Status: 3-600314 / Administratively Closed

ID/Status: 0. Administratively closed

ID/Status: 5. Closed - removed

ID/Status: 1. In-Service

ID/Status: Administratively Closed

WESTCHESTER CO. UST:

Id/Status: 3-600314 / Administratively Closed

Operator Name: Joe Rosario

Owner Name: Portchester Housing Authority

Owner Street: P.o. Box 347

Owner Address2: Not reported

Owner City: Portchester

Owner State: NY

Owner Zipcode: 10573

GDS Number: Not reported

Tank Number: 1

Status: 0. Administratively closed

Capacity: 6000

Product Stored: Not reported

Product Stored Percent: Not reported

Tank Leak Detection: 0. None

Date Installation: 09/01/1993

Date Perm Closure: 12/26/2001

Tank Location: 5. Underground

Tank Type: 1. Steel/Carbon steel/Iron

Tank Internal Protection: 0. None

Tank External Protection: 2. Sacrificial Anode (no retrofit)

Tank Secondary Containment: 4. Double-Walled (underground only)

Piping Location: Not reported

Piping Type: 1. Steel/Carbon/ steel/iron

Piping External Protection: 0. None

Overfill Prevention: 0. None

Piping Secondary Containment: Not reported

Spill Prevention: 0. None

Dispenser: 0. None

Tank Number: H-1

Status: 1. In-Service

Capacity: 6000

Product Stored: 1. No. 2 fuel oil

Product Stored Percent: 0

Tank Leak Detection: 1. Electronic Interstitial Monitoring

Date Installation: 03/01/1993

Date Perm Closure: 01/01/1900

Tank Location: 5. Underground

Tank Type: 1. Steel/Carbon steel/Iron

Tank Internal Protection: 0. None

- Continued on next page -

Site Detail Report

Target Property: 29-31 AND 37-39 NORTH MAIN STREET
PORT CHESTER, NY 10573

JOB: NA

NY UST

EDR ID: U003979119 **DIST/DIR:** 0.187 South **ELEVATION:** 17 **MAP ID:** Y117

NAME: HARBOR VIEW APARTMENTS

ADDRESS: 45 TRAVERSE AVENUE
PORT CHESTER, NY 10573

SOURCE: NY Department of Environmental Conservation

Rev: 03/29/2016

ID/Status: 3-600314 / Administratively Closed

ID/Status: 0. Administratively closed

ID/Status: 5. Closed - removed

ID/Status: 1. In-Service

ID/Status: Administratively Closed

Tank External Protection: 2. Original sacrificial anode
Tank Secondary Containment: 4. Double-Walled (underground only)
Piping Location: 3. Aboveground/Underground Combination
Piping Type: 1. Steel/Carbon/ Steel/Iron
Piping External Protection: 2. Original sacrificial anode
Overfill Prevention: 2. High Level Alarm,5. Vent Whistle
Piping Secondary Containment: 1. Diking (aboveground only)
Spill Prevention: 1. Catch Basin
Dispenser: 2. Suction

Tank Number: H-1
Status: 5. Closed - removed
Capacity: 6000
Product Stored: Not reported
Product Stored Percent: Not reported
Tank Leak Detection: 0. None
Date Installation: 05/01/1960
Date Perm Closure: 09/01/1993
Tank Location: 5. Underground
Tank Type: 1. Steel/Carbon steel/Iron
Tank Internal Protection: 0. None
Tank External Protection: 0. None
Tank Secondary Containment: 0. None
Piping Location: 2. Underground/on ground
Piping Type: 1. Steel/Carbon/ steel/iron
Piping External Protection: 0. None
Overfill Prevention: 0. None
Piping Secondary Containment: Not reported
Spill Prevention: 0. None
Dispenser: 0. None

Site Detail Report

Target Property: 29-31 AND 37-39 NORTH MAIN STREET
PORT CHESTER, NY 10573

JOB: NA

CT MANIFEST

EDR ID: S113474045 **DIST/DIR:** 0.187 East **ELEVATION:** 15 **MAP ID:** AA118

NAME: CHEVRON USA INC BYRAM TERM
ADDRESS: 80 S WATER ST
GREENWICH, CT 06830

Rev: 07/30/2013
ID/Status: CTD000841353

SOURCE: CT Department of Energy & Environmental Protection

CT MANIFEST:

Detail:

Year: 1992
Manifest Id: CTF0032963
EPA ID: CTD000841353
TSDf EPA ID: CTD021816889
TSDf Name: UNITED IND SERV DBA ADV LIQ RECY
TSDf Address: 136 GRACEY AVE
TSDf City,St,Zip: MERIDEN, CT 06450
TSDf Country: USA
TSDf Telephone: Not reported
Transport Date: 10/20/1992
Transporter EPA ID: CTD000604488
Transporter Name: CONNECTICUT TREATMENT CORP
Transporter Address: Not reported
Transporter City,St,Zip: CT
Transporter Country: USA
Transporter Phone: Not reported
Trans 2 Date: Not reported
Trans 2 EPA ID: Not reported
Trans 2 Name: Not reported
Trans 2 Address: Not reported
Trans 2 City,St,Zip: CT
Trans 2 Country: USA
Trans 2 Phone: Not reported
Generator Phone: 2017382353
Generator Mailing Addr: 80 S WATER ST
Generator Mailing City/State/Zip: 06830
Generator Mailing Country: USA
Special Handling: Yes
Discrepancies: No
Date Shipped: 10/20/1992
Date Received: 10/20/1992
Last modified date: 04/27/2004
Last modified by: IG
Comments: Not reported

Waste:

Year: 1992
Manifest Id: CTF0032963
Waste Occurrence: 1
UNNA: 1270
Hazard Class: COMBUSTIBL

- Continued on next page -

Site Detail Report

Target Property: 29-31 AND 37-39 NORTH MAIN STREET
PORT CHESTER, NY 10573

JOB: NA

CT MANIFEST

EDR ID: S113474045 **DIST/DIR:** 0.187 East **ELEVATION:** 15 **MAP ID:** AA118

NAME: CHEVRON USA INC BYRAM TERM
ADDRESS: 80 S WATER ST
GREENWICH, CT 06830

Rev: 07/30/2013
ID/Status: CTD000841353

SOURCE: CT Department of Energy & Environmental Protection

US Dot Description: WASTE PETROLEUM OIL
No of Containers: 001
Container Type: TT
Quantity: 450
Weight/Volume: G
Additional Description: Y
Handling Code: T50
Date Record Was Last Modified: 2004-04-27 00:00:00
DEO Who Last Modified Record: IG
EPA Waste Code: D001
Recycled Waste?: False
Date Record Was Last Modified: 2004-04-27 00:00:00

Site Detail Report

Target Property: 29-31 AND 37-39 NORTH MAIN STREET
PORT CHESTER, NY 10573

JOB: NA

NY LTANKS

EDR ID: U003647550 **DIST/DIR:** 0.188 WNW **ELEVATION:** 44 **MAP ID:** AC119

NAME: ROSCO LAB INC **Rev:** 05/17/2016
ADDRESS: 155 IRVING AVE ID/Status: 9010372 / 1991-01-22
PORT CHESTER, NY ID/Status: 83681
WESTCHESTER ID/Status: 9010372
SOURCE: NY Department of Environmental Conservation

LTANKS:

Site ID: 83681
Spill Number/Closed Date: 9010372 / 1991-01-22
Spill Date: 1990-12-08
Spill Cause: Tank Test Failure
Spill Source: Commercial/Industrial
Spill Class: Possible release with minimal potential for fire or hazard or Known
release with no damage. DEC Response. Willing Responsible Party.
Corrective action taken.
Cleanup Ceased: 1953-06-18
Cleanup Meets Standard: True
SWIS: 6000
Investigator: WXWADSWO
Referred To: Not reported
Reported to Dept: 1990-12-26
CID: Not reported
Water Affected: Not reported
Spill Notifier: Responsible Party
Last Inspection: Not reported
Recommended Penalty: False
UST Involvement: False
Remediation Phase: 0
Date Entered In Computer: 1991-01-02
Spill Record Last Update: 2001-01-22
Spiller Name: Not reported
Spiller Company: SAME
Spiller Address: Not reported
Spiller City,St,Zip: NY
Spiller County: 999
Spiller Contact: Not reported
Spiller Phone: Not reported
Spiller Extention: Not reported
DEC Region: 3
DER Facility ID: 76983
DEC Memo: "Prior to Sept, 2004 data translation this spill Lead_DEC Field was
WADSWORTH 01/22/91: TANK PASSED RETEST. 09/27/95: This is additional
information about material spilled from the translation of the old
spill file: TANK TEST."
Remarks: "ERM USED PROTEST CO.TO TEST TANK TOP OF TANK WAS EXCAVATED LEAK
FOUND IN MANHOLE COVER GASKET WILL CLEAN REPAIR AND RETEST TANK WILL
CAL BACK WITH RETEST RESULTS"

Material:
Site ID: 83681

- Continued on next page -

Site Detail Report

Target Property: 29-31 AND 37-39 NORTH MAIN STREET
PORT CHESTER, NY 10573

JOB: NA

NY LTANKS

EDR ID: U003647550 **DIST/DIR:** 0.188 WNW **ELEVATION:** 44 **MAP ID:** AC119

NAME: ROSCO LAB INC
ADDRESS: 155 IRVING AVE
PORT CHESTER, NY
WESTCHESTER

Rev: 05/17/2016
ID/Status: 9010372 / 1991-01-22
ID/Status: 83681
ID/Status: 9010372

SOURCE: NY Department of Environmental Conservation

Operable Unit ID: 950758
Operable Unit: 01
Material ID: 430531
Material Code: 0001A
Material Name: #2 fuel oil
Case No.: Not reported
Material FA: Petroleum
Quantity: .00
Units: Pounds
Recovered: .00
Resource Affected: Not reported
Oxygenate: Not reported

Tank Test:
Site ID: 83681
Spill Tank Test: 1538086
Tank Number: Not reported
Tank Size: 0
Test Method: 00
Leak Rate: .00
Gross Fail: Not reported
Modified By: Spills
Last Modified: Not reported
Test Method: Unknown

Site Detail Report

Target Property: 29-31 AND 37-39 NORTH MAIN STREET
PORT CHESTER, NY 10573

JOB: NA

NY UST

EDR ID: U003884356 **DIST/DIR:** 0.188 WNW **ELEVATION:** 44 **MAP ID:** AC120

NAME: GAME SPORTSWEAR LTD.
ADDRESS: 155 IRVING AVENUE
PORT CHESTER, NY 10573

Rev: 03/29/2016
ID/Status: 3-515310 / Unregulated: <1101 gal. PBS
ID/Status: 4. Closed - in place
ID/Status: Unregulated: <1101 gal. PBS

SOURCE: NY Department of Environmental Conservation

WESTCHESTER CO. UST:

Id/Status: 3-515310 / Unregulated: <1101 gal. PBS
Operator Name: Oswaldo Arevalo
Owner Name: Enrico Genovese
Owner Street: 62 Bedford Road
Owner Address2: Not reported
Owner City: Greenwich
Owner State: CT
Owner Zipcode: 06831
GDS Number: Not reported

Tank Number: 1
Status: 4. Closed - in place
Capacity: 1500
Product Stored: Not reported
Product Stored Percent: Not reported
Tank Leak Detection: 0. None
Date Installation: Not reported
Date Perm Closure: 08/15/2002
Tank Location: 5. Underground
Tank Type: 1. Steel/Carbon steel/Iron
Tank Internal Protection: 0. None
Tank External Protection: 0. None
Tank Secondary Containment: 0. None
Piping Location: 1. Aboveground
Piping Type: 1. Steel/Carbon/ steel/iron
Piping External Protection: 0. None
Overfill Prevention: 0. None
Piping Secondary Containment: Not reported
Spill Prevention: 0. None
Dispenser: 3. Gravity

Site Detail Report

Target Property: 29-31 AND 37-39 NORTH MAIN STREET
PORT CHESTER, NY 10573

JOB: NA

NY UST

EDR ID: U004187325 **DIST/DIR:** 0.188 NNE **ELEVATION:** 16 **MAP ID:** AB121

NAME: 163 NORTH MAIN STREET
ADDRESS: 163 NORTH MAIN STREET
PORT CHESTER, NY 10573

Rev: 03/29/2016
ID/Status: 3-408751 / Unregulated: <1101 gal. PBS
ID/Status: 5. Closed - removed
ID/Status: Unregulated: <1101 gal. PBS

SOURCE: NY Department of Environmental Conservation

WESTCHESTER CO. UST:

Id/Status: 3-408751 / Unregulated: <1101 gal. PBS
Operator Name: Mike Wasil
Owner Name: Marvin Wildenberg Assoc.
Owner Street: 290 Central Avenue
Owner Address2: Not reported
Owner City: Lawrence
Owner State: NY
Owner Zipcode: 11559
GDS Number: Not reported

Tank Number: 1
Status: 5. Closed - removed
Capacity: 4000
Product Stored: Not reported
Product Stored Percent: Not reported
Tank Leak Detection: 0. None
Date Installation: Not reported
Date Perm Closure: 01/14/2005
Tank Location: Not reported
Tank Type: 1. Steel/Carbon steel/Iron
Tank Internal Protection: 0. None
Tank External Protection: 0. None
Tank Secondary Containment: Not reported
Piping Location: 0. No Piping
Piping Type: 2. Galvanized steel
Piping External Protection: 0. None
Overfill Prevention: 4. Product Level Gauge (Aboveground Only)
Piping Secondary Containment: Not reported
Spill Prevention: Not reported
Dispenser: 2. Suction

Site Detail Report

Target Property: 29-31 AND 37-39 NORTH MAIN STREET
PORT CHESTER, NY 10573

JOB: NA

NJ MANIFEST

EDR ID: 1000790843 **DIST/DIR:** 0.189 NE **ELEVATION:** 9 **MAP ID:** AD122

NAME: HARBOR ELECTRIC FABRICATION

Rev: 12/31/2013

ADDRESS: 2 HIGHLAND ST
PORTCHESTER, NY 10573
WESTCHESTER

ID/Status: NYD987023322

SOURCE: NJ Department of Environmental Protection

NJ MANIFEST:

EPA Id: NYD987023322

Mail Address: 21 ABENDROTH AVE

Mail City/State/Zip: PORT CHESTER 10573

Facility Phone: 9149371771

Emergency Phone: 9084695100

Contact: LYNN SHYEVITCH

Comments: Not reported

SIC Code: Not reported

County: 00

Municipal: 00

Previous EPA Id: Not reported

Gen Flag: X

Trans Flag: Not reported

TSDf Flag: Not reported

Name Change: Not reported

Date Change: Not reported

Manifest:

Manifest Number: NJA5032966

EPA ID: NYD987023322

Date Shipped: 02/25/2005

TSDf EPA ID: NJD002454544

Transporter EPA ID: NJD002454544

Transporter 2 EPA ID: Not reported

Transporter 3 EPA ID: Not reported

Transporter 4 EPA ID: Not reported

Transporter 5 EPA ID: Not reported

Transporter 6 EPA ID: Not reported

Transporter 7 EPA ID: Not reported

Transporter 8 EPA ID: Not reported

Transporter 9 EPA ID: Not reported

Transporter 10 EPA ID: Not reported

Date Trans1 Transported Waste: 02/25/2005

Date Trans2 Transported Waste: Not reported

Date Trans3 Transported Waste: Not reported

Date Trans4 Transported Waste: Not reported

Date Trans5 Transported Waste: Not reported

Date Trans6 Transported Waste: Not reported

Date Trans7 Transported Waste: Not reported

Date Trans8 Transported Waste: Not reported

Date Trans9 Transported Waste: Not reported

Date Trans10 Transported Waste: Not reported

Date TSDf Received Waste: 02/25/2005

TSDf EPA Facility Name: Not reported

- Continued on next page -

Site Detail Report

Target Property: 29-31 AND 37-39 NORTH MAIN STREET
PORT CHESTER, NY 10573

JOB: NA

NJ MANIFEST

EDR ID: 1000790843 **DIST/DIR:** 0.189 NE **ELEVATION:** 9 **MAP ID:** AD122

NAME: HARBOR ELECTRIC FABRICATION **Rev:** 12/31/2013
ADDRESS: 2 HIGHLAND ST **ID/Status:** NYD987023322
PORTCHESTER, NY 10573
WESTCHESTER
SOURCE: NJ Department of Environmental Protection

QTY Units: Not reported
Transporter SEQ ID: Not reported
Transporter-1 Date: Not reported
Waste SEQ ID: Not reported
Waste Type Code 2: Not reported
Waste Type Code 3: Not reported
Waste Type Code 4: Not reported
Waste Type Code 5: Not reported
Waste Type Code 6: Not reported
Date Accepted: Not reported
Manifest Discrepancy Type: Not reported
Data Entry Number: 04190521
Was Load Rejected: PORT CHESTER 10573
Reason Load Was Rejected: Not reported

Manifest Number: NJA5107895
EPA ID: NYD987023322
Date Shipped: 04/01/2005
TSDF EPA ID: NJD002454544
Transporter EPA ID: NJD002454544
Transporter 2 EPA ID: Not reported
Transporter 3 EPA ID: Not reported
Transporter 4 EPA ID: Not reported
Transporter 5 EPA ID: Not reported
Transporter 6 EPA ID: Not reported
Transporter 7 EPA ID: Not reported
Transporter 8 EPA ID: Not reported
Transporter 9 EPA ID: Not reported
Transporter 10 EPA ID: Not reported
Date Trans1 Transported Waste: 04/01/2005
Date Trans2 Transported Waste: Not reported
Date Trans3 Transported Waste: Not reported
Date Trans4 Transported Waste: Not reported
Date Trans5 Transported Waste: Not reported
Date Trans6 Transported Waste: Not reported
Date Trans7 Transported Waste: Not reported
Date Trans8 Transported Waste: Not reported
Date Trans9 Transported Waste: Not reported
Date Trans10 Transported Waste: Not reported
Date TSDF Received Waste: 04/01/2005
TSDF EPA Facility Name: Not reported
QTY Units: Not reported
Transporter SEQ ID: Not reported
Transporter-1 Date: Not reported
Waste SEQ ID: Not reported

- Continued on next page -

Site Detail Report

Target Property: 29-31 AND 37-39 NORTH MAIN STREET
PORT CHESTER, NY 10573

JOB: NA

NJ MANIFEST

EDR ID: 1000790843 **DIST/DIR:** 0.189 NE **ELEVATION:** 9 **MAP ID:** AD122

NAME: HARBOR ELECTRIC FABRICATION

Rev: 12/31/2013

ADDRESS: 2 HIGHLAND ST
PORTCHESTER, NY 10573
WESTCHESTER

ID/Status: NYD987023322

SOURCE: NJ Department of Environmental Protection

Waste Type Code 2: Not reported
Waste Type Code 3: Not reported
Waste Type Code 4: Not reported
Waste Type Code 5: Not reported
Waste Type Code 6: Not reported
Date Accepted: Not reported
Manifest Discrepancy Type: Not reported
Data Entry Number: 05120522
Was Load Rejected: PORT CHESTER 10573
Reason Load Was Rejected: Not reported

Manifest Number: NJA5107341
EPA ID: NYD987023322
Date Shipped: 09/28/2004
TSDF EPA ID: NJD002454544
Transporter EPA ID: NJD002454544
Transporter 2 EPA ID: Not reported
Transporter 3 EPA ID: Not reported
Transporter 4 EPA ID: Not reported
Transporter 5 EPA ID: Not reported
Transporter 6 EPA ID: Not reported
Transporter 7 EPA ID: Not reported
Transporter 8 EPA ID: Not reported
Transporter 9 EPA ID: Not reported
Transporter 10 EPA ID: Not reported
Date Trans1 Transported Waste: 09/28/2004
Date Trans2 Transported Waste: Not reported
Date Trans3 Transported Waste: Not reported
Date Trans4 Transported Waste: Not reported
Date Trans5 Transported Waste: Not reported
Date Trans6 Transported Waste: Not reported
Date Trans7 Transported Waste: Not reported
Date Trans8 Transported Waste: Not reported
Date Trans9 Transported Waste: Not reported
Date Trans10 Transported Waste: Not reported
Date TSDF Received Waste: 09/28/2004
TSDF EPA Facility Name: Not reported
QTY Units: Not reported
Transporter SEQ ID: Not reported
Transporter-1 Date: Not reported
Waste SEQ ID: Not reported
Waste Type Code 2: Not reported
Waste Type Code 3: Not reported
Waste Type Code 4: Not reported
Waste Type Code 5: Not reported

- Continued on next page -

Site Detail Report

Target Property: 29-31 AND 37-39 NORTH MAIN STREET
PORT CHESTER, NY 10573

JOB: NA

NJ MANIFEST

EDR ID: 1000790843 **DIST/DIR:** 0.189 NE **ELEVATION:** 9 **MAP ID:** AD122

NAME: HARBOR ELECTRIC FABRICATION

Rev: 12/31/2013

ADDRESS: 2 HIGHLAND ST
PORTCHESTER, NY 10573
WESTCHESTER

ID/Status: NYD987023322

SOURCE: NJ Department of Environmental Protection

Waste Type Code 6: Not reported
Date Accepted: Not reported
Manifest Discrepancy Type: Not reported
Data Entry Number: 10250422
Was Load Rejected: PORT CHESTER 10573
Reason Load Was Rejected: Not reported

Manifest Number: NJA5034284
EPA ID: NYD987023322
Date Shipped: 03/30/2004
TSDF EPA ID: NJD002454544
Transporter EPA ID: NJD002454544
Transporter 2 EPA ID: Not reported
Transporter 3 EPA ID: Not reported
Transporter 4 EPA ID: Not reported
Transporter 5 EPA ID: Not reported
Transporter 6 EPA ID: Not reported
Transporter 7 EPA ID: Not reported
Transporter 8 EPA ID: Not reported
Transporter 9 EPA ID: Not reported
Transporter 10 EPA ID: Not reported
Date Trans1 Transported Waste: 03/30/2004
Date Trans2 Transported Waste: Not reported
Date Trans3 Transported Waste: Not reported
Date Trans4 Transported Waste: Not reported
Date Trans5 Transported Waste: Not reported
Date Trans6 Transported Waste: Not reported
Date Trans7 Transported Waste: Not reported
Date Trans8 Transported Waste: Not reported
Date Trans9 Transported Waste: Not reported
Date Trans10 Transported Waste: Not reported
Date TSDF Received Waste: 03/30/2004
TSDF EPA Facility Name: Not reported
QTY Units: Not reported
Transporter SEQ ID: Not reported
Transporter-1 Date: Not reported
Waste SEQ ID: Not reported
Waste Type Code 2: Not reported
Waste Type Code 3: Not reported
Waste Type Code 4: Not reported
Waste Type Code 5: Not reported
Waste Type Code 6: Not reported
Date Accepted: Not reported
Manifest Discrepancy Type: Not reported
Data Entry Number: 04280422

- Continued on next page -

Site Detail Report

Target Property: 29-31 AND 37-39 NORTH MAIN STREET
PORT CHESTER, NY 10573

JOB: NA

NJ MANIFEST

EDR ID: 1000790843 **DIST/DIR:** 0.189 NE **ELEVATION:** 9 **MAP ID:** AD122

NAME: HARBOR ELECTRIC FABRICATION

Rev: 12/31/2013

ADDRESS: 2 HIGHLAND ST
PORTCHESTER, NY 10573
WESTCHESTER

ID/Status: NYD987023322

SOURCE: NJ Department of Environmental Protection

Was Load Rejected: PORT CHESTER 10573
Reason Load Was Rejected: Not reported

Site Detail Report

Target Property: 29-31 AND 37-39 NORTH MAIN STREET
PORT CHESTER, NY 10573

JOB: NA

NY MANIFEST

EDR ID: 1000790843 **DIST/DIR:** 0.189 NE **ELEVATION:** 9 **MAP ID:** AD122

NAME: HARBOR ELECTRIC FABRICATION **Rev:** 05/01/2016
ADDRESS: 2 HIGHLAND ST **ID/Status:** NYD987023322
PORTCHESTER, NY 10573
WESTCHESTER
SOURCE: NY Department of Environmental Conservation

NY MANIFEST:

Country: USA
EPA ID: NYD987023322
Facility Status: Not reported
Location Address 1: 2 HIGHLAND ST
Code: BP
Location Address 2: Not reported
Total Tanks: Not reported
Location City: PORT CHESTER
Location State: NY
Location Zip: 10573
Location Zip 4: Not reported

NY MANIFEST:

EPAID: NYD987023322
Mailing Name: HARBOR ELEC FABRICATION & TOOLS INC
Mailing Contact: ANNA CAMPONE
Mailing Address 1: 2 HIGHLAND ST
Mailing Address 2: Not reported
Mailing City: PORT CHESTER
Mailing State: NY
Mailing Zip: 10573
Mailing Zip 4: Not reported
Mailing Country: USA
Mailing Phone: 9149390006

NY MANIFEST:

Document ID: NJA5032966
Manifest Status: Not reported
seq: Not reported
Year: 2005
Trans1 State ID: NJD002454544
Trans2 State ID: Not reported
Generator Ship Date: 02/25/2005
Trans1 Recv Date: 02/25/2005
Trans2 Recv Date: Not reported
TSD Site Recv Date: 02/25/2005
Part A Recv Date: Not reported
Part B Recv Date: Not reported
Generator EPA ID: NYD987023322
Trans1 EPA ID: 2809
Trans2 EPA ID: Not reported
TSD ID 1: NJD002454544
TSD ID 2: Not reported

- Continued on next page -

Site Detail Report

Target Property: 29-31 AND 37-39 NORTH MAIN STREET
PORT CHESTER, NY 10573

JOB: NA

NY MANIFEST

EDR ID: 1000790843 **DIST/DIR:** 0.189 NE **ELEVATION:** 9 **MAP ID:** AD122

NAME: HARBOR ELECTRIC FABRICATION

Rev: 05/01/2016

ADDRESS: 2 HIGHLAND ST
PORTCHESTER, NY 10573
WESTCHESTER

ID/Status: NYD987023322

SOURCE: NY Department of Environmental Conservation

Manifest Tracking Number: Not reported
Import Indicator: Not reported
Export Indicator: Not reported
Discr Quantity Indicator: Not reported
Discr Type Indicator: Not reported
Discr Residue Indicator: Not reported
Discr Partial Reject Indicator: Not reported
Discr Full Reject Indicator: Not reported
Manifest Ref Number: Not reported
Alt Facility RCRA ID: Not reported
Alt Facility Sign Date: Not reported
MGMT Method Type Code: Not reported
Waste Code: F003 - UNKNOWN
Waste Code: Not reported
Waste Code: Not reported
Waste Code: Not reported
Waste Code: Not reported
Waste Code: Not reported
Quantity: 00150
Units: G - Gallons (liquids only)* (8.3 pounds)
Number of Containers: 003
Container Type: DM - Metal drums, barrels
Handling Method: R Material recovery of more than 75 percent of the total material.
Specific Gravity: 01.00

Document ID: NJA5107895
Manifest Status: Not reported
seq: Not reported
Year: 2005
Trans1 State ID: NJD002454544
Trans2 State ID: Not reported
Generator Ship Date: 04/01/2005
Trans1 Recv Date: 04/01/2005
Trans2 Recv Date: Not reported
TSD Site Recv Date: 04/01/2005
Part A Recv Date: Not reported
Part B Recv Date: Not reported
Generator EPA ID: NYD987023322
Trans1 EPA ID: 2809
Trans2 EPA ID: Not reported
TSD ID 1: NJD002454544
TSD ID 2: Not reported
Manifest Tracking Number: Not reported
Import Indicator: Not reported
Export Indicator: Not reported

- Continued on next page -

Site Detail Report

Target Property: 29-31 AND 37-39 NORTH MAIN STREET
PORT CHESTER, NY 10573

JOB: NA

NY MANIFEST

EDR ID: 1000790843 **DIST/DIR:** 0.189 NE **ELEVATION:** 9 **MAP ID:** AD122

NAME: HARBOR ELECTRIC FABRICATION

Rev: 05/01/2016

ADDRESS: 2 HIGHLAND ST
PORTCHESTER, NY 10573
WESTCHESTER

ID/Status: NYD987023322

SOURCE: NY Department of Environmental Conservation

Discr Quantity Indicator: Not reported
Discr Type Indicator: Not reported
Discr Residue Indicator: Not reported
Discr Partial Reject Indicator: Not reported
Discr Full Reject Indicator: Not reported
Manifest Ref Number: Not reported
Alt Facility RCRA ID: Not reported
Alt Facility Sign Date: Not reported
MGMT Method Type Code: Not reported
Waste Code: D001 - NON-LISTED IGNITABLE WASTES
Waste Code: Not reported
Waste Code: Not reported
Waste Code: Not reported
Waste Code: Not reported
Waste Code: Not reported
Quantity: 00100
Units: G - Gallons (liquids only)* (8.3 pounds)
Number of Containers: 002
Container Type: DM - Metal drums, barrels
Handling Method: R Material recovery of more than 75 percent of the total material.
Specific Gravity: 01.00
Waste Code: D001 - NON-LISTED IGNITABLE WASTES
Waste Code: Not reported
Waste Code: Not reported
Waste Code: Not reported
Waste Code: Not reported
Quantity: 01000
Units: P - Pounds
Number of Containers: 002
Container Type: CF - Fiber or plastic boxes, cartons
Handling Method: Not reported
Specific Gravity: 01.00
Waste Code: Not reported
Quantity: Not reported
Units: Not reported
Number of Containers: Not reported
Container Type: Not reported
Handling Method: R Material recovery of more than 75 percent of the total material.
Specific Gravity: Not reported

Document ID: NJA5034284
Manifest Status: Not reported
seq: Not reported
Year: 2004
Trans1 State ID: 2809

- Continued on next page -

Site Detail Report

Target Property: 29-31 AND 37-39 NORTH MAIN STREET
PORT CHESTER, NY 10573

JOB: NA

NY MANIFEST

EDR ID: 1000790843 **DIST/DIR:** 0.189 NE **ELEVATION:** 9 **MAP ID:** AD122

NAME: HARBOR ELECTRIC FABRICATION **Rev:** 05/01/2016
ADDRESS: 2 HIGHLAND ST **ID/Status:** NYD987023322
PORTCHESTER, NY 10573
WESTCHESTER
SOURCE: NY Department of Environmental Conservation

Trans2 State ID: Not reported
Generator Ship Date: 03/30/2004
Trans1 Recv Date: 03/30/2004
Trans2 Recv Date: Not reported
TSD Site Recv Date: 03/30/2004
Part A Recv Date: Not reported
Part B Recv Date: Not reported
Generator EPA ID: NYD987023322
Trans1 EPA ID: NJD002454544
Trans2 EPA ID: Not reported
TSD ID 1: NJD002454
TSD ID 2: Not reported
Manifest Tracking Number: Not reported
Import Indicator: Not reported
Export Indicator: Not reported
Discr Quantity Indicator: Not reported
Discr Type Indicator: Not reported
Discr Residue Indicator: Not reported
Discr Partial Reject Indicator: Not reported
Discr Full Reject Indicator: Not reported
Manifest Ref Number: Not reported
Alt Facility RCRA ID: Not reported
Alt Facility Sign Date: Not reported
MGMT Method Type Code: Not reported
Waste Code: F003 - UNKNOWN
Waste Code: Not reported
Waste Code: Not reported
Waste Code: Not reported
Waste Code: Not reported
Waste Code: Not reported
Quantity: 00100
Units: G - Gallons (liquids only)* (8.3 pounds)
Number of Containers: 002
Container Type: DM - Metal drums, barrels
Handling Method: R Material recovery of more than 75 percent of the total material.
Specific Gravity: 01.00

Document ID: NJA5107341
Manifest Status: Not reported
seq: Not reported
Year: 2004
Trans1 State ID: 2809
Trans2 State ID: Not reported
Generator Ship Date: 09/28/2004
Trans1 Recv Date: 09/28/2004

- Continued on next page -

Site Detail Report

Target Property: 29-31 AND 37-39 NORTH MAIN STREET
PORT CHESTER, NY 10573

JOB: NA

NY MANIFEST

EDR ID: 1000790843 **DIST/DIR:** 0.189 NE **ELEVATION:** 9 **MAP ID:** AD122

NAME: HARBOR ELECTRIC FABRICATION

Rev: 05/01/2016

ADDRESS: 2 HIGHLAND ST
PORTCHESTER, NY 10573
WESTCHESTER

ID/Status: NYD987023322

SOURCE: NY Department of Environmental Conservation

Trans2 Recv Date: Not reported
TSD Site Recv Date: 09/28/2004
Part A Recv Date: Not reported
Part B Recv Date: Not reported
Generator EPA ID: NYD987023322
Trans1 EPA ID: NJD002454544
Trans2 EPA ID: Not reported
TSD ID 1: NJD002454
TSD ID 2: Not reported
Manifest Tracking Number: Not reported
Import Indicator: Not reported
Export Indicator: Not reported
Discr Quantity Indicator: Not reported
Discr Type Indicator: Not reported
Discr Residue Indicator: Not reported
Discr Partial Reject Indicator: Not reported
Discr Full Reject Indicator: Not reported
Manifest Ref Number: Not reported
Alt Facility RCRA ID: Not reported
Alt Facility Sign Date: Not reported
MGMT Method Type Code: Not reported
Waste Code: F003 - UNKNOWN
Waste Code: Not reported
Waste Code: Not reported
Waste Code: Not reported
Waste Code: Not reported
Waste Code: Not reported
Quantity: 00200
Units: G - Gallons (liquids only)* (8.3 pounds)
Number of Containers: 004
Container Type: DM - Metal drums, barrels
Handling Method: R Material recovery of more than 75 percent of the total material.
Specific Gravity: 01.00

Document ID: NJA5032267
Manifest Status: Not reported
seq: 01
Year: 2003
Trans1 State ID: 2809
Trans2 State ID: Not reported
Generator Ship Date: 09/12/2003
Trans1 Recv Date: 09/12/2003
Trans2 Recv Date: Not reported
TSD Site Recv Date: 09/13/2003
Part A Recv Date: Not reported

- Continued on next page -

Site Detail Report

Target Property: 29-31 AND 37-39 NORTH MAIN STREET
PORT CHESTER, NY 10573

JOB: NA

NY MANIFEST

EDR ID: 1000790843 **DIST/DIR:** 0.189 NE **ELEVATION:** 9 **MAP ID:** AD122

NAME: HARBOR ELECTRIC FABRICATION **Rev:** 05/01/2016
ADDRESS: 2 HIGHLAND ST **ID/Status:** NYD987023322
PORTCHESTER, NY 10573
WESTCHESTER
SOURCE: NY Department of Environmental Conservation

Part B Recv Date: Not reported
Generator EPA ID: NYD987023322
Trans1 EPA ID: NJD002454544
Trans2 EPA ID: Not reported
TSD ID 1: NJD002454544
TSD ID 2: Not reported
Manifest Tracking Number: Not reported
Import Indicator: Not reported
Export Indicator: Not reported
Discr Quantity Indicator: Not reported
Discr Type Indicator: Not reported
Discr Residue Indicator: Not reported
Discr Partial Reject Indicator: Not reported
Discr Full Reject Indicator: Not reported
Manifest Ref Number: Not reported
Alt Facility RCRA ID: Not reported
Alt Facility Sign Date: Not reported
MGMT Method Type Code: Not reported
Waste Code: F003 - UNKNOWN
Waste Code: Not reported
Waste Code: Not reported
Waste Code: Not reported
Waste Code: Not reported
Waste Code: Not reported
Quantity: 00250
Units: G - Gallons (liquids only)* (8.3 pounds)
Number of Containers: 005
Container Type: DM - Metal drums, barrels
Handling Method: R Material recovery of more than 75 percent of the total material.
Specific Gravity: 01.00

Document ID: NJA4044422
Manifest Status: Not reported
seq: 01
Year: 2002
Trans1 State ID: 2809
Trans2 State ID: Not reported
Generator Ship Date: 10/18/2002
Trans1 Recv Date: 10/18/2002
Trans2 Recv Date: Not reported
TSD Site Recv Date: 10/18/2002
Part A Recv Date: Not reported
Part B Recv Date: Not reported
Generator EPA ID: NYD987023322
Trans1 EPA ID: NJD002454544

- Continued on next page -

Site Detail Report

Target Property: 29-31 AND 37-39 NORTH MAIN STREET
PORT CHESTER, NY 10573

JOB: NA

NY MANIFEST

EDR ID: 1000790843 **DIST/DIR:** 0.189 NE **ELEVATION:** 9 **MAP ID:** AD122

NAME: HARBOR ELECTRIC FABRICATION **Rev:** 05/01/2016
ADDRESS: 2 HIGHLAND ST **ID/Status:** NYD987023322
PORTCHESTER, NY 10573
WESTCHESTER
SOURCE: NY Department of Environmental Conservation

Trans2 EPA ID: Not reported
TSD ID 1: NJD002454544
TSD ID 2: Not reported
Manifest Tracking Number: Not reported
Import Indicator: Not reported
Export Indicator: Not reported
Discr Quantity Indicator: Not reported
Discr Type Indicator: Not reported
Discr Residue Indicator: Not reported
Discr Partial Reject Indicator: Not reported
Discr Full Reject Indicator: Not reported
Manifest Ref Number: Not reported
Alt Facility RCRA ID: Not reported
Alt Facility Sign Date: Not reported
MGMT Method Type Code: Not reported
Waste Code: F003 - UNKNOWN
Waste Code: Not reported
Waste Code: Not reported
Waste Code: Not reported
Waste Code: Not reported
Waste Code: Not reported
Quantity: 00350
Units: G - Gallons (liquids only)* (8.3 pounds)
Number of Containers: 007
Container Type: DM - Metal drums, barrels
Handling Method: B Incineration, heat recovery, burning.
Specific Gravity: 01.00

Document ID: NJA3256514
Manifest Status: Not reported
seq: 01
Year: 2001
Trans1 State ID: 2809
Trans2 State ID: Not reported
Generator Ship Date: 10/19/2001
Trans1 Recv Date: 10/19/2001
Trans2 Recv Date: Not reported
TSD Site Recv Date: 10/19/2001
Part A Recv Date: Not reported
Part B Recv Date: Not reported
Generator EPA ID: NYD987023322
Trans1 EPA ID: NJD002454544
Trans2 EPA ID: Not reported
TSD ID 1: NJD002454544
TSD ID 2: Not reported

- Continued on next page -

Site Detail Report

Target Property: 29-31 AND 37-39 NORTH MAIN STREET
PORT CHESTER, NY 10573

JOB: NA

NY MANIFEST

EDR ID: 1000790843 **DIST/DIR:** 0.189 NE **ELEVATION:** 9 **MAP ID:** AD122

NAME: HARBOR ELECTRIC FABRICATION

Rev: 05/01/2016

ADDRESS: 2 HIGHLAND ST
PORTCHESTER, NY 10573
WESTCHESTER

ID/Status: NYD987023322

SOURCE: NY Department of Environmental Conservation

Manifest Tracking Number: Not reported
Import Indicator: Not reported
Export Indicator: Not reported
Discr Quantity Indicator: Not reported
Discr Type Indicator: Not reported
Discr Residue Indicator: Not reported
Discr Partial Reject Indicator: Not reported
Discr Full Reject Indicator: Not reported
Manifest Ref Number: Not reported
Alt Facility RCRA ID: Not reported
Alt Facility Sign Date: Not reported
MGMT Method Type Code: Not reported
Waste Code: F003 - UNKNOWN
Waste Code: Not reported
Waste Code: Not reported
Waste Code: Not reported
Waste Code: Not reported
Waste Code: Not reported
Quantity: 00200
Units: G - Gallons (liquids only)* (8.3 pounds)
Number of Containers: 004
Container Type: DM - Metal drums, barrels
Handling Method: R Material recovery of more than 75 percent of the total material.
Specific Gravity: 01.00
Waste Code: D001 - NON-LISTED IGNITABLE WASTES
Waste Code: Not reported
Waste Code: Not reported
Waste Code: Not reported
Waste Code: Not reported
Quantity: 00100
Units: G - Gallons (liquids only)* (8.3 pounds)
Number of Containers: 020
Container Type: DM - Metal drums, barrels
Handling Method: R Material recovery of more than 75 percent of the total material.
Specific Gravity: 01.00

Document ID: NJA3069208
Manifest Status: Not reported
seq: 01
Year: 2001
Trans1 State ID: 2809
Trans2 State ID: Not reported
Generator Ship Date: 02/06/2001
Trans1 Recv Date: 02/06/2001
Trans2 Recv Date: Not reported

- Continued on next page -

Site Detail Report

Target Property: 29-31 AND 37-39 NORTH MAIN STREET
PORT CHESTER, NY 10573

JOB: NA

NY MANIFEST

EDR ID: 1000790843 **DIST/DIR:** 0.189 NE **ELEVATION:** 9 **MAP ID:** AD122

NAME: HARBOR ELECTRIC FABRICATION

Rev: 05/01/2016

ADDRESS: 2 HIGHLAND ST
PORTCHESTER, NY 10573
WESTCHESTER

ID/Status: NYD987023322

SOURCE: NY Department of Environmental Conservation

TSD Site Recv Date: 02/06/2001
Part A Recv Date: Not reported
Part B Recv Date: Not reported
Generator EPA ID: NYD987023322
Trans1 EPA ID: NJD002454544
Trans2 EPA ID: Not reported
TSD ID 1: NJD002454544
TSD ID 2: Not reported
Manifest Tracking Number: Not reported
Import Indicator: Not reported
Export Indicator: Not reported
Discr Quantity Indicator: Not reported
Discr Type Indicator: Not reported
Discr Residue Indicator: Not reported
Discr Partial Reject Indicator: Not reported
Discr Full Reject Indicator: Not reported
Manifest Ref Number: Not reported
Alt Facility RCRA ID: Not reported
Alt Facility Sign Date: Not reported
MGMT Method Type Code: Not reported
Waste Code: F003 - UNKNOWN
Waste Code: Not reported
Waste Code: Not reported
Waste Code: Not reported
Waste Code: Not reported
Waste Code: Not reported
Quantity: 00200
Units: G - Gallons (liquids only)* (8.3 pounds)
Number of Containers: 004
Container Type: DM - Metal drums, barrels
Handling Method: R Material recovery of more than 75 percent of the total material.
Specific Gravity: 01.00

Document ID: NJA3102601
Manifest Status: Not reported
seq: 01
Year: 2000
Trans1 State ID: 2809
Trans2 State ID: Not reported
Generator Ship Date: 04/11/2000
Trans1 Recv Date: 04/11/2000
Trans2 Recv Date: Not reported
TSD Site Recv Date: 04/11/2000
Part A Recv Date: Not reported
Part B Recv Date: Not reported

- Continued on next page -

Site Detail Report

Target Property: 29-31 AND 37-39 NORTH MAIN STREET
PORT CHESTER, NY 10573

JOB: NA

NY MANIFEST

EDR ID: 1000790843 **DIST/DIR:** 0.189 NE **ELEVATION:** 9 **MAP ID:** AD122

NAME: HARBOR ELECTRIC FABRICATION

Rev: 05/01/2016

ADDRESS: 2 HIGHLAND ST
PORTCHESTER, NY 10573
WESTCHESTER

ID/Status: NYD987023322

SOURCE: NY Department of Environmental Conservation

Generator EPA ID: NYD987023322
Trans1 EPA ID: NJD002454544
Trans2 EPA ID: Not reported
TSD ID 1: NJD002454544
TSD ID 2: Not reported
Manifest Tracking Number: Not reported
Import Indicator: Not reported
Export Indicator: Not reported
Discr Quantity Indicator: Not reported
Discr Type Indicator: Not reported
Discr Residue Indicator: Not reported
Discr Partial Reject Indicator: Not reported
Discr Full Reject Indicator: Not reported
Manifest Ref Number: Not reported
Alt Facility RCRA ID: Not reported
Alt Facility Sign Date: Not reported
MGMT Method Type Code: Not reported
Waste Code: F003 - UNKNOWN
Waste Code: Not reported
Waste Code: Not reported
Waste Code: Not reported
Waste Code: Not reported
Waste Code: Not reported
Quantity: 00300
Units: G - Gallons (liquids only)* (8.3 pounds)
Number of Containers: 006
Container Type: DM - Metal drums, barrels
Handling Method: R Material recovery of more than 75 percent of the total material.
Specific Gravity: 01.00

Document ID: NJA2963190
Manifest Status: Not reported
seq: 01
Year: 1999
Trans1 State ID: 2809
Trans2 State ID: Not reported
Generator Ship Date: 02/16/1999
Trans1 Recv Date: 02/16/1999
Trans2 Recv Date: Not reported
TSD Site Recv Date: 02/16/1999
Part A Recv Date: Not reported
Part B Recv Date: Not reported
Generator EPA ID: NYD987023322
Trans1 EPA ID: NJD002454544
Trans2 EPA ID: Not reported

- Continued on next page -

Site Detail Report

Target Property: 29-31 AND 37-39 NORTH MAIN STREET
PORT CHESTER, NY 10573

JOB: NA

NY MANIFEST

EDR ID: 1000790843 **DIST/DIR:** 0.189 NE **ELEVATION:** 9 **MAP ID:** AD122

NAME: HARBOR ELECTRIC FABRICATION

Rev: 05/01/2016

ADDRESS: 2 HIGHLAND ST
PORTCHESTER, NY 10573
WESTCHESTER

ID/Status: NYD987023322

SOURCE: NY Department of Environmental Conservation

TSD ID 1: NJD002454544
TSD ID 2: Not reported
Manifest Tracking Number: Not reported
Import Indicator: Not reported
Export Indicator: Not reported
Discr Quantity Indicator: Not reported
Discr Type Indicator: Not reported
Discr Residue Indicator: Not reported
Discr Partial Reject Indicator: Not reported
Discr Full Reject Indicator: Not reported
Manifest Ref Number: Not reported
Alt Facility RCRA ID: Not reported
Alt Facility Sign Date: Not reported
MGMT Method Type Code: Not reported
Waste Code: F003 - UNKNOWN
Waste Code: Not reported
Waste Code: Not reported
Waste Code: Not reported
Waste Code: Not reported
Waste Code: Not reported
Quantity: 00450
Units: G - Gallons (liquids only)* (8.3 pounds)
Number of Containers: 009
Container Type: DM - Metal drums, barrels
Handling Method: R Material recovery of more than 75 percent of the total material.
Specific Gravity: 01.00

Document ID: NJA2995335
Manifest Status: Not reported
seq: 01
Year: 1998
Trans1 State ID: 2809
Trans2 State ID: Not reported
Generator Ship Date: 07/21/1998
Trans1 Recv Date: 07/21/1998
Trans2 Recv Date: Not reported
TSD Site Recv Date: 07/21/1998
Part A Recv Date: Not reported
Part B Recv Date: Not reported
Generator EPA ID: NYD987023322
Trans1 EPA ID: NJD002454544
Trans2 EPA ID: Not reported
TSD ID 1: NJD002454544
TSD ID 2: Not reported
Manifest Tracking Number: Not reported

- Continued on next page -

Site Detail Report

Target Property: 29-31 AND 37-39 NORTH MAIN STREET
PORT CHESTER, NY 10573

JOB: NA

NY MANIFEST

EDR ID: 1000790843 **DIST/DIR:** 0.189 NE **ELEVATION:** 9 **MAP ID:** AD122

NAME: HARBOR ELECTRIC FABRICATION

Rev: 05/01/2016

ADDRESS: 2 HIGHLAND ST
PORTCHESTER, NY 10573
WESTCHESTER

ID/Status: NYD987023322

SOURCE: NY Department of Environmental Conservation

Import Indicator: Not reported
Export Indicator: Not reported
Discr Quantity Indicator: Not reported
Discr Type Indicator: Not reported
Discr Residue Indicator: Not reported
Discr Partial Reject Indicator: Not reported
Discr Full Reject Indicator: Not reported
Manifest Ref Number: Not reported
Alt Facility RCRA ID: Not reported
Alt Facility Sign Date: Not reported
MGMT Method Type Code: Not reported
Waste Code: F003 - UNKNOWN
Waste Code: Not reported
Waste Code: Not reported
Waste Code: Not reported
Waste Code: Not reported
Waste Code: Not reported
Quantity: 00410
Units: G - Gallons (liquids only)* (8.3 pounds)
Number of Containers: 009
Container Type: DM - Metal drums, barrels
Handling Method: R Material recovery of more than 75 percent of the total material.
Specific Gravity: 01.00
Waste Code: D001 - NON-LISTED IGNITABLE WASTES
Waste Code: Not reported
Waste Code: Not reported
Waste Code: Not reported
Waste Code: Not reported
Quantity: 00050
Units: G - Gallons (liquids only)* (8.3 pounds)
Number of Containers: 001
Container Type: DM - Metal drums, barrels
Handling Method: R Material recovery of more than 75 percent of the total material.
Specific Gravity: 01.00

Document ID: NJA2752243
Manifest Status: C
seq: Not reported
Year: 1997
Trans1 State ID: 2809
Trans2 State ID: Not reported
Generator Ship Date: 09/16/1997
Trans1 Recv Date: 09/16/1997
Trans2 Recv Date: / /
TSD Site Recv Date: 09/16/1997

- Continued on next page -

Site Detail Report

Target Property: 29-31 AND 37-39 NORTH MAIN STREET
PORT CHESTER, NY 10573

JOB: NA

NY MANIFEST

EDR ID: 1000790843 **DIST/DIR:** 0.189 NE **ELEVATION:** 9 **MAP ID:** AD122

NAME: HARBOR ELECTRIC FABRICATION

Rev: 05/01/2016

ADDRESS: 2 HIGHLAND ST
PORTCHESTER, NY 10573
WESTCHESTER

ID/Status: NYD987023322

SOURCE: NY Department of Environmental Conservation

Part A Recv Date: / /
Part B Recv Date: 10/03/1997
Generator EPA ID: NYD987023322
Trans1 EPA ID: NJD002454544
Trans2 EPA ID: Not reported
TSD ID 1: NJD002454544
TSD ID 2: Not reported
Manifest Tracking Number: Not reported
Import Indicator: Not reported
Export Indicator: Not reported
Discr Quantity Indicator: Not reported
Discr Type Indicator: Not reported
Discr Residue Indicator: Not reported
Discr Partial Reject Indicator: Not reported
Discr Full Reject Indicator: Not reported
Manifest Ref Number: Not reported
Alt Facility RCRA ID: Not reported
Alt Facility Sign Date: Not reported
MGMT Method Type Code: Not reported
Waste Code: D001 - NON-LISTED IGNITABLE WASTES
Waste Code: Not reported
Waste Code: Not reported
Waste Code: Not reported
Waste Code: Not reported
Waste Code: Not reported
Quantity: 00300
Units: G - Gallons (liquids only)* (8.3 pounds)
Number of Containers: 006
Container Type: DM - Metal drums, barrels
Handling Method: R Material recovery of more than 75 percent of the total material.
Specific Gravity: 100

Document ID: NJA2753728
Manifest Status: C
seq: Not reported
Year: 1997
Trans1 State ID: 2809
Trans2 State ID: Not reported
Generator Ship Date: 05/20/1997
Trans1 Recv Date: 05/20/1997
Trans2 Recv Date: / /
TSD Site Recv Date: 05/20/1997
Part A Recv Date: / /
Part B Recv Date: 05/29/1997
Generator EPA ID: NYD987023322

- Continued on next page -

Site Detail Report

Target Property: 29-31 AND 37-39 NORTH MAIN STREET
PORT CHESTER, NY 10573

JOB: NA

NY MANIFEST

EDR ID: 1000790843 **DIST/DIR:** 0.189 NE **ELEVATION:** 9 **MAP ID:** AD122

NAME: HARBOR ELECTRIC FABRICATION **Rev:** 05/01/2016
ADDRESS: 2 HIGHLAND ST **ID/Status:** NYD987023322
PORTCHESTER, NY 10573
WESTCHESTER
SOURCE: NY Department of Environmental Conservation

Trans1 EPA ID: NJD002454544
Trans2 EPA ID: Not reported
TSD ID 1: NJD002454544
TSD ID 2: Not reported
Manifest Tracking Number: Not reported
Import Indicator: Not reported
Export Indicator: Not reported
Discr Quantity Indicator: Not reported
Discr Type Indicator: Not reported
Discr Residue Indicator: Not reported
Discr Partial Reject Indicator: Not reported
Discr Full Reject Indicator: Not reported
Manifest Ref Number: Not reported
Alt Facility RCRA ID: Not reported
Alt Facility Sign Date: Not reported
MGMT Method Type Code: Not reported
Waste Code: D001 - NON-LISTED IGNITABLE WASTES
Waste Code: Not reported
Waste Code: Not reported
Waste Code: Not reported
Waste Code: Not reported
Waste Code: Not reported
Quantity: 00220
Units: G - Gallons (liquids only)* (8.3 pounds)
Number of Containers: 004
Container Type: DM - Metal drums, barrels
Handling Method: R Material recovery of more than 75 percent of the total material.
Specific Gravity: 100

Document ID: NJA2751867
Manifest Status: K
seq: Not reported
Year: 1997
Trans1 State ID: 2809
Trans2 State ID: Not reported
Generator Ship Date: 12/23/1997
Trans1 Recv Date: 12/23/1997
Trans2 Recv Date: / /
TSD Site Recv Date: 12/23/1997
Part A Recv Date: / /
Part B Recv Date: 01/21/1998
Generator EPA ID: NYD987023322
Trans1 EPA ID: NJD002454544
Trans2 EPA ID: Not reported
TSD ID 1: NJD002454544

- Continued on next page -

Site Detail Report

Target Property: 29-31 AND 37-39 NORTH MAIN STREET
PORT CHESTER, NY 10573

JOB: NA

NY MANIFEST

EDR ID: 1000790843 **DIST/DIR:** 0.189 NE **ELEVATION:** 9 **MAP ID:** AD122

NAME: HARBOR ELECTRIC FABRICATION

Rev: 05/01/2016

ADDRESS: 2 HIGHLAND ST
PORTCHESTER, NY 10573
WESTCHESTER

ID/Status: NYD987023322

SOURCE: NY Department of Environmental Conservation

TSD ID 2: Not reported
Manifest Tracking Number: Not reported
Import Indicator: Not reported
Export Indicator: Not reported
Discr Quantity Indicator: Not reported
Discr Type Indicator: Not reported
Discr Residue Indicator: Not reported
Discr Partial Reject Indicator: Not reported
Discr Full Reject Indicator: Not reported
Manifest Ref Number: Not reported
Alt Facility RCRA ID: Not reported
Alt Facility Sign Date: Not reported
MGMT Method Type Code: Not reported
Waste Code: F003 - UNKNOWN
Waste Code: Not reported
Waste Code: Not reported
Waste Code: Not reported
Waste Code: Not reported
Waste Code: Not reported
Quantity: 00150
Units: G - Gallons (liquids only)* (8.3 pounds)
Number of Containers: 003
Container Type: DM - Metal drums, barrels
Handling Method: R Material recovery of more than 75 percent of the total material.
Specific Gravity: 100

Document ID: NJA2606390
Manifest Status: C
seq: Not reported
Year: 1997
Trans1 State ID: 2809
Trans2 State ID: Not reported
Generator Ship Date: 01/14/1997
Trans1 Recv Date: 01/14/1997
Trans2 Recv Date: / /
TSD Site Recv Date: 01/14/1997
Part A Recv Date: / /
Part B Recv Date: 01/31/1997
Generator EPA ID: NYD987023322
Trans1 EPA ID: NJD002454544
Trans2 EPA ID: Not reported
TSD ID 1: NJD002454544
TSD ID 2: Not reported
Manifest Tracking Number: Not reported
Import Indicator: Not reported

- Continued on next page -

Site Detail Report

Target Property: 29-31 AND 37-39 NORTH MAIN STREET
PORT CHESTER, NY 10573

JOB: NA

NY MANIFEST

EDR ID: 1000790843 **DIST/DIR:** 0.189 NE **ELEVATION:** 9 **MAP ID:** AD122

NAME: HARBOR ELECTRIC FABRICATION **Rev:** 05/01/2016
ADDRESS: 2 HIGHLAND ST **ID/Status:** NYD987023322
PORTCHESTER, NY 10573
WESTCHESTER
SOURCE: NY Department of Environmental Conservation

Export Indicator: Not reported
Discr Quantity Indicator: Not reported
Discr Type Indicator: Not reported
Discr Residue Indicator: Not reported
Discr Partial Reject Indicator: Not reported
Discr Full Reject Indicator: Not reported
Manifest Ref Number: Not reported
Alt Facility RCRA ID: Not reported
Alt Facility Sign Date: Not reported
MGMT Method Type Code: Not reported
Waste Code: F003 - UNKNOWN
Waste Code: Not reported
Waste Code: Not reported
Waste Code: Not reported
Waste Code: Not reported
Waste Code: Not reported
Quantity: 00350
Units: G - Gallons (liquids only)* (8.3 pounds)
Number of Containers: 007
Container Type: DM - Metal drums, barrels
Handling Method: R Material recovery of more than 75 percent of the total material.
Specific Gravity: 100

Document ID: NJA2278877
Manifest Status: C
seq: Not reported
Year: 1996
Trans1 State ID: 2809
Trans2 State ID: Not reported
Generator Ship Date: 01/23/1996
Trans1 Recv Date: 01/23/1996
Trans2 Recv Date: / /
TSD Site Recv Date: 01/23/1996
Part A Recv Date: / /
Part B Recv Date: 02/05/1996
Generator EPA ID: NYD987023322
Trans1 EPA ID: NJD002454544
Trans2 EPA ID: Not reported
TSDF ID 1: NJD002454544
TSDF ID 2: Not reported
Manifest Tracking Number: Not reported
Import Indicator: Not reported
Export Indicator: Not reported
Discr Quantity Indicator: Not reported
Discr Type Indicator: Not reported

- Continued on next page -

Site Detail Report

Target Property: 29-31 AND 37-39 NORTH MAIN STREET
PORT CHESTER, NY 10573

JOB: NA

NY MANIFEST

EDR ID: 1000790843 **DIST/DIR:** 0.189 NE **ELEVATION:** 9 **MAP ID:** AD122

NAME: HARBOR ELECTRIC FABRICATION

Rev: 05/01/2016

ADDRESS: 2 HIGHLAND ST
PORTCHESTER, NY 10573
WESTCHESTER

ID/Status: NYD987023322

SOURCE: NY Department of Environmental Conservation

Discr Residue Indicator: Not reported
Discr Partial Reject Indicator: Not reported
Discr Full Reject Indicator: Not reported
Manifest Ref Number: Not reported
Alt Facility RCRA ID: Not reported
Alt Facility Sign Date: Not reported
MGMT Method Type Code: Not reported
Waste Code: F003 - UNKNOWN
Waste Code: Not reported
Waste Code: Not reported
Waste Code: Not reported
Waste Code: Not reported
Waste Code: Not reported
Quantity: 00300
Units: G - Gallons (liquids only)* (8.3 pounds)
Number of Containers: 006
Container Type: DM - Metal drums, barrels
Handling Method: R Material recovery of more than 75 percent of the total material.
Specific Gravity: 100

Document ID: NJA2572853
Manifest Status: C
seq: Not reported
Year: 1996
Trans1 State ID: 2809
Trans2 State ID: Not reported
Generator Ship Date: 04/30/1996
Trans1 Recv Date: 04/30/1996
Trans2 Recv Date: / /
TSD Site Recv Date: 04/30/1996
Part A Recv Date: 06/05/1996
Part B Recv Date: 05/13/1996
Generator EPA ID: NYD987023322
Trans1 EPA ID: NJD002454544
Trans2 EPA ID: Not reported
TSD ID 1: NJD002454544
TSD ID 2: Not reported
Manifest Tracking Number: Not reported
Import Indicator: Not reported
Export Indicator: Not reported
Discr Quantity Indicator: Not reported
Discr Type Indicator: Not reported
Discr Residue Indicator: Not reported
Discr Partial Reject Indicator: Not reported
Discr Full Reject Indicator: Not reported

- Continued on next page -

Site Detail Report

Target Property: 29-31 AND 37-39 NORTH MAIN STREET
PORT CHESTER, NY 10573

JOB: NA

NY MANIFEST

EDR ID: 1000790843 **DIST/DIR:** 0.189 NE **ELEVATION:** 9 **MAP ID:** AD122

NAME: HARBOR ELECTRIC FABRICATION **Rev:** 05/01/2016
ADDRESS: 2 HIGHLAND ST **ID/Status:** NYD987023322
PORTCHESTER, NY 10573
WESTCHESTER
SOURCE: NY Department of Environmental Conservation

Manifest Ref Number: Not reported
Alt Facility RCRA ID: Not reported
Alt Facility Sign Date: Not reported
MGMT Method Type Code: Not reported
Waste Code: F003 - UNKNOWN
Waste Code: Not reported
Waste Code: Not reported
Waste Code: Not reported
Waste Code: Not reported
Waste Code: Not reported
Quantity: 00200
Units: G - Gallons (liquids only)* (8.3 pounds)
Number of Containers: 004
Container Type: DM - Metal drums, barrels
Handling Method: R Material recovery of more than 75 percent of the total material.
Specific Gravity: 100

Document ID: NJA2020736
Manifest Status: C
seq: Not reported
Year: 1995
Trans1 State ID: 2809
Trans2 State ID: Not reported
Generator Ship Date: 09/19/1995
Trans1 Recv Date: 09/19/1995
Trans2 Recv Date: / /
TSD Site Recv Date: 09/19/1995
Part A Recv Date: / /
Part B Recv Date: 10/03/1995
Generator EPA ID: NYD987023322
Trans1 EPA ID: NJD002454544
Trans2 EPA ID: Not reported
TSDF ID 1: NJD002454544
TSDF ID 2: Not reported
Manifest Tracking Number: Not reported
Import Indicator: Not reported
Export Indicator: Not reported
Discr Quantity Indicator: Not reported
Discr Type Indicator: Not reported
Discr Residue Indicator: Not reported
Discr Partial Reject Indicator: Not reported
Discr Full Reject Indicator: Not reported
Manifest Ref Number: Not reported
Alt Facility RCRA ID: Not reported
Alt Facility Sign Date: Not reported

- Continued on next page -

Site Detail Report

Target Property: 29-31 AND 37-39 NORTH MAIN STREET
PORT CHESTER, NY 10573

JOB: NA

NY MANIFEST

EDR ID: 1000790843 **DIST/DIR:** 0.189 NE **ELEVATION:** 9 **MAP ID:** AD122

NAME: HARBOR ELECTRIC FABRICATION

Rev: 05/01/2016

ADDRESS: 2 HIGHLAND ST
PORTCHESTER, NY 10573
WESTCHESTER

ID/Status: NYD987023322

SOURCE: NY Department of Environmental Conservation

MGMT Method Type Code: Not reported

Waste Code: F003 - UNKNOWN

Waste Code: Not reported

Waste Code: Not reported

Waste Code: Not reported

Waste Code: Not reported

Waste Code: Not reported

Quantity: 00400

Units: G - Gallons (liquids only)* (8.3 pounds)

Number of Containers: 008

Container Type: DM - Metal drums, barrels

Handling Method: R Material recovery of more than 75 percent of the total material.

Specific Gravity: 100

Document ID: NJA1900938

Manifest Status: K

seq: Not reported

Year: 1995

Trans1 State ID: 2809

Trans2 State ID: Not reported

Generator Ship Date: 03/28/1995

Trans1 Recv Date: 03/28/1995

Trans2 Recv Date: / /

TSD Site Recv Date: 03/28/1995

Part A Recv Date: / /

Part B Recv Date: 06/13/1995

Generator EPA ID: NYD987023322

Trans1 EPA ID: NJD002454544

Trans2 EPA ID: Not reported

TSD ID 1: NJD002454544

TSD ID 2: Not reported

Manifest Tracking Number: Not reported

Import Indicator: Not reported

Export Indicator: Not reported

Discr Quantity Indicator: Not reported

Discr Type Indicator: Not reported

Discr Residue Indicator: Not reported

Discr Partial Reject Indicator: Not reported

Discr Full Reject Indicator: Not reported

Manifest Ref Number: Not reported

Alt Facility RCRA ID: Not reported

Alt Facility Sign Date: Not reported

MGMT Method Type Code: Not reported

Waste Code: F003 - UNKNOWN

Waste Code: Not reported

- Continued on next page -

Site Detail Report

Target Property: 29-31 AND 37-39 NORTH MAIN STREET
PORT CHESTER, NY 10573

JOB: NA

NY MANIFEST

EDR ID: 1000790843 **DIST/DIR:** 0.189 NE **ELEVATION:** 9 **MAP ID:** AD122

NAME: HARBOR ELECTRIC FABRICATION **Rev:** 05/01/2016
ADDRESS: 2 HIGHLAND ST **ID/Status:** NYD987023322
PORTCHESTER, NY 10573
WESTCHESTER
SOURCE: NY Department of Environmental Conservation

Waste Code: Not reported
Waste Code: Not reported
Waste Code: Not reported
Waste Code: Not reported
Quantity: 00300
Units: G - Gallons (liquids only)* (8.3 pounds)
Number of Containers: 006
Container Type: DM - Metal drums, barrels
Handling Method: R Material recovery of more than 75 percent of the total material.
Specific Gravity: 100

Document ID: NJA1900669
Manifest Status: C
seq: Not reported
Year: 1994
Trans1 State ID: 2809
Trans2 State ID: Not reported
Generator Ship Date: 07/26/1994
Trans1 Recv Date: 07/26/1994
Trans2 Recv Date: / /
TSD Site Recv Date: 07/26/1994
Part A Recv Date: 08/04/1994
Part B Recv Date: 08/08/1994
Generator EPA ID: NYD987023322
Trans1 EPA ID: NJD002454544
Trans2 EPA ID: Not reported
TSDF ID 1: NJD002454544
TSDF ID 2: Not reported
Manifest Tracking Number: Not reported
Import Indicator: Not reported
Export Indicator: Not reported
Discr Quantity Indicator: Not reported
Discr Type Indicator: Not reported
Discr Residue Indicator: Not reported
Discr Partial Reject Indicator: Not reported
Discr Full Reject Indicator: Not reported
Manifest Ref Number: Not reported
Alt Facility RCRA ID: Not reported
Alt Facility Sign Date: Not reported
MGMT Method Type Code: Not reported
Waste Code: F003 - UNKNOWN
Waste Code: Not reported
Waste Code: Not reported
Waste Code: Not reported
Waste Code: Not reported

- Continued on next page -

Site Detail Report

Target Property: 29-31 AND 37-39 NORTH MAIN STREET
PORT CHESTER, NY 10573

JOB: NA

NY MANIFEST

EDR ID: 1000790843 **DIST/DIR:** 0.189 NE **ELEVATION:** 9 **MAP ID:** AD122

NAME: HARBOR ELECTRIC FABRICATION

Rev: 05/01/2016

ADDRESS: 2 HIGHLAND ST
PORTCHESTER, NY 10573
WESTCHESTER

ID/Status: NYD987023322

SOURCE: NY Department of Environmental Conservation

Waste Code: Not reported

Quantity: 00300

Units: G - Gallons (liquids only)* (8.3 pounds)

Number of Containers: 006

Container Type: DM - Metal drums, barrels

Handling Method: R Material recovery of more than 75 percent of the total material.

Specific Gravity: 100

Waste Code: D001 - NON-LISTED IGNITABLE WASTES

Waste Code: Not reported

Waste Code: Not reported

Waste Code: Not reported

Waste Code: Not reported

Quantity: 00100

Units: G - Gallons (liquids only)* (8.3 pounds)

Number of Containers: 002

Container Type: DM - Metal drums, barrels

Handling Method: R Material recovery of more than 75 percent of the total material.

Specific Gravity: 100

[Click this hyperlink](#) while viewing on your computer to access
3 additional NY_MANIFEST: record(s) in the EDR Site Report.

Site Detail Report

Target Property: 29-31 AND 37-39 NORTH MAIN STREET
PORT CHESTER, NY 10573

JOB: NA

RCRA-SQG

EDR ID: 1000790843 **DIST/DIR:** 0.189 NE **ELEVATION:** 9 **MAP ID:** AD122

NAME: HARBOR ELECTRIC FABRICATION

Rev: 12/09/2015

ADDRESS: 2 HIGHLAND ST
PORTCHESTER, NY 10573
WESTCHESTER

ID/Status: NYD987023322

SOURCE: US Environmental Protection Agency

RCRA-SQG:

Date form received by agency: 01/01/2007

Facility name: HARBOR ELECTRIC FABRICATION

Facility address: 2 HIGHLAND ST
PORTCHESTER, NY 10573

EPA ID: NYD987023322

Mailing address: HIGHLAND ST
PORTCHESTER, NY 10573

Contact: JERRY SCHIFF

Contact address: HIGHLAND ST
PORTCHESTER, NY 10573

Contact country: US

Contact telephone: (914) 939-0006

Contact email: Not reported

EPA Region: 02

Land type: Facility is not located on Indian land. Additional information is not known.

Classification: Small Small Quantity Generator

Description: Handler: generates more than 100 and less than 1000 kg of hazardous waste during any calendar month and accumulates less than 6000 kg of hazardous waste at any time; or generates 100 kg or less of hazardous waste during any calendar month, and accumulates more than 1000 kg of hazardous waste at any time

Owner/Operator Summary:

Owner/operator name: LYNN SHYEVITCH

Owner/operator address: 21 ABENDROTH AVE
PORT CHESTER, NY 10573

Owner/operator country: US

Owner/operator telephone: (914) 937-1771

Legal status: Private

Owner/Operator Type: Owner

Owner/Op start date: Not reported

Owner/Op end date: Not reported

Owner/operator name: LYNN SHYEVITCH

Owner/operator address: 21 ABENDROTH AVE
PORT CHESTER, NY 10573

Owner/operator country: US

Owner/operator telephone: (914) 937-1771

Legal status: Private

Owner/Operator Type: Operator

Owner/Op start date: Not reported

Owner/Op end date: Not reported

- Continued on next page -

Site Detail Report

Target Property: 29-31 AND 37-39 NORTH MAIN STREET
PORT CHESTER, NY 10573

JOB: NA

RCRA-SQG

EDR ID: 1000790843 **DIST/DIR:** 0.189 NE **ELEVATION:** 9 **MAP ID:** AD122

NAME: HARBOR ELECTRIC FABRICATION
ADDRESS: 2 HIGHLAND ST
PORTCHESTER, NY 10573
WESTCHESTER
SOURCE: US Environmental Protection Agency

Rev: 12/09/2015
ID/Status: NYD987023322

Handler Activities Summary:

U.S. importer of hazardous waste: No
Mixed waste (haz. and radioactive): No
Recycler of hazardous waste: No
Transporter of hazardous waste: No
Treater, storer or disposer of HW: No
Underground injection activity: No
On-site burner exemption: No
Furnace exemption: No
Used oil fuel burner: No
Used oil processor: No
User oil refiner: No
Used oil fuel marketer to burner: No
Used oil Specification marketer: No
Used oil transfer facility: No
Used oil transporter: No

Historical Generators:

Date form received by agency: 01/01/2006
Site name: HARBOR ELECTRIC FABRICATION
Classification: Small Quantity Generator

Date form received by agency: 11/18/2002
Site name: HARBOR ELECTRIC FABRICATION
Classification: Large Quantity Generator

Date form received by agency: 01/01/2001
Site name: HARBOR ELEC FABRICATION & TOOLS INC
Classification: Large Quantity Generator

Date form received by agency: 07/21/1999
Site name: HEFTI
Classification: Large Quantity Generator

Date form received by agency: 02/25/1998
Site name: HARBOR ELECTRIC FABRICATION & TOOLS INC
Classification: Large Quantity Generator

Date form received by agency: 12/03/1992
Site name: HEFTI
Classification: Small Quantity Generator

. Waste code: D001
. Waste name: IGNITABLE WASTE

- Continued on next page -

Site Detail Report

Target Property: 29-31 AND 37-39 NORTH MAIN STREET
PORT CHESTER, NY 10573

JOB: NA

RCRA-SQG

EDR ID: 1000790843 **DIST/DIR:** 0.189 NE **ELEVATION:** 9 **MAP ID:** AD122

NAME: HARBOR ELECTRIC FABRICATION
ADDRESS: 2 HIGHLAND ST
PORTCHESTER, NY 10573
WESTCHESTER
SOURCE: US Environmental Protection Agency

Rev: 12/09/2015
ID/Status: NYD987023322

- . Waste code: D035
- . Waste name: METHYL ETHYL KETONE

- . Waste code: F003
- . Waste name: THE FOLLOWING SPENT NONHALOGENATED SOLVENTS: XYLENE, ACETONE, ETHYL ACETATE, ETHYL BENZENE, ETHYL ETHER, METHYL ISOBUTYL KETONE, N-BUTYL ALCOHOL, CYCLOHEXANONE, AND METHANOL; ALL SPENT SOLVENT MIXTURES/BLENDS CONTAINING, BEFORE USE, ONLY THE ABOVE SPENT NONHALOGENATED SOLVENTS; AND ALL SPENT SOLVENT MIXTURES/BLENDS CONTAINING, BEFORE USE, ONE OR MORE OF THE ABOVE NONHALOGENATED SOLVENTS, AND A TOTAL OF TEN PERCENT OR MORE (BY VOLUME) OF ONE OR MORE OF THOSE SOLVENTS LISTED IN F001, F002, F004, AND F005; AND STILL BOTTOMS FROM THE RECOVERY OF THESE SPENT SOLVENTS AND SPENT SOLVENT MIXTURES.

- . Waste code: F005
- . Waste name: THE FOLLOWING SPENT NONHALOGENATED SOLVENTS: TOLUENE, METHYL ETHYL KETONE, CARBON DISULFIDE, ISOBUTANOL, PYRIDINE, BENZENE, 2-ETHOXYETHANOL, AND 2-NITROPROPANE; ALL SPENT SOLVENT MIXTURES/BLENDS CONTAINING, BEFORE USE, A TOTAL OF TEN PERCENT OR MORE (BY VOLUME) OF ONE OR MORE OF THE ABOVE NONHALOGENATED SOLVENTS OR THOSE SOLVENTS LISTED IN F001, F002, OR F004; AND STILL BOTTOMS FROM THE RECOVERY OF THESE SPENT SOLVENTS AND SPENT SOLVENT MIXTURES.

Facility Has Received Notices of Violations:

Regulation violated: Not reported
Area of violation: Generators - Records/Reporting
Date violation determined: 08/26/1997
Date achieved compliance: 09/29/1997
Violation lead agency: State
Enforcement action: WRITTEN INFORMAL
Enforcement action date: 08/26/1997
Enf. disposition status: Not reported
Enf. disp. status date: Not reported
Enforcement lead agency: State
Proposed penalty amount: Not reported
Final penalty amount: Not reported
Paid penalty amount: Not reported

Evaluation Action Summary:

Evaluation date: 03/01/1997
Evaluation: NON-FINANCIAL RECORD REVIEW
Area of violation: Generators - Records/Reporting
Date achieved compliance: 09/29/1997

- Continued on next page -

Site Detail Report

Target Property: 29-31 AND 37-39 NORTH MAIN STREET
PORT CHESTER, NY 10573

JOB: NA

RCRA-SQG

EDR ID: 1000790843 **DIST/DIR:** 0.189 NE **ELEVATION:** 9 **MAP ID:** AD122

NAME: HARBOR ELECTRIC FABRICATION

Rev: 12/09/2015

ADDRESS: 2 HIGHLAND ST
PORTCHESTER, NY 10573
WESTCHESTER

ID/Status: NYD987023322

SOURCE: US Environmental Protection Agency

Evaluation lead agency: State

Site Detail Report

Target Property: 29-31 AND 37-39 NORTH MAIN STREET
PORT CHESTER, NY 10573

JOB: NA

NY MANIFEST

EDR ID: 1001215520 **DIST/DIR:** 0.189 NE **ELEVATION:** 9 **MAP ID:** AD123

NAME: M M & L REALTY CO **Rev:** 05/01/2016
ADDRESS: 2 HIGHLAND ST PARKING LOT **ID/Status:** NYR000046524
PORT CHESTER, NY 10573
WESTCHESTER
SOURCE: NY Department of Environmental Conservation

NY MANIFEST:

Country: USA
EPA ID: NYR000046524
Facility Status: Not reported
Location Address 1: 2 HIGHLAND ST
Code: BP
Location Address 2: Not reported
Total Tanks: Not reported
Location City: PORT CHESTER
Location State: NY
Location Zip: 10573
Location Zip 4: Not reported

NY MANIFEST:

EPAID: NYR000046524
Mailing Name: MANNY PISTOL RANGE
Mailing Contact: JEFFREW PATCHEW
Mailing Address 1: 2 HIGHLAND ST
Mailing Address 2: Not reported
Mailing City: PORT CHESTER
Mailing State: NY
Mailing Zip: 10573
Mailing Zip 4: Not reported
Mailing Country: USA
Mailing Phone: 9149393010

NY MANIFEST:

Document ID: NJA3273186
Manifest Status: Not reported
seq: 01
Year: 2001
Trans1 State ID: DEP50154
Trans2 State ID: Not reported
Generator Ship Date: 12/31/2001
Trans1 Recv Date: 12/31/2001
Trans2 Recv Date: Not reported
TSD Site Recv Date: 01/02/2002
Part A Recv Date: Not reported
Part B Recv Date: Not reported
Generator EPA ID: NYR000046524
Trans1 EPA ID: NJR000003749
Trans2 EPA ID: Not reported
TSD ID 1: NJD991291105
TSD ID 2: Not reported

- Continued on next page -

Site Detail Report

Target Property: 29-31 AND 37-39 NORTH MAIN STREET
PORT CHESTER, NY 10573

JOB: NA

NY MANIFEST

EDR ID: 1001215520 **DIST/DIR:** 0.189 NE **ELEVATION:** 9 **MAP ID:** AD123

NAME: M M & L REALTY CO **Rev:** 05/01/2016
ADDRESS: 2 HIGHLAND ST PARKING LOT **ID/Status:** NYR000046524
PORT CHESTER, NY 10573
WESTCHESTER
SOURCE: NY Department of Environmental Conservation

Manifest Tracking Number: Not reported
Import Indicator: Not reported
Export Indicator: Not reported
Discr Quantity Indicator: Not reported
Discr Type Indicator: Not reported
Discr Residue Indicator: Not reported
Discr Partial Reject Indicator: Not reported
Discr Full Reject Indicator: Not reported
Manifest Ref Number: Not reported
Alt Facility RCRA ID: Not reported
Alt Facility Sign Date: Not reported
MGMT Method Type Code: Not reported
Waste Code: D008 - LEAD 5.0 MG/L TCLP
Waste Code: Not reported
Waste Code: Not reported
Waste Code: Not reported
Waste Code: Not reported
Waste Code: Not reported
Quantity: 01600
Units: P - Pounds
Number of Containers: 004
Container Type: DM - Metal drums, barrels
Handling Method: T Chemical, physical, or biological treatment.
Specific Gravity: 01.00

Document ID: CTF0544415
Manifest Status: K
seq: Not reported
Year: 1997
Trans1 State ID: H10202
Trans2 State ID: Not reported
Generator Ship Date: 11/21/1997
Trans1 Recv Date: 11/21/1997
Trans2 Recv Date: / /
TSD Site Recv Date: 11/21/1997
Part A Recv Date: 12/03/1997
Part B Recv Date: 12/18/1997
Generator EPA ID: NYR000046524
Trans1 EPA ID: CTD983883745
Trans2 EPA ID: Not reported
TSD ID 1: CTD021816889
TSD ID 2: Not reported
Manifest Tracking Number: Not reported
Import Indicator: Not reported
Export Indicator: Not reported

- Continued on next page -

Site Detail Report

Target Property: 29-31 AND 37-39 NORTH MAIN STREET
PORT CHESTER, NY 10573

JOB: NA

NY MANIFEST

EDR ID: 1001215520 **DIST/DIR:** 0.189 NE **ELEVATION:** 9 **MAP ID:** AD123

NAME: M M & L REALTY CO

Rev: 05/01/2016

ADDRESS: 2 HIGHLAND ST PARKING LOT
PORT CHESTER, NY 10573
WESTCHESTER

ID/Status: NYR000046524

SOURCE: NY Department of Environmental Conservation

Discr Quantity Indicator: Not reported
Discr Type Indicator: Not reported
Discr Residue Indicator: Not reported
Discr Partial Reject Indicator: Not reported
Discr Full Reject Indicator: Not reported
Manifest Ref Number: Not reported
Alt Facility RCRA ID: Not reported
Alt Facility Sign Date: Not reported
MGMT Method Type Code: Not reported
Waste Code: D001 - NON-LISTED IGNITABLE WASTES
Waste Code: Not reported
Waste Code: Not reported
Waste Code: Not reported
Waste Code: Not reported
Waste Code: Not reported
Quantity: 00275
Units: G - Gallons (liquids only)* (8.3 pounds)
Number of Containers: 005
Container Type: DM - Metal drums, barrels
Handling Method: B Incineration, heat recovery, burning.
Specific Gravity: 100

Site Detail Report

Target Property: 29-31 AND 37-39 NORTH MAIN STREET
PORT CHESTER, NY 10573

JOB: NA

RCRA NonGen / NLR

EDR ID: 1001215520 **DIST/DIR:** 0.189 NE **ELEVATION:** 9 **MAP ID:** AD123

NAME: M M & L REALTY CO **Rev:** 12/09/2015
ADDRESS: 2 HIGHLAND ST PARKING LOT **ID/Status:** NYR000046524
PORT CHESTER, NY 10573
WESTCHESTER
SOURCE: US Environmental Protection Agency

RCRA NonGen / NLR:
Date form received by agency: 01/01/2007
Facility name: M M & L REALTY CO
Facility address: 2 HIGHLAND ST PARKING LOT
PORT CHESTER, NY 10573
EPA ID: NYR000046524
Mailing address: HIGHLAND ST PARKING LOT
PORT CHESTER, NY 10573
Contact: MORTIMER PATCHEN
Contact address: HIGHLAND ST PARKING LOT
PORT CHESTER, NY 10573
Contact country: US
Contact telephone: (914) 939-3010
Contact email: Not reported
EPA Region: 02
Classification: Non-Generator
Description: Handler: Non-Generators do not presently generate hazardous waste

Owner/Operator Summary:
Owner/operator name: MORTIMER PATCHEN
Owner/operator address: 2 HIGHLAND ST
PORT CHESTER, NY 10573
Owner/operator country: US
Owner/operator telephone: (914) 939-3010
Legal status: Private
Owner/Operator Type: Operator
Owner/Op start date: Not reported
Owner/Op end date: Not reported

Owner/operator name: MORTIMER PATCHEN
Owner/operator address: 2 HIGHLAND ST
PORT CHESTER, NY 10573
Owner/operator country: US
Owner/operator telephone: (914) 939-3010
Legal status: Private
Owner/Operator Type: Owner
Owner/Op start date: Not reported
Owner/Op end date: Not reported

Handler Activities Summary:
U.S. importer of hazardous waste: No
Mixed waste (haz. and radioactive): No
Recycler of hazardous waste: No

- Continued on next page -

Site Detail Report

Target Property: 29-31 AND 37-39 NORTH MAIN STREET
PORT CHESTER, NY 10573

JOB: NA

RCRA NonGen / NLR

EDR ID: 1001215520 **DIST/DIR:** 0.189 NE **ELEVATION:** 9 **MAP ID:** AD123

NAME: M M & L REALTY CO
ADDRESS: 2 HIGHLAND ST PARKING LOT
PORT CHESTER, NY 10573
WESTCHESTER
SOURCE: US Environmental Protection Agency

Rev: 12/09/2015
ID/Status: NYR000046524

Transporter of hazardous waste: No
Treater, storer or disposer of HW: No
Underground injection activity: No
On-site burner exemption: No
Furnace exemption: No
Used oil fuel burner: No
Used oil processor: No
User oil refiner: No
Used oil fuel marketer to burner: No
Used oil Specification marketer: No
Used oil transfer facility: No
Used oil transporter: No

Historical Generators:
Date form received by agency: 01/01/2006
Site name: M M & L REALTY CO
Classification: Not a generator, verified

Date form received by agency: 03/23/1998
Site name: MM AND L REALTY COMPANY
Classification: Large Quantity Generator

Date form received by agency: 11/03/1997
Site name: M M & L REALTY CO
Classification: Small Quantity Generator

- . Waste code: D001
- . Waste name: IGNITABLE WASTE

- . Waste code: D018
- . Waste name: BENZENE

Violation Status: No violations found

Site Detail Report

Target Property: 29-31 AND 37-39 NORTH MAIN STREET
PORT CHESTER, NY 10573

JOB: NA

NY LTANKS

EDR ID: S102559451 **DIST/DIR:** 0.189 NE **ELEVATION:** 9 **MAP ID:** AD124

NAME: COMMERCIAL PROPERTY

Rev: 05/17/2016

ADDRESS: 2 HIGHLAND STREET
PORT CHESTER, NY
WESTCHESTER

ID/Status: 0601202 / 2007-11-01
ID/Status: 363384
ID/Status: 0601202

SOURCE: NY Department of Environmental Conservation

LTANKS:

Site ID: 363384

Spill Number/Closed Date: 0601202 / 2007-11-01

Spill Date: 2006-05-02

Spill Cause: Tank Test Failure

Spill Source: Commercial/Industrial

Spill Class: Known release with minimal potential for fire or hazard. DEC Response.

Willing Responsible Party. Corrective action taken.

Cleanup Ceased: Not reported

Cleanup Meets Standard: False

SWIS: 6048

Investigator: WCHD

Referred To: WCDOH

Reported to Dept: 2006-05-02

CID: 444

Water Affected: Not reported

Spill Notifier: Tank Tester

Last Inspection: Not reported

Recommended Penalty: False

UST Involvement: False

Remediation Phase: 0

Date Entered In Computer: 2006-05-02

Spill Record Last Update: 2007-11-01

Spiller Name: MELVIN

Spiller Company: COMMERCIAL PROPERTY

Spiller Address: 2 HIGHLAND STREET

Spiller City,St,Zip: PORT CHESTER, NY

Spiller County: 001

Spiller Contact: MELVIN

Spiller Phone: (914) 934-0600

Spiller Extention: Not reported

DEC Region: 3

DER Facility ID: 313643

DEC Memo: "5/3/06: WC site Based on John Conrads Information NFA JO'M"

Remarks: "PBS No: 3-601062 -PBS No. not found in UIS, may be invalid. "

Material:

Site ID: 363384

Operable Unit ID: 1121439

Operable Unit: 01

Material ID: 2110936

Material Code: 0001A

Material Name: #2 fuel oil

Case No.: Not reported

- Continued on next page -

Site Detail Report

Target Property: 29-31 AND 37-39 NORTH MAIN STREET
PORT CHESTER, NY 10573

JOB: NA

NY LTANKS

EDR ID: S102559451 **DIST/DIR:** 0.189 NE **ELEVATION:** 9 **MAP ID:** AD124

NAME: COMMERCIAL PROPERTY

Rev: 05/17/2016

ADDRESS: 2 HIGHLAND STREET
PORT CHESTER, NY
WESTCHESTER

ID/Status: 0601202 / 2007-11-01
ID/Status: 363384
ID/Status: 0601202

SOURCE: NY Department of Environmental Conservation

Material FA: Petroleum
Quantity: Not reported
Units: Gallons
Recovered: .00
Resource Affected: Not reported
Oxygenate: Not reported

Tank Test:
Site ID: 363384
Spill Tank Test: 1549942
Tank Number: 1
Tank Size: 2000
Test Method: 03
Leak Rate: .00
Gross Fail: Not reported
Modified By: Watchdog
Last Modified: Not reported
Test Method: Horner EZ Check I or II

Site Detail Report

Target Property: 29-31 AND 37-39 NORTH MAIN STREET
PORT CHESTER, NY 10573

JOB: NA

NY UST

EDR ID: U003994410 **DIST/DIR:** 0.189 NE **ELEVATION:** 9 **MAP ID:** AD125

NAME: BYRAM SELF STORAGE
ADDRESS: 2 HIGHLAND STREET
PORT CHESTER, NY 10573

Rev: 03/29/2016
ID/Status: 3-601062 / Unregulated: <1101 gal. PBS
ID/Status: 5. Closed - removed
ID/Status: Unregulated: <1101 gal. PBS

SOURCE: NY Department of Environmental Conservation

WESTCHESTER CO. UST:

Id/Status: 3-601062 / Unregulated: <1101 gal. PBS
Operator Name: Allen Schoengold
Owner Name: JRK LLC
Owner Street: 2 Highland Street
Owner Address2: Not reported
Owner City: Port Chester
Owner State: NY
Owner Zipcode: 10573
GDS Number: Not reported

Tank Number: 1 MML
Status: 5. Closed - removed
Capacity: 2000
Product Stored: Not reported
Product Stored Percent: Not reported
Tank Leak Detection: 0. None
Date Installation: Not reported
Date Perm Closure: 07/28/2006
Tank Location: 5. Underground
Tank Type: Not reported
Tank Internal Protection: 1. Epoxy liner
Tank External Protection: 1. Painted/Asphalt Coating
Tank Secondary Containment: 0. None
Piping Location: 2. Underground/on ground
Piping Type: 1. Steel/Carbon/ steel/iron
Piping External Protection: 0. None
Overfill Prevention: 0. None
Piping Secondary Containment: Not reported
Spill Prevention: 0. None
Dispenser: 2. Suction

Tank Number: 2 MML
Status: 5. Closed - removed
Capacity: 2000
Product Stored: Not reported
Product Stored Percent: Not reported
Tank Leak Detection: 0. None
Date Installation: Not reported
Date Perm Closure: 07/28/2006
Tank Location: 5. Underground
Tank Type: Not reported
Tank Internal Protection: 1. Epoxy liner

- Continued on next page -

Site Detail Report

Target Property: 29-31 AND 37-39 NORTH MAIN STREET
PORT CHESTER, NY 10573

JOB: NA

NY UST

EDR ID: U003994410 **DIST/DIR:** 0.189 NE **ELEVATION:** 9 **MAP ID:** AD125

NAME: BYRAM SELF STORAGE
ADDRESS: 2 HIGHLAND STREET
PORT CHESTER, NY 10573

Rev: 03/29/2016
ID/Status: 3-601062 / Unregulated: <1101 gal. PBS
ID/Status: 5. Closed - removed
ID/Status: Unregulated: <1101 gal. PBS

SOURCE: NY Department of Environmental Conservation

Tank External Protection: 1. Painted/Asphalt Coating
Tank Secondary Containment: 0. None
Piping Location: 2. Underground/on ground
Piping Type: 1. Steel/Carbon/ steel/iron
Piping External Protection: 0. None
Overfill Prevention: 0. None
Piping Secondary Containment: Not reported
Spill Prevention: 0. None
Dispenser: 2. Suction

Tank Number: 3 MML
Status: 5. Closed - removed
Capacity: 550
Product Stored: Not reported
Product Stored Percent: Not reported
Tank Leak Detection: 0. None
Date Installation: Not reported
Date Perm Closure: 07/28/2006
Tank Location: 5. Underground
Tank Type: Not reported
Tank Internal Protection: 1. Epoxy liner
Tank External Protection: 1. Painted/Asphalt Coating
Tank Secondary Containment: 0. None
Piping Location: 2. Underground/on ground
Piping Type: 9. Copper
Piping External Protection: 0. None
Overfill Prevention: 0. None
Piping Secondary Containment: Not reported
Spill Prevention: 0. None
Dispenser: 2. Suction

Tank Number: 4 MML
Status: 5. Closed - removed
Capacity: 275
Product Stored: Not reported
Product Stored Percent: Not reported
Tank Leak Detection: 0. None
Date Installation: Not reported
Date Perm Closure: 07/28/2006
Tank Location: Not reported
Tank Type: Not reported
Tank Internal Protection: 1. Epoxy liner
Tank External Protection: 1. Painted/Asphalt Coating

- Continued on next page -

Site Detail Report

Target Property: 29-31 AND 37-39 NORTH MAIN STREET
PORT CHESTER, NY 10573

JOB: NA

NY UST

EDR ID: U003994410 **DIST/DIR:** 0.189 NE **ELEVATION:** 9 **MAP ID:** AD125

NAME: BYRAM SELF STORAGE
ADDRESS: 2 HIGHLAND STREET
PORT CHESTER, NY 10573

Rev: 03/29/2016
ID/Status: 3-601062 / Unregulated: <1101 gal. PBS
ID/Status: 5. Closed - removed
ID/Status: Unregulated: <1101 gal. PBS

SOURCE: NY Department of Environmental Conservation

Tank Secondary Containment: 0. None
Piping Location: 2. Underground/on ground
Piping Type: 9. Copper
Piping External Protection: 0. None
Overfill Prevention: 0. None
Piping Secondary Containment: Not reported
Spill Prevention: 0. None
Dispenser: 3. Gravity

Tank Number: 5 MML
Status: 5. Closed - removed
Capacity: 275
Product Stored: Not reported
Product Stored Percent: Not reported
Tank Leak Detection: 0. None
Date Installation: Not reported
Date Perm Closure: 07/28/2006
Tank Location: Not reported
Tank Type: Not reported
Tank Internal Protection: 1. Epoxy liner
Tank External Protection: 1. Painted/Asphalt Coating
Tank Secondary Containment: 0. None
Piping Location: 2. Underground/on ground
Piping Type: 9. Copper
Piping External Protection: 0. None
Overfill Prevention: 0. None
Piping Secondary Containment: Not reported
Spill Prevention: 0. None
Dispenser: 3. Gravity

Tank Number: 6 MML
Status: 5. Closed - removed
Capacity: 275
Product Stored: Not reported
Product Stored Percent: Not reported
Tank Leak Detection: 0. None
Date Installation: Not reported
Date Perm Closure: 07/28/2006
Tank Location: Not reported
Tank Type: Not reported
Tank Internal Protection: 1. Epoxy liner
Tank External Protection: 1. Painted/Asphalt Coating
Tank Secondary Containment: 0. None

- Continued on next page -

Site Detail Report

Target Property: 29-31 AND 37-39 NORTH MAIN STREET
PORT CHESTER, NY 10573

JOB: NA

NY UST

EDR ID: U003994410 **DIST/DIR:** 0.189 NE **ELEVATION:** 9 **MAP ID:** AD125

NAME: BYRAM SELF STORAGE
ADDRESS: 2 HIGHLAND STREET
PORT CHESTER, NY 10573

Rev: 03/29/2016
ID/Status: 3-601062 / Unregulated: <1101 gal. PBS
ID/Status: 5. Closed - removed
ID/Status: Unregulated: <1101 gal. PBS

SOURCE: NY Department of Environmental Conservation

Piping Location: 2. Underground/on ground
Piping Type: 9. Copper
Piping External Protection: 0. None
Overfill Prevention: 0. None
Piping Secondary Containment: Not reported
Spill Prevention: 0. None
Dispenser: 3. Gravity

Tank Number: 7 JRK
Status: 5. Closed - removed
Capacity: 2000
Product Stored: Not reported
Product Stored Percent: Not reported
Tank Leak Detection: 0. None
Date Installation: Not reported
Date Perm Closure: 07/28/2006
Tank Location: 5. Underground
Tank Type: 1. Steel/Carbon steel/Iron
Tank Internal Protection: 0. None
Tank External Protection: 0. None
Tank Secondary Containment: Not reported
Piping Location: 2. Underground/on ground
Piping Type: 9. Copper
Piping External Protection: 1. Painted/Asphalt Coating
Overfill Prevention: 5. Vent Whistle
Piping Secondary Containment: Not reported
Spill Prevention: Not reported
Dispenser: 2. Suction

Site Detail Report

Target Property: 29-31 AND 37-39 NORTH MAIN STREET
PORT CHESTER, NY 10573

JOB: NA

NY LTANKS

EDR ID: S111319223 **DIST/DIR:** 0.191 NNW **ELEVATION:** 25 **MAP ID:** AE126

NAME: BP STATION

Rev: 05/17/2016

ADDRESS: 152 KING STREET
PORT CHESTER, NY 10573
WESTCHESTER

ID/Status: 1109057 / 2012-02-24
ID/Status: 456805
ID/Status: 1109057

SOURCE: NY Department of Environmental Conservation

LTANKS:

Site ID: 456805

Spill Number/Closed Date: 1109057 / 2012-02-24

Spill Date: 2011-10-18

Spill Cause: Tank Test Failure

Spill Source: Gasoline Station or other PBS Facility

Spill Class: Possible release with minimal potential for fire or hazard or Known
release with no damage. DEC Response. Willing Responsible Party.
Corrective action taken.

Cleanup Ceased: Not reported

Cleanup Meets Standard: False

SWIS: 6048

Investigator: JKOMARA

Referred To: Not reported

Reported to Dept: 2011-10-18

CID: Not reported

Water Affected: Not reported

Spill Notifier: Tank Tester

Last Inspection: Not reported

Recommended Penalty: False

UST Involvement: Not reported

Remediation Phase: 0

Date Entered In Computer: 2011-10-18

Spill Record Last Update: 2012-02-24

Spiller Name: Not reported

Spiller Company: Not reported

Spiller Address: Not reported

Spiller City,St,Zip: Not reported

Spiller County: Not reported

Spiller Contact: Not reported

Spiller Phone: (914) 939-6860

Spiller Extention: Not reported

DEC Region: 3

DER Facility ID: 411339

DEC Memo: "10-18-11 Steve reported spill to duty desk. He said he was out to do a retest and was calling for the spill number that had been reported with the original failure. 1105533 was reported in August, but does not identify which tank failed. Steve decided to report a new spill in case site told him wrong tank. Steve says today's test is an ullage failure and he thinks it is at the vent line. Tyree has been on site to assist Steve. Tank is double wall and there is no evidence of a leak in interstitial. Forwarded spill to O'Mara and Carlos and Stefan, WCHD since spill will not automatically be distributed. jc 2/24/2012 -- WCDOH provided the following description of tank test

- Continued on next page -

Site Detail Report

Target Property: 29-31 AND 37-39 NORTH MAIN STREET
PORT CHESTER, NY 10573

JOB: NA

NY LTANKS

EDR ID: S111319223 **DIST/DIR:** 0.191 NNW **ELEVATION:** 25 **MAP ID:** AE126

NAME: BP STATION

Rev: 05/17/2016

ADDRESS: 152 KING STREET
PORT CHESTER, NY 10573
WESTCHESTER

ID/Status: 1109057 / 2012-02-24
ID/Status: 456805
ID/Status: 1109057

SOURCE: NY Department of Environmental Conservation

failure: these spills occurring at 152 King St in Port Chester. They were both TTFs on the same tank, the first in August, the second in October. The tank passed a TT in July prior to replacement of its tank top sump. After that the tank started to accumulate water through the sump so the cause of the failures was suspected to be related to the sump. The second ttf in October was after an attempt to repair the tank top sump. Ultimately, the cause of both failures was due to a vent issue which was resolved. The tank passed another test in December and spill 1105533 was closed. Spill 1109057 should be closed as well. nfa ELM "

Remarks: "Spill taken at duty desk, see DEC Remarks. jc"

Material:

Tank Test:

Site ID: 456805

Spill Tank Test: 2491178

Tank Number: 1

Tank Size: 5000

Test Method: 21

Leak Rate: Not reported

Gross Fail: Not reported

Modified By: JPCUMMIN

Last Modified: Not reported

Test Method: Horner EZY3/EZY3 Locator Plus

Site Detail Report

Target Property: 29-31 AND 37-39 NORTH MAIN STREET
PORT CHESTER, NY 10573

JOB: NA

NY AST

EDR ID: U004176747 **DIST/DIR:** 0.191 NNW **ELEVATION:** 25 **MAP ID:** AE127

NAME: KING ST PETROLEUM LLC
ADDRESS: 152 KING STREET
PORT CHESTER, NY 10573

Rev: 03/29/2016
ID/Status: 3-172030
ID/Status: 1. In-Service

SOURCE: NY Department of Environmental Conservation

WESTCHESTER CO. AST:

PBS Number: 3-172030
Site Status: Active
GDS Number: 3554800136
Operator Name: Jaswinder Singh
Owner Name: 152 King St. Realty LLC
Owner Street: 555 South Columbus Avenue
Owner Address2: Not reported
Owner City/State/Zip: Mount Vernon, NY 10550

Tank Number: 7
Status: 1. In-Service
Date Installation: 10/01/2007
Capacity: 250
Product Stored: 1. No. 2 fuel oil
Product Stored Percent: Not reported
Date Perm Closure: 01/01/1900
Tank Location: 2. Aboveground (contact w/ impervious barrier)
Tank Type: 1. Steel/Carbon steel/Iron
Tank Internal Protection: 0. None
Tank External Protection: 1. Painted/Asphalt Coating
Tank Leak Detection: 2. Manual Interstitial Monitoring
Tank Secondary Containment: 1. Diking (aboveground only)
Piping Location: 0. No Piping
Piping Type: 0. No Piping
Piping External Protection: 0. None
Piping Leak Detection: 0. None
Piping Secondary Containment: 0. None
Overfill Prevention: 1. Float Vent Valve
Spill Prevention: 1. Catch Basin
Dispenser: 0. None

Tank Number: 8
Status: 1. In-Service
Date Installation: 10/01/2007
Capacity: 275
Product Stored: 13. Waste/Used Oil
Product Stored Percent: Not reported
Date Perm Closure: 01/01/1900
Tank Location: 2. Aboveground (contact w/ impervious barrier)
Tank Type: 1. Steel/Carbon steel/Iron
Tank Internal Protection: 0. None
Tank External Protection: 1. Painted/Asphalt Coating

- Continued on next page -

Site Detail Report

Target Property: 29-31 AND 37-39 NORTH MAIN STREET
PORT CHESTER, NY 10573

JOB: NA

NY AST

EDR ID: U004176747 **DIST/DIR:** 0.191 NNW **ELEVATION:** 25 **MAP ID:** AE127

NAME: KING ST PETROLEUM LLC
ADDRESS: 152 KING STREET
PORT CHESTER, NY 10573

Rev: 03/29/2016
ID/Status: 3-172030
ID/Status: 1. In-Service

SOURCE: NY Department of Environmental Conservation

Tank Leak Detection: 2. Manual Interstitial Monitoring
Tank Secondary Containment: 1. Diking (aboveground only)
Piping Location: 0. No Piping
Piping Type: 0. No Piping
Piping External Protection: 0. None
Piping Leak Detection: 0. None
Piping Secondary Containment: 0. None
Overfill Prevention: 1. Float Vent Valve
Spill Prevention: 1. Catch Basin
Dispenser: 0. None

Site Detail Report

Target Property: 29-31 AND 37-39 NORTH MAIN STREET
PORT CHESTER, NY 10573

JOB: NA

NY UST

EDR ID: U004176747 **DIST/DIR:** 0.191 NNW **ELEVATION:** 25 **MAP ID:** AE127

NAME: KING ST PETROLEUM LLC
ADDRESS: 152 KING STREET
PORT CHESTER, NY 10573

Rev: 03/29/2016
ID/Status: 3-172030 / Active
ID/Status: 5. Closed - removed
ID/Status: 1. In-Service
ID/Status: Active

SOURCE: NY Department of Environmental Conservation

WESTCHESTER CO. UST:
Id/Status: 3-172030 / Active
Operator Name: Jaswinder Singh
Owner Name: 152 King St. Realty LLC
Owner Street: 555 South Columbus Avenue
Owner Address2: Not reported
Owner City: Mount Vernon
Owner State: NY
Owner Zipcode: 10550
GDS Number: 3554800136

Tank Number: 1
Status: 1. In-Service
Capacity: 5000
Product Stored: 8. Gasoline/Ethanol
Product Stored Percent: 10
Tank Leak Detection: 5. In-Tank System (auto tank gauge)
Date Installation: 05/01/1992
Date Perm Closure: 05/01/1992
Tank Location: 5. Underground
Tank Type: 4. Fiberglass coated steel
Tank Internal Protection: 0. None
Tank External Protection: 6. Fiberglass
Tank Secondary Containment: 4. Double-Walled (underground only)
Piping Location: 2. Underground/on Ground
Piping Type: 6. Fiberglass Reinforced Plastic (FRP)
Piping External Protection: 6. Fiberglass
Overfill Prevention: 2. High Level Alarm
Piping Secondary Containment: 0. None
Spill Prevention: 1. Catch Basin
Dispenser: 1. Submersible

Tank Number: 1old
Status: 5. Closed - removed
Capacity: 2000
Product Stored: 7. Gasoline
Product Stored Percent: Not reported
Tank Leak Detection: 0. None
Date Installation: 06/01/1964
Date Perm Closure: 05/01/1992
Tank Location: 5. Underground
Tank Type: 1. Steel/Carbon steel/Iron
Tank Internal Protection: 0. None

- Continued on next page -

Site Detail Report

Target Property: 29-31 AND 37-39 NORTH MAIN STREET
PORT CHESTER, NY 10573

JOB: NA

NY UST

EDR ID: U004176747 **DIST/DIR:** 0.191 NNW **ELEVATION:** 25 **MAP ID:** AE127

NAME: KING ST PETROLEUM LLC
ADDRESS: 152 KING STREET
PORT CHESTER, NY 10573

Rev: 03/29/2016
ID/Status: 3-172030 / Active
ID/Status: 5. Closed - removed
ID/Status: 1. In-Service
ID/Status: Active

SOURCE: NY Department of Environmental Conservation

Tank External Protection: 0. None
Tank Secondary Containment: 0. None
Piping Location: Not reported
Piping Type: 1. Steel/Carbon/ Steel/Iron
Piping External Protection: 0. None
Overfill Prevention: 0. None
Piping Secondary Containment: Not reported
Spill Prevention: 0. None
Dispenser: 2. Suction

Tank Number: 2
Status: 1. In-Service
Capacity: 5000
Product Stored: 8. Gasoline/Ethanol
Product Stored Percent: 10
Tank Leak Detection: 5. In-Tank System (auto tank gauge)
Date Installation: 05/01/1992
Date Perm Closure: 05/01/1992
Tank Location: 5. Underground
Tank Type: 4. Fiberglass coated steel
Tank Internal Protection: 0. None
Tank External Protection: 6. Fiberglass
Tank Secondary Containment: 4. Double-Walled (underground only)
Piping Location: 2. Underground/on Ground
Piping Type: 6. Fiberglass Reinforced Plastic (FRP)
Piping External Protection: 6. Fiberglass
Overfill Prevention: 2. High Level Alarm
Piping Secondary Containment: 0. None
Spill Prevention: 1. Catch Basin
Dispenser: 1. Submersible

Tank Number: 2old
Status: 5. Closed - removed
Capacity: 2000
Product Stored: 7. Gasoline
Product Stored Percent: Not reported
Tank Leak Detection: 0. None
Date Installation: 03/01/1968
Date Perm Closure: 05/01/1992
Tank Location: 5. Underground
Tank Type: 1. Steel/Carbon steel/Iron
Tank Internal Protection: 0. None
Tank External Protection: 0. None

- Continued on next page -

Site Detail Report

Target Property: 29-31 AND 37-39 NORTH MAIN STREET
PORT CHESTER, NY 10573

JOB: NA

NY UST

EDR ID: U004176747 **DIST/DIR:** 0.191 NNW **ELEVATION:** 25 **MAP ID:** AE127

NAME: KING ST PETROLEUM LLC
ADDRESS: 152 KING STREET
PORT CHESTER, NY 10573

Rev: 03/29/2016
ID/Status: 3-172030 / Active
ID/Status: 5. Closed - removed
ID/Status: 1. In-Service
ID/Status: Active

SOURCE: NY Department of Environmental Conservation

Tank Secondary Containment: 0. None
Piping Location: Not reported
Piping Type: 1. Steel/Carbon/ Steel/Iron
Piping External Protection: 0. None
Overfill Prevention: 0. None
Piping Secondary Containment: Not reported
Spill Prevention: 0. None
Dispenser: 2. Suction

Tank Number: 3
Status: 1. In-Service
Capacity: 2000
Product Stored: 8. Gasoline/Ethanol
Product Stored Percent: 10
Tank Leak Detection: 5. In-Tank System (auto tank gauge)
Date Installation: 05/01/1992
Date Perm Closure: 05/01/1992
Tank Location: 5. Underground
Tank Type: 4. Fiberglass coated steel
Tank Internal Protection: 0. None
Tank External Protection: 6. Fiberglass
Tank Secondary Containment: 4. Double-Walled (underground only)
Piping Location: 2. Underground/on Ground
Piping Type: 6. Fiberglass Reinforced Plastic (FRP)
Piping External Protection: 6. Fiberglass
Overfill Prevention: 2. High Level Alarm
Piping Secondary Containment: 0. None
Spill Prevention: 1. Catch Basin
Dispenser: 1. Submersible

Tank Number: 3 old
Status: 5. Closed - removed
Capacity: 2000
Product Stored: 7. Gasoline
Product Stored Percent: Not reported
Tank Leak Detection: 0. None
Date Installation: 09/01/1968
Date Perm Closure: 05/01/1992
Tank Location: 5. Underground
Tank Type: 1. Steel/Carbon steel/Iron
Tank Internal Protection: 0. None
Tank External Protection: 0. None
Tank Secondary Containment: 0. None

- Continued on next page -

Site Detail Report

Target Property: 29-31 AND 37-39 NORTH MAIN STREET
PORT CHESTER, NY 10573

JOB: NA

NY UST

EDR ID: U004176747 **DIST/DIR:** 0.191 NNW **ELEVATION:** 25 **MAP ID:** AE127

NAME: KING ST PETROLEUM LLC
ADDRESS: 152 KING STREET
PORT CHESTER, NY 10573

Rev: 03/29/2016
ID/Status: 3-172030 / Active
ID/Status: 5. Closed - removed
ID/Status: 1. In-Service
ID/Status: Active

SOURCE: NY Department of Environmental Conservation

Piping Location: Not reported
Piping Type: 1. Steel/Carbon/ Steel/Iron
Piping External Protection: 0. None
Overfill Prevention: 0. None
Piping Secondary Containment: Not reported
Spill Prevention: 0. None
Dispenser: 2. Suction

Tank Number: 4
Status: 5. Closed - removed
Capacity: 2000
Product Stored: 7. Gasoline
Product Stored Percent: Not reported
Tank Leak Detection: 0. None
Date Installation: 11/01/1970
Date Perm Closure: 05/01/1992
Tank Location: 5. Underground
Tank Type: 1. Steel/Carbon steel/Iron
Tank Internal Protection: 0. None
Tank External Protection: 0. None
Tank Secondary Containment: 0. None
Piping Location: 0. No Piping
Piping Type: 1. Steel/Carbon/ steel/iron
Piping External Protection: 0. None
Overfill Prevention: 0. None
Piping Secondary Containment: Not reported
Spill Prevention: 0. None
Dispenser: 2. Suction

Tank Number: 5
Status: 5. Closed - removed
Capacity: 2000
Product Stored: Not reported
Product Stored Percent: Not reported
Tank Leak Detection: 0. None
Date Installation: Not reported
Date Perm Closure: 05/01/1992
Tank Location: 5. Underground
Tank Type: 1. Steel/Carbon steel/Iron
Tank Internal Protection: 0. None
Tank External Protection: 0. None
Tank Secondary Containment: 0. None
Piping Location: 0. No Piping

- Continued on next page -

Site Detail Report

Target Property: 29-31 AND 37-39 NORTH MAIN STREET
PORT CHESTER, NY 10573

JOB: NA

NY UST

EDR ID: U004176747 **DIST/DIR:** 0.191 NNW **ELEVATION:** 25 **MAP ID:** AE127

NAME: KING ST PETROLEUM LLC
ADDRESS: 152 KING STREET
PORT CHESTER, NY 10573

Rev: 03/29/2016
ID/Status: 3-172030 / Active
ID/Status: 5. Closed - removed
ID/Status: 1. In-Service
ID/Status: Active

SOURCE: NY Department of Environmental Conservation

Piping Type: 1. Steel/Carbon/ steel/iron
Piping External Protection: 0. None
Overfill Prevention: 0. None
Piping Secondary Containment: Not reported
Spill Prevention: 0. None
Dispenser: 2. Suction

Tank Number: 6
Status: 5. Closed - removed
Capacity: 2000
Product Stored: Not reported
Product Stored Percent: Not reported
Tank Leak Detection: 0. None
Date Installation: Not reported
Date Perm Closure: 05/01/1992
Tank Location: 5. Underground
Tank Type: 1. Steel/Carbon steel/Iron
Tank Internal Protection: 0. None
Tank External Protection: 0. None
Tank Secondary Containment: 0. None
Piping Location: 0. No Piping
Piping Type: 1. Steel/Carbon/ steel/iron
Piping External Protection: 0. None
Overfill Prevention: 0. None
Piping Secondary Containment: Not reported
Spill Prevention: 0. None
Dispenser: 2. Suction

Tank Number: unreg1
Status: 5. Closed - removed
Capacity: 550
Product Stored: 13. Waste/Used Oil
Product Stored Percent: Not reported
Tank Leak Detection: 0. None
Date Installation: 01/01/1900
Date Perm Closure: 11/02/2007
Tank Location: 5. Underground
Tank Type: 1. Steel/Carbon steel/Iron
Tank Internal Protection: 0. None
Tank External Protection: 0. None
Tank Secondary Containment: Not reported
Piping Location: Not reported
Piping Type: Not reported

- Continued on next page -

Site Detail Report

Target Property: 29-31 AND 37-39 NORTH MAIN STREET
PORT CHESTER, NY 10573

JOB: NA

NY UST

EDR ID: U004176747 **DIST/DIR:** 0.191 NNW **ELEVATION:** 25 **MAP ID:** AE127

NAME: KING ST PETROLEUM LLC
ADDRESS: 152 KING STREET
PORT CHESTER, NY 10573

Rev: 03/29/2016
ID/Status: 3-172030 / Active
ID/Status: 5. Closed - removed
ID/Status: 1. In-Service
ID/Status: Active

SOURCE: NY Department of Environmental Conservation

Piping External Protection: 0. None
Overfill Prevention: 0. None
Piping Secondary Containment: Not reported
Spill Prevention: 0. None
Dispenser: 0. None

Site Detail Report

Target Property: 29-31 AND 37-39 NORTH MAIN STREET
PORT CHESTER, NY 10573

JOB: NA

NY LTANKS

EDR ID: S111160037 **DIST/DIR:** 0.191 NNW **ELEVATION:** 25 **MAP ID:** AE128

NAME: BP GAS STATION

Rev: 05/17/2016

ADDRESS: 152 KING ST

ID/Status: 1105533 / 2011-12-05

PORT CHESTER, NY 10573

ID/Status: 453191

WESTCHESTER

ID/Status: 1105533

SOURCE: NY Department of Environmental Conservation

LTANKS:

Site ID: 453191

Spill Number/Closed Date: 1105533 / 2011-12-05

Spill Date: 2011-08-15

Spill Cause: Tank Test Failure

Spill Source: Gasoline Station or other PBS Facility

Spill Class: Known release with minimal potential for fire or hazard. DEC Response.

Willing Responsible Party. Corrective action taken.

Cleanup Ceased: Not reported

Cleanup Meets Standard: True

SWIS: 6048

Investigator: TDGHIOSA

Referred To: Not reported

Reported to Dept: 2011-08-15

CID: Not reported

Water Affected: Not reported

Spill Notifier: Tank Tester

Last Inspection: Not reported

Recommended Penalty: False

UST Involvement: False

Remediation Phase: 0

Date Entered In Computer: 2011-08-15

Spill Record Last Update: 2011-12-06

Spiller Name: ADAM

Spiller Company: KING ST PETROLEUM

Spiller Address: 152 KING ST

Spiller City,St,Zip: PORT CHESTER, NY 10573

Spiller County: 999

Spiller Contact: ADAM

Spiller Phone: (516) 776-5160

Spiller Extention: Not reported

DEC Region: 3

DER Facility ID: 407839

DEC Memo: "8/16/11 Spoke to owner. He believes the failure was due to a leaking seal that is allowing storm water to enter sumps. He will be speaking to the tester and Tyree in morning...mm 8/16/11: Stefan Goreau will be following up with PBS on this site. jod 12/5/11 Stefan Goreau WCHD reported, Tank passed tightness test after repair made to a bad vent line. Please NFA NFA. TG "

Remarks: "Failed due to water intrusion. Water is still entering taking, fuel will be removed, repaired, and retested."

Material:

Site ID: 453191

- Continued on next page -

Site Detail Report

Target Property: 29-31 AND 37-39 NORTH MAIN STREET
PORT CHESTER, NY 10573

JOB: NA

NY LTANKS

EDR ID: S111160037 **DIST/DIR:** 0.191 NNW **ELEVATION:** 25 **MAP ID:** AE128

NAME: BP GAS STATION

Rev: 05/17/2016

ADDRESS: 152 KING ST
PORT CHESTER, NY 10573
WESTCHESTER

ID/Status: 1105533 / 2011-12-05
ID/Status: 453191
ID/Status: 1105533

SOURCE: NY Department of Environmental Conservation

Operable Unit ID: 1203350
Operable Unit: 01
Material ID: 2199992
Material Code: 0009
Material Name: gasoline
Case No.: Not reported
Material FA: Petroleum
Quantity: Not reported
Units: Not reported
Recovered: Not reported
Resource Affected: Not reported
Oxygenate: Not reported

Tank Test:

Site Detail Report

Target Property: 29-31 AND 37-39 NORTH MAIN STREET
PORT CHESTER, NY 10573

JOB: NA

CT MANIFEST

EDR ID: S109724554 **DIST/DIR:** 0.192 ESE **ELEVATION:** 15 **MAP ID:** AF129

NAME: HASCO ELECTRICORP
ADDRESS: 94 S WATER ST
GREENWICH, CT 06830

Rev: 07/30/2013
ID/Status: ctd001389345
ID/Status: CTD001389345

SOURCE: CT Department of Energy & Environmental Protection

CT MANIFEST:

Detail:

Year: 2004
Manifest Id: nja5034428
EPA ID: ctd001389345
TSDf EPA ID: NJD002454544
TSDf Name: MARISOL INC
TSDf Address: 213 WEST UNION AVE
TSDf City,St,Zip: BOUND BROOK, NJ 08805
TSDf Country: USA
TSDf Telephone: (732)469-5100
Transport Date: 04/21/2004
Transporter EPA ID: NJD002454544
Transporter Name: MARISOL INC
Transporter Address: 213 WEST UNION AVE
Transporter City,St,Zip: BOUND BROOK, NJ 08805
Transporter Country: USA
Transporter Phone: (732)469-5100
Trans 2 Date: Not reported
Trans 2 EPA ID: Not reported
Trans 2 Name: Not reported
Trans 2 Address: Not reported
Trans 2 City,St,Zip: CT
Trans 2 Country: USA
Trans 2 Phone: Not reported
Generator Phone: 2035319400
Generator Mailing Addr: 84 S WATER ST
Generator Mailing City/State/Zip: 06830
Generator Mailing Country: USA
Special Handling: Not reported
Discrepancies: Not reported
Date Shipped: 04/21/2004
Date Received: 04/21/2004
Last modified date: 09/09/2005
Last modified by: JEB
Comments: Not reported

Waste:

Year: 2004
Manifest Id: nja5034428
Waste Occurrence: 1
UNNA: 1710
Hazard Class: 6.1

- Continued on next page -

Site Detail Report

Target Property: 29-31 AND 37-39 NORTH MAIN STREET
PORT CHESTER, NY 10573

JOB: NA

CT MANIFEST

EDR ID: S109724554 **DIST/DIR:** 0.192 ESE **ELEVATION:** 15 **MAP ID:** AF129

NAME: HASCO ELECTRICORP
ADDRESS: 94 S WATER ST
GREENWICH, CT 06830

Rev: 07/30/2013
ID/Status: ctd001389345
ID/Status: CTD001389345

SOURCE: CT Department of Energy & Environmental Protection

US Dot Description: TRICHLOROETHYLENE
No of Containers: 1
Container Type: DM
Quantity: 55
Weight/Volume: G
Additional Description: Not reported
Handling Code: Not reported
Date Record Was Last Modified: 2005-09-09 00:00:00
DEO Who Last Modified Record: JEB
EPA Waste Code: F002
Recycled Waste?: False
Date Record Was Last Modified: 2005-09-09 00:00:00

Detail:

Year: 1997
Manifest Id: NJA2505426
EPA ID: CTD001389345
TSDf EPA ID: NJD002182897
TSDf Name: SAFETY-KLEEN CORP
TSDf Address: 1200 SYLVAN ST
TSDf City,St,Zip: LINDEN, NJ 07036
TSDf Country: USA
TSDf Telephone: Not reported
Transport Date: 02/19/1997
Transporter EPA ID: ILD984908202
Transporter Name: SAFETY-KLEEN CORP
Transporter Address: Not reported
Transporter City,St,Zip: CT
Transporter Country: USA
Transporter Phone: Not reported
Trans 2 Date: Not reported
Trans 2 EPA ID: Not reported
Trans 2 Name: Not reported
Trans 2 Address: Not reported
Trans 2 City,St,Zip: CT
Trans 2 Country: USA
Trans 2 Phone: Not reported
Generator Phone: 2035319400
Generator Mailing Addr: 94 SOUTH WATER ST
Generator Mailing City/State/Zip: 06830
Generator Mailing Country: USA
Special Handling: Not reported
Discrepancies: Not reported

- Continued on next page -

Site Detail Report

Target Property: 29-31 AND 37-39 NORTH MAIN STREET
PORT CHESTER, NY 10573

JOB: NA

CT MANIFEST

EDR ID: S109724554 **DIST/DIR:** 0.192 ESE **ELEVATION:** 15 **MAP ID:** AF129

NAME: HASCO ELECTRICORP
ADDRESS: 94 S WATER ST
GREENWICH, CT 06830

Rev: 07/30/2013
ID/Status: ctd001389345
ID/Status: CTD001389345

SOURCE: CT Department of Energy & Environmental Protection

Date Shipped: 02/19/1997
Date Received: 02/24/1997
Last modified date: 04/26/2004
Last modified by: IG
Comments: Not reported

Site Detail Report

Target Property: 29-31 AND 37-39 NORTH MAIN STREET
PORT CHESTER, NY 10573

JOB: NA

RCRA NonGen / NLR

EDR ID: 1001484938 **DIST/DIR:** 0.192 ESE **ELEVATION:** 15 **MAP ID:** AF130

NAME: HASCO ELECTRIC CORP

Rev: 12/09/2015

ADDRESS: 94 S WATER ST
GREENWICH, CT 06830
FAIRFIELD

ID/Status: CTD001389345

SOURCE: US Environmental Protection Agency

RCRA NonGen / NLR:

Date form received by agency: 10/19/2012

Facility name: HASCO ELECTRIC CORP

Facility address: 94 S WATER ST

GREENWICH, CT 06830

EPA ID: CTD001389345

Mailing address: S WATER ST

GREENWICH, CT 06830

Contact: SAMUEL BENKEL

Contact address: 94 S WATER ST

GREENWICH, CT 06830

Contact country: US

Contact telephone: (203) 531-9400

Contact email: Not reported

EPA Region: 01

Land type: Facility is not located on Indian land. Additional information is not known.

Classification: Non-Generator

Description: Handler: Non-Generators do not presently generate hazardous waste

Owner/Operator Summary:

Owner/operator name: HASCO ELECTRIC CORP

Owner/operator address: OWNERSTREET

OWNERCITY, CT 99999

Owner/operator country: Not reported

Owner/operator telephone: (203) 555-1212

Legal status: Private

Owner/Operator Type: Owner

Owner/Op start date: Not reported

Owner/Op end date: Not reported

Handler Activities Summary:

U.S. importer of hazardous waste: No

Mixed waste (haz. and radioactive): No

Recycler of hazardous waste: No

Transporter of hazardous waste: No

Treater, storer or disposer of HW: No

Underground injection activity: No

On-site burner exemption: No

Furnace exemption: No

Used oil fuel burner: No

Used oil processor: No

User oil refiner: No

Used oil fuel marketer to burner: No

- Continued on next page -

Site Detail Report

Target Property: 29-31 AND 37-39 NORTH MAIN STREET
PORT CHESTER, NY 10573

JOB: NA

RCRA NonGen / NLR

EDR ID: 1001484938 **DIST/DIR:** 0.192 ESE **ELEVATION:** 15 **MAP ID:** AF130

NAME: HASCO ELECTRIC CORP

Rev: 12/09/2015

ADDRESS: 94 S WATER ST
GREENWICH, CT 06830
FAIRFIELD

ID/Status: CTD001389345

SOURCE: US Environmental Protection Agency

Used oil Specification marketer: No
Used oil transfer facility: No
Used oil transporter: No

- . Waste code: F001
- . Waste name: THE FOLLOWING SPENT HALOGENATED SOLVENTS USED IN DEGREASING: TETRACHLOROETHYLENE, TRICHLOROETHYLENE, METHYLENE CHLORIDE, 1,1,1-TRICHLOROETHANE, CARBON TETRACHLORIDE AND CHLORINATED FLUOROCARBONS; ALL SPENT SOLVENT MIXTURES/BLENDS USED IN DEGREASING CONTAINING, BEFORE USE, A TOTAL OF TEN PERCENT OR MORE (BY VOLUME) OF ONE OR MORE OF THE ABOVE HALOGENATED SOLVENTS OR THOSE SOLVENTS LISTED IN F002, F004, AND F005; AND STILL BOTTOMS FROM THE RECOVERY OF THESE SPENT SOLVENTS AND SPENT SOLVENT MIXTURES.

Historical Generators:

Date form received by agency: 04/16/1986
Site name: HASCO ELECTRIC CORP
Classification: Conditionally Exempt Small Quantity Generator

- . Waste code: F001
- . Waste name: THE FOLLOWING SPENT HALOGENATED SOLVENTS USED IN DEGREASING: TETRACHLOROETHYLENE, TRICHLOROETHYLENE, METHYLENE CHLORIDE, 1,1,1-TRICHLOROETHANE, CARBON TETRACHLORIDE AND CHLORINATED FLUOROCARBONS; ALL SPENT SOLVENT MIXTURES/BLENDS USED IN DEGREASING CONTAINING, BEFORE USE, A TOTAL OF TEN PERCENT OR MORE (BY VOLUME) OF ONE OR MORE OF THE ABOVE HALOGENATED SOLVENTS OR THOSE SOLVENTS LISTED IN F002, F004, AND F005; AND STILL BOTTOMS FROM THE RECOVERY OF THESE SPENT SOLVENTS AND SPENT SOLVENT MIXTURES.

Facility Has Received Notices of Violations:

Regulation violated: FR - 262.11
Area of violation: Generators - General
Date violation determined: 04/27/1987
Date achieved compliance: 06/17/1999
Violation lead agency: State
Enforcement action: WRITTEN INFORMAL
Enforcement action date: 03/10/1999
Enf. disposition status: Not reported
Enf. disp. status date: Not reported
Enforcement lead agency: State
Proposed penalty amount: Not reported
Final penalty amount: Not reported
Paid penalty amount: Not reported

- Continued on next page -

Site Detail Report

Target Property: 29-31 AND 37-39 NORTH MAIN STREET
PORT CHESTER, NY 10573

JOB: NA

RCRA NonGen / NLR

EDR ID: 1001484938 **DIST/DIR:** 0.192 ESE **ELEVATION:** 15 **MAP ID:** AF130

NAME: HASCO ELECTRIC CORP

Rev: 12/09/2015

ADDRESS: 94 S WATER ST
GREENWICH, CT 06830
FAIRFIELD

ID/Status: CTD001389345

SOURCE: US Environmental Protection Agency

Regulation violated: SR - 25-54(ic)-2
Area of violation: Generators - General
Date violation determined: 03/11/1982
Date achieved compliance: 04/27/1987
Violation lead agency: State
Enforcement action: WRITTEN INFORMAL
Enforcement action date: 05/10/1983
Enf. disposition status: Not reported
Enf. disp. status date: Not reported
Enforcement lead agency: State
Proposed penalty amount: Not reported
Final penalty amount: Not reported
Paid penalty amount: Not reported

Evaluation Action Summary:
Evaluation date: 12/16/1998
Evaluation: FOCUSED COMPLIANCE INSPECTION
Area of violation: Generators - General
Date achieved compliance: 06/17/1999
Evaluation lead agency: State

Evaluation date: 06/20/1994
Evaluation: FOCUSED COMPLIANCE INSPECTION
Area of violation: Generators - General
Date achieved compliance: 06/17/1999
Evaluation lead agency: State

Evaluation date: 04/27/1987
Evaluation: COMPLIANCE EVALUATION INSPECTION ON-SITE
Area of violation: Generators - General
Date achieved compliance: 06/17/1999
Evaluation lead agency: State

Evaluation date: 03/11/1982
Evaluation: COMPLIANCE EVALUATION INSPECTION ON-SITE
Area of violation: Generators - General
Date achieved compliance: 04/27/1987
Evaluation lead agency: State

Site Detail Report

Target Property: 29-31 AND 37-39 NORTH MAIN STREET
PORT CHESTER, NY 10573

JOB: NA

CT MANIFEST

EDR ID: S109724555 **DIST/DIR:** 0.192 ESE **ELEVATION:** 15 **MAP ID:** AF131

NAME: HASCO ELECTRICORP
ADDRESS: 94 SOUTH WATER ST
GREENWICH, CT 06830

Rev: 07/30/2013
ID/Status: CTD001389345

SOURCE: CT Department of Energy & Environmental Protection

CT MANIFEST:

Detail:

Year: 1996
Manifest Id: NJA2254243
EPA ID: CTD001389345
TSDf EPA ID: NJD002182897
TSDf Name: SAFETY KLEEN SYSTEMS INC
TSDf Address: 1200 SYLVAN ST
TSDf City,St,Zip: LINDEN, NJ 07036
TSDf Country: USA
TSDf Telephone: Not reported
Transport Date: 05/16/1996
Transporter EPA ID: ILD984908202
Transporter Name: SAFETY KLEEN SYSTEMS INC
Transporter Address: Not reported
Transporter City,St,Zip: CT
Transporter Country: USA
Transporter Phone: Not reported
Trans 2 Date: Not reported
Trans 2 EPA ID: Not reported
Trans 2 Name: Not reported
Trans 2 Address: Not reported
Trans 2 City,St,Zip: CT
Trans 2 Country: USA
Trans 2 Phone: Not reported
Generator Phone: 2035319400
Generator Mailing Addr: 94 SOUTH WATER ST
Generator Mailing City/State/Zip: 06830
Generator Mailing Country: USA
Special Handling: Not reported
Discrepancies: Not reported
Date Shipped: 05/16/1996
Date Received: 05/21/1996
Last modified date: 04/26/2004
Last modified by: IG
Comments: Not reported

Waste:

Year: 1996
Manifest Id: NJA2254243
Waste Occurrence: 1
UNNA: 1710
Hazard Class: 6.1

- Continued on next page -

Site Detail Report

Target Property: 29-31 AND 37-39 NORTH MAIN STREET
PORT CHESTER, NY 10573

JOB: NA

CT MANIFEST

EDR ID: S109724555 **DIST/DIR:** 0.192 ESE **ELEVATION:** 15 **MAP ID:** AF131

NAME: HASCO ELECTRICORP
ADDRESS: 94 SOUTH WATER ST
GREENWICH, CT 06830

Rev: 07/30/2013
ID/Status: CTD001389345

SOURCE: CT Department of Energy & Environmental Protection

US Dot Description: RQ WASTE TRICHLOROETHYLENE
No of Containers: 002
Container Type: DM
Quantity: 1106
Weight/Volume: P
Additional Description: Not reported
Handling Code: Not reported
Date Record Was Last Modified: 2004-04-26 00:00:00
DEO Who Last Modified Record: IG
EPA Waste Code: F001
Recycled Waste?: False
Date Record Was Last Modified: 2004-04-26 00:00:00

Detail:

Year: 1994
Manifest Id: NJA1762646
EPA ID: CTD001389345
TSDf EPA ID: NJD002182897
TSDf Name: SAFETY KLEEN CORP LINDEN RC
TSDf Address: 1200 SYLVAN ST
TSDf City,St,Zip: LINDEN, NJ 07036
TSDf Country: USA
TSDf Telephone: Not reported
Transport Date: 07/14/1994
Transporter EPA ID: ILD984908202
Transporter Name: SAFETY KLEEN CORP
Transporter Address: Not reported
Transporter City,St,Zip: CT
Transporter Country: USA
Transporter Phone: Not reported
Trans 2 Date: Not reported
Trans 2 EPA ID: Not reported
Trans 2 Name: Not reported
Trans 2 Address: Not reported
Trans 2 City,St,Zip: CT
Trans 2 Country: USA
Trans 2 Phone: Not reported
Generator Phone: 2035319400
Generator Mailing Addr: 94 SOUTH WATER ST
Generator Mailing City/State/Zip: 06830
Generator Mailing Country: USA
Special Handling: Yes
Discrepancies: Yes

- Continued on next page -

Site Detail Report

Target Property: 29-31 AND 37-39 NORTH MAIN STREET
PORT CHESTER, NY 10573

JOB: NA

CT MANIFEST

EDR ID: S109724555 **DIST/DIR:** 0.192 ESE **ELEVATION:** 15 **MAP ID:** AF131

NAME: HASCO ELECTRICORP
ADDRESS: 94 SOUTH WATER ST
GREENWICH, CT 06830

Rev: 07/30/2013
ID/Status: CTD001389345

SOURCE: CT Department of Energy & Environmental Protection

Date Shipped: 07/14/1994
Date Received: 07/18/1994
Last modified date: 04/26/2004
Last modified by: IG
Comments: Not reported

Waste:
Year: 1994
Manifest Id: NJA1762646
Waste Occurrence: 1
UNNA: 1710
Hazard Class: 6.1
US Dot Description: WASTE TRICHLORO.
No of Containers: 002
Container Type: DM
Quantity: 1109
Weight/Volume: P
Additional Description: Y
Handling Code: S01
Date Record Was Last Modified: 2004-04-26 00:00:00
DEO Who Last Modified Record: IG
EPA Waste Code: F001
Recycled Waste?: False
Date Record Was Last Modified: 2004-04-26 00:00:00

Detail:
Year: 1990
Manifest Id: NJA0741615
EPA ID: CTD001389345
TSDf EPA ID: NJD002182897
TSDf Name: SAFETY-KLEEN CORP - LINDEN RC
TSDf Address: 1200 SYLVAN ST
TSDf City,St,Zip: LINDEN, NJ 07036
TSDf Country: USA
TSDf Telephone: Not reported
Transport Date: 01/05/1990
Transporter EPA ID: ILD051060408
Transporter Name: SAFETY-KLEEN CORP (TRANSPORTER ONLY)
Transporter Address: Not reported
Transporter City,St,Zip: CT
Transporter Country: USA
Transporter Phone: Not reported
Trans 2 Date: Not reported

- Continued on next page -

Site Detail Report

Target Property: 29-31 AND 37-39 NORTH MAIN STREET
PORT CHESTER, NY 10573

JOB: NA

CT MANIFEST

EDR ID: S109724555 **DIST/DIR:** 0.192 ESE **ELEVATION:** 15 **MAP ID:** AF131

NAME: HASCO ELECTRICORP
ADDRESS: 94 SOUTH WATER ST
GREENWICH, CT 06830

Rev: 07/30/2013
ID/Status: CTD001389345

SOURCE: CT Department of Energy & Environmental Protection

Trans 2 EPA ID: ILD051060408
Trans 2 Name: SAFETY-KLEEN CORP. (TRANSPORTER ONLY)
Trans 2 Address: Not reported
Trans 2 City,St,Zip: CT
Trans 2 Country: USA
Trans 2 Phone: Not reported
Generator Phone: 2035319400
Generator Mailing Addr: 94 SOUTH WATER ST
Generator Mailing City/State/Zip: 06830
Generator Mailing Country: USA
Special Handling: Yes
Discrepancies: No
Date Shipped: 01/05/1990
Date Received: 01/09/1990
Last modified date: 04/27/2004
Last modified by: IG
Comments: Not reported

Waste:
Year: 1990
Manifest Id: NJA0741615
Waste Occurrence: 1
UNNA: 1710
Hazard Class: ORM-A
US Dot Description: WASTE TRICHLOROETHYLENE
No of Containers: 002
Container Type: DM
Quantity: 1164
Weight/Volume: P
Additional Description: Y
Handling Code: T04
Date Record Was Last Modified: 2004-04-27 00:00:00
DEO Who Last Modified Record: IG
EPA Waste Code: F001
Recycled Waste?: False
Date Record Was Last Modified: 2004-04-27 00:00:00

Detail:
Year: 1987
Manifest Id: NYA6402609
EPA ID: CTD001389345
TSDF EPA ID: NYD000824334
TSDF Name: TECHTRONICS ECOLOGICAL CORP

- Continued on next page -

Site Detail Report

Target Property: 29-31 AND 37-39 NORTH MAIN STREET
PORT CHESTER, NY 10573

JOB: NA

CT MANIFEST

EDR ID: S109724555 **DIST/DIR:** 0.192 ESE **ELEVATION:** 15 **MAP ID:** AF131

NAME: HASCO ELECTRICORP
ADDRESS: 94 SOUTH WATER ST
GREENWICH, CT 06830

Rev: 07/30/2013
ID/Status: CTD001389345

SOURCE: CT Department of Energy & Environmental Protection

TSDf Address: 8 WALWORTH ST
TSDf City,St,Zip: BROOKLYN, NY 11205
TSDf Country: USA
TSDf Telephone: Not reported
Transport Date: 12/30/1987
Transporter EPA ID: NYD000824334
Transporter Name: TECHTRONICS ECOLOGICAL CORP
Transporter Address: Not reported
Transporter City,St,Zip: CT
Transporter Country: USA
Transporter Phone: Not reported
Trans 2 Date: Not reported
Trans 2 EPA ID: Not reported
Trans 2 Name: Not reported
Trans 2 Address: Not reported
Trans 2 City,St,Zip: CT
Trans 2 Country: USA
Trans 2 Phone: Not reported
Generator Phone: 2035319400
Generator Mailing Addr: 94 SOUTH WATER ST
Generator Mailing City/State/Zip: 06830
Generator Mailing Country: USA
Special Handling: Yes
Discrepancies: No
Date Shipped: 12/30/1987
Date Received: 12/30/1987
Last modified date: 04/27/2004
Last modified by: IG
Comments: Not reported

Waste:
Year: 1987
Manifest Id: NYA6402609
Waste Occurrence: 1
UNNA: 9189
Hazard Class: ORM-A
US Dot Description: WASTE LIQUID, NOS, TRICHLOROETHYLENE
No of Containers: 002
Container Type: DM
Quantity: 110
Weight/Volume: G
Additional Description: Y
Handling Code: B
Date Record Was Last Modified: 2004-04-27 00:00:00

- Continued on next page -

Site Detail Report

Target Property: 29-31 AND 37-39 NORTH MAIN STREET
PORT CHESTER, NY 10573

JOB: NA

CT MANIFEST

EDR ID: S109724555 **DIST/DIR:** 0.192 ESE **ELEVATION:** 15 **MAP ID:** AF131

NAME: HASCO ELECTRICORP

Rev: 07/30/2013

ADDRESS: 94 SOUTH WATER ST
GREENWICH, CT 06830

ID/Status: CTD001389345

SOURCE: CT Department of Energy & Environmental Protection

DEO Who Last Modified Record: IG
EPA Waste Code: F001
Recycled Waste?: False
Date Record Was Last Modified: 2004-04-27 00:00:00

Site Detail Report

Target Property: 29-31 AND 37-39 NORTH MAIN STREET
PORT CHESTER, NY 10573

JOB: NA

CT MANIFEST

EDR ID: S109724556 **DIST/DIR:** 0.192 ESE **ELEVATION:** 15 **MAP ID:** AF132

NAME: HASCO ELECTRIC INC
ADDRESS: 94 S WATER ST
GREENWICH, CT 06830

Rev: 07/30/2013
ID/Status: CTD001389345

SOURCE: CT Department of Energy & Environmental Protection

CT MANIFEST:

Detail:

Year: 2003
Manifest Id: CTF1077099
EPA ID: CTD001389345
TSDf EPA ID: KYD053348108
TSDf Name: SAFETY-KLEEN SYSTEMS INC
TSDf Address: 3700 LAGRANGE RD
TSDf City,St,Zip: SMITHFIELD, KY 40068
TSDf Country: USA
TSDf Telephone: Not reported
Transport Date: 06/09/2003
Transporter EPA ID: TXR000050930
Transporter Name: SAFETY-KLEEN SYS INC
Transporter Address: 5400 LEGACY DR
Transporter City,St,Zip: PLANO, TX
Transporter Country: USA
Transporter Phone: Not reported
Trans 2 Date: 06/13/2003
Trans 2 EPA ID: NJD000813477
Trans 2 Name: NAPPI TRUCKING CORP
Trans 2 Address: Not reported
Trans 2 City,St,Zip: CT
Trans 2 Country: USA
Trans 2 Phone: Not reported
Generator Phone: 2035319400
Generator Mailing Addr: 94 S WATER ST
Generator Mailing City/State/Zip: 06830
Generator Mailing Country: USA
Special Handling: Not reported
Discrepancies: Not reported
Date Shipped: 06/09/2003
Date Received: 06/17/2003
Last modified date: 05/26/2004
Last modified by: IG
Comments: Not reported

Detail:

Year: 2000
Manifest Id: NJA3009972
EPA ID: CTD001389345
TSDf EPA ID: NJD002182897

- Continued on next page -

Site Detail Report

Target Property: 29-31 AND 37-39 NORTH MAIN STREET
PORT CHESTER, NY 10573

JOB: NA

CT MANIFEST

EDR ID: S109724556 **DIST/DIR:** 0.192 ESE **ELEVATION:** 15 **MAP ID:** AF132

NAME: HASCO ELECTRIC INC
ADDRESS: 94 S WATER ST
GREENWICH, CT 06830

Rev: 07/30/2013
ID/Status: CTD001389345

SOURCE: CT Department of Energy & Environmental Protection

TSDf Name: SAFETY-KLEEN SYSTEMS INC
TSDf Address: 1200 SYLVAN ST
TSDf City,St,Zip: LINDEN, NJ 07036
TSDf Country: USA
TSDf Telephone: Not reported
Transport Date: 10/06/2000
Transporter EPA ID: ILD984908202
Transporter Name: SAFETY-KLEEN SYSTEMS INC
Transporter Address: Not reported
Transporter City,St,Zip: CT
Transporter Country: USA
Transporter Phone: Not reported
Trans 2 Date: 10/09/2000
Trans 2 EPA ID: SCR000074591
Trans 2 Name: SAFETY-KLEEN (TG) INC
Trans 2 Address: Not reported
Trans 2 City,St,Zip: CT
Trans 2 Country: USA
Trans 2 Phone: Not reported
Generator Phone: 2035319400
Generator Mailing Addr: 94 S WATER ST
Generator Mailing City/State/Zip: 06830
Generator Mailing Country: USA
Special Handling: Not reported
Discrepancies: Not reported
Date Shipped: 10/06/2000
Date Received: 10/10/2000
Last modified date: 04/27/2004
Last modified by: IG
Comments: Not reported

Waste:
Year: 2000
Manifest Id: NJA3009972
Waste Occurrence: 1
UNNA: 1710
Hazard Class: 6.1
US Dot Description: RQ WASTE TRICHLOROETHYLENE
No of Containers: 002
Container Type: DM
Quantity: 1108
Weight/Volume: P
Additional Description: Not reported
Handling Code: Not reported

- Continued on next page -

Site Detail Report

Target Property: 29-31 AND 37-39 NORTH MAIN STREET
PORT CHESTER, NY 10573

JOB: NA

CT MANIFEST

EDR ID: S109724556 **DIST/DIR:** 0.192 ESE **ELEVATION:** 15 **MAP ID:** AF132

NAME: HASCO ELECTRIC INC
ADDRESS: 94 S WATER ST
GREENWICH, CT 06830

Rev: 07/30/2013
ID/Status: CTD001389345

SOURCE: CT Department of Energy & Environmental Protection

Date Record Was Last Modified: 2004-04-27 00:00:00
DEO Who Last Modified Record: IG
EPA Waste Code: F001
Recycled Waste?: False
Date Record Was Last Modified: 2004-04-27 00:00:00

Detail:

Year: 1999
Manifest Id: NJA3080373
EPA ID: CTD001389345
TSDf EPA ID: NJD002182897
TSDf Name: SAFETY-KLEEN SYSTEMS INC
TSDf Address: 1200 SYLVAN ST
TSDf City,St,Zip: LINDEN, NJ 07036
TSDf Country: USA
TSDf Telephone: Not reported
Transport Date: 11/12/1999
Transporter EPA ID: ILD984908202
Transporter Name: SAFETY-KLEEN SYSTEMS INC
Transporter Address: Not reported
Transporter City,St,Zip: CT
Transporter Country: USA
Transporter Phone: Not reported
Trans 2 Date: 11/12/1999
Trans 2 EPA ID: SCD987574647
Trans 2 Name: SAFETY-KLEEN (TG), INC.
Trans 2 Address: Not reported
Trans 2 City,St,Zip: CT
Trans 2 Country: USA
Trans 2 Phone: Not reported
Generator Phone: 2035319400
Generator Mailing Addr: 94 S WATER ST
Generator Mailing City/State/Zip: 06830
Generator Mailing Country: USA
Special Handling: Not reported
Discrepancies: Not reported
Date Shipped: 11/12/1999
Date Received: 11/18/1999
Last modified date: 04/26/2004
Last modified by: IG
Comments: Not reported

- Continued on next page -

Site Detail Report

Target Property: 29-31 AND 37-39 NORTH MAIN STREET
PORT CHESTER, NY 10573

JOB: NA

CT MANIFEST

EDR ID: S109724556 **DIST/DIR:** 0.192 ESE **ELEVATION:** 15 **MAP ID:** AF132

NAME: HASCO ELECTRIC INC
ADDRESS: 94 S WATER ST
GREENWICH, CT 06830

Rev: 07/30/2013
ID/Status: CTD001389345

SOURCE: CT Department of Energy & Environmental Protection

Waste:
Year: 1999
Manifest Id: NJA3080373
Waste Occurrence: 1
UNNA: 1710
Hazard Class: 6.1
US Dot Description: RQ WASTE TRICHLOROETHYLENE
No of Containers: 002
Container Type: DM
Quantity: 1100
Weight/Volume: P
Additional Description: Not reported
Handling Code: Not reported
Date Record Was Last Modified: 2004-04-26 00:00:00
DEO Who Last Modified Record: IG
EPA Waste Code: F001
Recycled Waste?: False
Date Record Was Last Modified: 2004-04-26 00:00:00

Detail:
Year: 1998
Manifest Id: NJA2666796
EPA ID: CTD001389345
TSDf EPA ID: NJD002182897
TSDf Name: SAFETY-KLEEN SYSTEMS INC
TSDf Address: 1200 SYLVAN ST
TSDf City,St,Zip: LINDEN, NJ 07036
TSDf Country: USA
TSDf Telephone: Not reported
Transport Date: 05/19/1998
Transporter EPA ID: ILD984908202
Transporter Name: SAFETY-KLEEN CORP
Transporter Address: Not reported
Transporter City,St,Zip: CT
Transporter Country: USA
Transporter Phone: Not reported
Trans 2 Date: Not reported
Trans 2 EPA ID: Not reported
Trans 2 Name: Not reported
Trans 2 Address: Not reported
Trans 2 City,St,Zip: CT
Trans 2 Country: USA
Trans 2 Phone: Not reported

- Continued on next page -

Site Detail Report

Target Property: 29-31 AND 37-39 NORTH MAIN STREET
PORT CHESTER, NY 10573

JOB: NA

CT MANIFEST

EDR ID: S109724556 **DIST/DIR:** 0.192 ESE **ELEVATION:** 15 **MAP ID:** AF132

NAME: HASCO ELECTRIC INC
ADDRESS: 94 S WATER ST
GREENWICH, CT 06830

Rev: 07/30/2013
ID/Status: CTD001389345

SOURCE: CT Department of Energy & Environmental Protection

Generator Phone: 2035319400
Generator Mailing Addr: 94 S WATER ST
Generator Mailing City/State/Zip: 06830
Generator Mailing Country: USA
Special Handling: Not reported
Discrepancies: No
Date Shipped: 05/19/1998
Date Received: 05/27/1998
Last modified date: 04/26/2004
Last modified by: IG
Comments: Not reported

Waste:
Year: 1998
Manifest Id: NJA2666796
Waste Occurrence: 1
UNNA: 1710
Hazard Class: 6.1
US Dot Description: RQ WASTE TRICHLOROETHYLENE
No of Containers: 003
Container Type: DM
Quantity: 1663
Weight/Volume: P
Additional Description: Not reported
Handling Code: Not reported
Date Record Was Last Modified: 2004-04-26 00:00:00
DEO Who Last Modified Record: IG
EPA Waste Code: F001
Recycled Waste?: False
Date Record Was Last Modified: 2004-04-26 00:00:00

Site Detail Report

Target Property: 29-31 AND 37-39 NORTH MAIN STREET
PORT CHESTER, NY 10573

JOB: NA

NY LTANKS

EDR ID: S100491610 **DIST/DIR:** 0.192 South **ELEVATION:** 17 **MAP ID:** Y133

NAME: PORT CHESTER HOUSING

Rev: 05/17/2016

ADDRESS: 45 TRANSMERE AVE
PORT CHESTER, NY
WESTCHESTER

ID/Status: 9206325 / 1993-07-14
ID/Status: 104304
ID/Status: 9206325

SOURCE: NY Department of Environmental Conservation

LTANKS:

Site ID: 104304

Spill Number/Closed Date: 9206325 / 1993-07-14

Spill Date: 1992-08-31

Spill Cause: Tank Test Failure

Spill Source: Institutional, Educational, Gov., Other

Spill Class: Known release with minimal potential for fire or hazard. DEC Response.

Willing Responsible Party. Corrective action taken.

Cleanup Ceased: 1993-07-14

Cleanup Meets Standard: False

SWIS: 6000

Investigator: WXWADSWO

Referred To: Not reported

Reported to Dept: 1992-09-01

CID: Not reported

Water Affected: Not reported

Spill Notifier: Tank Tester

Last Inspection: Not reported

Recommended Penalty: False

UST Involvement: False

Remediation Phase: 0

Date Entered In Computer: 1992-09-09

Spill Record Last Update: 2001-01-22

Spiller Name: Not reported

Spiller Company: SAME

Spiller Address: Not reported

Spiller City,St,Zip: ZZ

Spiller County: 001

Spiller Contact: Not reported

Spiller Phone: Not reported

Spiller Extention: Not reported

DEC Region: 3

DER Facility ID: 92180

DEC Memo: "Prior to Sept, 2004 data translation this spill Lead_DEC Field was

WADSWORTH 09/27/95: This is additional information about material
spilled from the translation of the old spill file: TANK TEST."

Remarks: "WILL E.I.R. PETROTITE"

Material:

Site ID: 104304

Operable Unit ID: 969972

Operable Unit: 01

Material ID: 410497

Material Code: 0001A

- Continued on next page -

Site Detail Report

Target Property: 29-31 AND 37-39 NORTH MAIN STREET
PORT CHESTER, NY 10573

JOB: NA

NY LTANKS

EDR ID: S100491610 **DIST/DIR:** 0.192 South **ELEVATION:** 17 **MAP ID:** Y133

NAME: PORT CHESTER HOUSING

Rev: 05/17/2016

ADDRESS: 45 TRANSMERE AVE
PORT CHESTER, NY
WESTCHESTER

ID/Status: 9206325 / 1993-07-14
ID/Status: 104304
ID/Status: 9206325

SOURCE: NY Department of Environmental Conservation

Material Name: #2 fuel oil
Case No.: Not reported
Material FA: Petroleum
Quantity: .00
Units: Pounds
Recovered: .00
Resource Affected: Not reported
Oxygenate: Not reported

Tank Test:
Site ID: 104304
Spill Tank Test: 1540482
Tank Number: Not reported
Tank Size: 0
Test Method: 00
Leak Rate: .00
Gross Fail: Not reported
Modified By: Spills
Last Modified: Not reported
Test Method: Unknown

Site Detail Report

Target Property: 29-31 AND 37-39 NORTH MAIN STREET
PORT CHESTER, NY 10573

JOB: NA

NY DRYCLEANERS

EDR ID: S110246544 **DIST/DIR:** 0.193 SW **ELEVATION:** 14 **MAP ID:** AG134

NAME: EVERYDAY CLEANERS

Rev: 03/25/2016

ADDRESS: 45 SO. MAIN ST.
PORT CHESTER, NY 10573
WESTCHESTER

ID/Status: 3-5548-00241

SOURCE: NY Department of Environmental Conservation

DRYCLEANERS:

Facility ID: 3-5548-00241
Phone Number: NOT LISTED
Region: Not reported
Registration Effective Date: N/A
Inspection Date: 09JUN10
Install Date: 68/09
Drop Shop: Not reported
Shutdown: Y
Alternate Solvent: Not reported
Current Business: Not reported

Site Detail Report

Target Property: 29-31 AND 37-39 NORTH MAIN STREET
PORT CHESTER, NY 10573

JOB: NA

NY LTANKS

EDR ID: S110246544 **DIST/DIR:** 0.193 SW **ELEVATION:** 14 **MAP ID:** AG134

NAME: EVERYDAY CLEANERS
ADDRESS: 45 SO. MAIN ST.
PORT CHESTER, NY 10573
WESTCHESTER

Rev: 05/17/2016
ID/Status: 9407697 / 1994-09-14
ID/Status: 92652
ID/Status: 9407697

SOURCE: NY Department of Environmental Conservation

LTANKS:

Site ID: 92652
Spill Number/Closed Date: 9407697 / 1994-09-14
Spill Date: 1994-09-09
Spill Cause: Tank Overfill
Spill Source: Commercial/Industrial
Spill Class: Known release with minimal potential for fire or hazard. DEC Response.
Willing Responsible Party. Corrective action taken.
Cleanup Ceased: 1994-09-14
Cleanup Meets Standard: False
SWIS: 6000
Investigator: tdghiosa
Referred To: Not reported
Reported to Dept: 1994-09-09
CID: Not reported
Water Affected: Not reported
Spill Notifier: Responsible Party
Last Inspection: Not reported
Recommended Penalty: False
UST Involvement: False
Remediation Phase: 0
Date Entered In Computer: 1994-09-14
Spill Record Last Update: 2001-01-22
Spiller Name: Not reported
Spiller Company: WESTMORE FUEL
Spiller Address: Not reported
Spiller City,St,Zip: NY
Spiller County: 999
Spiller Contact: Not reported
Spiller Phone: Not reported
Spiller Extention: Not reported
DEC Region: 3
DER Facility ID: 83200
DEC Memo: "Prior to Sept, 2004 data translation this spill Lead_DEC Field was
GHIOSAY "
Remarks: "CONCRETE BASEMENT FLOOR USED SPEEDI-DRI TO CLEANUP"

Material:

Site ID: 92652
Operable Unit ID: 1001939
Operable Unit: 01
Material ID: 380697
Material Code: 0001A
Material Name: #2 fuel oil

- Continued on next page -

Site Detail Report

Target Property: 29-31 AND 37-39 NORTH MAIN STREET
PORT CHESTER, NY 10573

JOB: NA

NY LTANKS

EDR ID: S110246544 **DIST/DIR:** 0.193 SW **ELEVATION:** 14 **MAP ID:** AG134

NAME: EVERYDAY CLEANERS

Rev: 05/17/2016

ADDRESS: 45 SO. MAIN ST.
PORT CHESTER, NY 10573
WESTCHESTER

ID/Status: 9407697 / 1994-09-14
ID/Status: 92652
ID/Status: 9407697

SOURCE: NY Department of Environmental Conservation

Case No.: Not reported
Material FA: Petroleum
Quantity: 7.00
Units: Gallons
Recovered: .00
Resource Affected: Not reported
Oxygenate: Not reported

Tank Test:

Site Detail Report

Target Property: 29-31 AND 37-39 NORTH MAIN STREET
PORT CHESTER, NY 10573

JOB: NA

NY MANIFEST

EDR ID: 1000372807 **DIST/DIR:** 0.193 SW **ELEVATION:** 14 **MAP ID:** AG135

NAME: EVERYDAY CLEANERS **Rev:** 05/01/2016
ADDRESS: 45 S MAIN ST **ID/Status:** NYD075439158
PORT CHESTER, NY 10573
WESTCHESTER
SOURCE: NY Department of Environmental Conservation

NY MANIFEST:
Country: USA
EPA ID: NYD075439158
Facility Status: Not reported
Location Address 1: 45 SOUTH MAIN STREET
Code: BP
Location Address 2: Not reported
Total Tanks: Not reported
Location City: PORT CHESTER
Location State: NY
Location Zip: 10573
Location Zip 4: Not reported

NY MANIFEST:
EPAID: NYD075439158
Mailing Name: EVERYDAY CLEANERS
Mailing Contact: EVERYDAY CLEANERS
Mailing Address 1: 45 SOUTH MAIN STREET
Mailing Address 2: Not reported
Mailing City: PORT CHESTER
Mailing State: NY
Mailing Zip: 10573
Mailing Zip 4: Not reported
Mailing Country: USA
Mailing Phone: 9149394871

NY MANIFEST:
Document ID: NYC3518256
Manifest Status: C
seq: Not reported
Year: 1995
Trans1 State ID: GP2381NY
Trans2 State ID: Not reported
Generator Ship Date: 03/20/1995
Trans1 Recv Date: 03/20/1995
Trans2 Recv Date: / /
TSD Site Recv Date: 03/20/1995
Part A Recv Date: 03/30/1995
Part B Recv Date: 03/28/1995
Generator EPA ID: NYD075439158
Trans1 EPA ID: ILD984908202
Trans2 EPA ID: Not reported
TSD ID 1: NYD000708172
TSD ID 2: Not reported

- Continued on next page -

Site Detail Report

Target Property: 29-31 AND 37-39 NORTH MAIN STREET
PORT CHESTER, NY 10573

JOB: NA

NY MANIFEST

EDR ID: 1000372807 **DIST/DIR:** 0.193 SW **ELEVATION:** 14 **MAP ID:** AG135

NAME: EVERYDAY CLEANERS

Rev: 05/01/2016

ADDRESS: 45 S MAIN ST
PORT CHESTER, NY 10573
WESTCHESTER

ID/Status: NYD075439158

SOURCE: NY Department of Environmental Conservation

Manifest Tracking Number: Not reported
Import Indicator: Not reported
Export Indicator: Not reported
Discr Quantity Indicator: Not reported
Discr Type Indicator: Not reported
Discr Residue Indicator: Not reported
Discr Partial Reject Indicator: Not reported
Discr Full Reject Indicator: Not reported
Manifest Ref Number: Not reported
Alt Facility RCRA ID: Not reported
Alt Facility Sign Date: Not reported
MGMT Method Type Code: Not reported
Waste Code: F002 - HALO SOLV + STILL BOTTOMS FM REC OF SOLV
Waste Code: Not reported
Waste Code: Not reported
Waste Code: Not reported
Waste Code: Not reported
Waste Code: Not reported
Quantity: 00195
Units: P - Pounds
Number of Containers: 001
Container Type: DF - Fiberboard or plastic drums (glass)
Handling Method: B Incineration, heat recovery, burning.
Specific Gravity: 100

Document ID: NYC3825494
Manifest Status: C
seq: Not reported
Year: 1995
Trans1 State ID: GP2381NY
Trans2 State ID: Not reported
Generator Ship Date: 04/18/1995
Trans1 Recv Date: 04/18/1995
Trans2 Recv Date: / /
TSD Site Recv Date: 04/18/1995
Part A Recv Date: 04/26/1995
Part B Recv Date: 04/26/1995
Generator EPA ID: NYD075439158
Trans1 EPA ID: ILD984908202
Trans2 EPA ID: Not reported
TSD ID 1: NYD000708172
TSD ID 2: Not reported
Manifest Tracking Number: Not reported
Import Indicator: Not reported
Export Indicator: Not reported

- Continued on next page -

Site Detail Report

Target Property: 29-31 AND 37-39 NORTH MAIN STREET
PORT CHESTER, NY 10573

JOB: NA

NY MANIFEST

EDR ID: 1000372807 **DIST/DIR:** 0.193 SW **ELEVATION:** 14 **MAP ID:** AG135

NAME: EVERYDAY CLEANERS **Rev:** 05/01/2016
ADDRESS: 45 S MAIN ST **ID/Status:** NYD075439158
PORT CHESTER, NY 10573
WESTCHESTER
SOURCE: NY Department of Environmental Conservation

Discr Quantity Indicator: Not reported
Discr Type Indicator: Not reported
Discr Residue Indicator: Not reported
Discr Partial Reject Indicator: Not reported
Discr Full Reject Indicator: Not reported
Manifest Ref Number: Not reported
Alt Facility RCRA ID: Not reported
Alt Facility Sign Date: Not reported
MGMT Method Type Code: Not reported
Waste Code: F002 - HALO SOLV + STILL BOTTOMS FM REC OF SOLV
Waste Code: Not reported
Waste Code: Not reported
Waste Code: Not reported
Waste Code: Not reported
Waste Code: Not reported
Quantity: 00195
Units: P - Pounds
Number of Containers: 001
Container Type: DF - Fiberboard or plastic drums (glass)
Handling Method: B Incineration, heat recovery, burning.
Specific Gravity: 100

Document ID: NYC3440114
Manifest Status: C
seq: Not reported
Year: 1995
Trans1 State ID: GP2381NY
Trans2 State ID: Not reported
Generator Ship Date: 01/23/1995
Trans1 Recv Date: 01/23/1995
Trans2 Recv Date: / /
TSD Site Recv Date: 01/23/1995
Part A Recv Date: 02/02/1995
Part B Recv Date: 02/01/1995
Generator EPA ID: NYD075439158
Trans1 EPA ID: ILD984908202
Trans2 EPA ID: Not reported
TSDF ID 1: NYD000708172
TSDF ID 2: Not reported
Manifest Tracking Number: Not reported
Import Indicator: Not reported
Export Indicator: Not reported
Discr Quantity Indicator: Not reported
Discr Type Indicator: Not reported
Discr Residue Indicator: Not reported

- Continued on next page -

Site Detail Report

Target Property: 29-31 AND 37-39 NORTH MAIN STREET
PORT CHESTER, NY 10573

JOB: NA

NY MANIFEST

EDR ID: 1000372807 **DIST/DIR:** 0.193 SW **ELEVATION:** 14 **MAP ID:** AG135

NAME: EVERYDAY CLEANERS **Rev:** 05/01/2016
ADDRESS: 45 S MAIN ST **ID/Status:** NYD075439158
PORT CHESTER, NY 10573
WESTCHESTER
SOURCE: NY Department of Environmental Conservation

Discr Partial Reject Indicator: Not reported
Discr Full Reject Indicator: Not reported
Manifest Ref Number: Not reported
Alt Facility RCRA ID: Not reported
Alt Facility Sign Date: Not reported
MGMT Method Type Code: Not reported
Waste Code: F002 - HALO SOLV + STILL BOTTOMS FM REC OF SOLV
Waste Code: Not reported
Waste Code: Not reported
Waste Code: Not reported
Waste Code: Not reported
Waste Code: Not reported
Quantity: 00195
Units: P - Pounds
Number of Containers: 001
Container Type: DF - Fiberboard or plastic drums (glass)
Handling Method: B Incineration, heat recovery, burning.
Specific Gravity: 100

Document ID: NYC3487994
Manifest Status: C
seq: Not reported
Year: 1995
Trans1 State ID: GP2381NY
Trans2 State ID: Not reported
Generator Ship Date: 02/21/1995
Trans1 Recv Date: 02/21/1995
Trans2 Recv Date: / /
TSD Site Recv Date: 02/21/1995
Part A Recv Date: 03/06/1995
Part B Recv Date: 03/06/1995
Generator EPA ID: NYD075439158
Trans1 EPA ID: ILD984908202
Trans2 EPA ID: Not reported
TSD ID 1: NYD000708172
TSD ID 2: Not reported
Manifest Tracking Number: Not reported
Import Indicator: Not reported
Export Indicator: Not reported
Discr Quantity Indicator: Not reported
Discr Type Indicator: Not reported
Discr Residue Indicator: Not reported
Discr Partial Reject Indicator: Not reported
Discr Full Reject Indicator: Not reported
Manifest Ref Number: Not reported

- Continued on next page -

Site Detail Report

Target Property: 29-31 AND 37-39 NORTH MAIN STREET
PORT CHESTER, NY 10573

JOB: NA

NY MANIFEST

EDR ID: 1000372807 **DIST/DIR:** 0.193 SW **ELEVATION:** 14 **MAP ID:** AG135

NAME: EVERYDAY CLEANERS

Rev: 05/01/2016

ADDRESS: 45 S MAIN ST
PORT CHESTER, NY 10573
WESTCHESTER

ID/Status: NYD075439158

SOURCE: NY Department of Environmental Conservation

Alt Facility RCRA ID: Not reported
Alt Facility Sign Date: Not reported
MGMT Method Type Code: Not reported
Waste Code: F002 - HALO SOLV + STILL BOTTOMS FM REC OF SOLV
Waste Code: Not reported
Waste Code: Not reported
Waste Code: Not reported
Waste Code: Not reported
Waste Code: Not reported
Quantity: 00390
Units: P - Pounds
Number of Containers: 002
Container Type: DF - Fiberboard or plastic drums (glass)
Handling Method: B Incineration, heat recovery, burning.
Specific Gravity: 100

Document ID: NYC3545111
Manifest Status: C
seq: Not reported
Year: 1995
Trans1 State ID: GP2381NY
Trans2 State ID: Not reported
Generator Ship Date: 04/26/1995
Trans1 Recv Date: 04/26/1995
Trans2 Recv Date: / /
TSD Site Recv Date: 04/26/1995
Part A Recv Date: 05/04/1995
Part B Recv Date: 05/04/1995
Generator EPA ID: NYD075439158
Trans1 EPA ID: ILD984908202
Trans2 EPA ID: Not reported
TSDF ID 1: NYD000708172
TSDF ID 2: Not reported
Manifest Tracking Number: Not reported
Import Indicator: Not reported
Export Indicator: Not reported
Discr Quantity Indicator: Not reported
Discr Type Indicator: Not reported
Discr Residue Indicator: Not reported
Discr Partial Reject Indicator: Not reported
Discr Full Reject Indicator: Not reported
Manifest Ref Number: Not reported
Alt Facility RCRA ID: Not reported
Alt Facility Sign Date: Not reported
MGMT Method Type Code: Not reported

- Continued on next page -

Site Detail Report

Target Property: 29-31 AND 37-39 NORTH MAIN STREET
PORT CHESTER, NY 10573

JOB: NA

NY MANIFEST

EDR ID: 1000372807 **DIST/DIR:** 0.193 SW **ELEVATION:** 14 **MAP ID:** AG135

NAME: EVERYDAY CLEANERS **Rev:** 05/01/2016
ADDRESS: 45 S MAIN ST **ID/Status:** NYD075439158
PORT CHESTER, NY 10573
WESTCHESTER
SOURCE: NY Department of Environmental Conservation

Waste Code: F002 - HALO SOLV + STILL BOTTOMS FM REC OF SOLV
Waste Code: Not reported
Waste Code: Not reported
Waste Code: Not reported
Waste Code: Not reported
Waste Code: Not reported
Quantity: 00195
Units: P - Pounds
Number of Containers: 001
Container Type: DF - Fiberboard or plastic drums (glass)
Handling Method: B Incineration, heat recovery, burning.
Specific Gravity: 100

Document ID: NYC3257550
Manifest Status: C
seq: Not reported
Year: 1994
Trans1 State ID: GP2381NY
Trans2 State ID: Not reported
Generator Ship Date: 08/08/1994
Trans1 Recv Date: 08/08/1994
Trans2 Recv Date: / /
TSD Site Recv Date: 08/08/1994
Part A Recv Date: 08/18/1994
Part B Recv Date: 08/17/1994
Generator EPA ID: NYD075439158
Trans1 EPA ID: ILD984908202
Trans2 EPA ID: Not reported
TSD ID 1: NYD000708172
TSD ID 2: Not reported
Manifest Tracking Number: Not reported
Import Indicator: Not reported
Export Indicator: Not reported
Discr Quantity Indicator: Not reported
Discr Type Indicator: Not reported
Discr Residue Indicator: Not reported
Discr Partial Reject Indicator: Not reported
Discr Full Reject Indicator: Not reported
Manifest Ref Number: Not reported
Alt Facility RCRA ID: Not reported
Alt Facility Sign Date: Not reported
MGMT Method Type Code: Not reported
Waste Code: F002 - HALO SOLV + STILL BOTTOMS FM REC OF SOLV
Waste Code: Not reported
Waste Code: Not reported

- Continued on next page -

Site Detail Report

Target Property: 29-31 AND 37-39 NORTH MAIN STREET
PORT CHESTER, NY 10573

JOB: NA

NY MANIFEST

EDR ID: 1000372807 **DIST/DIR:** 0.193 SW **ELEVATION:** 14 **MAP ID:** AG135

NAME: EVERYDAY CLEANERS **Rev:** 05/01/2016
ADDRESS: 45 S MAIN ST **ID/Status:** NYD075439158
PORT CHESTER, NY 10573
WESTCHESTER
SOURCE: NY Department of Environmental Conservation

Waste Code: Not reported
Waste Code: Not reported
Waste Code: Not reported
Quantity: 00195
Units: P - Pounds
Number of Containers: 001
Container Type: DF - Fiberboard or plastic drums (glass)
Handling Method: B Incineration, heat recovery, burning.
Specific Gravity: 100

Document ID: NYC3312358
Manifest Status: C
seq: Not reported
Year: 1994
Trans1 State ID: GP2381NY
Trans2 State ID: Not reported
Generator Ship Date: 11/02/1994
Trans1 Recv Date: 11/02/1994
Trans2 Recv Date: / /
TSD Site Recv Date: 11/02/1994
Part A Recv Date: 11/15/1994
Part B Recv Date: 11/14/1994
Generator EPA ID: NYD075439158
Trans1 EPA ID: ILD984908202
Trans2 EPA ID: Not reported
TSDF ID 1: NYD000708172
TSDF ID 2: Not reported
Manifest Tracking Number: Not reported
Import Indicator: Not reported
Export Indicator: Not reported
Discr Quantity Indicator: Not reported
Discr Type Indicator: Not reported
Discr Residue Indicator: Not reported
Discr Partial Reject Indicator: Not reported
Discr Full Reject Indicator: Not reported
Manifest Ref Number: Not reported
Alt Facility RCRA ID: Not reported
Alt Facility Sign Date: Not reported
MGMT Method Type Code: Not reported
Waste Code: F002 - HALO SOLV + STILL BOTTOMS FM REC OF SOLV
Waste Code: Not reported
Waste Code: Not reported
Waste Code: Not reported
Waste Code: Not reported
Waste Code: Not reported

- Continued on next page -

Site Detail Report

Target Property: 29-31 AND 37-39 NORTH MAIN STREET
PORT CHESTER, NY 10573

JOB: NA

NY MANIFEST

EDR ID: 1000372807 **DIST/DIR:** 0.193 SW **ELEVATION:** 14 **MAP ID:** AG135

NAME: EVERYDAY CLEANERS

Rev: 05/01/2016

ADDRESS: 45 S MAIN ST
PORT CHESTER, NY 10573
WESTCHESTER

ID/Status: NYD075439158

SOURCE: NY Department of Environmental Conservation

Quantity: 00390
Units: P - Pounds
Number of Containers: 002
Container Type: DF - Fiberboard or plastic drums (glass)
Handling Method: B Incineration, heat recovery, burning.
Specific Gravity: 100

Document ID: NYC3035193
Manifest Status: C
seq: Not reported
Year: 1994
Trans1 State ID: AV4489NY
Trans2 State ID: Not reported
Generator Ship Date: 05/16/1994
Trans1 Recv Date: 05/16/1994
Trans2 Recv Date: / /
TSD Site Recv Date: 05/16/1994
Part A Recv Date: 05/24/1994
Part B Recv Date: 05/25/1994
Generator EPA ID: NYD075439158
Trans1 EPA ID: ILD984908202
Trans2 EPA ID: Not reported
TSD ID 1: NYD000708172
TSD ID 2: Not reported
Manifest Tracking Number: Not reported
Import Indicator: Not reported
Export Indicator: Not reported
Discr Quantity Indicator: Not reported
Discr Type Indicator: Not reported
Discr Residue Indicator: Not reported
Discr Partial Reject Indicator: Not reported
Discr Full Reject Indicator: Not reported
Manifest Ref Number: Not reported
Alt Facility RCRA ID: Not reported
Alt Facility Sign Date: Not reported
MGMT Method Type Code: Not reported
Waste Code: F002 - HALO SOLV + STILL BOTTOMS FM REC OF SOLV
Waste Code: Not reported
Waste Code: Not reported
Waste Code: Not reported
Waste Code: Not reported
Waste Code: Not reported
Quantity: 00390
Units: P - Pounds
Number of Containers: 002

- Continued on next page -

Site Detail Report

Target Property: 29-31 AND 37-39 NORTH MAIN STREET
PORT CHESTER, NY 10573

JOB: NA

NY MANIFEST

EDR ID: 1000372807 **DIST/DIR:** 0.193 SW **ELEVATION:** 14 **MAP ID:** AG135

NAME: EVERYDAY CLEANERS **Rev:** 05/01/2016
ADDRESS: 45 S MAIN ST **ID/Status:** NYD075439158
PORT CHESTER, NY 10573
WESTCHESTER
SOURCE: NY Department of Environmental Conservation

Container Type: DF - Fiberboard or plastic drums (glass)
Handling Method: B Incineration, heat recovery, burning.
Specific Gravity: 100

Document ID: NYC3146984
Manifest Status: C
seq: Not reported
Year: 1994
Trans1 State ID: AV4489NY
Trans2 State ID: Not reported
Generator Ship Date: 07/14/1994
Trans1 Recv Date: 07/14/1994
Trans2 Recv Date: / /
TSD Site Recv Date: 07/14/1994
Part A Recv Date: 07/21/1994
Part B Recv Date: 07/21/1994
Generator EPA ID: NYD075439158
Trans1 EPA ID: ILD984908202
Trans2 EPA ID: Not reported
TSD ID 1: NYD000708172
TSD ID 2: Not reported
Manifest Tracking Number: Not reported
Import Indicator: Not reported
Export Indicator: Not reported
Discr Quantity Indicator: Not reported
Discr Type Indicator: Not reported
Discr Residue Indicator: Not reported
Discr Partial Reject Indicator: Not reported
Discr Full Reject Indicator: Not reported
Manifest Ref Number: Not reported
Alt Facility RCRA ID: Not reported
Alt Facility Sign Date: Not reported
MGMT Method Type Code: Not reported
Waste Code: F002 - HALO SOLV + STILL BOTTOMS FM REC OF SOLV
Waste Code: Not reported
Waste Code: Not reported
Waste Code: Not reported
Waste Code: Not reported
Waste Code: Not reported
Quantity: 00195
Units: P - Pounds
Number of Containers: 001
Container Type: DF - Fiberboard or plastic drums (glass)
Handling Method: B Incineration, heat recovery, burning.
Specific Gravity: 100

- Continued on next page -

Site Detail Report

Target Property: 29-31 AND 37-39 NORTH MAIN STREET
PORT CHESTER, NY 10573

JOB: NA

NY MANIFEST

EDR ID: 1000372807 **DIST/DIR:** 0.193 SW **ELEVATION:** 14 **MAP ID:** AG135

NAME: EVERYDAY CLEANERS **Rev:** 05/01/2016
ADDRESS: 45 S MAIN ST **ID/Status:** NYD075439158
PORT CHESTER, NY 10573
WESTCHESTER
SOURCE: NY Department of Environmental Conservation

Document ID: NYC2839724
Manifest Status: C
seq: Not reported
Year: 1994
Trans1 State ID: NYGT9066
Trans2 State ID: Not reported
Generator Ship Date: 01/27/1994
Trans1 Recv Date: 01/27/1994
Trans2 Recv Date: / /
TSD Site Recv Date: 01/27/1994
Part A Recv Date: 02/07/1994
Part B Recv Date: 02/04/1994
Generator EPA ID: NYD075439158
Trans1 EPA ID: ILD984908202
Trans2 EPA ID: Not reported
TSD ID 1: NYD000708172
TSD ID 2: Not reported
Manifest Tracking Number: Not reported
Import Indicator: Not reported
Export Indicator: Not reported
Discr Quantity Indicator: Not reported
Discr Type Indicator: Not reported
Discr Residue Indicator: Not reported
Discr Partial Reject Indicator: Not reported
Discr Full Reject Indicator: Not reported
Manifest Ref Number: Not reported
Alt Facility RCRA ID: Not reported
Alt Facility Sign Date: Not reported
MGMT Method Type Code: Not reported
Waste Code: F002 - HALO SOLV + STILL BOTTOMS FM REC OF SOLV
Waste Code: Not reported
Waste Code: Not reported
Waste Code: Not reported
Waste Code: Not reported
Waste Code: Not reported
Quantity: 00270
Units: P - Pounds
Number of Containers: 002
Container Type: DF - Fiberboard or plastic drums (glass)
Handling Method: B Incineration, heat recovery, burning.
Specific Gravity: 100

Document ID: NYC2952742
Manifest Status: C
seq: Not reported

- Continued on next page -

Site Detail Report

Target Property: 29-31 AND 37-39 NORTH MAIN STREET
PORT CHESTER, NY 10573

JOB: NA

NY MANIFEST

EDR ID: 1000372807 **DIST/DIR:** 0.193 SW **ELEVATION:** 14 **MAP ID:** AG135

NAME: EVERYDAY CLEANERS **Rev:** 05/01/2016
ADDRESS: 45 S MAIN ST **ID/Status:** NYD075439158
PORT CHESTER, NY 10573
WESTCHESTER
SOURCE: NY Department of Environmental Conservation

Year: 1994
Trans1 State ID: AV4489NY
Trans2 State ID: Not reported
Generator Ship Date: 04/21/1994
Trans1 Recv Date: 04/21/1994
Trans2 Recv Date: / /
TSD Site Recv Date: 04/21/1994
Part A Recv Date: 04/29/1994
Part B Recv Date: 04/29/1994
Generator EPA ID: NYD075439158
Trans1 EPA ID: ILD984908202
Trans2 EPA ID: Not reported
TSD ID 1: NYD000708172
TSD ID 2: Not reported
Manifest Tracking Number: Not reported
Import Indicator: Not reported
Export Indicator: Not reported
Discr Quantity Indicator: Not reported
Discr Type Indicator: Not reported
Discr Residue Indicator: Not reported
Discr Partial Reject Indicator: Not reported
Discr Full Reject Indicator: Not reported
Manifest Ref Number: Not reported
Alt Facility RCRA ID: Not reported
Alt Facility Sign Date: Not reported
MGMT Method Type Code: Not reported
Waste Code: F002 - HALO SOLV + STILL BOTTOMS FM REC OF SOLV
Waste Code: Not reported
Waste Code: Not reported
Waste Code: Not reported
Waste Code: Not reported
Waste Code: Not reported
Quantity: 00195
Units: P - Pounds
Number of Containers: 001
Container Type: DF - Fiberboard or plastic drums (glass)
Handling Method: B Incineration, heat recovery, burning.
Specific Gravity: 100

Document ID: NYC3359531
Manifest Status: C
seq: Not reported
Year: 1994
Trans1 State ID: GP2381NY
Trans2 State ID: Not reported

- Continued on next page -

Site Detail Report

Target Property: 29-31 AND 37-39 NORTH MAIN STREET
PORT CHESTER, NY 10573

JOB: NA

NY MANIFEST

EDR ID: 1000372807 **DIST/DIR:** 0.193 SW **ELEVATION:** 14 **MAP ID:** AG135

NAME: EVERYDAY CLEANERS

Rev: 05/01/2016

ADDRESS: 45 S MAIN ST
PORT CHESTER, NY 10573
WESTCHESTER

ID/Status: NYD075439158

SOURCE: NY Department of Environmental Conservation

Generator Ship Date: 12/01/1994
Trans1 Recv Date: 12/01/1994
Trans2 Recv Date: / /
TSD Site Recv Date: 12/01/1994
Part A Recv Date: 12/08/1994
Part B Recv Date: 12/12/1994
Generator EPA ID: NYD075439158
Trans1 EPA ID: ILD984908202
Trans2 EPA ID: Not reported
TSD ID 1: NYD000708172
TSD ID 2: Not reported
Manifest Tracking Number: Not reported
Import Indicator: Not reported
Export Indicator: Not reported
Discr Quantity Indicator: Not reported
Discr Type Indicator: Not reported
Discr Residue Indicator: Not reported
Discr Partial Reject Indicator: Not reported
Discr Full Reject Indicator: Not reported
Manifest Ref Number: Not reported
Alt Facility RCRA ID: Not reported
Alt Facility Sign Date: Not reported
MGMT Method Type Code: Not reported
Waste Code: F002 - HALO SOLV + STILL BOTTOMS FM REC OF SOLV
Waste Code: Not reported
Waste Code: Not reported
Waste Code: Not reported
Waste Code: Not reported
Waste Code: Not reported
Quantity: 00195
Units: P - Pounds
Number of Containers: 001
Container Type: DF - Fiberboard or plastic drums (glass)
Handling Method: B Incineration, heat recovery, burning.
Specific Gravity: 100

Document ID: NYC3277113
Manifest Status: C
seq: Not reported
Year: 1994
Trans1 State ID: GP2381NY
Trans2 State ID: Not reported
Generator Ship Date: 10/04/1994
Trans1 Recv Date: 10/04/1994
Trans2 Recv Date: / /

- Continued on next page -

Site Detail Report

Target Property: 29-31 AND 37-39 NORTH MAIN STREET
PORT CHESTER, NY 10573

JOB: NA

NY MANIFEST

EDR ID: 1000372807 **DIST/DIR:** 0.193 SW **ELEVATION:** 14 **MAP ID:** AG135

NAME: EVERYDAY CLEANERS

Rev: 05/01/2016

ADDRESS: 45 S MAIN ST
PORT CHESTER, NY 10573
WESTCHESTER

ID/Status: NYD075439158

SOURCE: NY Department of Environmental Conservation

TSD Site Recv Date: 10/04/1994
Part A Recv Date: 10/13/1994
Part B Recv Date: 10/17/1994
Generator EPA ID: NYD075439158
Trans1 EPA ID: ILD984908202
Trans2 EPA ID: Not reported
TSD ID 1: NYD000708172
TSD ID 2: Not reported
Manifest Tracking Number: Not reported
Import Indicator: Not reported
Export Indicator: Not reported
Discr Quantity Indicator: Not reported
Discr Type Indicator: Not reported
Discr Residue Indicator: Not reported
Discr Partial Reject Indicator: Not reported
Discr Full Reject Indicator: Not reported
Manifest Ref Number: Not reported
Alt Facility RCRA ID: Not reported
Alt Facility Sign Date: Not reported
MGMT Method Type Code: Not reported
Waste Code: F002 - HALO SOLV + STILL BOTTOMS FM REC OF SOLV
Waste Code: Not reported
Waste Code: Not reported
Waste Code: Not reported
Waste Code: Not reported
Waste Code: Not reported
Quantity: 00195
Units: P - Pounds
Number of Containers: 001
Container Type: DF - Fiberboard or plastic drums (glass)
Handling Method: B Incineration, heat recovery, burning.
Specific Gravity: 100

Document ID: NYC3203842
Manifest Status: C
seq: Not reported
Year: 1994
Trans1 State ID: GP2381NY
Trans2 State ID: Not reported
Generator Ship Date: 09/06/1994
Trans1 Recv Date: 09/06/1994
Trans2 Recv Date: / /
TSD Site Recv Date: 09/06/1994
Part A Recv Date: 09/14/1994
Part B Recv Date: 09/15/1994

- Continued on next page -

Site Detail Report

Target Property: 29-31 AND 37-39 NORTH MAIN STREET
PORT CHESTER, NY 10573

JOB: NA

NY MANIFEST

EDR ID: 1000372807 **DIST/DIR:** 0.193 SW **ELEVATION:** 14 **MAP ID:** AG135

NAME: EVERYDAY CLEANERS

Rev: 05/01/2016

ADDRESS: 45 S MAIN ST
PORT CHESTER, NY 10573
WESTCHESTER

ID/Status: NYD075439158

SOURCE: NY Department of Environmental Conservation

Generator EPA ID: NYD075439158
Trans1 EPA ID: ILD984908202
Trans2 EPA ID: Not reported
TSD ID 1: NYD000708172
TSD ID 2: Not reported
Manifest Tracking Number: Not reported
Import Indicator: Not reported
Export Indicator: Not reported
Discr Quantity Indicator: Not reported
Discr Type Indicator: Not reported
Discr Residue Indicator: Not reported
Discr Partial Reject Indicator: Not reported
Discr Full Reject Indicator: Not reported
Manifest Ref Number: Not reported
Alt Facility RCRA ID: Not reported
Alt Facility Sign Date: Not reported
MGMT Method Type Code: Not reported
Waste Code: F002 - HALO SOLV + STILL BOTTOMS FM REC OF SOLV
Waste Code: Not reported
Waste Code: Not reported
Waste Code: Not reported
Waste Code: Not reported
Waste Code: Not reported
Quantity: 00195
Units: P - Pounds
Number of Containers: 001
Container Type: DF - Fiberboard or plastic drums (glass)
Handling Method: B Incineration, heat recovery, burning.
Specific Gravity: 100

Document ID: NYC3097440
Manifest Status: C
seq: Not reported
Year: 1994
Trans1 State ID: AV4489NY
Trans2 State ID: Not reported
Generator Ship Date: 06/16/1994
Trans1 Recv Date: 06/16/1994
Trans2 Recv Date: / /
TSD Site Recv Date: 06/16/1994
Part A Recv Date: 06/27/1994
Part B Recv Date: 06/23/1994
Generator EPA ID: NYD075439158
Trans1 EPA ID: ILD984908202
Trans2 EPA ID: Not reported

- Continued on next page -

Site Detail Report

Target Property: 29-31 AND 37-39 NORTH MAIN STREET
PORT CHESTER, NY 10573

JOB: NA

NY MANIFEST

EDR ID: 1000372807 **DIST/DIR:** 0.193 SW **ELEVATION:** 14 **MAP ID:** AG135

NAME: EVERYDAY CLEANERS

Rev: 05/01/2016

ADDRESS: 45 S MAIN ST
PORT CHESTER, NY 10573
WESTCHESTER

ID/Status: NYD075439158

SOURCE: NY Department of Environmental Conservation

TSD ID 1: NYD000708172
TSD ID 2: Not reported
Manifest Tracking Number: Not reported
Import Indicator: Not reported
Export Indicator: Not reported
Discr Quantity Indicator: Not reported
Discr Type Indicator: Not reported
Discr Residue Indicator: Not reported
Discr Partial Reject Indicator: Not reported
Discr Full Reject Indicator: Not reported
Manifest Ref Number: Not reported
Alt Facility RCRA ID: Not reported
Alt Facility Sign Date: Not reported
MGMT Method Type Code: Not reported
Waste Code: F002 - HALO SOLV + STILL BOTTOMS FM REC OF SOLV
Waste Code: Not reported
Waste Code: Not reported
Waste Code: Not reported
Waste Code: Not reported
Waste Code: Not reported
Quantity: 00390
Units: P - Pounds
Number of Containers: 002
Container Type: DF - Fiberboard or plastic drums (glass)
Handling Method: B Incineration, heat recovery, burning.
Specific Gravity: 100

Document ID: NYC2934450
Manifest Status: C
seq: Not reported
Year: 1994
Trans1 State ID: AV4489NY
Trans2 State ID: Not reported
Generator Ship Date: 03/24/1994
Trans1 Recv Date: 03/24/1994
Trans2 Recv Date: / /
TSD Site Recv Date: 03/24/1994
Part A Recv Date: 04/01/1994
Part B Recv Date: 04/01/1994
Generator EPA ID: NYD075439158
Trans1 EPA ID: ILD984908202
Trans2 EPA ID: Not reported
TSD ID 1: NYD000708172
TSD ID 2: Not reported
Manifest Tracking Number: Not reported

- Continued on next page -

Site Detail Report

Target Property: 29-31 AND 37-39 NORTH MAIN STREET
PORT CHESTER, NY 10573

JOB: NA

NY MANIFEST

EDR ID: 1000372807 **DIST/DIR:** 0.193 SW **ELEVATION:** 14 **MAP ID:** AG135

NAME: EVERYDAY CLEANERS

Rev: 05/01/2016

ADDRESS: 45 S MAIN ST
PORT CHESTER, NY 10573
WESTCHESTER

ID/Status: NYD075439158

SOURCE: NY Department of Environmental Conservation

Import Indicator: Not reported
Export Indicator: Not reported
Discr Quantity Indicator: Not reported
Discr Type Indicator: Not reported
Discr Residue Indicator: Not reported
Discr Partial Reject Indicator: Not reported
Discr Full Reject Indicator: Not reported
Manifest Ref Number: Not reported
Alt Facility RCRA ID: Not reported
Alt Facility Sign Date: Not reported
MGMT Method Type Code: Not reported
Waste Code: F002 - HALO SOLV + STILL BOTTOMS FM REC OF SOLV
Waste Code: Not reported
Waste Code: Not reported
Waste Code: Not reported
Waste Code: Not reported
Waste Code: Not reported
Quantity: 00195
Units: P - Pounds
Number of Containers: 001
Container Type: DF - Fiberboard or plastic drums (glass)
Handling Method: B Incineration, heat recovery, burning.
Specific Gravity: 100

Document ID: NYC3399344
Manifest Status: C
seq: Not reported
Year: 1994
Trans1 State ID: GP2381NY
Trans2 State ID: Not reported
Generator Ship Date: 12/27/1994
Trans1 Recv Date: 12/27/1994
Trans2 Recv Date: / /
TSD Site Recv Date: 12/27/1994
Part A Recv Date: 01/05/1995
Part B Recv Date: 01/06/1995
Generator EPA ID: NYD075439158
Trans1 EPA ID: ILD984908202
Trans2 EPA ID: Not reported
TSD ID 1: NYD000708172
TSD ID 2: Not reported
Manifest Tracking Number: Not reported
Import Indicator: Not reported
Export Indicator: Not reported
Discr Quantity Indicator: Not reported

- Continued on next page -

Site Detail Report

Target Property: 29-31 AND 37-39 NORTH MAIN STREET
PORT CHESTER, NY 10573

JOB: NA

NY MANIFEST

EDR ID: 1000372807 **DIST/DIR:** 0.193 SW **ELEVATION:** 14 **MAP ID:** AG135

NAME: EVERYDAY CLEANERS **Rev:** 05/01/2016
ADDRESS: 45 S MAIN ST **ID/Status:** NYD075439158
PORT CHESTER, NY 10573
WESTCHESTER
SOURCE: NY Department of Environmental Conservation

Discr Type Indicator: Not reported
Discr Residue Indicator: Not reported
Discr Partial Reject Indicator: Not reported
Discr Full Reject Indicator: Not reported
Manifest Ref Number: Not reported
Alt Facility RCRA ID: Not reported
Alt Facility Sign Date: Not reported
MGMT Method Type Code: Not reported
Waste Code: F002 - HALO SOLV + STILL BOTTOMS FM REC OF SOLV
Waste Code: Not reported
Waste Code: Not reported
Waste Code: Not reported
Waste Code: Not reported
Waste Code: Not reported
Quantity: 00195
Units: P - Pounds
Number of Containers: 001
Container Type: DF - Fiberboard or plastic drums (glass)
Handling Method: B Incineration, heat recovery, burning.
Specific Gravity: 100

Document ID: NYC2882608
Manifest Status: C
seq: Not reported
Year: 1994
Trans1 State ID: NYGT9066
Trans2 State ID: Not reported
Generator Ship Date: 02/23/1994
Trans1 Recv Date: 02/23/1994
Trans2 Recv Date: / /
TSD Site Recv Date: 02/23/1994
Part A Recv Date: 03/02/1994
Part B Recv Date: 03/03/1994
Generator EPA ID: NYD075439158
Trans1 EPA ID: ILD984908202
Trans2 EPA ID: Not reported
TSD ID 1: NYD000708172
TSD ID 2: Not reported
Manifest Tracking Number: Not reported
Import Indicator: Not reported
Export Indicator: Not reported
Discr Quantity Indicator: Not reported
Discr Type Indicator: Not reported
Discr Residue Indicator: Not reported
Discr Partial Reject Indicator: Not reported

- Continued on next page -

Site Detail Report

Target Property: 29-31 AND 37-39 NORTH MAIN STREET
PORT CHESTER, NY 10573

JOB: NA

NY MANIFEST

EDR ID: 1000372807 **DIST/DIR:** 0.193 SW **ELEVATION:** 14 **MAP ID:** AG135

NAME: EVERYDAY CLEANERS **Rev:** 05/01/2016
ADDRESS: 45 S MAIN ST **ID/Status:** NYD075439158
PORT CHESTER, NY 10573
WESTCHESTER
SOURCE: NY Department of Environmental Conservation

Discr Full Reject Indicator: Not reported
Manifest Ref Number: Not reported
Alt Facility RCRA ID: Not reported
Alt Facility Sign Date: Not reported
MGMT Method Type Code: Not reported
Waste Code: F002 - HALO SOLV + STILL BOTTOMS FM REC OF SOLV
Waste Code: Not reported
Waste Code: Not reported
Waste Code: Not reported
Waste Code: Not reported
Waste Code: Not reported
Quantity: 00270
Units: P - Pounds
Number of Containers: 002
Container Type: DF - Fiberboard or plastic drums (glass)
Handling Method: B Incineration, heat recovery, burning.
Specific Gravity: 100

Document ID: NYC2227397
Manifest Status: C
seq: Not reported
Year: 1993
Trans1 State ID: AV4489NY
Trans2 State ID: Not reported
Generator Ship Date: 03/29/1993
Trans1 Recv Date: 03/29/1993
Trans2 Recv Date: / /
TSD Site Recv Date: 03/29/1993
Part A Recv Date: 04/08/1993
Part B Recv Date: 04/07/1993
Generator EPA ID: NYD075439158
Trans1 EPA ID: ILD051060408
Trans2 EPA ID: Not reported
TSD ID 1: NYD000708172
TSD ID 2: Not reported
Manifest Tracking Number: Not reported
Import Indicator: Not reported
Export Indicator: Not reported
Discr Quantity Indicator: Not reported
Discr Type Indicator: Not reported
Discr Residue Indicator: Not reported
Discr Partial Reject Indicator: Not reported
Discr Full Reject Indicator: Not reported
Manifest Ref Number: Not reported
Alt Facility RCRA ID: Not reported

- Continued on next page -

Site Detail Report

Target Property: 29-31 AND 37-39 NORTH MAIN STREET
PORT CHESTER, NY 10573

JOB: NA

NY MANIFEST

EDR ID: 1000372807 **DIST/DIR:** 0.193 SW **ELEVATION:** 14 **MAP ID:** AG135

NAME: EVERYDAY CLEANERS

Rev: 05/01/2016

ADDRESS: 45 S MAIN ST
PORT CHESTER, NY 10573
WESTCHESTER

ID/Status: NYD075439158

SOURCE: NY Department of Environmental Conservation

Alt Facility Sign Date: Not reported
MGMT Method Type Code: Not reported
Waste Code: F002 - HALO SOLV + STILL BOTTOMS FM REC OF SOLV
Waste Code: Not reported
Waste Code: Not reported
Waste Code: Not reported
Waste Code: Not reported
Waste Code: Not reported
Waste Code: Not reported
Quantity: 00135
Units: P - Pounds
Number of Containers: 001
Container Type: DF - Fiberboard or plastic drums (glass)
Handling Method: B Incineration, heat recovery, burning.
Specific Gravity: 100

Document ID: NYC2481197
Manifest Status: C
seq: Not reported
Year: 1993
Trans1 State ID: NYDW9495
Trans2 State ID: Not reported
Generator Ship Date: 08/10/1993
Trans1 Recv Date: 08/10/1993
Trans2 Recv Date: / /
TSD Site Recv Date: 08/10/1993
Part A Recv Date: 08/18/1993
Part B Recv Date: 08/24/1993
Generator EPA ID: NYD075439158
Trans1 EPA ID: ILD984908202
Trans2 EPA ID: Not reported
TSD ID 1: NYD000708172
TSD ID 2: Not reported
Manifest Tracking Number: Not reported
Import Indicator: Not reported
Export Indicator: Not reported
Discr Quantity Indicator: Not reported
Discr Type Indicator: Not reported
Discr Residue Indicator: Not reported
Discr Partial Reject Indicator: Not reported
Discr Full Reject Indicator: Not reported
Manifest Ref Number: Not reported
Alt Facility RCRA ID: Not reported
Alt Facility Sign Date: Not reported
MGMT Method Type Code: Not reported
Waste Code: F002 - HALO SOLV + STILL BOTTOMS FM REC OF SOLV

- Continued on next page -

Site Detail Report

Target Property: 29-31 AND 37-39 NORTH MAIN STREET
PORT CHESTER, NY 10573

JOB: NA

NY MANIFEST

EDR ID: 1000372807 **DIST/DIR:** 0.193 SW **ELEVATION:** 14 **MAP ID:** AG135

NAME: EVERYDAY CLEANERS

Rev: 05/01/2016

ADDRESS: 45 S MAIN ST
PORT CHESTER, NY 10573
WESTCHESTER

ID/Status: NYD075439158

SOURCE: NY Department of Environmental Conservation

Waste Code: Not reported

Waste Code: Not reported

Waste Code: Not reported

Waste Code: Not reported

Waste Code: Not reported

Quantity: 00135

Units: P - Pounds

Number of Containers: 001

Container Type: DF - Fiberboard or plastic drums (glass)

Handling Method: B Incineration, heat recovery, burning.

Specific Gravity: 100

[Click this hyperlink](#) while viewing on your computer to access
86 additional NY_MANIFEST: record(s) in the EDR Site Report.

Site Detail Report

Target Property: 29-31 AND 37-39 NORTH MAIN STREET
PORT CHESTER, NY 10573

JOB: NA

RCRA NonGen / NLR

EDR ID: 1000372807 **DIST/DIR:** 0.193 SW **ELEVATION:** 14 **MAP ID:** AG135

NAME: EVERYDAY CLEANERS

Rev: 12/09/2015

ADDRESS: 45 S MAIN ST
PORT CHESTER, NY 10573
WESTCHESTER

ID/Status: NYD075439158

SOURCE: US Environmental Protection Agency

RCRA NonGen / NLR:

Date form received by agency: 01/01/2007

Facility name: EVERYDAY CLEANERS

Facility address: 45 S MAIN ST
PORT CHESTER, NY 105734616

EPA ID: NYD075439158

Mailing address: S MAIN ST
PORT CHESTER, NY 10573

Contact: Not reported

Contact address: S MAIN ST
PORT CHESTER, NY 10573

Contact country: US

Contact telephone: Not reported

Contact email: Not reported

EPA Region: 02

Classification: Non-Generator

Description: Handler: Non-Generators do not presently generate hazardous waste

Owner/Operator Summary:

Owner/operator name: Not reported

Owner/operator address: NOT REQUIRED
NOT REQUIRED, WY 99999

Owner/operator country: US

Owner/operator telephone: (212) 555-1212

Legal status: Private

Owner/Operator Type: Operator

Owner/Op start date: Not reported

Owner/Op end date: Not reported

Owner/operator name: Not reported

Owner/operator address: NOT REQUIRED
NOT REQUIRED, WY 99999

Owner/operator country: US

Owner/operator telephone: (212) 555-1212

Legal status: Private

Owner/Operator Type: Owner

Owner/Op start date: Not reported

Owner/Op end date: Not reported

Handler Activities Summary:

U.S. importer of hazardous waste: No

Mixed waste (haz. and radioactive): No

Recycler of hazardous waste: No

- Continued on next page -

Site Detail Report

Target Property: 29-31 AND 37-39 NORTH MAIN STREET
PORT CHESTER, NY 10573

JOB: NA

RCRA NonGen / NLR

EDR ID: 1000372807 **DIST/DIR:** 0.193 SW **ELEVATION:** 14 **MAP ID:** AG135

NAME: EVERYDAY CLEANERS

Rev: 12/09/2015

ADDRESS: 45 S MAIN ST
PORT CHESTER, NY 10573
WESTCHESTER

ID/Status: NYD075439158

SOURCE: US Environmental Protection Agency

Transporter of hazardous waste: No
Treater, storer or disposer of HW: No
Underground injection activity: No
On-site burner exemption: No
Furnace exemption: No
Used oil fuel burner: No
Used oil processor: No
User oil refiner: No
Used oil fuel marketer to burner: No
Used oil Specification marketer: No
Used oil transfer facility: No
Used oil transporter: No

Historical Generators:

Date form received by agency: 01/01/2006
Site name: EVERYDAY CLEANERS
Classification: Not a generator, verified

Date form received by agency: 07/08/1999
Site name: EVERYDAY CLEANERS
Classification: Not a generator, verified

Date form received by agency: 05/01/1985
Site name: EVERYDAY CLEANERS
Classification: Large Quantity Generator

. Waste code: F002
. Waste name: THE FOLLOWING SPENT HALOGENATED SOLVENTS: TETRACHLOROETHYLENE, METHYLENE CHLORIDE, TRICHLOROETHYLENE, 1,1,1-TRICHLOROETHANE, CHLOROBENZENE, 1,1,2-TRICHLORO-1,2,2-TRIFLUOROETHANE, ORTHO-DICHLOROBENZENE, TRICHLOROFLUOROMETHANE, AND 1,1,2, TRICHLOROETHANE; ALL SPENT SOLVENT MIXTURES/BLENDS CONTAINING, BEFORE USE, A TOTAL OF TEN PERCENT OR MORE (BY VOLUME) OF ONE OR MORE OF THE ABOVE HALOGENATED SOLVENTS OR THOSE SOLVENTS LISTED IN F001, F004, AND F005; AND STILL BOTTOMS FROM THE RECOVERY OF THESE SPENT SOLVENTS AND SPENT SOLVENT MIXTURES.

Violation Status: No violations found

Site Detail Report

Target Property: 29-31 AND 37-39 NORTH MAIN STREET
PORT CHESTER, NY 10573

JOB: NA

NY UST

EDR ID: U003884762 **DIST/DIR:** 0.193 NNW **ELEVATION:** 22 **MAP ID:** AE136

NAME: MOBIL
ADDRESS: 144 KING STREET
PORT CHESTER, NY 10573

Rev: 03/29/2016
ID/Status: 3-048895 / Active
ID/Status: 5. Closed - removed
ID/Status: 1. In-Service
ID/Status: Active

SOURCE: NY Department of Environmental Conservation

WESTCHESTER CO. UST:
Id/Status: 3-048895 / Active
Operator Name: SJS Fuel Inc.
Owner Name: GTY NY Leasing, Inc.
Owner Street: 125 Jericho Turnpike
Owner Address2: Not reported
Owner City: Jericho
Owner State: NY
Owner Zipcode: 11753
GDS Number: TBD

Tank Number: 1
Status: 5. Closed - removed
Capacity: 2000
Product Stored: Not reported
Product Stored Percent: Not reported
Tank Leak Detection: 0. None
Date Installation: 12/01/1975
Date Perm Closure: 05/01/1989
Tank Location: 5. Underground
Tank Type: 1. Steel/Carbon steel/Iron
Tank Internal Protection: 0. None
Tank External Protection: 0. None
Tank Secondary Containment: 0. None
Piping Location: 0. No Piping
Piping Type: 2. Galvanized steel
Piping External Protection: 0. None
Overfill Prevention: 0. None
Piping Secondary Containment: Not reported
Spill Prevention: 0. None
Dispenser: 2. Suction

Tank Number: 10
Status: 1. In-Service
Capacity: 8000
Product Stored: 8. Gasoline/Ethanol
Product Stored Percent: 10
Tank Leak Detection: 1. Electronic Interstitial Monitoring
Date Installation: 05/01/1989
Date Perm Closure: 01/01/1900
Tank Location: 5. Underground
Tank Type: 6. Fiberglass reinforced plastic (FRP)
Tank Internal Protection: 0. None

- Continued on next page -

Site Detail Report

Target Property: 29-31 AND 37-39 NORTH MAIN STREET
PORT CHESTER, NY 10573

JOB: NA

NY UST

EDR ID: U003884762 **DIST/DIR:** 0.193 NNW **ELEVATION:** 22 **MAP ID:** AE136

NAME: MOBIL

ADDRESS: 144 KING STREET
PORT CHESTER, NY 10573

Rev: 03/29/2016
ID/Status: 3-048895 / Active
ID/Status: 5. Closed - removed
ID/Status: 1. In-Service
ID/Status: Active

SOURCE: NY Department of Environmental Conservation

Tank External Protection: 0. None
Tank Secondary Containment: 4. Double-Walled (underground only)
Piping Location: 2. Underground/on Ground
Piping Type: 6. Fiberglass Reinforced Plastic (FRP)
Piping External Protection: 0. None
Overfill Prevention: 3. Automatic Shut-off
Piping Secondary Containment: 4. Double-Walled (underground only)
Spill Prevention: 1. Catch Basin
Dispenser: 1. Submersible

Tank Number: 11
Status: 1. In-Service
Capacity: 8000
Product Stored: 8. Gasoline/Ethanol
Product Stored Percent: 10
Tank Leak Detection: 1. Electronic Interstitial Monitoring
Date Installation: 05/01/1989
Date Perm Closure: 01/01/1900
Tank Location: 5. Underground
Tank Type: 6. Fiberglass reinforced plastic (FRP)
Tank Internal Protection: 0. None
Tank External Protection: 0. None
Tank Secondary Containment: 4. Double-Walled (underground only)
Piping Location: 2. Underground/on Ground
Piping Type: 6. Fiberglass Reinforced Plastic (FRP)
Piping External Protection: 0. None
Overfill Prevention: 3. Automatic Shut-off
Piping Secondary Containment: 4. Double-Walled (underground only)
Spill Prevention: 1. Catch Basin
Dispenser: 1. Submersible

Tank Number: 12
Status: 1. In-Service
Capacity: 8000
Product Stored: 8. Gasoline/Ethanol
Product Stored Percent: 10
Tank Leak Detection: 1. Electronic Interstitial Monitoring
Date Installation: 05/01/1989
Date Perm Closure: 01/01/1900
Tank Location: 5. Underground
Tank Type: 6. Fiberglass reinforced plastic (FRP)
Tank Internal Protection: 0. None
Tank External Protection: 0. None

- Continued on next page -

Site Detail Report

Target Property: 29-31 AND 37-39 NORTH MAIN STREET
PORT CHESTER, NY 10573

JOB: NA

NY UST

EDR ID: U003884762 **DIST/DIR:** 0.193 NNW **ELEVATION:** 22 **MAP ID:** AE136

NAME: MOBIL

ADDRESS: 144 KING STREET
PORT CHESTER, NY 10573

Rev: 03/29/2016
ID/Status: 3-048895 / Active
ID/Status: 5. Closed - removed
ID/Status: 1. In-Service
ID/Status: Active

SOURCE: NY Department of Environmental Conservation

Tank Secondary Containment: 4. Double-Walled (underground only)
Piping Location: 2. Underground/on Ground
Piping Type: 6. Fiberglass Reinforced Plastic (FRP)
Piping External Protection: 0. None
Overfill Prevention: 3. Automatic Shut-off
Piping Secondary Containment: 4. Double-Walled (underground only)
Spill Prevention: 1. Catch Basin
Dispenser: 1. Submersible

Tank Number: 13
Status: 5. Closed - removed
Capacity: 1000
Product Stored: Not reported
Product Stored Percent: Not reported
Tank Leak Detection: 3. Vapor Well,4. Groundwater Well
Date Installation: 05/01/1989
Date Perm Closure: 01/17/2005
Tank Location: 5. Underground
Tank Type: 6. Fiberglass reinforced plastic (FRP)
Tank Internal Protection: 3. Fiberglass liner (FRP)
Tank External Protection: 2. Sacrificial Anode (no retrofit)
Tank Secondary Containment: 4. Double-Walled (underground only)
Piping Location: 2. Underground/on ground
Piping Type: Not reported
Piping External Protection: 6. Fiberglass
Overfill Prevention: 1. Float Vent Valve
Piping Secondary Containment: Not reported
Spill Prevention: Not reported
Dispenser: 2. Suction

Tank Number: 14
Status: 5. Closed - removed
Capacity: 1000
Product Stored: Not reported
Product Stored Percent: Not reported
Tank Leak Detection: Not reported
Date Installation: 05/01/1989
Date Perm Closure: 01/17/2005
Tank Location: 5. Underground
Tank Type: 6. Fiberglass reinforced plastic (FRP)
Tank Internal Protection: 0. None
Tank External Protection: 6. Fiberglass
Tank Secondary Containment: 4. Double-Walled (underground only)

- Continued on next page -

Site Detail Report

Target Property: 29-31 AND 37-39 NORTH MAIN STREET
PORT CHESTER, NY 10573

JOB: NA

NY UST

EDR ID: U003884762 **DIST/DIR:** 0.193 NNW **ELEVATION:** 22 **MAP ID:** AE136

NAME: MOBIL
ADDRESS: 144 KING STREET
PORT CHESTER, NY 10573

Rev: 03/29/2016
ID/Status: 3-048895 / Active
ID/Status: 5. Closed - removed
ID/Status: 1. In-Service
ID/Status: Active

SOURCE: NY Department of Environmental Conservation

Piping Location: 0. No Piping
Piping Type: 1. Steel/Carbon/ steel/iron
Piping External Protection: 0. None
Overfill Prevention: 1. Float Vent Valve
Piping Secondary Containment: Not reported
Spill Prevention: 1. Catch Basin
Dispenser: 3. Gravity

Tank Number: 2
Status: 5. Closed - removed
Capacity: 2000
Product Stored: Not reported
Product Stored Percent: Not reported
Tank Leak Detection: 0. None
Date Installation: 12/01/1975
Date Perm Closure: 05/01/1989
Tank Location: 5. Underground
Tank Type: 1. Steel/Carbon steel/Iron
Tank Internal Protection: 0. None
Tank External Protection: 0. None
Tank Secondary Containment: 0. None
Piping Location: 0. No Piping
Piping Type: 2. Galvanized steel
Piping External Protection: 0. None
Overfill Prevention: 0. None
Piping Secondary Containment: Not reported
Spill Prevention: 0. None
Dispenser: 2. Suction

Tank Number: 3
Status: 5. Closed - removed
Capacity: 2000
Product Stored: 7. Gasoline
Product Stored Percent: Not reported
Tank Leak Detection: 0. None
Date Installation: 12/01/1975
Date Perm Closure: 05/01/1989
Tank Location: 5. Underground
Tank Type: 1. Steel/Carbon steel/Iron
Tank Internal Protection: 0. None
Tank External Protection: 0. None
Tank Secondary Containment: 0. None
Piping Location: 0. No Piping

- Continued on next page -

Site Detail Report

Target Property: 29-31 AND 37-39 NORTH MAIN STREET
PORT CHESTER, NY 10573

JOB: NA

NY UST

EDR ID: U003884762 **DIST/DIR:** 0.193 NNW **ELEVATION:** 22 **MAP ID:** AE136

NAME: MOBIL
ADDRESS: 144 KING STREET
PORT CHESTER, NY 10573

Rev: 03/29/2016
ID/Status: 3-048895 / Active
ID/Status: 5. Closed - removed
ID/Status: 1. In-Service
ID/Status: Active

SOURCE: NY Department of Environmental Conservation

Piping Type: 2. Galvanized steel
Piping External Protection: 0. None
Overfill Prevention: 0. None
Piping Secondary Containment: Not reported
Spill Prevention: 0. None
Dispenser: 2. Suction

Tank Number: 4
Status: 5. Closed - removed
Capacity: 550
Product Stored: 99. Other
Product Stored Percent: Not reported
Tank Leak Detection: 0. None
Date Installation: 12/01/1970
Date Perm Closure: 05/01/1989
Tank Location: 5. Underground
Tank Type: 1. Steel/Carbon steel/Iron
Tank Internal Protection: 0. None
Tank External Protection: 0. None
Tank Secondary Containment: 0. None
Piping Location: 0. No Piping
Piping Type: 2. Galvanized steel
Piping External Protection: 0. None
Overfill Prevention: 0. None
Piping Secondary Containment: Not reported
Spill Prevention: 0. None
Dispenser: 2. Suction

Tank Number: 5
Status: 5. Closed - removed
Capacity: 2000
Product Stored: 7. Gasoline
Product Stored Percent: Not reported
Tank Leak Detection: 0. None
Date Installation: 12/01/1968
Date Perm Closure: 05/01/1989
Tank Location: 5. Underground
Tank Type: 1. Steel/Carbon steel/Iron
Tank Internal Protection: 0. None
Tank External Protection: 0. None
Tank Secondary Containment: 0. None
Piping Location: 0. No Piping
Piping Type: 2. Galvanized steel

- Continued on next page -

Site Detail Report

Target Property: 29-31 AND 37-39 NORTH MAIN STREET
PORT CHESTER, NY 10573

JOB: NA

NY UST

EDR ID: U003884762 **DIST/DIR:** 0.193 NNW **ELEVATION:** 22 **MAP ID:** AE136

NAME: MOBIL
ADDRESS: 144 KING STREET
PORT CHESTER, NY 10573

Rev: 03/29/2016
ID/Status: 3-048895 / Active
ID/Status: 5. Closed - removed
ID/Status: 1. In-Service
ID/Status: Active

SOURCE: NY Department of Environmental Conservation

Piping External Protection: 0. None
Overfill Prevention: 0. None
Piping Secondary Containment: Not reported
Spill Prevention: 0. None
Dispenser: 2. Suction

Tank Number: 6
Status: 5. Closed - removed
Capacity: 2000
Product Stored: 7. Gasoline
Product Stored Percent: Not reported
Tank Leak Detection: 0. None
Date Installation: 12/01/1968
Date Perm Closure: 05/01/1989
Tank Location: 5. Underground
Tank Type: 1. Steel/Carbon steel/Iron
Tank Internal Protection: 0. None
Tank External Protection: 0. None
Tank Secondary Containment: 0. None
Piping Location: 0. No Piping
Piping Type: 2. Galvanized steel
Piping External Protection: 0. None
Overfill Prevention: 0. None
Piping Secondary Containment: Not reported
Spill Prevention: 0. None
Dispenser: 2. Suction

Tank Number: 7
Status: 5. Closed - removed
Capacity: 2000
Product Stored: 7. Gasoline
Product Stored Percent: Not reported
Tank Leak Detection: 0. None
Date Installation: 12/01/1968
Date Perm Closure: 05/01/1989
Tank Location: 5. Underground
Tank Type: 1. Steel/Carbon steel/Iron
Tank Internal Protection: 0. None
Tank External Protection: 0. None
Tank Secondary Containment: 0. None
Piping Location: 0. No Piping
Piping Type: 2. Galvanized steel
Piping External Protection: 0. None

- Continued on next page -

Site Detail Report

Target Property: 29-31 AND 37-39 NORTH MAIN STREET
PORT CHESTER, NY 10573

JOB: NA

NY UST

EDR ID: U003884762 **DIST/DIR:** 0.193 NNW **ELEVATION:** 22 **MAP ID:** AE136

NAME: MOBIL
ADDRESS: 144 KING STREET
PORT CHESTER, NY 10573

Rev: 03/29/2016
ID/Status: 3-048895 / Active
ID/Status: 5. Closed - removed
ID/Status: 1. In-Service
ID/Status: Active

SOURCE: NY Department of Environmental Conservation

Overfill Prevention: 0. None
Piping Secondary Containment: Not reported
Spill Prevention: 0. None
Dispenser: 2. Suction

Tank Number: 8
Status: 5. Closed - removed
Capacity: 2000
Product Stored: 7. Gasoline
Product Stored Percent: Not reported
Tank Leak Detection: 0. None
Date Installation: 12/01/1968
Date Perm Closure: 05/01/1989
Tank Location: 5. Underground
Tank Type: 1. Steel/Carbon steel/Iron
Tank Internal Protection: 0. None
Tank External Protection: 0. None
Tank Secondary Containment: 0. None
Piping Location: 0. No Piping
Piping Type: 2. Galvanized steel
Piping External Protection: 0. None
Overfill Prevention: 0. None
Piping Secondary Containment: Not reported
Spill Prevention: 0. None
Dispenser: 2. Suction

Tank Number: 9
Status: 5. Closed - removed
Capacity: 2000
Product Stored: 7. Gasoline
Product Stored Percent: Not reported
Tank Leak Detection: 0. None
Date Installation: 12/01/1968
Date Perm Closure: 05/01/1989
Tank Location: 5. Underground
Tank Type: 1. Steel/Carbon steel/Iron
Tank Internal Protection: 0. None
Tank External Protection: 0. None
Tank Secondary Containment: 0. None
Piping Location: 0. No Piping
Piping Type: 2. Galvanized steel
Piping External Protection: 0. None
Overfill Prevention: 0. None

- Continued on next page -

Site Detail Report

Target Property: 29-31 AND 37-39 NORTH MAIN STREET
PORT CHESTER, NY 10573

JOB: NA

NY UST

EDR ID: U003884762 **DIST/DIR:** 0.193 NNW **ELEVATION:** 22 **MAP ID:** AE136

NAME: MOBIL
ADDRESS: 144 KING STREET
PORT CHESTER, NY 10573

Rev: 03/29/2016
ID/Status: 3-048895 / Active
ID/Status: 5. Closed - removed
ID/Status: 1. In-Service
ID/Status: Active

SOURCE: NY Department of Environmental Conservation

Piping Secondary Containment: Not reported
Spill Prevention: 0. None
Dispenser: 2. Suction

Site Detail Report

Target Property: 29-31 AND 37-39 NORTH MAIN STREET
PORT CHESTER, NY 10573

JOB: NA

NY MANIFEST

EDR ID: 1000254038 **DIST/DIR:** 0.193 NNW **ELEVATION:** 22 **MAP ID:** AE137

NAME: MOBIL SERVICE STATION 06-ET2

Rev: 05/01/2016

ADDRESS: 144 KING ST
PORTCHESTER, NY 10573
WESTCHESTER

ID/Status: NYD986892156

SOURCE: NY Department of Environmental Conservation

NY MANIFEST:

Country: USA
EPA ID: NYD986892156
Facility Status: Not reported
Location Address 1: 144 KINGS STREET
Code: BP
Location Address 2: Not reported
Total Tanks: Not reported
Location City: PORT CHESTER
Location State: NY
Location Zip: 10573
Location Zip 4: Not reported

NY MANIFEST:

EPAID: NYD986892156
Mailing Name: MOBIL OIL
Mailing Contact: MOBIL OIL
Mailing Address 1: 3225 GALLOWS ROAD
Mailing Address 2: Not reported
Mailing City: FAIRFAX
Mailing State: VA
Mailing Zip: 22030
Mailing Zip 4: Not reported
Mailing Country: USA
Mailing Phone: 7038413330

NY MANIFEST:

Document ID: Not reported
Manifest Status: Not reported
seq: Not reported
Year: 2010
Trans1 State ID: TXR000050930
Trans2 State ID: NJD071629976
Generator Ship Date: 05/11/2010
Trans1 Recv Date: 05/11/2010
Trans2 Recv Date: 05/14/2010
TSD Site Recv Date: 05/15/2010
Part A Recv Date: Not reported
Part B Recv Date: Not reported
Generator EPA ID: NYD986892156
Trans1 EPA ID: Not reported
Trans2 EPA ID: Not reported
TSD ID 1: KYD053348108
TSD ID 2: Not reported

- Continued on next page -

Site Detail Report

Target Property: 29-31 AND 37-39 NORTH MAIN STREET
PORT CHESTER, NY 10573

JOB: NA

NY MANIFEST

EDR ID: 1000254038 **DIST/DIR:** 0.193 NNW **ELEVATION:** 22 **MAP ID:** AE137

NAME: MOBIL SERVICE STATION 06-ET2 **Rev:** 05/01/2016
ADDRESS: 144 KING ST **ID/Status:** NYD986892156
PORTCHESTER, NY 10573
WESTCHESTER
SOURCE: NY Department of Environmental Conservation

Manifest Tracking Number: 002486920SKS
Import Indicator: N
Export Indicator: N
Discr Quantity Indicator: N
Discr Type Indicator: N
Discr Residue Indicator: N
Discr Partial Reject Indicator: N
Discr Full Reject Indicator: N
Manifest Ref Number: Not reported
Alt Facility RCRA ID: Not reported
Alt Facility Sign Date: Not reported
MGMT Method Type Code: H061
Waste Code: Not reported
Waste Code: Not reported
Waste Code: Not reported
Waste Code: Not reported
Waste Code: Not reported
Waste Code: Not reported
Quantity: 300.0
Units: P - Pounds
Number of Containers: 1.0
Container Type: DF - Fiberboard or plastic drums (glass)
Handling Method: B Incineration, heat recovery, burning.
Specific Gravity: 1.0
Waste Code: D001
Waste Code 1_2: D018
Waste Code 1_3: Not reported
Waste Code 1_4: Not reported
Waste Code 1_5: Not reported
Waste Code 1_6: Not reported

Document ID: NYG2675358
Manifest Status: Not reported
seq: 01
Year: 2003
Trans1 State ID: MA60547
Trans2 State ID: Not reported
Generator Ship Date: 12/18/2003
Trans1 Recv Date: 12/18/2003
Trans2 Recv Date: Not reported
TSD Site Recv Date: 12/22/2003
Part A Recv Date: Not reported
Part B Recv Date: Not reported
Generator EPA ID: NYD986892156
Trans1 EPA ID: MAD980670004

- Continued on next page -

Site Detail Report

Target Property: 29-31 AND 37-39 NORTH MAIN STREET
PORT CHESTER, NY 10573

JOB: NA

NY MANIFEST

EDR ID: 1000254038 **DIST/DIR:** 0.193 NNW **ELEVATION:** 22 **MAP ID:** AE137

NAME: MOBIL SERVICE STATION 06-ET2

Rev: 05/01/2016

ADDRESS: 144 KING ST
PORTCHESTER, NY 10573
WESTCHESTER

ID/Status: NYD986892156

SOURCE: NY Department of Environmental Conservation

Trans2 EPA ID: Not reported
TSD ID 1: CTD021816889
TSD ID 2: Not reported
Manifest Tracking Number: Not reported
Import Indicator: Not reported
Export Indicator: Not reported
Discr Quantity Indicator: Not reported
Discr Type Indicator: Not reported
Discr Residue Indicator: Not reported
Discr Partial Reject Indicator: Not reported
Discr Full Reject Indicator: Not reported
Manifest Ref Number: Not reported
Alt Facility RCRA ID: Not reported
Alt Facility Sign Date: Not reported
MGMT Method Type Code: Not reported
Waste Code: D001 - NON-LISTED IGNITABLE WASTES
Waste Code: Not reported
Waste Code: Not reported
Waste Code: Not reported
Waste Code: Not reported
Waste Code: Not reported
Quantity: 00055
Units: G - Gallons (liquids only)* (8.3 pounds)
Number of Containers: 001
Container Type: DM - Metal drums, barrels
Handling Method: T Chemical, physical, or biological treatment.
Specific Gravity: 01.00

Document ID: CTC0264085
Manifest Status: C
seq: Not reported
Year: 1992
Trans1 State ID: Not reported
Trans2 State ID: Not reported
Generator Ship Date: 08/05/1992
Trans1 Recv Date: 08/05/1992
Trans2 Recv Date: / /
TSD Site Recv Date: 08/06/1992
Part A Recv Date: / /
Part B Recv Date: 08/24/1992
Generator EPA ID: NYD986892156
Trans1 EPA ID: NYD006801245
Trans2 EPA ID: Not reported
TSD ID 1: CTD021816889
TSD ID 2: Not reported

- Continued on next page -

Site Detail Report

Target Property: 29-31 AND 37-39 NORTH MAIN STREET
PORT CHESTER, NY 10573

JOB: NA

NY MANIFEST

EDR ID: 1000254038 **DIST/DIR:** 0.193 NNW **ELEVATION:** 22 **MAP ID:** AE137

NAME: MOBIL SERVICE STATION 06-ET2 **Rev:** 05/01/2016
ADDRESS: 144 KING ST **ID/Status:** NYD986892156
PORTCHESTER, NY 10573
WESTCHESTER
SOURCE: NY Department of Environmental Conservation

Manifest Tracking Number: Not reported
Import Indicator: Not reported
Export Indicator: Not reported
Discr Quantity Indicator: Not reported
Discr Type Indicator: Not reported
Discr Residue Indicator: Not reported
Discr Partial Reject Indicator: Not reported
Discr Full Reject Indicator: Not reported
Manifest Ref Number: Not reported
Alt Facility RCRA ID: Not reported
Alt Facility Sign Date: Not reported
MGMT Method Type Code: Not reported
Waste Code: D001 - NON-LISTED IGNITABLE WASTES
Waste Code: Not reported
Waste Code: Not reported
Waste Code: Not reported
Waste Code: Not reported
Waste Code: Not reported
Quantity: 00089
Units: G - Gallons (liquids only)* (8.3 pounds)
Number of Containers: 001
Container Type: TT - Cargo tank, tank trucks
Handling Method: R Material recovery of more than 75 percent of the total material.
Specific Gravity: 100

Document ID: NYB2957094
Manifest Status: C
seq: Not reported
Year: 1992
Trans1 State ID: PD5158
Trans2 State ID: Not reported
Generator Ship Date: 11/06/1992
Trans1 Recv Date: 11/06/1992
Trans2 Recv Date: / /
TSD Site Recv Date: 11/06/1992
Part A Recv Date: / /
Part B Recv Date: 11/17/1992
Generator EPA ID: NYD986892156
Trans1 EPA ID: NYD006801245
Trans2 EPA ID: Not reported
TSD ID 1: NYD082785429
TSD ID 2: Not reported
Manifest Tracking Number: Not reported
Import Indicator: Not reported
Export Indicator: Not reported

- Continued on next page -

Site Detail Report

Target Property: 29-31 AND 37-39 NORTH MAIN STREET
PORT CHESTER, NY 10573

JOB: NA

NY MANIFEST

EDR ID: 1000254038 **DIST/DIR:** 0.193 NNW **ELEVATION:** 22 **MAP ID:** AE137

NAME: MOBIL SERVICE STATION 06-ET2

Rev: 05/01/2016

ADDRESS: 144 KING ST
PORTCHESTER, NY 10573
WESTCHESTER

ID/Status: NYD986892156

SOURCE: NY Department of Environmental Conservation

Discr Quantity Indicator: Not reported
Discr Type Indicator: Not reported
Discr Residue Indicator: Not reported
Discr Partial Reject Indicator: Not reported
Discr Full Reject Indicator: Not reported
Manifest Ref Number: Not reported
Alt Facility RCRA ID: Not reported
Alt Facility Sign Date: Not reported
MGMT Method Type Code: Not reported
Waste Code: D001 - NON-LISTED IGNITABLE WASTES
Waste Code: Not reported
Waste Code: Not reported
Waste Code: Not reported
Waste Code: Not reported
Waste Code: Not reported
Quantity: 00330
Units: G - Gallons (liquids only)* (8.3 pounds)
Number of Containers: 006
Container Type: DM - Metal drums, barrels
Handling Method: L Landfill.
Specific Gravity: 100

Site Detail Report

Target Property: 29-31 AND 37-39 NORTH MAIN STREET
PORT CHESTER, NY 10573

JOB: NA

RCRA NonGen / NLR

EDR ID: 1000254038 **DIST/DIR:** 0.193 NNW **ELEVATION:** 22 **MAP ID:** AE137

NAME: MOBIL SERVICE STATION 06-ET2

Rev: 12/09/2015

ADDRESS: 144 KING ST
PORTCHESTER, NY 10573
WESTCHESTER

ID/Status: NYD986892156

SOURCE: US Environmental Protection Agency

RCRA NonGen / NLR:

Date form received by agency: 07/06/2011

Facility name: MOBIL SERVICE STATION 06-ET2

Facility address: 144 KING ST
PORTCHESTER, NY 10573

EPA ID: NYD986892156

Mailing address: BROADWAY
HAWTHORNE, NY 01532

Contact: DONNA HYMES

Contact address: E WASHINGTON ST
WEST CHESTER, PA 19380

Contact country: US

Contact telephone: (610) 430-8151

Contact email: WWW.JD2ENV.COM

EPA Region: 02

Classification: Non-Generator

Description: Handler: Non-Generators do not presently generate hazardous waste

Handler Activities Summary:

U.S. importer of hazardous waste: No

Mixed waste (haz. and radioactive): No

Recycler of hazardous waste: No

Transporter of hazardous waste: No

Treater, storer or disposer of HW: No

Underground injection activity: No

On-site burner exemption: No

Furnace exemption: No

Used oil fuel burner: No

Used oil processor: No

User oil refiner: No

Used oil fuel marketer to burner: No

Used oil Specification marketer: No

Used oil transfer facility: No

Used oil transporter: No

Historical Generators:

Date form received by agency: 01/01/2007

Site name: MOBIL SERVICE STATION 06-ET2

Classification: Conditionally Exempt Small Quantity Generator

Date form received by agency: 01/01/2006

Site name: MOBIL SERVICE STATION 06-ET2

Classification: Conditionally Exempt Small Quantity Generator

- Continued on next page -

Site Detail Report

Target Property: 29-31 AND 37-39 NORTH MAIN STREET
PORT CHESTER, NY 10573

JOB: NA

RCRA NonGen / NLR

EDR ID: 1000254038 **DIST/DIR:** 0.193 NNW **ELEVATION:** 22 **MAP ID:** AE137

NAME: MOBIL SERVICE STATION 06-ET2

Rev: 12/09/2015

ADDRESS: 144 KING ST
PORTCHESTER, NY 10573
WESTCHESTER

ID/Status: NYD986892156

SOURCE: US Environmental Protection Agency

Date form received by agency: 04/17/1995
Site name: MOBIL SERVICE STATION 06-ET2
Classification: Not a generator, verified

Date form received by agency: 05/26/1991
Site name: MOBIL SERVICE STATION 06-ET2
Classification: Small Quantity Generator

- . Waste code: U019
- . Waste name: BENZENE (I,T)

- . Waste code: U220
- . Waste name: BENZENE, METHYL- (OR) TOLUENE

- . Waste code: U239
- . Waste name: BENZENE, DIMETHYL- (I,T) (OR) XYLENE (I)

Violation Status: No violations found

Site Detail Report

Target Property: 29-31 AND 37-39 NORTH MAIN STREET
PORT CHESTER, NY 10573

JOB: NA

NY LTANKS

EDR ID: S106738009 **DIST/DIR:** 0.193 NNW **ELEVATION:** 22 **MAP ID:** AE138

NAME: MOBIL SERVICE
ADDRESS: 144 KING STREET
PORT CHESTER, NY
WESTCHESTER

Rev: 05/17/2016
ID/Status: 0411932 / 2005-02-28
ID/Status: 337249
ID/Status: 0411932

SOURCE: NY Department of Environmental Conservation

LTANKS:

Site ID: 337249
Spill Number/Closed Date: 0411932 / 2005-02-28
Spill Date: 2005-02-08
Spill Cause: Tank Failure
Spill Source: Gasoline Station or other PBS Facility
Spill Class: Known release that creates potential for fire or hazard. DEC Response.
Willing Responsible Party. Corrective action taken.
Cleanup Ceased: Not reported
Cleanup Meets Standard: True
SWIS: 6048
Investigator: WCHD
Referred To: Not reported
Reported to Dept: 2005-02-08
CID: 444
Water Affected: Not reported
Spill Notifier: Other
Last Inspection: Not reported
Recommended Penalty: False
UST Involvement: False
Remediation Phase: 0
Date Entered In Computer: 2005-02-08
Spill Record Last Update: 2005-03-26
Spiller Name: ERIC HARVEY
Spiller Company: MOBILE SERVICE
Spiller Address: 144 KING STREET
Spiller City,St,Zip: PORT CHESTER, NY
Spiller County: 001
Spiller Contact: ERIC HARVEY
Spiller Phone: (845) 878-8067
Spiller Extention: 20
DEC Region: 3
DER Facility ID: 272591
DEC Memo: "3/4/05: PBS 3-048895; Letter to Eric McPhee, Exxon Mobil Oil Corp from Wayne Schneider, WCDOH dated 28Feb2005. WCDOH recommends NFA at this time. Mobil R/S #12557 "
Remarks: "NO SIGN OF A RELEASE: BUT TESTING SHOWED CONTAMINATION ABOVE STATE GUIDLINES"

Material:

Site ID: 337249
Operable Unit ID: 1099232
Operable Unit: 01
Material ID: 579548

- Continued on next page -

Site Detail Report

Target Property: 29-31 AND 37-39 NORTH MAIN STREET
PORT CHESTER, NY 10573

JOB: NA

NY LTANKS

EDR ID: S106738009 **DIST/DIR:** 0.193 NNW **ELEVATION:** 22 **MAP ID:** AE138

NAME: MOBIL SERVICE
ADDRESS: 144 KING STREET
PORT CHESTER, NY
WESTCHESTER

Rev: 05/17/2016
ID/Status: 0411932 / 2005-02-28
ID/Status: 337249
ID/Status: 0411932

SOURCE: NY Department of Environmental Conservation

Material Code: 0022
Material Name: waste oil/used oil
Case No.: Not reported
Material FA: Petroleum
Quantity: Not reported
Units: Gallons
Recovered: .00
Resource Affected: Not reported
Oxygenate: Not reported
Site ID: 337249
Operable Unit ID: 1099232
Operable Unit: 01
Material ID: 579547
Material Code: 0001A
Material Name: #2 fuel oil
Case No.: Not reported
Material FA: Petroleum
Quantity: Not reported
Units: Gallons
Recovered: .00
Resource Affected: Not reported
Oxygenate: Not reported

Tank Test:

Site Detail Report

Target Property: 29-31 AND 37-39 NORTH MAIN STREET
PORT CHESTER, NY 10573

JOB: NA

NY UST

EDR ID: U004177218 **DIST/DIR:** 0.194 NNE **ELEVATION:** 16 **MAP ID:** AB139

NAME: RITE CLEANERS

Rev: 03/29/2016

ADDRESS: 160 NORTH MAIN STREET
PORT CHESTER, NY 10573

ID/Status: 3-497460 / Unregulated: <1101 gal. PBS
ID/Status: 3. Closed - Prior to 04/1991
ID/Status: Unregulated: <1101 gal. PBS

SOURCE: NY Department of Environmental Conservation

WESTCHESTER CO. UST:

Id/Status: 3-497460 / Unregulated: <1101 gal. PBS
Operator Name: Angelo Ladestro
Owner Name: Angelo Ladestro
Owner Street: 62 Ann Lee Lane
Owner Address2: Not reported
Owner City: Tamarac
Owner State: FL
Owner Zipcode: 33319
GDS Number: Not reported

Tank Number: 001
Status: 3. Closed - Prior to 04/1991
Capacity: 2000
Product Stored: Not reported
Product Stored Percent: Not reported
Tank Leak Detection: 0. None
Date Installation: 01/01/1900
Date Perm Closure: 01/01/1900
Tank Location: 5. Underground
Tank Type: 1. Steel/Carbon steel/Iron
Tank Internal Protection: 0. None
Tank External Protection: 0. None
Tank Secondary Containment: 0. None
Piping Location: Not reported
Piping Type: 1. Steel/Carbon/ steel/iron
Piping External Protection: 0. None
Overfill Prevention: 0. None
Piping Secondary Containment: Not reported
Spill Prevention: 0. None
Dispenser: 2. Suction

Tank Number: 002
Status: 3. Closed - Prior to 04/1991
Capacity: 2000
Product Stored: Not reported
Product Stored Percent: Not reported
Tank Leak Detection: 0. None
Date Installation: 01/01/1900
Date Perm Closure: 01/01/1900
Tank Location: 5. Underground
Tank Type: 1. Steel/Carbon steel/Iron
Tank Internal Protection: 0. None

- Continued on next page -

Site Detail Report

Target Property: 29-31 AND 37-39 NORTH MAIN STREET
PORT CHESTER, NY 10573

JOB: NA

NY UST

EDR ID: U004177218 **DIST/DIR:** 0.194 NNE **ELEVATION:** 16 **MAP ID:** AB139

NAME: RITE CLEANERS

Rev: 03/29/2016

ADDRESS: 160 NORTH MAIN STREET
PORT CHESTER, NY 10573

ID/Status: 3-497460 / Unregulated: <1101 gal. PBS
ID/Status: 3. Closed - Prior to 04/1991
ID/Status: Unregulated: <1101 gal. PBS

SOURCE: NY Department of Environmental Conservation

Tank External Protection: 0. None
Tank Secondary Containment: 0. None
Piping Location: Not reported
Piping Type: 1. Steel/Carbon/ steel/iron
Piping External Protection: 0. None
Overfill Prevention: 0. None
Piping Secondary Containment: Not reported
Spill Prevention: 0. None
Dispenser: 2. Suction

Tank Number: 003
Status: 3. Closed - Prior to 04/1991
Capacity: 2000
Product Stored: Not reported
Product Stored Percent: Not reported
Tank Leak Detection: 0. None
Date Installation: 01/01/1900
Date Perm Closure: 01/01/1900
Tank Location: 5. Underground
Tank Type: 1. Steel/Carbon steel/Iron
Tank Internal Protection: 0. None
Tank External Protection: 0. None
Tank Secondary Containment: 0. None
Piping Location: Not reported
Piping Type: 1. Steel/Carbon/ steel/iron
Piping External Protection: 0. None
Overfill Prevention: 0. None
Piping Secondary Containment: Not reported
Spill Prevention: 0. None
Dispenser: 2. Suction

Site Detail Report

Target Property: 29-31 AND 37-39 NORTH MAIN STREET
PORT CHESTER, NY 10573

JOB: NA

NY MANIFEST

EDR ID: 1000196480 **DIST/DIR:** 0.194 NNE **ELEVATION:** 16 **MAP ID:** AB140

NAME: RITE DRIVE IN CLEANERS
ADDRESS: 160 N MAIN ST
PORT CHESTER, NY 10573
WESTCHESTER

Rev: 05/01/2016
ID/Status: NYD981139777

SOURCE: NY Department of Environmental Conservation

NY MANIFEST:

Country: USA
EPA ID: NYD981139777
Facility Status: Not reported
Location Address 1: 160 NORTH MAIN STREET
Code: BP
Location Address 2: Not reported
Total Tanks: Not reported
Location City: PORT CHESTER
Location State: NY
Location Zip: 10573
Location Zip 4: Not reported

NY MANIFEST:

EPAID: NYD981139777
Mailing Name: RITE DRIVE IN CLEANERS
Mailing Contact: RITE DRIVE IN CLEANERS
Mailing Address 1: 160 NORTH MAIN STREET
Mailing Address 2: Not reported
Mailing City: PORT CHESTER
Mailing State: NY
Mailing Zip: 10573
Mailing Zip 4: Not reported
Mailing Country: USA
Mailing Phone: 9149394274

NY MANIFEST:

Document ID: NYA9584076
Manifest Status: C
seq: Not reported
Year: 1989
Trans1 State ID: 000000000
Trans2 State ID: 000000000
Generator Ship Date: 08/04/1989
Trans1 Recv Date: 08/04/1989
Trans2 Recv Date: / /
TSD Site Recv Date: 08/04/1989
Part A Recv Date: 08/22/1989
Part B Recv Date: 08/16/1989
Generator EPA ID: NYD981139777
Trans1 EPA ID: ILD051060408
Trans2 EPA ID: Not reported
TSD ID 1: NYD000708172
TSD ID 2: Not reported

- Continued on next page -

Site Detail Report

Target Property: 29-31 AND 37-39 NORTH MAIN STREET
PORT CHESTER, NY 10573

JOB: NA

NY MANIFEST

EDR ID: 1000196480 **DIST/DIR:** 0.194 NNE **ELEVATION:** 16 **MAP ID:** AB140

NAME: RITE DRIVE IN CLEANERS

Rev: 05/01/2016

ADDRESS: 160 N MAIN ST
PORT CHESTER, NY 10573
WESTCHESTER

ID/Status: NYD981139777

SOURCE: NY Department of Environmental Conservation

Manifest Tracking Number: Not reported
Import Indicator: Not reported
Export Indicator: Not reported
Discr Quantity Indicator: Not reported
Discr Type Indicator: Not reported
Discr Residue Indicator: Not reported
Discr Partial Reject Indicator: Not reported
Discr Full Reject Indicator: Not reported
Manifest Ref Number: Not reported
Alt Facility RCRA ID: Not reported
Alt Facility Sign Date: Not reported
MGMT Method Type Code: Not reported
Waste Code: F002 - HALO SOLV + STILL BOTTOMS FM REC OF SOLV
Waste Code: Not reported
Waste Code: Not reported
Waste Code: Not reported
Waste Code: Not reported
Waste Code: Not reported
Quantity: 00195
Units: P - Pounds
Number of Containers: 001
Container Type: DF - Fiberboard or plastic drums (glass)
Handling Method: R Material recovery of more than 75 percent of the total material.
Specific Gravity: 100

Document ID: NYA9055822
Manifest Status: C
seq: Not reported
Year: 1989
Trans1 State ID: AV4489
Trans2 State ID: Not reported
Generator Ship Date: 01/17/1989
Trans1 Recv Date: 01/17/1989
Trans2 Recv Date: / /
TSD Site Recv Date: 01/17/1989
Part A Recv Date: 01/26/1989
Part B Recv Date: 01/24/1989
Generator EPA ID: NYD981139777
Trans1 EPA ID: ILD051060408
Trans2 EPA ID: Not reported
TSD ID 1: NYD000708172
TSD ID 2: Not reported
Manifest Tracking Number: Not reported
Import Indicator: Not reported
Export Indicator: Not reported

- Continued on next page -

Site Detail Report

Target Property: 29-31 AND 37-39 NORTH MAIN STREET
PORT CHESTER, NY 10573

JOB: NA

NY MANIFEST

EDR ID: 1000196480 **DIST/DIR:** 0.194 NNE **ELEVATION:** 16 **MAP ID:** AB140

NAME: RITE DRIVE IN CLEANERS

Rev: 05/01/2016

ADDRESS: 160 N MAIN ST
PORT CHESTER, NY 10573
WESTCHESTER

ID/Status: NYD981139777

SOURCE: NY Department of Environmental Conservation

Discr Quantity Indicator: Not reported
Discr Type Indicator: Not reported
Discr Residue Indicator: Not reported
Discr Partial Reject Indicator: Not reported
Discr Full Reject Indicator: Not reported
Manifest Ref Number: Not reported
Alt Facility RCRA ID: Not reported
Alt Facility Sign Date: Not reported
MGMT Method Type Code: Not reported
Waste Code: F002 - HALO SOLV + STILL BOTTOMS FM REC OF SOLV
Waste Code: Not reported
Waste Code: Not reported
Waste Code: Not reported
Waste Code: Not reported
Waste Code: Not reported
Quantity: 00135
Units: P - Pounds
Number of Containers: 001
Container Type: DF - Fiberboard or plastic drums (glass)
Handling Method: R Material recovery of more than 75 percent of the total material.
Specific Gravity: 100

Document ID: NYA8926121
Manifest Status: C
seq: Not reported
Year: 1988
Trans1 State ID: AV4489
Trans2 State ID: Not reported
Generator Ship Date: 04/13/1988
Trans1 Recv Date: 04/13/1988
Trans2 Recv Date: / /
TSD Site Recv Date: 04/13/1988
Part A Recv Date: 04/20/1988
Part B Recv Date: 04/20/1988
Generator EPA ID: NYD981139777
Trans1 EPA ID: ILD051060408
Trans2 EPA ID: Not reported
TSD ID 1: NYD000708172
TSD ID 2: Not reported
Manifest Tracking Number: Not reported
Import Indicator: Not reported
Export Indicator: Not reported
Discr Quantity Indicator: Not reported
Discr Type Indicator: Not reported
Discr Residue Indicator: Not reported

- Continued on next page -

Site Detail Report

Target Property: 29-31 AND 37-39 NORTH MAIN STREET
PORT CHESTER, NY 10573

JOB: NA

NY MANIFEST

EDR ID: 1000196480 **DIST/DIR:** 0.194 NNE **ELEVATION:** 16 **MAP ID:** AB140

NAME: RITE DRIVE IN CLEANERS

Rev: 05/01/2016

ADDRESS: 160 N MAIN ST
PORT CHESTER, NY 10573
WESTCHESTER

ID/Status: NYD981139777

SOURCE: NY Department of Environmental Conservation

Discr Partial Reject Indicator: Not reported
Discr Full Reject Indicator: Not reported
Manifest Ref Number: Not reported
Alt Facility RCRA ID: Not reported
Alt Facility Sign Date: Not reported
MGMT Method Type Code: Not reported
Waste Code: F002 - HALO SOLV + STILL BOTTOMS FM REC OF SOLV
Waste Code: Not reported
Waste Code: Not reported
Waste Code: Not reported
Waste Code: Not reported
Waste Code: Not reported
Quantity: 00135
Units: P - Pounds
Number of Containers: 001
Container Type: DF - Fiberboard or plastic drums (glass)
Handling Method: R Material recovery of more than 75 percent of the total material.
Specific Gravity: 100

Site Detail Report

Target Property: 29-31 AND 37-39 NORTH MAIN STREET
PORT CHESTER, NY 10573

JOB: NA

RCRA NonGen / NLR

EDR ID: 1000196480 **DIST/DIR:** 0.194 NNE **ELEVATION:** 16 **MAP ID:** AB140

NAME: RITE DRIVE IN CLEANERS

Rev: 12/09/2015

ADDRESS: 160 N MAIN ST
PORT CHESTER, NY 10573
WESTCHESTER

ID/Status: NYD981139777

SOURCE: US Environmental Protection Agency

RCRA NonGen / NLR:

Date form received by agency: 01/01/2007

Facility name: RITE DRIVE IN CLEANERS

Facility address: 160 N MAIN ST
PORT CHESTER, NY 105733304

EPA ID: NYD981139777

Mailing address: N MAIN ST
PORT CHESTER, NY 10573

Contact: Not reported

Contact address: N MAIN ST
PORT CHESTER, NY 10573

Contact country: US

Contact telephone: Not reported

Contact email: Not reported

EPA Region: 02

Classification: Non-Generator

Description: Handler: Non-Generators do not presently generate hazardous waste

Owner/Operator Summary:

Owner/operator name: Not reported

Owner/operator address: NOT REQUIRED
NOT REQUIRED, WY 99999

Owner/operator country: US

Owner/operator telephone: (212) 555-1212

Legal status: Private

Owner/Operator Type: Operator

Owner/Op start date: Not reported

Owner/Op end date: Not reported

Owner/operator name: Not reported

Owner/operator address: NOT REQUIRED
NOT REQUIRED, WY 99999

Owner/operator country: US

Owner/operator telephone: (212) 555-1212

Legal status: Private

Owner/Operator Type: Owner

Owner/Op start date: Not reported

Owner/Op end date: Not reported

Handler Activities Summary:

U.S. importer of hazardous waste: No

Mixed waste (haz. and radioactive): No

Recycler of hazardous waste: No

- Continued on next page -

Site Detail Report

Target Property: 29-31 AND 37-39 NORTH MAIN STREET
PORT CHESTER, NY 10573

JOB: NA

RCRA NonGen / NLR

EDR ID: 1000196480 **DIST/DIR:** 0.194 NNE **ELEVATION:** 16 **MAP ID:** AB140

NAME: RITE DRIVE IN CLEANERS

Rev: 12/09/2015

ADDRESS: 160 N MAIN ST
PORT CHESTER, NY 10573
WESTCHESTER

ID/Status: NYD981139777

SOURCE: US Environmental Protection Agency

Transporter of hazardous waste: No
Treater, storer or disposer of HW: No
Underground injection activity: No
On-site burner exemption: No
Furnace exemption: No
Used oil fuel burner: No
Used oil processor: No
User oil refiner: No
Used oil fuel marketer to burner: No
Used oil Specification marketer: No
Used oil transfer facility: No
Used oil transporter: No

Historical Generators:

Date form received by agency: 01/01/2006
Site name: RITE DRIVE IN CLEANERS
Classification: Not a generator, verified

Date form received by agency: 07/08/1999
Site name: RITE DRIVE IN CLEANERS
Classification: Not a generator, verified

Date form received by agency: 10/28/1985
Site name: RITE DRIVE IN CLEANERS
Classification: Large Quantity Generator

. Waste code: F002
. Waste name: THE FOLLOWING SPENT HALOGENATED SOLVENTS: TETRACHLOROETHYLENE, METHYLENE CHLORIDE, TRICHLOROETHYLENE, 1,1,1-TRICHLOROETHANE, CHLOROBENZENE, 1,1,2-TRICHLORO-1,2,2-TRIFLUOROETHANE, ORTHO-DICHLOROBENZENE, TRICHLOROFLUOROMETHANE, AND 1,1,2, TRICHLOROETHANE; ALL SPENT SOLVENT MIXTURES/BLENDS CONTAINING, BEFORE USE, A TOTAL OF TEN PERCENT OR MORE (BY VOLUME) OF ONE OR MORE OF THE ABOVE HALOGENATED SOLVENTS OR THOSE SOLVENTS LISTED IN F001, F004, AND F005; AND STILL BOTTOMS FROM THE RECOVERY OF THESE SPENT SOLVENTS AND SPENT SOLVENT MIXTURES.

Violation Status: No violations found

Site Detail Report

Target Property: 29-31 AND 37-39 NORTH MAIN STREET
PORT CHESTER, NY 10573

JOB: NA

RCRA NonGen / NLR

EDR ID: 1000432506 **DIST/DIR:** 0.194 NNE **ELEVATION:** 16 **MAP ID:** AB141

NAME: SERVICE STATION CLOSED

Rev: 12/09/2015

ADDRESS: 160 N MAIN ST
PORTCHESTER, NY 10573
WESTCHESTER

ID/Status: NYD986896710

SOURCE: US Environmental Protection Agency

RCRA NonGen / NLR:

Date form received by agency: 01/01/2007

Facility name: SERVICE STATION CLOSED

Facility address: 160 N MAIN ST
PORTCHESTER, NY 10573

EPA ID: NYD986896710

Mailing address: ANN LEE LN
TAMARAC, NY 33319

Contact: Not reported

Contact address: ANN LEE LN
TAMARAC, NY 33319

Contact country: US

Contact telephone: Not reported

Contact email: Not reported

EPA Region: 02

Classification: Non-Generator

Description: Handler: Non-Generators do not presently generate hazardous waste

Owner/Operator Summary:

Owner/operator name: ANGELO LADESTRO

Owner/operator address: NOT REQUIRED
NOT REQUIRED, WY 99999

Owner/operator country: US

Owner/operator telephone: (212) 555-1212

Legal status: Private

Owner/Operator Type: Owner

Owner/Op start date: Not reported

Owner/Op end date: Not reported

Owner/operator name: ANGELO LADESTRO

Owner/operator address: NOT REQUIRED
NOT REQUIRED, WY 99999

Owner/operator country: US

Owner/operator telephone: (212) 555-1212

Legal status: Private

Owner/Operator Type: Operator

Owner/Op start date: Not reported

Owner/Op end date: Not reported

Handler Activities Summary:

U.S. importer of hazardous waste: No

Mixed waste (haz. and radioactive): No

Recycler of hazardous waste: No

- Continued on next page -

Site Detail Report

Target Property: 29-31 AND 37-39 NORTH MAIN STREET
PORT CHESTER, NY 10573

JOB: NA

RCRA NonGen / NLR

EDR ID: 1000432506 **DIST/DIR:** 0.194 NNE **ELEVATION:** 16 **MAP ID:** AB141

NAME: SERVICE STATION CLOSED

Rev: 12/09/2015

ADDRESS: 160 N MAIN ST
PORTCHESTER, NY 10573
WESTCHESTER

ID/Status: NYD986896710

SOURCE: US Environmental Protection Agency

Transporter of hazardous waste: No
Treater, storer or disposer of HW: No
Underground injection activity: No
On-site burner exemption: No
Furnace exemption: No
Used oil fuel burner: No
Used oil processor: No
User oil refiner: No
Used oil fuel marketer to burner: No
Used oil Specification marketer: No
Used oil transfer facility: No
Used oil transporter: No

Historical Generators:

Date form received by agency: 01/01/2006
Site name: SERVICE STATION CLOSED
Classification: Not a generator, verified

Date form received by agency: 07/08/1999
Site name: SERVICE STATION CLOSED
Classification: Not a generator, verified

Date form received by agency: 04/18/1990
Site name: SERVICE STATION CLOSED
Classification: Small Quantity Generator

Violation Status: No violations found

Site Detail Report

Target Property: 29-31 AND 37-39 NORTH MAIN STREET
PORT CHESTER, NY 10573

JOB: NA

NY MANIFEST

EDR ID: 1016961862 **DIST/DIR:** 0.195 WNW **ELEVATION:** 46 **MAP ID:** AC142

NAME: CON EDISON MANHOLE: 03669 **Rev:** 05/01/2016
ADDRESS: IRVING PL & PALACE PL **ID/Status:** NYP004347969
PORT CHESTER, NY 10573
WESTCHESTER
SOURCE: NY Department of Environmental Conservation

NY MANIFEST:
Country: USA
EPA ID: NYP004347969
Facility Status: Not reported
Location Address 1: IRVING PL & PALACE PL
Code: BP
Location Address 2: MH 03669
Total Tanks: Not reported
Location City: PORTCHESTER
Location State: NY
Location Zip: Not reported
Location Zip 4: Not reported

NY MANIFEST:
EPAID: NYP004347969
Mailing Name: CON EDISON
Mailing Contact: CON EDISON
Mailing Address 1: 4 IRVING PL 15TH FL
Mailing Address 2: Not reported
Mailing City: NEW YORK
Mailing State: NY
Mailing Zip: 10003
Mailing Zip 4: Not reported
Mailing Country: USA
Mailing Phone: 2124603770

NY MANIFEST:
Document ID: Not reported
Manifest Status: Not reported
seq: Not reported
Year: 2013
Trans1 State ID: NYD006982359
Trans2 State ID: Not reported
Generator Ship Date: 08/19/2013
Trans1 Recv Date: 08/19/2013
Trans2 Recv Date: Not reported
TSD Site Recv Date: 08/22/2013
Part A Recv Date: Not reported
Part B Recv Date: Not reported
Generator EPA ID: NYP004347969
Trans1 EPA ID: Not reported
Trans2 EPA ID: Not reported
TSD ID 1: NJD002200046
TSD ID 2: Not reported

- Continued on next page -

Site Detail Report

Target Property: 29-31 AND 37-39 NORTH MAIN STREET
PORT CHESTER, NY 10573

JOB: NA

NY MANIFEST

EDR ID: 1016961862 **DIST/DIR:** 0.195 WNW **ELEVATION:** 46 **MAP ID:** AC142

NAME: CON EDISON MANHOLE: 03669

Rev: 05/01/2016

ADDRESS: IRVING PL & PALACE PL
PORT CHESTER, NY 10573
WESTCHESTER

ID/Status: NYP004347969

SOURCE: NY Department of Environmental Conservation

Manifest Tracking Number: 011695890JJK
Import Indicator: N
Export Indicator: N
Discr Quantity Indicator: N
Discr Type Indicator: N
Discr Residue Indicator: N
Discr Partial Reject Indicator: N
Discr Full Reject Indicator: N
Manifest Ref Number: Not reported
Alt Facility RCRA ID: Not reported
Alt Facility Sign Date: Not reported
MGMT Method Type Code: H110
Waste Code: Not reported
Waste Code: Not reported
Waste Code: Not reported
Waste Code: Not reported
Waste Code: Not reported
Waste Code: Not reported
Quantity: 2000
Units: P - Pounds
Number of Containers: 1
Container Type: TT - Cargo tank, tank trucks
Handling Method: T Chemical, physical, or biological treatment.
Specific Gravity: 1
Waste Code: D008
Waste Code 1_2: Not reported
Waste Code 1_3: Not reported
Waste Code 1_4: Not reported
Waste Code 1_5: Not reported
Waste Code 1_6: Not reported

Site Detail Report

Target Property: 29-31 AND 37-39 NORTH MAIN STREET
PORT CHESTER, NY 10573

JOB: NA

RCRA NonGen / NLR

EDR ID: 1016961862 **DIST/DIR:** 0.195 WNW **ELEVATION:** 46 **MAP ID:** AC142

NAME: CON EDISON MANHOLE: 03669

Rev: 12/09/2015

ADDRESS: IRVING PL & PALACE PL
PORT CHESTER, NY 10573
WESTCHESTER

ID/Status: NYP004347969

SOURCE: US Environmental Protection Agency

RCRA NonGen / NLR:

Date form received by agency: 09/19/2013

Facility name: CON EDISON MANHOLE: 03669

Facility address: IRVING PL & PALACE PL
PORT CHESTER, NY 10573

EPA ID: NYP004347969

Mailing address: IRVING PL, RM 828
NEW YORK, NY 10003

Contact: DOMINIC BIZZARO

Contact address: Not reported
Not reported

Contact country: Not reported

Contact telephone: (914) 925-6219

Contact email: Not reported

EPA Region: 02

Classification: Non-Generator

Description: Handler: Non-Generators do not presently generate hazardous waste

Handler Activities Summary:

U.S. importer of hazardous waste: No

Mixed waste (haz. and radioactive): No

Recycler of hazardous waste: No

Transporter of hazardous waste: No

Treater, storer or disposer of HW: No

Underground injection activity: No

On-site burner exemption: No

Furnace exemption: No

Used oil fuel burner: No

Used oil processor: No

User oil refiner: No

Used oil fuel marketer to burner: No

Used oil Specification marketer: No

Used oil transfer facility: No

Used oil transporter: No

Historical Generators:

Date form received by agency: 08/19/2013

Site name: CON EDISON MANHOLE: 03669

Classification: Conditionally Exempt Small Quantity Generator

Violation Status: No violations found

Site Detail Report

Target Property: 29-31 AND 37-39 NORTH MAIN STREET
PORT CHESTER, NY 10573

JOB: NA

NY MANIFEST

EDR ID: 1016142919 **DIST/DIR:** 0.197 NE **ELEVATION:** 6 **MAP ID:** AD143

NAME: HIGHLAND MARINA **Rev:** 05/01/2016
ADDRESS: 2 HIGHLAND STREET **ID/Status:** NYP000969485
PORTCHESTER, NY 10573
WESTCHESTER
SOURCE: NY Department of Environmental Conservation

NY MANIFEST:

Country: USA
EPA ID: NYP000969485
Facility Status: Not reported
Location Address 1: 2 HIGHLAND STREET
Code: BP
Location Address 2: Not reported
Total Tanks: Not reported
Location City: PORTCHESTER
Location State: NY
Location Zip: 10573
Location Zip 4: Not reported

NY MANIFEST:

EPAID: NYP000969485
Mailing Name: UNITED STATES COAST GUARD
Mailing Contact: SCOTT BAMGARTNER
Mailing Address 1: 120 WOODWARD AVE
Mailing Address 2: SECTOR LONG ISLAN SOUND
Mailing City: NEW HAVEN
Mailing State: CT
Mailing Zip: 06512
Mailing Zip 4: Not reported
Mailing Country: USA
Mailing Phone: 2034684428

NY MANIFEST:

Document ID: Not reported
Manifest Status: Not reported
seq: Not reported
Year: 2013
Trans1 State ID: FLD092718576
Trans2 State ID: Not reported
Generator Ship Date: 03/28/2013
Trans1 Recv Date: 03/28/2013
Trans2 Recv Date: Not reported
TSD Site Recv Date: 04/01/2013
Part A Recv Date: Not reported
Part B Recv Date: Not reported
Generator EPA ID: NYP000969485
Trans1 EPA ID: Not reported
Trans2 EPA ID: Not reported
TSD ID 1: CTD002593887
TSD ID 2: Not reported

- Continued on next page -

Site Detail Report

Target Property: 29-31 AND 37-39 NORTH MAIN STREET
PORT CHESTER, NY 10573

JOB: NA

NY MANIFEST

EDR ID: 1016142919 **DIST/DIR:** 0.197 NE **ELEVATION:** 6 **MAP ID:** AD143

NAME: HIGHLAND MARINA **Rev:** 05/01/2016
ADDRESS: 2 HIGHLAND STREET **ID/Status:** NYP000969485
PORTCHESTER, NY 10573
WESTCHESTER
SOURCE: NY Department of Environmental Conservation

Manifest Tracking Number: 010140018JJK
Import Indicator: N
Export Indicator: N
Discr Quantity Indicator: N
Discr Type Indicator: N
Discr Residue Indicator: N
Discr Partial Reject Indicator: N
Discr Full Reject Indicator: N
Manifest Ref Number: Not reported
Alt Facility RCRA ID: Not reported
Alt Facility Sign Date: Not reported
MGMT Method Type Code: H135
Waste Code: Not reported
Waste Code: Not reported
Waste Code: Not reported
Waste Code: Not reported
Waste Code: Not reported
Waste Code: Not reported
Quantity: 486
Units: G - Gallons (liquids only)* (8.3 pounds)
Number of Containers: 1
Container Type: TT - Cargo tank, tank trucks
Handling Method: T Chemical, physical, or biological treatment.
Specific Gravity: 1
Waste Code: D001
Waste Code 1_2: D018
Waste Code 1_3: Not reported
Waste Code 1_4: Not reported
Waste Code 1_5: Not reported
Waste Code 1_6: Not reported

Document ID: Not reported
Manifest Status: Not reported
seq: Not reported
Year: 2013
Trans1 State ID: FLD092718576
Trans2 State ID: Not reported
Generator Ship Date: 03/28/2013
Trans1 Recv Date: 03/28/2013
Trans2 Recv Date: Not reported
TSD Site Recv Date: 04/01/2013
Part A Recv Date: Not reported
Part B Recv Date: Not reported
Generator EPA ID: NYP000969485
Trans1 EPA ID: Not reported

- Continued on next page -

Site Detail Report

Target Property: 29-31 AND 37-39 NORTH MAIN STREET
PORT CHESTER, NY 10573

JOB: NA

NY MANIFEST

EDR ID: 1016142919 **DIST/DIR:** 0.197 NE **ELEVATION:** 6 **MAP ID:** AD143

NAME: HIGHLAND MARINA **Rev:** 05/01/2016
ADDRESS: 2 HIGHLAND STREET **ID/Status:** NYP000969485
PORTCHESTER, NY 10573
WESTCHESTER
SOURCE: NY Department of Environmental Conservation

Trans2 EPA ID: Not reported
TSDF ID 1: RID040098352
TSDF ID 2: Not reported
Manifest Tracking Number: 008677978JJK
Import Indicator: N
Export Indicator: N
Discr Quantity Indicator: N
Discr Type Indicator: N
Discr Residue Indicator: N
Discr Partial Reject Indicator: N
Discr Full Reject Indicator: N
Manifest Ref Number: Not reported
Alt Facility RCRA ID: Not reported
Alt Facility Sign Date: Not reported
MGMT Method Type Code: H141
Waste Code: Not reported
Waste Code: Not reported
Waste Code: Not reported
Waste Code: Not reported
Waste Code: Not reported
Waste Code: Not reported
Quantity: 100
Units: P - Pounds
Number of Containers: 1
Container Type: DF - Fiberboard or plastic drums (glass)
Handling Method: L Landfill.
Specific Gravity: 1
Waste Code: D002
Waste Code 1_2: D008
Waste Code 1_3: Not reported
Waste Code 1_4: Not reported
Waste Code 1_5: Not reported
Waste Code 1_6: Not reported

Site Detail Report

Target Property: 29-31 AND 37-39 NORTH MAIN STREET
PORT CHESTER, NY 10573

JOB: NA

RCRA-LQG

EDR ID: 1016142919 **DIST/DIR:** 0.197 NE **ELEVATION:** 6 **MAP ID:** AD143

NAME: HIGHLAND MARINA **Rev:** 12/09/2015
ADDRESS: 2 HIGHLAND STREET **ID/Status:** NYP000969485
PORTCHESTER, NY 10573
WESTCHESTER
SOURCE: US Environmental Protection Agency

RCRA-LQG:

Date form received by agency: 01/24/2014
Facility name: HIGHLAND MARINA
Facility address: 2 HIGHLAND STREET
PORTCHESTER, NY 10573
EPA ID: NYP000969485
Mailing address: WOODWARD AVENUE
USCG SECTOR LONG ISLAND SOUND
NEW HAVEN, CT 06512
Contact: SCOTT BAUMGARTNER
Contact address: WOODWARD AVENUE USCG SECTOR LONG ISLAND SOUND
NEW HAVEN, CT 06512
Contact country: US
Contact telephone: (203) 468-4559
Contact email: SCOTT.A.BAUMGARTNER@USCG.MIL
EPA Region: 02
Land type: Other land type
Classification: Large Quantity Generator
Description: Handler: generates 1,000 kg or more of hazardous waste during any calendar month; or generates more than 1 kg of acutely hazardous waste during any calendar month; or generates more than 100 kg of any residue or contaminated soil, waste or other debris resulting from the cleanup of a spill, into or on any land or water, of acutely hazardous waste during any calendar month; or generates 1 kg or less of acutely hazardous waste during any calendar month, and accumulates more than 1 kg of acutely hazardous waste at any time; or generates 100 kg or less of any residue or contaminated soil, waste or other debris resulting from the cleanup of a spill, into or on any land or water, of acutely hazardous waste during any calendar month, and accumulates more than 100 kg of that material at any time

Owner/Operator Summary:

Owner/operator name: HIGHLAND MARINA
Owner/operator address: HIGHLAND STREET
PORTCHESTER, NY 10573
Owner/operator country: US
Owner/operator telephone: (203) 468-4559
Legal status: Federal
Owner/Operator Type: Owner
Owner/Op start date: 02/27/2013
Owner/Op end date: Not reported

Owner/operator name: HIGHLAND MARINA
Owner/operator address: HIGHLAND STREET

- Continued on next page -

Site Detail Report

Target Property: 29-31 AND 37-39 NORTH MAIN STREET
PORT CHESTER, NY 10573

JOB: NA

RCRA-LQG

EDR ID: 1016142919 **DIST/DIR:** 0.197 NE **ELEVATION:** 6 **MAP ID:** AD143

NAME: HIGHLAND MARINA
ADDRESS: 2 HIGHLAND STREET
PORTCHESTER, NY 10573
WESTCHESTER

Rev: 12/09/2015
ID/Status: NYP000969485

SOURCE: US Environmental Protection Agency

PORTCHESTER, NY 10573
Owner/operator country: US
Owner/operator telephone: Not reported
Legal status: Federal
Owner/Operator Type: Operator
Owner/Op start date: 02/27/2013
Owner/Op end date: Not reported

Handler Activities Summary:
U.S. importer of hazardous waste: No
Mixed waste (haz. and radioactive): Yes
Recycler of hazardous waste: No
Transporter of hazardous waste: No
Treater, storer or disposer of HW: No
Underground injection activity: No
On-site burner exemption: No
Furnace exemption: No
Used oil fuel burner: No
Used oil processor: No
User oil refiner: No
Used oil fuel marketer to burner: No
Used oil Specification marketer: No
Used oil transfer facility: No
Used oil transporter: No

- . Waste code: D001
- . Waste name: IGNITABLE WASTE

- . Waste code: D002
- . Waste name: CORROSIVE WASTE

- . Waste code: D018
- . Waste name: BENZENE

Historical Generators:
Date form received by agency: 06/18/2013
Site name: UNITED STATES COAST GUARD
Classification: Not a generator, verified

Date form received by agency: 03/29/2013
Site name: UNITED STATES COAST GUARD
Classification: Conditionally Exempt Small Quantity Generator

Violation Status: No violations found

- Continued on next page -

Site Detail Report

Target Property: 29-31 AND 37-39 NORTH MAIN STREET
PORT CHESTER, NY 10573

JOB: NA

RCRA-LQG

EDR ID: 1016142919 **DIST/DIR:** 0.197 NE **ELEVATION:** 6 **MAP ID:** AD143

NAME: HIGHLAND MARINA

Rev: 12/09/2015

ADDRESS: 2 HIGHLAND STREET
PORTCHESTER, NY 10573
WESTCHESTER

ID/Status: NYP000969485

SOURCE: US Environmental Protection Agency

Evaluation Action Summary:
Evaluation date: 05/07/2014
Evaluation: FOCUSED COMPLIANCE INSPECTION
Area of violation: Not reported
Date achieved compliance: Not reported
Evaluation lead agency: State

Site Detail Report

Target Property: 29-31 AND 37-39 NORTH MAIN STREET
PORT CHESTER, NY 10573

JOB: NA

CT NPDES

EDR ID: S101803638 **DIST/DIR:** 0.207 ESE **ELEVATION:** 11 **MAP ID:** AH144

NAME: CHAMPION OIL COMPANY
ADDRESS: 108 SOUTH WATER STREET
GREENWICH, CT

Rev: 04/12/2016
ID/Status: GHT010003

SOURCE: CT Department of Energy & Environmental Protection

NPDES:

Town Id: 57
Company Name: RYE FUEL COMPANY
Permit Number: GHT010003
Permit Issued Date: 04/20/1993
Permit Expiration Date: 06/11/1997
Application Received Date: 04/20/1993
Affiliation Type: Not reported
Permit EI Type: Not reported
App Id: Not reported
Site Address Description: Not reported
Site Address Line 2: Not reported
Permit Description: Not reported
Status: Not reported
Affiliate Address Line 1: Not reported
Affiliate Address Line 2: Not reported
Affiliate City/State/Zip: Not reported
Contact Name: Not reported
Contact Title: Not reported
Contact EMail: Not reported

Site Detail Report

Target Property: 29-31 AND 37-39 NORTH MAIN STREET
PORT CHESTER, NY 10573

JOB: NA

CT PROPERTY

EDR ID: S101803638 **DIST/DIR:** 0.207 ESE **ELEVATION:** 11 **MAP ID:** AH144

NAME: CHAMPION OIL COMPANY **Rev:** 05/17/2016
ADDRESS: 108 SOUTH WATER STREET
GREENWICH, CT

SOURCE: CT Department of Energy & Environmental Protection

CT Property:

Seller Name: Merrill Lynch Interfund
Buyer Name: ACS Intercapital, LP
Certifying Party: ACS Intercapital, LP
Certifying Attention Person: Not reported
Title Of Certifying Person: Not reported
Certifying Person Address: Not reported
Certifying Person City,St,Zip: Not reported
Property Transfer Forms: Form III (DEP-PERD-PTP-203) when a discharge, spillage, uncontrolled loss, seepage or filtration of hazardous waste has occurred at the parcel that has not been fully remediated or the environmental conditions at the parcel are unknown. The person signing the Form III certification agrees to investigate and remediate the site in accordance with the remediation standards. The statute does not require completion of remediation before the parcel is transferred. Any person submitting a Form III shall simultaneously submit a completed Environmental Condition Assessment Form (ECAFA)(DEP-PERD-PTP-200).
Date Received: 06/28/1993
Ackn Date: 02/28/1994
Determination Date: Not reported
LEP Verified/DEP Approval Date: Not reported
Rem Id: 1812
Remediation Location Id: 3125
Date Entered: Not reported
Program: Property Transfer Program
GAO Site: False
Staff Full Name: Not reported
Super/Date: Not reported
Stage Of Project: Not reported
RP Level Of Activity: Not reported
RP Needed Level Of Activity: Not reported
Staff Level Of Activity: Not reported
Staff Needed Level Of Activity: Not reported
Public Interest: Not reported
PRP Cooperation: Not reported
Enforcement Status: Not reported
Level Of Complexity: Not reported
Complex Eng Or Sci: False
Complex Due To Public Involvement: False
Politically Complex: False
Complex Enforcement: False
Coordination With Other Bureaus: False
EPA Involvement: False

- Continued on next page -

Site Detail Report

Target Property: 29-31 AND 37-39 NORTH MAIN STREET
PORT CHESTER, NY 10573

JOB: NA

CT PROPERTY

EDR ID: S101803638 **DIST/DIR:** 0.207 ESE **ELEVATION:** 11 **MAP ID:** AH144

NAME: CHAMPION OIL COMPANY **Rev:** 05/17/2016
ADDRESS: 108 SOUTH WATER STREET
GREENWICH, CT

SOURCE: CT Department of Energy & Environmental Protection

Staff Prefrence: Not reported
Readiness For Transfer: Not reported
Project Transfer Time: Not reported
Transfer Comments: Not reported
Staff As Of July 2000: Not reported
Initial Staff: WJC
Type Of Transfer: Not reported
Salutation: Not reported
Relationship To Transfer: transferee
Audit Date: Not reported
Verif Type: Not reported
Audit Outcome: Not reported
GW: GB
Basin: Not reported
1st Payment: 4500
Pay Tag1: Not reported
2nd Payment: Not reported
Pay Tag2: Not reported
RTN: 08/31/1993
Revised: 03/02/1994
ECAF Received: Not reported
Old Determination Date: Not reported
Redeterminationdate: Not reported
Previous Determination: Not reported
Monitoringoption: Not reported
Postremedialmonitoring: Not reported
Schedule Of I/R: Not reported
Schedule Overdue: Not reported
Aprvl Sched: Not reported
Yr 1 Report: Not reported
Yr 2 Report: Not reported
Report Overdue: Not reported
Ext Aprvl Sched: Not reported
License #: Not reported
Project Phase: Not reported
PT Comments: Not reported
EPA Id Number: Not reported
GW Class: Not reported
SW Class: Not reported
AO/C0: Not reported
Water Lead(Y Or N): Not reported
Priority: Not reported
Project Status(A, I Or D): Not reported
Last Updated: Not reported
SR Comments: Not reported

- Continued on next page -

Site Detail Report

Target Property: 29-31 AND 37-39 NORTH MAIN STREET
PORT CHESTER, NY 10573

JOB: NA

CT PROPERTY

EDR ID: S101803638 **DIST/DIR:** 0.207 ESE **ELEVATION:** 11 **MAP ID:** AH144

NAME: CHAMPION OIL COMPANY **Rev:** 05/17/2016
ADDRESS: 108 SOUTH WATER STREET
GREENWICH, CT

SOURCE: CT Department of Energy & Environmental Protection

Priority Or Work-Load: Not reported
Status: Not reported
Notes: Not reported
Special Project Name: Not reported
Special Project Comments: Not reported
DOT Project: Not reported
Pt Counter: Not reported
Project Complete: False
Project Inactive: False
Int Deposit #: Not reported
Deposit #: Not reported
Spill Case #: Not reported
Diversion Id: Not reported
Public Notice: Not reported
RAP Received: Not reported
RAP Approved: Not reported
Compliance Category: Not reported
Delete Record: False
ECAF Reviewed By: Not reported
Not Locatable: False
Primary Address: True
AKA Site Name: False
Primary Site Name: True
AKA Site Address: False
Lead: Not reported

Seller Name: Champion Oil Company
Buyer Name: 108 South Water Street, LLC
Certifying Party: 108 South Water Street, LLC
Certifying Attention Person: Philip Catalano, Jr.
Title Of Certifying Person: Manager
Certifying Person Address: 4 Comly Avenue
Certifying Person City,St,Zip: Greenwich, CT 06831
Property Transfer Forms: Form III (DEP-PERD-PTP-203) when a discharge, spillage, uncontrolled loss, seepage or filtration of hazardous waste has occurred at the parcel that has not been fully remediated or the environmental conditions at the parcel are unknown. The person signing the Form III certification agrees to investigate and remediate the site in accordance with the remediation standards. The statute does not require completion of remediation before the parcel is transferred. Any person submitting a Form III shall simultaneously submit a completed Environmental Condition Assessment Form (ECAF)(DEP-PERD-PTP-200).
Date Recieved: 10/23/2001
Ackn Date: 12/18/2001

- Continued on next page -

Site Detail Report

Target Property: 29-31 AND 37-39 NORTH MAIN STREET
PORT CHESTER, NY 10573

JOB: NA

CT PROPERTY

EDR ID: S101803638 **DIST/DIR:** 0.207 ESE **ELEVATION:** 11 **MAP ID:** AH144

NAME: CHAMPION OIL COMPANY **Rev:** 05/17/2016
ADDRESS: 108 SOUTH WATER STREET
GREENWICH, CT

SOURCE: CT Department of Energy & Environmental Protection

Determination Date: 01/11/2002
LEP Verified/DEP Approval Date: Not reported
Rem Id: 4887
Remediation Location Id: 3125
Date Entered: Not reported
Program: Property Transfer Program
GAO Site: False
Staff Full Name: Carolyn Fusaro
Super/Date: 10/07/2004
Stage Of Project: Not reported
RP Level Of Activity: Not reported
RP Needed Level Of Activity: Not reported
Staff Level Of Activity: Not reported
Staff Needed Level Of Activity: Not reported
Public Intrest: Not reported
PRP Cooperation: Not reported
Enforcement Status: Not reported
Level Of Complexity: Not reported
Complex Eng Or Sci: False
Complex Due To Public Involvement: False
Politically Complex: False
Complex Enforcement: False
Coordination With Other Bureaus: False
EPA Involvement: False
Staff Prefrence: Not reported
Readiness For Transfer: Not reported
Project Transfer Time: Not reported
Transfer Comments: Not reported
Staff As Of July 2000: Not reported
Initial Staff: Not reported
Type Of Transfer: property
Salutation: Mr. Catalano
Relationship To Transfer: transferee
Audit Date: Not reported
Verif Type: Not reported
Audit Outcome: Not reported
GW: GB
Basin: Not reported
1st Payment: 2000
Pay Tag1: 582639999
2nd Payment: Not reported
Pay Tag2: Not reported
RTN: 10/29/2001
Revised: 12/06/2001
ECAAF Received: Not reported

- Continued on next page -

Site Detail Report

Target Property: 29-31 AND 37-39 NORTH MAIN STREET
PORT CHESTER, NY 10573

JOB: NA

CT PROPERTY

EDR ID: S101803638 **DIST/DIR:** 0.207 ESE **ELEVATION:** 11 **MAP ID:** AH144

NAME: CHAMPION OIL COMPANY **Rev:** 05/17/2016
ADDRESS: 108 SOUTH WATER STREET
GREENWICH, CT

SOURCE: CT Department of Energy & Environmental Protection

Old Determination Date: Not reported
Redeterminationdate: Not reported
Previous Determination: Not reported
Monitoringoption: Not reported
Postremedialmonitoring: Not reported
Schedule Of I/R: 04/09/2002
Schedule Overdue: Not reported
Aprvl Sched: Not reported
Yr 1 Report: 2004-02-18 00:00:00
Yr 2 Report: Not reported
Report Overdue: Not reported
Ext Aprvl Sched: Not reported
License #: Not reported
Project Phase: Not reported
PT Comments: Not reported
EPA Id Number: Not reported
GW Class: Not reported
SW Class: Not reported
AO/C0: Not reported
Water Lead(Y Or N): Not reported
Priority: Not reported
Project Status(A, I Or D): Not reported
Last Updated: Not reported
SR Comments: Not reported
Priority Or Work-Load: Not reported
Status: Not reported
Notes: Not reported
Special Project Name: Not reported
Special Project Comments: Not reported
DOT Project: Not reported
Pt Counter: 0
Project Complete: False
Project Inactive: False
Int Deposit #: Not reported
Deposit #: Not reported
Spill Case #: Not reported
Diversion Id: Not reported
Public Notice: 2005-11-26 00:00:00
RAP Received: Not reported
RAP Approved: Not reported
Compliance Category: B
Delete Record: False
ECAF Reviewed By: Not reported
Not Locatable: False
Primary Address: False

- Continued on next page -

Site Detail Report

Target Property: 29-31 AND 37-39 NORTH MAIN STREET
PORT CHESTER, NY 10573

JOB: NA

CT PROPERTY

EDR ID: S101803638 **DIST/DIR:** 0.207 ESE **ELEVATION:** 11 **MAP ID:** AH144

NAME: CHAMPION OIL COMPANY

Rev: 05/17/2016

ADDRESS: 108 SOUTH WATER STREET
GREENWICH, CT

SOURCE: CT Department of Energy & Environmental Protection

AKA Site Name: False
Primary Site Name: False
AKA Site Address: False
Lead: LEP

Site Detail Report

Target Property: 29-31 AND 37-39 NORTH MAIN STREET
PORT CHESTER, NY 10573

JOB: NA

CT MANIFEST

EDR ID: S109753466 **DIST/DIR:** 0.207 ESE **ELEVATION:** 11 **MAP ID:** AH145

NAME: CATALANO PROPERTY
ADDRESS: 108 S WATER ST
GREENWICH, CT 06830

Rev: 07/30/2013
ID/Status: CTP000027416

SOURCE: CT Department of Energy & Environmental Protection

CT MANIFEST:

Detail:

Year: 2003
Manifest Id: ctf1201107a
EPA ID: CTP000027416
TSDf EPA ID: CTD002593887
TSDf Name: BRIDGEPORT UNITED RECY (HITCHCOCK)
TSDf Address: 50 CROSS ST
TSDf City,St,Zip: BRIDGEPORT, CT 06608
TSDf Country: USA
TSDf Telephone: Not reported
Transport Date: 08/22/2003
Transporter EPA ID: CTD001162072
Transporter Name: EARTH TECHNOLOGY II LLC
Transporter Address: 250 SACKETT POINT RD
Transporter City,St,Zip: NORTH HAVEN, CT 06473
Transporter Country: USA
Transporter Phone: Not reported
Trans 2 Date: Not reported
Trans 2 EPA ID: Not reported
Trans 2 Name: Not reported
Trans 2 Address: Not reported
Trans 2 City,St,Zip: CT
Trans 2 Country: USA
Trans 2 Phone: Not reported
Generator Phone: Not reported
Generator Mailing Addr: 108 S WATER ST
Generator Mailing City/State/Zip: 06830
Generator Mailing Country: USA
Special Handling: Not reported
Discrepancies: No
Date Shipped: 08/22/2003
Date Received: 08/22/2003
Last modified date: 12/12/2008
Last modified by: jbr
Comments: Not reported

Site Detail Report

Target Property: 29-31 AND 37-39 NORTH MAIN STREET
PORT CHESTER, NY 10573

JOB: NA

NY MANIFEST

EDR ID: 1016964144 **DIST/DIR:** 0.209 NNW **ELEVATION:** 30 **MAP ID:** 146

NAME: CON EDISON GAS MAIN: UNKNOWN

Rev: 05/01/2016

ADDRESS: 204 KING ST
PORT CHESTER, NY 10573
WESTCHESTER

ID/Status: NYP004370904

SOURCE: NY Department of Environmental Conservation

NY MANIFEST:

Country: USA
EPA ID: NYP004370904
Facility Status: Not reported
Location Address 1: 204 KING ST
Code: BP
Location Address 2: Not reported
Total Tanks: Not reported
Location City: PORTCHESTER
Location State: NY
Location Zip: 10573
Location Zip 4: Not reported

NY MANIFEST:

EPAID: NYP004370904
Mailing Name: CON EDISON
Mailing Contact: TOM TEELING
Mailing Address 1: 4 IRVING PLACE - 15TH FLOOR
Mailing Address 2: Not reported
Mailing City: NEW YORK
Mailing State: NY
Mailing Zip: 10003
Mailing Zip 4: Not reported
Mailing Country: USA
Mailing Phone: 2124603770

NY MANIFEST:

Document ID: Not reported
Manifest Status: Not reported
seq: Not reported
Year: 2013
Trans1 State ID: NYD006982359
Trans2 State ID: Not reported
Generator Ship Date: 10/07/2013
Trans1 Recv Date: 10/07/2013
Trans2 Recv Date: Not reported
TSD Site Recv Date: 10/07/2013
Part A Recv Date: Not reported
Part B Recv Date: Not reported
Generator EPA ID: NYP004370904
Trans1 EPA ID: Not reported
Trans2 EPA ID: Not reported
TSD ID 1: NYD000705939
TSD ID 2: Not reported

- Continued on next page -

Site Detail Report

Target Property: 29-31 AND 37-39 NORTH MAIN STREET
PORT CHESTER, NY 10573

JOB: NA

NY MANIFEST

EDR ID: 1016964144 **DIST/DIR:** 0.209 NNW **ELEVATION:** 30 **MAP ID:** 146

NAME: CON EDISON GAS MAIN: UNKNOWN

Rev: 05/01/2016

ADDRESS: 204 KING ST
PORT CHESTER, NY 10573
WESTCHESTER

ID/Status: NYP004370904

SOURCE: NY Department of Environmental Conservation

Manifest Tracking Number: 006467019JJK
Import Indicator: N
Export Indicator: N
Discr Quantity Indicator: N
Discr Type Indicator: N
Discr Residue Indicator: N
Discr Partial Reject Indicator: N
Discr Full Reject Indicator: N
Manifest Ref Number: Not reported
Alt Facility RCRA ID: Not reported
Alt Facility Sign Date: Not reported
MGMT Method Type Code: H135
Waste Code: Not reported
Waste Code: Not reported
Waste Code: Not reported
Waste Code: Not reported
Waste Code: Not reported
Waste Code: Not reported
Quantity: 14
Units: G - Gallons (liquids only)* (8.3 pounds)
Number of Containers: 1
Container Type: DM - Metal drums, barrels
Handling Method: T Chemical, physical, or biological treatment.
Specific Gravity: 1
Waste Code: D018
Waste Code 1_2: Not reported
Waste Code 1_3: Not reported
Waste Code 1_4: Not reported
Waste Code 1_5: Not reported
Waste Code 1_6: Not reported

Site Detail Report

Target Property: 29-31 AND 37-39 NORTH MAIN STREET
PORT CHESTER, NY 10573

JOB: NA

RCRA NonGen / NLR

EDR ID: 1016964144 **DIST/DIR:** 0.209 NNW **ELEVATION:** 30 **MAP ID:** 146

NAME: CON EDISON GAS MAIN: UNKNOWN

Rev: 12/09/2015

ADDRESS: 204 KING ST
PORT CHESTER, NY 10573
WESTCHESTER

ID/Status: NYP004370904

SOURCE: US Environmental Protection Agency

RCRA NonGen / NLR:

Date form received by agency: 11/07/2013

Facility name: CON EDISON GAS MAIN: UNKNOWN

Facility address: 204 KING ST
PORT CHESTER, NY 10573

EPA ID: NYP004370904

Mailing address: IRVING PL, 15TH FL NE
NEW YORK, NY 10003

Contact: THOMAS TEELING

Contact address: Not reported
Not reported

Contact country: Not reported

Contact telephone: (212) 460-3770

Contact email: Not reported

EPA Region: 02

Classification: Non-Generator

Description: Handler: Non-Generators do not presently generate hazardous waste

Handler Activities Summary:

U.S. importer of hazardous waste: No

Mixed waste (haz. and radioactive): No

Recycler of hazardous waste: No

Transporter of hazardous waste: No

Treater, storer or disposer of HW: No

Underground injection activity: No

On-site burner exemption: No

Furnace exemption: No

Used oil fuel burner: No

Used oil processor: No

User oil refiner: No

Used oil fuel marketer to burner: No

Used oil Specification marketer: No

Used oil transfer facility: No

Used oil transporter: No

Historical Generators:

Date form received by agency: 10/07/2013

Site name: CON EDISON GAS MAIN: UNKNOWN

Classification: Conditionally Exempt Small Quantity Generator

Violation Status: No violations found

Site Detail Report

Target Property: 29-31 AND 37-39 NORTH MAIN STREET
PORT CHESTER, NY 10573

JOB: NA

NY DRYCLEANERS

EDR ID: S110247576 **DIST/DIR:** 0.217 WNW **ELEVATION:** 47 **MAP ID:** AI147

NAME: PARK'S PREMIERE CLEANERS

Rev: 03/25/2016

ADDRESS: 195 WESTCHESTER AVENUE
PORT CHESTER, NY 10573
WESTCHESTER

ID/Status: 3-5548-00215

SOURCE: NY Department of Environmental Conservation

DRYCLEANERS:

Facility ID: 3-5548-00215

Phone Number: 914-939-6151

Region: Not reported

Registration Effective Date: 05/16/2006

Inspection Date: 14JUL1

Install Date: 91/06/14

Drop Shop: Y

Shutdown: Not reported

Alternate Solvent: Not reported

Current Business: Not reported

Site Detail Report

Target Property: 29-31 AND 37-39 NORTH MAIN STREET
PORT CHESTER, NY 10573

JOB: NA

NY MANIFEST

EDR ID: 1000299570 **DIST/DIR:** 0.217 WNW **ELEVATION:** 47 **MAP ID:** AI148

NAME: PARK'S PREMIERE CLEANERS INC **Rev:** 05/01/2016
ADDRESS: 195 WESTCHESTER AVENUE **ID/Status:** NYD981566243
PORT CHESTER, NY 10573
WESTCHESTER
SOURCE: NY Department of Environmental Conservation

NY MANIFEST:
Country: USA
EPA ID: NYD981566243
Facility Status: Not reported
Location Address 1: 195 WESTCHESTER AVENUE
Code: BP
Location Address 2: Not reported
Total Tanks: Not reported
Location City: PORT CHESTER
Location State: NY
Location Zip: 10573
Location Zip 4: Not reported

NY MANIFEST:
EPAID: NYD981566243
Mailing Name: PREMIER CLEANING
Mailing Contact: PREMIER CLEANING
Mailing Address 1: 195 WESTCHESTER AVENUE
Mailing Address 2: Not reported
Mailing City: PORT CHESTER
Mailing State: NY
Mailing Zip: 10573
Mailing Zip 4: Not reported
Mailing Country: USA
Mailing Phone: 9149396151

NY MANIFEST:
Document ID: NYG4446135
Manifest Status: Not reported
seq: 01
Year: 2006
Trans1 State ID: NJD000564906
Trans2 State ID: Not reported
Generator Ship Date: 05/16/2006
Trans1 Recv Date: 05/16/2006
Trans2 Recv Date: Not reported
TSD Site Recv Date: 05/19/2006
Part A Recv Date: Not reported
Part B Recv Date: Not reported
Generator EPA ID: NYD981566243
Trans1 EPA ID: NJ420
Trans2 EPA ID: Not reported
TSD ID 1: NJD000564906
TSD ID 2: Not reported

- Continued on next page -

Site Detail Report

Target Property: 29-31 AND 37-39 NORTH MAIN STREET
PORT CHESTER, NY 10573

JOB: NA

NY MANIFEST

EDR ID: 1000299570 **DIST/DIR:** 0.217 WNW **ELEVATION:** 47 **MAP ID:** AI148

NAME: PARK'S PREMIERE CLEANERS INC **Rev:** 05/01/2016
ADDRESS: 195 WESTCHESTER AVENUE **ID/Status:** NYD981566243
PORT CHESTER, NY 10573
WESTCHESTER
SOURCE: NY Department of Environmental Conservation

Manifest Tracking Number: Not reported
Import Indicator: Not reported
Export Indicator: Not reported
Discr Quantity Indicator: Not reported
Discr Type Indicator: Not reported
Discr Residue Indicator: Not reported
Discr Partial Reject Indicator: Not reported
Discr Full Reject Indicator: Not reported
Manifest Ref Number: Not reported
Alt Facility RCRA ID: Not reported
Alt Facility Sign Date: Not reported
MGMT Method Type Code: Not reported
Waste Code: F002 - HALO SOLV + STILL BOTTOMS FM REC OF SOLV
Waste Code: Not reported
Waste Code: Not reported
Waste Code: Not reported
Waste Code: Not reported
Waste Code: Not reported
Quantity: 00780
Units: P - Pounds
Number of Containers: 006
Container Type: DM - Metal drums, barrels
Handling Method: T Chemical, physical, or biological treatment.
Specific Gravity: 01.00
Waste Code: F002 - HALO SOLV + STILL BOTTOMS FM REC OF SOLV
Waste Code: Not reported
Waste Code: Not reported
Waste Code: Not reported
Waste Code: Not reported
Quantity: 00080
Units: P - Pounds
Number of Containers: 001
Container Type: DM - Metal drums, barrels
Handling Method: T Chemical, physical, or biological treatment.
Specific Gravity: 01.00

Document ID: NYC7337597
Manifest Status: Not reported
seq: Not reported
Year: 2004
Trans1 State ID: NYCF7475
Trans2 State ID: T19L8DNJ
Generator Ship Date: 04/27/2004
Trans1 Recv Date: 04/27/2004
Trans2 Recv Date: 05/05/2004

- Continued on next page -

Site Detail Report

Target Property: 29-31 AND 37-39 NORTH MAIN STREET
PORT CHESTER, NY 10573

JOB: NA

NY MANIFEST

EDR ID: 1000299570 **DIST/DIR:** 0.217 WNW **ELEVATION:** 47 **MAP ID:** AI148

NAME: PARK'S PREMIERE CLEANERS INC **Rev:** 05/01/2016
ADDRESS: 195 WESTCHESTER AVENUE **ID/Status:** NYD981566243
PORT CHESTER, NY 10573
WESTCHESTER
SOURCE: NY Department of Environmental Conservation

TSD Site Recv Date: 05/06/2004
Part A Recv Date: Not reported
Part B Recv Date: Not reported
Generator EPA ID: NYD981566243
Trans1 EPA ID: TXR000050930
Trans2 EPA ID: Not reported
TSD ID 1: OHD980587
TSD ID 2: Not reported
Manifest Tracking Number: Not reported
Import Indicator: Not reported
Export Indicator: Not reported
Discr Quantity Indicator: Not reported
Discr Type Indicator: Not reported
Discr Residue Indicator: Not reported
Discr Partial Reject Indicator: Not reported
Discr Full Reject Indicator: Not reported
Manifest Ref Number: Not reported
Alt Facility RCRA ID: Not reported
Alt Facility Sign Date: Not reported
MGMT Method Type Code: Not reported
Waste Code: F002 - HALO SOLV + STILL BOTTOMS FM REC OF SOLV
Waste Code: Not reported
Waste Code: Not reported
Waste Code: Not reported
Waste Code: Not reported
Waste Code: Not reported
Quantity: 00300
Units: P - Pounds
Number of Containers: 002
Container Type: DF - Fiberboard or plastic drums (glass)
Handling Method: B Incineration, heat recovery, burning.
Specific Gravity: 01.00

Document ID: NYC5721581
Manifest Status: Not reported
seq: 01
Year: 2000
Trans1 State ID: NY30747AL
Trans2 State ID: TNT218034
Generator Ship Date: 08/23/2000
Trans1 Recv Date: 08/23/2000
Trans2 Recv Date: 08/24/2000
TSD Site Recv Date: 08/28/2000
Part A Recv Date: Not reported
Part B Recv Date: Not reported

- Continued on next page -

Site Detail Report

Target Property: 29-31 AND 37-39 NORTH MAIN STREET
PORT CHESTER, NY 10573

JOB: NA

NY MANIFEST

EDR ID: 1000299570 **DIST/DIR:** 0.217 WNW **ELEVATION:** 47 **MAP ID:** AI148

NAME: PARK'S PREMIERE CLEANERS INC **Rev:** 05/01/2016
ADDRESS: 195 WESTCHESTER AVENUE **ID/Status:** NYD981566243
PORT CHESTER, NY 10573
WESTCHESTER
SOURCE: NY Department of Environmental Conservation

Generator EPA ID: NYD981566243
Trans1 EPA ID: SCR000075150
Trans2 EPA ID: SCR000074591
TSD ID 1: OHD980587364
TSD ID 2: Not reported
Manifest Tracking Number: Not reported
Import Indicator: Not reported
Export Indicator: Not reported
Discr Quantity Indicator: Not reported
Discr Type Indicator: Not reported
Discr Residue Indicator: Not reported
Discr Partial Reject Indicator: Not reported
Discr Full Reject Indicator: Not reported
Manifest Ref Number: Not reported
Alt Facility RCRA ID: Not reported
Alt Facility Sign Date: Not reported
MGMT Method Type Code: Not reported
Waste Code: F002 - HALO SOLV + STILL BOTTOMS FM REC OF SOLV
Waste Code: Not reported
Waste Code: Not reported
Waste Code: Not reported
Waste Code: Not reported
Waste Code: Not reported
Quantity: 00195
Units: P - Pounds
Number of Containers: 001
Container Type: DF - Fiberboard or plastic drums (glass)
Handling Method: B Incineration, heat recovery, burning.
Specific Gravity: 01.00

Document ID: NYC6100920
Manifest Status: Not reported
seq: 01
Year: 2000
Trans1 State ID: NYRCR2434
Trans2 State ID: T913LYNJ
Generator Ship Date: 02/10/2000
Trans1 Recv Date: 02/10/2000
Trans2 Recv Date: 02/14/2000
TSD Site Recv Date: 02/17/2000
Part A Recv Date: Not reported
Part B Recv Date: Not reported
Generator EPA ID: NYD981566243
Trans1 EPA ID: ILD984908202
Trans2 EPA ID: SCR000074591

- Continued on next page -

Site Detail Report

Target Property: 29-31 AND 37-39 NORTH MAIN STREET
PORT CHESTER, NY 10573

JOB: NA

NY MANIFEST

EDR ID: 1000299570 **DIST/DIR:** 0.217 WNW **ELEVATION:** 47 **MAP ID:** AI148

NAME: PARK'S PREMIERE CLEANERS INC **Rev:** 05/01/2016
ADDRESS: 195 WESTCHESTER AVENUE **ID/Status:** NYD981566243
PORT CHESTER, NY 10573
WESTCHESTER
SOURCE: NY Department of Environmental Conservation

TSD ID 1: OHD980587364
TSD ID 2: Not reported
Manifest Tracking Number: Not reported
Import Indicator: Not reported
Export Indicator: Not reported
Discr Quantity Indicator: Not reported
Discr Type Indicator: Not reported
Discr Residue Indicator: Not reported
Discr Partial Reject Indicator: Not reported
Discr Full Reject Indicator: Not reported
Manifest Ref Number: Not reported
Alt Facility RCRA ID: Not reported
Alt Facility Sign Date: Not reported
MGMT Method Type Code: Not reported
Waste Code: F002 - HALO SOLV + STILL BOTTOMS FM REC OF SOLV
Waste Code: Not reported
Waste Code: Not reported
Waste Code: Not reported
Waste Code: Not reported
Waste Code: Not reported
Quantity: 00165
Units: P - Pounds
Number of Containers: 001
Container Type: DF - Fiberboard or plastic drums (glass)
Handling Method: B Incineration, heat recovery, burning.
Specific Gravity: 01.00

Document ID: NYC6122171
Manifest Status: Not reported
seq: 01
Year: 2000
Trans1 State ID: NY30747AL
Trans2 State ID: NJT162VW
Generator Ship Date: 05/08/2000
Trans1 Recv Date: 05/08/2000
Trans2 Recv Date: 05/11/2000
TSD Site Recv Date: 05/16/2000
Part A Recv Date: Not reported
Part B Recv Date: Not reported
Generator EPA ID: NYD981566243
Trans1 EPA ID: ILD984908202
Trans2 EPA ID: SCR000074591
TSD ID 1: OHD980587364
TSD ID 2: Not reported
Manifest Tracking Number: Not reported

- Continued on next page -

Site Detail Report

Target Property: 29-31 AND 37-39 NORTH MAIN STREET
PORT CHESTER, NY 10573

JOB: NA

NY MANIFEST

EDR ID: 1000299570 **DIST/DIR:** 0.217 WNW **ELEVATION:** 47 **MAP ID:** AI148

NAME: PARK'S PREMIERE CLEANERS INC **Rev:** 05/01/2016
ADDRESS: 195 WESTCHESTER AVENUE **ID/Status:** NYD981566243
PORT CHESTER, NY 10573
WESTCHESTER
SOURCE: NY Department of Environmental Conservation

Import Indicator: Not reported
Export Indicator: Not reported
Discr Quantity Indicator: Not reported
Discr Type Indicator: Not reported
Discr Residue Indicator: Not reported
Discr Partial Reject Indicator: Not reported
Discr Full Reject Indicator: Not reported
Manifest Ref Number: Not reported
Alt Facility RCRA ID: Not reported
Alt Facility Sign Date: Not reported
MGMT Method Type Code: Not reported
Waste Code: F002 - HALO SOLV + STILL BOTTOMS FM REC OF SOLV
Waste Code: Not reported
Waste Code: Not reported
Waste Code: Not reported
Waste Code: Not reported
Waste Code: Not reported
Quantity: 00195
Units: P - Pounds
Number of Containers: 001
Container Type: DF - Fiberboard or plastic drums (glass)
Handling Method: B Incineration, heat recovery, burning.
Specific Gravity: 01.00

Document ID: NYC5571461
Manifest Status: Not reported
seq: 01
Year: 1999
Trans1 State ID: NY30747AL
Trans2 State ID: T422NXNJ
Generator Ship Date: 03/18/1999
Trans1 Recv Date: 03/18/1999
Trans2 Recv Date: 03/22/1999
TSD Site Recv Date: 03/24/1999
Part A Recv Date: Not reported
Part B Recv Date: Not reported
Generator EPA ID: NYD981566243
Trans1 EPA ID: ILD984908202
Trans2 EPA ID: SCD987574647
TSD ID 1: OHD980587364
TSD ID 2: Not reported
Manifest Tracking Number: Not reported
Import Indicator: Not reported
Export Indicator: Not reported
Discr Quantity Indicator: Not reported

- Continued on next page -

Site Detail Report

Target Property: 29-31 AND 37-39 NORTH MAIN STREET
PORT CHESTER, NY 10573

JOB: NA

NY MANIFEST

EDR ID: 1000299570 **DIST/DIR:** 0.217 WNW **ELEVATION:** 47 **MAP ID:** AI148

NAME: PARK'S PREMIERE CLEANERS INC **Rev:** 05/01/2016
ADDRESS: 195 WESTCHESTER AVENUE **ID/Status:** NYD981566243
PORT CHESTER, NY 10573
WESTCHESTER
SOURCE: NY Department of Environmental Conservation

Discr Type Indicator: Not reported
Discr Residue Indicator: Not reported
Discr Partial Reject Indicator: Not reported
Discr Full Reject Indicator: Not reported
Manifest Ref Number: Not reported
Alt Facility RCRA ID: Not reported
Alt Facility Sign Date: Not reported
MGMT Method Type Code: Not reported
Waste Code: F002 - HALO SOLV + STILL BOTTOMS FM REC OF SOLV
Waste Code: Not reported
Waste Code: Not reported
Waste Code: Not reported
Waste Code: Not reported
Waste Code: Not reported
Quantity: 00195
Units: P - Pounds
Number of Containers: 001
Container Type: DF - Fiberboard or plastic drums (glass)
Handling Method: B Incineration, heat recovery, burning.
Specific Gravity: 01.00

Document ID: NYC5194113
Manifest Status: Not reported
seq: 01
Year: 1999
Trans1 State ID: NYC2436
Trans2 State ID: NJ1162VW
Generator Ship Date: 12/07/1999
Trans1 Recv Date: 12/07/1999
Trans2 Recv Date: 12/09/1999
TSD Site Recv Date: 12/15/1999
Part A Recv Date: Not reported
Part B Recv Date: Not reported
Generator EPA ID: NYD981566243
Trans1 EPA ID: ILD984908202
Trans2 EPA ID: SCD987574647
TSD ID 1: OHD980587364
TSD ID 2: Not reported
Manifest Tracking Number: Not reported
Import Indicator: Not reported
Export Indicator: Not reported
Discr Quantity Indicator: Not reported
Discr Type Indicator: Not reported
Discr Residue Indicator: Not reported
Discr Partial Reject Indicator: Not reported

- Continued on next page -

Site Detail Report

Target Property: 29-31 AND 37-39 NORTH MAIN STREET
PORT CHESTER, NY 10573

JOB: NA

NY MANIFEST

EDR ID: 1000299570 **DIST/DIR:** 0.217 WNW **ELEVATION:** 47 **MAP ID:** AI148

NAME: PARK'S PREMIERE CLEANERS INC **Rev:** 05/01/2016
ADDRESS: 195 WESTCHESTER AVENUE **ID/Status:** NYD981566243
PORT CHESTER, NY 10573
WESTCHESTER
SOURCE: NY Department of Environmental Conservation

Discr Full Reject Indicator: Not reported
Manifest Ref Number: Not reported
Alt Facility RCRA ID: Not reported
Alt Facility Sign Date: Not reported
MGMT Method Type Code: Not reported
Waste Code: F002 - HALO SOLV + STILL BOTTOMS FM REC OF SOLV
Waste Code: Not reported
Waste Code: Not reported
Waste Code: Not reported
Waste Code: Not reported
Waste Code: Not reported
Quantity: 00195
Units: P - Pounds
Number of Containers: 001
Container Type: DF - Fiberboard or plastic drums (glass)
Handling Method: B Incineration, heat recovery, burning.
Specific Gravity: 01.00

Document ID: NYC5859898
Manifest Status: Not reported
seq: 01
Year: 1999
Trans1 State ID: NYCR2436
Trans2 State ID: NJT422NL
Generator Ship Date: 07/29/1999
Trans1 Recv Date: 07/29/1999
Trans2 Recv Date: 08/02/1999
TSD Site Recv Date: 08/04/1999
Part A Recv Date: Not reported
Part B Recv Date: Not reported
Generator EPA ID: NYD981566243
Trans1 EPA ID: ILD984908202
Trans2 EPA ID: SCD987574647
TSD ID 1: OHD980587364
TSD ID 2: Not reported
Manifest Tracking Number: Not reported
Import Indicator: Not reported
Export Indicator: Not reported
Discr Quantity Indicator: Not reported
Discr Type Indicator: Not reported
Discr Residue Indicator: Not reported
Discr Partial Reject Indicator: Not reported
Discr Full Reject Indicator: Not reported
Manifest Ref Number: Not reported
Alt Facility RCRA ID: Not reported

- Continued on next page -

Site Detail Report

Target Property: 29-31 AND 37-39 NORTH MAIN STREET
PORT CHESTER, NY 10573

JOB: NA

NY MANIFEST

EDR ID: 1000299570 **DIST/DIR:** 0.217 WNW **ELEVATION:** 47 **MAP ID:** AI148

NAME: PARK'S PREMIERE CLEANERS INC **Rev:** 05/01/2016
ADDRESS: 195 WESTCHESTER AVENUE **ID/Status:** NYD981566243
PORT CHESTER, NY 10573
WESTCHESTER
SOURCE: NY Department of Environmental Conservation

Alt Facility Sign Date: Not reported
MGMT Method Type Code: Not reported
Waste Code: F002 - HALO SOLV + STILL BOTTOMS FM REC OF SOLV
Waste Code: Not reported
Waste Code: Not reported
Waste Code: Not reported
Waste Code: Not reported
Waste Code: Not reported
Waste Code: Not reported
Quantity: 00195
Units: P - Pounds
Number of Containers: 001
Container Type: DF - Fiberboard or plastic drums (glass)
Handling Method: B Incineration, heat recovery, burning.
Specific Gravity: 01.00

Document ID: CTF0683805
Manifest Status: Not reported
seq: 01
Year: 1998
Trans1 State ID: NY30747AL
Trans2 State ID: Not reported
Generator Ship Date: 05/04/1998
Trans1 Recv Date: 05/04/1998
Trans2 Recv Date: Not reported
TSD Site Recv Date: 05/08/1998
Part A Recv Date: Not reported
Part B Recv Date: Not reported
Generator EPA ID: NYD981566243
Trans1 EPA ID: ILD984908202
Trans2 EPA ID: Not reported
TSD ID 1: CTD001156009
TSD ID 2: Not reported
Manifest Tracking Number: Not reported
Import Indicator: Not reported
Export Indicator: Not reported
Discr Quantity Indicator: Not reported
Discr Type Indicator: Not reported
Discr Residue Indicator: Not reported
Discr Partial Reject Indicator: Not reported
Discr Full Reject Indicator: Not reported
Manifest Ref Number: Not reported
Alt Facility RCRA ID: Not reported
Alt Facility Sign Date: Not reported
MGMT Method Type Code: Not reported
Waste Code: F002 - HALO SOLV + STILL BOTTOMS FM REC OF SOLV

- Continued on next page -

Site Detail Report

Target Property: 29-31 AND 37-39 NORTH MAIN STREET
PORT CHESTER, NY 10573

JOB: NA

NY MANIFEST

EDR ID: 1000299570 **DIST/DIR:** 0.217 WNW **ELEVATION:** 47 **MAP ID:** AI148

NAME: PARK'S PREMIERE CLEANERS INC
ADDRESS: 195 WESTCHESTER AVENUE
PORT CHESTER, NY 10573
WESTCHESTER
SOURCE: NY Department of Environmental Conservation

Rev: 05/01/2016
ID/Status: NYD981566243

Waste Code: Not reported
Waste Code: Not reported
Waste Code: Not reported
Waste Code: Not reported
Waste Code: Not reported
Quantity: 00390
Units: P - Pounds
Number of Containers: 002
Container Type: DF - Fiberboard or plastic drums (glass)
Handling Method: B Incineration, heat recovery, burning.
Specific Gravity: 01.00

Document ID: CTF0714282
Manifest Status: Not reported
seq: 01
Year: 1998
Trans1 State ID: NY30747AL
Trans2 State ID: Not reported
Generator Ship Date: 08/26/1998
Trans1 Recv Date: 08/26/1998
Trans2 Recv Date: Not reported
TSD Site Recv Date: 08/31/1998
Part A Recv Date: Not reported
Part B Recv Date: Not reported
Generator EPA ID: NYD981566243
Trans1 EPA ID: ILD984908202
Trans2 EPA ID: Not reported
TSD ID 1: CTD001156009
TSD ID 2: Not reported
Manifest Tracking Number: Not reported
Import Indicator: Not reported
Export Indicator: Not reported
Discr Quantity Indicator: Not reported
Discr Type Indicator: Not reported
Discr Residue Indicator: Not reported
Discr Partial Reject Indicator: Not reported
Discr Full Reject Indicator: Not reported
Manifest Ref Number: Not reported
Alt Facility RCRA ID: Not reported
Alt Facility Sign Date: Not reported
MGMT Method Type Code: Not reported
Waste Code: F002 - HALO SOLV + STILL BOTTOMS FM REC OF SOLV
Waste Code: Not reported
Waste Code: Not reported
Waste Code: Not reported

- Continued on next page -

Site Detail Report

Target Property: 29-31 AND 37-39 NORTH MAIN STREET
PORT CHESTER, NY 10573

JOB: NA

NY MANIFEST

EDR ID: 1000299570 **DIST/DIR:** 0.217 WNW **ELEVATION:** 47 **MAP ID:** AI148

NAME: PARK'S PREMIERE CLEANERS INC
ADDRESS: 195 WESTCHESTER AVENUE
PORT CHESTER, NY 10573
WESTCHESTER
SOURCE: NY Department of Environmental Conservation

Rev: 05/01/2016
ID/Status: NYD981566243

Waste Code: Not reported
Waste Code: Not reported
Quantity: 00195
Units: P - Pounds
Number of Containers: 001
Container Type: DF - Fiberboard or plastic drums (glass)
Handling Method: B Incineration, heat recovery, burning.
Specific Gravity: 01.00

Document ID: NYC5136423
Manifest Status: Not reported
seq: 01
Year: 1998
Trans1 State ID: Not reported
Trans2 State ID: FY22NXNJ
Generator Ship Date: 11/19/1998
Trans1 Recv Date: 11/19/1998
Trans2 Recv Date: 11/23/1998
TSD Site Recv Date: 12/02/1998
Part A Recv Date: Not reported
Part B Recv Date: Not reported
Generator EPA ID: NYD981566243
Trans1 EPA ID: ILD984908202
Trans2 EPA ID: NYX720000000
TSD ID 1: OHD980587364
TSD ID 2: Not reported
Manifest Tracking Number: Not reported
Import Indicator: Not reported
Export Indicator: Not reported
Discr Quantity Indicator: Not reported
Discr Type Indicator: Not reported
Discr Residue Indicator: Not reported
Discr Partial Reject Indicator: Not reported
Discr Full Reject Indicator: Not reported
Manifest Ref Number: Not reported
Alt Facility RCRA ID: Not reported
Alt Facility Sign Date: Not reported
MGMT Method Type Code: Not reported
Waste Code: F002 - HALO SOLV + STILL BOTTOMS FM REC OF SOLV
Waste Code: Not reported
Waste Code: Not reported
Waste Code: Not reported
Waste Code: Not reported
Waste Code: Not reported
Quantity: 00130

- Continued on next page -

Site Detail Report

Target Property: 29-31 AND 37-39 NORTH MAIN STREET
PORT CHESTER, NY 10573

JOB: NA

NY MANIFEST

EDR ID: 1000299570 **DIST/DIR:** 0.217 WNW **ELEVATION:** 47 **MAP ID:** AI148

NAME: PARK'S PREMIERE CLEANERS INC **Rev:** 05/01/2016
ADDRESS: 195 WESTCHESTER AVENUE **ID/Status:** NYD981566243
PORT CHESTER, NY 10573
WESTCHESTER
SOURCE: NY Department of Environmental Conservation

Units: P - Pounds
Number of Containers: 002
Container Type: DF - Fiberboard or plastic drums (glass)
Handling Method: B Incineration, heat recovery, burning.
Specific Gravity: 01.00
Waste Code: F002 - HALO SOLV + STILL BOTTOMS FM REC OF SOLV
Waste Code: Not reported
Waste Code: Not reported
Waste Code: Not reported
Waste Code: Not reported
Quantity: 00195
Units: P - Pounds
Number of Containers: 001
Container Type: DF - Fiberboard or plastic drums (glass)
Handling Method: B Incineration, heat recovery, burning.
Specific Gravity: 01.00

Document ID: CTF0672152
Manifest Status: C
seq: Not reported
Year: 1997
Trans1 State ID: NY30747AL
Trans2 State ID: Not reported
Generator Ship Date: 12/31/1997
Trans1 Recv Date: 12/31/1997
Trans2 Recv Date: / /
TSD Site Recv Date: 01/05/1998
Part A Recv Date: 01/20/1998
Part B Recv Date: 01/22/1998
Generator EPA ID: NYD981566243
Trans1 EPA ID: ILD984908202
Trans2 EPA ID: Not reported
TSD ID 1: CTD001156009
TSD ID 2: Not reported
Manifest Tracking Number: Not reported
Import Indicator: Not reported
Export Indicator: Not reported
Discr Quantity Indicator: Not reported
Discr Type Indicator: Not reported
Discr Residue Indicator: Not reported
Discr Partial Reject Indicator: Not reported
Discr Full Reject Indicator: Not reported
Manifest Ref Number: Not reported
Alt Facility RCRA ID: Not reported
Alt Facility Sign Date: Not reported

- Continued on next page -

Site Detail Report

Target Property: 29-31 AND 37-39 NORTH MAIN STREET
PORT CHESTER, NY 10573

JOB: NA

NY MANIFEST

EDR ID: 1000299570 **DIST/DIR:** 0.217 WNW **ELEVATION:** 47 **MAP ID:** AI148

NAME: PARK'S PREMIERE CLEANERS INC **Rev:** 05/01/2016
ADDRESS: 195 WESTCHESTER AVENUE **ID/Status:** NYD981566243
PORT CHESTER, NY 10573
WESTCHESTER
SOURCE: NY Department of Environmental Conservation

MGMT Method Type Code: Not reported
Waste Code: F002 - HALO SOLV + STILL BOTTOMS FM REC OF SOLV
Waste Code: Not reported
Waste Code: Not reported
Waste Code: Not reported
Waste Code: Not reported
Waste Code: Not reported
Waste Code: Not reported
Quantity: 00195
Units: P - Pounds
Number of Containers: 001
Container Type: DF - Fiberboard or plastic drums (glass)
Handling Method: B Incineration, heat recovery, burning.
Specific Gravity: 100

Document ID: NYC4749906
Manifest Status: K
seq: Not reported
Year: 1997
Trans1 State ID: NYLH7543
Trans2 State ID: Not reported
Generator Ship Date: 06/11/1997
Trans1 Recv Date: 06/11/1997
Trans2 Recv Date: / /
TSD Site Recv Date: 06/16/1997
Part A Recv Date: 06/25/1997
Part B Recv Date: 07/22/1997
Generator EPA ID: NYD981566243
Trans1 EPA ID: ILD984908202
Trans2 EPA ID: Not reported
TSD ID 1: CTD001156009
TSD ID 2: Not reported
Manifest Tracking Number: Not reported
Import Indicator: Not reported
Export Indicator: Not reported
Discr Quantity Indicator: Not reported
Discr Type Indicator: Not reported
Discr Residue Indicator: Not reported
Discr Partial Reject Indicator: Not reported
Discr Full Reject Indicator: Not reported
Manifest Ref Number: Not reported
Alt Facility RCRA ID: Not reported
Alt Facility Sign Date: Not reported
MGMT Method Type Code: Not reported
Waste Code: F002 - HALO SOLV + STILL BOTTOMS FM REC OF SOLV
Waste Code: Not reported

- Continued on next page -

Site Detail Report

Target Property: 29-31 AND 37-39 NORTH MAIN STREET
PORT CHESTER, NY 10573

JOB: NA

NY MANIFEST

EDR ID: 1000299570 **DIST/DIR:** 0.217 WNW **ELEVATION:** 47 **MAP ID:** AI148

NAME: PARK'S PREMIERE CLEANERS INC

Rev: 05/01/2016

ADDRESS: 195 WESTCHESTER AVENUE
PORT CHESTER, NY 10573
WESTCHESTER

ID/Status: NYD981566243

SOURCE: NY Department of Environmental Conservation

Waste Code: Not reported
Waste Code: Not reported
Waste Code: Not reported
Waste Code: Not reported
Quantity: 00195
Units: P - Pounds
Number of Containers: 001
Container Type: DF - Fiberboard or plastic drums (glass)
Handling Method: B Incineration, heat recovery, burning.
Specific Gravity: 100

Document ID: CTF0523026
Manifest Status: C
seq: Not reported
Year: 1996
Trans1 State ID: NYLC4690
Trans2 State ID: Not reported
Generator Ship Date: 03/20/1996
Trans1 Recv Date: 03/20/1996
Trans2 Recv Date: / /
TSD Site Recv Date: 03/25/1996
Part A Recv Date: 03/29/1996
Part B Recv Date: 04/05/1996
Generator EPA ID: NYD981566243
Trans1 EPA ID: ILD984908202
Trans2 EPA ID: Not reported
TSDF ID 1: CTD001156009
TSDF ID 2: Not reported
Manifest Tracking Number: Not reported
Import Indicator: Not reported
Export Indicator: Not reported
Discr Quantity Indicator: Not reported
Discr Type Indicator: Not reported
Discr Residue Indicator: Not reported
Discr Partial Reject Indicator: Not reported
Discr Full Reject Indicator: Not reported
Manifest Ref Number: Not reported
Alt Facility RCRA ID: Not reported
Alt Facility Sign Date: Not reported
MGMT Method Type Code: Not reported
Waste Code: F002 - HALO SOLV + STILL BOTTOMS FM REC OF SOLV
Waste Code: Not reported
Waste Code: Not reported
Waste Code: Not reported
Waste Code: Not reported

- Continued on next page -

Site Detail Report

Target Property: 29-31 AND 37-39 NORTH MAIN STREET
PORT CHESTER, NY 10573

JOB: NA

NY MANIFEST

EDR ID: 1000299570 **DIST/DIR:** 0.217 WNW **ELEVATION:** 47 **MAP ID:** AI148

NAME: PARK'S PREMIERE CLEANERS INC **Rev:** 05/01/2016
ADDRESS: 195 WESTCHESTER AVENUE **ID/Status:** NYD981566243
PORT CHESTER, NY 10573
WESTCHESTER
SOURCE: NY Department of Environmental Conservation

Waste Code: Not reported
Quantity: 00195
Units: P - Pounds
Number of Containers: 001
Container Type: DF - Fiberboard or plastic drums (glass)
Handling Method: B Incineration, heat recovery, burning.
Specific Gravity: 100

Document ID: CTF0512697
Manifest Status: C
seq: Not reported
Year: 1996
Trans1 State ID: NYLC4690
Trans2 State ID: Not reported
Generator Ship Date: 09/06/1996
Trans1 Recv Date: 09/06/1996
Trans2 Recv Date: / /
TSD Site Recv Date: 09/09/1996
Part A Recv Date: 09/20/1996
Part B Recv Date: 09/24/1996
Generator EPA ID: NYD981566243
Trans1 EPA ID: ILD984908202
Trans2 EPA ID: Not reported
TSD ID 1: CTD001156009
TSD ID 2: Not reported
Manifest Tracking Number: Not reported
Import Indicator: Not reported
Export Indicator: Not reported
Discr Quantity Indicator: Not reported
Discr Type Indicator: Not reported
Discr Residue Indicator: Not reported
Discr Partial Reject Indicator: Not reported
Discr Full Reject Indicator: Not reported
Manifest Ref Number: Not reported
Alt Facility RCRA ID: Not reported
Alt Facility Sign Date: Not reported
MGMT Method Type Code: Not reported
Waste Code: F002 - HALO SOLV + STILL BOTTOMS FM REC OF SOLV
Waste Code: Not reported
Waste Code: Not reported
Waste Code: Not reported
Waste Code: Not reported
Waste Code: Not reported
Quantity: 00195
Units: P - Pounds

- Continued on next page -

Site Detail Report

Target Property: 29-31 AND 37-39 NORTH MAIN STREET
PORT CHESTER, NY 10573

JOB: NA

NY MANIFEST

EDR ID: 1000299570 **DIST/DIR:** 0.217 WNW **ELEVATION:** 47 **MAP ID:** AI148

NAME: PARK'S PREMIERE CLEANERS INC **Rev:** 05/01/2016
ADDRESS: 195 WESTCHESTER AVENUE **ID/Status:** NYD981566243
PORT CHESTER, NY 10573
WESTCHESTER
SOURCE: NY Department of Environmental Conservation

Number of Containers: 001
Container Type: DF - Fiberboard or plastic drums (glass)
Handling Method: B Incineration, heat recovery, burning.
Specific Gravity: 100

Document ID: CTF0507146
Manifest Status: C
seq: Not reported
Year: 1996
Trans1 State ID: NYLH7543
Trans2 State ID: Not reported
Generator Ship Date: 12/23/1996
Trans1 Recv Date: 12/23/1996
Trans2 Recv Date: / /
TSD Site Recv Date: 12/26/1996
Part A Recv Date: 01/06/1997
Part B Recv Date: 01/10/1997
Generator EPA ID: NYD981566243
Trans1 EPA ID: ILD984908202
Trans2 EPA ID: Not reported
TSD ID 1: CTD001156009
TSD ID 2: Not reported
Manifest Tracking Number: Not reported
Import Indicator: Not reported
Export Indicator: Not reported
Discr Quantity Indicator: Not reported
Discr Type Indicator: Not reported
Discr Residue Indicator: Not reported
Discr Partial Reject Indicator: Not reported
Discr Full Reject Indicator: Not reported
Manifest Ref Number: Not reported
Alt Facility RCRA ID: Not reported
Alt Facility Sign Date: Not reported
MGMT Method Type Code: Not reported
Waste Code: F002 - HALO SOLV + STILL BOTTOMS FM REC OF SOLV
Waste Code: Not reported
Waste Code: Not reported
Waste Code: Not reported
Waste Code: Not reported
Waste Code: Not reported
Quantity: 00195
Units: P - Pounds
Number of Containers: 001
Container Type: DF - Fiberboard or plastic drums (glass)
Handling Method: B Incineration, heat recovery, burning.

- Continued on next page -

Site Detail Report

Target Property: 29-31 AND 37-39 NORTH MAIN STREET
PORT CHESTER, NY 10573

JOB: NA

NY MANIFEST

EDR ID: 1000299570 **DIST/DIR:** 0.217 WNW **ELEVATION:** 47 **MAP ID:** AI148

NAME: PARK'S PREMIERE CLEANERS INC **Rev:** 05/01/2016
ADDRESS: 195 WESTCHESTER AVENUE **ID/Status:** NYD981566243
PORT CHESTER, NY 10573
WESTCHESTER
SOURCE: NY Department of Environmental Conservation

Specific Gravity: 100

Document ID: CTF0438092
Manifest Status: C
seq: Not reported
Year: 1995
Trans1 State ID: NYDW9495
Trans2 State ID: Not reported
Generator Ship Date: 10/02/1995
Trans1 Recv Date: 10/02/1995
Trans2 Recv Date: / /
TSD Site Recv Date: 10/05/1995
Part A Recv Date: / /
Part B Recv Date: 10/19/1995
Generator EPA ID: NYD981566243
Trans1 EPA ID: ILD984908202
Trans2 EPA ID: Not reported
TSD ID 1: CTD001156009
TSD ID 2: Not reported
Manifest Tracking Number: Not reported
Import Indicator: Not reported
Export Indicator: Not reported
Discr Quantity Indicator: Not reported
Discr Type Indicator: Not reported
Discr Residue Indicator: Not reported
Discr Partial Reject Indicator: Not reported
Discr Full Reject Indicator: Not reported
Manifest Ref Number: Not reported
Alt Facility RCRA ID: Not reported
Alt Facility Sign Date: Not reported
MGMT Method Type Code: Not reported
Waste Code: F002 - HALO SOLV + STILL BOTTOMS FM REC OF SOLV
Waste Code: Not reported
Waste Code: Not reported
Waste Code: Not reported
Waste Code: Not reported
Waste Code: Not reported
Quantity: 00195
Units: P - Pounds
Number of Containers: 001
Container Type: DF - Fiberboard or plastic drums (glass)
Handling Method: B Incineration, heat recovery, burning.
Specific Gravity: 100

Document ID: NYC3825551

- Continued on next page -

Site Detail Report

Target Property: 29-31 AND 37-39 NORTH MAIN STREET
PORT CHESTER, NY 10573

JOB: NA

NY MANIFEST

EDR ID: 1000299570 **DIST/DIR:** 0.217 WNW **ELEVATION:** 47 **MAP ID:** AI148

NAME: PARK'S PREMIERE CLEANERS INC **Rev:** 05/01/2016
ADDRESS: 195 WESTCHESTER AVENUE **ID/Status:** NYD981566243
PORT CHESTER, NY 10573
WESTCHESTER
SOURCE: NY Department of Environmental Conservation

Manifest Status: C
seq: Not reported
Year: 1995
Trans1 State ID: GP2381NY
Trans2 State ID: Not reported
Generator Ship Date: 04/17/1995
Trans1 Recv Date: 04/17/1995
Trans2 Recv Date: / /
TSD Site Recv Date: 04/17/1995
Part A Recv Date: 04/25/1995
Part B Recv Date: 04/25/1995
Generator EPA ID: NYD981566243
Trans1 EPA ID: ILD984908202
Trans2 EPA ID: Not reported
TSD ID 1: NYD000708172
TSD ID 2: Not reported
Manifest Tracking Number: Not reported
Import Indicator: Not reported
Export Indicator: Not reported
Discr Quantity Indicator: Not reported
Discr Type Indicator: Not reported
Discr Residue Indicator: Not reported
Discr Partial Reject Indicator: Not reported
Discr Full Reject Indicator: Not reported
Manifest Ref Number: Not reported
Alt Facility RCRA ID: Not reported
Alt Facility Sign Date: Not reported
MGMT Method Type Code: Not reported
Waste Code: F002 - HALO SOLV + STILL BOTTOMS FM REC OF SOLV
Waste Code: Not reported
Waste Code: Not reported
Waste Code: Not reported
Waste Code: Not reported
Waste Code: Not reported
Quantity: 00195
Units: P - Pounds
Number of Containers: 001
Container Type: DF - Fiberboard or plastic drums (glass)
Handling Method: B Incineration, heat recovery, burning.
Specific Gravity: 100

Document ID: NYC3359608
Manifest Status: C
seq: Not reported
Year: 1994

- Continued on next page -

Site Detail Report

Target Property: 29-31 AND 37-39 NORTH MAIN STREET
PORT CHESTER, NY 10573

JOB: NA

NY MANIFEST

EDR ID: 1000299570 **DIST/DIR:** 0.217 WNW **ELEVATION:** 47 **MAP ID:** AI148

NAME: PARK'S PREMIERE CLEANERS INC **Rev:** 05/01/2016
ADDRESS: 195 WESTCHESTER AVENUE **ID/Status:** NYD981566243
PORT CHESTER, NY 10573
WESTCHESTER
SOURCE: NY Department of Environmental Conservation

Trans1 State ID: GP2381NY
Trans2 State ID: Not reported
Generator Ship Date: 11/28/1994
Trans1 Recv Date: 11/28/1994
Trans2 Recv Date: / /
TSD Site Recv Date: 11/28/1994
Part A Recv Date: 12/12/1994
Part B Recv Date: 12/07/1994
Generator EPA ID: NYD981566243
Trans1 EPA ID: ILD984908202
Trans2 EPA ID: Not reported
TSD ID 1: NYD000708172
TSD ID 2: Not reported
Manifest Tracking Number: Not reported
Import Indicator: Not reported
Export Indicator: Not reported
Discr Quantity Indicator: Not reported
Discr Type Indicator: Not reported
Discr Residue Indicator: Not reported
Discr Partial Reject Indicator: Not reported
Discr Full Reject Indicator: Not reported
Manifest Ref Number: Not reported
Alt Facility RCRA ID: Not reported
Alt Facility Sign Date: Not reported
MGMT Method Type Code: Not reported
Waste Code: F002 - HALO SOLV + STILL BOTTOMS FM REC OF SOLV
Waste Code: Not reported
Waste Code: Not reported
Waste Code: Not reported
Waste Code: Not reported
Waste Code: Not reported
Quantity: 00195
Units: P - Pounds
Number of Containers: 001
Container Type: DF - Fiberboard or plastic drums (glass)
Handling Method: B Incineration, heat recovery, burning.
Specific Gravity: 100

Document ID: NYC3257627
Manifest Status: C
seq: Not reported
Year: 1994
Trans1 State ID: GP2381NY
Trans2 State ID: Not reported
Generator Ship Date: 08/08/1994

- Continued on next page -

Site Detail Report

Target Property: 29-31 AND 37-39 NORTH MAIN STREET
PORT CHESTER, NY 10573

JOB: NA

NY MANIFEST

EDR ID: 1000299570 **DIST/DIR:** 0.217 WNW **ELEVATION:** 47 **MAP ID:** AI148

NAME: PARK'S PREMIERE CLEANERS INC

Rev: 05/01/2016

ADDRESS: 195 WESTCHESTER AVENUE
PORT CHESTER, NY 10573
WESTCHESTER

ID/Status: NYD981566243

SOURCE: NY Department of Environmental Conservation

Trans1 Recv Date: 08/08/1994
Trans2 Recv Date: / /
TSD Site Recv Date: 08/08/1994
Part A Recv Date: 08/16/1994
Part B Recv Date: 08/17/1994
Generator EPA ID: NYD981566243
Trans1 EPA ID: ILD984908202
Trans2 EPA ID: Not reported
TSD ID 1: NYD000708172
TSD ID 2: Not reported
Manifest Tracking Number: Not reported
Import Indicator: Not reported
Export Indicator: Not reported
Discr Quantity Indicator: Not reported
Discr Type Indicator: Not reported
Discr Residue Indicator: Not reported
Discr Partial Reject Indicator: Not reported
Discr Full Reject Indicator: Not reported
Manifest Ref Number: Not reported
Alt Facility RCRA ID: Not reported
Alt Facility Sign Date: Not reported
MGMT Method Type Code: Not reported
Waste Code: F002 - HALO SOLV + STILL BOTTOMS FM REC OF SOLV
Waste Code: Not reported
Waste Code: Not reported
Waste Code: Not reported
Waste Code: Not reported
Waste Code: Not reported
Quantity: 00195
Units: P - Pounds
Number of Containers: 001
Container Type: DF - Fiberboard or plastic drums (glass)
Handling Method: B Incineration, heat recovery, burning.
Specific Gravity: 100

[Click this hyperlink](#) while viewing on your computer to access
50 additional NY_MANIFEST: record(s) in the EDR Site Report.

Site Detail Report

Target Property: 29-31 AND 37-39 NORTH MAIN STREET
PORT CHESTER, NY 10573

JOB: NA

RCRA-SQG

EDR ID: 1000299570 **DIST/DIR:** 0.217 WNW **ELEVATION:** 47 **MAP ID:** AI148

NAME: PARK'S PREMIERE CLEANERS INC

Rev: 12/09/2015

ADDRESS: 195 WESTCHESTER AVENUE
PORT CHESTER, NY 10573
WESTCHESTER

ID/Status: NYD981566243

SOURCE: US Environmental Protection Agency

RCRA-SQG:

Date form received by agency: 01/01/2007

Facility name: PREMIER CLEANERS

Facility address: 195 WESTCHESTER AVE
PORT CHESTER, NY 10573

EPA ID: NYD981566243

Mailing address: WESTCHESTER AVE
PORT CHESTER, NY 10573

Contact: POENTO WI

Contact address: WESTCHESTER AVE
PORT CHESTER, NY 10573

Contact country: US

Contact telephone: (914) 939-6151

Contact email: Not reported

EPA Region: 02

Classification: Small Small Quantity Generator

Description: Handler: generates more than 100 and less than 1000 kg of hazardous waste during any calendar month and accumulates less than 6000 kg of hazardous waste at any time; or generates 100 kg or less of hazardous waste during any calendar month, and accumulates more than 1000 kg of hazardous waste at any time

Owner/Operator Summary:

Owner/operator name: POENTO WI

Owner/operator address: 195 WESTCHESTER AVE
PORT CHESTER, NY 10573

Owner/operator country: US

Owner/operator telephone: (914) 939-6151

Legal status: Private

Owner/Operator Type: Owner

Owner/Op start date: Not reported

Owner/Op end date: Not reported

Owner/operator name: POENTO WI

Owner/operator address: 195 WESTCHESTER AVE
PORT CHESTER, NY 10573

Owner/operator country: US

Owner/operator telephone: (914) 939-6151

Legal status: Private

Owner/Operator Type: Operator

Owner/Op start date: Not reported

Owner/Op end date: Not reported

- Continued on next page -

Site Detail Report

Target Property: 29-31 AND 37-39 NORTH MAIN STREET
PORT CHESTER, NY 10573

JOB: NA

RCRA-SQG

EDR ID: 1000299570 **DIST/DIR:** 0.217 WNW **ELEVATION:** 47 **MAP ID:** AI148

NAME: PARK'S PREMIERE CLEANERS INC

Rev: 12/09/2015

ADDRESS: 195 WESTCHESTER AVENUE
PORT CHESTER, NY 10573
WESTCHESTER

ID/Status: NYD981566243

SOURCE: US Environmental Protection Agency

Handler Activities Summary:

U.S. importer of hazardous waste: No
Mixed waste (haz. and radioactive): No
Recycler of hazardous waste: No
Transporter of hazardous waste: No
Treater, storer or disposer of HW: No
Underground injection activity: No
On-site burner exemption: No
Furnace exemption: No
Used oil fuel burner: No
Used oil processor: No
User oil refiner: No
Used oil fuel marketer to burner: No
Used oil Specification marketer: No
Used oil transfer facility: No
Used oil transporter: No

Historical Generators:

Date form received by agency: 01/01/2006
Site name: PREMIER CLEANERS
Classification: Conditionally Exempt Small Quantity Generator

Date form received by agency: 09/09/1991
Site name: PREMIER CLEANERS
Classification: Conditionally Exempt Small Quantity Generator

. Waste code: F002
. Waste name: THE FOLLOWING SPENT HALOGENATED SOLVENTS: TETRACHLOROETHYLENE, METHYLENE CHLORIDE, TRICHLOROETHYLENE, 1,1,1-TRICHLOROETHANE, CHLOROBENZENE, 1,1,2-TRICHLORO-1,2,2-TRIFLUOROETHANE, ORTHO-DICHLOROBENZENE, TRICHLOROFLUOROMETHANE, AND 1,1,2, TRICHLOROETHANE; ALL SPENT SOLVENT MIXTURES/BLENDS CONTAINING, BEFORE USE, A TOTAL OF TEN PERCENT OR MORE (BY VOLUME) OF ONE OR MORE OF THE ABOVE HALOGENATED SOLVENTS OR THOSE SOLVENTS LISTED IN F001, F004, AND F005; AND STILL BOTTOMS FROM THE RECOVERY OF THESE SPENT SOLVENTS AND SPENT SOLVENT MIXTURES.

Violation Status: No violations found

Site Detail Report

Target Property: 29-31 AND 37-39 NORTH MAIN STREET
PORT CHESTER, NY 10573

JOB: NA

CT NPDES

EDR ID: S103700926 **DIST/DIR:** 0.220 ESE **ELEVATION:** 9 **MAP ID:** 149

NAME: EBB TIDE BOAT RENTAL

Rev: 04/12/2016

ADDRESS: 112 SOUTH WATER STREET
GREENWICH, CT 06830

ID/Status: GSI002294
ID/Status: Active

SOURCE: CT Department of Energy & Environmental Protection

NPDES:

Town Id: Not reported

Company Name: Not reported

Permit Number: GSI002294

Permit Issued Date: 01/03/2012

Permit Expiration Date: 09/30/2016

Application Received Date: Not reported

Affiliation Type: Permittee

Permit EI Type: Stormwater Industrial Activities - GP

App Id: 201106795

Site Address Description: Not reported

Site Address Line 2: Not reported

Permit Description: Ebb Tide Marina - 112 South Water St. Greenwich,Ct. 06830

Status: Active

Affiliate Address Line 1: 112 S Water St

Affiliate Address Line 2: Not reported

Affiliate City/State/Zip: Greenwich, CT 06830-6848

Contact Name: Tav Passarelli

Contact Title: President

Contact EMail: tavpass@gmail.com

Site Detail Report

Target Property: 29-31 AND 37-39 NORTH MAIN STREET
PORT CHESTER, NY 10573

JOB: NA

NY MANIFEST

EDR ID: 1000243013 **DIST/DIR:** 0.220 SSE **ELEVATION:** 35 **MAP ID:** 150

NAME: ZODIAC INDUSTRIES **Rev:** 05/01/2016
ADDRESS: 1 MARTIN PL **ID/Status:** NYD980651475
PORT CHESTER, NY 10573
WESTCHESTER
SOURCE: NY Department of Environmental Conservation

NY MANIFEST:

Country: USA
EPA ID: NYD980651475
Facility Status: Not reported
Location Address 1: 14 CLARK PLPO BOX 1181
Code: BP
Location Address 2: Not reported
Total Tanks: Not reported
Location City: PORT CHESTER
Location State: NY
Location Zip: 10573
Location Zip 4: Not reported

NY MANIFEST:

EPAID: NYD980651475
Mailing Name: TECHNICAL RECOVERY SERVICE CORP.
Mailing Contact: MICHAEL GRANDAZZO
Mailing Address 1: 9 MILL ST
Mailing Address 2: Not reported
Mailing City: PORT CHESTER
Mailing State: NY
Mailing Zip: 10573
Mailing Zip 4: Not reported
Mailing Country: USA
Mailing Phone: 9149370484

NY MANIFEST:

Document ID: MAM0176872
Manifest Status: Not reported
seq: 01
Year: 2003
Trans1 State ID: P298709IL
Trans2 State ID: Not reported
Generator Ship Date: 01/07/2003
Trans1 Recv Date: 01/07/2003
Trans2 Recv Date: Not reported
TSD Site Recv Date: 01/08/2003
Part A Recv Date: Not reported
Part B Recv Date: Not reported
Generator EPA ID: NYD980651475
Trans1 EPA ID: NJD080631369
Trans2 EPA ID: Not reported
TSD ID 1: MAD053452637
TSD ID 2: Not reported

- Continued on next page -

Site Detail Report

Target Property: 29-31 AND 37-39 NORTH MAIN STREET
PORT CHESTER, NY 10573

JOB: NA

NY MANIFEST

EDR ID: 1000243013 **DIST/DIR:** 0.220 SSE **ELEVATION:** 35 **MAP ID:** 150

NAME: ZODIAC INDUSTRIES **Rev:** 05/01/2016
ADDRESS: 1 MARTIN PL **ID/Status:** NYD980651475
PORT CHESTER, NY 10573
WESTCHESTER
SOURCE: NY Department of Environmental Conservation

Manifest Tracking Number: Not reported
Import Indicator: Not reported
Export Indicator: Not reported
Discr Quantity Indicator: Not reported
Discr Type Indicator: Not reported
Discr Residue Indicator: Not reported
Discr Partial Reject Indicator: Not reported
Discr Full Reject Indicator: Not reported
Manifest Ref Number: Not reported
Alt Facility RCRA ID: Not reported
Alt Facility Sign Date: Not reported
MGMT Method Type Code: Not reported
Waste Code: F003 - UNKNOWN
Waste Code: Not reported
Waste Code: Not reported
Waste Code: Not reported
Waste Code: Not reported
Waste Code: Not reported
Quantity: 00055
Units: G - Gallons (liquids only)* (8.3 pounds)
Number of Containers: 001
Container Type: TT - Cargo tank, tank trucks
Handling Method: B Incineration, heat recovery, burning.
Specific Gravity: 01.00

Document ID: MAM1397070
Manifest Status: Not reported
seq: 01
Year: 2002
Trans1 State ID: P298709IL
Trans2 State ID: Not reported
Generator Ship Date: 01/11/2002
Trans1 Recv Date: 01/11/2002
Trans2 Recv Date: Not reported
TSD Site Recv Date: 01/18/2002
Part A Recv Date: Not reported
Part B Recv Date: Not reported
Generator EPA ID: NYD980651475
Trans1 EPA ID: NJD080631369
Trans2 EPA ID: Not reported
TSD ID 1: MAD053452637
TSD ID 2: Not reported
Manifest Tracking Number: Not reported
Import Indicator: Not reported
Export Indicator: Not reported

- Continued on next page -

Site Detail Report

Target Property: 29-31 AND 37-39 NORTH MAIN STREET
PORT CHESTER, NY 10573

JOB: NA

NY MANIFEST

EDR ID: 1000243013 **DIST/DIR:** 0.220 SSE **ELEVATION:** 35 **MAP ID:** 150

NAME: ZODIAC INDUSTRIES **Rev:** 05/01/2016
ADDRESS: 1 MARTIN PL **ID/Status:** NYD980651475
PORT CHESTER, NY 10573
WESTCHESTER
SOURCE: NY Department of Environmental Conservation

Discr Quantity Indicator: Not reported
Discr Type Indicator: Not reported
Discr Residue Indicator: Not reported
Discr Partial Reject Indicator: Not reported
Discr Full Reject Indicator: Not reported
Manifest Ref Number: Not reported
Alt Facility RCRA ID: Not reported
Alt Facility Sign Date: Not reported
MGMT Method Type Code: Not reported
Waste Code: F003 - UNKNOWN
Waste Code: Not reported
Waste Code: Not reported
Waste Code: Not reported
Waste Code: Not reported
Waste Code: Not reported
Quantity: 00050
Units: G - Gallons (liquids only)* (8.3 pounds)
Number of Containers: 001
Container Type: TT - Cargo tank, tank trucks
Handling Method: B Incineration, heat recovery, burning.
Specific Gravity: 01.00

Document ID: MAM1320610
Manifest Status: Not reported
seq: 01
Year: 2001
Trans1 State ID: P298709IL
Trans2 State ID: Not reported
Generator Ship Date: 01/24/2001
Trans1 Recv Date: 01/24/2001
Trans2 Recv Date: Not reported
TSD Site Recv Date: 01/25/2001
Part A Recv Date: Not reported
Part B Recv Date: Not reported
Generator EPA ID: NYD980651475
Trans1 EPA ID: NJD080631369
Trans2 EPA ID: Not reported
TSD ID 1: MAD053452637
TSD ID 2: Not reported
Manifest Tracking Number: Not reported
Import Indicator: Not reported
Export Indicator: Not reported
Discr Quantity Indicator: Not reported
Discr Type Indicator: Not reported
Discr Residue Indicator: Not reported

- Continued on next page -

Site Detail Report

Target Property: 29-31 AND 37-39 NORTH MAIN STREET
PORT CHESTER, NY 10573

JOB: NA

NY MANIFEST

EDR ID: 1000243013 **DIST/DIR:** 0.220 SSE **ELEVATION:** 35 **MAP ID:** 150

NAME: ZODIAC INDUSTRIES **Rev:** 05/01/2016
ADDRESS: 1 MARTIN PL **ID/Status:** NYD980651475
PORT CHESTER, NY 10573
WESTCHESTER
SOURCE: NY Department of Environmental Conservation

Discr Partial Reject Indicator: Not reported
Discr Full Reject Indicator: Not reported
Manifest Ref Number: Not reported
Alt Facility RCRA ID: Not reported
Alt Facility Sign Date: Not reported
MGMT Method Type Code: Not reported
Waste Code: F003 - UNKNOWN
Waste Code: Not reported
Waste Code: Not reported
Waste Code: Not reported
Waste Code: Not reported
Waste Code: Not reported
Quantity: 00055
Units: G - Gallons (liquids only)* (8.3 pounds)
Number of Containers: 001
Container Type: TT - Cargo tank, tank trucks
Handling Method: B Incineration, heat recovery, burning.
Specific Gravity: 01.00

Document ID: MAM1116070
Manifest Status: Not reported
seq: 01
Year: 2000
Trans1 State ID: P298709IL
Trans2 State ID: Not reported
Generator Ship Date: 01/11/2000
Trans1 Recv Date: 01/11/2000
Trans2 Recv Date: Not reported
TSD Site Recv Date: 01/14/2000
Part A Recv Date: Not reported
Part B Recv Date: Not reported
Generator EPA ID: NYD980651475
Trans1 EPA ID: NJD080631369
Trans2 EPA ID: Not reported
TSD ID 1: MAD053452637
TSD ID 2: Not reported
Manifest Tracking Number: Not reported
Import Indicator: Not reported
Export Indicator: Not reported
Discr Quantity Indicator: Not reported
Discr Type Indicator: Not reported
Discr Residue Indicator: Not reported
Discr Partial Reject Indicator: Not reported
Discr Full Reject Indicator: Not reported
Manifest Ref Number: Not reported

- Continued on next page -

Site Detail Report

Target Property: 29-31 AND 37-39 NORTH MAIN STREET
PORT CHESTER, NY 10573

JOB: NA

NY MANIFEST

EDR ID: 1000243013 **DIST/DIR:** 0.220 SSE **ELEVATION:** 35 **MAP ID:** 150

NAME: ZODIAC INDUSTRIES **Rev:** 05/01/2016
ADDRESS: 1 MARTIN PL **ID/Status:** NYD980651475
PORT CHESTER, NY 10573
WESTCHESTER
SOURCE: NY Department of Environmental Conservation

Alt Facility RCRA ID: Not reported
Alt Facility Sign Date: Not reported
MGMT Method Type Code: Not reported
Waste Code: F003 - UNKNOWN
Waste Code: Not reported
Waste Code: Not reported
Waste Code: Not reported
Waste Code: Not reported
Waste Code: Not reported
Quantity: 00055
Units: G - Gallons (liquids only)* (8.3 pounds)
Number of Containers: 001
Container Type: TT - Cargo tank, tank trucks
Handling Method: B Incineration, heat recovery, burning.
Specific Gravity: 01.00

Document ID: MAK0694550
Manifest Status: Not reported
seq: 01
Year: 1999
Trans1 State ID: P298709IL
Trans2 State ID: Not reported
Generator Ship Date: 01/25/1999
Trans1 Recv Date: 01/25/1999
Trans2 Recv Date: Not reported
TSD Site Recv Date: 01/27/1999
Part A Recv Date: Not reported
Part B Recv Date: Not reported
Generator EPA ID: NYD980651475
Trans1 EPA ID: NJD080631369
Trans2 EPA ID: Not reported
TSD ID 1: MAD053452637
TSD ID 2: Not reported
Manifest Tracking Number: Not reported
Import Indicator: Not reported
Export Indicator: Not reported
Discr Quantity Indicator: Not reported
Discr Type Indicator: Not reported
Discr Residue Indicator: Not reported
Discr Partial Reject Indicator: Not reported
Discr Full Reject Indicator: Not reported
Manifest Ref Number: Not reported
Alt Facility RCRA ID: Not reported
Alt Facility Sign Date: Not reported
MGMT Method Type Code: Not reported

- Continued on next page -

Site Detail Report

Target Property: 29-31 AND 37-39 NORTH MAIN STREET
PORT CHESTER, NY 10573

JOB: NA

NY MANIFEST

EDR ID: 1000243013 **DIST/DIR:** 0.220 SSE **ELEVATION:** 35 **MAP ID:** 150

NAME: ZODIAC INDUSTRIES **Rev:** 05/01/2016
ADDRESS: 1 MARTIN PL **ID/Status:** NYD980651475
PORT CHESTER, NY 10573
WESTCHESTER
SOURCE: NY Department of Environmental Conservation

Waste Code: F003 - UNKNOWN
Waste Code: Not reported
Waste Code: Not reported
Waste Code: Not reported
Waste Code: Not reported
Waste Code: Not reported
Quantity: 00045
Units: G - Gallons (liquids only)* (8.3 pounds)
Number of Containers: 001
Container Type: TT - Cargo tank, tank trucks
Handling Method: B Incineration, heat recovery, burning.
Specific Gravity: 01.00

Document ID: MAK0260920
Manifest Status: Not reported
seq: 01
Year: 1998
Trans1 State ID: P207083IL
Trans2 State ID: Not reported
Generator Ship Date: 01/08/1998
Trans1 Recv Date: 01/08/1998
Trans2 Recv Date: Not reported
TSD Site Recv Date: 01/12/1998
Part A Recv Date: Not reported
Part B Recv Date: Not reported
Generator EPA ID: NYD980651475
Trans1 EPA ID: NJD080631369
Trans2 EPA ID: Not reported
TSD ID 1: MAD053452637
TSD ID 2: Not reported
Manifest Tracking Number: Not reported
Import Indicator: Not reported
Export Indicator: Not reported
Discr Quantity Indicator: Not reported
Discr Type Indicator: Not reported
Discr Residue Indicator: Not reported
Discr Partial Reject Indicator: Not reported
Discr Full Reject Indicator: Not reported
Manifest Ref Number: Not reported
Alt Facility RCRA ID: Not reported
Alt Facility Sign Date: Not reported
MGMT Method Type Code: Not reported
Waste Code: F003 - UNKNOWN
Waste Code: Not reported
Waste Code: Not reported

- Continued on next page -

Site Detail Report

Target Property: 29-31 AND 37-39 NORTH MAIN STREET
PORT CHESTER, NY 10573

JOB: NA

NY MANIFEST

EDR ID: 1000243013 **DIST/DIR:** 0.220 SSE **ELEVATION:** 35 **MAP ID:** 150

NAME: ZODIAC INDUSTRIES **Rev:** 05/01/2016
ADDRESS: 1 MARTIN PL **ID/Status:** NYD980651475
PORT CHESTER, NY 10573
WESTCHESTER
SOURCE: NY Department of Environmental Conservation

Waste Code: Not reported
Waste Code: Not reported
Waste Code: Not reported
Quantity: 00055
Units: G - Gallons (liquids only)* (8.3 pounds)
Number of Containers: 001
Container Type: TT - Cargo tank, tank trucks
Handling Method: B Incineration, heat recovery, burning.
Specific Gravity: 01.00

Document ID: CTF0513603
Manifest Status: C
seq: Not reported
Year: 1997
Trans1 State ID: P207055IL
Trans2 State ID: Not reported
Generator Ship Date: 01/24/1997
Trans1 Recv Date: 01/24/1997
Trans2 Recv Date: / /
TSD Site Recv Date: 01/30/1997
Part A Recv Date: / /
Part B Recv Date: 02/10/1997
Generator EPA ID: NYD980651475
Trans1 EPA ID: NJD080631369
Trans2 EPA ID: Not reported
TSD ID 1: CTD072138969
TSD ID 2: Not reported
Manifest Tracking Number: Not reported
Import Indicator: Not reported
Export Indicator: Not reported
Discr Quantity Indicator: Not reported
Discr Type Indicator: Not reported
Discr Residue Indicator: Not reported
Discr Partial Reject Indicator: Not reported
Discr Full Reject Indicator: Not reported
Manifest Ref Number: Not reported
Alt Facility RCRA ID: Not reported
Alt Facility Sign Date: Not reported
MGMT Method Type Code: Not reported
Waste Code: F003 - UNKNOWN
Waste Code: Not reported
Waste Code: Not reported
Waste Code: Not reported
Waste Code: Not reported
Waste Code: Not reported

- Continued on next page -

Site Detail Report

Target Property: 29-31 AND 37-39 NORTH MAIN STREET
PORT CHESTER, NY 10573

JOB: NA

NY MANIFEST

EDR ID: 1000243013 **DIST/DIR:** 0.220 SSE **ELEVATION:** 35 **MAP ID:** 150

NAME: ZODIAC INDUSTRIES **Rev:** 05/01/2016
ADDRESS: 1 MARTIN PL **ID/Status:** NYD980651475
PORT CHESTER, NY 10573
WESTCHESTER
SOURCE: NY Department of Environmental Conservation

Quantity: 00396
Units: P - Pounds
Number of Containers: 001
Container Type: TT - Cargo tank, tank trucks
Handling Method: B Incineration, heat recovery, burning.
Specific Gravity: 100

Document ID: CTF0402529
Manifest Status: C
seq: Not reported
Year: 1996
Trans1 State ID: P207055IL
Trans2 State ID: Not reported
Generator Ship Date: 01/25/1996
Trans1 Recv Date: 01/25/1996
Trans2 Recv Date: / /
TSD Site Recv Date: 01/29/1996
Part A Recv Date: 02/06/1996
Part B Recv Date: 02/14/1996
Generator EPA ID: NYD980651475
Trans1 EPA ID: NJD080631369
Trans2 EPA ID: Not reported
TSD ID 1: CTD072138969
TSD ID 2: Not reported
Manifest Tracking Number: Not reported
Import Indicator: Not reported
Export Indicator: Not reported
Discr Quantity Indicator: Not reported
Discr Type Indicator: Not reported
Discr Residue Indicator: Not reported
Discr Partial Reject Indicator: Not reported
Discr Full Reject Indicator: Not reported
Manifest Ref Number: Not reported
Alt Facility RCRA ID: Not reported
Alt Facility Sign Date: Not reported
MGMT Method Type Code: Not reported
Waste Code: F005 - UNKNOWN
Waste Code: Not reported
Waste Code: Not reported
Waste Code: Not reported
Waste Code: Not reported
Waste Code: Not reported
Quantity: 00324
Units: P - Pounds
Number of Containers: 001

- Continued on next page -

Site Detail Report

Target Property: 29-31 AND 37-39 NORTH MAIN STREET
PORT CHESTER, NY 10573

JOB: NA

NY MANIFEST

EDR ID: 1000243013 **DIST/DIR:** 0.220 SSE **ELEVATION:** 35 **MAP ID:** 150

NAME: ZODIAC INDUSTRIES **Rev:** 05/01/2016
ADDRESS: 1 MARTIN PL **ID/Status:** NYD980651475
PORT CHESTER, NY 10573
WESTCHESTER
SOURCE: NY Department of Environmental Conservation

Container Type: TT - Cargo tank, tank trucks
Handling Method: B Incineration, heat recovery, burning.
Specific Gravity: 100

Document ID: CTF0354071
Manifest Status: C
seq: Not reported
Year: 1995
Trans1 State ID: P52018IL
Trans2 State ID: Not reported
Generator Ship Date: 01/09/1995
Trans1 Recv Date: 01/09/1995
Trans2 Recv Date: / /
TSD Site Recv Date: 01/11/1995
Part A Recv Date: / /
Part B Recv Date: 01/30/1995
Generator EPA ID: NYD980651475
Trans1 EPA ID: ILD099202681
Trans2 EPA ID: Not reported
TSD ID 1: CTD072138969
TSD ID 2: Not reported
Manifest Tracking Number: Not reported
Import Indicator: Not reported
Export Indicator: Not reported
Discr Quantity Indicator: Not reported
Discr Type Indicator: Not reported
Discr Residue Indicator: Not reported
Discr Partial Reject Indicator: Not reported
Discr Full Reject Indicator: Not reported
Manifest Ref Number: Not reported
Alt Facility RCRA ID: Not reported
Alt Facility Sign Date: Not reported
MGMT Method Type Code: Not reported
Waste Code: F003 - UNKNOWN
Waste Code: Not reported
Waste Code: Not reported
Waste Code: Not reported
Waste Code: Not reported
Waste Code: Not reported
Quantity: 00401
Units: P - Pounds
Number of Containers: 001
Container Type: TT - Cargo tank, tank trucks
Handling Method: B Incineration, heat recovery, burning.
Specific Gravity: 100

- Continued on next page -

Site Detail Report

Target Property: 29-31 AND 37-39 NORTH MAIN STREET
PORT CHESTER, NY 10573

JOB: NA

NY MANIFEST

EDR ID: 1000243013 **DIST/DIR:** 0.220 SSE **ELEVATION:** 35 **MAP ID:** 150

NAME: ZODIAC INDUSTRIES **Rev:** 05/01/2016
ADDRESS: 1 MARTIN PL **ID/Status:** NYD980651475
PORT CHESTER, NY 10573
WESTCHESTER
SOURCE: NY Department of Environmental Conservation

Document ID: MAH3822310
Manifest Status: C
seq: Not reported
Year: 1993
Trans1 State ID: P52018IL
Trans2 State ID: Not reported
Generator Ship Date: 12/08/1993
Trans1 Recv Date: 12/08/1993
Trans2 Recv Date: / /
TSD Site Recv Date: 12/09/1993
Part A Recv Date: 12/20/1993
Part B Recv Date: 12/27/1993
Generator EPA ID: NYD980651475
Trans1 EPA ID: ILD099202681
Trans2 EPA ID: Not reported
TSD ID 1: MAD053452637
TSD ID 2: Not reported
Manifest Tracking Number: Not reported
Import Indicator: Not reported
Export Indicator: Not reported
Discr Quantity Indicator: Not reported
Discr Type Indicator: Not reported
Discr Residue Indicator: Not reported
Discr Partial Reject Indicator: Not reported
Discr Full Reject Indicator: Not reported
Manifest Ref Number: Not reported
Alt Facility RCRA ID: Not reported
Alt Facility Sign Date: Not reported
MGMT Method Type Code: Not reported
Waste Code: F003 - UNKNOWN
Waste Code: Not reported
Waste Code: Not reported
Waste Code: Not reported
Waste Code: Not reported
Waste Code: Not reported
Quantity: 00065
Units: G - Gallons (liquids only)* (8.3 pounds)
Number of Containers: 001
Container Type: TT - Cargo tank, tank trucks
Handling Method: B Incineration, heat recovery, burning.
Specific Gravity: 100

Document ID: MAG1211470
Manifest Status: K
seq: Not reported

- Continued on next page -

Site Detail Report

Target Property: 29-31 AND 37-39 NORTH MAIN STREET
PORT CHESTER, NY 10573

JOB: NA

NY MANIFEST

EDR ID: 1000243013 **DIST/DIR:** 0.220 SSE **ELEVATION:** 35 **MAP ID:** 150

NAME: ZODIAC INDUSTRIES **Rev:** 05/01/2016
ADDRESS: 1 MARTIN PL **ID/Status:** NYD980651475
PORT CHESTER, NY 10573
WESTCHESTER
SOURCE: NY Department of Environmental Conservation

Year: 1992
Trans1 State ID: P22294IL
Trans2 State ID: Not reported
Generator Ship Date: 12/08/1992
Trans1 Recv Date: 12/08/1992
Trans2 Recv Date: / /
TSD Site Recv Date: 12/09/1992
Part A Recv Date: 01/07/1993
Part B Recv Date: 12/31/1992
Generator EPA ID: NYD980651475
Trans1 EPA ID: ILD099202681
Trans2 EPA ID: Not reported
TSD ID 1: MAD053452637
TSD ID 2: Not reported
Manifest Tracking Number: Not reported
Import Indicator: Not reported
Export Indicator: Not reported
Discr Quantity Indicator: Not reported
Discr Type Indicator: Not reported
Discr Residue Indicator: Not reported
Discr Partial Reject Indicator: Not reported
Discr Full Reject Indicator: Not reported
Manifest Ref Number: Not reported
Alt Facility RCRA ID: Not reported
Alt Facility Sign Date: Not reported
MGMT Method Type Code: Not reported
Waste Code: F003 - UNKNOWN
Waste Code: Not reported
Waste Code: Not reported
Waste Code: Not reported
Waste Code: Not reported
Waste Code: Not reported
Quantity: 00030
Units: G - Gallons (liquids only)* (8.3 pounds)
Number of Containers: 001
Container Type: TT - Cargo tank, tank trucks
Handling Method: B Incineration, heat recovery, burning.
Specific Gravity: 100

Site Detail Report

Target Property: 29-31 AND 37-39 NORTH MAIN STREET
PORT CHESTER, NY 10573

JOB: NA

RCRA NonGen / NLR

EDR ID: 1000243013 **DIST/DIR:** 0.220 SSE **ELEVATION:** 35 **MAP ID:** 150

NAME: ZODIAC INDUSTRIES **Rev:** 12/09/2015
ADDRESS: 1 MARTIN PL **ID/Status:** NYD980651475
PORT CHESTER, NY 10573
WESTCHESTER
SOURCE: US Environmental Protection Agency

RCRA NonGen / NLR:
Date form received by agency: 01/01/2007
Facility name: TECHNICAL RECOVERY SERVICE CORP
Facility address: 1 MARTIN PL
PORT CHESTER, NY 10573
EPA ID: NYD980651475
Mailing address: BOX 1181 1 MARTIN PL
PORT CHESTER, NY 10573
Contact: Not reported
Contact address: BOX 1181 1 MARTIN PL
PORT CHESTER, NY 10573
Contact country: US
Contact telephone: Not reported
Contact email: Not reported
EPA Region: 02
Land type: Facility is not located on Indian land. Additional information is not known.
Classification: Non-Generator
Description: Handler: Non-Generators do not presently generate hazardous waste

Owner/Operator Summary:
Owner/operator name: Not reported
Owner/operator address: OWNERSTREET
OWNERCITY, WY 99999
Owner/operator country: US
Owner/operator telephone: (212) 555-1212
Legal status: Private
Owner/Operator Type: Owner
Owner/Op start date: Not reported
Owner/Op end date: Not reported

Owner/operator name: OPERNAME
Owner/operator address: OPERSTREET
OPERCITY, WY 99999
Owner/operator country: US
Owner/operator telephone: (212) 555-1212
Legal status: Private
Owner/Operator Type: Operator
Owner/Op start date: Not reported
Owner/Op end date: Not reported

Handler Activities Summary:
U.S. importer of hazardous waste: No
Mixed waste (haz. and radioactive): No

- Continued on next page -

Site Detail Report

Target Property: 29-31 AND 37-39 NORTH MAIN STREET
PORT CHESTER, NY 10573

JOB: NA

RCRA NonGen / NLR

EDR ID: 1000243013 **DIST/DIR:** 0.220 SSE **ELEVATION:** 35 **MAP ID:** 150

NAME: ZODIAC INDUSTRIES
ADDRESS: 1 MARTIN PL
PORT CHESTER, NY 10573
WESTCHESTER

Rev: 12/09/2015
ID/Status: NYD980651475

SOURCE: US Environmental Protection Agency

Recycler of hazardous waste: No
Transporter of hazardous waste: No
Treater, storer or disposer of HW: No
Underground injection activity: No
On-site burner exemption: No
Furnace exemption: No
Used oil fuel burner: No
Used oil processor: No
User oil refiner: No
Used oil fuel marketer to burner: No
Used oil Specification marketer: No
Used oil transfer facility: No
Used oil transporter: No

Historical Generators:
Date form received by agency: 01/01/2006
Site name: TECHNICAL RECOVERY SERVICE CORP
Classification: Conditionally Exempt Small Quantity Generator

Date form received by agency: 12/29/1982
Site name: TECHNICAL RECOVERY SERVICE CORP
Classification: Not a generator, verified

- . Waste code: U002
- . Waste name: 2-PROPANONE (I) (OR) ACETONE (I)

- . Waste code: U003
- . Waste name: ACETONITRILE (I,T)

- . Waste code: U019
- . Waste name: BENZENE (I,T)

- . Waste code: U031
- . Waste name: 1-BUTANOL (I) (OR) N-BUTYL ALCOHOL (I)

- . Waste code: U032
- . Waste name: CALCIUM CHROMATE (OR) CHROMIC ACID H2CRO4, CALCIUM SALT

- . Waste code: U044
- . Waste name: CHLOROFORM (OR) METHANE, TRICHLORO-

- . Waste code: U056
- . Waste name: BENZENE, HEXAHYDRO- (I) (OR) CYCLOHEXANE (I)

- Continued on next page -

Site Detail Report

Target Property: 29-31 AND 37-39 NORTH MAIN STREET
PORT CHESTER, NY 10573

JOB: NA

RCRA NonGen / NLR

EDR ID: 1000243013 **DIST/DIR:** 0.220 SSE **ELEVATION:** 35 **MAP ID:** 150

NAME: ZODIAC INDUSTRIES

Rev: 12/09/2015

ADDRESS: 1 MARTIN PL
PORT CHESTER, NY 10573
WESTCHESTER

ID/Status: NYD980651475

SOURCE: US Environmental Protection Agency

- . Waste code: U057
- . Waste name: CYCLOHEXANONE (I)

- . Waste code: U080
- . Waste name: METHANE, DICHLORO- (OR) METHYLENE CHLORIDE

- . Waste code: U088
- . Waste name: 1,2-BENZENEDICARBOXYLIC ACID, DIETHYL ESTER (OR) DIETHYL PHTHALATE

- . Waste code: U102
- . Waste name: 1,2-BENZENEDICARBOXYLIC ACID, DIMETHYL ESTER (OR) DIMETHYL PHTHALATE

- . Waste code: U112
- . Waste name: ACETIC ACID, ETHYL ESTER (I) (OR) ETHYL ACETATE (I)

- . Waste code: U140
- . Waste name: 1-PROPANOL, 2-METHYL- (I,T) (OR) ISOBUTYL ALCOHOL (I,T)

- . Waste code: U154
- . Waste name: METHANOL (I) (OR) METHYL ALCOHOL (I)

- . Waste code: U159
- . Waste name: 2-BUTANONE (I,T) (OR) METHYL ETHYL KETONE (MEK) (I,T)

- . Waste code: U169
- . Waste name: BENZENE, NITRO- (OR) NITROBENZENE (I,T)

- . Waste code: U208
- . Waste name: 1,1,1,2-TETRACHLOROETHANE (OR) ETHANE, 1,1,1,2-TETRACHLORO-

- . Waste code: U209
- . Waste name: 1,1,2,2-TETRACHLOROETHANE (OR) ETHANE, 1,1,2,2-TETRACHLORO-

- . Waste code: U210
- . Waste name: ETHENE, TETRACHLORO- (OR) TETRACHLOROETHYLENE

- . Waste code: U213
- . Waste name: FURAN, TETRAHYDRO-(I) (OR) TETRAHYDROFURAN (I)

- . Waste code: U220
- . Waste name: BENZENE, METHYL- (OR) TOLUENE

- . Waste code: U228
- . Waste name: ETHENE, TRICHLORO- (OR) TRICHLOROETHYLENE

- Continued on next page -

Site Detail Report

Target Property: 29-31 AND 37-39 NORTH MAIN STREET
PORT CHESTER, NY 10573

JOB: NA

RCRA NonGen / NLR

EDR ID: 1000243013 DIST/DIR: 0.220 SSE ELEVATION: 35 MAP ID: 150

NAME: ZODIAC INDUSTRIES
ADDRESS: 1 MARTIN PL
PORT CHESTER, NY 10573
WESTCHESTER

Rev: 12/09/2015
ID/Status: NYD980651475

SOURCE: US Environmental Protection Agency

- . Waste code: U239
- . Waste name: BENZENE, DIMETHYL- (I,T) (OR) XYLENE (I)

Date form received by agency: 12/29/1982
Site name: TECHNICAL RECOVERY SERVICE CORP
Classification: Not a generator, verified

Date form received by agency: 11/22/1982
Site name: TECHNICAL RECOVERY SERVICE CORP
Classification: Unverified

- . Waste code: D000
- . Waste name: Not Defined

- . Waste code: D001
- . Waste name: IGNITABLE WASTE

- . Waste code: F001
- . Waste name: THE FOLLOWING SPENT HALOGENATED SOLVENTS USED IN DEGREASING: TETRACHLOROETHYLENE, TRICHLOROETHYLENE, METHYLENE CHLORIDE, 1,1,1-TRICHLOROETHANE, CARBON TETRACHLORIDE AND CHLORINATED FLUOROCARBONS; ALL SPENT SOLVENT MIXTURES/BLENDS USED IN DEGREASING CONTAINING, BEFORE USE, A TOTAL OF TEN PERCENT OR MORE (BY VOLUME) OF ONE OR MORE OF THE ABOVE HALOGENATED SOLVENTS OR THOSE SOLVENTS LISTED IN F002, F004, AND F005; AND STILL BOTTOMS FROM THE RECOVERY OF THESE SPENT SOLVENTS AND SPENT SOLVENT MIXTURES.

- . Waste code: F002
- . Waste name: THE FOLLOWING SPENT HALOGENATED SOLVENTS: TETRACHLOROETHYLENE, METHYLENE CHLORIDE, TRICHLOROETHYLENE, 1,1,1-TRICHLOROETHANE, CHLOROBENZENE, 1,1,2-TRICHLORO-1,2,2-TRIFLUOROETHANE, ORTHO-DICHLOROBENZENE, TRICHLOROFLUOROMETHANE, AND 1,1,2, TRICHLOROETHANE; ALL SPENT SOLVENT MIXTURES/BLENDS CONTAINING, BEFORE USE, A TOTAL OF TEN PERCENT OR MORE (BY VOLUME) OF ONE OR MORE OF THE ABOVE HALOGENATED SOLVENTS OR THOSE SOLVENTS LISTED IN F001, F004, AND F005; AND STILL BOTTOMS FROM THE RECOVERY OF THESE SPENT SOLVENTS AND SPENT SOLVENT MIXTURES.

- . Waste code: F003
- . Waste name: THE FOLLOWING SPENT NONHALOGENATED SOLVENTS: XYLENE, ACETONE, ETHYL ACETATE, ETHYL BENZENE, ETHYL ETHER, METHYL ISOBUTYL KETONE, N-BUTYL ALCOHOL, CYCLOHEXANONE, AND METHANOL; ALL SPENT SOLVENT MIXTURES/BLENDS CONTAINING, BEFORE USE, ONLY THE ABOVE SPENT NONHALOGENATED SOLVENTS; AND ALL SPENT SOLVENT MIXTURES/BLENDS CONTAINING, BEFORE USE, ONE OR MORE OF THE ABOVE NONHALOGENATED

- Continued on next page -

Site Detail Report

Target Property: 29-31 AND 37-39 NORTH MAIN STREET
PORT CHESTER, NY 10573

JOB: NA

RCRA NonGen / NLR

EDR ID: 1000243013 DIST/DIR: 0.220 SSE ELEVATION: 35 MAP ID: 150

NAME: ZODIAC INDUSTRIES
ADDRESS: 1 MARTIN PL
PORT CHESTER, NY 10573
WESTCHESTER

Rev: 12/09/2015
ID/Status: NYD980651475

SOURCE: US Environmental Protection Agency

SOLVENTS, AND A TOTAL OF TEN PERCENT OR MORE (BY VOLUME) OF ONE OR MORE OF THOSE SOLVENTS LISTED IN F001, F002, F004, AND F005; AND STILL BOTTOMS FROM THE RECOVERY OF THESE SPENT SOLVENTS AND SPENT SOLVENT MIXTURES.

- . Waste code: F004
- . Waste name: THE FOLLOWING SPENT NONHALOGENATED SOLVENTS: CRESOLS, CRESYLIC ACID, AND NITROBENZENE; AND THE STILL BOTTOMS FROM THE RECOVERY OF THESE SOLVENTS; ALL SPENT SOLVENT MIXTURES/BLENDS CONTAINING, BEFORE USE, A TOTAL OF TEN PERCENT OR MORE (BY VOLUME) OF ONE OR MORE OF THE ABOVE NONHALOGENATED SOLVENTS OR THOSE SOLVENTS LISTED IN F001, F002, AND F005; AND STILL BOTTOMS FROM THE RECOVERY OF THESE SPENT SOLVENTS AND SPENT SOLVENT MIXTURES.
- . Waste code: F005
- . Waste name: THE FOLLOWING SPENT NONHALOGENATED SOLVENTS: TOLUENE, METHYL ETHYL KETONE, CARBON DISULFIDE, ISOBUTANOL, PYRIDINE, BENZENE, 2-ETHOXYETHANOL, AND 2-NITROPROPANE; ALL SPENT SOLVENT MIXTURES/BLENDS CONTAINING, BEFORE USE, A TOTAL OF TEN PERCENT OR MORE (BY VOLUME) OF ONE OR MORE OF THE ABOVE NONHALOGENATED SOLVENTS OR THOSE SOLVENTS LISTED IN F001, F002, OR F004; AND STILL BOTTOMS FROM THE RECOVERY OF THESE SPENT SOLVENTS AND SPENT SOLVENT MIXTURES.
- . Waste code: U002
- . Waste name: 2-PROPANONE (I) (OR) ACETONE (I)
- . Waste code: U003
- . Waste name: ACETONITRILE (I,T)
- . Waste code: U019
- . Waste name: BENZENE (I,T)
- . Waste code: U031
- . Waste name: 1-BUTANOL (I) (OR) N-BUTYL ALCOHOL (I)
- . Waste code: U032
- . Waste name: CALCIUM CHROMATE (OR) CHROMIC ACID H2CRO4, CALCIUM SALT
- . Waste code: U044
- . Waste name: CHLOROFORM (OR) METHANE, TRICHLORO-
- . Waste code: U056
- . Waste name: BENZENE, HEXAHYDRO- (I) (OR) CYCLOHEXANE (I)
- . Waste code: U057

- Continued on next page -

Site Detail Report

Target Property: 29-31 AND 37-39 NORTH MAIN STREET
PORT CHESTER, NY 10573

JOB: NA

RCRA NonGen / NLR

EDR ID: 1000243013 DIST/DIR: 0.220 SSE ELEVATION: 35 MAP ID: 150

NAME: ZODIAC INDUSTRIES **Rev:** 12/09/2015
ADDRESS: 1 MARTIN PL ID/Status: NYD980651475
PORT CHESTER, NY 10573
WESTCHESTER
SOURCE: US Environmental Protection Agency

- . Waste name: CYCLOHEXANONE (I)
- . Waste code: U080
- . Waste name: METHANE, DICHLORO- (OR) METHYLENE CHLORIDE
- . Waste code: U088
- . Waste name: 1,2-BENZENEDICARBOXYLIC ACID, DIETHYL ESTER (OR) DIETHYL PHTHALATE
- . Waste code: U102
- . Waste name: 1,2-BENZENEDICARBOXYLIC ACID, DIMETHYL ESTER (OR) DIMETHYL PHTHALATE
- . Waste code: U112
- . Waste name: ACETIC ACID, ETHYL ESTER (I) (OR) ETHYL ACETATE (I)
- . Waste code: U140
- . Waste name: 1-PROPANOL, 2-METHYL- (I,T) (OR) ISOBUTYL ALCOHOL (I,T)
- . Waste code: U154
- . Waste name: METHANOL (I) (OR) METHYL ALCOHOL (I)
- . Waste code: U159
- . Waste name: 2-BUTANONE (I,T) (OR) METHYL ETHYL KETONE (MEK) (I,T)
- . Waste code: U169
- . Waste name: BENZENE, NITRO- (OR) NITROBENZENE (I,T)
- . Waste code: U208
- . Waste name: 1,1,1,2-TETRACHLOROETHANE (OR) ETHANE, 1,1,1,2-TETRACHLORO-
- . Waste code: U209
- . Waste name: 1,1,2,2-TETRACHLOROETHANE (OR) ETHANE, 1,1,2,2-TETRACHLORO-
- . Waste code: U210
- . Waste name: ETHENE, TETRACHLORO- (OR) TETRACHLOROETHYLENE
- . Waste code: U213
- . Waste name: FURAN, TETRAHYDRO-(I) (OR) TETRAHYDROFURAN (I)
- . Waste code: U220
- . Waste name: BENZENE, METHYL- (OR) TOLUENE
- . Waste code: U228
- . Waste name: ETHENE, TRICHLORO- (OR) TRICHLOROETHYLENE
- . Waste code: U239

- Continued on next page -

Site Detail Report

Target Property: 29-31 AND 37-39 NORTH MAIN STREET
PORT CHESTER, NY 10573

JOB: NA

RCRA NonGen / NLR

EDR ID: 1000243013 **DIST/DIR:** 0.220 SSE **ELEVATION:** 35 **MAP ID:** 150

NAME: ZODIAC INDUSTRIES
ADDRESS: 1 MARTIN PL
PORT CHESTER, NY 10573
WESTCHESTER

Rev: 12/09/2015
ID/Status: NYD980651475

SOURCE: US Environmental Protection Agency

. Waste name: BENZENE, DIMETHYL- (I,T) (OR) XYLENE (I)

Facility Has Received Notices of Violations:

Regulation violated: Not reported
Area of violation: Generators - General
Date violation determined: 03/06/1986
Date achieved compliance: 03/06/1986
Violation lead agency: State
Enforcement action: Not reported
Enforcement action date: Not reported
Enf. disposition status: Not reported
Enf. disp. status date: Not reported
Enforcement lead agency: Not reported
Proposed penalty amount: Not reported
Final penalty amount: Not reported
Paid penalty amount: Not reported

Evaluation Action Summary:

Evaluation date: 03/06/1986
Evaluation: COMPLIANCE EVALUATION INSPECTION ON-SITE
Area of violation: Generators - General
Date achieved compliance: 03/06/1986
Evaluation lead agency: State

Evaluation date: 06/15/1984
Evaluation: COMPLIANCE EVALUATION INSPECTION ON-SITE
Area of violation: Not reported
Date achieved compliance: Not reported
Evaluation lead agency: State

Site Detail Report

Target Property: 29-31 AND 37-39 NORTH MAIN STREET
PORT CHESTER, NY 10573

JOB: NA

SEMS-ARCHIVE

EDR ID: 1000243013 **DIST/DIR:** 0.220 SSE **ELEVATION:** 35 **MAP ID:** 150

NAME: ZODIAC INDUSTRIES **Rev:** 03/07/2016
ADDRESS: 1 MARTIN PL ID/Status: 0203061
PORT CHESTER, NY 10573 ID/Status: NYD980651475
WESTCHESTER
SOURCE: US EPA

SEMS-ARCHIVE:
Site ID: 203061
EPA ID: NYD980651475
Federal Facility: N
NPL: Not on the NPL
Non NPL Status: NFRAP-Site does not qualify for the NPL based on existing information

Following information was gathered from the prior CERCLIS update completed in 10/2013: :
Site ID: 0203061
Federal Facility: Not a Federal Facility
NPL Status: Not on the NPL
Non NPL Status: NFRAP-Site does not qualify for the NPL based on existing information

CERCLIS-NFRAP Site Alias Name(s):
Alias Name: TECHNICAL RECOVERY SERVICE CORP.
Alias Address: Not reported
WESTCHESTER, NY

Program Priority:
Description: RCRA Deferral Audit

Description: RCRA Deferral - New Decision

CERCLIS-NFRAP Assessment History:
Action: DISCOVERY
Date Started: / /
Date Completed: 06/06/89
Priority Level: Not reported

Action: ARCHIVE SITE
Date Started: / /
Date Completed: 01/13/99
Priority Level: Not reported

Action: PRELIMINARY ASSESSMENT
Date Started: / /
Date Completed: 09/18/89
Priority Level: NFRAP-Site does not qualify for the NPL based on existing information

Site Detail Report

Target Property: 29-31 AND 37-39 NORTH MAIN STREET
PORT CHESTER, NY 10573

JOB: NA

NY LTANKS

EDR ID: S108131270 **DIST/DIR:** 0.221 West **ELEVATION:** 58 **MAP ID:** AJ151

NAME: GAS STATION **Rev:** 05/17/2016
ADDRESS: 28 PEARL STREET ID/Status: 0605839 / 2006-12-27
PORT CHESTER, NY ID/Status: 369091
WESTCHESTER ID/Status: 0605839
SOURCE: NY Department of Environmental Conservation

LTANKS:

Site ID: 369091
Spill Number/Closed Date: 0605839 / 2006-12-27
Spill Date: 2006-08-21
Spill Cause: Tank Failure
Spill Source: Gasoline Station or other PBS Facility
Spill Class: Known release with minimal potential for fire or hazard. DEC Response.
Willing Responsible Party. Corrective action taken.
Cleanup Ceased: Not reported
Cleanup Meets Standard: True
SWIS: 6048
Investigator: JBODee
Referred To: WCDOH
Reported to Dept: 2006-08-21
CID: 444
Water Affected: Not reported
Spill Notifier: Tank Tester
Last Inspection: Not reported
Recommended Penalty: False
UST Involvement: True
Remediation Phase: 0
Date Entered In Computer: 2006-08-21
Spill Record Last Update: 2006-12-27
Spiller Name: JOE GIANFRANCESCO
Spiller Company: GAS STATION
Spiller Address: 28 PEARL STREET
Spiller City,St,Zip: PORT CHESTER, NY
Spiller County: 001
Spiller Contact: JOE GIANFRANCESCO
Spiller Phone: (914) 939-2757
Spiller Extention: Not reported
DEC Region: 3
DER Facility ID: 318973
DEC Memo: "PBS NO. 3-074861. 2,000 GAL. UNDERGROUND TANK. NORTHEAST TANK TO DO FOLLOWUP. TANK HAS ONLY 200 GAL. PRODUCT IN IT. 0605839 - 28 Pearl St, Port Chester, NY - vent pipe repaired and tank retested 8/31/06 NFA"
Remarks: "SMALL AIR LEAK IN TANK:"

Material:

Site ID: 369091
Operable Unit ID: 1126939
Operable Unit: 01
Material ID: 2116508

- Continued on next page -

Site Detail Report

Target Property: 29-31 AND 37-39 NORTH MAIN STREET
PORT CHESTER, NY 10573

JOB: NA

NY LTANKS

EDR ID: S108131270 **DIST/DIR:** 0.221 West **ELEVATION:** 58 **MAP ID:** AJ151

NAME: GAS STATION
ADDRESS: 28 PEARL STREET
PORT CHESTER, NY
WESTCHESTER

Rev: 05/17/2016
ID/Status: 0605839 / 2006-12-27
ID/Status: 369091
ID/Status: 0605839

SOURCE: NY Department of Environmental Conservation

Material Code: 0008
Material Name: diesel
Case No.: Not reported
Material FA: Petroleum
Quantity: Not reported
Units: Gallons
Recovered: .00
Resource Affected: Not reported
Oxygenate: Not reported

Tank Test:

Site Detail Report

Target Property: 29-31 AND 37-39 NORTH MAIN STREET
PORT CHESTER, NY 10573

JOB: NA

NY AST

EDR ID: U003884578 **DIST/DIR:** 0.221 West **ELEVATION:** 58 **MAP ID:** AJ152

NAME: JOSEPH GIANFRANCESCO JR., INC.
ADDRESS: 28 PEARL STREET
PORT CHESTER, NY 10573

Rev: 03/29/2016
ID/Status: 3-074861
ID/Status: 1. In-Service

SOURCE: NY Department of Environmental Conservation

WESTCHESTER CO. AST:

PBS Number: 3-074861
Site Status: Active
GDS Number: Not reported
Operator Name: Joseph Gianfrancesco, Jr.
Owner Name: Joseph Gianfrancesco, Jr., Inc.
Owner Street: 28 Pearl Street
Owner Address2: Not reported
Owner City/State/Zip: Port Chester, NY 10573

Tank Number: 10
Status: 1. In-Service
Date Installation: 01/01/1998
Capacity: 250
Product Stored: 13. Waste/Used Oil
Product Stored Percent: 0
Date Perm Closure: 01/01/1900
Tank Location: 3. Aboveground on saddles, legs, stilts, racks or cradle
Tank Type: 1. Steel/Carbon steel/Iron
Tank Internal Protection: 0. None
Tank External Protection: 1. Painted/Asphalt Coating
Tank Leak Detection: 0. None
Tank Secondary Containment: 0. None
Piping Location: 0. No Piping
Piping Type: 0. No Piping
Piping External Protection: 1. Painted/Asphalt Coating
Piping Leak Detection: 0. None
Piping Secondary Containment: 0. None
Overfill Prevention: 0. None
Spill Prevention: 0. None
Dispenser: 2. Suction

Tank Number: 7
Status: 1. In-Service
Date Installation: 01/01/1985
Capacity: 250
Product Stored: 13. Waste/Used Oil
Product Stored Percent: Not reported
Date Perm Closure: 01/01/1900
Tank Location: 3. Aboveground on saddles, legs, stilts, racks or cradle
Tank Type: 1. Steel/Carbon steel/Iron
Tank Internal Protection: 0. None
Tank External Protection: 1. Painted/Asphalt Coating

- Continued on next page -

Site Detail Report

Target Property: 29-31 AND 37-39 NORTH MAIN STREET
PORT CHESTER, NY 10573

JOB: NA

NY AST

EDR ID: U003884578 **DIST/DIR:** 0.221 West **ELEVATION:** 58 **MAP ID:** AJ152

NAME: JOSEPH GIANFRANCESCO JR., INC.
ADDRESS: 28 PEARL STREET
PORT CHESTER, NY 10573

Rev: 03/29/2016
ID/Status: 3-074861
ID/Status: 1. In-Service

SOURCE: NY Department of Environmental Conservation

Tank Leak Detection: 0. None
Tank Secondary Containment: 0. None
Piping Location: 0. No Piping
Piping Type: 0. No Piping
Piping External Protection: 0. None
Piping Leak Detection: 0. None
Piping Secondary Containment: 0. None
Overfill Prevention: 0. None
Spill Prevention: 0. None
Dispenser: 2. Suction

Tank Number: 8
Status: 1. In-Service
Date Installation: 01/01/1980
Capacity: 275
Product Stored: 1. No. 2 fuel oil
Product Stored Percent: Not reported
Date Perm Closure: 01/01/1900
Tank Location: 3. Aboveground on saddles,legs,stilts,racks or cradle
Tank Type: 1. Steel/Carbon steel/Iron
Tank Internal Protection: 0. None
Tank External Protection: 1. Painted/Asphalt Coating
Tank Leak Detection: 0. None
Tank Secondary Containment: 0. None
Piping Location: 1. Aboveground
Piping Type: 9. Copper
Piping External Protection: 1. Painted/Asphalt Coating
Piping Leak Detection: 7. Exempt suction piping
Piping Secondary Containment: 0. None
Overfill Prevention: 3. Automatic Shut-off,4. Product Level Gauge (Aboveground Only)
Spill Prevention: Not reported
Dispenser: 3. Gravity

Tank Number: 9
Status: 1. In-Service
Date Installation: 01/01/1998
Capacity: 250
Product Stored: 1. No. 2 fuel oil
Product Stored Percent: 0
Date Perm Closure: 01/01/1900
Tank Location: 3. Aboveground on saddles,legs,stilts,racks or cradle
Tank Type: 1. Steel/Carbon steel/Iron
Tank Internal Protection: 0. None

- Continued on next page -

Site Detail Report

Target Property: 29-31 AND 37-39 NORTH MAIN STREET
PORT CHESTER, NY 10573

JOB: NA

NY AST

EDR ID: U003884578 **DIST/DIR:** 0.221 West **ELEVATION:** 58 **MAP ID:** AJ152

NAME: JOSEPH GIANFRANCESCO JR., INC.
ADDRESS: 28 PEARL STREET
PORT CHESTER, NY 10573

Rev: 03/29/2016
ID/Status: 3-074861
ID/Status: 1. In-Service

SOURCE: NY Department of Environmental Conservation

Tank External Protection: 1. Painted/Asphalt Coating
Tank Leak Detection: 0. None
Tank Secondary Containment: 0. None
Piping Location: 1. Aboveground
Piping Type: 9. Copper
Piping External Protection: 1. Painted/Asphalt Coating
Piping Leak Detection: 7. Exempt suction piping
Piping Secondary Containment: 0. None
Overfill Prevention: 3. Automatic Shut-off
Spill Prevention: 0. None
Dispenser: 2. Suction

Site Detail Report

Target Property: 29-31 AND 37-39 NORTH MAIN STREET
PORT CHESTER, NY 10573

JOB: NA

NY UST

EDR ID: U003884578 **DIST/DIR:** 0.221 West **ELEVATION:** 58 **MAP ID:** AJ152

NAME: JOSEPH GIANFRANCESCO JR., INC.
ADDRESS: 28 PEARL STREET
PORT CHESTER, NY 10573

Rev: 03/29/2016
ID/Status: 3-074861 / Active
ID/Status: 5. Closed - removed
ID/Status: Active

SOURCE: NY Department of Environmental Conservation

WESTCHESTER CO. UST:

Id/Status: 3-074861 / Active
Operator Name: Joseph Gianfrancesco, Jr.
Owner Name: Joseph Gianfrancesco, Jr., Inc.
Owner Street: 28 Pearl Street
Owner Address2: Not reported
Owner City: Port Chester
Owner State: NY
Owner Zipcode: 10573
GDS Number: Not reported

Tank Number: 1
Status: 5. Closed - removed
Capacity: 2000
Product Stored: 7. Gasoline
Product Stored Percent: Not reported
Tank Leak Detection: 5. In-Tank System (auto tank gauge)
Date Installation: 01/01/1975
Date Perm Closure: 09/17/2007
Tank Location: 5. Underground
Tank Type: 1. Steel/Carbon steel/Iron
Tank Internal Protection: 3. Fiberglass liner (FRP)
Tank External Protection: 1. Painted/Asphalt Coating
Tank Secondary Containment: 0. None
Piping Location: 2. Underground/on ground
Piping Type: 2. Galvanized steel
Piping External Protection: 0. None
Overfill Prevention: Not reported
Piping Secondary Containment: Not reported
Spill Prevention: 1. Catch Basin
Dispenser: 2. Suction

Tank Number: 2
Status: 5. Closed - removed
Capacity: 2000
Product Stored: 6. Diesel
Product Stored Percent: Not reported
Tank Leak Detection: 5. In-Tank System (auto tank gauge)
Date Installation: 01/01/1975
Date Perm Closure: 09/17/2007
Tank Location: 5. Underground
Tank Type: 1. Steel/Carbon steel/Iron
Tank Internal Protection: 3. Fiberglass liner (FRP)

- Continued on next page -

Site Detail Report

Target Property: 29-31 AND 37-39 NORTH MAIN STREET
PORT CHESTER, NY 10573

JOB: NA

NY UST

EDR ID: U003884578 **DIST/DIR:** 0.221 West **ELEVATION:** 58 **MAP ID:** AJ152

NAME: JOSEPH GIANFRANCESCO JR., INC.
ADDRESS: 28 PEARL STREET
PORT CHESTER, NY 10573

Rev: 03/29/2016
ID/Status: 3-074861 / Active
ID/Status: 5. Closed - removed
ID/Status: Active

SOURCE: NY Department of Environmental Conservation

Tank External Protection: 1. Painted/Asphalt Coating
Tank Secondary Containment: 0. None
Piping Location: 2. Underground/on ground
Piping Type: 2. Galvanized steel
Piping External Protection: 0. None
Overfill Prevention: Not reported
Piping Secondary Containment: Not reported
Spill Prevention: 1. Catch Basin
Dispenser: 2. Suction

Tank Number: 3
Status: 5. Closed - removed
Capacity: 2000
Product Stored: 7. Gasoline
Product Stored Percent: Not reported
Tank Leak Detection: 5. In-Tank System (auto tank gauge)
Date Installation: 01/01/1975
Date Perm Closure: 09/17/2007
Tank Location: 5. Underground
Tank Type: 1. Steel/Carbon steel/Iron
Tank Internal Protection: 3. Fiberglass liner (FRP)
Tank External Protection: 1. Painted/Asphalt Coating
Tank Secondary Containment: 0. None
Piping Location: 2. Underground/on ground
Piping Type: 2. Galvanized steel
Piping External Protection: 0. None
Overfill Prevention: Not reported
Piping Secondary Containment: Not reported
Spill Prevention: 1. Catch Basin
Dispenser: 2. Suction

Tank Number: 4
Status: 5. Closed - removed
Capacity: 2000
Product Stored: 6. Diesel
Product Stored Percent: Not reported
Tank Leak Detection: 5. In-Tank System (auto tank gauge)
Date Installation: 01/01/1975
Date Perm Closure: 09/17/2007
Tank Location: 5. Underground
Tank Type: 1. Steel/Carbon steel/Iron
Tank Internal Protection: 3. Fiberglass liner (FRP)
Tank External Protection: 1. Painted/Asphalt Coating

- Continued on next page -

Site Detail Report

Target Property: 29-31 AND 37-39 NORTH MAIN STREET
PORT CHESTER, NY 10573

JOB: NA

NY UST

EDR ID: U003884578 **DIST/DIR:** 0.221 West **ELEVATION:** 58 **MAP ID:** AJ152

NAME: JOSEPH GIANFRANCESCO JR., INC.
ADDRESS: 28 PEARL STREET
PORT CHESTER, NY 10573

Rev: 03/29/2016
ID/Status: 3-074861 / Active
ID/Status: 5. Closed - removed
ID/Status: Active

SOURCE: NY Department of Environmental Conservation

Tank Secondary Containment: 0. None
Piping Location: 2. Underground/on ground
Piping Type: 2. Galvanized steel
Piping External Protection: 0. None
Overfill Prevention: Not reported
Piping Secondary Containment: Not reported
Spill Prevention: 1. Catch Basin
Dispenser: 2. Suction

Tank Number: 5
Status: 5. Closed - removed
Capacity: 2000
Product Stored: 7. Gasoline
Product Stored Percent: Not reported
Tank Leak Detection: 5. In-Tank System (auto tank gauge)
Date Installation: 01/01/1975
Date Perm Closure: 09/17/2007
Tank Location: 5. Underground
Tank Type: 1. Steel/Carbon steel/Iron
Tank Internal Protection: 3. Fiberglass liner (FRP)
Tank External Protection: 1. Painted/Asphalt Coating
Tank Secondary Containment: 0. None
Piping Location: 2. Underground/on ground
Piping Type: 2. Galvanized steel
Piping External Protection: 0. None
Overfill Prevention: Not reported
Piping Secondary Containment: Not reported
Spill Prevention: 1. Catch Basin
Dispenser: 2. Suction

Tank Number: 6
Status: 5. Closed - removed
Capacity: 2000
Product Stored: 7. Gasoline
Product Stored Percent: Not reported
Tank Leak Detection: 5. In-Tank System (auto tank gauge)
Date Installation: 01/01/1975
Date Perm Closure: 09/17/2007
Tank Location: 5. Underground
Tank Type: 1. Steel/Carbon steel/Iron
Tank Internal Protection: 3. Fiberglass liner (FRP)
Tank External Protection: 1. Painted/Asphalt Coating
Tank Secondary Containment: 0. None

- Continued on next page -

Site Detail Report

Target Property: 29-31 AND 37-39 NORTH MAIN STREET
PORT CHESTER, NY 10573

JOB: NA

NY UST

EDR ID: U003884578 **DIST/DIR:** 0.221 West **ELEVATION:** 58 **MAP ID:** AJ152

NAME: JOSEPH GIANFRANCESCO JR., INC.
ADDRESS: 28 PEARL STREET
PORT CHESTER, NY 10573

Rev: 03/29/2016
ID/Status: 3-074861 / Active
ID/Status: 5. Closed - removed
ID/Status: Active

SOURCE: NY Department of Environmental Conservation

Piping Location: 2. Underground/on ground
Piping Type: 2. Galvanized steel
Piping External Protection: 0. None
Overfill Prevention: Not reported
Piping Secondary Containment: Not reported
Spill Prevention: 1. Catch Basin
Dispenser: 2. Suction

Site Detail Report

Target Property: 29-31 AND 37-39 NORTH MAIN STREET
PORT CHESTER, NY 10573

JOB: NA

NY MANIFEST

EDR ID: 1010566396 **DIST/DIR:** 0.221 West **ELEVATION:** 58 **MAP ID:** AJ153

NAME: JOE'S GARAGE **Rev:** 05/01/2016
ADDRESS: 28 PEARL STREET **ID/Status:** NYR000149815
PORT CHESTER, NY 10573
WESTCHESTER
SOURCE: NY Department of Environmental Conservation

NY MANIFEST:
Country: USA
EPA ID: NYR000149815
Facility Status: Not reported
Location Address 1: 28 PEARL STREET
Code: BP
Location Address 2: Not reported
Total Tanks: Not reported
Location City: PORT CHESTER
Location State: NY
Location Zip: 10573
Location Zip 4: Not reported

NY MANIFEST:
EPAID: NYR000149815
Mailing Name: JOES GARAGE
Mailing Contact: JOPSEPH GIANFRANCESO
Mailing Address 1: 29 PEARL STREET
Mailing Address 2: Not reported
Mailing City: PORT CHESTER
Mailing State: NY
Mailing Zip: 10573
Mailing Zip 4: Not reported
Mailing Country: USA
Mailing Phone: 9149342757

NY MANIFEST:
Document ID: Not reported
Manifest Status: Not reported
seq: Not reported
Year: 2007
Trans1 State ID: NYR000114314
Trans2 State ID: Not reported
Generator Ship Date: 09/14/2007
Trans1 Recv Date: 09/14/2007
Trans2 Recv Date: Not reported
TSD Site Recv Date: 09/28/2007
Part A Recv Date: Not reported
Part B Recv Date: Not reported
Generator EPA ID: NYR000149815
Trans1 EPA ID: Not reported
Trans2 EPA ID: Not reported
TSD ID 1: CTD002593887
TSD ID 2: Not reported

- Continued on next page -

Site Detail Report

Target Property: 29-31 AND 37-39 NORTH MAIN STREET
PORT CHESTER, NY 10573

JOB: NA

NY MANIFEST

EDR ID: 1010566396 **DIST/DIR:** 0.221 West **ELEVATION:** 58 **MAP ID:** AJ153

NAME: JOE'S GARAGE

Rev: 05/01/2016

ADDRESS: 28 PEARL STREET
PORT CHESTER, NY 10573
WESTCHESTER

ID/Status: NYR000149815

SOURCE: NY Department of Environmental Conservation

Manifest Tracking Number: 001482615JJK
Import Indicator: N
Export Indicator: N
Discr Quantity Indicator: N
Discr Type Indicator: N
Discr Residue Indicator: N
Discr Partial Reject Indicator: N
Discr Full Reject Indicator: N
Manifest Ref Number: Not reported
Alt Facility RCRA ID: Not reported
Alt Facility Sign Date: Not reported
MGMT Method Type Code: H061
Waste Code: Not reported
Waste Code: Not reported
Waste Code: Not reported
Waste Code: Not reported
Waste Code: Not reported
Waste Code: Not reported
Quantity: 370
Units: G - Gallons (liquids only)* (8.3 pounds)
Number of Containers: 1
Container Type: TT - Cargo tank, tank trucks
Handling Method: B Incineration, heat recovery, burning.
Specific Gravity: 1
Waste Code: D001
Waste Code 1_2: D018
Waste Code 1_3: Not reported
Waste Code 1_4: Not reported
Waste Code 1_5: Not reported
Waste Code 1_6: Not reported

Document ID: Not reported
Manifest Status: Not reported
seq: Not reported
Year: 2007
Trans1 State ID: NYR000114314
Trans2 State ID: Not reported
Generator Ship Date: 09/27/2007
Trans1 Recv Date: 09/27/2007
Trans2 Recv Date: Not reported
TSD Site Recv Date: 09/28/2007
Part A Recv Date: Not reported
Part B Recv Date: Not reported
Generator EPA ID: NYR000149815
Trans1 EPA ID: Not reported

- Continued on next page -

Site Detail Report

Target Property: 29-31 AND 37-39 NORTH MAIN STREET
PORT CHESTER, NY 10573

JOB: NA

NY MANIFEST

EDR ID: 1010566396 **DIST/DIR:** 0.221 West **ELEVATION:** 58 **MAP ID:** AJ153

NAME: JOE'S GARAGE

Rev: 05/01/2016

ADDRESS: 28 PEARL STREET
PORT CHESTER, NY 10573
WESTCHESTER

ID/Status: NYR000149815

SOURCE: NY Department of Environmental Conservation

Trans2 EPA ID: Not reported
TSD ID 1: CTD002593887
TSD ID 2: Not reported
Manifest Tracking Number: 001482617JJK
Import Indicator: N
Export Indicator: N
Discr Quantity Indicator: N
Discr Type Indicator: N
Discr Residue Indicator: N
Discr Partial Reject Indicator: N
Discr Full Reject Indicator: N
Manifest Ref Number: Not reported
Alt Facility RCRA ID: Not reported
Alt Facility Sign Date: Not reported
MGMT Method Type Code: H061
Waste Code: Not reported
Waste Code: Not reported
Waste Code: Not reported
Waste Code: Not reported
Waste Code: Not reported
Waste Code: Not reported
Quantity: 375
Units: G - Gallons (liquids only)* (8.3 pounds)
Number of Containers: 1
Container Type: TT - Cargo tank, tank trucks
Handling Method: B Incineration, heat recovery, burning.
Specific Gravity: 1
Waste Code: D001
Waste Code 1_2: D018
Waste Code 1_3: Not reported
Waste Code 1_4: Not reported
Waste Code 1_5: Not reported
Waste Code 1_6: Not reported

Site Detail Report

Target Property: 29-31 AND 37-39 NORTH MAIN STREET
PORT CHESTER, NY 10573

JOB: NA

RCRA-LQG

EDR ID: 1010566396 **DIST/DIR:** 0.221 West **ELEVATION:** 58 **MAP ID:** AJ153

NAME: JOE'S GARAGE **Rev:** 12/09/2015
ADDRESS: 28 PEARL STREET **ID/Status:** NYR000149815
PORT CHESTER, NY 10573
WESTCHESTER
SOURCE: US Environmental Protection Agency

RCRA-LQG:

Date form received by agency: 02/18/2008
Facility name: JOE'S GARAGE
Facility address: 28 PEARL STREET
PORT CHESTER, NY 10573
EPA ID: NYR000149815
Mailing address: PEARL STREET
PORT CHESTER, NY 10573
Contact: JOSEPH GIANFRANCESCO
Contact address: Not reported
Not reported
Contact country: Not reported
Contact telephone: (914) 939-2811
Contact email: Not reported
EPA Region: 02
Classification: Large Quantity Generator
Description: Handler: generates 1,000 kg or more of hazardous waste during any calendar month; or generates more than 1 kg of acutely hazardous waste during any calendar month; or generates more than 100 kg of any residue or contaminated soil, waste or other debris resulting from the cleanup of a spill, into or on any land or water, of acutely hazardous waste during any calendar month; or generates 1 kg or less of acutely hazardous waste during any calendar month, and accumulates more than 1 kg of acutely hazardous waste at any time; or generates 100 kg or less of any residue or contaminated soil, waste or other debris resulting from the cleanup of a spill, into or on any land or water, of acutely hazardous waste during any calendar month, and accumulates more than 100 kg of that material at any time

Owner/Operator Summary:

Owner/operator name: JOSEPH GIANFRANCESCO
Owner/operator address: PEARL STREET
PORT CHESTER, NY 10573
Owner/operator country: US
Owner/operator telephone: Not reported
Legal status: Private
Owner/Operator Type: Owner
Owner/Op start date: 01/01/1973
Owner/Op end date: Not reported

Owner/operator name: JOSEPH GIANFRANCESCO
Owner/operator address: PEARL STREET
PORT CHESTER, NY 10573
Owner/operator country: US

- Continued on next page -

Site Detail Report

Target Property: 29-31 AND 37-39 NORTH MAIN STREET
PORT CHESTER, NY 10573

JOB: NA

RCRA-LQG

EDR ID: 1010566396 **DIST/DIR:** 0.221 West **ELEVATION:** 58 **MAP ID:** AJ153

NAME: JOE'S GARAGE

Rev: 12/09/2015

ADDRESS: 28 PEARL STREET
PORT CHESTER, NY 10573
WESTCHESTER

ID/Status: NYR000149815

SOURCE: US Environmental Protection Agency

Owner/operator telephone: Not reported
Legal status: Private
Owner/Operator Type: Operator
Owner/Op start date: 01/01/1973
Owner/Op end date: Not reported

Owner/operator name: JOSEPH GIANFRANCESCO
Owner/operator address: Not reported
Not reported
Owner/operator country: Not reported
Owner/operator telephone: Not reported
Legal status: Private
Owner/Operator Type: Operator
Owner/Op start date: 03/01/1996
Owner/Op end date: Not reported

Owner/operator name: JOSEPH GIANFRANCESCO
Owner/operator address: Not reported
Not reported
Owner/operator country: Not reported
Owner/operator telephone: Not reported
Legal status: Private
Owner/Operator Type: Owner
Owner/Op start date: 03/01/1996
Owner/Op end date: Not reported

Handler Activities Summary:

U.S. importer of hazardous waste: No
Mixed waste (haz. and radioactive): No
Recycler of hazardous waste: No
Transporter of hazardous waste: No
Treater, storer or disposer of HW: No
Underground injection activity: No
On-site burner exemption: No
Furnace exemption: No
Used oil fuel burner: No
Used oil processor: No
User oil refiner: No
Used oil fuel marketer to burner: No
Used oil Specification marketer: No
Used oil transfer facility: No
Used oil transporter: No

. Waste code: D001

- Continued on next page -

Site Detail Report

Target Property: 29-31 AND 37-39 NORTH MAIN STREET
PORT CHESTER, NY 10573

JOB: NA

RCRA-LQG

EDR ID: 1010566396 **DIST/DIR:** 0.221 West **ELEVATION:** 58 **MAP ID:** AJ153

NAME: JOE'S GARAGE

Rev: 12/09/2015

ADDRESS: 28 PEARL STREET
PORT CHESTER, NY 10573
WESTCHESTER

ID/Status: NYR000149815

SOURCE: US Environmental Protection Agency

- . Waste name: IGNITABLE WASTE
- . Waste code: D018
- . Waste name: BENZENE

Historical Generators:

Date form received by agency: 09/24/2007
Site name: JOES GARAGE
Classification: Small Quantity Generator

- . Waste code: D001
- . Waste name: IGNITABLE WASTE

Date form received by agency: 09/23/2007
Site name: JOES GARAGE
Classification: Small Quantity Generator

Violation Status: No violations found

Site Detail Report

Target Property: 29-31 AND 37-39 NORTH MAIN STREET
PORT CHESTER, NY 10573

JOB: NA

NY MANIFEST

EDR ID: 1000457683 **DIST/DIR:** 0.225 NE **ELEVATION:** 12 **MAP ID:** 154

NAME: PELHAM TOOL CO INC **Rev:** 05/01/2016
ADDRESS: 21 ABENDROTH AVE **ID/Status:** NYD986929446
PORT CHESTER, NY 10573
WESTCHESTER
SOURCE: NY Department of Environmental Conservation

NY MANIFEST:
Country: USA
EPA ID: NYD986929446
Facility Status: Not reported
Location Address 1: 21 ABENDROTH AVENUE
Code: BP
Location Address 2: Not reported
Total Tanks: Not reported
Location City: PORT CHESTER
Location State: NY
Location Zip: 10573
Location Zip 4: Not reported

NY MANIFEST:
EPAID: NYD986929446
Mailing Name: PELHAM TOOL COMPANY INCORPORATED
Mailing Contact: PELHAM TOOL COMPANY INCORPORATED
Mailing Address 1: 21 ABENDROTH AVENUE
Mailing Address 2: Not reported
Mailing City: PORTCHESTER
Mailing State: NY
Mailing Zip: 10573
Mailing Zip 4: Not reported
Mailing Country: USA
Mailing Phone: 9149371771

NY MANIFEST:
Document ID: NYC1263464
Manifest Status: C
seq: Not reported
Year: 1992
Trans1 State ID: NYMJ4338
Trans2 State ID: Not reported
Generator Ship Date: 01/07/1992
Trans1 Recv Date: 01/07/1992
Trans2 Recv Date: / /
TSD Site Recv Date: 01/07/1992
Part A Recv Date: / /
Part B Recv Date: 01/24/1992
Generator EPA ID: NYD986929446
Trans1 EPA ID: ILD051060408
Trans2 EPA ID: Not reported
TSD ID 1: NYD000708172
TSD ID 2: Not reported

- Continued on next page -

Site Detail Report

Target Property: 29-31 AND 37-39 NORTH MAIN STREET
PORT CHESTER, NY 10573

JOB: NA

NY MANIFEST

EDR ID: 1000457683 **DIST/DIR:** 0.225 NE **ELEVATION:** 12 **MAP ID:** 154

NAME: PELHAM TOOL CO INC

Rev: 05/01/2016

ADDRESS: 21 ABENDROTH AVE
PORT CHESTER, NY 10573
WESTCHESTER

ID/Status: NYD986929446

SOURCE: NY Department of Environmental Conservation

Manifest Tracking Number: Not reported
Import Indicator: Not reported
Export Indicator: Not reported
Discr Quantity Indicator: Not reported
Discr Type Indicator: Not reported
Discr Residue Indicator: Not reported
Discr Partial Reject Indicator: Not reported
Discr Full Reject Indicator: Not reported
Manifest Ref Number: Not reported
Alt Facility RCRA ID: Not reported
Alt Facility Sign Date: Not reported
MGMT Method Type Code: Not reported
Waste Code: D001 - NON-LISTED IGNITABLE WASTES
Waste Code: Not reported
Waste Code: Not reported
Waste Code: Not reported
Waste Code: Not reported
Waste Code: Not reported
Quantity: 00172
Units: P - Pounds
Number of Containers: 002
Container Type: DM - Metal drums, barrels
Handling Method: R Material recovery of more than 75 percent of the total material.
Specific Gravity: 100

Site Detail Report

Target Property: 29-31 AND 37-39 NORTH MAIN STREET
PORT CHESTER, NY 10573

JOB: NA

RCRA NonGen / NLR

EDR ID: 1000457683 **DIST/DIR:** 0.225 NE **ELEVATION:** 12 **MAP ID:** 154

NAME: PELHAM TOOL CO INC

Rev: 12/09/2015

ADDRESS: 21 ABENDROTH AVE
PORT CHESTER, NY 10573
WESTCHESTER

ID/Status: NYD986929446

SOURCE: US Environmental Protection Agency

RCRA NonGen / NLR:

Date form received by agency: 01/01/2007

Facility name: PELHAM TOOL CO INC

Facility address: 21 ABENDROTH AVE
PORT CHESTER, NY 10573

EPA ID: NYD986929446

Mailing address: ABENDROTH AVE
PORT CHESTER, NY 10573

Contact: Not reported

Contact address: ABENDROTH AVE
PORT CHESTER, NY 10573

Contact country: US

Contact telephone: Not reported

Contact email: Not reported

EPA Region: 02

Land type: Facility is not located on Indian land. Additional information is not known.

Classification: Non-Generator

Description: Handler: Non-Generators do not presently generate hazardous waste

Owner/Operator Summary:

Owner/operator name: PELHAM TOOL CO INC

Owner/operator address: NOT REQUIRED
NOT REQUIRED, WY 99999

Owner/operator country: US

Owner/operator telephone: (212) 555-1212

Legal status: Private

Owner/Operator Type: Owner

Owner/Op start date: Not reported

Owner/Op end date: Not reported

Owner/operator name: PELHAM TOOL CO INC

Owner/operator address: NOT REQUIRED
NOT REQUIRED, WY 99999

Owner/operator country: US

Owner/operator telephone: (212) 555-1212

Legal status: Private

Owner/Operator Type: Operator

Owner/Op start date: Not reported

Owner/Op end date: Not reported

Handler Activities Summary:

U.S. importer of hazardous waste: No

Mixed waste (haz. and radioactive): No

- Continued on next page -

Site Detail Report

Target Property: 29-31 AND 37-39 NORTH MAIN STREET
PORT CHESTER, NY 10573

JOB: NA

RCRA NonGen / NLR

EDR ID: 1000457683 **DIST/DIR:** 0.225 NE **ELEVATION:** 12 **MAP ID:** 154

NAME: PELHAM TOOL CO INC

Rev: 12/09/2015

ADDRESS: 21 ABENDROTH AVE
PORT CHESTER, NY 10573
WESTCHESTER

ID/Status: NYD986929446

SOURCE: US Environmental Protection Agency

Recycler of hazardous waste: No
Transporter of hazardous waste: No
Treater, storer or disposer of HW: No
Underground injection activity: No
On-site burner exemption: No
Furnace exemption: No
Used oil fuel burner: No
Used oil processor: No
User oil refiner: No
Used oil fuel marketer to burner: No
Used oil Specification marketer: No
Used oil transfer facility: No
Used oil transporter: No

Historical Generators:

Date form received by agency: 01/01/2006
Site name: PELHAM TOOL CO INC
Classification: Not a generator, verified

Date form received by agency: 04/19/1995
Site name: PELHAM TOOL CO INC
Classification: Not a generator, verified

. Waste code: NONE
. Waste name: None

Date form received by agency: 10/29/1990
Site name: PELHAM TOOL CO INC
Classification: Large Quantity Generator

. Waste code: D001
. Waste name: IGNITABLE WASTE

Violation Status: No violations found

Evaluation Action Summary:

Evaluation date: 11/04/1992
Evaluation: COMPLIANCE EVALUATION INSPECTION ON-SITE
Area of violation: Not reported
Date achieved compliance: Not reported
Evaluation lead agency: State

Site Detail Report

Target Property: 29-31 AND 37-39 NORTH MAIN STREET
PORT CHESTER, NY 10573

JOB: NA

NY MANIFEST

EDR ID: 1016961595 **DIST/DIR:** 0.227 WSW **ELEVATION:** 62 **MAP ID:** AJ155

NAME: CON EDISON **Rev:** 05/01/2016
ADDRESS: 37 PEARL ST **ID/Status:** NYP004344172
PORT CHESTER, NY 10573
WESTCHESTER
SOURCE: NY Department of Environmental Conservation

NY MANIFEST:
Country: USA
EPA ID: NYP004344172
Facility Status: Not reported
Location Address 1: 37 PEARL STREET
Code: BP
Location Address 2: Not reported
Total Tanks: Not reported
Location City: PORT CHESTER
Location State: NY
Location Zip: 10573
Location Zip 4: Not reported

NY MANIFEST:
EPAID: NYP004344172
Mailing Name: CON EDISON
Mailing Contact: CON EDISON
Mailing Address 1: 4 IRVING PL 15TH FL
Mailing Address 2: Not reported
Mailing City: NEW YORK
Mailing State: NY
Mailing Zip: 10003
Mailing Zip 4: Not reported
Mailing Country: USA
Mailing Phone: 2124603770

NY MANIFEST:
Document ID: Not reported
Manifest Status: Not reported
seq: Not reported
Year: 2013
Trans1 State ID: NJ0000027193
Trans2 State ID: Not reported
Generator Ship Date: 08/09/2013
Trans1 Recv Date: 08/09/2013
Trans2 Recv Date: Not reported
TSD Site Recv Date: 08/13/2013
Part A Recv Date: Not reported
Part B Recv Date: Not reported
Generator EPA ID: NYP004344172
Trans1 EPA ID: Not reported
Trans2 EPA ID: Not reported
TSD ID 1: NJD002200046
TSD ID 2: Not reported

- Continued on next page -

Site Detail Report

Target Property: 29-31 AND 37-39 NORTH MAIN STREET
PORT CHESTER, NY 10573

JOB: NA

NY MANIFEST

EDR ID: 1016961595 **DIST/DIR:** 0.227 WSW **ELEVATION:** 62 **MAP ID:** AJ155

NAME: CON EDISON

Rev: 05/01/2016

ADDRESS: 37 PEARL ST
PORT CHESTER, NY 10573
WESTCHESTER

ID/Status: NYP004344172

SOURCE: NY Department of Environmental Conservation

Manifest Tracking Number: 011694756JJK
Import Indicator: N
Export Indicator: N
Discr Quantity Indicator: N
Discr Type Indicator: N
Discr Residue Indicator: N
Discr Partial Reject Indicator: N
Discr Full Reject Indicator: N
Manifest Ref Number: Not reported
Alt Facility RCRA ID: Not reported
Alt Facility Sign Date: Not reported
MGMT Method Type Code: H110
Waste Code: Not reported
Waste Code: Not reported
Waste Code: Not reported
Waste Code: Not reported
Waste Code: Not reported
Waste Code: Not reported
Quantity: 18000
Units: P - Pounds
Number of Containers: 1
Container Type: TT - Cargo tank, tank trucks
Handling Method: T Chemical, physical, or biological treatment.
Specific Gravity: 1
Waste Code: D008
Waste Code 1_2: Not reported
Waste Code 1_3: Not reported
Waste Code 1_4: Not reported
Waste Code 1_5: Not reported
Waste Code 1_6: Not reported

Site Detail Report

Target Property: 29-31 AND 37-39 NORTH MAIN STREET
PORT CHESTER, NY 10573

JOB: NA

RCRA-LQG

EDR ID: 1016961596 **DIST/DIR:** 0.227 WSW **ELEVATION:** 62 **MAP ID:** AJ156

NAME: CON EDISON - CUSTOMER MANHOLE 1

Rev: 12/09/2015

ADDRESS: 37 PEARL STREET
PORT CHESTER, NY 10573
WESTCHESTER

ID/Status: NYP004344172

SOURCE: US Environmental Protection Agency

RCRA-LQG:

Date form received by agency: 03/27/2014

Facility name: CON EDISON - CUSTOMER MANHOLE 1

Facility address: 37 PEARL STREET

PORT CHESTER, NY 10573

EPA ID: NYP004344172

Mailing address: IRVING PLACE, 15TH FL NE

NEW YORK, NY 10003

Contact: DENNIS HUACON

Contact address: IRVING PLACE, 15TH FL NE

NEW YORK, NY 10003

Contact country: US

Contact telephone: (212) 460-2757

Contact email: HUACOND@CONED.COM

EPA Region: 02

Classification: Large Quantity Generator

Description: Handler: generates 1,000 kg or more of hazardous waste during any calendar month; or generates more than 1 kg of acutely hazardous waste during any calendar month; or generates more than 100 kg of any residue or contaminated soil, waste or other debris resulting from the cleanup of a spill, into or on any land or water, of acutely hazardous waste during any calendar month; or generates 1 kg or less of acutely hazardous waste during any calendar month, and accumulates more than 1 kg of acutely hazardous waste at any time; or generates 100 kg or less of any residue or contaminated soil, waste or other debris resulting from the cleanup of a spill, into or on any land or water, of acutely hazardous waste during any calendar month, and accumulates more than 100 kg of that material at any time

Owner/Operator Summary:

Owner/operator name: CONSOLIDATED EDISON COMPANY OF NY, INC.

Owner/operator address: IRVING PLACE

NEW YORK, NY 10003

Owner/operator country: US

Owner/operator telephone: Not reported

Legal status: Private

Owner/Operator Type: Operator

Owner/Op start date: 08/09/2013

Owner/Op end date: Not reported

Owner/operator name: CONSOLIDATED EDISON COMPANY OF NY, INC.

Owner/operator address: IRVING PLACE

NEW YORK, NY 10003

Owner/operator country: US

- Continued on next page -

Site Detail Report

Target Property: 29-31 AND 37-39 NORTH MAIN STREET
PORT CHESTER, NY 10573

JOB: NA

RCRA-LQG

EDR ID: 1016961596 **DIST/DIR:** 0.227 WSW **ELEVATION:** 62 **MAP ID:** AJ156

NAME: CON EDISON - CUSTOMER MANHOLE 1

Rev: 12/09/2015

ADDRESS: 37 PEARL STREET
PORT CHESTER, NY 10573
WESTCHESTER

ID/Status: NYP004344172

SOURCE: US Environmental Protection Agency

Owner/operator telephone: Not reported
Legal status: Private
Owner/Operator Type: Owner
Owner/Op start date: 08/09/2013
Owner/Op end date: Not reported

Handler Activities Summary:

U.S. importer of hazardous waste: No
Mixed waste (haz. and radioactive): No
Recycler of hazardous waste: No
Transporter of hazardous waste: No
Treater, storer or disposer of HW: No
Underground injection activity: No
On-site burner exemption: No
Furnace exemption: No
Used oil fuel burner: No
Used oil processor: No
User oil refiner: No
Used oil fuel marketer to burner: No
Used oil Specification marketer: No
Used oil transfer facility: No
Used oil transporter: No

. Waste code: D008
. Waste name: LEAD

Historical Generators:

Date form received by agency: 09/09/2013
Site name: CON EDISON CUSTOMER MANHOLE: 1
Classification: Not a generator, verified

Date form received by agency: 08/09/2013
Site name: CON EDISON CUSTOMER MANHOLE: 1
Classification: Conditionally Exempt Small Quantity Generator

Violation Status: No violations found

Site Detail Report

Target Property: 29-31 AND 37-39 NORTH MAIN STREET
PORT CHESTER, NY 10573

JOB: NA

RCRA-SQG

EDR ID: 1000445470 **DIST/DIR:** 0.230 East **ELEVATION:** 32 **MAP ID:** AK157

NAME: MICHAEL F. ROSS INC.

Rev: 12/09/2015

ADDRESS: 6 OAK ST W
GREENWICH, CT 06830
FAIRFIELD

ID/Status: CTD983872987

SOURCE: US Environmental Protection Agency

RCRA-SQG:

Date form received by agency: 05/29/1990

Facility name: ROSS MICHAEL F INC

Facility address: 6 OAK ST W

GREENWICH, CT 06830

EPA ID: CTD983872987

Mailing address: OAK ST W

GREENWICH, CT 06830

Contact: MICHAEL-F ROSS

Contact address: 6 OAK ST W

GREENWICH, CT 06830

Contact country: US

Contact telephone: (203) 531-9200

Contact email: Not reported

EPA Region: 01

Classification: Small Small Quantity Generator

Description: Handler: generates more than 100 and less than 1000 kg of hazardous waste during any calendar month and accumulates less than 6000 kg of hazardous waste at any time; or generates 100 kg or less of hazardous waste during any calendar month, and accumulates more than 1000 kg of hazardous waste at any time

Owner/Operator Summary:

Owner/operator name: MICHAEL F ROSS INC

Owner/operator address: OWNERSTREET

OWNERCITY, CT OWNER

Owner/operator country: Not reported

Owner/operator telephone: (203) 555-1212

Legal status: Private

Owner/Operator Type: Owner

Owner/Op start date: Not reported

Owner/Op end date: Not reported

Handler Activities Summary:

U.S. importer of hazardous waste: No

Mixed waste (haz. and radioactive): No

Recycler of hazardous waste: No

Transporter of hazardous waste: No

Treater, storer or disposer of HW: No

Underground injection activity: No

On-site burner exemption: No

Furnace exemption: No

Used oil fuel burner: No

- Continued on next page -

Site Detail Report

Target Property: 29-31 AND 37-39 NORTH MAIN STREET
PORT CHESTER, NY 10573

JOB: NA

RCRA-SQG

EDR ID: 1000445470 DIST/DIR: 0.230 East ELEVATION: 32 MAP ID: AK157

NAME: MICHAEL F. ROSS INC.

Rev: 12/09/2015

ADDRESS: 6 OAK ST W
GREENWICH, CT 06830
FAIRFIELD

ID/Status: CTD983872987

SOURCE: US Environmental Protection Agency

Used oil processor: No
User oil refiner: No
Used oil fuel marketer to burner: No
Used oil Specification marketer: No
Used oil transfer facility: No
Used oil transporter: No

. Waste code: D001
. Waste name: IGNITABLE WASTE

. Waste code: F001
. Waste name: THE FOLLOWING SPENT HALOGENATED SOLVENTS USED IN DEGREASING: TETRACHLOROETHYLENE, TRICHLOROETHYLENE, METHYLENE CHLORIDE, 1,1,1-TRICHLOROETHANE, CARBON TETRACHLORIDE AND CHLORINATED FLUOROCARBONS; ALL SPENT SOLVENT MIXTURES/BLENDS USED IN DEGREASING CONTAINING, BEFORE USE, A TOTAL OF TEN PERCENT OR MORE (BY VOLUME) OF ONE OR MORE OF THE ABOVE HALOGENATED SOLVENTS OR THOSE SOLVENTS LISTED IN F002, F004, AND F005; AND STILL BOTTOMS FROM THE RECOVERY OF THESE SPENT SOLVENTS AND SPENT SOLVENT MIXTURES.

. Waste code: F002
. Waste name: THE FOLLOWING SPENT HALOGENATED SOLVENTS: TETRACHLOROETHYLENE, METHYLENE CHLORIDE, TRICHLOROETHYLENE, 1,1,1-TRICHLOROETHANE, CHLOROBENZENE, 1,1,2-TRICHLORO-1,2,2-TRIFLUOROETHANE, ORTHO-DICHLOROBENZENE, TRICHLOROFLUOROMETHANE, AND 1,1,2, TRICHLOROETHANE; ALL SPENT SOLVENT MIXTURES/BLENDS CONTAINING, BEFORE USE, A TOTAL OF TEN PERCENT OR MORE (BY VOLUME) OF ONE OR MORE OF THE ABOVE HALOGENATED SOLVENTS OR THOSE SOLVENTS LISTED IN F001, F004, AND F005; AND STILL BOTTOMS FROM THE RECOVERY OF THESE SPENT SOLVENTS AND SPENT SOLVENT MIXTURES.

. Waste code: F003
. Waste name: THE FOLLOWING SPENT NONHALOGENATED SOLVENTS: XYLENE, ACETONE, ETHYL ACETATE, ETHYL BENZENE, ETHYL ETHER, METHYL ISOBUTYL KETONE, N-BUTYL ALCOHOL, CYCLOHEXANONE, AND METHANOL; ALL SPENT SOLVENT MIXTURES/BLENDS CONTAINING, BEFORE USE, ONLY THE ABOVE SPENT NONHALOGENATED SOLVENTS; AND ALL SPENT SOLVENT MIXTURES/BLENDS CONTAINING, BEFORE USE, ONE OR MORE OF THE ABOVE NONHALOGENATED SOLVENTS, AND A TOTAL OF TEN PERCENT OR MORE (BY VOLUME) OF ONE OR MORE OF THOSE SOLVENTS LISTED IN F001, F002, F004, AND F005; AND STILL BOTTOMS FROM THE RECOVERY OF THESE SPENT SOLVENTS AND SPENT SOLVENT MIXTURES.

. Waste code: F005
. Waste name: THE FOLLOWING SPENT NONHALOGENATED SOLVENTS: TOLUENE, METHYL ETHYL

- Continued on next page -

Site Detail Report

Target Property: 29-31 AND 37-39 NORTH MAIN STREET
PORT CHESTER, NY 10573

JOB: NA

RCRA-SQG

EDR ID: 1000445470 **DIST/DIR:** 0.230 East **ELEVATION:** 32 **MAP ID:** AK157

NAME: MICHAEL F. ROSS INC.

Rev: 12/09/2015

ADDRESS: 6 OAK ST W
GREENWICH, CT 06830
FAIRFIELD

ID/Status: CTD983872987

SOURCE: US Environmental Protection Agency

KETONE, CARBON DISULFIDE, ISOBUTANOL, PYRIDINE, BENZENE,
2-ETHOXYETHANOL, AND 2-NITROPROPANE; ALL SPENT SOLVENT MIXTURES/BLENDS
CONTAINING, BEFORE USE, A TOTAL OF TEN PERCENT OR MORE (BY VOLUME) OF
ONE OR MORE OF THE ABOVE NONHALOGENATED SOLVENTS OR THOSE SOLVENTS
LISTED IN F001, F002, OR F004; AND STILL BOTTOMS FROM THE RECOVERY OF
THESE SPENT SOLVENTS AND SPENT SOLVENT MIXTURES.

Violation Status: No violations found

Site Detail Report

Target Property: 29-31 AND 37-39 NORTH MAIN STREET
PORT CHESTER, NY 10573

JOB: NA

CT UST

EDR ID: U003294784 **DIST/DIR:** 0.230 East **ELEVATION:** 32 **MAP ID:** AK158

NAME: MICHAEL F. ROSS INC.
ADDRESS: 6 OAK ST W
GREENWICH, CT 06830

Rev: 02/23/2016
ID/Status: Permanently Closed
ID/Status: 57-11651

SOURCE: CT Department of Energy & Environmental Protection

UST:
Facility State: CT
Facility Id: 57-11651
Latitude: 41.000803
Longitude: -73.658367

Contact:
Owner Name: MICHAEL F. ROSS, INC.
Owner Address: 6 OAK ST W
Owner City/State/Zip: GREENWICH, CT 068306886
Owner Phone: Not reported
Owner Phone Ext: Not reported
Affiliation Type: Billing Contact
Contact Name: Not reported
Contact Title: Not reported
Contact EMail: Not reported

Owner Name: MICHAEL F. ROSS, INC.
Owner Address: 6 OAK ST W
Owner City/State/Zip: GREENWICH, CT 068306886
Owner Phone: (203) 531-9200
Owner Phone Ext: Not reported
Affiliation Type: Operator
Contact Name: Not reported
Contact Title: Not reported
Contact EMail: Not reported

Owner Name: ENVIROSHIELD, INC.
Owner Address: PO BOX 1296
Owner City/State/Zip: STRATFORD, CT 066158761
Owner Phone: (203) 380-5644
Owner Phone Ext: Not reported
Affiliation Type: Other
Contact Name: Not reported
Contact Title: Not reported
Contact EMail: Not reported

Owner Name: MICHAEL F. ROSS, INC.
Owner Address: 6 OAK ST W
Owner City/State/Zip: GREENWICH, CT 068306886
Owner Phone: (203) 531-9200
Owner Phone Ext: Not reported
Affiliation Type: Owner
Contact Name: Not reported
Contact Title: Not reported

- Continued on next page -

Site Detail Report

Target Property: 29-31 AND 37-39 NORTH MAIN STREET
PORT CHESTER, NY 10573

JOB: NA

CT UST

EDR ID: U003294784 **DIST/DIR:** 0.230 East **ELEVATION:** 32 **MAP ID:** AK158

NAME: MICHAEL F. ROSS INC.
ADDRESS: 6 OAK ST W
GREENWICH, CT 06830

Rev: 02/23/2016
ID/Status: Permanently Closed
ID/Status: 57-11651

SOURCE: CT Department of Energy & Environmental Protection

Contact EMail: Not reported

Owner Name: MICHAEL F. ROSS, INC.
Owner Address: 6 OAK ST W
Owner City/State/Zip: GREENWICH, CT 068306886
Owner Phone: (203) 531-9200
Owner Phone Ext: Not reported
Affiliation Type: Primary Contact
Contact Name: Not reported
Contact Title: Not reported
Contact EMail: Not reported

Owner Name: MICHAEL F. ROSS, INC.
Owner Address: 6 OAK ST W
Owner City/State/Zip: GREENWICH, CT 068306886
Owner Phone: (203) 531-9200
Owner Phone Ext: Not reported
Affiliation Type: Property Owner
Contact Name: Not reported
Contact Title: Not reported
Contact EMail: Not reported

Owner Name: MICHAEL F. ROSS, INC.
Owner Address: 6 OAK ST W
Owner City/State/Zip: GREENWICH, CT 068306886
Owner Phone: (203) 531-9200
Owner Phone Ext: Not reported
Affiliation Type: Registrant
Contact Name: Not reported
Contact Title: Not reported
Contact EMail: Not reported

Tank ID: A1
Compartment ID: Not reported
Tank Status: Permanently Closed
Tank Material: Not reported
Secondary Material: Not reported
Capacity: 550
Substance: Not reported
Date Installed: Not reported
Date Last Used: 10/01/2013
Closure Status: Tank was Removed From Ground
Pipe Material: Not reported
Pipe Mode Description: Not reported

- Continued on next page -

Site Detail Report

Target Property: 29-31 AND 37-39 NORTH MAIN STREET
PORT CHESTER, NY 10573

JOB: NA

CT UST

EDR ID: U003294784 **DIST/DIR:** 0.230 East **ELEVATION:** 32 **MAP ID:** AK158

NAME: MICHAEL F. ROSS INC.
ADDRESS: 6 OAK ST W
GREENWICH, CT 06830

Rev: 02/23/2016
ID/Status: Permanently Closed
ID/Status: 57-11651

SOURCE: CT Department of Energy & Environmental Protection

Spill Installed: Not reported
Overfill Installed: Not reported
Tank Latitude: 41.000803
Tank Longitude: -73.658367

Site Detail Report

Target Property: 29-31 AND 37-39 NORTH MAIN STREET
PORT CHESTER, NY 10573

JOB: NA

CT MANIFEST

EDR ID: S109740330 **DIST/DIR:** 0.230 East **ELEVATION:** 32 **MAP ID:** AK159

NAME: MICHAEL F. ROSS, INC.
ADDRESS: 6 OAK STREET WEST
GREENWICH, CT 06830

Rev: 07/30/2013
ID/Status: CTP000011212

SOURCE: CT Department of Energy & Environmental Protection

CT MANIFEST:

Detail:

Year: 1991
Manifest Id: MAF343050
EPA ID: CTP000011212
TSDf EPA ID: MAD053452637
TSDf Name: CLEAN HARBORS INC OF BRAINTREE
TSDf Address: 385 QUINCY AVE
TSDf City,St,Zip: BRAINTREE, MA 02184
TSDf Country: USA
TSDf Telephone: Not reported
Transport Date: 08/21/1991
Transporter EPA ID: ILD099202681
Transporter Name: CHEMICAL WASTE MGT INC (TRANSPORTER)
Transporter Address: Not reported
Transporter City,St,Zip: CT
Transporter Country: USA
Transporter Phone: Not reported
Trans 2 Date: Not reported
Trans 2 EPA ID: Not reported
Trans 2 Name: Not reported
Trans 2 Address: Not reported
Trans 2 City,St,Zip: CT
Trans 2 Country: USA
Trans 2 Phone: Not reported
Generator Phone: 2035319200
Generator Mailing Addr: 6 OAK ST WEST
Generator Mailing City/State/Zip: 06830
Generator Mailing Country: USA
Special Handling: Yes
Discrepancies: No
Date Shipped: 08/21/1991
Date Received: 08/22/1991
Last modified date: 04/27/2004
Last modified by: IG
Comments: Not reported

Waste:

Year: 1991
Manifest Id: MAF343050
Waste Occurrence: 1
UNNA: 1993
Hazard Class: FLAMMABLE

- Continued on next page -

Site Detail Report

Target Property: 29-31 AND 37-39 NORTH MAIN STREET
PORT CHESTER, NY 10573

JOB: NA

CT MANIFEST

EDR ID: S109740330 **DIST/DIR:** 0.230 East **ELEVATION:** 32 **MAP ID:** AK159

NAME: MICHAEL F. ROSS, INC.
ADDRESS: 6 OAK STREET WEST
GREENWICH, CT 06830

Rev: 07/30/2013
ID/Status: CTP000011212

SOURCE: CT Department of Energy & Environmental Protection

US Dot Description: WASTE FLAMMABLE LIQUID, NOS
No of Containers: 001
Container Type: TT
Quantity: 115
Weight/Volume: G
Additional Description: Y
Handling Code: S02
Date Record Was Last Modified: 2004-04-27 00:00:00
DEO Who Last Modified Record: IG
EPA Waste Code: D001
Recycled Waste?: False
Date Record Was Last Modified: 2004-04-27 00:00:00

Detail:

Year: 1990
Manifest Id: MAF033245
EPA ID: CTP000011212
TSDf EPA ID: MAD053452637
TSDf Name: CLEAN HARBORS INC OF BRAINTREE
TSDf Address: 385 QUINCY AVE
TSDf City,St,Zip: BRAINTREE, MA 02184
TSDf Country: USA
TSDf Telephone: Not reported
Transport Date: 08/22/1990
Transporter EPA ID: ILD099202681
Transporter Name: CHEMICAL WASTE MGT INC (TRANSPORTER)
Transporter Address: Not reported
Transporter City,St,Zip: CT
Transporter Country: USA
Transporter Phone: Not reported
Trans 2 Date: Not reported
Trans 2 EPA ID: Not reported
Trans 2 Name: Not reported
Trans 2 Address: Not reported
Trans 2 City,St,Zip: CT
Trans 2 Country: USA
Trans 2 Phone: Not reported
Generator Phone: 2035319200
Generator Mailing Addr: 6 OAK ST
Generator Mailing City/State/Zip: 06830
Generator Mailing Country: USA
Special Handling: Yes
Discrepancies: No

- Continued on next page -

Site Detail Report

Target Property: 29-31 AND 37-39 NORTH MAIN STREET
PORT CHESTER, NY 10573

JOB: NA

CT MANIFEST

EDR ID: S109740330 **DIST/DIR:** 0.230 East **ELEVATION:** 32 **MAP ID:** AK159

NAME: MICHAEL F. ROSS, INC.
ADDRESS: 6 OAK STREET WEST
GREENWICH, CT 06830

Rev: 07/30/2013
ID/Status: CTP000011212

SOURCE: CT Department of Energy & Environmental Protection

Date Shipped: 08/22/1990
Date Received: 08/23/1990
Last modified date: 04/27/2004
Last modified by: IG
Comments: Not reported

Waste:
Year: 1990
Manifest Id: MAF033245
Waste Occurrence: 1
UNNA: 1993
Hazard Class: FLAMMABLE
US Dot Description: WASTE FLAMMABLE LIQUID, NOS
No of Containers: 001
Container Type: TT
Quantity: 250
Weight/Volume: G
Additional Description: Y
Handling Code: S02
Date Record Was Last Modified: 2004-04-27 00:00:00
DEO Who Last Modified Record: IG
EPA Waste Code: D001
Recycled Waste?: False
Date Record Was Last Modified: 2004-04-27 00:00:00

Site Detail Report

Target Property: 29-31 AND 37-39 NORTH MAIN STREET
PORT CHESTER, NY 10573

JOB: NA

NJ MANIFEST

EDR ID: S109533304 **DIST/DIR:** 0.230 East **ELEVATION:** 32 **MAP ID:** AK160

NAME: MICHAEL F ROSS IN **Rev:** 12/31/2013
ADDRESS: 6 OAK ST W **ID/Status:** CTD983872987
GREENWICH, CT 06830

SOURCE: NJ Department of Environmental Protection

NJ MANIFEST:

EPA Id: CTD983872987
Mail Address: 6 OAK ST W
Mail City/State/Zip: GREENWICK 06830
Facility Phone: 2035319200
Emergency Phone: Not reported
Contact: Not reported
Comments: Not reported
SIC Code: Not reported
County: 00
Municipal: 00
Previous EPA Id: Not reported
Gen Flag: X
Trans Flag: Not reported
TSDf Flag: Not reported
Name Change: Not reported
Date Change: Not reported

Manifest:

Manifest Number: 000402912VES
EPA ID: CTD983872987
Date Shipped: 5/29/2012
TSDf EPA ID: NJD002454544
Transporter EPA ID: NJD080631369
Transporter 2 EPA ID: Not reported
Transporter 3 EPA ID: Not reported
Transporter 4 EPA ID: Not reported
Transporter 5 EPA ID: Not reported
Transporter 6 EPA ID: Not reported
Transporter 7 EPA ID: Not reported
Transporter 8 EPA ID: Not reported
Transporter 9 EPA ID: Not reported
Transporter 10 EPA ID: Not reported
Date Trans1 Transported Waste: Not reported
Date Trans2 Transported Waste: Not reported
Date Trans3 Transported Waste: Not reported
Date Trans4 Transported Waste: Not reported
Date Trans5 Transported Waste: Not reported
Date Trans6 Transported Waste: Not reported
Date Trans7 Transported Waste: Not reported
Date Trans8 Transported Waste: Not reported
Date Trans9 Transported Waste: Not reported
Date Trans10 Transported Waste: Not reported
Date TSDf Received Waste: Not reported
TSDf EPA Facility Name: Not reported

- Continued on next page -

Site Detail Report

Target Property: 29-31 AND 37-39 NORTH MAIN STREET
PORT CHESTER, NY 10573

JOB: NA

NJ MANIFEST

EDR ID: S109533304 **DIST/DIR:** 0.230 East **ELEVATION:** 32 **MAP ID:** AK160

NAME: MICHAEL F ROSS IN
ADDRESS: 6 OAK ST W
GREENWICH, CT 06830

Rev: 12/31/2013
ID/Status: CTD983872987

SOURCE: NJ Department of Environmental Protection

QTY Units: Not reported
Transporter SEQ ID: Not reported
Transporter-1 Date: Not reported
Waste SEQ ID: Not reported
Waste Type Code 2: Not reported
Waste Type Code 3: Not reported
Waste Type Code 4: Not reported
Waste Type Code 5: Not reported
Waste Type Code 6: Not reported
Date Accepted: Not reported
Manifest Discrepancy Type: Not reported
Data Entry Number: Not reported
Was Load Rejected: GREENWICK 06830
Reason Load Was Rejected: Not reported

Waste:
Manifest Year: Not reported
Waste Code: F001 F003 D001 F002 F005 D018
Hand Code: Not reported
Quantity: 800.00 Pounds

Manifest Number: 000141430VES
EPA ID: CTD983872987
Date Shipped: 12/04/2007
TSDf EPA ID: NJD002454544
Transporter EPA ID: NJD080631369
Transporter 2 EPA ID: NJD054126164
Transporter 3 EPA ID: Not reported
Transporter 4 EPA ID: Not reported
Transporter 5 EPA ID: Not reported
Transporter 6 EPA ID: Not reported
Transporter 7 EPA ID: Not reported
Transporter 8 EPA ID: Not reported
Transporter 9 EPA ID: Not reported
Transporter 10 EPA ID: Not reported
Date Trans1 Transported Waste: 12/04/2007
Date Trans2 Transported Waste: 12/07/2007
Date Trans3 Transported Waste: Not reported
Date Trans4 Transported Waste: Not reported
Date Trans5 Transported Waste: Not reported
Date Trans6 Transported Waste: Not reported
Date Trans7 Transported Waste: Not reported
Date Trans8 Transported Waste: Not reported
Date Trans9 Transported Waste: Not reported

- Continued on next page -

Site Detail Report

Target Property: 29-31 AND 37-39 NORTH MAIN STREET
PORT CHESTER, NY 10573

JOB: NA

NJ MANIFEST

EDR ID: S109533304 **DIST/DIR:** 0.230 East **ELEVATION:** 32 **MAP ID:** AK160

NAME: MICHAEL F ROSS IN
ADDRESS: 6 OAK ST W
GREENWICH, CT 06830

Rev: 12/31/2013
ID/Status: CTD983872987

SOURCE: NJ Department of Environmental Protection

Date Trans10 Transported Waste: Not reported
Date TSDf Received Waste: 12/10/2007
TSDf EPA Facility Name: Not reported
QTY Units: Not reported
Transporter SEQ ID: Not reported
Transporter-1 Date: Not reported
Waste SEQ ID: Not reported
Waste Type Code 2: Not reported
Waste Type Code 3: Not reported
Waste Type Code 4: Not reported
Waste Type Code 5: Not reported
Waste Type Code 6: Not reported
Date Accepted: Not reported
Manifest Discrepancy Type: Not reported
Data Entry Number: Not reported
Was Load Rejected: GREENWICK 06830
Reason Load Was Rejected: Not reported

Manifest Number: 000368136VES
EPA ID: CTD983872987
Date Shipped: 04/03/2009
TSDf EPA ID: NJD002454544
Transporter EPA ID: NJD080631369
Transporter 2 EPA ID: NJD054126164
Transporter 3 EPA ID: Not reported
Transporter 4 EPA ID: Not reported
Transporter 5 EPA ID: Not reported
Transporter 6 EPA ID: Not reported
Transporter 7 EPA ID: Not reported
Transporter 8 EPA ID: Not reported
Transporter 9 EPA ID: Not reported
Transporter 10 EPA ID: Not reported
Date Trans1 Transported Waste: 04/03/2009
Date Trans2 Transported Waste: 04/07/2009
Date Trans3 Transported Waste: Not reported
Date Trans4 Transported Waste: Not reported
Date Trans5 Transported Waste: Not reported
Date Trans6 Transported Waste: Not reported
Date Trans7 Transported Waste: Not reported
Date Trans8 Transported Waste: Not reported
Date Trans9 Transported Waste: Not reported
Date Trans10 Transported Waste: Not reported
Date TSDf Received Waste: 04/08/2009
TSDf EPA Facility Name: Not reported
QTY Units: Not reported

- Continued on next page -

Site Detail Report

Target Property: 29-31 AND 37-39 NORTH MAIN STREET
PORT CHESTER, NY 10573

JOB: NA

NJ MANIFEST

EDR ID: S109533304 **DIST/DIR:** 0.230 East **ELEVATION:** 32 **MAP ID:** AK160

NAME: MICHAEL F ROSS IN
ADDRESS: 6 OAK ST W
GREENWICH, CT 06830

Rev: 12/31/2013
ID/Status: CTD983872987

SOURCE: NJ Department of Environmental Protection

Transporter SEQ ID: Not reported
Transporter-1 Date: Not reported
Waste SEQ ID: Not reported
Waste Type Code 2: Not reported
Waste Type Code 3: Not reported
Waste Type Code 4: Not reported
Waste Type Code 5: Not reported
Waste Type Code 6: Not reported
Date Accepted: Not reported
Manifest Discrepancy Type: Not reported
Data Entry Number: Not reported
Was Load Rejected: GREENWICK 06830
Reason Load Was Rejected: Not reported

Waste:
Manifest Year: Not reported
Waste Code: F003
Hand Code: H061
Quantity: 800 P

Manifest Number: 000368477VES
EPA ID: CTD983872987
Date Shipped: 09/15/2009
TSDf EPA ID: NJD002454544
Transporter EPA ID: NJD080631369
Transporter 2 EPA ID: NJD054126164
Transporter 3 EPA ID: Not reported
Transporter 4 EPA ID: Not reported
Transporter 5 EPA ID: Not reported
Transporter 6 EPA ID: Not reported
Transporter 7 EPA ID: Not reported
Transporter 8 EPA ID: Not reported
Transporter 9 EPA ID: Not reported
Transporter 10 EPA ID: Not reported
Date Trans1 Transported Waste: 09/15/2009
Date Trans2 Transported Waste: 09/21/2009
Date Trans3 Transported Waste: Not reported
Date Trans4 Transported Waste: Not reported
Date Trans5 Transported Waste: Not reported
Date Trans6 Transported Waste: Not reported
Date Trans7 Transported Waste: Not reported
Date Trans8 Transported Waste: Not reported
Date Trans9 Transported Waste: Not reported
Date Trans10 Transported Waste: Not reported

- Continued on next page -

Site Detail Report

Target Property: 29-31 AND 37-39 NORTH MAIN STREET
PORT CHESTER, NY 10573

JOB: NA

NJ MANIFEST

EDR ID: S109533304 **DIST/DIR:** 0.230 East **ELEVATION:** 32 **MAP ID:** AK160

NAME: MICHAEL F ROSS IN

Rev: 12/31/2013

ADDRESS: 6 OAK ST W
GREENWICH, CT 06830

ID/Status: CTD983872987

SOURCE: NJ Department of Environmental Protection

Date TSDF Received Waste: 09/22/2009
TSDF EPA Facility Name: Not reported
QTY Units: Not reported
Transporter SEQ ID: Not reported
Transporter-1 Date: Not reported
Waste SEQ ID: Not reported
Waste Type Code 2: Not reported
Waste Type Code 3: Not reported
Waste Type Code 4: Not reported
Waste Type Code 5: Not reported
Waste Type Code 6: Not reported
Date Accepted: Not reported
Manifest Discrepancy Type: Not reported
Data Entry Number: Not reported
Was Load Rejected: GREENWICK 06830
Reason Load Was Rejected: Not reported

Waste:
Manifest Year: Not reported
Waste Code: F001
Hand Code: H061
Quantity: 1200 P

Manifest Number: 000402531VES
EPA ID: CTD983872987
Date Shipped: 8/23/2011
TSDF EPA ID: NJD002454544
Transporter EPA ID: NJD080631369
Transporter 2 EPA ID: NJD054126164
Transporter 3 EPA ID: Not reported
Transporter 4 EPA ID: Not reported
Transporter 5 EPA ID: Not reported
Transporter 6 EPA ID: Not reported
Transporter 7 EPA ID: Not reported
Transporter 8 EPA ID: Not reported
Transporter 9 EPA ID: Not reported
Transporter 10 EPA ID: Not reported
Date Trans1 Transported Waste: Not reported
Date Trans2 Transported Waste: Not reported
Date Trans3 Transported Waste: Not reported
Date Trans4 Transported Waste: Not reported
Date Trans5 Transported Waste: Not reported
Date Trans6 Transported Waste: Not reported
Date Trans7 Transported Waste: Not reported

- Continued on next page -

Site Detail Report

Target Property: 29-31 AND 37-39 NORTH MAIN STREET
PORT CHESTER, NY 10573

JOB: NA

NJ MANIFEST

EDR ID: S109533304 **DIST/DIR:** 0.230 East **ELEVATION:** 32 **MAP ID:** AK160

NAME: MICHAEL F ROSS IN **Rev:** 12/31/2013
ADDRESS: 6 OAK ST W **ID/Status:** CTD983872987
GREENWICH, CT 06830

SOURCE: NJ Department of Environmental Protection

Date Trans8 Transported Waste: Not reported
Date Trans9 Transported Waste: Not reported
Date Trans10 Transported Waste: Not reported
Date TSDf Received Waste: Not reported
TSDf EPA Facility Name: Not reported
QTY Units: Not reported
Transporter SEQ ID: Not reported
Transporter-1 Date: Not reported
Waste SEQ ID: Not reported
Waste Type Code 2: Not reported
Waste Type Code 3: Not reported
Waste Type Code 4: Not reported
Waste Type Code 5: Not reported
Waste Type Code 6: Not reported
Date Accepted: Not reported
Manifest Discrepancy Type: Not reported
Data Entry Number: Not reported
Was Load Rejected: GREENWICK 06830
Reason Load Was Rejected: Not reported

Waste:
Manifest Year: Not reported
Waste Code: F001
Hand Code: H061
Quantity: 800.00 Pounds

Manifest Number: 000612615VES
EPA ID: CTD983872987
Date Shipped: 6/24/2013
TSDf EPA ID: NJD002454544
Transporter EPA ID: NJD080631369
Transporter 2 EPA ID: Not reported
Transporter 3 EPA ID: Not reported
Transporter 4 EPA ID: Not reported
Transporter 5 EPA ID: Not reported
Transporter 6 EPA ID: Not reported
Transporter 7 EPA ID: Not reported
Transporter 8 EPA ID: Not reported
Transporter 9 EPA ID: Not reported
Transporter 10 EPA ID: Not reported
Date Trans1 Transported Waste: Not reported
Date Trans2 Transported Waste: Not reported
Date Trans3 Transported Waste: Not reported
Date Trans4 Transported Waste: Not reported

- Continued on next page -

Site Detail Report

Target Property: 29-31 AND 37-39 NORTH MAIN STREET
PORT CHESTER, NY 10573

JOB: NA

NJ MANIFEST

EDR ID: S109533304 **DIST/DIR:** 0.230 East **ELEVATION:** 32 **MAP ID:** AK160

NAME: MICHAEL F ROSS IN **Rev:** 12/31/2013
ADDRESS: 6 OAK ST W **ID/Status:** CTD983872987
GREENWICH, CT 06830

SOURCE: NJ Department of Environmental Protection

Date Trans5 Transported Waste: Not reported
Date Trans6 Transported Waste: Not reported
Date Trans7 Transported Waste: Not reported
Date Trans8 Transported Waste: Not reported
Date Trans9 Transported Waste: Not reported
Date Trans10 Transported Waste: Not reported
Date TSDf Received Waste: Not reported
Generator EPA Facility Name: MICHAEL F ROSS IN
Transporter-1 EPA Facility Name: VEOLIA ES TECHNICAL SOLUTIONS CORP
TSDf EPA Facility Name: VEOLIA ES TECHNICAL SOLUTIONS LLC
QTY Units: Pounds
Transporter SEQ ID: Not reported
Transporter-1 Date: 6/24/2013
Waste SEQ ID: 1.00
Waste Type Code 2: Not reported
Waste Type Code 3: Not reported
Waste Type Code 4: Not reported
Waste Type Code 5: Not reported
Waste Type Code 6: Not reported
Date Accepted: 6/27/2013
Manifest Discrepancy Type: Not reported
Data Entry Number: Not reported
Was Load Rejected: GREENWICK 06830
Reason Load Was Rejected: Not reported

Waste:
Manifest Year: 2013 New Jersey Manifest Data
Waste Code: F001 F003 D001 F002 F005 D018
Hand Code: Not reported
Quantity: 800.00 Pounds

Site Detail Report

Target Property: 29-31 AND 37-39 NORTH MAIN STREET
PORT CHESTER, NY 10573

JOB: NA

CT MANIFEST

EDR ID: S109732787 **DIST/DIR:** 0.230 East **ELEVATION:** 32 **MAP ID:** AK161

NAME: ROSS MICHAEL F INC
ADDRESS: 6 OAK ST W
GREENWICH, CT 06830

Rev: 07/30/2013
ID/Status: CTD983872987

SOURCE: CT Department of Energy & Environmental Protection

CT MANIFEST:

Detail:

Year: 2007
Manifest Id: 000141430VES
EPA ID: CTD983872987
TSDf EPA ID: NJD002454544
TSDf Name: MARISOL INC
TSDf Address: 125 FACTORY LANE
TSDf City,St,Zip: MIDDLESEX, NJ 08846
TSDf Country: USA
TSDf Telephone: (732)469-5100
Transport Date: 12/04/2007
Transporter EPA ID: NJD080631369
Transporter Name: VEOLIA ES TECHNICAL SOLUTIONS LLC
Transporter Address: 1 EDEN LANE
Transporter City,St,Zip: FLANDERS, NJ 07836
Transporter Country: USA
Transporter Phone: (973)691-7321
Trans 2 Date: Not reported
Trans 2 EPA ID: Not reported
Trans 2 Name: Not reported
Trans 2 Address: Not reported
Trans 2 City,St,Zip: CT
Trans 2 Country: USA
Trans 2 Phone: Not reported
Generator Phone: 2035319200
Generator Mailing Addr: 6 OAK ST W
Generator Mailing City/State/Zip: 06830
Generator Mailing Country: USA
Special Handling: Not reported
Discrepancies: Not reported
Date Shipped: 12/04/2007
Date Received: 12/10/2007
Last modified date: 07/02/2008
Last modified by: JEB
Comments: Not reported

Detail:

Year: 2006
Manifest Id: 000041164ves
EPA ID: CTD983872987
TSDf EPA ID: CTD021816889

- Continued on next page -

Site Detail Report

Target Property: 29-31 AND 37-39 NORTH MAIN STREET
PORT CHESTER, NY 10573

JOB: NA

CT MANIFEST

EDR ID: S109732787 **DIST/DIR:** 0.230 East **ELEVATION:** 32 **MAP ID:** AK161

NAME: ROSS MICHAEL F INC
ADDRESS: 6 OAK ST W
GREENWICH, CT 06830

Rev: 07/30/2013
ID/Status: CTD983872987

SOURCE: CT Department of Energy & Environmental Protection

TSDf Name: UNITED OIL RECOVERY INC
TSDf Address: 136 GRACEY AVE
TSDf City,St,Zip: MERIDEN, CT 06451
TSDf Country: USA
TSDf Telephone: (203)238-6745
Transport Date: 10/02/2006
Transporter EPA ID: NJD080631369
Transporter Name: VEOLIA ES TECHNICAL SOLUTIONS LLC
Transporter Address: 1 EDEN LANE
Transporter City,St,Zip: FLANDERS, NJ 07836
Transporter Country: USA
Transporter Phone: (973)691-7321
Trans 2 Date: Not reported
Trans 2 EPA ID: Not reported
Trans 2 Name: Not reported
Trans 2 Address: Not reported
Trans 2 City,St,Zip: CT
Trans 2 Country: USA
Trans 2 Phone: Not reported
Generator Phone: 2035319200
Generator Mailing Addr: 6 OAK ST W
Generator Mailing City/State/Zip: 06830
Generator Mailing Country: USA
Special Handling: Not reported
Discrepancies: Not reported
Date Shipped: 10/02/2006
Date Received: 10/11/2006
Last modified date: 05/23/2008
Last modified by: CYF
Comments: Not reported

Waste:
Year: 2006
Manifest Id: 000041164ves
Waste Occurrence: 1
UNNA: 1993
Hazard Class: 3
US Dot Description: FLAMMABLE LIQUIDS, N.O.S.
No of Containers: 1
Container Type: TT
Quantity: 150
Weight/Volume: G
Additional Description: Not reported
Handling Code: Not reported

- Continued on next page -

Site Detail Report

Target Property: 29-31 AND 37-39 NORTH MAIN STREET
PORT CHESTER, NY 10573

JOB: NA

CT MANIFEST

EDR ID: S109732787 **DIST/DIR:** 0.230 East **ELEVATION:** 32 **MAP ID:** AK161

NAME: ROSS MICHAEL F INC
ADDRESS: 6 OAK ST W
GREENWICH, CT 06830

Rev: 07/30/2013
ID/Status: CTD983872987

SOURCE: CT Department of Energy & Environmental Protection

Date Record Was Last Modified: 2008-04-03 00:00:00
DEO Who Last Modified Record: CYF
EPA Waste Code: D035
Recycled Waste?: False
Date Record Was Last Modified: 2008-04-03 00:00:00

EPA Waste Code: F001
Recycled Waste?: False
Date Record Was Last Modified: 2008-04-03 00:00:00

EPA Waste Code: F003
Recycled Waste?: False
Date Record Was Last Modified: 2008-04-03 00:00:00

Detail:

Year: 2005
Manifest Id: CTF1177771
EPA ID: CTD983872987
TSDf EPA ID: CTD021816889
TSDf Name: UNITED OIL RECOVERY, INC.
TSDf Address: 14 WEST MAIN STREET
TSDf City,St,Zip: MERIDEN, CT 06451
TSDf Country: USA
TSDf Telephone: (203)238-6745
Transport Date: 08/15/2005
Transporter EPA ID: NJD080631369
Transporter Name: ONYX ENVIRONMENTAL SERVICES, L.L.C.
Transporter Address: 1 EDEN LANE
Transporter City,St,Zip: FLANDERS, NJ 07836
Transporter Country: USA
Transporter Phone: (973)691-7321
Trans 2 Date: Not reported
Trans 2 EPA ID: Not reported
Trans 2 Name: Not reported
Trans 2 Address: Not reported
Trans 2 City,St,Zip: CT
Trans 2 Country: USA
Trans 2 Phone: Not reported
Generator Phone: 2035319200
Generator Mailing Addr: 6 OAK ST W
Generator Mailing City/State/Zip: 06830
Generator Mailing Country: USA
Special Handling: Not reported

- Continued on next page -

Site Detail Report

Target Property: 29-31 AND 37-39 NORTH MAIN STREET
PORT CHESTER, NY 10573

JOB: NA

CT MANIFEST

EDR ID: S109732787 **DIST/DIR:** 0.230 East **ELEVATION:** 32 **MAP ID:** AK161

NAME: ROSS MICHAEL F INC
ADDRESS: 6 OAK ST W
GREENWICH, CT 06830

Rev: 07/30/2013
ID/Status: CTD983872987

SOURCE: CT Department of Energy & Environmental Protection

Discrepancies: Not reported
Date Shipped: 08/15/2005
Date Received: 08/22/2005
Last modified date: 10/06/2006
Last modified by: DMG
Comments: Not reported

Waste:
Year: 2005
Manifest Id: CTF1177771
Waste Occurrence: 1
UNNA: 1993
Hazard Class: 3
US Dot Description: FLAMMABLE LIQUIDS, N.O.S.
No of Containers: 1
Container Type: TT
Quantity: 240
Weight/Volume: G
Additional Description: Not reported
Handling Code: Not reported
Date Record Was Last Modified: 2006-02-08 00:00:00
DEO Who Last Modified Record: CYF
EPA Waste Code: F003
Recycled Waste?: False
Date Record Was Last Modified: 2006-02-08 00:00:00

Detail:
Year: 2004
Manifest Id: CTF1153411
EPA ID: CTD983872987
TSDf EPA ID: CTD021816889
TSDf Name: UNITED OIL RECOVERY INC
TSDf Address: 14 WEST MAIN ST
TSDf City,St,Zip: MERIDEN, CT 06451
TSDf Country: USA
TSDf Telephone: (203)238-6745
Transport Date: 08/03/2004
Transporter EPA ID: NJD080631369
Transporter Name: ONYX ENVIRONMENTAL SERVICES LLC
Transporter Address: 1 EDEN LANE
Transporter City,St,Zip: FLANDERS, NJ 07836
Transporter Country: USA
Transporter Phone: (973)691-7321

- Continued on next page -

Site Detail Report

Target Property: 29-31 AND 37-39 NORTH MAIN STREET
PORT CHESTER, NY 10573

JOB: NA

CT MANIFEST

EDR ID: S109732787 **DIST/DIR:** 0.230 East **ELEVATION:** 32 **MAP ID:** AK161

NAME: ROSS MICHAEL F INC
ADDRESS: 6 OAK ST W
GREENWICH, CT 06830

Rev: 07/30/2013
ID/Status: CTD983872987

SOURCE: CT Department of Energy & Environmental Protection

Trans 2 Date: Not reported
Trans 2 EPA ID: Not reported
Trans 2 Name: Not reported
Trans 2 Address: Not reported
Trans 2 City,St,Zip: CT
Trans 2 Country: USA
Trans 2 Phone: Not reported
Generator Phone: 2035319200
Generator Mailing Addr: 6 OAK ST W
Generator Mailing City/State/Zip: 06830
Generator Mailing Country: USA
Special Handling: Not reported
Discrepancies: Not reported
Date Shipped: 08/03/2004
Date Received: 08/06/2004
Last modified date: 12/23/2004
Last modified by: DL
Comments: Not reported

Waste:
Year: 2004
Manifest Id: CTF1153411
Waste Occurrence: 1
UNNA: 1993
Hazard Class: 3
US Dot Description: FLAMMABLE LIQUIDS, N.O.S.
No of Containers: 1
Container Type: TT
Quantity: 165
Weight/Volume: G
Additional Description: Not reported
Handling Code: Not reported
Date Record Was Last Modified: 2004-12-23 00:00:00
DEO Who Last Modified Record: DL
EPA Waste Code: D001
Recycled Waste?: False
Date Record Was Last Modified: 2004-12-23 00:00:00

EPA Waste Code: F003
Recycled Waste?: False
Date Record Was Last Modified: 2004-12-23 00:00:00

- Continued on next page -

Site Detail Report

Target Property: 29-31 AND 37-39 NORTH MAIN STREET
PORT CHESTER, NY 10573

JOB: NA

CT MANIFEST

EDR ID: S109732787 **DIST/DIR:** 0.230 East **ELEVATION:** 32 **MAP ID:** AK161

NAME: ROSS MICHAEL F INC
ADDRESS: 6 OAK ST W
GREENWICH, CT 06830

Rev: 07/30/2013
ID/Status: CTD983872987

SOURCE: CT Department of Energy & Environmental Protection

Detail:

Year: 2003
Manifest Id: CTF0886645
EPA ID: CTD983872987
TSDf EPA ID: CTD021816889
TSDf Name: UNITED OIL RECOVERY INC
TSDf Address: 136 GRACEY AVE
TSDf City,St,Zip: MERIDEN, CT 06450
TSDf Country: USA
TSDf Telephone: Not reported
Transport Date: 08/25/2003
Transporter EPA ID: NJD080631369
Transporter Name: ONYX ENVIRONMENTAL SVS
Transporter Address: 1 EDEN LN
Transporter City,St,Zip: FLANDERS, NJ 07836
Transporter Country: USA
Transporter Phone: Not reported
Trans 2 Date: Not reported
Trans 2 EPA ID: Not reported
Trans 2 Name: Not reported
Trans 2 Address: Not reported
Trans 2 City,St,Zip: CT
Trans 2 Country: USA
Trans 2 Phone: Not reported
Generator Phone: 2035319200
Generator Mailing Addr: 6 OAK ST W
Generator Mailing City/State/Zip: 06830
Generator Mailing Country: USA
Special Handling: Not reported
Discrepancies: No
Date Shipped: 08/25/2003
Date Received: 08/28/2003
Last modified date: 05/26/2004
Last modified by: IG
Comments: Not reported

Detail:

Year: 2002
Manifest Id: MAM159999
EPA ID: CTD983872987
TSDf EPA ID: MAD053452637
TSDf Name: CLEAN HARBORS OF BRAINTREE INC
TSDf Address: 1 HILL AVE

- Continued on next page -

Site Detail Report

Target Property: 29-31 AND 37-39 NORTH MAIN STREET
PORT CHESTER, NY 10573

JOB: NA

CT MANIFEST

EDR ID: S109732787 **DIST/DIR:** 0.230 East **ELEVATION:** 32 **MAP ID:** AK161

NAME: ROSS MICHAEL F INC
ADDRESS: 6 OAK ST W
GREENWICH, CT 06830

Rev: 07/30/2013
ID/Status: CTD983872987

SOURCE: CT Department of Energy & Environmental Protection

TSDf City,St,Zip: BRAINTREE, MA 02184
TSDf Country: USA
TSDf Telephone: Not reported
Transport Date: 08/14/2002
Transporter EPA ID: NJD080631369
Transporter Name: ONYX ENVIRONMENTAL SERVICE LLC
Transporter Address: Not reported
Transporter City,St,Zip: CT
Transporter Country: USA
Transporter Phone: Not reported
Trans 2 Date: Not reported
Trans 2 EPA ID: Not reported
Trans 2 Name: Not reported
Trans 2 Address: Not reported
Trans 2 City,St,Zip: CT
Trans 2 Country: USA
Trans 2 Phone: Not reported
Generator Phone: 2035319200
Generator Mailing Addr: 6 OAK ST W
Generator Mailing City/State/Zip: 06830
Generator Mailing Country: USA
Special Handling: Not reported
Discrepancies: No
Date Shipped: 08/14/2002
Date Received: 08/19/2002
Last modified date: 04/27/2004
Last modified by: IG
Comments: Not reported

Waste:
Year: 2002
Manifest Id: MAM159999
Waste Occurrence: 1
UNNA: 1993
Hazard Class: 3
US Dot Description: FLAMMABLE LIQUID N.O.S.
No of Containers: 001
Container Type: TT
Quantity: 165
Weight/Volume: G
Additional Description: Not reported
Handling Code: Not reported
Date Record Was Last Modified: 2004-04-27 00:00:00
DEO Who Last Modified Record: IG

- Continued on next page -

Site Detail Report

Target Property: 29-31 AND 37-39 NORTH MAIN STREET
PORT CHESTER, NY 10573

JOB: NA

CT MANIFEST

EDR ID: S109732787 **DIST/DIR:** 0.230 East **ELEVATION:** 32 **MAP ID:** AK161

NAME: ROSS MICHAEL F INC
ADDRESS: 6 OAK ST W
GREENWICH, CT 06830

Rev: 07/30/2013
ID/Status: CTD983872987

SOURCE: CT Department of Energy & Environmental Protection

EPA Waste Code: F003
Recycled Waste?: False
Date Record Was Last Modified: 2004-04-27 00:00:00

Detail:

Year: 2001
Manifest Id: MAM150058
EPA ID: CTD983872987
TSDf EPA ID: MAD053452637
TSDf Name: CLEAN HARBORS OF BRAINTREE INC
TSDf Address: 1 HILL AVE
TSDf City,St,Zip: BRAINTREE, MA 02184
TSDf Country: USA
TSDf Telephone: Not reported
Transport Date: 08/06/2001
Transporter EPA ID: NJD080631369
Transporter Name: ONYX ENVIRONMENTAL SERVICE LLC
Transporter Address: Not reported
Transporter City,St,Zip: CT
Transporter Country: USA
Transporter Phone: Not reported
Trans 2 Date: Not reported
Trans 2 EPA ID: Not reported
Trans 2 Name: Not reported
Trans 2 Address: Not reported
Trans 2 City,St,Zip: CT
Trans 2 Country: USA
Trans 2 Phone: Not reported
Generator Phone: 2035319200
Generator Mailing Addr: 6 OAK ST W
Generator Mailing City/State/Zip: 06830
Generator Mailing Country: USA
Special Handling: Not reported
Discrepancies: No
Date Shipped: 08/06/2001
Date Received: 08/08/2001
Last modified date: 04/27/2004
Last modified by: IG
Comments: Not reported

Waste:

Year: 2001
Manifest Id: MAM150058

- Continued on next page -

Site Detail Report

Target Property: 29-31 AND 37-39 NORTH MAIN STREET
PORT CHESTER, NY 10573

JOB: NA

CT MANIFEST

EDR ID: S109732787 **DIST/DIR:** 0.230 East **ELEVATION:** 32 **MAP ID:** AK161

NAME: ROSS MICHAEL F INC
ADDRESS: 6 OAK ST W
GREENWICH, CT 06830

Rev: 07/30/2013
ID/Status: CTD983872987

SOURCE: CT Department of Energy & Environmental Protection

Waste Occurrence: 1
UNNA: 1993
Hazard Class: 3
US Dot Description: FLAMMABLE LIQUID N.O.S.
No of Containers: 001
Container Type: TT
Quantity: 425
Weight/Volume: G
Additional Description: Not reported
Handling Code: Not reported
Date Record Was Last Modified: 2004-04-27 00:00:00
DEO Who Last Modified Record: IG
EPA Waste Code: F003
Recycled Waste?: False
Date Record Was Last Modified: 2004-04-27 00:00:00

Detail:
Year: 2000
Manifest Id: MAM119259
EPA ID: CTD983872987
TSDf EPA ID: MAD053452637
TSDf Name: CLEAN HARBORS OF BRAINTREE INC
TSDf Address: 1 HILL AVE
TSDf City,St,Zip: BRAINTREE, MA 02184
TSDf Country: USA
TSDf Telephone: Not reported
Transport Date: 09/07/2000
Transporter EPA ID: NJD080631369
Transporter Name: ONYX ENVIRONMENTAL SERVICE LLC
Transporter Address: Not reported
Transporter City,St,Zip: CT
Transporter Country: USA
Transporter Phone: Not reported
Trans 2 Date: Not reported
Trans 2 EPA ID: Not reported
Trans 2 Name: Not reported
Trans 2 Address: Not reported
Trans 2 City,St,Zip: CT
Trans 2 Country: USA
Trans 2 Phone: Not reported
Generator Phone: 2035319200
Generator Mailing Addr: 6 OAK ST W
Generator Mailing City/State/Zip: 06830

- Continued on next page -

Site Detail Report

Target Property: 29-31 AND 37-39 NORTH MAIN STREET
PORT CHESTER, NY 10573

JOB: NA

CT MANIFEST

EDR ID: S109732787 **DIST/DIR:** 0.230 East **ELEVATION:** 32 **MAP ID:** AK161

NAME: ROSS MICHAEL F INC
ADDRESS: 6 OAK ST W
GREENWICH, CT 06830

Rev: 07/30/2013
ID/Status: CTD983872987

SOURCE: CT Department of Energy & Environmental Protection

Generator Mailing Country: USA
Special Handling: Not reported
Discrepancies: Not reported
Date Shipped: 09/07/2000
Date Received: Not reported
Last modified date: 04/27/2004
Last modified by: IG
Comments: Not reported

Waste:
Year: 2000
Manifest Id: MAM119259
Waste Occurrence: 1
UNNA: 1993
Hazard Class: 3
US Dot Description: FLAMMABLE LIQUID N.O.S.
No of Containers: 001
Container Type: TT
Quantity: 240
Weight/Volume: G
Additional Description: Not reported
Handling Code: Not reported
Date Record Was Last Modified: 2004-04-27 00:00:00
DEO Who Last Modified Record: IG
EPA Waste Code: D001
Recycled Waste?: False
Date Record Was Last Modified: 2004-04-27 00:00:00

Detail:
Year: 1999
Manifest Id: CTF0511813
EPA ID: CTD983872987
TSDf EPA ID: CTD021816889
TSDf Name: UNITED OIL RECOVERY DBA ADV LIQ REC
TSDf Address: 136 GRACEY AVE
TSDf City,St,Zip: MERIDEN, CT 06451
TSDf Country: USA
TSDf Telephone: Not reported
Transport Date: 09/01/1999
Transporter EPA ID: ILD099202681
Transporter Name: CHEMICAL WASTE MANAGEMENT INC
Transporter Address: Not reported
Transporter City,St,Zip: CT

- Continued on next page -

Site Detail Report

Target Property: 29-31 AND 37-39 NORTH MAIN STREET
PORT CHESTER, NY 10573

JOB: NA

CT MANIFEST

EDR ID: S109732787 **DIST/DIR:** 0.230 East **ELEVATION:** 32 **MAP ID:** AK161

NAME: ROSS MICHAEL F INC
ADDRESS: 6 OAK ST W
GREENWICH, CT 06830

Rev: 07/30/2013
ID/Status: CTD983872987

SOURCE: CT Department of Energy & Environmental Protection

Transporter Country: USA
Transporter Phone: Not reported
Trans 2 Date: Not reported
Trans 2 EPA ID: Not reported
Trans 2 Name: Not reported
Trans 2 Address: Not reported
Trans 2 City,St,Zip: CT
Trans 2 Country: USA
Trans 2 Phone: Not reported
Generator Phone: 2035319200
Generator Mailing Addr: 6 OAK ST W
Generator Mailing City/State/Zip: 06830
Generator Mailing Country: USA
Special Handling: Not reported
Discrepancies: No
Date Shipped: 09/01/1999
Date Received: 09/02/1999
Last modified date: 04/26/2004
Last modified by: IG
Comments: Not reported

Waste:
Year: 1999
Manifest Id: CTF0511813
Waste Occurrence: 1
UNNA: 1993
Hazard Class: 3
US Dot Description: FLAMMABLE LIQUID N.O.S.
No of Containers: 001
Container Type: TT
Quantity: 515
Weight/Volume: G
Additional Description: Not reported
Handling Code: Not reported
Date Record Was Last Modified: 2004-04-26 00:00:00
DEO Who Last Modified Record: IG
EPA Waste Code: D001
Recycled Waste?: False
Date Record Was Last Modified: 2004-04-26 00:00:00

Detail:
Year: 1998
Manifest Id: MAK048983

- Continued on next page -

Site Detail Report

Target Property: 29-31 AND 37-39 NORTH MAIN STREET
PORT CHESTER, NY 10573

JOB: NA

CT MANIFEST

EDR ID: S109732787 **DIST/DIR:** 0.230 East **ELEVATION:** 32 **MAP ID:** AK161

NAME: ROSS MICHAEL F INC
ADDRESS: 6 OAK ST W
GREENWICH, CT 06830

Rev: 07/30/2013
ID/Status: CTD983872987

SOURCE: CT Department of Energy & Environmental Protection

EPA ID: CTD983872987
TSDf EPA ID: MAD053452637
TSDf Name: CLEAN HARBORS OF BRAINTREE INC
TSDf Address: 385 QUINCY AVE
TSDf City,St,Zip: BRAINTREE, MA 02184
TSDf Country: USA
TSDf Telephone: Not reported
Transport Date: 08/05/1998
Transporter EPA ID: NJD080631369
Transporter Name: ADVANCED ENVIRONMENTAL TECHNICAL SERVICE
Transporter Address: Not reported
Transporter City,St,Zip: CT
Transporter Country: USA
Transporter Phone: Not reported
Trans 2 Date: Not reported
Trans 2 EPA ID: Not reported
Trans 2 Name: Not reported
Trans 2 Address: Not reported
Trans 2 City,St,Zip: CT
Trans 2 Country: USA
Trans 2 Phone: Not reported
Generator Phone: 2035319200
Generator Mailing Addr: 6 OAK ST W
Generator Mailing City/State/Zip: 06830
Generator Mailing Country: USA
Special Handling: Not reported
Discrepancies: No
Date Shipped: 08/05/1998
Date Received: 08/10/1998
Last modified date: 04/26/2004
Last modified by: IG
Comments: Not reported

Waste:
Year: 1998
Manifest Id: MAK048983
Waste Occurrence: 1
UNNA: 1993
Hazard Class: 3
US Dot Description: FLAMMABLE LIQUID N.O.S.
No of Containers: 001
Container Type: TT
Quantity: 195
Weight/Volume: G

- Continued on next page -

Site Detail Report

Target Property: 29-31 AND 37-39 NORTH MAIN STREET
PORT CHESTER, NY 10573

JOB: NA

CT MANIFEST

EDR ID: S109732787 **DIST/DIR:** 0.230 East **ELEVATION:** 32 **MAP ID:** AK161

NAME: ROSS MICHAEL F INC
ADDRESS: 6 OAK ST W
GREENWICH, CT 06830

Rev: 07/30/2013
ID/Status: CTD983872987

SOURCE: CT Department of Energy & Environmental Protection

Additional Description: Not reported
Handling Code: Not reported
Date Record Was Last Modified: 2004-04-26 00:00:00
DEO Who Last Modified Record: IG
EPA Waste Code: D001
Recycled Waste?: False
Date Record Was Last Modified: 2004-04-26 00:00:00

Detail:
Year: 1997
Manifest Id: MAH419571
EPA ID: CTD983872987
TSDf EPA ID: MAD053452637
TSDf Name: CLEAN HARBORS OF BRAINTREE INC
TSDf Address: 385 QUINCY AVE
TSDf City,St,Zip: BRAINTREE, MA 02184
TSDf Country: USA
TSDf Telephone: Not reported
Transport Date: 08/27/1997
Transporter EPA ID: NJD080631369
Transporter Name: ADVANCED ENV TECH SERVICES
Transporter Address: Not reported
Transporter City,St,Zip: CT
Transporter Country: USA
Transporter Phone: Not reported
Trans 2 Date: Not reported
Trans 2 EPA ID: Not reported
Trans 2 Name: Not reported
Trans 2 Address: Not reported
Trans 2 City,St,Zip: CT
Trans 2 Country: USA
Trans 2 Phone: Not reported
Generator Phone: 2035319200
Generator Mailing Addr: 6 OAK ST W
Generator Mailing City/State/Zip: 06830
Generator Mailing Country: USA
Special Handling: Not reported
Discrepancies: Not reported
Date Shipped: 08/27/1997
Date Received: 08/28/1997
Last modified date: 04/26/2004
Last modified by: IG
Comments: Not reported

- Continued on next page -

Site Detail Report

Target Property: 29-31 AND 37-39 NORTH MAIN STREET
PORT CHESTER, NY 10573

JOB: NA

CT MANIFEST

EDR ID: S109732787 **DIST/DIR:** 0.230 East **ELEVATION:** 32 **MAP ID:** AK161

NAME: ROSS MICHAEL F INC
ADDRESS: 6 OAK ST W
GREENWICH, CT 06830

Rev: 07/30/2013
ID/Status: CTD983872987

SOURCE: CT Department of Energy & Environmental Protection

Waste:
Year: 1997
Manifest Id: MAH419571
Waste Occurrence: 1
UNNA: 1993
Hazard Class: 3
US Dot Description: FLAMMABLE LIQUID N.O.S.
No of Containers: 001
Container Type: TT
Quantity: 320
Weight/Volume: G
Additional Description: Not reported
Handling Code: Not reported
Date Record Was Last Modified: 2004-04-26 00:00:00
DEO Who Last Modified Record: IG
EPA Waste Code: D001
Recycled Waste?: False
Date Record Was Last Modified: 2004-04-26 00:00:00

Detail:
Year: 1996
Manifest Id: CTF0510220
EPA ID: CTD983872987
TSDf EPA ID: CTD072138969
TSDf Name: ENVIRONMENTAL WASTE RESOURCES INC
TSDf Address: 130 FREIGHT ST
TSDf City,St,Zip: WATERBURY, CT 06702
TSDf Country: USA
TSDf Telephone: Not reported
Transport Date: 07/31/1996
Transporter EPA ID: NJD080631369
Transporter Name: ONYX ENVIRONMENTAL SERVICE LLC
Transporter Address: Not reported
Transporter City,St,Zip: CT
Transporter Country: USA
Transporter Phone: Not reported
Trans 2 Date: Not reported
Trans 2 EPA ID: Not reported
Trans 2 Name: Not reported
Trans 2 Address: Not reported
Trans 2 City,St,Zip: CT
Trans 2 Country: USA
Trans 2 Phone: Not reported

- Continued on next page -

Site Detail Report

Target Property: 29-31 AND 37-39 NORTH MAIN STREET
PORT CHESTER, NY 10573

JOB: NA

CT MANIFEST

EDR ID: S109732787 **DIST/DIR:** 0.230 East **ELEVATION:** 32 **MAP ID:** AK161

NAME: ROSS MICHAEL F INC
ADDRESS: 6 OAK ST W
GREENWICH, CT 06830

Rev: 07/30/2013
ID/Status: CTD983872987

SOURCE: CT Department of Energy & Environmental Protection

Generator Phone: 2035319200
Generator Mailing Addr: 6 OAK ST W
Generator Mailing City/State/Zip: 06830
Generator Mailing Country: USA
Special Handling: Not reported
Discrepancies: Not reported
Date Shipped: 07/31/1996
Date Received: 08/02/1996
Last modified date: 04/26/2004
Last modified by: IG
Comments: Not reported

Waste:
Year: 1996
Manifest Id: CTF0510220
Waste Occurrence: 1
UNNA: 1993
Hazard Class: 3
US Dot Description: FLAMMABLE LIQUID N.O.S.
No of Containers: 001
Container Type: TT
Quantity: 115
Weight/Volume: G
Additional Description: Not reported
Handling Code: Not reported
Date Record Was Last Modified: 2004-04-26 00:00:00
DEO Who Last Modified Record: IG
EPA Waste Code: D001
Recycled Waste?: False
Date Record Was Last Modified: 2004-04-26 00:00:00

Detail:
Year: 1994
Manifest Id: CTF0353721
EPA ID: CTD983872987
TSDf EPA ID: CTD072138969
TSDf Name: ENVIRONMENTAL WASTE RESOURCES
TSDf Address: 130 FREIGHT ST
TSDf City,St,Zip: WATERBURY, CT 06725
TSDf Country: USA
TSDf Telephone: Not reported
Transport Date: 08/15/1994
Transporter EPA ID: ILD099202681

- Continued on next page -

Site Detail Report

Target Property: 29-31 AND 37-39 NORTH MAIN STREET
PORT CHESTER, NY 10573

JOB: NA

CT MANIFEST

EDR ID: S109732787 **DIST/DIR:** 0.230 East **ELEVATION:** 32 **MAP ID:** AK161

NAME: ROSS MICHAEL F INC
ADDRESS: 6 OAK ST W
GREENWICH, CT 06830

Rev: 07/30/2013
ID/Status: CTD983872987

SOURCE: CT Department of Energy & Environmental Protection

Transporter Name: CHEMICAL WASTE MANAGEMENT INC
Transporter Address: Not reported
Transporter City,St,Zip: CT
Transporter Country: USA
Transporter Phone: Not reported
Trans 2 Date: Not reported
Trans 2 EPA ID: Not reported
Trans 2 Name: Not reported
Trans 2 Address: Not reported
Trans 2 City,St,Zip: CT
Trans 2 Country: USA
Trans 2 Phone: Not reported
Generator Phone: 2035319200
Generator Mailing Addr: 6 OAK ST W
Generator Mailing City/State/Zip: 06830
Generator Mailing Country: USA
Special Handling: Not reported
Discrepancies: No
Date Shipped: 08/15/1994
Date Received: 08/16/1994
Last modified date: 04/26/2004
Last modified by: IG
Comments: Not reported

Waste:
Year: 1994
Manifest Id: CTF0353721
Waste Occurrence: 1
UNNA: 1993
Hazard Class: 3
US Dot Description: WASTE FLAMMABLE LIQUID
No of Containers: 001
Container Type: TT
Quantity: 205
Weight/Volume: G
Additional Description: Not reported
Handling Code: Not reported
Date Record Was Last Modified: 2004-04-26 00:00:00
DEO Who Last Modified Record: IG
EPA Waste Code: D001
Recycled Waste?: False
Date Record Was Last Modified: 2004-04-26 00:00:00

- Continued on next page -

Site Detail Report

Target Property: 29-31 AND 37-39 NORTH MAIN STREET
PORT CHESTER, NY 10573

JOB: NA

CT MANIFEST

EDR ID: S109732787 **DIST/DIR:** 0.230 East **ELEVATION:** 32 **MAP ID:** AK161

NAME: ROSS MICHAEL F INC
ADDRESS: 6 OAK ST W
GREENWICH, CT 06830

Rev: 07/30/2013
ID/Status: CTD983872987

SOURCE: CT Department of Energy & Environmental Protection

Detail:

Year: 1993
Manifest Id: MAG150323
EPA ID: CTD983872987
TSDf EPA ID: MAD053452637
TSDf Name: CLEAN HARBORS OF BRAINTREE INC
TSDf Address: 385 QUINCY AVE
TSDf City,St,Zip: BRAINTREE, MA 02184
TSDf Country: USA
TSDf Telephone: Not reported
Transport Date: 08/17/1993
Transporter EPA ID: ILD099202681
Transporter Name: CHEMICAL WASTE MANAGEMENT INC (TRANSP)
Transporter Address: Not reported
Transporter City,St,Zip: CT
Transporter Country: USA
Transporter Phone: Not reported
Trans 2 Date: Not reported
Trans 2 EPA ID: Not reported
Trans 2 Name: Not reported
Trans 2 Address: Not reported
Trans 2 City,St,Zip: CT
Trans 2 Country: USA
Trans 2 Phone: Not reported
Generator Phone: 2035319200
Generator Mailing Addr: 6 OAK ST W
Generator Mailing City/State/Zip: 06830
Generator Mailing Country: USA
Special Handling: Not reported
Discrepancies: No
Date Shipped: 08/17/1993
Date Received: 08/19/1993
Last modified date: 04/27/2004
Last modified by: IG
Comments: Not reported

Waste:

Year: 1993
Manifest Id: MAG150323
Waste Occurrence: 1
UNNA: 1993
Hazard Class: FLAMMABLE
US Dot Description: WASTE FLAMMABLE LIQUID
No of Containers: 001

- Continued on next page -

Site Detail Report

Target Property: 29-31 AND 37-39 NORTH MAIN STREET
PORT CHESTER, NY 10573

JOB: NA

CT MANIFEST

EDR ID: S109732787 **DIST/DIR:** 0.230 East **ELEVATION:** 32 **MAP ID:** AK161

NAME: ROSS MICHAEL F INC
ADDRESS: 6 OAK ST W
GREENWICH, CT 06830

Rev: 07/30/2013
ID/Status: CTD983872987

SOURCE: CT Department of Energy & Environmental Protection

Container Type: TT
Quantity: 175
Weight/Volume: G
Additional Description: Not reported
Handling Code: Not reported
Date Record Was Last Modified: 2004-04-27 00:00:00
DEO Who Last Modified Record: IG
EPA Waste Code: D001
Recycled Waste?: False
Date Record Was Last Modified: 2004-04-27 00:00:00

Site Detail Report

Target Property: 29-31 AND 37-39 NORTH MAIN STREET
PORT CHESTER, NY 10573

JOB: NA

NY MANIFEST

EDR ID: 1000425742 **DIST/DIR:** 0.230 NNE **ELEVATION:** 17 **MAP ID:** 162

NAME: COLUMBIA ELEVATOR PDTS CO INC

Rev: 05/01/2016

ADDRESS: 175 N MAIN ST
PORT CHESTER, NY 10573
WESTCHESTER

ID/Status: NYD044130151

SOURCE: NY Department of Environmental Conservation

NY MANIFEST:

Country: USA
EPA ID: NYD044130151
Facility Status: Not reported
Location Address 1: 175 NORTH MAIN STREET
Code: BP
Location Address 2: Not reported
Total Tanks: Not reported
Location City: PORT CHESTER
Location State: NY
Location Zip: 10573
Location Zip 4: Not reported

NY MANIFEST:

EPAID: NYD044130151
Mailing Name: COLUMBIA ELEVATOR PRODUCTS CO INC
Mailing Contact: CHRIS LOFTIN
Mailing Address 1: 175 NORTH MAIN STREET
Mailing Address 2: Not reported
Mailing City: PORT CHESTER
Mailing State: NY
Mailing Zip: 10573
Mailing Zip 4: Not reported
Mailing Country: USA
Mailing Phone: 9149377100

NY MANIFEST:

Document ID: NJA3295121
Manifest Status: Not reported
seq: 01
Year: 2001
Trans1 State ID: 2809
Trans2 State ID: Not reported
Generator Ship Date: 11/20/2001
Trans1 Recv Date: 11/20/2001
Trans2 Recv Date: Not reported
TSD Site Recv Date: 11/20/2001
Part A Recv Date: Not reported
Part B Recv Date: Not reported
Generator EPA ID: NYD044130151
Trans1 EPA ID: NJD002454544
Trans2 EPA ID: Not reported
TSD ID 1: NJD002454544
TSD ID 2: Not reported

- Continued on next page -

Site Detail Report

Target Property: 29-31 AND 37-39 NORTH MAIN STREET
PORT CHESTER, NY 10573

JOB: NA

NY MANIFEST

EDR ID: 1000425742 **DIST/DIR:** 0.230 NNE **ELEVATION:** 17 **MAP ID:** 162

NAME: COLUMBIA ELEVATOR PDTS CO INC

Rev: 05/01/2016

ADDRESS: 175 N MAIN ST
PORT CHESTER, NY 10573
WESTCHESTER

ID/Status: NYD044130151

SOURCE: NY Department of Environmental Conservation

Manifest Tracking Number: Not reported
Import Indicator: Not reported
Export Indicator: Not reported
Discr Quantity Indicator: Not reported
Discr Type Indicator: Not reported
Discr Residue Indicator: Not reported
Discr Partial Reject Indicator: Not reported
Discr Full Reject Indicator: Not reported
Manifest Ref Number: Not reported
Alt Facility RCRA ID: Not reported
Alt Facility Sign Date: Not reported
MGMT Method Type Code: Not reported
Waste Code: D001 - NON-LISTED IGNITABLE WASTES
Waste Code: Not reported
Waste Code: Not reported
Waste Code: Not reported
Waste Code: Not reported
Waste Code: Not reported
Quantity: 00100
Units: G - Gallons (liquids only)* (8.3 pounds)
Number of Containers: 002
Container Type: DM - Metal drums, barrels
Handling Method: R Material recovery of more than 75 percent of the total material.
Specific Gravity: 01.00

Site Detail Report

Target Property: 29-31 AND 37-39 NORTH MAIN STREET
PORT CHESTER, NY 10573

JOB: NA

RCRA NonGen / NLR

EDR ID: 1000425742 **DIST/DIR:** 0.230 NNE **ELEVATION:** 17 **MAP ID:** 162

NAME: COLUMBIA ELEVATOR PDTS CO INC

Rev: 12/09/2015

ADDRESS: 175 N MAIN ST
PORT CHESTER, NY 10573
WESTCHESTER

ID/Status: NYD044130151

SOURCE: US Environmental Protection Agency

RCRA NonGen / NLR:

Date form received by agency: 01/01/2007

Facility name: COLUMBIA ELEVATOR PDTS CO INC

Facility address: 175 N MAIN ST
PORT CHESTER, NY 105733303

EPA ID: NYD044130151

Mailing address: N MAIN ST
PORT CHESTER, NY 10573

Contact: Not reported

Contact address: N MAIN ST
PORT CHESTER, NY 10573

Contact country: US

Contact telephone: Not reported

Contact email: Not reported

EPA Region: 02

Classification: Non-Generator

Description: Handler: Non-Generators do not presently generate hazardous waste

Owner/Operator Summary:

Owner/operator name: COLUMBIA ELEVATOR PROD CO INC

Owner/operator address: NOT REQUIRED
NOT REQUIRED, WY 99999

Owner/operator country: US

Owner/operator telephone: (212) 555-1212

Legal status: Private

Owner/Operator Type: Owner

Owner/Op start date: Not reported

Owner/Op end date: Not reported

Owner/operator name: COLUMBIA ELEVATOR PROD CO INC

Owner/operator address: NOT REQUIRED
NOT REQUIRED, WY 99999

Owner/operator country: US

Owner/operator telephone: (212) 555-1212

Legal status: Private

Owner/Operator Type: Operator

Owner/Op start date: Not reported

Owner/Op end date: Not reported

Handler Activities Summary:

U.S. importer of hazardous waste: No

Mixed waste (haz. and radioactive): No

Recycler of hazardous waste: No

- Continued on next page -

Site Detail Report

Target Property: 29-31 AND 37-39 NORTH MAIN STREET
PORT CHESTER, NY 10573

JOB: NA

RCRA NonGen / NLR

EDR ID: 1000425742 **DIST/DIR:** 0.230 NNE **ELEVATION:** 17 **MAP ID:** 162

NAME: COLUMBIA ELEVATOR PDTS CO INC

Rev: 12/09/2015

ADDRESS: 175 N MAIN ST
PORT CHESTER, NY 10573
WESTCHESTER

ID/Status: NYD044130151

SOURCE: US Environmental Protection Agency

Transporter of hazardous waste: No
Treater, storer or disposer of HW: No
Underground injection activity: No
On-site burner exemption: No
Furnace exemption: No
Used oil fuel burner: No
Used oil processor: No
User oil refiner: No
Used oil fuel marketer to burner: No
Used oil Specification marketer: No
Used oil transfer facility: No
Used oil transporter: No

Historical Generators:

Date form received by agency: 01/01/2006
Site name: COLUMBIA ELEVATOR PDTS CO INC
Classification: Not a generator, verified

Date form received by agency: 07/08/1999
Site name: COLUMBIA ELEVATOR PDTS CO INC
Classification: Not a generator, verified

Date form received by agency: 08/18/1980
Site name: COLUMBIA ELEVATOR PDTS CO INC
Classification: Large Quantity Generator

. Waste code: D001
. Waste name: IGNITABLE WASTE

Violation Status: No violations found

Site Detail Report

Target Property: 29-31 AND 37-39 NORTH MAIN STREET
PORT CHESTER, NY 10573

JOB: NA

NY MANIFEST

EDR ID: S117563996 **DIST/DIR:** 0.232 WNW **ELEVATION:** 48 **MAP ID:** AI163

NAME: CONSOLIDATED EDISON **Rev:** 05/01/2016
ADDRESS: SMITH ST. AND WESTCHESTER AVE **ID/Status:** NYP004043303
RYE, NY 10573
BRONX
SOURCE: NY Department of Environmental Conservation

NY MANIFEST:
Country: USA
EPA ID: NYP004043303
Facility Status: Not reported
Location Address 1: SMITH ST & WESTCHESTER
Code: BP
Location Address 2: Not reported
Total Tanks: Not reported
Location City: WESTCHESTER
Location State: NY
Location Zip: 10461
Location Zip 4: Not reported

NY MANIFEST:
EPAID: NYP004043303
Mailing Name: CONSOLIDATED EDISON
Mailing Contact: FRANKLIN MURRAY
Mailing Address 1: 4 IRVING PLACE RM 828
Mailing Address 2: Not reported
Mailing City: NEW YORK
Mailing State: NY
Mailing Zip: 10003
Mailing Zip 4: Not reported
Mailing Country: USA
Mailing Phone: 2124602808

NY MANIFEST:
Document ID: NYE0442215
Manifest Status: Not reported
seq: 01
Year: 1999
Trans1 State ID: SM1709
Trans2 State ID: Not reported
Generator Ship Date: 09/16/1999
Trans1 Recv Date: 09/16/1999
Trans2 Recv Date: Not reported
TSD Site Recv Date: 09/16/1999
Part A Recv Date: Not reported
Part B Recv Date: Not reported
Generator EPA ID: NYP004043303
Trans1 EPA ID: NYD006982359
Trans2 EPA ID: Not reported
TSD ID 1: NYD980593636
TSD ID 2: Not reported

- Continued on next page -

Site Detail Report

Target Property: 29-31 AND 37-39 NORTH MAIN STREET
PORT CHESTER, NY 10573

JOB: NA

NY MANIFEST

EDR ID: S117563996 **DIST/DIR:** 0.232 WNW **ELEVATION:** 48 **MAP ID:** AI163

NAME: CONSOLIDATED EDISON

Rev: 05/01/2016

ADDRESS: SMITH ST. AND WESTCHESTER AVE
RYE, NY 10573
BRONX

ID/Status: NYP004043303

SOURCE: NY Department of Environmental Conservation

Manifest Tracking Number: Not reported
Import Indicator: Not reported
Export Indicator: Not reported
Discr Quantity Indicator: Not reported
Discr Type Indicator: Not reported
Discr Residue Indicator: Not reported
Discr Partial Reject Indicator: Not reported
Discr Full Reject Indicator: Not reported
Manifest Ref Number: Not reported
Alt Facility RCRA ID: Not reported
Alt Facility Sign Date: Not reported
MGMT Method Type Code: Not reported
Waste Code: B002 - PETROLEUM OIL WITH 50 BUT < 500 PPM PCB
Waste Code: Not reported
Waste Code: Not reported
Waste Code: Not reported
Waste Code: Not reported
Waste Code: Not reported
Quantity: 07373
Units: K - Kilograms (2.2 pounds)
Number of Containers: 001
Container Type: TT - Cargo tank, tank trucks
Handling Method: T Chemical, physical, or biological treatment.
Specific Gravity: 01.00

Document ID: NYE0277751
Manifest Status: Not reported
seq: 01
Year: 1999
Trans1 State ID: 43056AN
Trans2 State ID: Not reported
Generator Ship Date: 09/21/1999
Trans1 Recv Date: 09/21/1999
Trans2 Recv Date: Not reported
TSD Site Recv Date: 09/22/1999
Part A Recv Date: Not reported
Part B Recv Date: Not reported
Generator EPA ID: NYP004043303
Trans1 EPA ID: NYD006982359
Trans2 EPA ID: Not reported
TSD ID 1: NYD077444263
TSD ID 2: Not reported
Manifest Tracking Number: Not reported
Import Indicator: Not reported
Export Indicator: Not reported

- Continued on next page -

Site Detail Report

Target Property: 29-31 AND 37-39 NORTH MAIN STREET
PORT CHESTER, NY 10573

JOB: NA

NY MANIFEST

EDR ID: S117563996 **DIST/DIR:** 0.232 WNW **ELEVATION:** 48 **MAP ID:** AI163

NAME: CONSOLIDATED EDISON

Rev: 05/01/2016

ADDRESS: SMITH ST. AND WESTCHESTER AVE
RYE, NY 10573
BRONX

ID/Status: NYP004043303

SOURCE: NY Department of Environmental Conservation

Discr Quantity Indicator: Not reported
Discr Type Indicator: Not reported
Discr Residue Indicator: Not reported
Discr Partial Reject Indicator: Not reported
Discr Full Reject Indicator: Not reported
Manifest Ref Number: Not reported
Alt Facility RCRA ID: Not reported
Alt Facility Sign Date: Not reported
MGMT Method Type Code: Not reported
Waste Code: B007 - OTHER MISCELLANEOUS PCB WASTES
Waste Code: Not reported
Waste Code: Not reported
Waste Code: Not reported
Waste Code: Not reported
Waste Code: Not reported
Quantity: 00059
Units: K - Kilograms (2.2 pounds)
Number of Containers: 001
Container Type: DM - Metal drums, barrels
Handling Method: L Landfill.
Specific Gravity: 01.00

Site Detail Report

Target Property: 29-31 AND 37-39 NORTH MAIN STREET
PORT CHESTER, NY 10573

JOB: NA

RCRA NonGen / NLR

EDR ID: 1007207336 **DIST/DIR:** 0.232 WNW **ELEVATION:** 48 **MAP ID:** AI164

NAME: MH4193 **Rev:** 12/09/2015
ADDRESS: SMITH ST. AND WESTCHESTER AVE **ID/Status:** NYP004043303
RYE, NY 10573
WESTCHESTER
SOURCE: US Environmental Protection Agency

RCRA NonGen / NLR:
Date form received by agency: 01/03/2001
Facility name: MH4193
Facility address: SMITH ST. AND WESTCHESTER AVE
RYE, NY 10573
EPA ID: NYP004043303
Mailing address: CONSOLIDATED EDISON INC.
4 IRVING PLACE -- ROOM 300
NEW YORK, NY 10003
Contact: ANTHONY DRUMMINGS
Contact address: CONSOLIDATED EDISON INC.
NEW YORK, NY 10003
Contact country: US
Contact telephone: (212) 460-3770
Contact email: Not reported
EPA Region: 02
Classification: Non-Generator
Description: Handler: Non-Generators do not presently generate hazardous waste

Handler Activities Summary:
U.S. importer of hazardous waste: No
Mixed waste (haz. and radioactive): No
Recycler of hazardous waste: No
Transporter of hazardous waste: No
Treater, storer or disposer of HW: No
Underground injection activity: No
On-site burner exemption: No
Furnace exemption: No
Used oil fuel burner: No
Used oil processor: No
User oil refiner: No
Used oil fuel marketer to burner: No
Used oil Specification marketer: No
Used oil transfer facility: No
Used oil transporter: No

Historical Generators:
Date form received by agency: 01/02/2001
Site name: MH4193
Classification: Not a generator, verified

Date form received by agency: 01/01/2001
Site name: MH4193

- Continued on next page -

Site Detail Report

Target Property: 29-31 AND 37-39 NORTH MAIN STREET
PORT CHESTER, NY 10573

JOB: NA

RCRA NonGen / NLR

EDR ID: 1007207336 **DIST/DIR:** 0.232 WNW **ELEVATION:** 48 **MAP ID:** AI164

NAME: MH4193

Rev: 12/09/2015

ADDRESS: SMITH ST. AND WESTCHESTER AVE
RYE, NY 10573
WESTCHESTER

ID/Status: NYP004043303

SOURCE: US Environmental Protection Agency

Classification: Large Quantity Generator

Violation Status: No violations found

Site Detail Report

Target Property: 29-31 AND 37-39 NORTH MAIN STREET
PORT CHESTER, NY 10573

JOB: NA

NY UST

EDR ID: U003857261 **DIST/DIR:** 0.233 WSW **ELEVATION:** 63 **MAP ID:** AL165

NAME: NEILSON'S ICE CREAM
ADDRESS: 41 PEARL STREET
PORT CHESTER, NY 10573

Rev: 03/29/2016
ID/Status: 3-800075 / Unregulated: <1101 gal. PBS
ID/Status: 0. Administratively closed
ID/Status: Unregulated: <1101 gal. PBS

SOURCE: NY Department of Environmental Conservation

WESTCHESTER CO. UST:
Id/Status: 3-800075 / Unregulated: <1101 gal. PBS
Operator Name: Not reported
Owner Name: J C N Realty Corp C/o Christian Neilsen
Owner Street: 47 Hillandale Road
Owner Address2: Not reported
Owner City: Ryebrook
Owner State: NY
Owner Zipcode: 10573
GDS Number: Not reported

Tank Number: 001
Status: 0. Administratively closed
Capacity: 1000
Product Stored: Not reported
Product Stored Percent: Not reported
Tank Leak Detection: 0. None
Date Installation: 01/01/1900
Date Perm Closure: 01/01/1900
Tank Location: 5. Underground
Tank Type: 1. Steel/Carbon steel/Iron
Tank Internal Protection: 0. None
Tank External Protection: 0. None
Tank Secondary Containment: 0. None
Piping Location: 2. Underground/on ground
Piping Type: 1. Steel/Carbon/ steel/iron
Piping External Protection: 0. None
Overfill Prevention: 0. None
Piping Secondary Containment: Not reported
Spill Prevention: 0. None
Dispenser: 2. Suction

Site Detail Report

Target Property: 29-31 AND 37-39 NORTH MAIN STREET
PORT CHESTER, NY 10573

JOB: NA

NY LTANKS

EDR ID: S103558805 **DIST/DIR:** 0.233 WSW **ELEVATION:** 63 **MAP ID:** AL166

NAME: NEILSON ICE CREAM **Rev:** 05/17/2016
ADDRESS: 41 PEARL ST ID/Status: 9811552 / 1999-03-09
PORT CHESTER, NY ID/Status: 316786
WESTCHESTER ID/Status: 9811552
SOURCE: NY Department of Environmental Conservation

LTANKS:

Site ID: 316786
Spill Number/Closed Date: 9811552 / 1999-03-09
Spill Date: 1998-11-25
Spill Cause: Tank Failure
Spill Source: Institutional, Educational, Gov., Other
Spill Class: Known release with minimal potential for fire or hazard. DEC Response.
Willing Responsible Party. Corrective action taken.
Cleanup Ceased: Not reported
Cleanup Meets Standard: True
SWIS: 6000
Investigator: tdghiosa
Referred To: Not reported
Reported to Dept: 1998-12-14
CID: 323
Water Affected: Not reported
Spill Notifier: Other
Last Inspection: Not reported
Recommended Penalty: False
UST Involvement: True
Remediation Phase: 0
Date Entered In Computer: 1998-12-14
Spill Record Last Update: 1999-03-12
Spiller Name: JCN REALITY
Spiller Company: NEILSON ICE CREAM
Spiller Address: 41 PEARL ST
Spiller City,St,Zip: PORT CHESTER, ZZ
Spiller County: 001
Spiller Contact: JCN REALITY
Spiller Phone: (914) 939-3300
Spiller Extention: Not reported
DEC Region: 3
DER Facility ID: 255418
DEC Memo: "Prior to Sept, 2004 data translation this spill Lead_DEC Field was
GHIOSAY 3/2/99 1 TANK ABANDONED IN PLACE; 1 TANK REMOVED. 403 TONS
SOIL REMOVED."
Remarks: "LEAKING UNDERGROUND TANK. TANK IS STILL IN THE GROUND BUT IS O/S.
GEOPROBLE INVESTIGATION AROUND GAS TANK. ALSO FOUND CONTAMINATION IN
BORINGS AROUND U/G OIL TANK INSIDE BUILDING. TANKS ARE INACTIVE BUT
CONTAIN PRODUCT."

Material:

Site ID: 316786
Operable Unit ID: 1072434

- Continued on next page -

Site Detail Report

Target Property: 29-31 AND 37-39 NORTH MAIN STREET
PORT CHESTER, NY 10573

JOB: NA

NY LTANKS

EDR ID: S103558805 **DIST/DIR:** 0.233 WSW **ELEVATION:** 63 **MAP ID:** AL166

NAME: NEILSON ICE CREAM
ADDRESS: 41 PEARL ST
PORT CHESTER, NY
WESTCHESTER

Rev: 05/17/2016
ID/Status: 9811552 / 1999-03-09
ID/Status: 316786
ID/Status: 9811552

SOURCE: NY Department of Environmental Conservation

Operable Unit: 01
Material ID: 311844
Material Code: 0009
Material Name: gasoline
Case No.: Not reported
Material FA: Petroleum
Quantity: .00
Units: Gallons
Recovered: .00
Resource Affected: Not reported
Oxygenate: Not reported

Tank Test:

Site Detail Report

Target Property: 29-31 AND 37-39 NORTH MAIN STREET
PORT CHESTER, NY 10573

JOB: NA

NY LTANKS

EDR ID: S116555729 **DIST/DIR:** 0.233 SW **ELEVATION:** 53 **MAP ID:** 167

NAME: TTF - APARTMENT BLDG **Rev:** 05/17/2016
ADDRESS: 83-45 BROADWAY ID/Status: 1400072 / Not Reported
QUEENS, NY ID/Status: 493296
QUEENS ID/Status: 1400072
SOURCE: NY Department of Environmental Conservation

LTANKS:

Site ID: 493296
Spill Number/Closed Date: 1400072 / Not Reported
Spill Date: 2014-04-02
Spill Cause: Tank Test Failure
Spill Source: Private Dwelling
Spill Class: Not reported
Cleanup Ceased: Not reported
Cleanup Meets Standard: False
SWIS: 4101
Investigator: TJDEMEO
Referred To: Not reported
Reported to Dept: 2014-04-02
CID: Not reported
Water Affected: Not reported
Spill Notifier: Tank Tester
Last Inspection: Not reported
Recommended Penalty: False
UST Involvement: False
Remediation Phase: 1
Date Entered In Computer: 2014-04-02
Spill Record Last Update: 2015-07-13
Spiller Name: CHRISTOPHER STEELE
Spiller Company: APARTMENT BLDG
Spiller Address: 83-45 BROADWAY
Spiller City, St, Zip: QUEENS, NY
Spiller County: 999
Spiller Contact: CHRISTOPHER STEELE
Spiller Phone: (718) 624-4842
Spiller Extention: Not reported
DEC Region: 2
DER Facility ID: 448186
DEC Memo: "7/13/15 TJD File review. Spill reassigned from AH Primary (Ahmed) to AH Secondary (DeMeo)."
Remarks: "Basement tank failed test following cleaning. Repairs are being suggested to owners."

Material:

Site ID: 493296
Operable Unit ID: 1242801
Operable Unit: 01
Material ID: 2243374
Material Code: 0003A
Material Name: #6 fuel oil

- Continued on next page -

Site Detail Report

Target Property: 29-31 AND 37-39 NORTH MAIN STREET
PORT CHESTER, NY 10573

JOB: NA

NY LTANKS

EDR ID: S116555729 **DIST/DIR:** 0.233 SW **ELEVATION:** 53 **MAP ID:** 167

NAME: TTF - APARTMENT BLDG

Rev: 05/17/2016

ADDRESS: 83-45 BROADWAY
QUEENS, NY
QUEENS

ID/Status: 1400072 / Not Reported
ID/Status: 493296
ID/Status: 1400072

SOURCE: NY Department of Environmental Conservation

Case No.: Not reported
Material FA: Petroleum
Quantity: Not reported
Units: Not reported
Recovered: Not reported
Resource Affected: Not reported
Oxygenate: Not reported

Tank Test:

Site Detail Report

Target Property: 29-31 AND 37-39 NORTH MAIN STREET
PORT CHESTER, NY 10573

JOB: NA

CT PROPERTY

EDR ID: S104942842 **DIST/DIR:** 0.240 SE **ELEVATION:** 9 **MAP ID:** 168

NAME: SOUTH WATER STREET PROPERTY **Rev:** 05/17/2016
ADDRESS: 125 SOUTH WATER STREET
GREENWICH, CT

SOURCE: CT Department of Energy & Environmental Protection

CT Property:

Seller Name: Peckham Materials Corp.
Buyer Name: Soundview Properties, LLC
Certifying Party: Peckham Materials Corp.
Certifying Attention Person: Thomas Vitti
Title Of Certifying Person: Secretary
Certifying Person Address: 20 Haarlan Avenue
Certifying Person City,St,Zip: White Plains, NY 10613
Property Transfer Forms: Form I (DEP-PERD-PTP-201) when no release of hazardous waste has occurred at the parcel being transferred.
Date Recieved: 07/17/2000
Ackn Date: Not reported
Determination Date: Not reported
LEP Verified/DEP Approval Date: Not reported
Rem Id: 4492
Remediation Location Id: 6477
Date Entered: Not reported
Program: Property Transfer Program
GAO Site: False
Staff Full Name: Not reported
Super/Date: Not reported
Stage Of Project: Not reported
RP Level Of Activity: Not reported
RP Needed Level Of Activity: Not reported
Staff Level Of Activity: Not reported
Staff Needed Level Of Activity: Not reported
Public Intrest: Not reported
PRP Cooperation: Not reported
Enforcement Status: Not reported
Level Of Complexity: Not reported
Complex Eng Or Sci: False
Complex Due To Public Involvement: False
Politically Complex: False
Complex Enforcement: False
Coordination With Other Bureaus: False
EPA Involvement: False
Staff Prefrence: Not reported
Readiness For Transfer: Not reported
Project Transfer Time: Not reported
Transfer Comments: Not reported
Staff As Of July 2000: Not reported
Initial Staff: Not reported
Type Of Transfer: Not reported
Salutation: Mr. Vitti

- Continued on next page -

Site Detail Report

Target Property: 29-31 AND 37-39 NORTH MAIN STREET
PORT CHESTER, NY 10573

JOB: NA

CT PROPERTY

EDR ID: S104942842 **DIST/DIR:** 0.240 SE **ELEVATION:** 9 **MAP ID:** 168

NAME: SOUTH WATER STREET PROPERTY **Rev:** 05/17/2016
ADDRESS: 125 SOUTH WATER STREET
GREENWICH, CT

SOURCE: CT Department of Energy & Environmental Protection

Relationship To Transfer: transferor
Audit Date: Not reported
Verif Type: Not reported
Audit Outcome: Not reported
GW: Not reported
Basin: 0
1st Payment: 200
Pay Tag1: Not reported
2nd Payment: Not reported
Pay Tag2: Not reported
RTN: 08/01/2000
Revised: Not reported
ECAAF Received: Not reported
Old Determination Date: Not reported
Redeterminationdate: Not reported
Previous Determination: Not reported
Monitoringoption: Not reported
Postremedialmonitoring: Not reported
Schedule Of I/R: Not reported
Schedule Overdue: Not reported
Aprvl Sched: Not reported
Yr 1 Report: Not reported
Yr 2 Report: Not reported
Report Overdue: Not reported
Ext Aprvl Sched: Not reported
License #: 0
Project Phase: Not reported
PT Comments: Not reported
EPA Id Number: Not reported
GW Class: Not reported
SW Class: Not reported
AO/C0: Not reported
Water Lead(Y Or N): Not reported
Priority: Not reported
Project Status(A, I Or D): Not reported
Last Updated: Not reported
SR Comments: Not reported
Priority Or Work-Load: Not reported
Status: Not reported
Notes: Not reported
Special Project Name: Not reported
Special Project Comments: Not reported
DOT Project: Not reported
Pt Counter: 3485
Project Complete: False

- Continued on next page -

Site Detail Report

Target Property: 29-31 AND 37-39 NORTH MAIN STREET
PORT CHESTER, NY 10573

JOB: NA

CT PROPERTY

EDR ID: S104942842 **DIST/DIR:** 0.240 SE **ELEVATION:** 9 **MAP ID:** 168

NAME: SOUTH WATER STREET PROPERTY

Rev: 05/17/2016

ADDRESS: 125 SOUTH WATER STREET
GREENWICH, CT

SOURCE: CT Department of Energy & Environmental Protection

Project Inactive: False
Int Deposit #: Not reported
Deposit #: Not reported
Spill Case #: Not reported
Diversion Id: Not reported
Public Notice: Not reported
RAP Received: Not reported
RAP Approved: Not reported
Compliance Category: Not reported
Delete Record: False
ECAF Reviewed By: Not reported
Not Locatable: False
Primary Address: True
AKA Site Name: False
Primary Site Name: True
AKA Site Address: False
Lead: Not reported

Site Detail Report

Target Property: 29-31 AND 37-39 NORTH MAIN STREET
PORT CHESTER, NY 10573

JOB: NA

NJ MANIFEST

EDR ID: S108793936 **DIST/DIR:** 0.243 South **ELEVATION:** 19 **MAP ID:** AM169

NAME: STINGONE BROS INC/E&S AUTO
ADDRESS: 63 TOWNSEND ST
PORT CHESTER, NY 10573

Rev: 12/31/2013
ID/Status: NYD030484547

SOURCE: NJ Department of Environmental Protection

NJ MANIFEST:

EPA Id: NYD030484547
Mail Address: Not reported
Mail City/State/Zip: Not reported
Facility Phone: 9149394885
Emergency Phone: Not reported
Contact: Not reported
Comments: Not reported
SIC Code: Not reported
County: 00
Municipal: 00
Previous EPA Id: Not reported
Gen Flag: X
Trans Flag: Not reported
TSDf Flag: Not reported
Name Change: Not reported
Date Change: 000000

Manifest:

Manifest Number: 000020842VES
EPA ID: NYD030484547
Date Shipped: 03/26/2007
TSDf EPA ID: NJD980536593
Transporter EPA ID: NJD080631369
Transporter 2 EPA ID: Not reported
Transporter 3 EPA ID: Not reported
Transporter 4 EPA ID: Not reported
Transporter 5 EPA ID: Not reported
Transporter 6 EPA ID: Not reported
Transporter 7 EPA ID: Not reported
Transporter 8 EPA ID: Not reported
Transporter 9 EPA ID: Not reported
Transporter 10 EPA ID: Not reported
Date Trans1 Transported Waste: 03/26/2007
Date Trans2 Transported Waste: Not reported
Date Trans3 Transported Waste: Not reported
Date Trans4 Transported Waste: Not reported
Date Trans5 Transported Waste: Not reported
Date Trans6 Transported Waste: Not reported
Date Trans7 Transported Waste: Not reported
Date Trans8 Transported Waste: Not reported
Date Trans9 Transported Waste: Not reported
Date Trans10 Transported Waste: Not reported
Date TSDf Received Waste: 03/26/2007
TSDf EPA Facility Name: Not reported

- Continued on next page -

Site Detail Report

Target Property: 29-31 AND 37-39 NORTH MAIN STREET
PORT CHESTER, NY 10573

JOB: NA

NJ MANIFEST

EDR ID: S108793936 **DIST/DIR:** 0.243 South **ELEVATION:** 19 **MAP ID:** AM169

NAME: STINGONE BROS INC/E&S AUTO
ADDRESS: 63 TOWNSEND ST
PORT CHESTER, NY 10573

Rev: 12/31/2013
ID/Status: NYD030484547

SOURCE: NJ Department of Environmental Protection

QTY Units: Not reported
Transporter SEQ ID: Not reported
Transporter-1 Date: Not reported
Waste SEQ ID: Not reported
Waste Type Code 2: Not reported
Waste Type Code 3: Not reported
Waste Type Code 4: Not reported
Waste Type Code 5: Not reported
Waste Type Code 6: Not reported
Date Accepted: Not reported
Manifest Discrepancy Type: Not reported
Data Entry Number: Not reported
Was Load Rejected: No
Reason Load Was Rejected: Not reported
Waste:
Manifest Year: Not reported
Waste Code: F003
Hand Code: H14
Quantity: 1200 P

Manifest Number: 000180872VES
EPA ID: NYD030484547
Date Shipped: 12/03/2008
TSDf EPA ID: NJD980536593
Transporter EPA ID: NJD080631369
Transporter 2 EPA ID: Not reported
Transporter 3 EPA ID: Not reported
Transporter 4 EPA ID: Not reported
Transporter 5 EPA ID: Not reported
Transporter 6 EPA ID: Not reported
Transporter 7 EPA ID: Not reported
Transporter 8 EPA ID: Not reported
Transporter 9 EPA ID: Not reported
Transporter 10 EPA ID: Not reported
Date Trans1 Transported Waste: 12/03/2008
Date Trans2 Transported Waste: Not reported
Date Trans3 Transported Waste: Not reported
Date Trans4 Transported Waste: Not reported
Date Trans5 Transported Waste: Not reported
Date Trans6 Transported Waste: Not reported
Date Trans7 Transported Waste: Not reported
Date Trans8 Transported Waste: Not reported
Date Trans9 Transported Waste: Not reported

- Continued on next page -

Site Detail Report

Target Property: 29-31 AND 37-39 NORTH MAIN STREET
PORT CHESTER, NY 10573

JOB: NA

NJ MANIFEST

EDR ID: S108793936 **DIST/DIR:** 0.243 South **ELEVATION:** 19 **MAP ID:** AM169

NAME: STINGONE BROS INC/E&S AUTO
ADDRESS: 63 TOWNSEND ST
PORT CHESTER, NY 10573

Rev: 12/31/2013
ID/Status: NYD030484547

SOURCE: NJ Department of Environmental Protection

Date Trans10 Transported Waste: Not reported
Date TSDf Received Waste: 12/04/2008
TSDf EPA Facility Name: Not reported
QTY Units: Not reported
Transporter SEQ ID: Not reported
Transporter-1 Date: Not reported
Waste SEQ ID: Not reported
Waste Type Code 2: Not reported
Waste Type Code 3: Not reported
Waste Type Code 4: Not reported
Waste Type Code 5: Not reported
Waste Type Code 6: Not reported
Date Accepted: Not reported
Manifest Discrepancy Type: Not reported
Data Entry Number: Not reported
Was Load Rejected: No
Reason Load Was Rejected: Not reported
Waste:
Manifest Year: Not reported
Waste Code: F003
Hand Code: H141
Quantity: 1200 P

Manifest Number: 000647273VES
EPA ID: NYD030484547
Date Shipped: 2/12/2013
TSDf EPA ID: NJD980536593
Transporter EPA ID: NJD080631369
Transporter 2 EPA ID: Not reported
Transporter 3 EPA ID: Not reported
Transporter 4 EPA ID: Not reported
Transporter 5 EPA ID: Not reported
Transporter 6 EPA ID: Not reported
Transporter 7 EPA ID: Not reported
Transporter 8 EPA ID: Not reported
Transporter 9 EPA ID: Not reported
Transporter 10 EPA ID: Not reported
Date Trans1 Transported Waste: Not reported
Date Trans2 Transported Waste: Not reported
Date Trans3 Transported Waste: Not reported
Date Trans4 Transported Waste: Not reported
Date Trans5 Transported Waste: Not reported
Date Trans6 Transported Waste: Not reported

- Continued on next page -

Site Detail Report

Target Property: 29-31 AND 37-39 NORTH MAIN STREET
PORT CHESTER, NY 10573

JOB: NA

NJ MANIFEST

EDR ID: S108793936 **DIST/DIR:** 0.243 South **ELEVATION:** 19 **MAP ID:** AM169

NAME: STINGONE BROS INC/E&S AUTO
ADDRESS: 63 TOWNSEND ST
PORT CHESTER, NY 10573

Rev: 12/31/2013
ID/Status: NYD030484547

SOURCE: NJ Department of Environmental Protection

Date Trans7 Transported Waste: Not reported
Date Trans8 Transported Waste: Not reported
Date Trans9 Transported Waste: Not reported
Date Trans10 Transported Waste: Not reported
Date TSDf Received Waste: Not reported
Generator EPA Facility Name: STINGONE BROS INC/E&S AUTO
Transporter-1 EPA Facility Name: VEOLIA ES TECHNICAL SOLUTIONS CORP
TSDf EPA Facility Name: VEOLIA ES TECHNICAL SOLUTIONS LLC
QTY Units: Pounds
Transporter SEQ ID: Not reported
Transporter-1 Date: 2/12/2013
Waste SEQ ID: 1.00
Waste Type Code 2: Not reported
Waste Type Code 3: Not reported
Waste Type Code 4: Not reported
Waste Type Code 5: Not reported
Waste Type Code 6: Not reported
Date Accepted: 2/12/2013
Manifest Discrepancy Type: Not reported
Data Entry Number: Not reported
Was Load Rejected: Not reported
Reason Load Was Rejected: Not reported

Waste:
Manifest Year: 2013 New Jersey Manifest Data
Waste Code: F003 D001 F005 D035
Hand Code: Not reported
Quantity: 800.00 Pounds

Site Detail Report

Target Property: 29-31 AND 37-39 NORTH MAIN STREET
PORT CHESTER, NY 10573

JOB: NA

NY MANIFEST

EDR ID: 1000315292 **DIST/DIR:** 0.243 South **ELEVATION:** 19 **MAP ID:** AM170

NAME: STINGONE BROS INC **Rev:** 05/01/2016
ADDRESS: 63 TOWNSEND ST **ID/Status:** NYD030484547
PORT CHESTER, NY 10573
WESTCHESTER
SOURCE: NY Department of Environmental Conservation

NY MANIFEST:
Country: USA
EPA ID: NYD030484547
Facility Status: Not reported
Location Address 1: 63 TOWNSEND STREET
Code: BP
Location Address 2: Not reported
Total Tanks: Not reported
Location City: PORT CHESTER
Location State: NY
Location Zip: 10573
Location Zip 4: Not reported

NY MANIFEST:
EPAID: NYD030484547
Mailing Name: E & S AUTO BODY
Mailing Contact: WILLIAM STINGONE
Mailing Address 1: 63 TOWNSEND STREET
Mailing Address 2: Not reported
Mailing City: PORT CHESTER
Mailing State: NY
Mailing Zip: 10573
Mailing Zip 4: Not reported
Mailing Country: USA
Mailing Phone: 9149394885

NY MANIFEST:
Document ID: Not reported
Manifest Status: Not reported
seq: Not reported
Year: 2013
Trans1 State ID: NJD080631369
Trans2 State ID: Not reported
Generator Ship Date: 02/12/2013
Trans1 Recv Date: 02/12/2013
Trans2 Recv Date: Not reported
TSD Site Recv Date: 02/12/2013
Part A Recv Date: Not reported
Part B Recv Date: Not reported
Generator EPA ID: NYD030484547
Trans1 EPA ID: Not reported
Trans2 EPA ID: Not reported
TSD ID 1: NJD980536593
TSD ID 2: Not reported

- Continued on next page -

Site Detail Report

Target Property: 29-31 AND 37-39 NORTH MAIN STREET
PORT CHESTER, NY 10573

JOB: NA

NY MANIFEST

EDR ID: 1000315292 **DIST/DIR:** 0.243 South **ELEVATION:** 19 **MAP ID:** AM170

NAME: STINGONE BROS INC **Rev:** 05/01/2016
ADDRESS: 63 TOWNSEND ST **ID/Status:** NYD030484547
PORT CHESTER, NY 10573
WESTCHESTER
SOURCE: NY Department of Environmental Conservation

Manifest Tracking Number: 000647273VES
Import Indicator: N
Export Indicator: N
Discr Quantity Indicator: N
Discr Type Indicator: N
Discr Residue Indicator: N
Discr Partial Reject Indicator: N
Discr Full Reject Indicator: N
Manifest Ref Number: Not reported
Alt Facility RCRA ID: Not reported
Alt Facility Sign Date: Not reported
MGMT Method Type Code: H141
Waste Code: Not reported
Waste Code: Not reported
Waste Code: Not reported
Waste Code: Not reported
Waste Code: Not reported
Waste Code: Not reported
Quantity: 800
Units: P - Pounds
Number of Containers: 3
Container Type: DM - Metal drums, barrels
Handling Method: B Incineration, heat recovery, burning.
Specific Gravity: 1
Waste Code: F003
Waste Code 1_2: D001
Waste Code 1_3: Not reported
Waste Code 1_4: F005
Waste Code 1_5: D035
Waste Code 1_6: Not reported

Document ID: Not reported
Manifest Status: Not reported
seq: Not reported
Year: 2008
Trans1 State ID: NJD080631369
Trans2 State ID: Not reported
Generator Ship Date: 12/03/2008
Trans1 Recv Date: 12/03/2008
Trans2 Recv Date: Not reported
TSD Site Recv Date: 12/04/2008
Part A Recv Date: Not reported
Part B Recv Date: Not reported
Generator EPA ID: NYD030484547
Trans1 EPA ID: Not reported

- Continued on next page -

Site Detail Report

Target Property: 29-31 AND 37-39 NORTH MAIN STREET
PORT CHESTER, NY 10573

JOB: NA

NY MANIFEST

EDR ID: 1000315292 **DIST/DIR:** 0.243 South **ELEVATION:** 19 **MAP ID:** AM170

NAME: STINGONE BROS INC
ADDRESS: 63 TOWNSEND ST
PORT CHESTER, NY 10573
WESTCHESTER

Rev: 05/01/2016
ID/Status: NYD030484547

SOURCE: NY Department of Environmental Conservation

Trans2 EPA ID: Not reported
TSD ID 1: NJD980536593
TSD ID 2: Not reported
Manifest Tracking Number: 000180872VES
Import Indicator: N
Export Indicator: N
Discr Quantity Indicator: N
Discr Type Indicator: N
Discr Residue Indicator: N
Discr Partial Reject Indicator: N
Discr Full Reject Indicator: N
Manifest Ref Number: Not reported
Alt Facility RCRA ID: Not reported
Alt Facility Sign Date: Not reported
MGMT Method Type Code: H141
Waste Code: Not reported
Waste Code: Not reported
Waste Code: Not reported
Waste Code: Not reported
Waste Code: Not reported
Waste Code: Not reported
Quantity: 1200.0
Units: P - Pounds
Number of Containers: 3.0
Container Type: DM - Metal drums, barrels
Handling Method: L Landfill.
Specific Gravity: 1.0
Waste Code: F003
Waste Code 1_2: D001
Waste Code 1_3: F005
Waste Code 1_4: D035
Waste Code 1_5: Not reported
Waste Code 1_6: Not reported

Document ID: Not reported
Manifest Status: Not reported
seq: Not reported
Year: 2007
Trans1 State ID: NJD080631369
Trans2 State ID: Not reported
Generator Ship Date: 03/26/2007
Trans1 Recv Date: 03/26/2007
Trans2 Recv Date: Not reported
TSD Site Recv Date: 03/26/2007
Part A Recv Date: Not reported

- Continued on next page -

Site Detail Report

Target Property: 29-31 AND 37-39 NORTH MAIN STREET
PORT CHESTER, NY 10573

JOB: NA

NY MANIFEST

EDR ID: 1000315292 **DIST/DIR:** 0.243 South **ELEVATION:** 19 **MAP ID:** AM170

NAME: STINGONE BROS INC **Rev:** 05/01/2016
ADDRESS: 63 TOWNSEND ST **ID/Status:** NYD030484547
PORT CHESTER, NY 10573
WESTCHESTER
SOURCE: NY Department of Environmental Conservation

Part B Recv Date: Not reported
Generator EPA ID: NYD030484547
Trans1 EPA ID: Not reported
Trans2 EPA ID: Not reported
TSD ID 1: NJD980536593
TSD ID 2: Not reported
Manifest Tracking Number: 000020842VES
Import Indicator: N
Export Indicator: N
Discr Quantity Indicator: N
Discr Type Indicator: N
Discr Residue Indicator: N
Discr Partial Reject Indicator: N
Discr Full Reject Indicator: N
Manifest Ref Number: Not reported
Alt Facility RCRA ID: Not reported
Alt Facility Sign Date: Not reported
MGMT Method Type Code: H141
Waste Code: Not reported
Waste Code: Not reported
Waste Code: Not reported
Waste Code: Not reported
Waste Code: Not reported
Waste Code: Not reported
Quantity: 1200
Units: P - Pounds
Number of Containers: 3
Container Type: DM - Metal drums, barrels
Handling Method: T Chemical, physical, or biological treatment.
Specific Gravity: 1
Waste Code: F003
Waste Code 1_2: D001
Waste Code 1_3: Not reported
Waste Code 1_4: F005
Waste Code 1_5: D035
Waste Code 1_6: Not reported

Document ID: CTF1173287
Manifest Status: Not reported
seq: Not reported
Year: 2005
Trans1 State ID: NJD080631369
Trans2 State ID: Not reported
Generator Ship Date: 10/04/2005
Trans1 Recv Date: 10/04/2005

- Continued on next page -

Site Detail Report

Target Property: 29-31 AND 37-39 NORTH MAIN STREET
PORT CHESTER, NY 10573

JOB: NA

NY MANIFEST

EDR ID: 1000315292 **DIST/DIR:** 0.243 South **ELEVATION:** 19 **MAP ID:** AM170

NAME: STINGONE BROS INC
ADDRESS: 63 TOWNSEND ST
PORT CHESTER, NY 10573
WESTCHESTER

Rev: 05/01/2016
ID/Status: NYD030484547

SOURCE: NY Department of Environmental Conservation

Trans2 Recv Date: Not reported
TSD Site Recv Date: 10/10/2005
Part A Recv Date: Not reported
Part B Recv Date: Not reported
Generator EPA ID: NYD030484547
Trans1 EPA ID: P207004IL
Trans2 EPA ID: Not reported
TSD ID 1: CTD021816889
TSD ID 2: Not reported
Manifest Tracking Number: Not reported
Import Indicator: Not reported
Export Indicator: Not reported
Discr Quantity Indicator: Not reported
Discr Type Indicator: Not reported
Discr Residue Indicator: Not reported
Discr Partial Reject Indicator: Not reported
Discr Full Reject Indicator: Not reported
Manifest Ref Number: Not reported
Alt Facility RCRA ID: Not reported
Alt Facility Sign Date: Not reported
MGMT Method Type Code: Not reported
Waste Code: F003 - UNKNOWN
Waste Code: Not reported
Waste Code: Not reported
Waste Code: Not reported
Waste Code: Not reported
Waste Code: Not reported
Quantity: 00120
Units: G - Gallons (liquids only)* (8.3 pounds)
Number of Containers: 001
Container Type: TT - Cargo tank, tank trucks
Handling Method: B Incineration, heat recovery, burning.
Specific Gravity: 01.00

Document ID: CTF1172455
Manifest Status: Not reported
seq: Not reported
Year: 2004
Trans1 State ID: P298709IL
Trans2 State ID: Not reported
Generator Ship Date: 10/05/2004
Trans1 Recv Date: 10/05/2004
Trans2 Recv Date: Not reported
TSD Site Recv Date: 10/08/2004
Part A Recv Date: Not reported

- Continued on next page -

Site Detail Report

Target Property: 29-31 AND 37-39 NORTH MAIN STREET
PORT CHESTER, NY 10573

JOB: NA

NY MANIFEST

EDR ID: 1000315292 **DIST/DIR:** 0.243 South **ELEVATION:** 19 **MAP ID:** AM170

NAME: STINGONE BROS INC
ADDRESS: 63 TOWNSEND ST
PORT CHESTER, NY 10573
WESTCHESTER

Rev: 05/01/2016
ID/Status: NYD030484547

SOURCE: NY Department of Environmental Conservation

Part B Recv Date: Not reported
Generator EPA ID: NYD030484547
Trans1 EPA ID: NJD080631369
Trans2 EPA ID: Not reported
TSD ID 1: CTD021816
TSD ID 2: Not reported
Manifest Tracking Number: Not reported
Import Indicator: Not reported
Export Indicator: Not reported
Discr Quantity Indicator: Not reported
Discr Type Indicator: Not reported
Discr Residue Indicator: Not reported
Discr Partial Reject Indicator: Not reported
Discr Full Reject Indicator: Not reported
Manifest Ref Number: Not reported
Alt Facility RCRA ID: Not reported
Alt Facility Sign Date: Not reported
MGMT Method Type Code: Not reported
Waste Code: F003 - UNKNOWN
Waste Code: Not reported
Waste Code: Not reported
Waste Code: Not reported
Waste Code: Not reported
Waste Code: Not reported
Quantity: 00210
Units: G - Gallons (liquids only)* (8.3 pounds)
Number of Containers: 001
Container Type: TT - Cargo tank, tank trucks
Handling Method: B Incineration, heat recovery, burning.
Specific Gravity: 01.00

Document ID: CTF0886575
Manifest Status: Not reported
seq: 01
Year: 2003
Trans1 State ID: P298709IL
Trans2 State ID: Not reported
Generator Ship Date: 07/09/2003
Trans1 Recv Date: 07/09/2003
Trans2 Recv Date: Not reported
TSD Site Recv Date: 07/10/2003
Part A Recv Date: Not reported
Part B Recv Date: Not reported
Generator EPA ID: NYD030484547
Trans1 EPA ID: NJD080631369

- Continued on next page -

Site Detail Report

Target Property: 29-31 AND 37-39 NORTH MAIN STREET
PORT CHESTER, NY 10573

JOB: NA

NY MANIFEST

EDR ID: 1000315292 **DIST/DIR:** 0.243 South **ELEVATION:** 19 **MAP ID:** AM170

NAME: STINGONE BROS INC

Rev: 05/01/2016

ADDRESS: 63 TOWNSEND ST
PORT CHESTER, NY 10573
WESTCHESTER

ID/Status: NYD030484547

SOURCE: NY Department of Environmental Conservation

Trans2 EPA ID: Not reported
TSD ID 1: CTD021816889
TSD ID 2: Not reported
Manifest Tracking Number: Not reported
Import Indicator: Not reported
Export Indicator: Not reported
Discr Quantity Indicator: Not reported
Discr Type Indicator: Not reported
Discr Residue Indicator: Not reported
Discr Partial Reject Indicator: Not reported
Discr Full Reject Indicator: Not reported
Manifest Ref Number: Not reported
Alt Facility RCRA ID: Not reported
Alt Facility Sign Date: Not reported
MGMT Method Type Code: Not reported
Waste Code: F003 - UNKNOWN
Waste Code: Not reported
Waste Code: Not reported
Waste Code: Not reported
Waste Code: Not reported
Waste Code: Not reported
Quantity: 00105
Units: G - Gallons (liquids only)* (8.3 pounds)
Number of Containers: 001
Container Type: TT - Cargo tank, tank trucks
Handling Method: T Chemical, physical, or biological treatment.
Specific Gravity: 01.00

Document ID: MAM1600800
Manifest Status: Not reported
seq: 01
Year: 2002
Trans1 State ID: P298709IL
Trans2 State ID: Not reported
Generator Ship Date: 07/22/2002
Trans1 Recv Date: 07/22/2002
Trans2 Recv Date: Not reported
TSD Site Recv Date: 07/26/2002
Part A Recv Date: Not reported
Part B Recv Date: Not reported
Generator EPA ID: NYD030484547
Trans1 EPA ID: NJD080631369
Trans2 EPA ID: Not reported
TSD ID 1: MAD053452637
TSD ID 2: Not reported

- Continued on next page -

Site Detail Report

Target Property: 29-31 AND 37-39 NORTH MAIN STREET
PORT CHESTER, NY 10573

JOB: NA

NY MANIFEST

EDR ID: 1000315292 **DIST/DIR:** 0.243 South **ELEVATION:** 19 **MAP ID:** AM170

NAME: STINGONE BROS INC **Rev:** 05/01/2016
ADDRESS: 63 TOWNSEND ST **ID/Status:** NYD030484547
PORT CHESTER, NY 10573
WESTCHESTER
SOURCE: NY Department of Environmental Conservation

Manifest Tracking Number: Not reported
Import Indicator: Not reported
Export Indicator: Not reported
Discr Quantity Indicator: Not reported
Discr Type Indicator: Not reported
Discr Residue Indicator: Not reported
Discr Partial Reject Indicator: Not reported
Discr Full Reject Indicator: Not reported
Manifest Ref Number: Not reported
Alt Facility RCRA ID: Not reported
Alt Facility Sign Date: Not reported
MGMT Method Type Code: Not reported
Waste Code: F003 - UNKNOWN
Waste Code: Not reported
Waste Code: Not reported
Waste Code: Not reported
Waste Code: Not reported
Waste Code: Not reported
Quantity: 00090
Units: G - Gallons (liquids only)* (8.3 pounds)
Number of Containers: 001
Container Type: TT - Cargo tank, tank trucks
Handling Method: B Incineration, heat recovery, burning.
Specific Gravity: 01.00

Document ID: MAM1497250
Manifest Status: Not reported
seq: 01
Year: 2001
Trans1 State ID: P298709IL
Trans2 State ID: Not reported
Generator Ship Date: 07/19/2001
Trans1 Recv Date: 07/19/2001
Trans2 Recv Date: Not reported
TSD Site Recv Date: 07/20/2001
Part A Recv Date: Not reported
Part B Recv Date: Not reported
Generator EPA ID: NYD030484547
Trans1 EPA ID: NJD080631369
Trans2 EPA ID: Not reported
TSD ID 1: MAD053452637
TSD ID 2: Not reported
Manifest Tracking Number: Not reported
Import Indicator: Not reported
Export Indicator: Not reported

- Continued on next page -

Site Detail Report

Target Property: 29-31 AND 37-39 NORTH MAIN STREET
PORT CHESTER, NY 10573

JOB: NA

NY MANIFEST

EDR ID: 1000315292 **DIST/DIR:** 0.243 South **ELEVATION:** 19 **MAP ID:** AM170

NAME: STINGONE BROS INC
ADDRESS: 63 TOWNSEND ST
PORT CHESTER, NY 10573
WESTCHESTER

Rev: 05/01/2016
ID/Status: NYD030484547

SOURCE: NY Department of Environmental Conservation

Discr Quantity Indicator: Not reported
Discr Type Indicator: Not reported
Discr Residue Indicator: Not reported
Discr Partial Reject Indicator: Not reported
Discr Full Reject Indicator: Not reported
Manifest Ref Number: Not reported
Alt Facility RCRA ID: Not reported
Alt Facility Sign Date: Not reported
MGMT Method Type Code: Not reported
Waste Code: F003 - UNKNOWN
Waste Code: Not reported
Waste Code: Not reported
Waste Code: Not reported
Waste Code: Not reported
Waste Code: Not reported
Quantity: 00140
Units: G - Gallons (liquids only)* (8.3 pounds)
Number of Containers: 001
Container Type: TT - Cargo tank, tank trucks
Handling Method: B Incineration, heat recovery, burning.
Specific Gravity: 01.00

Document ID: MAM1186940
Manifest Status: Not reported
seq: 01
Year: 2000
Trans1 State ID: P298709IL
Trans2 State ID: Not reported
Generator Ship Date: 07/26/2000
Trans1 Recv Date: 07/26/2000
Trans2 Recv Date: Not reported
TSD Site Recv Date: 07/31/2000
Part A Recv Date: Not reported
Part B Recv Date: Not reported
Generator EPA ID: NYD030484547
Trans1 EPA ID: NJD080631369
Trans2 EPA ID: Not reported
TSD ID 1: MAD053452637
TSD ID 2: Not reported
Manifest Tracking Number: Not reported
Import Indicator: Not reported
Export Indicator: Not reported
Discr Quantity Indicator: Not reported
Discr Type Indicator: Not reported
Discr Residue Indicator: Not reported

- Continued on next page -

Site Detail Report

Target Property: 29-31 AND 37-39 NORTH MAIN STREET
PORT CHESTER, NY 10573

JOB: NA

NY MANIFEST

EDR ID: 1000315292 **DIST/DIR:** 0.243 South **ELEVATION:** 19 **MAP ID:** AM170

NAME: STINGONE BROS INC
ADDRESS: 63 TOWNSEND ST
PORT CHESTER, NY 10573
WESTCHESTER

Rev: 05/01/2016
ID/Status: NYD030484547

SOURCE: NY Department of Environmental Conservation

Discr Partial Reject Indicator: Not reported
Discr Full Reject Indicator: Not reported
Manifest Ref Number: Not reported
Alt Facility RCRA ID: Not reported
Alt Facility Sign Date: Not reported
MGMT Method Type Code: Not reported
Waste Code: F003 - UNKNOWN
Waste Code: Not reported
Waste Code: Not reported
Waste Code: Not reported
Waste Code: Not reported
Waste Code: Not reported
Quantity: 00200
Units: G - Gallons (liquids only)* (8.3 pounds)
Number of Containers: 001
Container Type: TT - Cargo tank, tank trucks
Handling Method: B Incineration, heat recovery, burning.
Specific Gravity: 01.00

Document ID: MAK0831450
Manifest Status: Not reported
seq: 01
Year: 1999
Trans1 State ID: P298709IL
Trans2 State ID: Not reported
Generator Ship Date: 07/02/1999
Trans1 Recv Date: 07/02/1999
Trans2 Recv Date: Not reported
TSD Site Recv Date: 07/08/1999
Part A Recv Date: Not reported
Part B Recv Date: Not reported
Generator EPA ID: NYD030484547
Trans1 EPA ID: NJD080631369
Trans2 EPA ID: Not reported
TSD ID 1: MAD053452637
TSD ID 2: Not reported
Manifest Tracking Number: Not reported
Import Indicator: Not reported
Export Indicator: Not reported
Discr Quantity Indicator: Not reported
Discr Type Indicator: Not reported
Discr Residue Indicator: Not reported
Discr Partial Reject Indicator: Not reported
Discr Full Reject Indicator: Not reported
Manifest Ref Number: Not reported

- Continued on next page -

Site Detail Report

Target Property: 29-31 AND 37-39 NORTH MAIN STREET
PORT CHESTER, NY 10573

JOB: NA

NY MANIFEST

EDR ID: 1000315292 **DIST/DIR:** 0.243 South **ELEVATION:** 19 **MAP ID:** AM170

NAME: STINGONE BROS INC

Rev: 05/01/2016

ADDRESS: 63 TOWNSEND ST
PORT CHESTER, NY 10573
WESTCHESTER

ID/Status: NYD030484547

SOURCE: NY Department of Environmental Conservation

Alt Facility RCRA ID: Not reported
Alt Facility Sign Date: Not reported
MGMT Method Type Code: Not reported
Waste Code: F003 - UNKNOWN
Waste Code: Not reported
Waste Code: Not reported
Waste Code: Not reported
Waste Code: Not reported
Waste Code: Not reported
Quantity: 00145
Units: G - Gallons (liquids only)* (8.3 pounds)
Number of Containers: 001
Container Type: TT - Cargo tank, tank trucks
Handling Method: B Incineration, heat recovery, burning.
Specific Gravity: 01.00

Document ID: MAK0491020
Manifest Status: Not reported
seq: 01
Year: 1998
Trans1 State ID: P207061IL
Trans2 State ID: Not reported
Generator Ship Date: 06/30/1998
Trans1 Recv Date: 06/30/1998
Trans2 Recv Date: Not reported
TSD Site Recv Date: 07/06/1998
Part A Recv Date: Not reported
Part B Recv Date: Not reported
Generator EPA ID: NYD030484547
Trans1 EPA ID: NJD080631369
Trans2 EPA ID: Not reported
TSD ID 1: MAD053452637
TSD ID 2: Not reported
Manifest Tracking Number: Not reported
Import Indicator: Not reported
Export Indicator: Not reported
Discr Quantity Indicator: Not reported
Discr Type Indicator: Not reported
Discr Residue Indicator: Not reported
Discr Partial Reject Indicator: Not reported
Discr Full Reject Indicator: Not reported
Manifest Ref Number: Not reported
Alt Facility RCRA ID: Not reported
Alt Facility Sign Date: Not reported
MGMT Method Type Code: Not reported

- Continued on next page -

Site Detail Report

Target Property: 29-31 AND 37-39 NORTH MAIN STREET
PORT CHESTER, NY 10573

JOB: NA

NY MANIFEST

EDR ID: 1000315292 **DIST/DIR:** 0.243 South **ELEVATION:** 19 **MAP ID:** AM170

NAME: STINGONE BROS INC

Rev: 05/01/2016

ADDRESS: 63 TOWNSEND ST
PORT CHESTER, NY 10573
WESTCHESTER

ID/Status: NYD030484547

SOURCE: NY Department of Environmental Conservation

Waste Code: F003 - UNKNOWN
Waste Code: Not reported
Waste Code: Not reported
Waste Code: Not reported
Waste Code: Not reported
Waste Code: Not reported
Quantity: 00110
Units: G - Gallons (liquids only)* (8.3 pounds)
Number of Containers: 001
Container Type: TT - Cargo tank, tank trucks
Handling Method: B Incineration, heat recovery, burning.
Specific Gravity: 01.00

Document ID: CTF0511754
Manifest Status: K
seq: Not reported
Year: 1997
Trans1 State ID: P207055IL
Trans2 State ID: Not reported
Generator Ship Date: 07/03/1997
Trans1 Recv Date: 07/03/1997
Trans2 Recv Date: / /
TSD Site Recv Date: 07/09/1997
Part A Recv Date: 08/01/1997
Part B Recv Date: 07/29/1997
Generator EPA ID: NYD030484547
Trans1 EPA ID: NJD080631369
Trans2 EPA ID: Not reported
TSD ID 1: MAD053452637
TSD ID 2: Not reported
Manifest Tracking Number: Not reported
Import Indicator: Not reported
Export Indicator: Not reported
Discr Quantity Indicator: Not reported
Discr Type Indicator: Not reported
Discr Residue Indicator: Not reported
Discr Partial Reject Indicator: Not reported
Discr Full Reject Indicator: Not reported
Manifest Ref Number: Not reported
Alt Facility RCRA ID: Not reported
Alt Facility Sign Date: Not reported
MGMT Method Type Code: Not reported
Waste Code: F003 - UNKNOWN
Waste Code: Not reported
Waste Code: Not reported

- Continued on next page -

Site Detail Report

Target Property: 29-31 AND 37-39 NORTH MAIN STREET
PORT CHESTER, NY 10573

JOB: NA

NY MANIFEST

EDR ID: 1000315292 **DIST/DIR:** 0.243 South **ELEVATION:** 19 **MAP ID:** AM170

NAME: STINGONE BROS INC
ADDRESS: 63 TOWNSEND ST
PORT CHESTER, NY 10573
WESTCHESTER

Rev: 05/01/2016
ID/Status: NYD030484547

SOURCE: NY Department of Environmental Conservation

Waste Code: Not reported
Waste Code: Not reported
Waste Code: Not reported
Quantity: 00110
Units: G - Gallons (liquids only)* (8.3 pounds)
Number of Containers: 001
Container Type: TT - Cargo tank, tank trucks
Handling Method: B Incineration, heat recovery, burning.
Specific Gravity: 100

Document ID: CTF0484783
Manifest Status: K
seq: Not reported
Year: 1996
Trans1 State ID: P207055IL
Trans2 State ID: Not reported
Generator Ship Date: 07/11/1996
Trans1 Recv Date: 07/11/1996
Trans2 Recv Date: / /
TSD Site Recv Date: 07/15/1996
Part A Recv Date: 07/19/1996
Part B Recv Date: 08/09/1996
Generator EPA ID: NYD030484547
Trans1 EPA ID: NJD080631369
Trans2 EPA ID: Not reported
TSDF ID 1: CTD072138969
TSDF ID 2: Not reported
Manifest Tracking Number: Not reported
Import Indicator: Not reported
Export Indicator: Not reported
Discr Quantity Indicator: Not reported
Discr Type Indicator: Not reported
Discr Residue Indicator: Not reported
Discr Partial Reject Indicator: Not reported
Discr Full Reject Indicator: Not reported
Manifest Ref Number: Not reported
Alt Facility RCRA ID: Not reported
Alt Facility Sign Date: Not reported
MGMT Method Type Code: Not reported
Waste Code: F005 - UNKNOWN
Waste Code: Not reported
Waste Code: Not reported
Waste Code: Not reported
Waste Code: Not reported
Waste Code: Not reported

- Continued on next page -

Site Detail Report

Target Property: 29-31 AND 37-39 NORTH MAIN STREET
PORT CHESTER, NY 10573

JOB: NA

NY MANIFEST

EDR ID: 1000315292 **DIST/DIR:** 0.243 South **ELEVATION:** 19 **MAP ID:** AM170

NAME: STINGONE BROS INC **Rev:** 05/01/2016
ADDRESS: 63 TOWNSEND ST **ID/Status:** NYD030484547
PORT CHESTER, NY 10573
WESTCHESTER
SOURCE: NY Department of Environmental Conservation

Quantity: 01009
Units: P - Pounds
Number of Containers: 001
Container Type: TT - Cargo tank, tank trucks
Handling Method: B Incineration, heat recovery, burning.
Specific Gravity: 100

Document ID: CTF0413609
Manifest Status: C
seq: Not reported
Year: 1995
Trans1 State ID: P52018IL
Trans2 State ID: Not reported
Generator Ship Date: 07/20/1995
Trans1 Recv Date: 07/20/1995
Trans2 Recv Date: / /
TSD Site Recv Date: 07/21/1995
Part A Recv Date: / /
Part B Recv Date: 08/07/1995
Generator EPA ID: NYD030484547
Trans1 EPA ID: ILD099202681
Trans2 EPA ID: Not reported
TSD ID 1: CTD072138969
TSD ID 2: Not reported
Manifest Tracking Number: Not reported
Import Indicator: Not reported
Export Indicator: Not reported
Discr Quantity Indicator: Not reported
Discr Type Indicator: Not reported
Discr Residue Indicator: Not reported
Discr Partial Reject Indicator: Not reported
Discr Full Reject Indicator: Not reported
Manifest Ref Number: Not reported
Alt Facility RCRA ID: Not reported
Alt Facility Sign Date: Not reported
MGMT Method Type Code: Not reported
Waste Code: D001 - NON-LISTED IGNITABLE WASTES
Waste Code: Not reported
Waste Code: Not reported
Waste Code: Not reported
Waste Code: Not reported
Waste Code: Not reported
Quantity: 00472
Units: P - Pounds
Number of Containers: 001

- Continued on next page -

Site Detail Report

Target Property: 29-31 AND 37-39 NORTH MAIN STREET
PORT CHESTER, NY 10573

JOB: NA

NY MANIFEST

EDR ID: 1000315292 **DIST/DIR:** 0.243 South **ELEVATION:** 19 **MAP ID:** AM170

NAME: STINGONE BROS INC **Rev:** 05/01/2016
ADDRESS: 63 TOWNSEND ST **ID/Status:** NYD030484547
PORT CHESTER, NY 10573
WESTCHESTER
SOURCE: NY Department of Environmental Conservation

Container Type: TT - Cargo tank, tank trucks
Handling Method: B Incineration, heat recovery, burning.
Specific Gravity: 100

Document ID: MAH3712070
Manifest Status: C
seq: Not reported
Year: 1994
Trans1 State ID: P52018IL
Trans2 State ID: Not reported
Generator Ship Date: 07/29/1994
Trans1 Recv Date: 07/29/1994
Trans2 Recv Date: / /
TSD Site Recv Date: 08/01/1994
Part A Recv Date: 08/04/1994
Part B Recv Date: 08/15/1994
Generator EPA ID: NYD030484547
Trans1 EPA ID: ILD099202681
Trans2 EPA ID: Not reported
TSD ID 1: CTD072138969
TSD ID 2: Not reported
Manifest Tracking Number: Not reported
Import Indicator: Not reported
Export Indicator: Not reported
Discr Quantity Indicator: Not reported
Discr Type Indicator: Not reported
Discr Residue Indicator: Not reported
Discr Partial Reject Indicator: Not reported
Discr Full Reject Indicator: Not reported
Manifest Ref Number: Not reported
Alt Facility RCRA ID: Not reported
Alt Facility Sign Date: Not reported
MGMT Method Type Code: Not reported
Waste Code: F003 - UNKNOWN
Waste Code: Not reported
Waste Code: Not reported
Waste Code: Not reported
Waste Code: Not reported
Waste Code: Not reported
Quantity: 00593
Units: P - Pounds
Number of Containers: 001
Container Type: TT - Cargo tank, tank trucks
Handling Method: B Incineration, heat recovery, burning.
Specific Gravity: 100

- Continued on next page -

Site Detail Report

Target Property: 29-31 AND 37-39 NORTH MAIN STREET
PORT CHESTER, NY 10573

JOB: NA

NY MANIFEST

EDR ID: 1000315292 **DIST/DIR:** 0.243 South **ELEVATION:** 19 **MAP ID:** AM170

NAME: STINGONE BROS INC
ADDRESS: 63 TOWNSEND ST
PORT CHESTER, NY 10573
WESTCHESTER

Rev: 05/01/2016
ID/Status: NYD030484547

SOURCE: NY Department of Environmental Conservation

Document ID: MAG1521830
Manifest Status: K
seq: Not reported
Year: 1993
Trans1 State ID: P52018IL
Trans2 State ID: Not reported
Generator Ship Date: 06/10/1993
Trans1 Recv Date: 06/10/1993
Trans2 Recv Date: / /
TSD Site Recv Date: 06/14/1993
Part A Recv Date: 06/22/1993
Part B Recv Date: 07/13/1993
Generator EPA ID: NYD030484547
Trans1 EPA ID: ILD099202681
Trans2 EPA ID: Not reported
TSD ID 1: MAD053452637
TSD ID 2: Not reported
Manifest Tracking Number: Not reported
Import Indicator: Not reported
Export Indicator: Not reported
Discr Quantity Indicator: Not reported
Discr Type Indicator: Not reported
Discr Residue Indicator: Not reported
Discr Partial Reject Indicator: Not reported
Discr Full Reject Indicator: Not reported
Manifest Ref Number: Not reported
Alt Facility RCRA ID: Not reported
Alt Facility Sign Date: Not reported
MGMT Method Type Code: Not reported
Waste Code: F003 - UNKNOWN
Waste Code: Not reported
Waste Code: Not reported
Waste Code: Not reported
Waste Code: Not reported
Waste Code: Not reported
Quantity: 00110
Units: G - Gallons (liquids only)* (8.3 pounds)
Number of Containers: 001
Container Type: TT - Cargo tank, tank trucks
Handling Method: B Incineration, heat recovery, burning.
Specific Gravity: 100

Document ID: MAG1003180
Manifest Status: C
seq: Not reported

- Continued on next page -

Site Detail Report

Target Property: 29-31 AND 37-39 NORTH MAIN STREET
PORT CHESTER, NY 10573

JOB: NA

NY MANIFEST

EDR ID: 1000315292 **DIST/DIR:** 0.243 South **ELEVATION:** 19 **MAP ID:** AM170

NAME: STINGONE BROS INC
ADDRESS: 63 TOWNSEND ST
PORT CHESTER, NY 10573
WESTCHESTER

Rev: 05/01/2016
ID/Status: NYD030484547

SOURCE: NY Department of Environmental Conservation

Year: 1992
Trans1 State ID: P22294IL
Trans2 State ID: Not reported
Generator Ship Date: 06/23/1992
Trans1 Recv Date: 06/23/1992
Trans2 Recv Date: / /
TSD Site Recv Date: 06/24/1992
Part A Recv Date: 07/20/1992
Part B Recv Date: 07/10/1992
Generator EPA ID: NYD030484547
Trans1 EPA ID: ILD099202681
Trans2 EPA ID: Not reported
TSD ID 1: MAD053452637
TSD ID 2: Not reported
Manifest Tracking Number: Not reported
Import Indicator: Not reported
Export Indicator: Not reported
Discr Quantity Indicator: Not reported
Discr Type Indicator: Not reported
Discr Residue Indicator: Not reported
Discr Partial Reject Indicator: Not reported
Discr Full Reject Indicator: Not reported
Manifest Ref Number: Not reported
Alt Facility RCRA ID: Not reported
Alt Facility Sign Date: Not reported
MGMT Method Type Code: Not reported
Waste Code: F003 - UNKNOWN
Waste Code: Not reported
Waste Code: Not reported
Waste Code: Not reported
Waste Code: Not reported
Waste Code: Not reported
Quantity: 00055
Units: G - Gallons (liquids only)* (8.3 pounds)
Number of Containers: 001
Container Type: TT - Cargo tank, tank trucks
Handling Method: B Incineration, heat recovery, burning.
Specific Gravity: 100

Document ID: MAF3322550
Manifest Status: C
seq: Not reported
Year: 1991
Trans1 State ID: P14004IL
Trans2 State ID: Not reported

- Continued on next page -

Site Detail Report

Target Property: 29-31 AND 37-39 NORTH MAIN STREET
PORT CHESTER, NY 10573

JOB: NA

NY MANIFEST

EDR ID: 1000315292 **DIST/DIR:** 0.243 South **ELEVATION:** 19 **MAP ID:** AM170

NAME: STINGONE BROS INC
ADDRESS: 63 TOWNSEND ST
PORT CHESTER, NY 10573
WESTCHESTER

Rev: 05/01/2016
ID/Status: NYD030484547

SOURCE: NY Department of Environmental Conservation

Generator Ship Date: 06/06/1991
Trans1 Recv Date: 06/06/1991
Trans2 Recv Date: / /
TSD Site Recv Date: 06/10/1991
Part A Recv Date: 06/14/1991
Part B Recv Date: 06/26/1991
Generator EPA ID: NYD030484547
Trans1 EPA ID: ILD099202681
Trans2 EPA ID: Not reported
TSD ID 1: MAD053452637
TSD ID 2: Not reported
Manifest Tracking Number: Not reported
Import Indicator: Not reported
Export Indicator: Not reported
Discr Quantity Indicator: Not reported
Discr Type Indicator: Not reported
Discr Residue Indicator: Not reported
Discr Partial Reject Indicator: Not reported
Discr Full Reject Indicator: Not reported
Manifest Ref Number: Not reported
Alt Facility RCRA ID: Not reported
Alt Facility Sign Date: Not reported
MGMT Method Type Code: Not reported
Waste Code: F003 - UNKNOWN
Waste Code: Not reported
Waste Code: Not reported
Waste Code: Not reported
Waste Code: Not reported
Waste Code: Not reported
Quantity: 00050
Units: G - Gallons (liquids only)* (8.3 pounds)
Number of Containers: 001
Container Type: TT - Cargo tank, tank trucks
Handling Method: B Incineration, heat recovery, burning.
Specific Gravity: 100

Document ID: CTC0243632
Manifest Status: C
seq: Not reported
Year: 1989
Trans1 State ID: P78062IL
Trans2 State ID: Not reported
Generator Ship Date: 05/19/1989
Trans1 Recv Date: 05/19/1989
Trans2 Recv Date: / /

- Continued on next page -

Site Detail Report

Target Property: 29-31 AND 37-39 NORTH MAIN STREET
PORT CHESTER, NY 10573

JOB: NA

NY MANIFEST

EDR ID: 1000315292 **DIST/DIR:** 0.243 South **ELEVATION:** 19 **MAP ID:** AM170

NAME: STINGONE BROS INC **Rev:** 05/01/2016
ADDRESS: 63 TOWNSEND ST **ID/Status:** NYD030484547
PORT CHESTER, NY 10573
WESTCHESTER
SOURCE: NY Department of Environmental Conservation

TSD Site Recv Date: 05/23/1989
Part A Recv Date: 05/26/1989
Part B Recv Date: 05/31/1989
Generator EPA ID: NYD030484547
Trans1 EPA ID: ILD099202681
Trans2 EPA ID: Not reported
TSD ID 1: CTD072138969
TSD ID 2: Not reported
Manifest Tracking Number: Not reported
Import Indicator: Not reported
Export Indicator: Not reported
Discr Quantity Indicator: Not reported
Discr Type Indicator: Not reported
Discr Residue Indicator: Not reported
Discr Partial Reject Indicator: Not reported
Discr Full Reject Indicator: Not reported
Manifest Ref Number: Not reported
Alt Facility RCRA ID: Not reported
Alt Facility Sign Date: Not reported
MGMT Method Type Code: Not reported
Waste Code: F003 - UNKNOWN
Waste Code: Not reported
Waste Code: Not reported
Waste Code: Not reported
Waste Code: Not reported
Waste Code: Not reported
Quantity: 00110
Units: G - Gallons (liquids only)* (8.3 pounds)
Number of Containers: 001
Container Type: TT - Cargo tank, tank trucks
Handling Method: T Chemical, physical, or biological treatment.
Specific Gravity: 100

Document ID: NJA0851132
Manifest Status: K
seq: Not reported
Year: 1990
Trans1 State ID: 000000000
Trans2 State ID: 000000000
Generator Ship Date: 05/17/1990
Trans1 Recv Date: 05/17/1990
Trans2 Recv Date: / /
TSD Site Recv Date: 05/18/1990
Part A Recv Date: 07/02/1990
Part B Recv Date: 05/30/1990

- Continued on next page -

Site Detail Report

Target Property: 29-31 AND 37-39 NORTH MAIN STREET
PORT CHESTER, NY 10573

JOB: NA

NY MANIFEST

EDR ID: 1000315292 **DIST/DIR:** 0.243 South **ELEVATION:** 19 **MAP ID:** AM170

NAME: STINGONE BROS INC
ADDRESS: 63 TOWNSEND ST
PORT CHESTER, NY 10573
WESTCHESTER

Rev: 05/01/2016
ID/Status: NYD030484547

SOURCE: NY Department of Environmental Conservation

Generator EPA ID: NYD030484547
Trans1 EPA ID: ILD099202681
Trans2 EPA ID: Not reported
TSDf ID 1: NJD002454544
TSDf ID 2: Not reported
Manifest Tracking Number: Not reported
Import Indicator: Not reported
Export Indicator: Not reported
Discr Quantity Indicator: Not reported
Discr Type Indicator: Not reported
Discr Residue Indicator: Not reported
Discr Partial Reject Indicator: Not reported
Discr Full Reject Indicator: Not reported
Manifest Ref Number: Not reported
Alt Facility RCRA ID: Not reported
Alt Facility Sign Date: Not reported
MGMT Method Type Code: Not reported
Waste Code: F005 - UNKNOWN
Waste Code: Not reported
Waste Code: Not reported
Waste Code: Not reported
Waste Code: Not reported
Waste Code: Not reported
Quantity: 00055
Units: G - Gallons (liquids only)* (8.3 pounds)
Number of Containers: 001
Container Type: TT - Cargo tank, tank trucks
Handling Method: R Material recovery of more than 75 percent of the total material.
Specific Gravity: 100

[Click this hyperlink](#) while viewing on your computer to access
3 additional NY_MANIFEST: record(s) in the EDR Site Report.

Site Detail Report

Target Property: 29-31 AND 37-39 NORTH MAIN STREET
PORT CHESTER, NY 10573

JOB: NA

RCRA-CESQG

EDR ID: 1000315292 **DIST/DIR:** 0.243 South **ELEVATION:** 19 **MAP ID:** AM170

NAME: STINGONE BROS INC

Rev: 12/09/2015

ADDRESS: 63 TOWNSEND ST
PORT CHESTER, NY 10573
WESTCHESTER

ID/Status: NYD030484547

SOURCE: US Environmental Protection Agency

RCRA-CESQG:

Date form received by agency: 01/01/2007

Facility name: STINGONE BROS INC

Facility address: 63 TOWNSEND ST
PORT CHESTER, NY 10573

EPA ID: NYD030484547

Mailing address: TOWNSEND ST
PORT CHESTER, NY 10573

Contact: WILLIAM STINGONE

Contact address: TOWNSEND ST
PORT CHESTER, NY 10573

Contact country: US

Contact telephone: (914) 939-4885

Contact email: Not reported

EPA Region: 02

Land type: Facility is not located on Indian land. Additional information is not known.

Classification: Conditionally Exempt Small Quantity Generator

Description: Handler: generates 100 kg or less of hazardous waste per calendar month, and accumulates 1000 kg or less of hazardous waste at any time; or generates 1 kg or less of acutely hazardous waste per calendar month, and accumulates at any time: 1 kg or less of acutely hazardous waste; or 100 kg or less of any residue or contaminated soil, waste or other debris resulting from the cleanup of a spill, into or on any land or water, of acutely hazardous waste; or generates 100 kg or less of any residue or contaminated soil, waste or other debris resulting from the cleanup of a spill, into or on any land or water, of acutely hazardous waste during any calendar month, and accumulates at any time: 1 kg or less of acutely hazardous waste; or 100 kg or less of any residue or contaminated soil, waste or other debris resulting from the cleanup of a spill, into or on any land or water, of acutely hazardous waste

Owner/Operator Summary:

Owner/operator name: WILLIAM STINGONE

Owner/operator address: NOT REQUIRED
NOT REQUIRED, WY 99999

Owner/operator country: US

Owner/operator telephone: (212) 555-1212

Legal status: Private

Owner/Operator Type: Owner

Owner/Op start date: Not reported

Owner/Op end date: Not reported

Owner/operator name: WILLIAM STINGONE

- Continued on next page -

Site Detail Report

Target Property: 29-31 AND 37-39 NORTH MAIN STREET
PORT CHESTER, NY 10573

JOB: NA

RCRA-CESQG

EDR ID: 1000315292 **DIST/DIR:** 0.243 South **ELEVATION:** 19 **MAP ID:** AM170

NAME: STINGONE BROS INC

Rev: 12/09/2015

ADDRESS: 63 TOWNSEND ST
PORT CHESTER, NY 10573
WESTCHESTER

ID/Status: NYD030484547

SOURCE: US Environmental Protection Agency

Owner/operator address: NOT REQUIRED
NOT REQUIRED, WY 99999

Owner/operator country: US

Owner/operator telephone: (212) 555-1212

Legal status: Private

Owner/Operator Type: Operator

Owner/Op start date: Not reported

Owner/Op end date: Not reported

Handler Activities Summary:

U.S. importer of hazardous waste: No

Mixed waste (haz. and radioactive): No

Recycler of hazardous waste: No

Transporter of hazardous waste: No

Treater, storer or disposer of HW: No

Underground injection activity: No

On-site burner exemption: No

Furnace exemption: No

Used oil fuel burner: No

Used oil processor: No

User oil refiner: No

Used oil fuel marketer to burner: No

Used oil Specification marketer: No

Used oil transfer facility: No

Used oil transporter: No

Historical Generators:

Date form received by agency: 01/01/2006

Site name: STINGONE BROS INC

Classification: Conditionally Exempt Small Quantity Generator

Date form received by agency: 01/21/1986

Site name: STINGONE BROS INC

Classification: Small Quantity Generator

. Waste code: D001

. Waste name: IGNITABLE WASTE

Facility Has Received Notices of Violations:

Regulation violated: Not reported

Area of violation: Generators - General

Date violation determined: 05/07/2014

Date achieved compliance: 05/07/2014

- Continued on next page -

Site Detail Report

Target Property: 29-31 AND 37-39 NORTH MAIN STREET
PORT CHESTER, NY 10573

JOB: NA

RCRA-CESQG

EDR ID: 1000315292 **DIST/DIR:** 0.243 South **ELEVATION:** 19 **MAP ID:** AM170

NAME: STINGONE BROS INC

Rev: 12/09/2015

ADDRESS: 63 TOWNSEND ST
PORT CHESTER, NY 10573
WESTCHESTER

ID/Status: NYD030484547

SOURCE: US Environmental Protection Agency

Violation lead agency: State
Enforcement action: WRITTEN INFORMAL
Enforcement action date: 05/12/2014
Enf. disposition status: Not reported
Enf. disp. status date: Not reported
Enforcement lead agency: State
Proposed penalty amount: Not reported
Final penalty amount: Not reported
Paid penalty amount: Not reported

Evaluation Action Summary:
Evaluation date: 05/07/2014
Evaluation: COMPLIANCE EVALUATION INSPECTION ON-SITE
Area of violation: Generators - General
Date achieved compliance: 05/07/2014
Evaluation lead agency: State

Site Detail Report

Target Property: 29-31 AND 37-39 NORTH MAIN STREET
PORT CHESTER, NY 10573

JOB: NA

CT UST

EDR ID: U002028106 **DIST/DIR:** 0.245 ENE **ELEVATION:** 19 **MAP ID:** AN171

NAME: J. CATALANO AND SONS, INC.
ADDRESS: 34 S WATER ST
GREENWICH, CT 06830

Rev: 02/23/2016
ID/Status: Permanently Closed
ID/Status: 57-4722

SOURCE: CT Department of Energy & Environmental Protection

UST:
Facility State: CT
Facility Id: 57-4722
Latitude: 41.002817
Longitude: -73.658310

Contact:
Owner Name: J. CATALANO & SONS INC.
Owner Address: 34 S WATER ST
Owner City/State/Zip: GREENWICH, CT 068306837
Owner Phone: (203) 531-9207
Owner Phone Ext: Not reported
Affiliation Type: Owner
Contact Name: Not reported
Contact Title: Not reported
Contact EMail: Not reported

Owner Name: J. CATALANO & SONS INC.
Owner Address: 34 S WATER ST
Owner City/State/Zip: GREENWICH, CT 068306837
Owner Phone: Not reported
Owner Phone Ext: Not reported
Affiliation Type: Registrant
Contact Name: Not reported
Contact Title: Not reported
Contact EMail: Not reported

Tank ID: A1
Compartment ID: a
Tank Status: Permanently Closed
Tank Material: Not reported
Secondary Material: Not reported
Capacity: 3000
Substance: Gasoline
Date Installed: 10/01/1961
Date Last Used: 11/01/1998
Closure Status: Tank was Removed From Ground
Pipe Material: Bare Steel
Pipe Mode Description: Not reported
Spill Installed: Not reported
Overfill Installed: Not reported
Tank Latitude: Not reported
Tank Longitude: Not reported

- Continued on next page -

Site Detail Report

Target Property: 29-31 AND 37-39 NORTH MAIN STREET
PORT CHESTER, NY 10573

JOB: NA

CT UST

EDR ID: U002028106 **DIST/DIR:** 0.245 ENE **ELEVATION:** 19 **MAP ID:** AN171

NAME: J. CATALANO AND SONS, INC.
ADDRESS: 34 S WATER ST
GREENWICH, CT 06830

Rev: 02/23/2016
ID/Status: Permanently Closed
ID/Status: 57-4722

SOURCE: CT Department of Energy & Environmental Protection

Tank ID: B1
Compartment ID: a
Tank Status: Permanently Closed
Tank Material: Not reported
Secondary Material: Not reported
Capacity: 3000
Substance: Gasoline
Date Installed: 10/01/1961
Date Last Used: 11/01/1998
Closure Status: Tank was Removed From Ground
Pipe Material: Bare Steel
Pipe Mode Description: Not reported
Spill Installed: Not reported
Overfill Installed: Not reported
Tank Latitude: Not reported
Tank Longitude: Not reported

Site Detail Report

Target Property: 29-31 AND 37-39 NORTH MAIN STREET
PORT CHESTER, NY 10573

JOB: NA

CT MANIFEST

EDR ID: S109751657 **DIST/DIR:** 0.245 ENE **ELEVATION:** 19 **MAP ID:** AN172

NAME: CATALINO J & SONS **Rev:** 07/30/2013
ADDRESS: 34 SOUTH WATER ST **ID/Status:** CTP000024284
GREENWICH, CT 06830

SOURCE: CT Department of Energy & Environmental Protection

CT MANIFEST:

Detail:

Year: 2000
Manifest Id: CTF0829193
EPA ID: CTP000024284
TSDf EPA ID: CTD002593887
TSDf Name: BRIDGEPORT UNITED RECYCLE (HITCHCOCK GAS)
TSDf Address: 50 CROSS ST
TSDf City,St,Zip: BRIDGEPORT, CT 06608
TSDf Country: USA
TSDf Telephone: Not reported
Transport Date: 12/20/2000
Transporter EPA ID: CTR000008201
Transporter Name: A 1 ENVIRONMENTAL RECYCLING
Transporter Address: Not reported
Transporter City,St,Zip: CT
Transporter Country: USA
Transporter Phone: Not reported
Trans 2 Date: Not reported
Trans 2 EPA ID: Not reported
Trans 2 Name: Not reported
Trans 2 Address: Not reported
Trans 2 City,St,Zip: CT
Trans 2 Country: USA
Trans 2 Phone: Not reported
Generator Phone: Not reported
Generator Mailing Addr: 34 SOUTH WATER ST
Generator Mailing City/State/Zip: 06830
Generator Mailing Country: USA
Special Handling: Not reported
Discrepancies: No
Date Shipped: 12/20/2000
Date Received: 12/21/2000
Last modified date: 04/27/2004
Last modified by: IG
Comments: Not reported

Waste:

Year: 2000
Manifest Id: CTF0829193
Waste Occurrence: 1
UNNA: 3082
Hazard Class: 9

- Continued on next page -

Site Detail Report

Target Property: 29-31 AND 37-39 NORTH MAIN STREET
PORT CHESTER, NY 10573

JOB: NA

CT MANIFEST

EDR ID: S109751657 **DIST/DIR:** 0.245 ENE **ELEVATION:** 19 **MAP ID:** AN172

NAME: CATALINO J & SONS
ADDRESS: 34 SOUTH WATER ST
GREENWICH, CT 06830

Rev: 07/30/2013
ID/Status: CTP000024284

SOURCE: CT Department of Energy & Environmental Protection

US Dot Description: env. Hazardous substance liquid nos
No of Containers: 001
Container Type: TT
Quantity: 375
Weight/Volume: G
Additional Description: Not reported
Handling Code: Not reported
Date Record Was Last Modified: 2004-04-27 00:00:00
DEO Who Last Modified Record: IG
EPA Waste Code: D039
Recycled Waste?: False
Date Record Was Last Modified: 2004-04-27 00:00:00

Site Detail Report

Target Property: 29-31 AND 37-39 NORTH MAIN STREET
PORT CHESTER, NY 10573

JOB: NA

CT NPDES

EDR ID: S109749593 **DIST/DIR:** 0.245 ENE **ELEVATION:** 19 **MAP ID:** AN173

NAME: J CATALANO & SONS
ADDRESS: 34 S WATER ST
GREENWICH, CT 06830

Rev: 04/12/2016
ID/Status: GSI002247
ID/Status: Active

SOURCE: CT Department of Energy & Environmental Protection

NPDES:

Town Id: Not reported
Company Name: Not reported
Permit Number: GSI002247
Permit Issued Date: 10/01/2011
Permit Expiration Date: 09/30/2016
Application Received Date: Not reported
Affiliation Type: Permittee
Permit EI Type: Stormwater Industrial Activities - GP
App Id: 201104380
Site Address Description: Not reported
Site Address Line 2: Not reported
Permit Description: Not reported
Status: Active
Affiliate Address Line 1: 34 S WATER ST
Affiliate Address Line 2: Not reported
Affiliate City/State/Zip: GREENWICH, CT 06830-6837
Contact Name: PHILIP CATALANO, JR
Contact Title: MANAGER
Contact EMail: phil@catalanoandsons.com

Site Detail Report

Target Property: 29-31 AND 37-39 NORTH MAIN STREET
PORT CHESTER, NY 10573

JOB: NA

CT MANIFEST

EDR ID: S109749593 **DIST/DIR:** 0.245 ENE **ELEVATION:** 19 **MAP ID:** AN173

NAME: J CATALANO & SONS
ADDRESS: 34 S WATER ST
GREENWICH, CT 06830

Rev: 07/30/2013
ID/Status: CTP000021983

SOURCE: CT Department of Energy & Environmental Protection

CT MANIFEST:

Detail:

Year: 1998
Manifest Id: CTF0556311
EPA ID: CTP000021983
TSDf EPA ID: CTD002593887
TSDf Name: BRIDGEPORT UNITED RECYCLE (HITCHCOCK GAS)
TSDf Address: 50 CROSS ST
TSDf City,St,Zip: BRIDGEPORT, CT 06608
TSDf Country: USA
TSDf Telephone: Not reported
Transport Date: 12/01/1998
Transporter EPA ID: CTD089620405
Transporter Name: ENVIROSHIELD INC
Transporter Address: Not reported
Transporter City,St,Zip: CT
Transporter Country: USA
Transporter Phone: Not reported
Trans 2 Date: Not reported
Trans 2 EPA ID: Not reported
Trans 2 Name: Not reported
Trans 2 Address: Not reported
Trans 2 City,St,Zip: CT
Trans 2 Country: USA
Trans 2 Phone: Not reported
Generator Phone: 2035319207
Generator Mailing Addr: 34 S WATER ST
Generator Mailing City/State/Zip: 06830
Generator Mailing Country: USA
Special Handling: Not reported
Discrepancies: No
Date Shipped: 12/01/1998
Date Received: 12/02/1998
Last modified date: 04/26/2004
Last modified by: IG
Comments: Not reported

Waste:

Year: 1998
Manifest Id: CTF0556311
Waste Occurrence: 1
UNNA: 1993
Hazard Class: 3

- Continued on next page -

Site Detail Report

Target Property: 29-31 AND 37-39 NORTH MAIN STREET
PORT CHESTER, NY 10573

JOB: NA

CT MANIFEST

EDR ID: S109749593 **DIST/DIR:** 0.245 ENE **ELEVATION:** 19 **MAP ID:** AN173

NAME: J CATALANO & SONS
ADDRESS: 34 S WATER ST
GREENWICH, CT 06830

Rev: 07/30/2013
ID/Status: CTP000021983

SOURCE: CT Department of Energy & Environmental Protection

US Dot Description: FLAMMABLE LIQUID N.O.S.
No of Containers: 001
Container Type: TT
Quantity: 262
Weight/Volume: G
Additional Description: Not reported
Handling Code: Not reported
Date Record Was Last Modified: 2004-04-26 00:00:00
DEO Who Last Modified Record: IG
EPA Waste Code: D001
Recycled Waste?: False
Date Record Was Last Modified: 2004-04-26 00:00:00

Site Detail Report

Target Property: 29-31 AND 37-39 NORTH MAIN STREET
PORT CHESTER, NY 10573

JOB: NA

NY AST

EDR ID: A100276693 **DIST/DIR:** 0.248 WNW **ELEVATION:** 50 **MAP ID:** AO174

NAME: GLOBAL MONTELLO GROUP CORP. # 5906
ADDRESS: 200 WESTCHESTER AVENUE
PORT CHESTER, NY 10573

Rev: 03/29/2016
ID/Status: 3-137405
ID/Status: 1. In-Service

SOURCE: NY Department of Environmental Conservation

WESTCHESTER CO. AST:

PBS Number: 3-137405
Site Status: Active
GDS Number: TBD
Operator Name: Global Montello Group Corp.
Owner Name: Global Montello Group Corp
Owner Street: PO Box 549290
Owner Address2: Not reported
Owner City/State/Zip: Waltham, MA 02454

Tank Number: 9
Status: 1. In-Service
Date Installation: 08/01/1993
Capacity: 180
Product Stored: 13. Waste/Used Oil
Product Stored Percent: Not reported
Date Perm Closure: 01/01/1900
Tank Location: 2. Aboveground (contact w/ impervious barrier)
Tank Type: 1. Steel/Carbon steel/Iron
Tank Internal Protection: 0. None
Tank External Protection: 1. Painted/Asphalt Coating
Tank Leak Detection: 1. Electronic Interstitial Monitoring
Tank Secondary Containment: 9. Modified double-walled (aboveground only)
Piping Location: 0. No Piping
Piping Type: 0. No Piping
Piping External Protection: 0. None
Piping Leak Detection: 0. None
Piping Secondary Containment: 0. None
Overfill Prevention: 0. None
Spill Prevention: 1. Catch Basin
Dispenser: 0. None

Site Detail Report

Target Property: 29-31 AND 37-39 NORTH MAIN STREET
PORT CHESTER, NY 10573

JOB: NA

NY LTANKS

EDR ID: S104516346 **DIST/DIR:** 0.248 WNW **ELEVATION:** 50 **MAP ID:** AO175

NAME: GETTY #103 **Rev:** 05/17/2016
ADDRESS: 200 WESTCHESTER AVE ID/Status: 9211702 / 1993-08-04
PORT CHESTER, NY ID/Status: 0202153 / 2002-06-17
WESTCHESTER ID/Status: 9912052 / 2005-03-10
SOURCE: NY Department of Environmental Conservation ID/Status: 0508799 / 2006-08-09
ID/Status: 170184

LTANKS:

Site ID: 170184
Spill Number/Closed Date: 9211702 / 1993-08-04
Spill Date: 1993-01-12
Spill Cause: Tank Test Failure
Spill Source: Gasoline Station or other PBS Facility
Spill Class: Known release with minimal potential for fire or hazard. DEC Response.
Willing Responsible Party. Corrective action taken.
Cleanup Ceased: 1993-08-04
Cleanup Meets Standard: False
SWIS: 6000
Investigator: WXWADSWO
Referred To: Not reported
Reported to Dept: 1993-01-12
CID: Not reported
Water Affected: Not reported
Spill Notifier: Tank Tester
Last Inspection: Not reported
Recommended Penalty: False
UST Involvement: True
Remediation Phase: 0
Date Entered In Computer: 1993-01-14
Spill Record Last Update: 2001-01-22
Spiller Name: Not reported
Spiller Company: Not reported
Spiller Address: Not reported
Spiller City,St,Zip: ***Update***, ZZ
Spiller County: 001
Spiller Contact: Not reported
Spiller Phone: Not reported
Spiller Extention: Not reported
DEC Region: 3
DER Facility ID: 257140
DEC Memo: "Prior to Sept, 2004 data translation this spill Lead_DEC Field was
WADSWORTH 09/27/95: This is additional information about material
spilled from the translation of the old spill file: TANK TEST."
Remarks: "EIR PETRO-TITE -.406"

Material:

Site ID: 170184
Operable Unit ID: 976149
Operable Unit: 01
Material ID: 405087
Material Code: 0009

- Continued on next page -

Site Detail Report

Target Property: 29-31 AND 37-39 NORTH MAIN STREET
PORT CHESTER, NY 10573

JOB: NA

NY LTANKS

EDR ID: S104516346 **DIST/DIR:** 0.248 WNW **ELEVATION:** 50 **MAP ID:** AO175

NAME: GETTY #103 **Rev:** 05/17/2016
ADDRESS: 200 WESTCHESTER AVE ID/Status: 9211702 / 1993-08-04
PORT CHESTER, NY ID/Status: 0202153 / 2002-06-17
WESTCHESTER ID/Status: 9912052 / 2005-03-10
SOURCE: NY Department of Environmental Conservation ID/Status: 0508799 / 2006-08-09
ID/Status: 170184

Material Name: gasoline
Case No.: Not reported
Material FA: Petroleum
Quantity: .00
Units: Pounds
Recovered: .00
Resource Affected: Not reported
Oxygenate: Not reported

Tank Test:
Site ID: 170184
Spill Tank Test: 1541053
Tank Number: Not reported
Tank Size: 0
Test Method: 00
Leak Rate: .00
Gross Fail: Not reported
Modified By: Spills
Last Modified: Not reported
Test Method: Unknown

Site ID: 196899
Spill Number/Closed Date: 0202153 / 2002-06-17
Spill Date: 2002-05-30
Spill Cause: Tank Failure
Spill Source: Gasoline Station or other PBS Facility
Spill Class: Known release with minimal potential for fire or hazard. DEC Response.
Willing Responsible Party. Corrective action taken.
Cleanup Ceased: Not reported
Cleanup Meets Standard: False
SWIS: 6000
Investigator: tdghiosa
Referred To: Not reported
Reported to Dept: 2002-05-30
CID: 365
Water Affected: Not reported
Spill Notifier: Other
Last Inspection: Not reported
Recommended Penalty: False
UST Involvement: True
Remediation Phase: 0
Date Entered In Computer: 2002-05-30
Spill Record Last Update: 2002-06-17

- Continued on next page -

Site Detail Report

Target Property: 29-31 AND 37-39 NORTH MAIN STREET
PORT CHESTER, NY 10573

JOB: NA

NY LTANKS

EDR ID: S104516346 **DIST/DIR:** 0.248 WNW **ELEVATION:** 50 **MAP ID:** AO175

NAME: GETTY #103 **Rev:** 05/17/2016
ADDRESS: 200 WESTCHESTER AVE ID/Status: 9211702 / 1993-08-04
PORT CHESTER, NY ID/Status: 0202153 / 2002-06-17
WESTCHESTER ID/Status: 9912052 / 2005-03-10
SOURCE: NY Department of Environmental Conservation ID/Status: 0508799 / 2006-08-09
ID/Status: 170184

Spiller Name: SCOTT HANLEY
Spiller Company: GETTY SERVICE 103
Spiller Address: 200 WESTCHESTER AV
Spiller City,St,Zip: PORT CHESTER, NY
Spiller County: 001
Spiller Contact: SCOTT HANLEY
Spiller Phone: (516) 542-5022
Spiller Extention: Not reported
DEC Region: 3
DER Facility ID: 257140

DEC Memo: "Prior to Sept, 2004 data translation this spill Lead_DEC Field was
GHIOSAY 05-30-02 TYREE PERFORMED THE CLEANUP USING ABSORBANTS AND BY
VACUUMING OUT GAS/WATER MIXTURE FROM THE AFFECTED STORM DRAIN CATCH
BASIN. NFA - TG"

Remarks: "happened within the past 4 days - caller was notified today -
possible tank overfill when filling the tanks caused a surficial
spill from tank pad area - ran across sidewalk, down the street &
into a catch basin - they have a crew enroute for clean up"

Material:
Site ID: 196899
Operable Unit ID: 852996
Operable Unit: 01
Material ID: 520024
Material Code: 0009
Material Name: gasoline
Case No.: Not reported
Material FA: Petroleum
Quantity: .00
Units: Gallons
Recovered: .00
Resource Affected: Not reported
Oxygenate: Not reported

Tank Test:

Site ID: 319007
Spill Number/Closed Date: 9912052 / 2005-03-10
Spill Date: 2000-01-18
Spill Cause: Tank Overfill
Spill Source: Gasoline Station or other PBS Facility
Spill Class: Known release that creates potential for fire or hazard. DEC Response.
Unknown Responsible Party. Corrective action taken. (ISR)

- Continued on next page -

Site Detail Report

Target Property: 29-31 AND 37-39 NORTH MAIN STREET
PORT CHESTER, NY 10573

JOB: NA

NY LTANKS

EDR ID: S104516346 **DIST/DIR:** 0.248 WNW **ELEVATION:** 50 **MAP ID:** AO175

NAME: GETTY #103 **Rev:** 05/17/2016
ADDRESS: 200 WESTCHESTER AVE ID/Status: 9211702 / 1993-08-04
PORT CHESTER, NY ID/Status: 0202153 / 2002-06-17
WESTCHESTER ID/Status: 9912052 / 2005-03-10
SOURCE: NY Department of Environmental Conservation ID/Status: 0508799 / 2006-08-09
ID/Status: 170184

Cleanup Ceased: Not reported
Cleanup Meets Standard: False
SWIS: 6000
Investigator: JGHARDY
Referred To: Not reported
Reported to Dept: 2000-01-18
CID: 252
Water Affected: Not reported
Spill Notifier: Other
Last Inspection: Not reported
Recommended Penalty: False
UST Involvement: True
Remediation Phase: 0
Date Entered In Computer: 2000-01-18
Spill Record Last Update: 2005-03-10
Spiller Name: TYREE - MANNY OBALDE
Spiller Company: GETTY SERVICE STATION
Spiller Address: 784 ULSTER AVE
Spiller City,St,Zip: KINGSTON, NY
Spiller County: 001
Spiller Contact: SCOTT HANLEY
Spiller Phone: (718) 324-5202
Spiller Extention: Not reported
DEC Region: 3
DER Facility ID: 257140
DEC Memo: "Prior to Sept, 2004 data translation this spill Lead_DEC Field was
O'MARA 5/5/04: Letter to Philip Holloway, Tyree Organization from J.
Hardy. Reduce monitor well sampling to semi-annual. Reporting to
annual. 3/10/05 close--handle under 9305467"
Remarks: ""

Material:
Site ID: 319007
Operable Unit ID: 1086590
Operable Unit: 01
Material ID: 293949
Material Code: 0009
Material Name: gasoline
Case No.: Not reported
Material FA: Petroleum
Quantity: .00
Units: Gallons
Recovered: .00
Resource Affected: Not reported

- Continued on next page -

Site Detail Report

Target Property: 29-31 AND 37-39 NORTH MAIN STREET
PORT CHESTER, NY 10573

JOB: NA

NY LTANKS

EDR ID: S104516346 **DIST/DIR:** 0.248 WNW **ELEVATION:** 50 **MAP ID:** AO175

NAME: GETTY #103	Rev: 05/17/2016
ADDRESS: 200 WESTCHESTER AVE	ID/Status: 9211702 / 1993-08-04
PORT CHESTER, NY	ID/Status: 0202153 / 2002-06-17
WESTCHESTER	ID/Status: 9912052 / 2005-03-10
SOURCE: NY Department of Environmental Conservation	ID/Status: 0508799 / 2006-08-09
	ID/Status: 170184

Oxygenate: Not reported

Tank Test:

Site ID: 354451
Spill Number/Closed Date: 0508799 / 2006-08-09
Spill Date: 2005-10-23
Spill Cause: Tank Overfill
Spill Source: Gasoline Station or other PBS Facility
Spill Class: Known release with minimal potential for fire or hazard. DEC Response.
Willing Responsible Party. Corrective action taken.
Cleanup Ceased: Not reported
Cleanup Meets Standard: True
SWIS: 6048
Investigator: JBODee
Referred To: Not reported
Reported to Dept: 2005-10-23
CID: 72
Water Affected: Not reported
Spill Notifier: Other
Last Inspection: Not reported
Recommended Penalty: False
UST Involvement: True
Remediation Phase: 0
Date Entered In Computer: 2005-10-24
Spill Record Last Update: 2006-08-09
Spiller Name: Not reported
Spiller Company: Not reported
Spiller Address: Not reported
Spiller City,St,Zip: ZZ -
Spiller County: 001
Spiller Contact: MIKE CARR
Spiller Phone: (518) 369-7822
Spiller Extention: CELL
DEC Region: 3
DER Facility ID: 296646
DEC Memo: ""
Remarks: "Tank overfill caused 3 gallons of gasoline to spill due to automatic shut-off not working. Dealer replaced shut-off. In process of being cleaned up."

Material:
Site ID: 354451

- Continued on next page -

Site Detail Report

Target Property: 29-31 AND 37-39 NORTH MAIN STREET
PORT CHESTER, NY 10573

JOB: NA

NY LTANKS

EDR ID: S104516346 **DIST/DIR:** 0.248 WNW **ELEVATION:** 50 **MAP ID:** AO175

NAME: GETTY #103

Rev: 05/17/2016

ADDRESS: 200 WESTCHESTER AVE
PORT CHESTER, NY
WESTCHESTER

ID/Status: 9211702 / 1993-08-04

ID/Status: 0202153 / 2002-06-17

ID/Status: 9912052 / 2005-03-10

ID/Status: 0508799 / 2006-08-09

ID/Status: 170184

SOURCE: NY Department of Environmental Conservation

Operable Unit ID: 1111858

Operable Unit: 01

Material ID: 2101904

Material Code: 0009

Material Name: gasoline

Case No.: Not reported

Material FA: Petroleum

Quantity: 3.00

Units: Gallons

Recovered: 3.00

Resource Affected: Not reported

Oxygenate: Not reported

Tank Test:

Site Detail Report

Target Property: 29-31 AND 37-39 NORTH MAIN STREET
PORT CHESTER, NY 10573

JOB: NA

NY UST

EDR ID: U003994553 **DIST/DIR:** 0.248 WNW **ELEVATION:** 50 **MAP ID:** AO176

NAME: GLOBAL MONTELLO GROUP CORP. # 5906
ADDRESS: 200 WESTCHESTER AVENUE
PORT CHESTER, NY 10573

Rev: 03/29/2016
ID/Status: 3-137405 / Active
ID/Status: 1. In-Service
ID/Status: 5. Closed - removed
ID/Status: Active

SOURCE: NY Department of Environmental Conservation

WESTCHESTER CO. UST:

Id/Status: 3-137405 / Active
Operator Name: Global Montello Group Corp.
Owner Name: Global Montello Group Corp
Owner Street: PO Box 549290
Owner Address2: Not reported
Owner City: Waltham
Owner State: MA
Owner Zipcode: 02454
GDS Number: TBD

Tank Number: 1
Status: 1. In-Service
Capacity: 4000
Product Stored: 8. Gasoline/Ethanol
Product Stored Percent: Not reported
Tank Leak Detection: 1. Electronic Interstitial Monitoring
Date Installation: 08/01/1993
Date Perm Closure: 01/01/1900
Tank Location: 5. Underground
Tank Type: 6. Fiberglass reinforced plastic (FRP)
Tank Internal Protection: 0. None
Tank External Protection: 6. Fiberglass
Tank Secondary Containment: 4. Double-Walled (underground only)
Piping Location: 3. Aboveground/Underground Combination
Piping Type: 6. Fiberglass Reinforced Plastic (FRP)
Piping External Protection: 6. Fiberglass
Overfill Prevention: 1. Float Vent Valve
Piping Secondary Containment: 4. Double-Walled (underground only)
Spill Prevention: 1. Catch Basin
Dispenser: 1. Submersible

Tank Number: 1 old
Status: 5. Closed - removed
Capacity: 2000
Product Stored: 7. Gasoline
Product Stored Percent: Not reported
Tank Leak Detection: 0. None
Date Installation: 05/01/1970
Date Perm Closure: 08/01/1993
Tank Location: 5. Underground
Tank Type: 1. Steel/Carbon steel/Iron
Tank Internal Protection: 0. None

- Continued on next page -

Site Detail Report

Target Property: 29-31 AND 37-39 NORTH MAIN STREET
PORT CHESTER, NY 10573

JOB: NA

NY UST

EDR ID: U003994553 **DIST/DIR:** 0.248 WNW **ELEVATION:** 50 **MAP ID:** AO176

NAME: GLOBAL MONTELLO GROUP CORP. # 5906
ADDRESS: 200 WESTCHESTER AVENUE
PORT CHESTER, NY 10573

Rev: 03/29/2016
ID/Status: 3-137405 / Active
ID/Status: 1. In-Service
ID/Status: 5. Closed - removed
ID/Status: Active

SOURCE: NY Department of Environmental Conservation

Tank External Protection: 0. None
Tank Secondary Containment: 0. None
Piping Location: 2. Underground/on ground
Piping Type: 2. Galvanized steel
Piping External Protection: 0. None
Overfill Prevention: Not reported
Piping Secondary Containment: Not reported
Spill Prevention: 1. Catch Basin
Dispenser: 2. Suction

Tank Number: 2
Status: 1. In-Service
Capacity: 4000
Product Stored: 8. Gasoline/Ethanol
Product Stored Percent: Not reported
Tank Leak Detection: 1. Electronic Interstitial Monitoring
Date Installation: 08/01/1993
Date Perm Closure: 01/01/1900
Tank Location: 5. Underground
Tank Type: 6. Fiberglass reinforced plastic (FRP)
Tank Internal Protection: 0. None
Tank External Protection: 6. Fiberglass
Tank Secondary Containment: 4. Double-Walled (underground only)
Piping Location: 3. Aboveground/Underground Combination
Piping Type: 6. Fiberglass Reinforced Plastic (FRP)
Piping External Protection: 6. Fiberglass
Overfill Prevention: 1. Float Vent Valve
Piping Secondary Containment: 4. Double-Walled (underground only)
Spill Prevention: 1. Catch Basin
Dispenser: 1. Submersible

Tank Number: 2 old
Status: 5. Closed - removed
Capacity: 2000
Product Stored: 7. Gasoline
Product Stored Percent: Not reported
Tank Leak Detection: 0. None
Date Installation: 05/01/1970
Date Perm Closure: 08/01/1993
Tank Location: 5. Underground
Tank Type: 1. Steel/Carbon steel/Iron
Tank Internal Protection: 0. None
Tank External Protection: 0. None

- Continued on next page -

Site Detail Report

Target Property: 29-31 AND 37-39 NORTH MAIN STREET
PORT CHESTER, NY 10573

JOB: NA

NY UST

EDR ID: U003994553 **DIST/DIR:** 0.248 WNW **ELEVATION:** 50 **MAP ID:** AO176

NAME: GLOBAL MONTELLO GROUP CORP. # 5906
ADDRESS: 200 WESTCHESTER AVENUE
PORT CHESTER, NY 10573

Rev: 03/29/2016
ID/Status: 3-137405 / Active
ID/Status: 1. In-Service
ID/Status: 5. Closed - removed
ID/Status: Active

SOURCE: NY Department of Environmental Conservation

Tank Secondary Containment: 0. None
Piping Location: 2. Underground/on ground
Piping Type: 2. Galvanized steel
Piping External Protection: 0. None
Overfill Prevention: Not reported
Piping Secondary Containment: Not reported
Spill Prevention: 1. Catch Basin
Dispenser: 2. Suction

Tank Number: 3
Status: 1. In-Service
Capacity: 4000
Product Stored: 6. Diesel
Product Stored Percent: Not reported
Tank Leak Detection: 1. Electronic Interstitial Monitoring
Date Installation: 08/01/1993
Date Perm Closure: 01/01/1900
Tank Location: 5. Underground
Tank Type: 6. Fiberglass reinforced plastic (FRP)
Tank Internal Protection: 0. None
Tank External Protection: 6. Fiberglass
Tank Secondary Containment: 4. Double-Walled (underground only)
Piping Location: 3. Aboveground/Underground Combination
Piping Type: 6. Fiberglass Reinforced Plastic (FRP)
Piping External Protection: 6. Fiberglass
Overfill Prevention: 3. Automatic Shut-off
Piping Secondary Containment: 4. Double-Walled (underground only)
Spill Prevention: 1. Catch Basin
Dispenser: 1. Submersible

Tank Number: 3 old
Status: 5. Closed - removed
Capacity: 2000
Product Stored: 7. Gasoline
Product Stored Percent: Not reported
Tank Leak Detection: 0. None
Date Installation: 05/01/1970
Date Perm Closure: 08/01/1993
Tank Location: 5. Underground
Tank Type: 1. Steel/Carbon steel/Iron
Tank Internal Protection: 0. None
Tank External Protection: 0. None
Tank Secondary Containment: 0. None

- Continued on next page -

Site Detail Report

Target Property: 29-31 AND 37-39 NORTH MAIN STREET
PORT CHESTER, NY 10573

JOB: NA

NY UST

EDR ID: U003994553 **DIST/DIR:** 0.248 WNW **ELEVATION:** 50 **MAP ID:** AO176

NAME: GLOBAL MONTELLO GROUP CORP. # 5906
ADDRESS: 200 WESTCHESTER AVENUE
PORT CHESTER, NY 10573

Rev: 03/29/2016
ID/Status: 3-137405 / Active
ID/Status: 1. In-Service
ID/Status: 5. Closed - removed
ID/Status: Active

SOURCE: NY Department of Environmental Conservation

Piping Location: 2. Underground/on ground
Piping Type: 2. Galvanized steel
Piping External Protection: 0. None
Overfill Prevention: Not reported
Piping Secondary Containment: Not reported
Spill Prevention: 1. Catch Basin
Dispenser: 2. Suction

Tank Number: 4
Status: 5. Closed - removed
Capacity: 2000
Product Stored: 7. Gasoline
Product Stored Percent: Not reported
Tank Leak Detection: 0. None
Date Installation: 05/01/1970
Date Perm Closure: 08/01/1993
Tank Location: 5. Underground
Tank Type: 1. Steel/Carbon steel/Iron
Tank Internal Protection: 0. None
Tank External Protection: 0. None
Tank Secondary Containment: 0. None
Piping Location: 2. Underground/on ground
Piping Type: 2. Galvanized steel
Piping External Protection: 0. None
Overfill Prevention: Not reported
Piping Secondary Containment: Not reported
Spill Prevention: 1. Catch Basin
Dispenser: 2. Suction

Tank Number: 5
Status: 5. Closed - removed
Capacity: 2000
Product Stored: 7. Gasoline
Product Stored Percent: Not reported
Tank Leak Detection: 0. None
Date Installation: 05/01/1970
Date Perm Closure: 08/01/1993
Tank Location: 5. Underground
Tank Type: 1. Steel/Carbon steel/Iron
Tank Internal Protection: 0. None
Tank External Protection: 0. None
Tank Secondary Containment: 0. None
Piping Location: 2. Underground/on ground

- Continued on next page -

Site Detail Report

Target Property: 29-31 AND 37-39 NORTH MAIN STREET
PORT CHESTER, NY 10573

JOB: NA

NY UST

EDR ID: U003994553 **DIST/DIR:** 0.248 WNW **ELEVATION:** 50 **MAP ID:** AO176

NAME: GLOBAL MONTELLO GROUP CORP. # 5906
ADDRESS: 200 WESTCHESTER AVENUE
PORT CHESTER, NY 10573

Rev: 03/29/2016
ID/Status: 3-137405 / Active
ID/Status: 1. In-Service
ID/Status: 5. Closed - removed
ID/Status: Active

SOURCE: NY Department of Environmental Conservation

Piping Type: 2. Galvanized steel
Piping External Protection: 0. None
Overfill Prevention: Not reported
Piping Secondary Containment: Not reported
Spill Prevention: 1. Catch Basin
Dispenser: 2. Suction

Tank Number: 6
Status: 5. Closed - removed
Capacity: 2000
Product Stored: 7. Gasoline
Product Stored Percent: Not reported
Tank Leak Detection: 0. None
Date Installation: 05/01/1970
Date Perm Closure: 08/01/1993
Tank Location: 5. Underground
Tank Type: 1. Steel/Carbon steel/Iron
Tank Internal Protection: 0. None
Tank External Protection: 0. None
Tank Secondary Containment: 0. None
Piping Location: 2. Underground/on ground
Piping Type: 2. Galvanized steel
Piping External Protection: 0. None
Overfill Prevention: Not reported
Piping Secondary Containment: Not reported
Spill Prevention: 1. Catch Basin
Dispenser: 2. Suction

Tank Number: 7
Status: 5. Closed - removed
Capacity: 550
Product Stored: Not reported
Product Stored Percent: Not reported
Tank Leak Detection: 0. None
Date Installation: 05/01/1970
Date Perm Closure: 08/01/1993
Tank Location: 5. Underground
Tank Type: 1. Steel/Carbon steel/Iron
Tank Internal Protection: 0. None
Tank External Protection: 0. None
Tank Secondary Containment: 0. None
Piping Location: 2. Underground/on ground
Piping Type: 2. Galvanized steel

- Continued on next page -

Site Detail Report

Target Property: 29-31 AND 37-39 NORTH MAIN STREET
PORT CHESTER, NY 10573

JOB: NA

NY UST

EDR ID: U003994553 **DIST/DIR:** 0.248 WNW **ELEVATION:** 50 **MAP ID:** AO176

NAME: GLOBAL MONTELLO GROUP CORP. # 5906
ADDRESS: 200 WESTCHESTER AVENUE
PORT CHESTER, NY 10573

Rev: 03/29/2016
ID/Status: 3-137405 / Active
ID/Status: 1. In-Service
ID/Status: 5. Closed - removed
ID/Status: Active

SOURCE: NY Department of Environmental Conservation

Piping External Protection: 0. None
Overfill Prevention: Not reported
Piping Secondary Containment: Not reported
Spill Prevention: 1. Catch Basin
Dispenser: 2. Suction

Tank Number: 8
Status: 1. In-Service
Capacity: 550
Product Stored: 1. No. 2 fuel oil
Product Stored Percent: Not reported
Tank Leak Detection: 1. Electronic Interstitial Monitoring
Date Installation: 08/01/1993
Date Perm Closure: 01/01/1900
Tank Location: 5. Underground
Tank Type: 6. Fiberglass reinforced plastic (FRP)
Tank Internal Protection: 0. None
Tank External Protection: 6. Fiberglass
Tank Secondary Containment: 4. Double-Walled (underground only)
Piping Location: 3. Aboveground/Underground Combination
Piping Type: 9. Copper
Piping External Protection: 0. None
Overfill Prevention: 3. Automatic Shut-off
Piping Secondary Containment: 0. None
Spill Prevention: 1. Catch Basin
Dispenser: 2. Suction

Site Detail Report

Target Property: 29-31 AND 37-39 NORTH MAIN STREET
PORT CHESTER, NY 10573

JOB: NA

NY MANIFEST

EDR ID: 1000871559 **DIST/DIR:** 0.248 WNW **ELEVATION:** 50 **MAP ID:** AO177

NAME: GETTY PETROLEUM CORP **Rev:** 05/01/2016
ADDRESS: 200 WESTCHESTER AVE **ID/Status:** NY0000071233
PORT CHESTER, NY 10573
WESTCHESTER
SOURCE: NY Department of Environmental Conservation

NY MANIFEST:
Country: USA
EPA ID: NY0000071233
Facility Status: Not reported
Location Address 1: 200 WESTCHESTER AVENUE
Code: BP
Location Address 2: Not reported
Total Tanks: Not reported
Location City: PORTCHESTER
Location State: NY
Location Zip: 10573
Location Zip 4: Not reported

NY MANIFEST:
EPAID: NY0000071233
Mailing Name: GETTY PETROLEUM CORP
Mailing Contact: STEVE GORDON
Mailing Address 1: 200 WESTCHESTER AVENUE
Mailing Address 2: Not reported
Mailing City: PORTCHESTER
Mailing State: NY
Mailing Zip: 10573
Mailing Zip 4: Not reported
Mailing Country: USA
Mailing Phone: 9999999999

NY MANIFEST:
Document ID: PAE5993142
Manifest Status: C
seq: Not reported
Year: 1996
Trans1 State ID: Not reported
Trans2 State ID: Not reported
Generator Ship Date: 07/25/1996
Trans1 Recv Date: 07/25/1996
Trans2 Recv Date: 07/25/1996
TSD Site Recv Date: 07/26/1996
Part A Recv Date: 08/12/1996
Part B Recv Date: 08/15/1996
Generator EPA ID: NY0000071233
Trans1 EPA ID: PAD982661381
Trans2 EPA ID: Not reported
TSD ID 1: PAD085690592
TSD ID 2: Not reported

- Continued on next page -

Site Detail Report

Target Property: 29-31 AND 37-39 NORTH MAIN STREET
PORT CHESTER, NY 10573

JOB: NA

NY MANIFEST

EDR ID: 1000871559 **DIST/DIR:** 0.248 WNW **ELEVATION:** 50 **MAP ID:** AO177

NAME: GETTY PETROLEUM CORP
ADDRESS: 200 WESTCHESTER AVE
PORT CHESTER, NY 10573
WESTCHESTER

Rev: 05/01/2016
ID/Status: NY0000071233

SOURCE: NY Department of Environmental Conservation

Manifest Tracking Number: Not reported
Import Indicator: Not reported
Export Indicator: Not reported
Discr Quantity Indicator: Not reported
Discr Type Indicator: Not reported
Discr Residue Indicator: Not reported
Discr Partial Reject Indicator: Not reported
Discr Full Reject Indicator: Not reported
Manifest Ref Number: Not reported
Alt Facility RCRA ID: Not reported
Alt Facility Sign Date: Not reported
MGMT Method Type Code: Not reported
Waste Code: D008 - LEAD 5.0 MG/L TCLP
Waste Code: Not reported
Waste Code: Not reported
Waste Code: Not reported
Waste Code: Not reported
Waste Code: Not reported
Quantity: 00110
Units: G - Gallons (liquids only)* (8.3 pounds)
Number of Containers: 003
Container Type: DM - Metal drums, barrels
Handling Method: L Landfill.
Specific Gravity: 100

Site Detail Report

Target Property: 29-31 AND 37-39 NORTH MAIN STREET
PORT CHESTER, NY 10573

JOB: NA

RCRA NonGen / NLR

EDR ID: 1000871559 **DIST/DIR:** 0.248 WNW **ELEVATION:** 50 **MAP ID:** AO177

NAME: GETTY PETROLEUM CORP

Rev: 12/09/2015

ADDRESS: 200 WESTCHESTER AVE
PORT CHESTER, NY 10573
WESTCHESTER

ID/Status: NY0000071233

SOURCE: US Environmental Protection Agency

RCRA NonGen / NLR:

Date form received by agency: 01/01/2007
Facility name: GETTY PETROLEUM CORP
Facility address: 200 WESTCHESTER AVE
PORT CHESTER, NY 105734539
EPA ID: NY0000071233
Mailing address: JERICHO TNPK
JERICHO, NY 11753
Contact: Not reported
Contact address: JERICHO TNPK
JERICHO, NY 11753
Contact country: US
Contact telephone: Not reported
Contact email: Not reported
EPA Region: 02
Classification: Non-Generator
Description: Handler: Non-Generators do not presently generate hazardous waste

Owner/Operator Summary:

Owner/operator name: GETTY PETROLEUM CORP
Owner/operator address: 125 JERICHO TNPK
JERICHO, NY 11753
Owner/operator country: US
Owner/operator telephone: (516) 286-2600
Legal status: Private
Owner/Operator Type: Owner
Owner/Op start date: Not reported
Owner/Op end date: Not reported

Owner/operator name: GETTY PETROLEUM CORP
Owner/operator address: 125 JERICHO TNPK
JERICHO, NY 11753
Owner/operator country: US
Owner/operator telephone: (516) 286-2600
Legal status: Private
Owner/Operator Type: Operator
Owner/Op start date: Not reported
Owner/Op end date: Not reported

Handler Activities Summary:

U.S. importer of hazardous waste: No
Mixed waste (haz. and radioactive): No
Recycler of hazardous waste: No

- Continued on next page -

Site Detail Report

Target Property: 29-31 AND 37-39 NORTH MAIN STREET
PORT CHESTER, NY 10573

JOB: NA

RCRA NonGen / NLR

EDR ID: 1000871559 **DIST/DIR:** 0.248 WNW **ELEVATION:** 50 **MAP ID:** AO177

NAME: GETTY PETROLEUM CORP

Rev: 12/09/2015

ADDRESS: 200 WESTCHESTER AVE
PORT CHESTER, NY 10573
WESTCHESTER

ID/Status: NY0000071233

SOURCE: US Environmental Protection Agency

Transporter of hazardous waste: No
Treater, storer or disposer of HW: No
Underground injection activity: No
On-site burner exemption: No
Furnace exemption: No
Used oil fuel burner: No
Used oil processor: No
User oil refiner: No
Used oil fuel marketer to burner: No
Used oil Specification marketer: No
Used oil transfer facility: No
Used oil transporter: No

Historical Generators:

Date form received by agency: 01/01/2006
Site name: GETTY PETROLEUM CORP
Classification: Not a generator, verified

Date form received by agency: 07/08/1999
Site name: GETTY PETROLEUM CORP
Classification: Not a generator, verified

Date form received by agency: 07/17/1996
Site name: GETTY PETROLEUM CORP
Classification: Small Quantity Generator

. Waste code: D000
. Waste name: Not Defined

. Waste code: D001
. Waste name: IGNITABLE WASTE

. Waste code: D008
. Waste name: LEAD

. Waste code: D018
. Waste name: BENZENE

Violation Status: No violations found

Site Detail Report

Target Property: 29-31 AND 37-39 NORTH MAIN STREET
PORT CHESTER, NY 10573

JOB: NA

NY MANIFEST

EDR ID: 1009234431 **DIST/DIR:** 0.249 SW **ELEVATION:** 15 **MAP ID:** AP178

NAME: NYNEX **Rev:** 05/01/2016
ADDRESS: S MAIN ST AND E WILLIAMS ST **ID/Status:** NYP000930677
PORTCHESTER, NY
WESTCHESTER
SOURCE: NY Department of Environmental Conservation

NY MANIFEST:
Country: USA
EPA ID: NYP000930677
Facility Status: Not reported
Location Address 1: S MAIN ST AND E WILLIAMS ST
Code: BP
Location Address 2: Not reported
Total Tanks: Not reported
Location City: PORTCHESTER
Location State: NY
Location Zip: Not reported
Location Zip 4: Not reported

NY MANIFEST:
EPAID: NYP000930677
Mailing Name: NYNEX
Mailing Contact: V ORCHIER
Mailing Address 1: 221 EAST 37TH STREET
Mailing Address 2: Not reported
Mailing City: NEW YORK
Mailing State: NY
Mailing Zip: 10016
Mailing Zip 4: Not reported
Mailing Country: USA
Mailing Phone: 2123387126

NY MANIFEST:
Document ID: MIA4512919
Manifest Status: K
seq: Not reported
Year: 1996
Trans1 State ID: Not reported
Trans2 State ID: Not reported
Generator Ship Date: 10/07/1996
Trans1 Recv Date: 10/07/1996
Trans2 Recv Date: 10/14/1996
TSD Site Recv Date: 10/25/1996
Part A Recv Date: / /
Part B Recv Date: 11/15/1996
Generator EPA ID: NYP000930677
Trans1 EPA ID: NYD010951986
Trans2 EPA ID: NYD046765574
TSD ID 1: MID096963194
TSD ID 2: Not reported

- Continued on next page -

Site Detail Report

Target Property: 29-31 AND 37-39 NORTH MAIN STREET
PORT CHESTER, NY 10573

JOB: NA

NY MANIFEST

EDR ID: 1009234431 **DIST/DIR:** 0.249 SW **ELEVATION:** 15 **MAP ID:** AP178

NAME: NYNEX **Rev:** 05/01/2016
ADDRESS: S MAIN ST AND E WILLIAMS ST
PORTCHESTER, NY
WESTCHESTER **ID/Status:** NYP000930677
SOURCE: NY Department of Environmental Conservation

Manifest Tracking Number: Not reported
Import Indicator: Not reported
Export Indicator: Not reported
Discr Quantity Indicator: Not reported
Discr Type Indicator: Not reported
Discr Residue Indicator: Not reported
Discr Partial Reject Indicator: Not reported
Discr Full Reject Indicator: Not reported
Manifest Ref Number: Not reported
Alt Facility RCRA ID: Not reported
Alt Facility Sign Date: Not reported
MGMT Method Type Code: Not reported
Waste Code: D008 - LEAD 5.0 MG/L TCLP
Waste Code: Not reported
Waste Code: Not reported
Waste Code: Not reported
Waste Code: Not reported
Waste Code: Not reported
Quantity: 00400
Units: P - Pounds
Number of Containers: 001
Container Type: DM - Metal drums, barrels
Handling Method: L Landfill.
Specific Gravity: 100

Site Detail Report

Target Property: 29-31 AND 37-39 NORTH MAIN STREET
PORT CHESTER, NY 10573

JOB: NA

NY MANIFEST

EDR ID: 1016969513 **DIST/DIR:** 0.249 SW **ELEVATION:** 15 **MAP ID:** AP179

NAME: CON EDISON SERVICE BOX: 15458 **Rev:** 05/01/2016
ADDRESS: MAIN ST & WILLIAMS ST **ID/Status:** NYP004431821
PORT CHESTER, NY 10573
WESTCHESTER
SOURCE: NY Department of Environmental Conservation

NY MANIFEST:
Country: USA
EPA ID: NYP004431821
Facility Status: Not reported
Location Address 1: MAIN ST & WILLIAM ST
Code: BP
Location Address 2: Not reported
Total Tanks: Not reported
Location City: PORTCHESTER
Location State: NY
Location Zip: 10573
Location Zip 4: Not reported

NY MANIFEST:
EPAID: NYP004431821
Mailing Name: CON EDISON
Mailing Contact: CON EDISON
Mailing Address 1: 4 IRVING PLACE
Mailing Address 2: 15TH FL
Mailing City: NEW YORK
Mailing State: NY
Mailing Zip: 10003
Mailing Zip 4: Not reported
Mailing Country: USA
Mailing Phone: Not reported

NY MANIFEST:
Document ID: Not reported
Manifest Status: Not reported
seq: Not reported
Year: 2014
Trans1 State ID: NYD006982359
Trans2 State ID: Not reported
Generator Ship Date: 02/02/2014
Trans1 Recv Date: 02/02/2014
Trans2 Recv Date: Not reported
TSD Site Recv Date: 02/04/2014
Part A Recv Date: Not reported
Part B Recv Date: Not reported
Generator EPA ID: NYP004431821
Trans1 EPA ID: Not reported
Trans2 EPA ID: Not reported
TSD ID 1: NJD002200046
TSD ID 2: Not reported

- Continued on next page -

Site Detail Report

Target Property: 29-31 AND 37-39 NORTH MAIN STREET
PORT CHESTER, NY 10573

JOB: NA

NY MANIFEST

EDR ID: 1016969513 **DIST/DIR:** 0.249 SW **ELEVATION:** 15 **MAP ID:** AP179

NAME: CON EDISON SERVICE BOX: 15458 **Rev:** 05/01/2016
ADDRESS: MAIN ST & WILLIAMS ST **ID/Status:** NYP004431821
PORT CHESTER, NY 10573
WESTCHESTER
SOURCE: NY Department of Environmental Conservation

Manifest Tracking Number: 011692755JJK
Import Indicator: N
Export Indicator: N
Discr Quantity Indicator: N
Discr Type Indicator: N
Discr Residue Indicator: N
Discr Partial Reject Indicator: N
Discr Full Reject Indicator: N
Manifest Ref Number: Not reported
Alt Facility RCRA ID: Not reported
Alt Facility Sign Date: Not reported
MGMT Method Type Code: H110
Waste Code: Not reported
Waste Code: Not reported
Waste Code: Not reported
Waste Code: Not reported
Waste Code: Not reported
Waste Code: Not reported
Quantity: 20
Units: P - Pounds
Number of Containers: 1
Container Type: TT - Cargo tank, tank trucks
Handling Method: T Chemical, physical, or biological treatment.
Specific Gravity: 1
Waste Code: D008
Waste Code 1_2: Not reported
Waste Code 1_3: Not reported
Waste Code 1_4: Not reported
Waste Code 1_5: Not reported
Waste Code 1_6: Not reported

Site Detail Report

Target Property: 29-31 AND 37-39 NORTH MAIN STREET
PORT CHESTER, NY 10573

JOB: NA

RCRA NonGen / NLR

EDR ID: 1016969513 **DIST/DIR:** 0.249 SW **ELEVATION:** 15 **MAP ID:** AP179

NAME: CON EDISON SERVICE BOX: 15458

Rev: 12/09/2015

ADDRESS: MAIN ST & WILLIAMS ST
PORT CHESTER, NY 10573
WESTCHESTER

ID/Status: NYP004431821

SOURCE: US Environmental Protection Agency

RCRA NonGen / NLR:

Date form received by agency: 03/02/2014

Facility name: CON EDISON SERVICE BOX: 15458

Facility address: MAIN ST & WILLIAMS ST
PORT CHESTER, NY 10573

EPA ID: NYP004431821

Mailing address: IRVING PL, 15TH FL NE
NEW YORK, NY 10003

Contact: THOMAS TEELING

Contact address: Not reported
Not reported

Contact country: Not reported

Contact telephone: (212) 460-3770

Contact email: Not reported

EPA Region: 02

Classification: Non-Generator

Description: Handler: Non-Generators do not presently generate hazardous waste

Handler Activities Summary:

U.S. importer of hazardous waste: No

Mixed waste (haz. and radioactive): No

Recycler of hazardous waste: No

Transporter of hazardous waste: No

Treater, storer or disposer of HW: No

Underground injection activity: No

On-site burner exemption: No

Furnace exemption: No

Used oil fuel burner: No

Used oil processor: No

User oil refiner: No

Used oil fuel marketer to burner: No

Used oil Specification marketer: No

Used oil transfer facility: No

Used oil transporter: No

Historical Generators:

Date form received by agency: 02/02/2014

Site name: CON EDISON SERVICE BOX: 15458

Classification: Conditionally Exempt Small Quantity Generator

Violation Status: No violations found

Site Detail Report

Target Property: 29-31 AND 37-39 NORTH MAIN STREET
PORT CHESTER, NY 10573

JOB: NA

NY LTANKS

EDR ID: S104619476 **DIST/DIR:** 0.251 North **ELEVATION:** 19 **MAP ID:** 180

NAME: SPILL NUMBER 9713685

Rev: 05/17/2016

ADDRESS: 139 HIGHLAND STREET
PORT CHESTER, NY
WESTCHESTER

ID/Status: 9713685 / 1999-06-10

ID/Status: 273699

ID/Status: 9713685

SOURCE: NY Department of Environmental Conservation

LTANKS:

Site ID: 273699

Spill Number/Closed Date: 9713685 / 1999-06-10

Spill Date: 1998-03-10

Spill Cause: Tank Failure

Spill Source: Commercial/Industrial

Spill Class: Known release with minimal potential for fire or hazard. DEC Response.

Willing Responsible Party. Corrective action taken.

Cleanup Ceased: Not reported

Cleanup Meets Standard: True

SWIS: 6000

Investigator: jghardy

Referred To: Not reported

Reported to Dept: 1998-03-10

CID: 266

Water Affected: Not reported

Spill Notifier: Other

Last Inspection: Not reported

Recommended Penalty: False

UST Involvement: False

Remediation Phase: 0

Date Entered In Computer: 1998-03-10

Spill Record Last Update: 2001-01-22

Spiller Name: Not reported

Spiller Company: MILTON SMITH

Spiller Address: Not reported

Spiller City,St,Zip: ZZ

Spiller County: 001

Spiller Contact: Not reported

Spiller Phone: Not reported

Spiller Extention: Not reported

DEC Region: 3

DER Facility ID: 222635

DEC Memo: "Prior to Sept, 2004 data translation this spill Lead_DEC Field was

HARDY 06/10/99 NFA LETTER SENT "

Remarks: "CALLER REMOVED A 550 GALLON UNDERGROUND TANK AND DICOVERED HOLES IN

THE BOTTOM OF THE TANK. CALLER IS DOING WORK FOR BUYER JIM

BERKEMEYER, (203) 961-8070."

Material:

Site ID: 273699

Operable Unit ID: 1059632

Operable Unit: 01

Material ID: 324686

- Continued on next page -

Site Detail Report

Target Property: 29-31 AND 37-39 NORTH MAIN STREET
PORT CHESTER, NY 10573

JOB: NA

NY LTANKS

EDR ID: S104619476 **DIST/DIR:** 0.251 North **ELEVATION:** 19 **MAP ID:** 180

NAME: SPILL NUMBER 9713685

Rev: 05/17/2016

ADDRESS: 139 HIGHLAND STREET
PORT CHESTER, NY
WESTCHESTER

ID/Status: 9713685 / 1999-06-10
ID/Status: 273699
ID/Status: 9713685

SOURCE: NY Department of Environmental Conservation

Material Code: 0001A
Material Name: #2 fuel oil
Case No.: Not reported
Material FA: Petroleum
Quantity: .00
Units: Gallons
Recovered: .00
Resource Affected: Not reported
Oxygenate: Not reported

Tank Test:

Site Detail Report

Target Property: 29-31 AND 37-39 NORTH MAIN STREET
PORT CHESTER, NY 10573

JOB: NA

NY LTANKS

EDR ID: S107410649 **DIST/DIR:** 0.254 West **ELEVATION:** 56 **MAP ID:** AQ181

NAME: ROKATOWSKY

Rev: 05/17/2016

ADDRESS: 30 SMITH CROSSING ROAD
WAPPINGERS, NY
DUTCHESS

ID/Status: 0507794 / 2006-02-28
ID/Status: 353279
ID/Status: 0507794

SOURCE: NY Department of Environmental Conservation

LTANKS:

Site ID: 353279

Spill Number/Closed Date: 0507794 / 2006-02-28

Spill Date: 2005-09-29

Spill Cause: Tank Test Failure

Spill Source: Private Dwelling

Spill Class: Known release with minimal potential for fire or hazard. DEC Response.

Willing Responsible Party. Corrective action taken.

Cleanup Ceased: Not reported

Cleanup Meets Standard: False

SWIS: 1456

Investigator: VPMCCABE

Referred To: Not reported

Reported to Dept: 2005-09-29

CID: 444

Water Affected: Not reported

Spill Notifier: Other

Last Inspection: 2005-10-17

Recommended Penalty: False

UST Involvement: False

Remediation Phase: 0

Date Entered In Computer: 2005-09-29

Spill Record Last Update: 2006-03-29

Spiller Name: FRANKIE DEGESSO-BUYER

Spiller Company: HOME

Spiller Address: 30 SMITH CROSSING ROAD

Spiller City,St,Zip: WAPPERINGERS, NY

Spiller County: 001

Spiller Contact: FRANKIE DEGESSO-BUYER

Spiller Phone: (917) 373-4811

Spiller Extention: Not reported

DEC Region: 3

DER Facility ID: 300599

DEC Memo: "9/30/05 D. Weitz did site inspection. TTF called in by Tank Tek from

NJ. Prospective buyer of house had the underground 550 gal tank tested. Upon arrival, found 2 Petro Oil trucks. Petro denied any knowledge of any tank failure. Current owner, Mr. Rokatowsky, 845-462-4537 has called Tank Masters, of Chester, NY (Orange Co.) to do tank pull. 10/17/05 Tank Masters to come and clean out tank, and pull , if necessary. See report Feb. 2006, by Tank Masters. "

Remarks: "alert test: recommend- piping needs to be changed"

Material:

Site ID: 353279

- Continued on next page -

Site Detail Report

Target Property: 29-31 AND 37-39 NORTH MAIN STREET
PORT CHESTER, NY 10573

JOB: NA

NY LTANKS

EDR ID: S107410649 **DIST/DIR:** 0.254 West **ELEVATION:** 56 **MAP ID:** AQ181

NAME: ROKATOWSKY

Rev: 05/17/2016

ADDRESS: 30 SMITH CROSSING ROAD
WAPPINGERS, NY
DUTCHESS

ID/Status: 0507794 / 2006-02-28
ID/Status: 353279
ID/Status: 0507794

SOURCE: NY Department of Environmental Conservation

Operable Unit ID: 1110741
Operable Unit: 01
Material ID: 2100781
Material Code: 0001A
Material Name: #2 fuel oil
Case No.: Not reported
Material FA: Petroleum
Quantity: Not reported
Units: Gallons
Recovered: .00
Resource Affected: Not reported
Oxygenate: Not reported

Tank Test:
Site ID: 353279
Spill Tank Test: 1549348
Tank Number: 1
Tank Size: 550
Test Method: 00
Leak Rate: .00
Gross Fail: Not reported
Modified By: Watchdog
Last Modified: Not reported
Test Method: Unknown

Site Detail Report

Target Property: 29-31 AND 37-39 NORTH MAIN STREET
PORT CHESTER, NY 10573

JOB: NA

NY LTANKS

EDR ID: S104621180 **DIST/DIR:** 0.260 West **ELEVATION:** 58 **MAP ID:** AQ182

NAME: SPILL NUMBER 0003759

Rev: 05/17/2016

ADDRESS: 36 SMITH ST
PORT CHESTER, NY
WESTCHESTER

ID/Status: 0003759 / 2003-05-05
ID/Status: 63437
ID/Status: 0003759

SOURCE: NY Department of Environmental Conservation

LTANKS:

Site ID: 63437

Spill Number/Closed Date: 0003759 / 2003-05-05

Spill Date: 2000-06-27

Spill Cause: Tank Overfill

Spill Source: Private Dwelling

Spill Class: Known release with minimal potential for fire or hazard. DEC Response.

Willing Responsible Party. Corrective action taken.

Cleanup Ceased: Not reported

Cleanup Meets Standard: True

SWIS: 6000

Investigator: WCHD

Referred To: Westchester Cnty Health Dept

Reported to Dept: 2000-06-27

CID: 382

Water Affected: Not reported

Spill Notifier: Other

Last Inspection: Not reported

Recommended Penalty: False

UST Involvement: False

Remediation Phase: 0

Date Entered In Computer: 2000-06-27

Spill Record Last Update: 2003-06-25

Spiller Name: MR GIOFRFREZ

Spiller Company: 6RM GROUP

Spiller Address: 36 SMITH ST

Spiller City,St,Zip: PORT CHESTER, NY

Spiller County: 001

Spiller Contact: MR GIOFFREZ-MANAGER

Spiller Phone: (914) 251-0840

Spiller Extention: Not reported

DEC Region: 3

DER Facility ID: 61279

DEC Memo: ""

Remarks: "WATER DISPLACEMENT IN TANK CAUSED SPILL. HEALTH DEPT WILL HANDLE CASE"

Material:

Site ID: 63437

Operable Unit ID: 825064

Operable Unit: 01

Material ID: 548508

Material Code: 0001A

Material Name: #2 fuel oil

- Continued on next page -

Site Detail Report

Target Property: 29-31 AND 37-39 NORTH MAIN STREET
PORT CHESTER, NY 10573

JOB: NA

NY LTANKS

EDR ID: S104621180 **DIST/DIR:** 0.260 West **ELEVATION:** 58 **MAP ID:** AQ182

NAME: SPILL NUMBER 0003759

Rev: 05/17/2016

ADDRESS: 36 SMITH ST
PORT CHESTER, NY
WESTCHESTER

ID/Status: 0003759 / 2003-05-05
ID/Status: 63437
ID/Status: 0003759

SOURCE: NY Department of Environmental Conservation

Case No.: Not reported
Material FA: Petroleum
Quantity: 5.00
Units: Gallons
Recovered: .00
Resource Affected: Not reported
Oxygenate: Not reported

Tank Test:

Site Detail Report

Target Property: 29-31 AND 37-39 NORTH MAIN STREET
PORT CHESTER, NY 10573

JOB: NA

NY LTANKS

EDR ID: S107489222 **DIST/DIR:** 0.267 WNW **ELEVATION:** 53 **MAP ID:** AO183

NAME: PRESTA HOME

Rev: 05/17/2016

ADDRESS: 15 GROVE STREET
PORT CHESTER, NY
WESTCHESTER

ID/Status: 0510105 / 2006-05-01
ID/Status: 356014
ID/Status: 0510105

SOURCE: NY Department of Environmental Conservation

LTANKS:

Site ID: 356014

Spill Number/Closed Date: 0510105 / 2006-05-01

Spill Date: 2005-11-25

Spill Cause: Tank Test Failure

Spill Source: Private Dwelling

Spill Class: Known release with minimal potential for fire or hazard. DEC Response.

Willing Responsible Party. Corrective action taken.

Cleanup Ceased: Not reported

Cleanup Meets Standard: True

SWIS: 6048

Investigator: JBODee

Referred To: Not reported

Reported to Dept: 2005-11-25

CID: 444

Water Affected: Not reported

Spill Notifier: Tank Tester

Last Inspection: Not reported

Recommended Penalty: False

UST Involvement: False

Remediation Phase: 0

Date Entered In Computer: 2005-11-25

Spill Record Last Update: 2006-05-01

Spiller Name: DOMINICK PRESTA

Spiller Company: PRESTA HOME

Spiller Address: 15 GROVE STREET

Spiller City,St,Zip: PORT CHESTER, NY

Spiller County: 001

Spiller Contact: DOMINICK PRESTA

Spiller Phone: (914) 934-8832

Spiller Extention: Not reported

DEC Region: 3

DER Facility ID: 306075

DEC Memo: "NO ONE AVAILABLE TO TALK WITH REGARDING THIS SPILL. May 1, 2006:

CLEAN UP COMPLETED. DEC REQUIRES NO FURTHER ACTION AT THIS TIME. jod"

Remarks: ""

Material:

Site ID: 356014

Operable Unit ID: 1113340

Operable Unit: 01

Material ID: 2103402

Material Code: 0001A

Material Name: #2 fuel oil

- Continued on next page -

Site Detail Report

Target Property: 29-31 AND 37-39 NORTH MAIN STREET
PORT CHESTER, NY 10573

JOB: NA

NY LTANKS

EDR ID: S107489222 **DIST/DIR:** 0.267 WNW **ELEVATION:** 53 **MAP ID:** AO183

NAME: PRESTA HOME

Rev: 05/17/2016

ADDRESS: 15 GROVE STREET
PORT CHESTER, NY
WESTCHESTER

ID/Status: 0510105 / 2006-05-01
ID/Status: 356014
ID/Status: 0510105

SOURCE: NY Department of Environmental Conservation

Case No.: Not reported
Material FA: Petroleum
Quantity: Not reported
Units: Gallons
Recovered: .00
Resource Affected: Not reported
Oxygenate: Not reported

Tank Test:
Site ID: 356014
Spill Tank Test: 1549542
Tank Number: 1
Tank Size: 1000
Test Method: 20
Leak Rate: .00
Gross Fail: Not reported
Modified By: Watchdog
Last Modified: Not reported
Test Method: USTest 2000/P/LL plus USTest 2000/U

Site Detail Report

Target Property: 29-31 AND 37-39 NORTH MAIN STREET
PORT CHESTER, NY 10573

JOB: NA

NY LTANKS

EDR ID: S106471622 **DIST/DIR:** 0.275 SSW **ELEVATION:** 8 **MAP ID:** 184

NAME: PORT CHESTER REDEVELOPMENT PROJECT

Rev: 05/17/2016

ADDRESS: PURDY & DON BOSCO PLAZA
PORT CHESTER, NY
WESTCHESTER

ID/Status: 0401500 / 2004-12-23
ID/Status: 111462
ID/Status: 0401500

SOURCE: NY Department of Environmental Conservation

LTANKS:

Site ID: 111462

Spill Number/Closed Date: 0401500 / 2004-12-23

Spill Date: 2004-05-12

Spill Cause: Tank Failure

Spill Source: Institutional, Educational, Gov., Other

Spill Class: Known release that creates potential for fire or hazard. (Highly Improbable)

Cleanup Ceased: Not reported

Cleanup Meets Standard: True

SWIS: 6000

Investigator: tdghiosa

Referred To: Not reported

Reported to Dept: 2004-05-12

CID: 444

Water Affected: Not reported

Spill Notifier: Other

Last Inspection: Not reported

Recommended Penalty: False

UST Involvement: False

Remediation Phase: 0

Date Entered In Computer: 2004-05-12

Spill Record Last Update: 2004-12-23

Spiller Name: ALSION

Spiller Company: Not reported

Spiller Address: PURDY & DON BOSCO PLAZA

Spiller City,St,Zip: PORT CHESTER, NY

Spiller County: 001

Spiller Contact: ALSION

Spiller Phone: (908) 399-6607

Spiller Extention: CELL

DEC Region: 3

DER Facility ID: 97494

DEC Memo: "Prior to Sept, 2004 data translation this spill Lead_DEC Field was

GHIOSAY 5/13/04 Allison Korkorsky reported that oil contaminated C&D exists inside of an old foundation. The foundation is currently being dewatered and the solid debris will be excavated after that. Will send a closure letter. Tg 12/08/04 JM Sorge Environmental consultants submitted a Site investigation and remediation report. Based on the information contained in that report, no further action is required.

TG "

Remarks: "WHILE DIGGING FOUND A FOUNDATION AND FOUND CONTAMINATED SOIL ALL CONTAINED: "

- Continued on next page -

Site Detail Report

Target Property: 29-31 AND 37-39 NORTH MAIN STREET
PORT CHESTER, NY 10573

JOB: NA

NY LTANKS

EDR ID: S106471622 **DIST/DIR:** 0.275 SSW **ELEVATION:** 8 **MAP ID:** 184

NAME: PORT CHESTER REDEVELOPMENT PROJECT

Rev: 05/17/2016

ADDRESS: PURDY & DON BOSCO PLAZA
PORT CHESTER, NY
WESTCHESTER

ID/Status: 0401500 / 2004-12-23
ID/Status: 111462
ID/Status: 0401500

SOURCE: NY Department of Environmental Conservation

Material:

Site ID: 111462
Operable Unit ID: 885453
Operable Unit: 01
Material ID: 492707
Material Code: 0001A
Material Name: #2 fuel oil
Case No.: Not reported
Material FA: Petroleum
Quantity: .00
Units: Gallons
Recovered: .00
Resource Affected: Not reported
Oxygenate: False

Tank Test:

Site Detail Report

Target Property: 29-31 AND 37-39 NORTH MAIN STREET
PORT CHESTER, NY 10573

JOB: NA

NY LTANKS

EDR ID: S106385696 **DIST/DIR:** 0.278 WNW **ELEVATION:** 50 **MAP ID:** 185

NAME: SPILL NUMBER 0314125

Rev: 05/17/2016

ADDRESS: 225 WESTCHESTER AVE
PORT CHESTER, NY
WESTCHESTER

ID/Status: 0314125 / 2004-05-03

ID/Status: 143236

ID/Status: 0314125

SOURCE: NY Department of Environmental Conservation

LTANKS:

Site ID: 143236

Spill Number/Closed Date: 0314125 / 2004-05-03

Spill Date: 2004-03-26

Spill Cause: Tank Failure

Spill Source: Commercial/Industrial

Spill Class: Known release that creates potential for fire or hazard. DEC Response.

Willing Responsible Party. Corrective action taken.

Cleanup Ceased: Not reported

Cleanup Meets Standard: True

SWIS: 6000

Investigator: WCHD

Referred To: Westchester Cnty Health Dept

Reported to Dept: 2004-03-26

CID: 403

Water Affected: Not reported

Spill Notifier: Other

Last Inspection: Not reported

Recommended Penalty: False

UST Involvement: False

Remediation Phase: 0

Date Entered In Computer: 2004-03-26

Spill Record Last Update: 2004-05-04

Spiller Name: ANDREW ROBINSON

Spiller Company: Not reported

Spiller Address: 225 WESTCHESTER AVE

Spiller City,St,Zip: PORT CHESTER, NY

Spiller County: 001

Spiller Contact: ANDREW ROBINSON

Spiller Phone: (973) 865-0033

Spiller Extention: Not reported

DEC Region: 3

DER Facility ID: 122167

DEC Memo: "Prior to Sept, 2004 data translation this spill Lead_DEC Field was

WCHD-GRAZIOLI 5/3/04: Letter to Alan B Weissman, 225 Westchester Ave

Corp from Christopher Lalak, WCDOH (no date). Closure report has been

reviewed. Work is satisfactory. WCDOH recommends NFA at this time."

Remarks: "they were doing excavating of the soil when they noticed the soil was contaminated."

Material:

Site ID: 143236

Operable Unit ID: 881036

Operable Unit: 01

- Continued on next page -

Site Detail Report

Target Property: 29-31 AND 37-39 NORTH MAIN STREET
PORT CHESTER, NY 10573

JOB: NA

NY LTANKS

EDR ID: S106385696 **DIST/DIR:** 0.278 WNW **ELEVATION:** 50 **MAP ID:** 185

NAME: SPILL NUMBER 0314125

Rev: 05/17/2016

ADDRESS: 225 WESTCHESTER AVE
PORT CHESTER, NY
WESTCHESTER

ID/Status: 0314125 / 2004-05-03

ID/Status: 143236

ID/Status: 0314125

SOURCE: NY Department of Environmental Conservation

Material ID: 495708
Material Code: 0001A
Material Name: #2 fuel oil
Case No.: Not reported
Material FA: Petroleum
Quantity: .00
Units: Gallons
Recovered: .00
Resource Affected: Not reported
Oxygenate: Not reported

Tank Test:

Site Detail Report

Target Property: 29-31 AND 37-39 NORTH MAIN STREET
PORT CHESTER, NY 10573

JOB: NA

NY LTANKS

EDR ID: S106868879 **DIST/DIR:** 0.282 West **ELEVATION:** 57 **MAP ID:** 186

NAME: TRAFFIC ACCIDENT
ADDRESS: 39 GROVE STREET
PORT CHESTER, NY
WESTCHESTER

Rev: 05/17/2016
ID/Status: 0412980 / 2005-03-12
ID/Status: 338602
ID/Status: 0412980

SOURCE: NY Department of Environmental Conservation

LTANKS:

Site ID: 338602
Spill Number/Closed Date: 0412980 / 2005-03-12
Spill Date: 2005-03-12
Spill Cause: Tank Failure
Spill Source: Passenger Vehicle
Spill Class: Known release with minimal potential for fire or hazard. No DEC
Response. No corrective action required.
Cleanup Ceased: Not reported
Cleanup Meets Standard: False
SWIS: 6000
Investigator: MBMASTRO
Referred To: Not reported
Reported to Dept: 2005-03-12
CID: 64
Water Affected: Not reported
Spill Notifier: Fire Department
Last Inspection: Not reported
Recommended Penalty: False
UST Involvement: False
Remediation Phase: 0
Date Entered In Computer: 2005-03-14
Spill Record Last Update: 2005-03-18
Spiller Name: Not reported
Spiller Company: Not reported
Spiller Address: Not reported
Spiller City,St,Zip: ***Update***, ZZ
Spiller County: 001
Spiller Contact: CAR 23-93
Spiller Phone: (914) 231-1905
Spiller Extention: Not reported
DEC Region: 3
DER Facility ID: 273945
DEC Memo: "APPROX 2 GALLONS OF GASOLINE SPILLED TO CATCH BASIN. NO PRODUCT
RECEOVERABLE. DOT PUTTING DOWN SAND. nfa"
Remarks: "Came from a Plymouth Voyager Caravan. Fire co is in process of
cleaning spill up now. Some gasoline got into the storm drain."

Material:

Site ID: 338602
Operable Unit ID: 1100537
Operable Unit: 01
Material ID: 580829
Material Code: 0009

- Continued on next page -

Site Detail Report

Target Property: 29-31 AND 37-39 NORTH MAIN STREET
PORT CHESTER, NY 10573

JOB: NA

NY LTANKS

EDR ID: S106868879 **DIST/DIR:** 0.282 West **ELEVATION:** 57 **MAP ID:** 186

NAME: TRAFFIC ACCIDENT
ADDRESS: 39 GROVE STREET
PORT CHESTER, NY
WESTCHESTER

Rev: 05/17/2016
ID/Status: 0412980 / 2005-03-12
ID/Status: 338602
ID/Status: 0412980

SOURCE: NY Department of Environmental Conservation

Material Name: gasoline
Case No.: Not reported
Material FA: Petroleum
Quantity: 2.00
Units: Gallons
Recovered: Not reported
Resource Affected: Not reported
Oxygenate: Not reported

Tank Test:

Site Detail Report

Target Property: 29-31 AND 37-39 NORTH MAIN STREET
PORT CHESTER, NY 10573

JOB: NA

NY LTANKS

EDR ID: S104619277 **DIST/DIR:** 0.283 North **ELEVATION:** 21 **MAP ID:** 187

NAME: SPILL NUMBER 9513202	Rev: 05/17/2016
ADDRESS: 153 HIGHLAND ST PORT CHESTER, NY WESTCHESTER	ID/Status: 0304964 / 2003-10-27 ID/Status: 9513202 / 1996-01-22 ID/Status: 298159 ID/Status: 298160 ID/Status: 0304964
SOURCE: NY Department of Environmental Conservation	

LTANKS:

Site ID: 298159
Spill Number/Closed Date: 0304964 / 2003-10-27
Spill Date: 2003-08-08
Spill Cause: Tank Failure
Spill Source: Commercial/Industrial
Spill Class: Known release with minimal potential for fire or hazard. DEC Response.
Willing Responsible Party. Corrective action taken.
Cleanup Ceased: Not reported
Cleanup Meets Standard: False
SWIS: 6000
Investigator: jbodee
Referred To: Not reported
Reported to Dept: 2003-08-11
CID: 365
Water Affected: Not reported
Spill Notifier: Other
Last Inspection: Not reported
Recommended Penalty: False
UST Involvement: False
Remediation Phase: 0
Date Entered In Computer: 2003-08-11
Spill Record Last Update: 2003-10-27
Spiller Name: VANBARO - OWNER
Spiller Company: Not reported
Spiller Address: 153 HIGHLAND ST
Spiller City,St,Zip: PORT CHESTER, NY
Spiller County: 001
Spiller Contact: VANBARO - OWNER
Spiller Phone: (914) 253-9020
Spiller Extention: Not reported
DEC Region: 3
DER Facility ID: 241228
DEC Memo: "Prior to Sept, 2004 data translation this spill Lead_DEC Field was O'DEE 10/27/03 TANK IS BENEATH A GARAGE FLOOR. SOIL SAMPLE RESULTS FROM BENEATH TANK SHOWED TWO SVOC's SLIGHTLY OVER TAGM LIMITS. ALL OTHER ANALYTES BELOW TAGM. MUNICIPLE WATER AND NO SENSITIVE RECEPTORS. TANK ABANDONED IN PLACE. NFA."
Remarks: "they were cleaning the tank to close it & tested the 1000 gal tank that was under the bldg - they got the results of the test back on friday"

Material:
Site ID: 298159

- Continued on next page -

Site Detail Report

Target Property: 29-31 AND 37-39 NORTH MAIN STREET
PORT CHESTER, NY 10573

JOB: NA

NY LTANKS

EDR ID: S104619277 **DIST/DIR:** 0.283 North **ELEVATION:** 21 **MAP ID:** 187

NAME: SPILL NUMBER 9513202

Rev: 05/17/2016

ADDRESS: 153 HIGHLAND ST
PORT CHESTER, NY
WESTCHESTER

ID/Status: 0304964 / 2003-10-27

ID/Status: 9513202 / 1996-01-22

ID/Status: 298159

ID/Status: 298160

ID/Status: 0304964

SOURCE: NY Department of Environmental Conservation

Operable Unit ID: 873281

Operable Unit: 01

Material ID: 502239

Material Code: 0001A

Material Name: #2 fuel oil

Case No.: Not reported

Material FA: Petroleum

Quantity: .00

Units: Gallons

Recovered: .00

Resource Affected: Not reported

Oxygenate: Not reported

Tank Test:

Site ID: 298160

Spill Number/Closed Date: 9513202 / 1996-01-22

Spill Date: 1996-01-22

Spill Cause: Tank Overfill

Spill Source: Commercial Vehicle

Spill Class: Known release with minimal potential for fire or hazard. DEC Response.

Willing Responsible Party. Corrective action taken.

Cleanup Ceased: 1996-01-22

Cleanup Meets Standard: True

SWIS: 6000

Investigator: tdghiosa

Referred To: Not reported

Reported to Dept: 1996-01-22

CID: 322

Water Affected: Not reported

Spill Notifier: Responsible Party

Last Inspection: Not reported

Recommended Penalty: False

UST Involvement: False

Remediation Phase: 0

Date Entered In Computer: 1996-01-22

Spill Record Last Update: 1996-02-01

Spiller Name: RICK BOLOGNA

Spiller Company: WESTMORE FUELS

Spiller Address: 86 NO WATER STREET

Spiller City,St,Zip: GREENWICH, CT 06830-

Spiller County: 001

Spiller Contact: ROBERT GEROSA

- Continued on next page -

Site Detail Report

Target Property: 29-31 AND 37-39 NORTH MAIN STREET
PORT CHESTER, NY 10573

JOB: NA

NY LTANKS

EDR ID: S104619277 **DIST/DIR:** 0.283 North **ELEVATION:** 21 **MAP ID:** 187

NAME: SPILL NUMBER 9513202

Rev: 05/17/2016

ADDRESS: 153 HIGHLAND ST
PORT CHESTER, NY
WESTCHESTER

ID/Status: 0304964 / 2003-10-27

ID/Status: 9513202 / 1996-01-22

ID/Status: 298159

ID/Status: 298160

SOURCE: NY Department of Environmental Conservation

ID/Status: 0304964

Spiller Phone: (914) 937-5555

Spiller Extention: Not reported

DEC Region: 3

DER Facility ID: 241228

DEC Memo: "Prior to Sept, 2004 data translation this spill Lead_DEC Field was

GHIOSAY "

Remarks: "DRIVER OVERFILLED TANK - SPILL ON ASPHALT HAS BEEN CLEANED UP"

Material:

Site ID: 298160

Operable Unit ID: 1027551

Operable Unit: 01

Material ID: 356930

Material Code: 0001A

Material Name: #2 fuel oil

Case No.: Not reported

Material FA: Petroleum

Quantity: 5.00

Units: Gallons

Recovered: 5.00

Resource Affected: Not reported

Oxygenate: Not reported

Tank Test:

Site Detail Report

Target Property: 29-31 AND 37-39 NORTH MAIN STREET
PORT CHESTER, NY 10573

JOB: NA

NY LTANKS

EDR ID: S104498378 **DIST/DIR:** 0.298 South **ELEVATION:** 18 **MAP ID:** 188

NAME: SPILL NUMBER 0301516

Rev: 05/17/2016

ADDRESS: 70 PURDY AVE
PORT CHESTER, NY
WESTCHESTER

ID/Status: 0301516 / 2003-07-21

ID/Status: 9204323 / 1993-07-13

ID/Status: 157038

ID/Status: 242321

SOURCE: NY Department of Environmental Conservation

ID/Status: 0301516

LTANKS:

Site ID: 157038

Spill Number/Closed Date: 0301516 / 2003-07-21

Spill Date: 2003-05-12

Spill Cause: Tank Test Failure

Spill Source: Institutional, Educational, Gov., Other

Spill Class: Possible release with minimal potential for fire or hazard or Known
release with no damage. DEC Response. Willing Responsible Party.
Corrective action taken.

Cleanup Ceased: Not reported

Cleanup Meets Standard: True

SWIS: 6000

Investigator: jboodee

Referred To: Not reported

Reported to Dept: 2003-05-12

CID: 205

Water Affected: Not reported

Spill Notifier: Responsible Party

Last Inspection: Not reported

Recommended Penalty: False

UST Involvement: False

Remediation Phase: 0

Date Entered In Computer: 2003-05-12

Spill Record Last Update: 2003-08-04

Spiller Name: TOM ACOCELLA

Spiller Company: PORT CHESTER HOUSING AUTH

Spiller Address: 70 PURDY AVE

Spiller City,St,Zip: PORT CHESTER, NY

Spiller County: 001

Spiller Contact: CALLER

Spiller Phone: Not reported

Spiller Extention: Not reported

DEC Region: 3

DER Facility ID: 132819

DEC Memo: "Prior to Sept, 2004 data translation this spill Lead_DEC Field was

O'DEE 05/12/03: Tank test failure. Uncover and retest. 07/21/03 TANK

PASSED RETEST. SPILL CLOSED BY DANIELLE JACKSON OF WCHD. NFA"

Remarks: ""

Material:

Site ID: 157038

Operable Unit ID: 869534

Operable Unit: 01

Material ID: 506008

- Continued on next page -

Site Detail Report

Target Property: 29-31 AND 37-39 NORTH MAIN STREET
PORT CHESTER, NY 10573

JOB: NA

NY LTANKS

EDR ID: S104498378 **DIST/DIR:** 0.298 South **ELEVATION:** 18 **MAP ID:** 188

NAME: SPILL NUMBER 0301516

Rev: 05/17/2016

ADDRESS: 70 PURDY AVE
PORT CHESTER, NY
WESTCHESTER

ID/Status: 0301516 / 2003-07-21

ID/Status: 9204323 / 1993-07-13

ID/Status: 157038

ID/Status: 242321

SOURCE: NY Department of Environmental Conservation

ID/Status: 0301516

Material Code: 0001A
Material Name: #2 fuel oil
Case No.: Not reported
Material FA: Petroleum
Quantity: .00
Units: Gallons
Recovered: .00
Resource Affected: Not reported
Oxygenate: Not reported

Tank Test:
Site ID: 157038
Spill Tank Test: 1528368
Tank Number: 1
Tank Size: 6000
Test Method: 03
Leak Rate: .00
Gross Fail: Not reported
Modified By: Spills
Last Modified: Not reported
Test Method: Horner EZ Check I or II

Site ID: 242321
Spill Number/Closed Date: 9204323 / 1993-07-13
Spill Date: 1992-07-15
Spill Cause: Tank Test Failure
Spill Source: Institutional, Educational, Gov., Other
Spill Class: Known release with minimal potential for fire or hazard. DEC Response.
Willing Responsible Party. Corrective action taken.
Cleanup Ceased: 1993-07-13
Cleanup Meets Standard: False
SWIS: 6000
Investigator: WXWADSWO
Referred To: Not reported
Reported to Dept: 1992-07-15
CID: Not reported
Water Affected: Not reported
Spill Notifier: Tank Tester
Last Inspection: Not reported
Recommended Penalty: False
UST Involvement: False
Remediation Phase: 0
Date Entered In Computer: 1992-07-17

- Continued on next page -

Site Detail Report

Target Property: 29-31 AND 37-39 NORTH MAIN STREET
PORT CHESTER, NY 10573

JOB: NA

NY LTANKS

EDR ID: S104498378 **DIST/DIR:** 0.298 South **ELEVATION:** 18 **MAP ID:** 188

NAME: SPILL NUMBER 0301516

Rev: 05/17/2016

ADDRESS: 70 PURDY AVE
PORT CHESTER, NY
WESTCHESTER

ID/Status: 0301516 / 2003-07-21

ID/Status: 9204323 / 1993-07-13

ID/Status: 157038

ID/Status: 242321

SOURCE: NY Department of Environmental Conservation

ID/Status: 0301516

Spill Record Last Update: 1993-08-03

Spiller Name: Not reported

Spiller Company: KEN CAPPALINO CONST.

Spiller Address: 200 HAMILTON AVE.

Spiller City,St,Zip: WHITE PLAINS, ZZ

Spiller County: 001

Spiller Contact: Not reported

Spiller Phone: Not reported

Spiller Extention: Not reported

DEC Region: 3

DER Facility ID: 132819

DEC Memo: "Prior to Sept, 2004 data translation this spill Lead_DEC Field was
WADSWORTH "

Remarks: "E.I.R. ASAP"

Material:

Site ID: 242321

Operable Unit ID: 971722

Operable Unit: 01

Material ID: 412058

Material Code: 0001A

Material Name: #2 fuel oil

Case No.: Not reported

Material FA: Petroleum

Quantity: .00

Units: Not reported

Recovered: .00

Resource Affected: Not reported

Oxygenate: Not reported

Tank Test:

Site ID: 242321

Spill Tank Test: 1540240

Tank Number: Not reported

Tank Size: 0

Test Method: 00

Leak Rate: .00

Gross Fail: Not reported

Modified By: Spills

Last Modified: Not reported

Test Method: Unknown

Site Detail Report

Target Property: 29-31 AND 37-39 NORTH MAIN STREET
PORT CHESTER, NY 10573

JOB: NA

NY LTANKS

EDR ID: S104619315 **DIST/DIR:** 0.303 SW **ELEVATION:** 17 **MAP ID:** 189

NAME: SPILL NUMBER 9604723

Rev: 05/17/2016

ADDRESS: 113 SOUTH MAIN ST
PORT CHESTER, NY
WESTCHESTER

ID/Status: 9604723 / 2000-11-24
ID/Status: 143508
ID/Status: 9604723

SOURCE: NY Department of Environmental Conservation

LTANKS:

Site ID: 143508

Spill Number/Closed Date: 9604723 / 2000-11-24

Spill Date: 1996-07-10

Spill Cause: Tank Overfill

Spill Source: Gasoline Station or other PBS Facility

Spill Class: Known release with minimal potential for fire or hazard. DEC Response.

Willing Responsible Party. Corrective action taken.

Cleanup Ceased: Not reported

Cleanup Meets Standard: False

SWIS: 6000

Investigator: tdghiosa

Referred To: Not reported

Reported to Dept: 1996-07-10

CID: 233

Water Affected: Not reported

Spill Notifier: Other

Last Inspection: Not reported

Recommended Penalty: False

UST Involvement: True

Remediation Phase: 0

Date Entered In Computer: 1996-07-10

Spill Record Last Update: 2000-11-24

Spiller Name: 4 STAR AUTO GLASS

Spiller Company: COURT SERVICE STATION

Spiller Address: 113 SOUTH MAIN ST

Spiller City,St,Zip: PORT CHESTER, NY

Spiller County: 001

Spiller Contact: Not reported

Spiller Phone: Not reported

Spiller Extention: Not reported

DEC Region: 3

DER Facility ID: 122393

DEC Memo: "Prior to Sept, 2004 data translation this spill Lead_DEC Field was

GHIOSAY September 6, 1996 UST closure Report recieved from Papitto

Const. Co. documenting the removal of 5 gasoline tanks, 1 diesel

tank, 1 fuel oil tank, and 1 waste oil tank."

Remarks: "FORMER OWNERS ARE SPILLERS NEW OWNERS ARE 4 STAR AUTO GLASS 4100

BOSTON POST RD BRONX CALLER TAKING TANKS OUT AND HAS FOUND

CONTAIMANATED SOIL PBS # 3-011479 "

Material:

Site ID: 143508

Operable Unit ID: 1035693

- Continued on next page -

Site Detail Report

Target Property: 29-31 AND 37-39 NORTH MAIN STREET
PORT CHESTER, NY 10573

JOB: NA

NY LTANKS

EDR ID: S104619315 **DIST/DIR:** 0.303 SW **ELEVATION:** 17 **MAP ID:** 189

NAME: SPILL NUMBER 9604723

Rev: 05/17/2016

ADDRESS: 113 SOUTH MAIN ST
PORT CHESTER, NY
WESTCHESTER

ID/Status: 9604723 / 2000-11-24
ID/Status: 143508
ID/Status: 9604723

SOURCE: NY Department of Environmental Conservation

Operable Unit: 01
Material ID: 347475
Material Code: 0001A
Material Name: #2 fuel oil
Case No.: Not reported
Material FA: Petroleum
Quantity: .00
Units: Gallons
Recovered: .00
Resource Affected: Not reported
Oxygenate: Not reported
Site ID: 143508
Operable Unit ID: 1035693
Operable Unit: 01
Material ID: 347476
Material Code: 0008
Material Name: diesel
Case No.: Not reported
Material FA: Petroleum
Quantity: .00
Units: Gallons
Recovered: .00
Resource Affected: Not reported
Oxygenate: Not reported
Site ID: 143508
Operable Unit ID: 1035693
Operable Unit: 01
Material ID: 347477
Material Code: 0009
Material Name: gasoline
Case No.: Not reported
Material FA: Petroleum
Quantity: .00
Units: Gallons
Recovered: .00
Resource Affected: Not reported
Oxygenate: Not reported
Site ID: 143508
Operable Unit ID: 1035693
Operable Unit: 01
Material ID: 347478
Material Code: 0022
Material Name: waste oil/used oil
Case No.: Not reported
Material FA: Petroleum

- Continued on next page -

Site Detail Report

Target Property: 29-31 AND 37-39 NORTH MAIN STREET
PORT CHESTER, NY 10573

JOB: NA

NY LTANKS

EDR ID: S104619315 **DIST/DIR:** 0.303 SW **ELEVATION:** 17 **MAP ID:** 189

NAME: SPILL NUMBER 9604723

Rev: 05/17/2016

ADDRESS: 113 SOUTH MAIN ST
PORT CHESTER, NY
WESTCHESTER

ID/Status: 9604723 / 2000-11-24
ID/Status: 143508
ID/Status: 9604723

SOURCE: NY Department of Environmental Conservation

Quantity: .00
Units: Gallons
Recovered: .00
Resource Affected: Not reported
Oxygenate: Not reported

Tank Test:

Site Detail Report

Target Property: 29-31 AND 37-39 NORTH MAIN STREET
PORT CHESTER, NY 10573

JOB: NA

NY LTANKS

EDR ID: S104620308 **DIST/DIR:** 0.303 NNW **ELEVATION:** 66 **MAP ID:** 190

NAME: SPILL NUMBER 9904041

Rev: 05/17/2016

ADDRESS: 242 KINGS ST
PORT CHESTER, NY
WESTCHESTER

ID/Status: 9904041 / 1999-07-14
ID/Status: 229565
ID/Status: 9904041

SOURCE: NY Department of Environmental Conservation

LTANKS:

Site ID: 229565

Spill Number/Closed Date: 9904041 / 1999-07-14

Spill Date: 1999-07-07

Spill Cause: Tank Test Failure

Spill Source: Private Dwelling

Spill Class: Known release with minimal potential for fire or hazard. DEC Response.

Willing Responsible Party. Corrective action taken.

Cleanup Ceased: Not reported

Cleanup Meets Standard: True

SWIS: 6000

Investigator: jbodee

Referred To: Not reported

Reported to Dept: 1999-07-07

CID: 366

Water Affected: Not reported

Spill Notifier: Tank Tester

Last Inspection: Not reported

Recommended Penalty: False

UST Involvement: False

Remediation Phase: 0

Date Entered In Computer: 1999-07-07

Spill Record Last Update: 1999-07-21

Spiller Name: Not reported

Spiller Company: ROSEMARY ROBERTSON

Spiller Address: 242 KINGS ST

Spiller City,St,Zip: PORT CHESTER, NY 10573-

Spiller County: 001

Spiller Contact: GAIL SENEY

Spiller Phone: (914) 967-4764

Spiller Extention: Not reported

DEC Region: 3

DER Facility ID: 189241

DEC Memo: "Prior to Sept, 2004 data translation this spill Lead_DEC Field was

O'DEE 7/14/99 PASSED RETEST AFTER REFIT; NFA"

Remarks: "caller reporting a failed tank test. recommending to repair and retest."

Material:

Site ID: 229565

Operable Unit ID: 1078475

Operable Unit: 01

Material ID: 303935

Material Code: 0001A

- Continued on next page -

Site Detail Report

Target Property: 29-31 AND 37-39 NORTH MAIN STREET
PORT CHESTER, NY 10573

JOB: NA

NY LTANKS

EDR ID: S104620308 **DIST/DIR:** 0.303 NNW **ELEVATION:** 66 **MAP ID:** 190

NAME: SPILL NUMBER 9904041

Rev: 05/17/2016

ADDRESS: 242 KINGS ST
PORT CHESTER, NY
WESTCHESTER

ID/Status: 9904041 / 1999-07-14
ID/Status: 229565
ID/Status: 9904041

SOURCE: NY Department of Environmental Conservation

Material Name: #2 fuel oil
Case No.: Not reported
Material FA: Petroleum
Quantity: .00
Units: Gallons
Recovered: .00
Resource Affected: Not reported
Oxygenate: Not reported

Tank Test:
Site ID: 229565
Spill Tank Test: 1547343
Tank Number: 1
Tank Size: 550
Test Method: 20
Leak Rate: .00
Gross Fail: Not reported
Modified By: Spills
Last Modified: Not reported
Test Method: USTest 2000/P/LL plus USTest 2000/U

Site Detail Report

Target Property: 29-31 AND 37-39 NORTH MAIN STREET
PORT CHESTER, NY 10573

JOB: NA

NY LTANKS

EDR ID: U003645753 **DIST/DIR:** 0.307 SSW **ELEVATION:** 11 **MAP ID:** 191

NAME: VIDEO INDUSTRIES **Rev:** 05/17/2016
ADDRESS: 45 DON BOSCO PL ID/Status: 9606285 / 2002-06-14
PORT CHESTER, NY ID/Status: 318952
WESTCHESTER ID/Status: 9606285
SOURCE: NY Department of Environmental Conservation

LTANKS:

Site ID: 318952
Spill Number/Closed Date: 9606285 / 2002-06-14
Spill Date: 1996-08-15
Spill Cause: Tank Test Failure
Spill Source: Commercial/Industrial
Spill Class: Known release with minimal potential for fire or hazard. DEC Response.
Willing Responsible Party. Corrective action taken.
Cleanup Ceased: Not reported
Cleanup Meets Standard: False
SWIS: 6000
Investigator: tdghiosa
Referred To: Not reported
Reported to Dept: 1996-08-15
CID: 257
Water Affected: Not reported
Spill Notifier: Tank Tester
Last Inspection: Not reported
Recommended Penalty: False
UST Involvement: False
Remediation Phase: 0
Date Entered In Computer: 1996-08-15
Spill Record Last Update: 2002-06-14
Spiller Name: SYLVAN SIMONS
Spiller Company: VIDEO INDUSTRIES
Spiller Address: 45 DON BOSCO PL
Spiller City,St,Zip: PORT CHESTER, NY
Spiller County: 001
Spiller Contact: SYLVAN SIMONS
Spiller Phone: (914) 939-4919
Spiller Extention: Not reported
DEC Region: 3
DER Facility ID: 257104
DEC Memo: "Prior to Sept, 2004 data translation this spill Lead_DEC Field was
GHIOSAY 12-31-1996 LETTER SENT FROM ZYTEL INC. TO MIKE MURTHY STATING
THAT THE 2 TANKS WERE REMOVED AND SOIL SAMPLE RESULTS REVEALED THAT
NO CONTAMINATION WAS PRESENT. NFA"
Remarks: "going to uncover isolate and retest"

Material:

Site ID: 318952
Operable Unit ID: 1033797
Operable Unit: 01
Material ID: 345543

- Continued on next page -

Site Detail Report

Target Property: 29-31 AND 37-39 NORTH MAIN STREET
PORT CHESTER, NY 10573

JOB: NA

NY LTANKS

EDR ID: U003645753 **DIST/DIR:** 0.307 SSW **ELEVATION:** 11 **MAP ID:** 191

NAME: VIDEO INDUSTRIES
ADDRESS: 45 DON BOSCO PL
PORT CHESTER, NY
WESTCHESTER

Rev: 05/17/2016
ID/Status: 9606285 / 2002-06-14
ID/Status: 318952
ID/Status: 9606285

SOURCE: NY Department of Environmental Conservation

Material Code: 0001A
Material Name: #2 fuel oil
Case No.: Not reported
Material FA: Petroleum
Quantity: .00
Units: Gallons
Recovered: .00
Resource Affected: Not reported
Oxygenate: Not reported

Tank Test:

Site Detail Report

Target Property: 29-31 AND 37-39 NORTH MAIN STREET
PORT CHESTER, NY 10573

JOB: NA

NY LTANKS

EDR ID: S107489176 **DIST/DIR:** 0.314 West **ELEVATION:** 70 **MAP ID:** 192

NAME: 64 GROVE ST
ADDRESS: 64 GROVE ST
PORT CHESTER, NY
WESTCHESTER

Rev: 05/17/2016
ID/Status: 0509923 / 2005-11-27
ID/Status: 355795
ID/Status: 0509923

SOURCE: NY Department of Environmental Conservation

LTANKS:

Site ID: 355795
Spill Number/Closed Date: 0509923 / 2005-11-27
Spill Date: 2005-11-18
Spill Cause: Tank Failure
Spill Source: Passenger Vehicle
Spill Class: Known release that creates potential for fire or hazard. DEC Response.
Willing Responsible Party. Corrective action taken.
Cleanup Ceased: Not reported
Cleanup Meets Standard: True
SWIS: 6048
Investigator: JBODee
Referred To: WCDOH
Reported to Dept: 2005-11-18
CID: 71
Water Affected: Not reported
Spill Notifier: Fire Department
Last Inspection: Not reported
Recommended Penalty: False
UST Involvement: False
Remediation Phase: 0
Date Entered In Computer: 2005-11-19
Spill Record Last Update: 2005-11-27
Spiller Name: Not reported
Spiller Company: UNKNOWN
Spiller Address: Not reported
Spiller City,St,Zip: ZZ -
Spiller County: 001
Spiller Contact: SUSAN TIRONE
Spiller Phone: (914) 231-1901
Spiller Extention: Not reported
DEC Region: 3
DER Facility ID: 305840
DEC Memo: "Called & spoke w/ Susan at WC 911. She said that PORTchester FD is on site handling and WCHD is enroute. 11/27/05 Spill closed by Karen Magnuson of the Westchester County Health Dept. No further action required. jod As per email from WCHD: 0509923 Grove Street, Port Chester; Spill of gasoline from a van parked in driveway of 64 Smith Street. Gasoline spilled onto roadway, Fire Department placed absorbents and speedy-dri, DPW cleaned up roadway and vehicle owner cleaned up driveway. No impacts observed in the catch basin or at outfall to Long Island Sound at time of inspection. NFA "
Remarks: "LEAK FROM A VAN - DID GET INTO SEWER. CLEAN UP PENDING."

- Continued on next page -

Site Detail Report

Target Property: 29-31 AND 37-39 NORTH MAIN STREET
PORT CHESTER, NY 10573

JOB: NA

NY LTANKS

EDR ID: S107489176 **DIST/DIR:** 0.314 West **ELEVATION:** 70 **MAP ID:** 192

NAME: 64 GROVE ST
ADDRESS: 64 GROVE ST
PORT CHESTER, NY
WESTCHESTER

Rev: 05/17/2016
ID/Status: 0509923 / 2005-11-27
ID/Status: 355795
ID/Status: 0509923

SOURCE: NY Department of Environmental Conservation

Material:
Site ID: 355795
Operable Unit ID: 1113130
Operable Unit: 01
Material ID: 2103179
Material Code: 0009
Material Name: gasoline
Case No.: Not reported
Material FA: Petroleum
Quantity: 20.00
Units: Gallons
Recovered: .00
Resource Affected: Not reported
Oxygenate: Not reported

Tank Test:

Site Detail Report

Target Property: 29-31 AND 37-39 NORTH MAIN STREET
PORT CHESTER, NY 10573

JOB: NA

NY LTANKS

EDR ID: S102660701 **DIST/DIR:** 0.317 WNW **ELEVATION:** 55 **MAP ID:** AR193

NAME: MRS. EDWARD QUINLAND OFF.

Rev: 05/17/2016

ADDRESS: 250 WESTCHESTER AVE
PORT CHESTER, NY
WESTCHESTER

ID/Status: 9104625 / 1991-08-15
ID/Status: 185859
ID/Status: 9104625

SOURCE: NY Department of Environmental Conservation

LTANKS:

Site ID: 185859

Spill Number/Closed Date: 9104625 / 1991-08-15

Spill Date: 1991-07-27

Spill Cause: Tank Failure

Spill Source: Commercial/Industrial

Spill Class: Known release that creates potential for fire or hazard. (Highly Improbable)

Cleanup Ceased: 1991-08-05

Cleanup Meets Standard: True

SWIS: 6000

Investigator: tdghiosa

Referred To: Not reported

Reported to Dept: 1991-07-30

CID: Not reported

Water Affected: Not reported

Spill Notifier: Other

Last Inspection: Not reported

Recommended Penalty: False

UST Involvement: False

Remediation Phase: 0

Date Entered In Computer: 1991-08-12

Spill Record Last Update: 2001-01-22

Spiller Name: Not reported

Spiller Company: SAME

Spiller Address: Not reported

Spiller City,St,Zip: ZZ

Spiller County: 001

Spiller Contact: Not reported

Spiller Phone: Not reported

Spiller Extention: Not reported

DEC Region: 3

DER Facility ID: 155445

DEC Memo: "Prior to Sept, 2004 data translation this spill Lead_DEC Field was GHIOSAY 08/15/91: APPROXIMATELY 10-15 YDS OF CONTAMINATED SOIL WAS REMOVED DOWN TO BEDROCK. SOIL WAS STOCKPILED ON PLASTIC AND WILL BE REMOVED BY EPS. 09/27/95: This is additional information about material spilled from the translation of the old spill file: CONT. SOIL."

Remarks: "PULLING 1K AND DISCOVERED CONTAMINATED SOIL SPOKE WITH ALAN PARKS TANK IS LEAKING (WATER IN TANK) WILL PULL TANK EP&S HIRES TO HAUL CONTAMINATED SOIL ALAN WILL CALL BACK WITH REMOVAL DATE"

- Continued on next page -

Site Detail Report

Target Property: 29-31 AND 37-39 NORTH MAIN STREET
PORT CHESTER, NY 10573

JOB: NA

NY LTANKS

EDR ID: S102660701 **DIST/DIR:** 0.317 WNW **ELEVATION:** 55 **MAP ID:** AR193

NAME: MRS. EDWARD QUINLAND OFF.

Rev: 05/17/2016

ADDRESS: 250 WESTCHESTER AVE
PORT CHESTER, NY
WESTCHESTER

ID/Status: 9104625 / 1991-08-15
ID/Status: 185859
ID/Status: 9104625

SOURCE: NY Department of Environmental Conservation

Material:

Site ID: 185859
Operable Unit ID: 955412
Operable Unit: 01
Material ID: 423694
Material Code: 0001A
Material Name: #2 fuel oil
Case No.: Not reported
Material FA: Petroleum
Quantity: .00
Units: Pounds
Recovered: .00
Resource Affected: Not reported
Oxygenate: Not reported

Tank Test:

Site Detail Report

Target Property: 29-31 AND 37-39 NORTH MAIN STREET
PORT CHESTER, NY 10573

JOB: NA

NY LTANKS

EDR ID: S100139605 **DIST/DIR:** 0.317 WNW **ELEVATION:** 55 **MAP ID:** AR194

NAME: OUR LADY OF MERCY CHURCH

Rev: 05/17/2016

ADDRESS: 260 WESTCHESTER AVE
PORT CHESTER, NY
WESTCHESTER

ID/Status: 8707648 / 1988-02-16

ID/Status: 8705860 / 1988-02-16

ID/Status: 186368

ID/Status: 136943

ID/Status: 8707648

SOURCE: NY Department of Environmental Conservation

LTANKS:

Site ID: 186368

Spill Number/Closed Date: 8707648 / 1988-02-16

Spill Date: 1987-12-07

Spill Cause: Tank Test Failure

Spill Source: Institutional, Educational, Gov., Other

Spill Class: Not reported

Cleanup Ceased: 1988-02-16

Cleanup Meets Standard: True

SWIS: 6000

Investigator: jeokesso

Referred To: Not reported

Reported to Dept: 1987-12-07

CID: Not reported

Water Affected: Not reported

Spill Notifier: Responsible Party

Last Inspection: 1988-02-16

Recommended Penalty: False

UST Involvement: False

Remediation Phase: 0

Date Entered In Computer: 1987-12-08

Spill Record Last Update: 1988-07-27

Spiller Name: REVEREND BRADLY

Spiller Company: JOHN MASTRONARDI

Spiller Address: 914-476-1058&212-371-1000 EXT2635

Spiller City,St,Zip: ZZ

Spiller County: 001

Spiller Contact: Not reported

Spiller Phone: Not reported

Spiller Extention: Not reported

DEC Region: 3

DER Facility ID: 117160

DEC Memo: "Prior to Sept, 2004 data translation this spill Lead_DEC Field was
OKESSON // : 2-11-88 AS PER REV. BRADLY, WCHD HANDLING IT. L.R. //
: 12-08-87 AS PER J. MASTRONARDI,CALLBACK, LUZON OIL PLACED SORBENTS
IN DRAIN & IS CLEANING UP. // : SPILL CLEANED UP BY SPILLER LR
02-16-88 N F A. // : SAME AS 87-05860. "

Remarks: "TANK FAILURE.OIL APPEARING INTO BASEMENT.TANK TO BE PUMPED OUT.
W.C.H.D. TO INVESTIGATE."

Material:

Site ID: 186368

Operable Unit ID: 913320

Operable Unit: 01

- Continued on next page -

Site Detail Report

Target Property: 29-31 AND 37-39 NORTH MAIN STREET
PORT CHESTER, NY 10573

JOB: NA

NY LTANKS

EDR ID: S100139605 **DIST/DIR:** 0.317 WNW **ELEVATION:** 55 **MAP ID:** AR194

NAME: OUR LADY OF MERCY CHURCH

Rev: 05/17/2016

ADDRESS: 260 WESTCHESTER AVE
PORT CHESTER, NY
WESTCHESTER

ID/Status: 8707648 / 1988-02-16

ID/Status: 8705860 / 1988-02-16

ID/Status: 186368

ID/Status: 136943

ID/Status: 8707648

SOURCE: NY Department of Environmental Conservation

Material ID: 466585
Material Code: 0001A
Material Name: #2 fuel oil
Case No.: Not reported
Material FA: Petroleum
Quantity: .00
Units: Not reported
Recovered: .00
Resource Affected: Not reported
Oxygenate: Not reported

Tank Test:
Site ID: 186368
Spill Tank Test: 1532549
Tank Number: Not reported
Tank Size: 0
Test Method: 00
Leak Rate: .00
Gross Fail: Not reported
Modified By: Spills
Last Modified: Not reported
Test Method: Unknown

Site ID: 136943
Spill Number/Closed Date: 8705860 / 1988-02-16
Spill Date: 1987-10-12
Spill Cause: Tank Test Failure
Spill Source: Institutional, Educational, Gov., Other
Spill Class: Known release with minimal potential for fire or hazard. DEC Response.
Willing Responsible Party. Corrective action taken.
Cleanup Ceased: 1988-02-16
Cleanup Meets Standard: True
SWIS: 6000
Investigator: tdghiosa
Referred To: Not reported
Reported to Dept: 1987-10-12
CID: Not reported
Water Affected: Not reported
Spill Notifier: Tank Tester
Last Inspection: 1988-02-16
Recommended Penalty: False
UST Involvement: False
Remediation Phase: 0

- Continued on next page -

Site Detail Report

Target Property: 29-31 AND 37-39 NORTH MAIN STREET
PORT CHESTER, NY 10573

JOB: NA

NY LTANKS

EDR ID: S100139605 **DIST/DIR:** 0.317 WNW **ELEVATION:** 55 **MAP ID:** AR194

NAME: OUR LADY OF MERCY CHURCH

Rev: 05/17/2016

ADDRESS: 260 WESTCHESTER AVE
PORT CHESTER, NY
WESTCHESTER

ID/Status: 8707648 / 1988-02-16

ID/Status: 8705860 / 1988-02-16

ID/Status: 186368

ID/Status: 136943

ID/Status: 8707648

SOURCE: NY Department of Environmental Conservation

Date Entered In Computer: 1987-11-18

Spill Record Last Update: 1998-03-20

Spiller Name: FATHER BRADLEY

Spiller Company: SAME

Spiller Address: Not reported

Spiller City,St,Zip: ZZ

Spiller County: 001

Spiller Contact: Not reported

Spiller Phone: Not reported

Spiller Extention: Not reported

DEC Region: 3

DER Facility ID: 117160

DEC Memo: "Prior to Sept, 2004 data translation this spill Lead_DEC Field was

GHIOSAY // : TO RETEST. 02/16/88: N. F. A. L.R. "

Remarks: "3.5K HIGH VOLUME, 5K HIGH VOLUME"

Material:

Site ID: 136943

Operable Unit ID: 911910

Operable Unit: 01

Material ID: 468429

Material Code: 0001A

Material Name: #2 fuel oil

Case No.: Not reported

Material FA: Petroleum

Quantity: .00

Units: Pounds

Recovered: .00

Resource Affected: Not reported

Oxygenate: Not reported

Tank Test:

Site ID: 136943

Spill Tank Test: 1531898

Tank Number: Not reported

Tank Size: 0

Test Method: 00

Leak Rate: .00

Gross Fail: Not reported

Modified By: Spills

Last Modified: Not reported

Test Method: Unknown

Site Detail Report

Target Property: 29-31 AND 37-39 NORTH MAIN STREET
PORT CHESTER, NY 10573

JOB: NA

NY LTANKS

EDR ID: U003648008 **DIST/DIR:** 0.320 NNW **ELEVATION:** 57 **MAP ID:** 195

NAME: SUBURBAN BINDERY **Rev:** 05/17/2016
ADDRESS: 77 PONINGO ST ID/Status: 9604336 / 1997-07-01
PORT CHESTER, NY ID/Status: 77862
WESTCHESTER ID/Status: 9604336
SOURCE: NY Department of Environmental Conservation

LTANKS:

Site ID: 77862
Spill Number/Closed Date: 9604336 / 1997-07-01
Spill Date: 1996-07-01
Spill Cause: Tank Failure
Spill Source: Commercial/Industrial
Spill Class: Known release with minimal potential for fire or hazard. DEC Response.
Willing Responsible Party. Corrective action taken.
Cleanup Ceased: Not reported
Cleanup Meets Standard: True
SWIS: 6000
Investigator: tdghiosa
Referred To: Not reported
Reported to Dept: 1996-07-01
CID: 312
Water Affected: Not reported
Spill Notifier: Other
Last Inspection: Not reported
Recommended Penalty: False
UST Involvement: True
Remediation Phase: 0
Date Entered In Computer: 1996-07-01
Spill Record Last Update: 1997-07-25
Spiller Name: CHRIS MAZZURCO
Spiller Company: SUBURBAN BINDERY
Spiller Address: 77 PONINGO ST
Spiller City,St,Zip: PORT CHESTER, NY
Spiller County: 001
Spiller Contact: CHRIS MAZZURCO
Spiller Phone: (914) 761-7327
Spiller Extention: Not reported
DEC Region: 3
DER Facility ID: 72552
DEC Memo: "Prior to Sept, 2004 data translation this spill Lead_DEC Field was GHIOSAY 07/01/97 LETTER SENT; NFA. "
Remarks: "caller was pulling an old tank and noticed ground contamination - tank is very old"

Material:

Site ID: 77862
Operable Unit ID: 1031992
Operable Unit: 01
Material ID: 350629
Material Code: 0009

- Continued on next page -

Site Detail Report

Target Property: 29-31 AND 37-39 NORTH MAIN STREET
PORT CHESTER, NY 10573

JOB: NA

NY LTANKS

EDR ID: U003648008 **DIST/DIR:** 0.320 NNW **ELEVATION:** 57 **MAP ID:** 195

NAME: SUBURBAN BINDERY
ADDRESS: 77 PONINGO ST
PORT CHESTER, NY
WESTCHESTER

Rev: 05/17/2016
ID/Status: 9604336 / 1997-07-01
ID/Status: 77862
ID/Status: 9604336

SOURCE: NY Department of Environmental Conservation

Material Name: gasoline
Case No.: Not reported
Material FA: Petroleum
Quantity: .00
Units: Gallons
Recovered: .00
Resource Affected: Not reported
Oxygenate: Not reported

Tank Test:

Site Detail Report

Target Property: 29-31 AND 37-39 NORTH MAIN STREET
PORT CHESTER, NY 10573

JOB: NA

NY LTANKS

EDR ID: S100138121 **DIST/DIR:** 0.327 SSW **ELEVATION:** 12 **MAP ID:** 196

NAME: DON BOSCO'S PLACE

Rev: 05/17/2016

ADDRESS: PARKING LOT
PORT CHESTER, NY
WESTCHESTER

ID/Status: 8907187 / 1990-05-15
ID/Status: 153543
ID/Status: 8907187

SOURCE: NY Department of Environmental Conservation

LTANKS:

Site ID: 153543

Spill Number/Closed Date: 8907187 / 1990-05-15

Spill Date: 1989-10-20

Spill Cause: Tank Failure

Spill Source: Commercial Vehicle

Spill Class: Not reported

Cleanup Ceased: 1990-05-15

Cleanup Meets Standard: True

SWIS: 6000

Investigator: WEED

Referred To: Not reported

Reported to Dept: 1989-10-20

CID: Not reported

Water Affected: BYRAM RIVER

Spill Notifier: Health Department

Last Inspection: Not reported

Recommended Penalty: False

UST Involvement: False

Remediation Phase: 0

Date Entered In Computer: 1989-11-09

Spill Record Last Update: 1992-04-14

Spiller Name: Not reported

Spiller Company: WARNER INC

Spiller Address: P.O.BOX 2395

Spiller City, St, Zip: N.SYRACUSE, ZZ

Spiller County: 001

Spiller Contact: Not reported

Spiller Phone: Not reported

Spiller Extention: Not reported

DEC Region: 3

DER Facility ID: 130251

DEC Memo: "Prior to Sept, 2004 data translation this spill Lead_DEC Field was K
WEED // : WCHD CLOSED. "

Remarks: "SADDLE TANK ON TRUCK RUPTURED WCHD UNABLE TO CONTACT SPILLER USING
BOOMS & PADS TO CLEAN UP F.D. ON SCENE SITUATION UNDER CONTROL (2 TO
355 GAL. DRUMS OF WASTE) THIS NEEDS TO BE CLEANED UP"

Material:

Site ID: 153543

Operable Unit ID: 932269

Operable Unit: 01

Material ID: 443983

Material Code: 0008

- Continued on next page -

Site Detail Report

Target Property: 29-31 AND 37-39 NORTH MAIN STREET
PORT CHESTER, NY 10573

JOB: NA

NY LTANKS

EDR ID: S100138121 **DIST/DIR:** 0.327 SSW **ELEVATION:** 12 **MAP ID:** 196

NAME: DON BOSCO'S PLACE

Rev: 05/17/2016

ADDRESS: PARKING LOT
PORT CHESTER, NY
WESTCHESTER

ID/Status: 8907187 / 1990-05-15
ID/Status: 153543
ID/Status: 8907187

SOURCE: NY Department of Environmental Conservation

Material Name: diesel
Case No.: Not reported
Material FA: Petroleum
Quantity: 80.00
Units: Gallons
Recovered: .00
Resource Affected: Not reported
Oxygenate: Not reported

Tank Test:

Site Detail Report

Target Property: 29-31 AND 37-39 NORTH MAIN STREET
PORT CHESTER, NY 10573

JOB: NA

NY LTANKS

EDR ID: S101658690 **DIST/DIR:** 0.328 SSW **ELEVATION:** 15 **MAP ID:** AS197

NAME: MARINO RESIDENCE **Rev:** 05/17/2016
ADDRESS: 29 BEECH STREET ID/Status: 9506694 / 1995-09-27
PORT CHESTER, NY ID/Status: 97605
WESTCHESTER ID/Status: 9506694
SOURCE: NY Department of Environmental Conservation

LTANKS:

Site ID: 97605
Spill Number/Closed Date: 9506694 / 1995-09-27
Spill Date: 1995-08-31
Spill Cause: Tank Failure
Spill Source: Private Dwelling
Spill Class: Known release with minimal potential for fire or hazard. DEC Response.
Willing Responsible Party. Corrective action taken.
Cleanup Ceased: 1995-09-27
Cleanup Meets Standard: True
SWIS: 6000
Investigator: tdghiosa
Referred To: Not reported
Reported to Dept: 1995-08-31
CID: Not reported
Water Affected: Not reported
Spill Notifier: Responsible Party
Last Inspection: Not reported
Recommended Penalty: False
UST Involvement: False
Remediation Phase: 0
Date Entered In Computer: 1995-09-06
Spill Record Last Update: 1995-10-06
Spiller Name: Not reported
Spiller Company: Not reported
Spiller Address: Not reported
Spiller City,St,Zip: ***Update***, ZZ
Spiller County: 001
Spiller Contact: Not reported
Spiller Phone: Not reported
Spiller Extention: Not reported
DEC Region: 3
DER Facility ID: 86913
DEC Memo: "Prior to Sept, 2004 data translation this spill Lead_DEC Field was
GHIOSAY 09/27/95 TANK AND CONCRETE PAD REMOVED (PAD WAS OIL SOAKED)"
Remarks: "SPILL CLEANED UP BY WESTMORE FUELS BROKEN LINE AT BOTTOM OF TANK
TANK PUMPED DOWN AND WILL BE REPLACED"

Material:

Site ID: 97605
Operable Unit ID: 1021474
Operable Unit: 01
Material ID: 364655
Material Code: 0001A

- Continued on next page -

Site Detail Report

Target Property: 29-31 AND 37-39 NORTH MAIN STREET
PORT CHESTER, NY 10573

JOB: NA

NY LTANKS

EDR ID: S101658690 **DIST/DIR:** 0.328 SSW **ELEVATION:** 15 **MAP ID:** AS197

NAME: MARINO RESIDENCE
ADDRESS: 29 BEECH STREET
PORT CHESTER, NY
WESTCHESTER

Rev: 05/17/2016
ID/Status: 9506694 / 1995-09-27
ID/Status: 97605
ID/Status: 9506694

SOURCE: NY Department of Environmental Conservation

Material Name: #2 fuel oil
Case No.: Not reported
Material FA: Petroleum
Quantity: 5.00
Units: Gallons
Recovered: .00
Resource Affected: Not reported
Oxygenate: Not reported

Tank Test:

Site Detail Report

Target Property: 29-31 AND 37-39 NORTH MAIN STREET
PORT CHESTER, NY 10573

JOB: NA

NY LTANKS

EDR ID: S105996842 **DIST/DIR:** 0.334 South **ELEVATION:** 17 **MAP ID:** AS198

NAME: ACCURSO RESIDENCE

Rev: 05/17/2016

ADDRESS: 40 BEECH ST
PORT CHESTER, NY
WESTCHESTER

ID/Status: 0206528 / 2003-03-20
ID/Status: 62134
ID/Status: 0206528

SOURCE: NY Department of Environmental Conservation

LTANKS:

Site ID: 62134

Spill Number/Closed Date: 0206528 / 2003-03-20

Spill Date: 2002-09-24

Spill Cause: Tank Test Failure

Spill Source: Private Dwelling

Spill Class: Known release with minimal potential for fire or hazard. DEC Response.

Willing Responsible Party. Corrective action taken.

Cleanup Ceased: Not reported

Cleanup Meets Standard: True

SWIS: 6000

Investigator: jbodee

Referred To: Not reported

Reported to Dept: 2002-09-24

CID: 211

Water Affected: Not reported

Spill Notifier: Tank Tester

Last Inspection: Not reported

Recommended Penalty: False

UST Involvement: False

Remediation Phase: 0

Date Entered In Computer: 2002-09-24

Spill Record Last Update: 2003-03-24

Spiller Name: DOMINICH ACCURSO

Spiller Company: Not reported

Spiller Address: 40 BEECH ST

Spiller City,St,Zip: PORT CHESTER, NY

Spiller County: 001

Spiller Contact: DOMINICH ACCURSO

Spiller Phone: (914) 937-2224

Spiller Extention: Not reported

DEC Region: 3

DER Facility ID: 60274

DEC Memo: "Prior to Sept, 2004 data translation this spill Lead_DEC Field was

O'DEE 03/20/03 TANK COULD NOT BE REMOVED DUE TO STRUCTURAL
CONSIDERATIONS. NEE TOOK SAMPLES FROM BENEATH TANK. RESULTS WERE
BENEATH TAGM LEVELS. TANK ABANDONED IN PLACE."

Remarks: "UNCOVER REPAIR RETEST"

Material:

Site ID: 62134

Operable Unit ID: 859179

Operable Unit: 01

Material ID: 517133

- Continued on next page -

Site Detail Report

Target Property: 29-31 AND 37-39 NORTH MAIN STREET
PORT CHESTER, NY 10573

JOB: NA

NY LTANKS

EDR ID: S105996842 **DIST/DIR:** 0.334 South **ELEVATION:** 17 **MAP ID:** AS198

NAME: ACCURSO RESIDENCE

Rev: 05/17/2016

ADDRESS: 40 BEECH ST
PORT CHESTER, NY
WESTCHESTER

ID/Status: 0206528 / 2003-03-20
ID/Status: 62134
ID/Status: 0206528

SOURCE: NY Department of Environmental Conservation

Material Code: 0001A
Material Name: #2 fuel oil
Case No.: Not reported
Material FA: Petroleum
Quantity: .00
Units: Gallons
Recovered: .00
Resource Affected: Not reported
Oxygenate: Not reported

Tank Test:
Site ID: 62134
Spill Tank Test: 1527487
Tank Number: 1
Tank Size: 1000
Test Method: 03
Leak Rate: .00
Gross Fail: Not reported
Modified By: Spills
Last Modified: Not reported
Test Method: Horner EZ Check I or II

Site Detail Report

Target Property: 29-31 AND 37-39 NORTH MAIN STREET
PORT CHESTER, NY 10573

JOB: NA

NY LTANKS

EDR ID: 1004761455 **DIST/DIR:** 0.340 South **ELEVATION:** 17 **MAP ID:** 199

NAME: GRAPHIC MANAGEMENT SERVICES

Rev: 05/17/2016

ADDRESS: 47 PURDY AVE

ID/Status: 1202179 / 2013-01-30

PORT CHESTER, NY 10573

ID/Status: 464933

WESTCHESTER

ID/Status: 1202179

SOURCE: NY Department of Environmental Conservation

LTANKS:

Site ID: 464933

Spill Number/Closed Date: 1202179 / 2013-01-30

Spill Date: 2012-06-04

Spill Cause: Tank Test Failure

Spill Source: Commercial/Industrial

Spill Class: Known release with minimal potential for fire or hazard. DEC Response.

Willing Responsible Party. Corrective action taken.

Cleanup Ceased: Not reported

Cleanup Meets Standard: False

SWIS: 6048

Investigator: JKOMARA

Referred To: Not reported

Reported to Dept: 2012-06-04

CID: Not reported

Water Affected: Not reported

Spill Notifier: Tank Tester

Last Inspection: Not reported

Recommended Penalty: False

UST Involvement: False

Remediation Phase: 0

Date Entered In Computer: 2012-06-04

Spill Record Last Update: 2013-01-30

Spiller Name: Not reported

Spiller Company: KAREN GOMEZ

Spiller Address: Not reported

Spiller City,St,Zip: NY

Spiller County: 999

Spiller Contact: KAREN GOMEZ

Spiller Phone: 914-681-5100

Spiller Extention: Not reported

DEC Region: 3

DER Facility ID: 419319

DEC Memo: "6-4-12 Spoke with Bob. Karen is contact for bldg mngmnt company,

Beneroefe Group. They plan to Excavate, Isolate and Retest. jm

6/15/12: Received a call at the Spills dispatch desk from Bob at

Protest. The UST was retested today and failed. Failure listed as a

wet leak - below the product line. Arrangements being made to have

the tank pumped out. UST will need to be removed and further

investigation/remediation will take place. Mitch Beneroefe is the

owner of the property. jod 1/30/13 as per WCDOH: It was a tightness

test failure. I was sent out for the tank removal. I believe it was

only a piping issue, not much contamination. Received satisfactory

closure report in August of 2012. Thanks Denise NFA JO'M"

- Continued on next page -

Site Detail Report

Target Property: 29-31 AND 37-39 NORTH MAIN STREET
PORT CHESTER, NY 10573

JOB: NA

NY LTANKS

EDR ID: 1004761455 **DIST/DIR:** 0.340 South **ELEVATION:** 17 **MAP ID:** 199

NAME: GRAPHIC MANAGEMENT SERVICES

Rev: 05/17/2016

ADDRESS: 47 PURDY AVE
PORT CHESTER, NY 10573
WESTCHESTER

ID/Status: 1202179 / 2013-01-30
ID/Status: 464933
ID/Status: 1202179

SOURCE: NY Department of Environmental Conservation

Remarks: "10,000gal ust"

Material:

Site ID: 464933
Operable Unit ID: 1214967
Operable Unit: 01
Material ID: 2213038
Material Code: 0001A
Material Name: #2 fuel oil
Case No.: Not reported
Material FA: Petroleum
Quantity: Not reported
Units: Not reported
Recovered: Not reported
Resource Affected: Not reported
Oxygenate: Not reported

Tank Test:

Site Detail Report

Target Property: 29-31 AND 37-39 NORTH MAIN STREET
PORT CHESTER, NY 10573

JOB: NA

NY LTANKS

EDR ID: S102674128 **DIST/DIR:** 0.342 NNE **ELEVATION:** 29 **MAP ID:** 200

NAME: STRAUSS PAPER CO. **Rev:** 05/17/2016
ADDRESS: 140 HORTON AVE ID/Status: 9311394 / 1994-01-10
PORT CHESTER, NY ID/Status: 209076
WESTCHESTER ID/Status: 9311394
SOURCE: NY Department of Environmental Conservation

LTANKS:

Site ID: 209076
Spill Number/Closed Date: 9311394 / 1994-01-10
Spill Date: 1993-12-21
Spill Cause: Tank Overfill
Spill Source: Tank Truck
Spill Class: Possible release with minimal potential for fire or hazard or Known
release with no damage. DEC Response. Willing Responsible Party.
Corrective action taken.
Cleanup Ceased: 1994-01-10
Cleanup Meets Standard: False
SWIS: 6000
Investigator: tdghiosa
Referred To: Not reported
Reported to Dept: 1993-12-21
CID: Not reported
Water Affected: Not reported
Spill Notifier: Responsible Party
Last Inspection: Not reported
Recommended Penalty: False
UST Involvement: False
Remediation Phase: 0
Date Entered In Computer: 2003-12-02
Spill Record Last Update: 2003-12-02
Spiller Name: Not reported
Spiller Company: Not reported
Spiller Address: Not reported
Spiller City,St,Zip: ***Update***, ZZ
Spiller County: 001
Spiller Contact: Not reported
Spiller Phone: Not reported
Spiller Extention: Not reported
DEC Region: 3
DER Facility ID: 173448
DEC Memo: "Prior to Sept, 2004 data translation this spill Lead_DEC Field was
GHIOSAY "
Remarks: "OIL CAME OUT VENT OIL CO CLEANED UP"

Material:

Site ID: 209076
Operable Unit ID: 993288
Operable Unit: 01
Material ID: 390433
Material Code: 0001A

- Continued on next page -

Site Detail Report

Target Property: 29-31 AND 37-39 NORTH MAIN STREET
PORT CHESTER, NY 10573

JOB: NA

NY LTANKS

EDR ID: S102674128 **DIST/DIR:** 0.342 NNE **ELEVATION:** 29 **MAP ID:** 200

NAME: STRAUSS PAPER CO.

Rev: 05/17/2016

ADDRESS: 140 HORTON AVE
PORT CHESTER, NY
WESTCHESTER

ID/Status: 9311394 / 1994-01-10
ID/Status: 209076
ID/Status: 9311394

SOURCE: NY Department of Environmental Conservation

Material Name: #2 fuel oil
Case No.: Not reported
Material FA: Petroleum
Quantity: 10.00
Units: Gallons
Recovered: .00
Resource Affected: Not reported
Oxygenate: Not reported

Tank Test:

Site Detail Report

Target Property: 29-31 AND 37-39 NORTH MAIN STREET
PORT CHESTER, NY 10573

JOB: NA

NY LTANKS

EDR ID: S102675186 **DIST/DIR:** 0.352 NW **ELEVATION:** 60 **MAP ID:** 201

NAME: RESIDENCE **Rev:** 05/17/2016
ADDRESS: 214 SEYMOR RD ID/Status: 9602172 / 1996-05-20
PORT CHESTER, NY ID/Status: 184823
WESTCHESTER ID/Status: 9602172
SOURCE: NY Department of Environmental Conservation

LTANKS:

Site ID: 184823
Spill Number/Closed Date: 9602172 / 1996-05-20
Spill Date: 1996-05-15
Spill Cause: Tank Overfill
Spill Source: Private Dwelling
Spill Class: Possible release with minimal potential for fire or hazard or Known
release with no damage. DEC Response. Willing Responsible Party.
Corrective action taken.
Cleanup Ceased: Not reported
Cleanup Meets Standard: True
SWIS: 6000
Investigator: tdghiosa
Referred To: Not reported
Reported to Dept: 1996-05-15
CID: 349
Water Affected: Not reported
Spill Notifier: Other
Last Inspection: Not reported
Recommended Penalty: False
UST Involvement: False
Remediation Phase: 0
Date Entered In Computer: 1996-05-15
Spill Record Last Update: 1996-06-21
Spiller Name: GREAT WESTERN BANK
Spiller Company: Not reported
Spiller Address: 214 SEYMOR RD
Spiller City,St,Zip: PORT CHESTER, NY
Spiller County: 001
Spiller Contact: GREAT WESTERN BANK
Spiller Phone: Not reported
Spiller Extention: Not reported
DEC Region: 3
DER Facility ID: 154640
DEC Memo: "Prior to Sept, 2004 data translation this spill Lead_DEC Field was
GHIOSAY "
Remarks: "REMOVING 2 275 GAL TANKS INSIDE - LOOKS LIKE TANK OVERFILL - SAND
ONLY AND CALLERS CO CLEANING UP"

Material:

Site ID: 184823
Operable Unit ID: 1029671
Operable Unit: 01
Material ID: 561228

- Continued on next page -

Site Detail Report

Target Property: 29-31 AND 37-39 NORTH MAIN STREET
PORT CHESTER, NY 10573

JOB: NA

NY LTANKS

EDR ID: S102675186 **DIST/DIR:** 0.352 NW **ELEVATION:** 60 **MAP ID:** 201

NAME: RESIDENCE

Rev: 05/17/2016

ADDRESS: 214 SEYMOR RD
PORT CHESTER, NY
WESTCHESTER

ID/Status: 9602172 / 1996-05-20
ID/Status: 184823
ID/Status: 9602172

SOURCE: NY Department of Environmental Conservation

Material Code: 0001A
Material Name: #2 fuel oil
Case No.: Not reported
Material FA: Petroleum
Quantity: 5.00
Units: Gallons
Recovered: .00
Resource Affected: Not reported
Oxygenate: Not reported

Tank Test:

Site Detail Report

Target Property: 29-31 AND 37-39 NORTH MAIN STREET
PORT CHESTER, NY 10573

JOB: NA

NY LTANKS

EDR ID: S109064156 **DIST/DIR:** 0.356 WSW **ELEVATION:** 93 **MAP ID:** AT202

NAME: COMMERCIAL BLDG	Rev: 05/17/2016
ADDRESS: 200 WILLIAM ST	ID/Status: 0712545 / 2008-06-10
PORT CHESTER, NY	ID/Status: 0512667 / 2006-06-16
WESTCHESTER	ID/Status: 394180
SOURCE: NY Department of Environmental Conservation	ID/Status: 359025
	ID/Status: 0712545

LTANKS:

Site ID: 394180
Spill Number/Closed Date: 0712545 / 2008-06-10
Spill Date: 2008-02-28
Spill Cause: Tank Test Failure
Spill Source: Commercial/Industrial
Spill Class: Known release with minimal potential for fire or hazard. DEC Response.
Willing Responsible Party. Corrective action taken.
Cleanup Ceased: Not reported
Cleanup Meets Standard: False
SWIS: 6048
Investigator: WCHD
Referred To: Not reported
Reported to Dept: 2008-02-28
CID: 406
Water Affected: Not reported
Spill Notifier: Tank Tester
Last Inspection: Not reported
Recommended Penalty: False
UST Involvement: Not reported
Remediation Phase: 0
Date Entered In Computer: 2008-02-28
Spill Record Last Update: 2008-06-10
Spiller Name: WILROCK MANAGEMENT? (SUPE
Spiller Company: COMMERCIAL BLDG.
Spiller Address: 200 WILLIAM ST.
Spiller City,St,Zip: PORT CHESTER, NY
Spiller County: 001
Spiller Contact: WILROCK MANAGEMENT? (SUPE
Spiller Phone: (914) 671-4271
Spiller Extention: Not reported
DEC Region: 3
DER Facility ID: 343752
DEC Memo: ""
Remarks: "Ullage failure."

Material:

Site ID: 394180
Operable Unit ID: 1151122
Operable Unit: 01
Material ID: 2141815
Material Code: 0001A
Material Name: #2 fuel oil
Case No.: Not reported

- Continued on next page -

Site Detail Report

Target Property: 29-31 AND 37-39 NORTH MAIN STREET
PORT CHESTER, NY 10573

JOB: NA

NY LTANKS

EDR ID: S109064156 **DIST/DIR:** 0.356 WSW **ELEVATION:** 93 **MAP ID:** AT202

NAME: COMMERCIAL BLDG **Rev:** 05/17/2016
ADDRESS: 200 WILLIAM ST ID/Status: 0712545 / 2008-06-10
PORT CHESTER, NY ID/Status: 0512667 / 2006-06-16
WESTCHESTER ID/Status: 394180
SOURCE: NY Department of Environmental Conservation ID/Status: 359025
ID/Status: 0712545

Material FA: Petroleum
Quantity: .00
Units: Gallons
Recovered: .00
Resource Affected: Not reported
Oxygenate: Not reported

Tank Test:
Site ID: 394180
Spill Tank Test: 2384767
Tank Number: Not reported
Tank Size: 3000
Test Method: 03
Leak Rate: .00
Gross Fail: Not reported
Modified By: Watchdog
Last Modified: Not reported
Test Method: Horner EZ Check I or II

Site ID: 359025
Spill Number/Closed Date: 0512667 / 2006-06-16
Spill Date: 2006-02-01
Spill Cause: Tank Test Failure
Spill Source: Commercial/Industrial
Spill Class: Known release with minimal potential for fire or hazard. DEC Response.
Willing Responsible Party. Corrective action taken.
Cleanup Ceased: Not reported
Cleanup Meets Standard: True
SWIS: 6048
Investigator: JBODee
Referred To: WCDOH
Reported to Dept: 2006-02-01
CID: 409
Water Affected: Not reported
Spill Notifier: Tank Tester
Last Inspection: Not reported
Recommended Penalty: False
UST Involvement: False
Remediation Phase: 0
Date Entered In Computer: 2006-02-01
Spill Record Last Update: 2006-06-16
Spiller Name: WILL ROCK MANAGEMENT
Spiller Company: WILL ROCK MANAGEMENT

- Continued on next page -

Site Detail Report

Target Property: 29-31 AND 37-39 NORTH MAIN STREET
PORT CHESTER, NY 10573

JOB: NA

NY LTANKS

EDR ID: S109064156 **DIST/DIR:** 0.356 WSW **ELEVATION:** 93 **MAP ID:** AT202

NAME: COMMERCIAL BLDG **Rev:** 05/17/2016
ADDRESS: 200 WILLIAM ST ID/Status: 0712545 / 2008-06-10
PORT CHESTER, NY ID/Status: 0512667 / 2006-06-16
WESTCHESTER ID/Status: 394180
SOURCE: NY Department of Environmental Conservation ID/Status: 359025
ID/Status: 0712545

Spiller Address: 200 WILLIAM STREET
Spiller City,St,Zip: PORT CHESTER, NY
Spiller County: 001
Spiller Contact: WILL ROCK MANAGEMENT
Spiller Phone: (914) 934-1000
Spiller Extention: Not reported
DEC Region: 3
DER Facility ID: 309037
DEC Memo: "5K tank-WCHD to follow up Tank passed retest after piping was repaired."
Remarks: "PBS No: 3-600727 -PBS No. not found in UIS, may be invalid. "

Material:
Site ID: 359025
Operable Unit ID: 1116250
Operable Unit: 01
Material ID: 2106398
Material Code: 0002A
Material Name: #4 fuel oil
Case No.: Not reported
Material FA: Petroleum
Quantity: .00
Units: Gallons
Recovered: .00
Resource Affected: Not reported
Oxygenate: Not reported

Tank Test:
Site ID: 359025
Spill Tank Test: 1549685
Tank Number: 5000K
Tank Size: 5000
Test Method: 03
Leak Rate: .00
Gross Fail: Not reported
Modified By: Watchdog
Last Modified: Not reported
Test Method: Horner EZ Check I or II

Site Detail Report

Target Property: 29-31 AND 37-39 NORTH MAIN STREET
PORT CHESTER, NY 10573

JOB: NA

NY LTANKS

EDR ID: S105996476 **DIST/DIR:** 0.356 WSW **ELEVATION:** 93 **MAP ID:** AT203

NAME: WILSON RESIDENCE	Rev: 05/17/2016
ADDRESS: 200 WILLIAMS ST	ID/Status: 0609549 / 2007-07-18
PORT CHESTER, NY	ID/Status: 0204868 / 2005-02-27
WESTCHESTER	ID/Status: 373765
SOURCE: NY Department of Environmental Conservation	ID/Status: 256453
	ID/Status: 0609549

LTANKS:

Site ID: 373765
Spill Number/Closed Date: 0609549 / 2007-07-18
Spill Date: 2006-11-18
Spill Cause: Tank Failure
Spill Source: Commercial/Industrial
Spill Class: Known release with minimal potential for fire or hazard. DEC Response.
Willing Responsible Party. Corrective action taken.
Cleanup Ceased: Not reported
Cleanup Meets Standard: True
SWIS: 6048
Investigator: JBODee
Referred To: WCDOH
Reported to Dept: 2006-11-20
CID: 444
Water Affected: Not reported
Spill Notifier: Other
Last Inspection: Not reported
Recommended Penalty: False
UST Involvement: False
Remediation Phase: 0
Date Entered In Computer: 2006-11-20
Spill Record Last Update: 2007-07-18
Spiller Name: BRENDA CUMMINGS
Spiller Company: OFFICE BUILDING
Spiller Address: 200 WILLIAMS STREET
Spiller City,St,Zip: PORT CHESTER, NY
Spiller County: 001
Spiller Contact: BRENDA CUMMINGS
Spiller Phone: (914) 328-6549
Spiller Extention: Not reported
DEC Region: 3
DER Facility ID: 323499
DEC Memo: " February 9, 2007 Mr. David F. Wilshin Wilrock Mgnt. & Consulting,
Inc. 200 William Street, Suite 333 Port Chester, NY 10573 Re: PBS #
3-600727- Independence Realty - Port Chester LP, 200 William Street,
Port Chester NYSDEC Spill #0609549 - 5000 Gallon UST removal Dear Mr.
Wilshin; The Westchester County Department of Health has received a
report from Royal Environmental Services Corp dated February 6, 2007,
submitted on February 6, 2007, for the removal of the tank at the
above location. The soil samples are acceptable to the Department.
The Department requires no further action with regards to the removal
at this time. A request is being sent to NYSDEC to close the above
mentioned spill #. There is no paperwork for the install of the new

- Continued on next page -

Site Detail Report

Target Property: 29-31 AND 37-39 NORTH MAIN STREET
PORT CHESTER, NY 10573

JOB: NA

NY LTANKS

EDR ID: S105996476 **DIST/DIR:** 0.356 WSW **ELEVATION:** 93 **MAP ID:** AT203

NAME: WILSON RESIDENCE

Rev: 05/17/2016

ADDRESS: 200 WILLIAMS ST
PORT CHESTER, NY
WESTCHESTER

ID/Status: 0609549 / 2007-07-18

ID/Status: 0204868 / 2005-02-27

ID/Status: 373765

ID/Status: 256453

SOURCE: NY Department of Environmental Conservation

ID/Status: 0609549

AST tank. The plans for the new tank as well as an updated PBS application (completed and signed) are needed to close the work permit. The Department also needs the remainder of the disposal paperwork. Submit this paperwork by February 23, 2007. Sincerely, Danielle Jackson Sanitarian Office of Environmental Health Risk Control "

Remarks: "PBS No: 3-600727 -PBS No. not found in UIS, may be invalid. 5000 GALLON TANK HAD HOLES:"

Material:

Site ID: 373765

Operable Unit ID: 1131463

Operable Unit: 01

Material ID: 2121167

Material Code: 0001A

Material Name: #2 fuel oil

Case No.: Not reported

Material FA: Petroleum

Quantity: Not reported

Units: Gallons

Recovered: .00

Resource Affected: Not reported

Oxygenate: Not reported

Tank Test:

Site ID: 256453

Spill Number/Closed Date: 0204868 / 2005-02-27

Spill Date: 2002-08-07

Spill Cause: Tank Test Failure

Spill Source: Commercial/Industrial

Spill Class: Possible release with minimal potential for fire or hazard or Known release with no damage. DEC Response. Willing Responsible Party.

Corrective action taken.

Cleanup Ceased: Not reported

Cleanup Meets Standard: True

SWIS: 6000

Investigator: WCHD

Referred To: WESTCHESTER CNTY HEALTH D

Reported to Dept: 2002-08-07

CID: 233

Water Affected: Not reported

Spill Notifier: Tank Tester

- Continued on next page -

Site Detail Report

Target Property: 29-31 AND 37-39 NORTH MAIN STREET
PORT CHESTER, NY 10573

JOB: NA

NY LTANKS

EDR ID: S105996476 **DIST/DIR:** 0.356 WSW **ELEVATION:** 93 **MAP ID:** AT203

NAME: WILSON RESIDENCE **Rev:** 05/17/2016
ADDRESS: 200 WILLIAMS ST ID/Status: 0609549 / 2007-07-18
PORT CHESTER, NY ID/Status: 0204868 / 2005-02-27
WESTCHESTER ID/Status: 373765
SOURCE: NY Department of Environmental Conservation ID/Status: 256453
ID/Status: 0609549

Last Inspection: Not reported
Recommended Penalty: False
UST Involvement: False
Remediation Phase: 0
Date Entered In Computer: 2002-08-07
Spill Record Last Update: 2005-03-27
Spiller Name: DAVID WILSON
Spiller Company: Not reported
Spiller Address: 200 WILLIAMS ST
Spiller City,St,Zip: PORT CHESTER, ZZ
Spiller County: 001
Spiller Contact: Not reported
Spiller Phone: Not reported
Spiller Extention: Not reported
DEC Region: 3
DER Facility ID: 210003
DEC Memo: "03/27/05 PBS SITE. TANK PASSED RETEST. SPILL FILE CLOSED BY BARBARA
McDONALD OF THE WESTCHESTER COUNTY HEALTH DEPT. NO FURTHER ACTION IS
REQUIRED AT THIS TIME. jod"
Remarks: "u/g tank may be a leak in the old fill line "

Material:
Site ID: 256453
Operable Unit ID: 856151
Operable Unit: 01
Material ID: 519090
Material Code: 0001A
Material Name: #2 fuel oil
Case No.: Not reported
Material FA: Petroleum
Quantity: .00
Units: Gallons
Recovered: .00
Resource Affected: Not reported
Oxygenate: Not reported

Tank Test:
Site ID: 256453
Spill Tank Test: 1527361
Tank Number: Not reported
Tank Size: 3000
Test Method: 00
Leak Rate: .00
Gross Fail: Not reported

- Continued on next page -

Site Detail Report

Target Property: 29-31 AND 37-39 NORTH MAIN STREET
PORT CHESTER, NY 10573

JOB: NA

NY LTANKS

EDR ID: S105996476 **DIST/DIR:** 0.356 WSW **ELEVATION:** 93 **MAP ID:** AT203

NAME: WILSON RESIDENCE

Rev: 05/17/2016

ADDRESS: 200 WILLIAMS ST
PORT CHESTER, NY
WESTCHESTER

ID/Status: 0609549 / 2007-07-18

ID/Status: 0204868 / 2005-02-27

ID/Status: 373765

ID/Status: 256453

SOURCE: NY Department of Environmental Conservation

ID/Status: 0609549

Modified By: Spills
Last Modified: Not reported
Test Method: Unknown

Site Detail Report

Target Property: 29-31 AND 37-39 NORTH MAIN STREET
PORT CHESTER, NY 10573

JOB: NA

NY LTANKS

EDR ID: S100165818 **DIST/DIR:** 0.358 NNW **ELEVATION:** 67 **MAP ID:** 204

NAME: MARTIN ROGOWSKY

Rev: 05/17/2016

ADDRESS: 125 PORINEO ST
PORT CHESTER, NY
WESTCHESTER

ID/Status: 8709336 / 1989-11-29
ID/Status: 78653
ID/Status: 8709336

SOURCE: NY Department of Environmental Conservation

LTANKS:

Site ID: 78653

Spill Number/Closed Date: 8709336 / 1989-11-29

Spill Date: 1988-02-02

Spill Cause: Tank Test Failure

Spill Source: Private Dwelling

Spill Class: Not reported

Cleanup Ceased: 1989-11-29

Cleanup Meets Standard: True

SWIS: 6000

Investigator: jeokesso

Referred To: Not reported

Reported to Dept: 1988-02-02

CID: Not reported

Water Affected: Not reported

Spill Notifier: Tank Tester

Last Inspection: Not reported

Recommended Penalty: False

UST Involvement: False

Remediation Phase: 0

Date Entered In Computer: 1988-02-10

Spill Record Last Update: 1989-11-29

Spiller Name: Not reported

Spiller Company: MARTIN ROGOWSKY

Spiller Address: 125 NORTH MAIN ST

Spiller City, St, Zip: PORT CHESTER, ZZ

Spiller County: 001

Spiller Contact: Not reported

Spiller Phone: Not reported

Spiller Extention: Not reported

DEC Region: 3

DER Facility ID: 73173

DEC Memo: "Prior to Sept, 2004 data translation this spill Lead_DEC Field was
OKESSON "

Remarks: "2K -.313GPH, SYSTEM TEST. TO EXC. ISL. & RET, CONFERED W/M.
ROGOWSKY. J.O'K.ON 2-2-88."

Material:

Site ID: 78653

Operable Unit ID: 914426

Operable Unit: 01

Material ID: 464664

Material Code: 0001A

Material Name: #2 fuel oil

- Continued on next page -

Site Detail Report

Target Property: 29-31 AND 37-39 NORTH MAIN STREET
PORT CHESTER, NY 10573

JOB: NA

NY LTANKS

EDR ID: S100165818 **DIST/DIR:** 0.358 NNW **ELEVATION:** 67 **MAP ID:** 204

NAME: MARTIN ROGOWSKY

Rev: 05/17/2016

ADDRESS: 125 PORINEO ST
PORT CHESTER, NY
WESTCHESTER

ID/Status: 8709336 / 1989-11-29
ID/Status: 78653
ID/Status: 8709336

SOURCE: NY Department of Environmental Conservation

Case No.: Not reported
Material FA: Petroleum
Quantity: .00
Units: Gallons
Recovered: .00
Resource Affected: Not reported
Oxygenate: Not reported

Tank Test:
Site ID: 78653
Spill Tank Test: 1533159
Tank Number: Not reported
Tank Size: 0
Test Method: 00
Leak Rate: .00
Gross Fail: Not reported
Modified By: Spills
Last Modified: Not reported
Test Method: Unknown

Site Detail Report

Target Property: 29-31 AND 37-39 NORTH MAIN STREET
PORT CHESTER, NY 10573

JOB: NA

NY LTANKS

EDR ID: S104952976 **DIST/DIR:** 0.370 South **ELEVATION:** 16 **MAP ID:** AU205

NAME: NYNEX	Rev: 05/17/2016
ADDRESS: 45 RYAN AVE	ID/Status: 9503141 / 1999-11-26
PORTCHESTER, NY 10573	ID/Status: 0103071 / 2001-06-20
WESTCHESTER	ID/Status: 0511790 / 2006-03-22
SOURCE: NY Department of Environmental Conservation	ID/Status: 316643
	ID/Status: 328237

LTANKS:

Site ID: 316643
Spill Number/Closed Date: 9503141 / 1999-11-26
Spill Date: 1995-06-13
Spill Cause: Tank Overfill
Spill Source: Commercial/Industrial
Spill Class: Known release with minimal potential for fire or hazard. DEC Response.
Willing Responsible Party. Corrective action taken.
Cleanup Ceased: Not reported
Cleanup Meets Standard: True
SWIS: 6000
Investigator: tdghiosa
Referred To: Not reported
Reported to Dept: 1995-06-13
CID: Not reported
Water Affected: Not reported
Spill Notifier: Affected Persons
Last Inspection: Not reported
Recommended Penalty: False
UST Involvement: False
Remediation Phase: 0
Date Entered In Computer: 1995-06-30
Spill Record Last Update: 2001-01-22
Spiller Name: Not reported
Spiller Company: Not reported
Spiller Address: Not reported
Spiller City,St,Zip: ***Update***, ZZ
Spiller County: 001
Spiller Contact: Not reported
Spiller Phone: Not reported
Spiller Extention: Not reported
DEC Region: 3
DER Facility ID: 264167
DEC Memo: "Prior to Sept, 2004 data translation this spill Lead_DEC Field was
GHIOSAY 11/26/99 FOUR UST REMOVED DURING JUNE OF 1995. 24.31 TONS OF
CONTAMINATED SOIL EXCAVATED & DISPOSED. REMOVAL REPORT PREPARED BY
S&WD SERCICES, INC. NFA"
Remarks: "CONTAMINATED SOIL AROUND TANK"

Material:

Site ID: 316643
Operable Unit ID: 1014375
Operable Unit: 01
Material ID: 368198

- Continued on next page -

Site Detail Report

Target Property: 29-31 AND 37-39 NORTH MAIN STREET
PORT CHESTER, NY 10573

JOB: NA

NY LTANKS

EDR ID: S104952976 **DIST/DIR:** 0.370 South **ELEVATION:** 16 **MAP ID:** AU205

NAME: NYNEX	Rev: 05/17/2016
ADDRESS: 45 RYAN AVE	ID/Status: 9503141 / 1999-11-26
PORTCHESTER, NY 10573	ID/Status: 0103071 / 2001-06-20
WESTCHESTER	ID/Status: 0511790 / 2006-03-22
SOURCE: NY Department of Environmental Conservation	ID/Status: 316643
	ID/Status: 328237

Material Code: 0009
Material Name: gasoline
Case No.: Not reported
Material FA: Petroleum
Quantity: .00
Units: Pounds
Recovered: .00
Resource Affected: Not reported
Oxygenate: Not reported

Tank Test:

Site ID: 328237
Spill Number/Closed Date: 0103071 / 2001-06-20
Spill Date: 2001-06-20
Spill Cause: Tank Overfill
Spill Source: Institutional, Educational, Gov., Other
Spill Class: Known release with minimal potential for fire or hazard. DEC Response.
Willing Responsible Party. Corrective action taken.
Cleanup Ceased: Not reported
Cleanup Meets Standard: True
SWIS: 6000
Investigator: WCHD
Referred To: Westchester Cnty Health Dept
Reported to Dept: 2001-06-20
CID: 389
Water Affected: Not reported
Spill Notifier: Health Department
Last Inspection: Not reported
Recommended Penalty: False
UST Involvement: False
Remediation Phase: 0
Date Entered In Computer: 2001-06-20
Spill Record Last Update: 2001-07-16
Spiller Name: Not reported
Spiller Company: VERIZON GARAGE
Spiller Address: 45 RYAN AVE
Spiller City,St,Zip: PORTCHESTER, NY
Spiller County: 001
Spiller Contact: Not reported
Spiller Phone: Not reported
Spiller Extention: Not reported
DEC Region: 3

- Continued on next page -

Site Detail Report

Target Property: 29-31 AND 37-39 NORTH MAIN STREET
PORT CHESTER, NY 10573

JOB: NA

NY LTANKS

EDR ID: S104952976 **DIST/DIR:** 0.370 South **ELEVATION:** 16 **MAP ID:** AU205

NAME: NYNEX **Rev:** 05/17/2016
ADDRESS: 45 RYAN AVE ID/Status: 9503141 / 1999-11-26
PORTCHESTER, NY 10573 ID/Status: 0103071 / 2001-06-20
WESTCHESTER ID/Status: 0511790 / 2006-03-22
SOURCE: NY Department of Environmental Conservation ID/Status: 316643
ID/Status: 328237

DER Facility ID: 264167
DEC Memo: "Prior to Sept, 2004 data translation this spill Lead_DEC Field was
WCDOH 06/20/2001 WCDOH HANDLED. NO FURTHER ACTION."
Remarks: "caller states that it was a tank overfill no clean up and no
callback necessary"

Material:
Site ID: 328237
Operable Unit ID: 841760
Operable Unit: 01
Material ID: 535166
Material Code: 0022
Material Name: waste oil/used oil
Case No.: Not reported
Material FA: Petroleum
Quantity: 5.00
Units: Gallons
Recovered: .00
Resource Affected: Not reported
Oxygenate: Not reported

Tank Test:

Site ID: 358024
Spill Number/Closed Date: 0511790 / 2006-03-22
Spill Date: 2006-01-12
Spill Cause: Tank Failure
Spill Source: Commercial/Industrial
Spill Class: Known release with minimal potential for fire or hazard. DEC Response.
Willing Responsible Party. Corrective action taken.
Cleanup Ceased: Not reported
Cleanup Meets Standard: True
SWIS: 6048
Investigator: JBODee
Referred To: WCDOH
Reported to Dept: 2006-01-12
CID: 444
Water Affected: Not reported
Spill Notifier: Health Department
Last Inspection: Not reported
Recommended Penalty: False
UST Involvement: False
Remediation Phase: 0

- Continued on next page -

Site Detail Report

Target Property: 29-31 AND 37-39 NORTH MAIN STREET
PORT CHESTER, NY 10573

JOB: NA

NY LTANKS

EDR ID: S104952976 **DIST/DIR:** 0.370 South **ELEVATION:** 16 **MAP ID:** AU205

NAME: NYNEX	Rev: 05/17/2016
ADDRESS: 45 RYAN AVE	ID/Status: 9503141 / 1999-11-26
PORTCHESTER, NY 10573	ID/Status: 0103071 / 2001-06-20
WESTCHESTER	ID/Status: 0511790 / 2006-03-22
SOURCE: NY Department of Environmental Conservation	ID/Status: 316643
	ID/Status: 328237

Date Entered In Computer: 2006-01-12
Spill Record Last Update: 2006-03-22
Spiller Name: CLAUDIA BICARI
Spiller Company: VERIZON
Spiller Address: 45 RYAN AVE
Spiller City,St,Zip: PORT CHESTER, NY
Spiller County: 001
Spiller Contact: CLAUDIA BICARI
Spiller Phone: (917) 453-3951
Spiller Extention: Not reported
DEC Region: 3
DER Facility ID: 308499
DEC Memo: "March 22, 2006: CLEAN UP COMPLETED. SPILL FILE CLOSED BY WAYNE SCHNEIDER OF THE WESTCHESTER COUNTY HEALTH DEPT. NO FURTHER ACTION IS REQUIRED AT THIS TIME. jod"
Remarks: "CONTAINED, BEING CLEANED UP"

Material:
Site ID: 358024
Operable Unit ID: 1115276
Operable Unit: 01
Material ID: 2105333
Material Code: 0022
Material Name: waste oil/used oil
Case No.: Not reported
Material FA: Petroleum
Quantity: 10.00
Units: Gallons
Recovered: .00
Resource Affected: Not reported
Oxygenate: Not reported

Tank Test:

Site Detail Report

Target Property: 29-31 AND 37-39 NORTH MAIN STREET
PORT CHESTER, NY 10573

JOB: NA

NY LTANKS

EDR ID: S102674072 **DIST/DIR:** 0.381 South **ELEVATION:** 18 **MAP ID:** AU206

NAME: NY TEL GARAGE

Rev: 05/17/2016

ADDRESS: 45 AYAW AVE
PORT CHESTER, NY
WESTCHESTER

ID/Status: 9306821 / 1994-01-05
ID/Status: 190929
ID/Status: 9306821

SOURCE: NY Department of Environmental Conservation

LTANKS:

Site ID: 190929

Spill Number/Closed Date: 9306821 / 1994-01-05

Spill Date: 1993-09-03

Spill Cause: Tank Overfill

Spill Source: Commercial/Industrial

Spill Class: Possible release with minimal potential for fire or hazard or Known
release with no damage. DEC Response. Willing Responsible Party.
Corrective action taken.

Cleanup Ceased: 1994-01-05

Cleanup Meets Standard: False

SWIS: 6000

Investigator: MALONE

Referred To: Not reported

Reported to Dept: 1993-09-03

CID: Not reported

Water Affected: Not reported

Spill Notifier: Responsible Party

Last Inspection: Not reported

Recommended Penalty: False

UST Involvement: False

Remediation Phase: 0

Date Entered In Computer: 1993-09-08

Spill Record Last Update: 1994-01-05

Spiller Name: Not reported

Spiller Company: Not reported

Spiller Address: Not reported

Spiller City,St,Zip: ***Update***, ZZ

Spiller County: 001

Spiller Contact: Not reported

Spiller Phone: Not reported

Spiller Extention: Not reported

DEC Region: 3

DER Facility ID: 159255

DEC Memo: ""

Remarks: "TANK OVERFLOWS DURING RAIN CONTAINED ON GROUND CLEAN HARBORS (908)
248-1997 ENROUTE FOR CLEAN UP BROKEN HOSE ALSO SPILLED FIVE GAL"

Material:

Site ID: 190929

Operable Unit ID: 984993

Operable Unit: 01

Material ID: 396660

Material Code: 0002A

- Continued on next page -

Site Detail Report

Target Property: 29-31 AND 37-39 NORTH MAIN STREET
PORT CHESTER, NY 10573

JOB: NA

NY LTANKS

EDR ID: S102674072 **DIST/DIR:** 0.381 South **ELEVATION:** 18 **MAP ID:** AU206

NAME: NY TEL GARAGE

Rev: 05/17/2016

ADDRESS: 45 AYAW AVE
PORT CHESTER, NY
WESTCHESTER

ID/Status: 9306821 / 1994-01-05
ID/Status: 190929
ID/Status: 9306821

SOURCE: NY Department of Environmental Conservation

Material Name: #4 fuel oil
Case No.: Not reported
Material FA: Petroleum
Quantity: 10.00
Units: Gallons
Recovered: .00
Resource Affected: Not reported
Oxygenate: Not reported

Tank Test:

Site Detail Report

Target Property: 29-31 AND 37-39 NORTH MAIN STREET
PORT CHESTER, NY 10573

JOB: NA

NY LTANKS

EDR ID: S110769639 **DIST/DIR:** 0.388 West **ELEVATION:** 88 **MAP ID:** 207

NAME: FORECLOSURE - TTF **Rev:** 05/17/2016
ADDRESS: 227 WILLIAM STREET ID/Status: 1012594 / Not Reported
PORT CHESTER, NY ID/Status: 446770
WESTCHESTER ID/Status: 1012594
SOURCE: NY Department of Environmental Conservation

LTANKS:

Site ID: 446770
Spill Number/Closed Date: 1012594 / Not Reported
Spill Date: 2011-03-17
Spill Cause: Tank Test Failure
Spill Source: Private Dwelling
Spill Class: Possible release with minimal potential for fire or hazard or Known
release with no damage. No DEC Response. No corrective action
required.
Cleanup Ceased: Not reported
Cleanup Meets Standard: False
SWIS: 6048
Investigator: Unassigned
Referred To: Not reported
Reported to Dept: 2011-03-17
CID: Not reported
Water Affected: Not reported
Spill Notifier: Tank Tester
Last Inspection: Not reported
Recommended Penalty: False
UST Involvement: False
Remediation Phase: 4
Date Entered In Computer: 2011-03-17
Spill Record Last Update: 2015-09-01
Spiller Name: VICKY HOLMES
Spiller Company: Vicky Holmes
Spiller Address: 227 WILLIAMS STREET
Spiller City,St,Zip: PORT CHESTER, NY
Spiller County: 999
Spiller Contact: VICKY HOLMES
Spiller Phone: (914) 629-4100
Spiller Extention: Not reported
DEC Region: 3
DER Facility ID: 401395
DEC Memo: "3/18/11: Residential Tank Test Failure for prospective real estate
transaction. Unknown action at this time. jod"
Remarks: "TANK TEST FAIL"

Material:

Site ID: 446770
Operable Unit ID: 1196908
Operable Unit: 01
Material ID: 2193256
Material Code: 0001A

- Continued on next page -

Site Detail Report

Target Property: 29-31 AND 37-39 NORTH MAIN STREET
PORT CHESTER, NY 10573

JOB: NA

NY LTANKS

EDR ID: S110769639 **DIST/DIR:** 0.388 West **ELEVATION:** 88 **MAP ID:** 207

NAME: FORECLOSURE - TTF

Rev: 05/17/2016

ADDRESS: 227 WILLIAM STREET
PORT CHESTER, NY
WESTCHESTER

ID/Status: 1012594 / Not Reported
ID/Status: 446770
ID/Status: 1012594

SOURCE: NY Department of Environmental Conservation

Material Name: #2 fuel oil
Case No.: Not reported
Material FA: Petroleum
Quantity: Not reported
Units: Not reported
Recovered: Not reported
Resource Affected: Not reported
Oxygenate: Not reported

Tank Test:

Site Detail Report

Target Property: 29-31 AND 37-39 NORTH MAIN STREET
PORT CHESTER, NY 10573

JOB: NA

NY LTANKS

EDR ID: S107417074 **DIST/DIR:** 0.394 SSW **ELEVATION:** 16 **MAP ID:** 208

NAME: CCM AUTO REPAIR
ADDRESS: 7 MIDLAND AVE
PORT CHESTER, NY
WESTCHESTER

Rev: 05/17/2016
ID/Status: 0508869 / 2007-12-12
ID/Status: 354550
ID/Status: 0508869

SOURCE: NY Department of Environmental Conservation

LTANKS:

Site ID: 354550
Spill Number/Closed Date: 0508869 / 2007-12-12
Spill Date: 2005-10-25
Spill Cause: Tank Test Failure
Spill Source: Non Major Facility > 1,100 gal
Spill Class: Known release with minimal potential for fire or hazard. DEC Response.
Willing Responsible Party. Corrective action taken.
Cleanup Ceased: Not reported
Cleanup Meets Standard: False
SWIS: 6048
Investigator: WCHD
Referred To: WCDOH
Reported to Dept: 2005-10-25
CID: 444
Water Affected: Not reported
Spill Notifier: Tank Tester
Last Inspection: Not reported
Recommended Penalty: False
UST Involvement: False
Remediation Phase: 0
Date Entered In Computer: 2005-10-25
Spill Record Last Update: 2007-12-12
Spiller Name: CARMEN MELGAR
Spiller Company: AUTO REPAIR SHOP
Spiller Address: 7 MIDLAND AVE
Spiller City,St,Zip: PORT CHESTER, NY
Spiller County: 001
Spiller Contact: CARMEN MELGAR
Spiller Phone: (914) 939-3893
Spiller Extention: Not reported
DEC Region: 3
DER Facility ID: 304617
DEC Memo: "Waste oil tank, probably need to remove. PBS 3-800787"
Remarks: "RECOOMEND UNCOVER REPAIR OR RETEST OR REMOVE"

Material:

Site ID: 354550
Operable Unit ID: 1111951
Operable Unit: 01
Material ID: 2101998
Material Code: 0022
Material Name: waste oil/used oil
Case No.: Not reported

- Continued on next page -

Site Detail Report

Target Property: 29-31 AND 37-39 NORTH MAIN STREET
PORT CHESTER, NY 10573

JOB: NA

NY LTANKS

EDR ID: S107417074 **DIST/DIR:** 0.394 SSW **ELEVATION:** 16 **MAP ID:** 208

NAME: CCM AUTO REPAIR
ADDRESS: 7 MIDLAND AVE
PORT CHESTER, NY
WESTCHESTER

Rev: 05/17/2016
ID/Status: 0508869 / 2007-12-12
ID/Status: 354550
ID/Status: 0508869

SOURCE: NY Department of Environmental Conservation

Material FA: Petroleum
Quantity: Not reported
Units: Gallons
Recovered: .00
Resource Affected: Not reported
Oxygenate: Not reported

Tank Test:
Site ID: 354550
Spill Tank Test: 1549439
Tank Number: 1
Tank Size: 500
Test Method: 03
Leak Rate: .00
Gross Fail: Not reported
Modified By: Watchdog
Last Modified: Not reported
Test Method: Horner EZ Check I or II

Site Detail Report

Target Property: 29-31 AND 37-39 NORTH MAIN STREET
PORT CHESTER, NY 10573

JOB: NA

NY SWF/LF

EDR ID: S104653512 **DIST/DIR:** 0.396 SSE **ELEVATION:** 3 **MAP ID:** 209

NAME: PECKHAM MATERIALS - PORT CHESTER **Rev:** 04/06/2016
ADDRESS: 1 PURDY AVENUE
PORT CHESTER, NY 10573
WESTCHESTER
SOURCE: NY Department of Environmental Conservation

SWF/LF:
Flag: ACTIVE
Region Code: 3
Phone Number: 9143930509
Owner Name: Peckham Materials Corp
Owner Type: Private
Owner Address: 20 Harlem Ave
Owner Addr2: Not reported
Owner City,St,Zip: White Plains, NY 10603
Owner Email: Not reported
Owner Phone: 9149492000
Contact Name: Robert Yaremko
Contact Address: Not reported
Contact Addr2: Not reported
Contact City,St,Zip: Not reported
Contact Email: byare@peckham.com
Contact Phone: 9149492000
Activity Desc: C&D processing - registration
Activity Number: [60W13]
Active: Yes
East Coordinate: 612701
North Coordinate: 4539147
Accuracy Code: Not reported
Regulatory Status: Registration
Waste Type: Not reported
Authorization #: 60W13
Authorization Date: Not reported
Expiration Date: Not reported

Site Detail Report

Target Property: 29-31 AND 37-39 NORTH MAIN STREET
PORT CHESTER, NY 10573

JOB: NA

NY LTANKS

EDR ID: S107416941 **DIST/DIR:** 0.406 SSW **ELEVATION:** 19 **MAP ID:** 210

NAME: STACHYRA HOME

Rev: 05/17/2016

ADDRESS: 65 GRACE CHURCH STREET
PORT CHESTER, NY
WESTCHESTER

ID/Status: 0508300 / 2012-08-15
ID/Status: 353850
ID/Status: 0508300

SOURCE: NY Department of Environmental Conservation

LTANKS:

Site ID: 353850

Spill Number/Closed Date: 0508300 / 2012-08-15

Spill Date: 2005-10-12

Spill Cause: Tank Test Failure

Spill Source: Private Dwelling

Spill Class: Known release with minimal potential for fire or hazard. DEC Response.

Willing Responsible Party. Corrective action taken.

Cleanup Ceased: Not reported

Cleanup Meets Standard: False

SWIS: 6048

Investigator: UNASSIGNED

Referred To: Not reported

Reported to Dept: 2005-10-12

CID: 444

Water Affected: Not reported

Spill Notifier: Tank Tester

Last Inspection: Not reported

Recommended Penalty: False

UST Involvement: False

Remediation Phase: 0

Date Entered In Computer: 2005-10-12

Spill Record Last Update: 2012-08-15

Spiller Name: STELLA STACHYRA

Spiller Company: STACHYRA HOME

Spiller Address: 65 GRACE CHURCH STREET

Spiller City,St,Zip: PORT CHESTER, NY

Spiller County: 001

Spiller Contact: STELLA STACHYRA

Spiller Phone: (914) 937-1630

Spiller Extention: Not reported

DEC Region: 3

DER Facility ID: 301185

DEC Memo: "10/12/05: V.McCabe advised resident that J. O'Dee is DEC Tech that

handles WCHD. Resident has lived in house for past 27 years. Westmore

Oil is fuel supplier. Resident was unresponsive to Quest/Info.

7/30/10 Homeowner TTF JO'M 8/15/12 Upon Consultation with Albany and

the Region all HO TTF's greater than 5 years old and no indications

of contamination or problems will be closed. NFA JO'M "

Remarks: "550 GALLON TIGHTNESS TEST FAILURE"

Material:

Site ID: 353850

Operable Unit ID: 1111299

- Continued on next page -

Site Detail Report

Target Property: 29-31 AND 37-39 NORTH MAIN STREET
PORT CHESTER, NY 10573

JOB: NA

NY LTANKS

EDR ID: S107416941 **DIST/DIR:** 0.406 SSW **ELEVATION:** 19 **MAP ID:** 210

NAME: STACHYRA HOME

Rev: 05/17/2016

ADDRESS: 65 GRACE CHURCH STREET
PORT CHESTER, NY
WESTCHESTER

ID/Status: 0508300 / 2012-08-15
ID/Status: 353850
ID/Status: 0508300

SOURCE: NY Department of Environmental Conservation

Operable Unit: 01
Material ID: 2101339
Material Code: 0001A
Material Name: #2 fuel oil
Case No.: Not reported
Material FA: Petroleum
Quantity: Not reported
Units: Gallons
Recovered: .00
Resource Affected: Not reported
Oxygenate: Not reported

Tank Test:

Site Detail Report

Target Property: 29-31 AND 37-39 NORTH MAIN STREET
PORT CHESTER, NY 10573

JOB: NA

NY MOSF

EDR ID: S108413492 **DIST/DIR:** 0.407 SSE **ELEVATION:** 8 **MAP ID:** 211

NAME: WESTMORE FUEL CO. NORTH

Rev: 03/29/2016

ADDRESS: FOOT OF PURDY AVE
PORT CHESTER, NY 10573
WESTCHESTER

ID/Status: 3-2460
ID/Status: Active

SOURCE: NY Department of Environmental Conservation

MOSF:

Facility ID: 3-2460
Program Type: MOSF
Tank Status: Active
Expiration Date: 03/31/2018
Dec Region: 3
UTMX: 612653.82674
UTMY: 4539111.24457

Site Detail Report

Target Property: 29-31 AND 37-39 NORTH MAIN STREET
PORT CHESTER, NY 10573

JOB: NA

NY LTANKS

EDR ID: S105995905 **DIST/DIR:** 0.415 NNW **ELEVATION:** 68 **MAP ID:** 212

NAME: SPILL NUMBER 0201839

Rev: 05/17/2016

ADDRESS: 19 PARK PLACE
PORT CHESTER, NY
WESTCHESTER

ID/Status: 0201839 / 2002-08-14
ID/Status: 251285
ID/Status: 0201839

SOURCE: NY Department of Environmental Conservation

LTANKS:

Site ID: 251285

Spill Number/Closed Date: 0201839 / 2002-08-14

Spill Date: 2002-05-20

Spill Cause: Tank Failure

Spill Source: Private Dwelling

Spill Class: Known release with minimal potential for fire or hazard. DEC Response.

Willing Responsible Party. Corrective action taken.

Cleanup Ceased: Not reported

Cleanup Meets Standard: True

SWIS: 6000

Investigator: jbodee

Referred To: Not reported

Reported to Dept: 2002-05-20

CID: 322

Water Affected: Not reported

Spill Notifier: Other

Last Inspection: Not reported

Recommended Penalty: False

UST Involvement: False

Remediation Phase: 0

Date Entered In Computer: 2002-05-20

Spill Record Last Update: 2002-10-08

Spiller Name: TONY VALENTINO

Spiller Company: Not reported

Spiller Address: 19 PARK PLACE

Spiller City,St,Zip: PORT CHESTER, NY

Spiller County: 001

Spiller Contact: TONY VALENTINO

Spiller Phone: (914) 941-6258

Spiller Extention: Not reported

DEC Region: 3

DER Facility ID: 205952

DEC Memo: "Prior to Sept, 2004 data translation this spill Lead_DEC Field was
O'DEE 08/14/02 ENVIROGUIDE DISPOSED OF TANK AND 23.38 TONS OF
CONTAMIN SOIL. NFA"

Remarks: "550 gal tank is leaking & it has water entering the tank -"

Material:

Site ID: 251285

Operable Unit ID: 854975

Operable Unit: 01

Material ID: 523255

Material Code: 0001A

- Continued on next page -

Site Detail Report

Target Property: 29-31 AND 37-39 NORTH MAIN STREET
PORT CHESTER, NY 10573

JOB: NA

NY LTANKS

EDR ID: S105995905 **DIST/DIR:** 0.415 NNW **ELEVATION:** 68 **MAP ID:** 212

NAME: SPILL NUMBER 0201839

Rev: 05/17/2016

ADDRESS: 19 PARK PLACE
PORT CHESTER, NY
WESTCHESTER

ID/Status: 0201839 / 2002-08-14
ID/Status: 251285
ID/Status: 0201839

SOURCE: NY Department of Environmental Conservation

Material Name: #2 fuel oil
Case No.: Not reported
Material FA: Petroleum
Quantity: .00
Units: Gallons
Recovered: .00
Resource Affected: Not reported
Oxygenate: Not reported

Tank Test:

Site Detail Report

Target Property: 29-31 AND 37-39 NORTH MAIN STREET
PORT CHESTER, NY 10573

JOB: NA

NY LTANKS

EDR ID: S102109032 **DIST/DIR:** 0.417 NNE **ELEVATION:** 24 **MAP ID:** AV213

NAME: PORT CHESTER POLICE DEPT

Rev: 05/17/2016

ADDRESS: 350 NORTH MAIN STREET
PORT CHESTER, NY
WESTCHESTER

ID/Status: 0206211 / 2004-12-06
ID/Status: 191761
ID/Status: 0206211

SOURCE: NY Department of Environmental Conservation

LTANKS:

Site ID: 191761

Spill Number/Closed Date: 0206211 / 2004-12-06

Spill Date: 2002-09-16

Spill Cause: Tank Test Failure

Spill Source: Institutional, Educational, Gov., Other

Spill Class: Known release with minimal potential for fire or hazard. DEC Response.

Willing Responsible Party. Corrective action taken.

Cleanup Ceased: Not reported

Cleanup Meets Standard: False

SWIS: 6048

Investigator: WCHD

Referred To: WESTCHESTER CNTY HEALTH D

Reported to Dept: 2002-09-16

CID: 365

Water Affected: Not reported

Spill Notifier: Tank Tester

Last Inspection: Not reported

Recommended Penalty: False

UST Involvement: False

Remediation Phase: 0

Date Entered In Computer: 2002-09-16

Spill Record Last Update: 2006-02-13

Spiller Name: LT LEDARIS

Spiller Company: PORT CHESTER POLICE DEPT

Spiller Address: 350 NORTH MAIN ST

Spiller City,St,Zip: PORT CHESTER, NY

Spiller County: 001

Spiller Contact: LT LEDARIS

Spiller Phone: (914) 939-6372

Spiller Extention: Not reported

DEC Region: 3

DER Facility ID: 159938

DEC Memo: "Prior to Sept, 2004 data translation this spill Lead_DEC Field was

WCHD - SCHNEIDER 10-3-02 Team Environmental took samples and will forward the results when completed. 10/17/03: Letter to Len Cusumano, Jr. from Wayne Schneider, WCDOH dated 10/9/2003. Remediation updated by Dutchess Env. Construction has been reviewed. Excavation pit #1 needs no further soil removal or sampling. Groundwater monitoring well installed at pit #2. Samples indicated contamination above TAGM standards. Well must be purged and sampled quarterly. Results to be forwarded to WCDOH. 6/1/04: Letter to Len Cusumano, Jr. from Wayne Schneider, WCDOH dated 25May2004. Report by Dutchess Env. has been reviewed. Levels are below TAGM standards. Two more consecutive

- Continued on next page -

Site Detail Report

Target Property: 29-31 AND 37-39 NORTH MAIN STREET
PORT CHESTER, NY 10573

JOB: NA

NY LTANKS

EDR ID: S102109032 **DIST/DIR:** 0.417 NNE **ELEVATION:** 24 **MAP ID:** AV213

NAME: PORT CHESTER POLICE DEPT

Rev: 05/17/2016

ADDRESS: 350 NORTH MAIN STREET
PORT CHESTER, NY
WESTCHESTER

ID/Status: 0206211 / 2004-12-06

ID/Status: 191761

ID/Status: 0206211

SOURCE: NY Department of Environmental Conservation

quarterly samples yeilding below level results are necessary to close spill. Next sampling due 19Jul2004. 12/6/04: Letter to Len Cusumano, Jr. V Port Chester dated 6Dec2004. Spill closed by Wayne Schneider, WCDOH."

Remarks: "recommend uncover, repair, & retest"

Material:

Site ID: 191761

Operable Unit ID: 857708

Operable Unit: 01

Material ID: 516823

Material Code: 0001A

Material Name: #2 fuel oil

Case No.: Not reported

Material FA: Petroleum

Quantity: .00

Units: Gallons

Recovered: .00

Resource Affected: Not reported

Oxygenate: Not reported

Tank Test:

Site ID: 191761

Spill Tank Test: 1527453

Tank Number: 1

Tank Size: 2500

Test Method: 03

Leak Rate: .00

Gross Fail: F

Modified By: Spills

Last Modified: Not reported

Test Method: Horner EZ Check I or II

Site Detail Report

Target Property: 29-31 AND 37-39 NORTH MAIN STREET
PORT CHESTER, NY 10573

JOB: NA

NY LTANKS

EDR ID: S114561832 **DIST/DIR:** 0.417 WNW **ELEVATION:** 83 **MAP ID:** 214

NAME: OUR LADY OF MERCY - TTF

Rev: 05/17/2016

ADDRESS: 18 SPRING STREET
PORT CHESTER, NY
WESTCHESTER

ID/Status: 1308388 / 2014-07-03
ID/Status: 489123
ID/Status: 1308388

SOURCE: NY Department of Environmental Conservation

LTANKS:

Site ID: 489123

Spill Number/Closed Date: 1308388 / 2014-07-03

Spill Date: 2013-11-15

Spill Cause: Tank Test Failure

Spill Source: Institutional, Educational, Gov., Other

Spill Class: Known release that creates potential for fire or hazard. DEC Response.

Willing Responsible Party. Corrective action taken.

Cleanup Ceased: Not reported

Cleanup Meets Standard: False

SWIS: 6048

Investigator: JBODEE

Referred To: Not reported

Reported to Dept: 2013-11-18

CID: Not reported

Water Affected: Not reported

Spill Notifier: Tank Tester

Last Inspection: Not reported

Recommended Penalty: False

UST Involvement: False

Remediation Phase: 0

Date Entered In Computer: 2013-11-18

Spill Record Last Update: 2014-07-03

Spiller Name: TOM WIGGINS

Spiller Company: Church - Our Lady of Mercy

Spiller Address: 18 SPRING ST

Spiller City,St,Zip: PORT CHESTER, NN

Spiller County: 999

Spiller Contact: Not reported

Spiller Phone: Not reported

Spiller Extention: Not reported

DEC Region: 3

DER Facility ID: 444221

DEC Memo: "11/18/13- Left message for Father Wiggins to call duty desk. DT

7/3/14: The leaking UST and contaminated soil were removed and

disposed of by Enviroshield. Post excavation sample results were

submitted for review. Tank Closure report will be entered into

DecDocs. Based upon the information provided, no further action is

required at this time. jod"

Remarks: "1000 gal ust"

Material:

Site ID: 489123

Operable Unit ID: 1238716

- Continued on next page -

Site Detail Report

Target Property: 29-31 AND 37-39 NORTH MAIN STREET
PORT CHESTER, NY 10573

JOB: NA

NY LTANKS

EDR ID: S114561832 **DIST/DIR:** 0.417 WNW **ELEVATION:** 83 **MAP ID:** 214

NAME: OUR LADY OF MERCY - TTF

Rev: 05/17/2016

ADDRESS: 18 SPRING STREET
PORT CHESTER, NY
WESTCHESTER

ID/Status: 1308388 / 2014-07-03
ID/Status: 489123
ID/Status: 1308388

SOURCE: NY Department of Environmental Conservation

Operable Unit: 01
Material ID: 2238650
Material Code: 0001A
Material Name: #2 fuel oil
Case No.: Not reported
Material FA: Petroleum
Quantity: Not reported
Units: Gallons
Recovered: Not reported
Resource Affected: Not reported
Oxygenate: Not reported

Tank Test:
Site ID: 489123
Spill Tank Test: 2495628
Tank Number: 1
Tank Size: 1000
Test Method: 21
Leak Rate: Not reported
Gross Fail: Not reported
Modified By: JBODEE
Last Modified: Not reported
Test Method: Horner EZY3/EZY3 Locator Plus

Site Detail Report

Target Property: 29-31 AND 37-39 NORTH MAIN STREET
PORT CHESTER, NY 10573

JOB: NA

NY LTANKS

EDR ID: S112810238 **DIST/DIR:** 0.420 NW **ELEVATION:** 64 **MAP ID:** 215

NAME: UNKNOWN RESIDENCE

Rev: 05/17/2016

ADDRESS: 247 SEYMORE RD
PORT CHESTER, NY
WESTCHESTER

ID/Status: 1215514 / 2015-08-20
ID/Status: 478820
ID/Status: 1215514

SOURCE: NY Department of Environmental Conservation

LTANKS:

Site ID: 478820

Spill Number/Closed Date: 1215514 / 2015-08-20

Spill Date: 2013-02-12

Spill Cause: Tank Test Failure

Spill Source: Passenger Vehicle

Spill Class: Possible release with minimal potential for fire or hazard or Known
release with no damage. DEC Response. Willing Responsible Party.
Corrective action taken.

Cleanup Ceased: Not reported

Cleanup Meets Standard: False

SWIS: 6048

Investigator: Unassigned

Referred To: Not reported

Reported to Dept: 2013-02-12

CID: Not reported

Water Affected: Not reported

Spill Notifier: Tank Tester

Last Inspection: Not reported

Recommended Penalty: False

UST Involvement: False

Remediation Phase: 0

Date Entered In Computer: 2013-02-12

Spill Record Last Update: 2015-08-20

Spiller Name: GARY LEOGRAND

Spiller Company: REAL ESTATE BROKER

Spiller Address: 247 SEYMORE RD

Spiller City,St,Zip: PORT CHESTER, NY

Spiller County: 999

Spiller Contact: GARY LEOGRAND

Spiller Phone: (914) 761-7878

Spiller Extention: Not reported

DEC Region: 3

DER Facility ID: 434105

DEC Memo: "2/12/13 - Real estate transaction. Restest has not been schedule.

KAB 8/20/15 HOTTf greater then 2 years old and no impact noted NFA
with Albany approval JO'M"

Remarks: "tank test failure"

Material:

Site ID: 478820

Operable Unit ID: 1228581

Operable Unit: 01

Material ID: 2226249

- Continued on next page -

Site Detail Report

Target Property: 29-31 AND 37-39 NORTH MAIN STREET
PORT CHESTER, NY 10573

JOB: NA

NY LTANKS

EDR ID: S112810238 **DIST/DIR:** 0.420 NW **ELEVATION:** 64 **MAP ID:** 215

NAME: UNKNOWN RESIDENCE

Rev: 05/17/2016

ADDRESS: 247 SEYMORE RD
PORT CHESTER, NY
WESTCHESTER

ID/Status: 1215514 / 2015-08-20
ID/Status: 478820
ID/Status: 1215514

SOURCE: NY Department of Environmental Conservation

Material Code: 0001A
Material Name: #2 fuel oil
Case No.: Not reported
Material FA: Petroleum
Quantity: Not reported
Units: Not reported
Recovered: Not reported
Resource Affected: Not reported
Oxygenate: Not reported

Tank Test:

Site Detail Report

Target Property: 29-31 AND 37-39 NORTH MAIN STREET
PORT CHESTER, NY 10573

JOB: NA

NY LTANKS

EDR ID: S105135189 **DIST/DIR:** 0.423 NNW **ELEVATION:** 68 **MAP ID:** 216

NAME: SPILL NUMBER 0106769

Rev: 05/17/2016

ADDRESS: 150 PONINGO ST
PORT CHESTER, NY
WESTCHESTER

ID/Status: 0106769 / 2001-11-30
ID/Status: 69631
ID/Status: 0106769

SOURCE: NY Department of Environmental Conservation

LTANKS:

Site ID: 69631

Spill Number/Closed Date: 0106769 / 2001-11-30

Spill Date: 2001-09-28

Spill Cause: Tank Test Failure

Spill Source: Private Dwelling

Spill Class: Possible release with minimal potential for fire or hazard or Known
release with no damage. DEC Response. Willing Responsible Party.
Corrective action taken.

Cleanup Ceased: Not reported

Cleanup Meets Standard: True

SWIS: 6000

Investigator: jboodee

Referred To: Not reported

Reported to Dept: 2001-09-28

CID: 199

Water Affected: Not reported

Spill Notifier: Tank Tester

Last Inspection: Not reported

Recommended Penalty: False

UST Involvement: False

Remediation Phase: 0

Date Entered In Computer: 2001-09-28

Spill Record Last Update: 2002-03-15

Spiller Name: Not reported

Spiller Company: Not reported

Spiller Address: Not reported

Spiller City,St,Zip: ***Update***, ZZ

Spiller County: 001

Spiller Contact: JOAN GIAGNORIO

Spiller Phone: (203) 968-6070

Spiller Extention: Not reported

DEC Region: 3

DER Facility ID: 66187

DEC Memo: "Prior to Sept, 2004 data translation this spill Lead_DEC Field was
O'DEE 11/30/2001 NEE PULLED TANK. NO LEAK OR CONTAMINATION EVIDENT.
NO FURTHER ACTION."

Remarks: "TANK WILL BE UNCOVERED / REPAIRED AND RETESTED"

Material:

Site ID: 69631

Operable Unit ID: 843846

Operable Unit: 01

Material ID: 531621

- Continued on next page -

Site Detail Report

Target Property: 29-31 AND 37-39 NORTH MAIN STREET
PORT CHESTER, NY 10573

JOB: NA

NY LTANKS

EDR ID: S105135189 **DIST/DIR:** 0.423 NNW **ELEVATION:** 68 **MAP ID:** 216

NAME: SPILL NUMBER 0106769

Rev: 05/17/2016

ADDRESS: 150 PONINGO ST
PORT CHESTER, NY
WESTCHESTER

ID/Status: 0106769 / 2001-11-30
ID/Status: 69631
ID/Status: 0106769

SOURCE: NY Department of Environmental Conservation

Material Code: 0001A
Material Name: #2 fuel oil
Case No.: Not reported
Material FA: Petroleum
Quantity: .00
Units: Gallons
Recovered: .00
Resource Affected: Not reported
Oxygenate: Not reported

Tank Test:
Site ID: 69631
Spill Tank Test: 1526637
Tank Number: 1
Tank Size: 550
Test Method: 03
Leak Rate: .00
Gross Fail: Not reported
Modified By: Spills
Last Modified: Not reported
Test Method: Horner EZ Check I or II

Site Detail Report

Target Property: 29-31 AND 37-39 NORTH MAIN STREET
PORT CHESTER, NY 10573

JOB: NA

NY LTANKS

EDR ID: S100492058 **DIST/DIR:** 0.424 NNE **ELEVATION:** 25 **MAP ID:** AV217

NAME: PORT CHESTER ELECTRICAL

Rev: 05/17/2016

ADDRESS: 354 NORTH MAIN STREET
PORT CHESTER, NY
WESTCHESTER

ID/Status: 9209706 / 2005-04-23
ID/Status: 259757
ID/Status: 9209706

SOURCE: NY Department of Environmental Conservation

LTANKS:

Site ID: 259757

Spill Number/Closed Date: 9209706 / 2005-04-23

Spill Date: 1992-11-19

Spill Cause: Tank Failure

Spill Source: Commercial/Industrial

Spill Class: Known release with minimal potential for fire or hazard. DEC Response.

Willing Responsible Party. Corrective action taken.

Cleanup Ceased: Not reported

Cleanup Meets Standard: False

SWIS: 6000

Investigator: WXWADSWO

Referred To: Not reported

Reported to Dept: 1992-11-20

CID: Not reported

Water Affected: Not reported

Spill Notifier: Other

Last Inspection: Not reported

Recommended Penalty: False

UST Involvement: False

Remediation Phase: 0

Date Entered In Computer: 1992-11-24

Spill Record Last Update: 2005-04-23

Spiller Name: Not reported

Spiller Company: STUART CORP

Spiller Address: Not reported

Spiller City,St,Zip: ZZ

Spiller County: 001

Spiller Contact: Not reported

Spiller Phone: Not reported

Spiller Extention: Not reported

DEC Region: 3

DER Facility ID: 212430

DEC Memo: "Prior to Sept, 2004 data translation this spill Lead_DEC Field was
WADSWORTH 04/23/05 See spill 9308752. Administratively closed as per
directive from Central Office. jod"

Remarks: "OWNER IS RAYMOND ROCCO (914) 939-3589 360 N.MAIN STREET & 369 N.
MAIN STREET SUSPECT LEAKING U/G STORAGE TANKS AT ALL THREE SITES LOTS
ARE NEXT TO EACH OTHER WILL SUBMIT REPORT CONTAMINATION FOUND"

Material:

Site ID: 259757

Operable Unit ID: 973525

Operable Unit: 01

- Continued on next page -

Site Detail Report

Target Property: 29-31 AND 37-39 NORTH MAIN STREET
PORT CHESTER, NY 10573

JOB: NA

NY LTANKS

EDR ID: S100492058 **DIST/DIR:** 0.424 NNE **ELEVATION:** 25 **MAP ID:** AV217

NAME: PORT CHESTER ELECTRICAL

Rev: 05/17/2016

ADDRESS: 354 NORTH MAIN STREET
PORT CHESTER, NY
WESTCHESTER

ID/Status: 9209706 / 2005-04-23
ID/Status: 259757
ID/Status: 9209706

SOURCE: NY Department of Environmental Conservation

Material ID: 406752
Material Code: 0066A
Material Name: unknown petroleum
Case No.: Not reported
Material FA: Petroleum
Quantity: .00
Units: Pounds
Recovered: .00
Resource Affected: Not reported
Oxygenate: Not reported

Tank Test:

Site Detail Report

Target Property: 29-31 AND 37-39 NORTH MAIN STREET
PORT CHESTER, NY 10573

JOB: NA

NY LTANKS

EDR ID: S102673846 **DIST/DIR:** 0.425 SW **ELEVATION:** 43 **MAP ID:** 218

NAME: BODAS SVC. STAT. **Rev:** 05/17/2016
ADDRESS: 162 PEARL STREET ID/Status: 9201259 / 1992-05-05
PORT CHESTER, NY ID/Status: 159291
WESTCHESTER ID/Status: 9201259
SOURCE: NY Department of Environmental Conservation

LTANKS:

Site ID: 159291
Spill Number/Closed Date: 9201259 / 1992-05-05
Spill Date: 1992-04-30
Spill Cause: Tank Overfill
Spill Source: Gasoline Station or other PBS Facility
Spill Class: Possible release with minimal potential for fire or hazard or Known
release with no damage. DEC Response. Willing Responsible Party.
Corrective action taken.
Cleanup Ceased: 1992-05-05
Cleanup Meets Standard: False
SWIS: 6000
Investigator: wxwadsw0
Referred To: Not reported
Reported to Dept: 1992-05-01
CID: Not reported
Water Affected: Not reported
Spill Notifier: Other
Last Inspection: Not reported
Recommended Penalty: False
UST Involvement: True
Remediation Phase: 0
Date Entered In Computer: 1992-05-05
Spill Record Last Update: 1992-05-12
Spiller Name: Not reported
Spiller Company: SAME
Spiller Address: Not reported
Spiller City,St,Zip: NY
Spiller County: 999
Spiller Contact: Not reported
Spiller Phone: Not reported
Spiller Extention: Not reported
DEC Region: 3
DER Facility ID: 134548
DEC Memo: "Prior to Sept, 2004 data translation this spill Lead_DEC Field was
W. WADSWORTH 05/05/92: CONTAMINATED SOIL HAD BEEN REMOVED. 09/27/95:
This is additional information about material spilled from the
translation of the old spill file: CONTAMINATED SOIL."
Remarks: "DURING TANK PULL CONTAMINATED SOIL DISCOVERED NO HOLES NOTED IN TANK
SOIL STOCKPILED"

Material:

Site ID: 159291
Operable Unit ID: 965238

- Continued on next page -

Site Detail Report

Target Property: 29-31 AND 37-39 NORTH MAIN STREET
PORT CHESTER, NY 10573

JOB: NA

NY LTANKS

EDR ID: S102673846 **DIST/DIR:** 0.425 SW **ELEVATION:** 43 **MAP ID:** 218

NAME: BODAS SVC. STAT.

Rev: 05/17/2016

ADDRESS: 162 PEARL STREET
PORT CHESTER, NY
WESTCHESTER

ID/Status: 9201259 / 1992-05-05

ID/Status: 159291

ID/Status: 9201259

SOURCE: NY Department of Environmental Conservation

Operable Unit: 01
Material ID: 567483
Material Code: 0009
Material Name: gasoline
Case No.: Not reported
Material FA: Petroleum
Quantity: .00
Units: Not reported
Recovered: .00
Resource Affected: Not reported
Oxygenate: Not reported

Tank Test:
Site ID: 159291
Spill Tank Test: 1539940
Tank Number: Not reported
Tank Size: 0
Test Method: 00
Leak Rate: .00
Gross Fail: Not reported
Modified By: Spills
Last Modified: Not reported
Test Method: Unknown

Site Detail Report

Target Property: 29-31 AND 37-39 NORTH MAIN STREET
PORT CHESTER, NY 10573

JOB: NA

NY LTANKS

EDR ID: S104621854 **DIST/DIR:** 0.427 WNW **ELEVATION:** 85 **MAP ID:** 219

NAME: OUR LADY OF MERCY SCHOOL	Rev: 05/17/2016
ADDRESS: 312 WESTCHESTER AVE	ID/Status: 0003718 / 2001-09-24
PORT CHESTER, NY	ID/Status: 0009778 / 2001-06-20
WESTCHESTER	ID/Status: 118775
SOURCE: NY Department of Environmental Conservation	ID/Status: 118776
	ID/Status: 0003718

LTANKS:

Site ID: 118775
Spill Number/Closed Date: 0003718 / 2001-09-24
Spill Date: 2000-06-26
Spill Cause: Tank Test Failure
Spill Source: Institutional, Educational, Gov., Other
Spill Class: Known release with minimal potential for fire or hazard. DEC Response.
Willing Responsible Party. Corrective action taken.
Cleanup Ceased: Not reported
Cleanup Meets Standard: True
SWIS: 6000
Investigator: WCHD
Referred To: Westchester Cnty Health Dept
Reported to Dept: 2000-06-26
CID: 281
Water Affected: Not reported
Spill Notifier: Tank Tester
Last Inspection: Not reported
Recommended Penalty: False
UST Involvement: False
Remediation Phase: 0
Date Entered In Computer: 2000-06-26
Spill Record Last Update: 2003-08-05
Spiller Name: GLEN NADON/WESTMORE OIL
Spiller Company: OUR LADY OF MERCY
Spiller Address: 312 WESTCHESTER AV
Spiller City,St,Zip: PORT CHESTER, NY
Spiller County: 001
Spiller Contact: GLEN NADON/WESTMORE OIL
Spiller Phone: (203) 531-5656
Spiller Extention: Not reported
DEC Region: 3
DER Facility ID: 103210
DEC Memo: ""
Remarks: "TANK TEST PERFORMED AT ABOVE LOCATION AT REQUEST OF OIL COMPANY.
TANK IS IN THE RECTORY. PETROLEUM ODOR AND STAINING WERE DETECTED ON
SIGHT. NO CALL BACK REQUESTED."

Material:

Site ID: 118775
Operable Unit ID: 826109
Operable Unit: 01
Material ID: 548470
Material Code: 0001A

- Continued on next page -

Site Detail Report

Target Property: 29-31 AND 37-39 NORTH MAIN STREET
PORT CHESTER, NY 10573

JOB: NA

NY LTANKS

EDR ID: S104621854 **DIST/DIR:** 0.427 WNW **ELEVATION:** 85 **MAP ID:** 219

NAME: OUR LADY OF MERCY SCHOOL

Rev: 05/17/2016

ADDRESS: 312 WESTCHESTER AVE
PORT CHESTER, NY
WESTCHESTER

ID/Status: 0003718 / 2001-09-24

ID/Status: 0009778 / 2001-06-20

ID/Status: 118775

ID/Status: 118776

SOURCE: NY Department of Environmental Conservation

ID/Status: 0003718

Material Name: #2 fuel oil
Case No.: Not reported
Material FA: Petroleum
Quantity: .00
Units: Gallons
Recovered: .00
Resource Affected: Not reported
Oxygenate: Not reported

Tank Test:

Site ID: 118775
Spill Tank Test: 1525724
Tank Number: Not reported
Tank Size: 550
Test Method: 16
Leak Rate: .00
Gross Fail: F
Modified By: Spills
Last Modified: Not reported
Test Method: Tracer Tight

Site ID: 118776
Spill Number/Closed Date: 0009778 / 2001-06-20
Spill Date: 2000-11-28
Spill Cause: Tank Test Failure
Spill Source: Institutional, Educational, Gov., Other
Spill Class: Known release with minimal potential for fire or hazard. DEC Response.
Willing Responsible Party. Corrective action taken.
Cleanup Ceased: Not reported
Cleanup Meets Standard: True
SWIS: 6000
Investigator: WCHD
Referred To: Westchester Cnty Health Dept
Reported to Dept: 2000-11-28
CID: 207
Water Affected: Not reported
Spill Notifier: Tank Tester
Last Inspection: Not reported
Recommended Penalty: False
UST Involvement: False
Remediation Phase: 0
Date Entered In Computer: 2000-11-28
Spill Record Last Update: 2001-07-03

- Continued on next page -

Site Detail Report

Target Property: 29-31 AND 37-39 NORTH MAIN STREET
PORT CHESTER, NY 10573

JOB: NA

NY LTANKS

EDR ID: S104621854 **DIST/DIR:** 0.427 WNW **ELEVATION:** 85 **MAP ID:** 219

NAME: OUR LADY OF MERCY SCHOOL

Rev: 05/17/2016

ADDRESS: 312 WESTCHESTER AVE
PORT CHESTER, NY
WESTCHESTER

ID/Status: 0003718 / 2001-09-24

ID/Status: 0009778 / 2001-06-20

ID/Status: 118775

ID/Status: 118776

SOURCE: NY Department of Environmental Conservation

ID/Status: 0003718

Spiller Name: Not reported

Spiller Company: Not reported

Spiller Address: Not reported

Spiller City,St,Zip: ***Update***, ZZ

Spiller County: 001

Spiller Contact: SCOTT STENTON

Spiller Phone: (914) 714-4255

Spiller Extention: Not reported

DEC Region: 3

DER Facility ID: 103210

DEC Memo: "Prior to Sept, 2004 data translation this spill Lead_DEC Field was
WCDOH 06/20/2001 SPILL CLOSED BY B. MCDONALD (WCDOH). NO FURTHER
ACTION."

Remarks: "tank contained #2 isolate and re-test"

Material:

Tank Test:

Site ID: 118776

Spill Tank Test: 1526001

Tank Number: 1

Tank Size: 5000

Test Method: 20

Leak Rate: .00

Gross Fail: F

Modified By: Spills

Last Modified: Not reported

Test Method: USTest 2000/P/LL plus USTest 2000/U

Site Detail Report

Target Property: 29-31 AND 37-39 NORTH MAIN STREET
PORT CHESTER, NY 10573

JOB: NA

NY LTANKS

EDR ID: S102619309 **DIST/DIR:** 0.433 West **ELEVATION:** 76 **MAP ID:** 220

NAME: RESIDENCE **Rev:** 05/17/2016
ADDRESS: 244 WILLIAMS ST ID/Status: 9605120 / 1996-07-22
PORT CHESTER, NY ID/Status: 70438
WESTCHESTER ID/Status: 9605120
SOURCE: NY Department of Environmental Conservation

LTANKS:

Site ID: 70438
Spill Number/Closed Date: 9605120 / 1996-07-22
Spill Date: 1996-07-19
Spill Cause: Tank Failure
Spill Source: Private Dwelling
Spill Class: Known release with minimal potential for fire or hazard. DEC Response.
Willing Responsible Party. Corrective action taken.
Cleanup Ceased: Not reported
Cleanup Meets Standard: True
SWIS: 6000
Investigator: tdghiosa
Referred To: Not reported
Reported to Dept: 1996-07-19
CID: 349
Water Affected: Not reported
Spill Notifier: Other
Last Inspection: Not reported
Recommended Penalty: False
UST Involvement: False
Remediation Phase: 0
Date Entered In Computer: 1996-07-19
Spill Record Last Update: 1996-09-10
Spiller Name: MARY RINELLO
Spiller Company: Not reported
Spiller Address: 244 WILLIAMS ST
Spiller City,St,Zip: PORT CHESTER, NY -
Spiller County: 001
Spiller Contact: MARY RINELLO
Spiller Phone: (914) 939-7461
Spiller Extention: Not reported
DEC Region: 3
DER Facility ID: 66839
DEC Memo: "Prior to Sept, 2004 data translation this spill Lead_DEC Field was
GHIOSAY "
Remarks: "275 GALLON BASEMENT TANK LEAKED IN BASEMENT - CLEANED UP"

Material:

Site ID: 70438
Operable Unit ID: 1036080
Operable Unit: 01
Material ID: 563971
Material Code: 0001A
Material Name: #2 fuel oil

- Continued on next page -

Site Detail Report

Target Property: 29-31 AND 37-39 NORTH MAIN STREET
PORT CHESTER, NY 10573

JOB: NA

NY LTANKS

EDR ID: S102619309 **DIST/DIR:** 0.433 West **ELEVATION:** 76 **MAP ID:** 220

NAME: RESIDENCE

Rev: 05/17/2016

ADDRESS: 244 WILLIAMS ST
PORT CHESTER, NY
WESTCHESTER

ID/Status: 9605120 / 1996-07-22
ID/Status: 70438
ID/Status: 9605120

SOURCE: NY Department of Environmental Conservation

Case No.: Not reported
Material FA: Petroleum
Quantity: 30.00
Units: Gallons
Recovered: 30.00
Resource Affected: Not reported
Oxygenate: Not reported

Tank Test:

Site Detail Report

Target Property: 29-31 AND 37-39 NORTH MAIN STREET
PORT CHESTER, NY 10573

JOB: NA

NY LTANKS

EDR ID: S100137779 **DIST/DIR:** 0.434 SSE **ELEVATION:** 1 **MAP ID:** 221

NAME: PORT CHESTER HARBOR

Rev: 05/17/2016

ADDRESS: PURDY AVE
PORT CHESTER, NY
WESTCHESTER

ID/Status: 8902851 / 1989-06-21
ID/Status: 297449
ID/Status: 8902851

SOURCE: NY Department of Environmental Conservation

LTANKS:

Site ID: 297449

Spill Number/Closed Date: 8902851 / 1989-06-21

Spill Date: 1989-06-19

Spill Cause: Tank Failure

Spill Source: Commercial/Industrial

Spill Class: Not reported

Cleanup Ceased: 1989-06-19

Cleanup Meets Standard: True

SWIS: 6000

Investigator: tdghiosa

Referred To: Not reported

Reported to Dept: 1989-06-19

CID: Not reported

Water Affected: PORTC. HARBOR/LI S.

Spill Notifier: Fire Department

Last Inspection: 1989-06-19

Recommended Penalty: False

UST Involvement: False

Remediation Phase: 0

Date Entered In Computer: 2003-12-02

Spill Record Last Update: 2003-12-02

Spiller Name: Not reported

Spiller Company: WEST MORE FUEL OIL

Spiller Address: MOSF

Spiller City, St, Zip: ZZ

Spiller County: 001

Spiller Contact: Not reported

Spiller Phone: Not reported

Spiller Extention: Not reported

DEC Region: 3

DER Facility ID: 278047

DEC Memo: "Prior to Sept, 2004 data translation this spill Lead_DEC Field was
T. GHIOSAY "

Remarks: "EQUIPMENT METER BROKE/TANK FAILURE. COAST GUARD NOTIFIED &
RESPONDING. OIL CO. CONTAINING. H.D. RESPONDING. VACUMED FOR CLEANUP.
DID NOT REACH HARBOR. OIL CONTAINED IN EXCAVATION, SOME SOIL TO BE
REM."

Material:

Site ID: 297449

Operable Unit ID: 930312

Operable Unit: 01

Material ID: 450528

- Continued on next page -

Site Detail Report

Target Property: 29-31 AND 37-39 NORTH MAIN STREET
PORT CHESTER, NY 10573

JOB: NA

NY LTANKS

EDR ID: S100137779 **DIST/DIR:** 0.434 SSE **ELEVATION:** 1 **MAP ID:** 221

NAME: PORT CHESTER HARBOR

Rev: 05/17/2016

ADDRESS: PURDY AVE
PORT CHESTER, NY
WESTCHESTER

ID/Status: 8902851 / 1989-06-21
ID/Status: 297449
ID/Status: 8902851

SOURCE: NY Department of Environmental Conservation

Material Code: 0001A
Material Name: #2 fuel oil
Case No.: Not reported
Material FA: Petroleum
Quantity: .00
Units: Not reported
Recovered: .00
Resource Affected: Not reported
Oxygenate: Not reported

Tank Test:

Site Detail Report

Target Property: 29-31 AND 37-39 NORTH MAIN STREET
PORT CHESTER, NY 10573

JOB: NA

NY LTANKS

EDR ID: S106971781 **DIST/DIR:** 0.443 SSW **ELEVATION:** 16 **MAP ID:** 222

NAME: LEHRMANN RESIDENCE

Rev: 05/17/2016

ADDRESS: 29 MIDLAND AVE
PORT CHESTER, NY
WESTCHESTER

ID/Status: 1206495 / 2012-10-10

ID/Status: 0501619 / 2005-06-19

ID/Status: 469496

ID/Status: 345806

ID/Status: 1206495

SOURCE: NY Department of Environmental Conservation

LTANKS:

Site ID: 469496

Spill Number/Closed Date: 1206495 / 2012-10-10

Spill Date: 2012-10-01

Spill Cause: Tank Test Failure

Spill Source: Private Dwelling

Spill Class: Possible release with minimal potential for fire or hazard or Known
release with no damage. DEC Response. Willing Responsible Party.
Corrective action taken.

Cleanup Ceased: Not reported

Cleanup Meets Standard: True

SWIS: 6048

Investigator: kabrowne

Referred To: Not reported

Reported to Dept: 2012-10-01

CID: Not reported

Water Affected: Not reported

Spill Notifier: Other

Last Inspection: Not reported

Recommended Penalty: False

UST Involvement: False

Remediation Phase: 0

Date Entered In Computer: 2012-10-01

Spill Record Last Update: 2012-10-10

Spiller Name: STEVE LEHRMANN

Spiller Company: UNKNOWN

Spiller Address: 29 MIDLAND AVE

Spiller City,St,Zip: PORT CHESTER, NY

Spiller County: 999

Spiller Contact: SILFDORF, WILLIE

Spiller Phone: (914) 774-2508

Spiller Extention: Not reported

DEC Region: 3

DER Facility ID: 292045

DEC Memo: "10/2/12- Spoke to caller, Willie. Obtained owner info. He reports
tank to be retested tomorrow and will call duty desk with results. DT
10/10/12 - Passed retest. RP to submit results. NFA. KAB"

Remarks: "failed tank"

Material:

Site ID: 469496

Operable Unit ID: 1219390

Operable Unit: 01

Material ID: 2217894

- Continued on next page -

Site Detail Report

Target Property: 29-31 AND 37-39 NORTH MAIN STREET
PORT CHESTER, NY 10573

JOB: NA

NY LTANKS

EDR ID: S106971781 **DIST/DIR:** 0.443 SSW **ELEVATION:** 16 **MAP ID:** 222

NAME: LEHRMANN RESIDENCE

Rev: 05/17/2016

ADDRESS: 29 MIDLAND AVE
PORT CHESTER, NY
WESTCHESTER

ID/Status: 1206495 / 2012-10-10

ID/Status: 0501619 / 2005-06-19

ID/Status: 469496

ID/Status: 345806

ID/Status: 1206495

SOURCE: NY Department of Environmental Conservation

Material Code: 0001A
Material Name: #2 fuel oil
Case No.: Not reported
Material FA: Petroleum
Quantity: Not reported
Units: Not reported
Recovered: Not reported
Resource Affected: Not reported
Oxygenate: Not reported

Tank Test:

Site ID: 345806
Spill Number/Closed Date: 0501619 / 2005-06-19
Spill Date: 2005-05-10
Spill Cause: Tank Test Failure
Spill Source: Private Dwelling
Spill Class: Known release with minimal potential for fire or hazard. DEC Response.
Willing Responsible Party. Corrective action taken.
Cleanup Ceased: Not reported
Cleanup Meets Standard: True
SWIS: 6048
Investigator: JBODee
Referred To: Not reported
Reported to Dept: 2005-05-10
CID: 444
Water Affected: Not reported
Spill Notifier: Tank Tester
Last Inspection: Not reported
Recommended Penalty: False
UST Involvement: False
Remediation Phase: 0
Date Entered In Computer: 2005-05-10
Spill Record Last Update: 2005-06-19
Spiller Name: SARAH GUSSACK
Spiller Company: GUSSACK HOME
Spiller Address: 29 MIDLAND AVE
Spiller City,St,Zip: PORT CHESTER, NY
Spiller County: 001
Spiller Contact: SARAH GUSSACK
Spiller Phone: (914) 497-5310
Spiller Extention: Not reported
DEC Region: 3

- Continued on next page -

Site Detail Report

Target Property: 29-31 AND 37-39 NORTH MAIN STREET
PORT CHESTER, NY 10573

JOB: NA

NY LTANKS

EDR ID: S106971781 **DIST/DIR:** 0.443 SSW **ELEVATION:** 16 **MAP ID:** 222

NAME: LEHRMANN RESIDENCE

Rev: 05/17/2016

ADDRESS: 29 MIDLAND AVE
PORT CHESTER, NY
WESTCHESTER

ID/Status: 1206495 / 2012-10-10

ID/Status: 0501619 / 2005-06-19

ID/Status: 469496

ID/Status: 345806

ID/Status: 1206495

SOURCE: NY Department of Environmental Conservation

DER Facility ID: 292045

DEC Memo: "June 19, 2005: TANK PASSED A RETEST AFTER PIPING WAS REPAIRED. BASED UPON INFORMATION PROVIDED TO DEC, NO FURTHER ACTION IS REQUIRED AT THIS TIME. jod"

Remarks: "UNCOVER REPAIR & RETEST"

Material:

Site ID: 345806

Operable Unit ID: 1103521

Operable Unit: 01

Material ID: 583740

Material Code: 0001A

Material Name: #2 fuel oil

Case No.: Not reported

Material FA: Petroleum

Quantity: Not reported

Units: Gallons

Recovered: .00

Resource Affected: Not reported

Oxygenate: Not reported

Tank Test:

Site ID: 345806

Spill Tank Test: 1548888

Tank Number: 1

Tank Size: 1000

Test Method: 21

Leak Rate: .00

Gross Fail: Not reported

Modified By: JBODee

Last Modified: Not reported

Test Method: Horner EZY3/EZY3 Locator Plus

Site Detail Report

Target Property: 29-31 AND 37-39 NORTH MAIN STREET
PORT CHESTER, NY 10573

JOB: NA

NY LTANKS

EDR ID: S109583772 **DIST/DIR:** 0.452 WNW **ELEVATION:** 90 **MAP ID:** 223

NAME: MEDINA RESIDENCE **Rev:** 05/17/2016
ADDRESS: 316-318 IRVING AVE ID/Status: 0900105 / 2009-08-28
PORT CHESTER, NY ID/Status: 412022
WESTCHESTER ID/Status: 0900105
SOURCE: NY Department of Environmental Conservation

LTANKS:

Site ID: 412022
Spill Number/Closed Date: 0900105 / 2009-08-28
Spill Date: 2009-04-03
Spill Cause: Tank Test Failure
Spill Source: Private Dwelling
Spill Class: Known release that creates potential for fire or hazard. DEC Response.
Willing Responsible Party. Corrective action taken.
Cleanup Ceased: Not reported
Cleanup Meets Standard: False
SWIS: 6048
Investigator: jbodee
Referred To: Not reported
Reported to Dept: 2009-04-03
CID: Not reported
Water Affected: Not reported
Spill Notifier: Tank Tester
Last Inspection: Not reported
Recommended Penalty: False
UST Involvement: False
Remediation Phase: 0
Date Entered In Computer: 2009-04-03
Spill Record Last Update: 2009-08-28
Spiller Name: MRS MEDINA
Spiller Company: MRS MEDINA
Spiller Address: 316-318 IRVING AVE
Spiller City,St,Zip: PORT CHESTER, NY
Spiller County: 999
Spiller Contact: KATHY MORGAN
Spiller Phone: (845) 225-5240
Spiller Extention: Not reported
DEC Region: 3
DER Facility ID: 361217
DEC Memo: "4-3-09:V.Mc.^ MR.MEDINA : Res. to decide course of action, likely to retest. 8/28/09: Report entered into eDocs. NFA jod"
Remarks: "TANK TEST FAILURE ON A 550 UST. UNK IF ANY PRODUCT WAS SPILLED."

Material:

Site ID: 412022
Operable Unit ID: 1168515
Operable Unit: 01
Material ID: 2160120
Material Code: 0001A
Material Name: #2 fuel oil

- Continued on next page -

Site Detail Report

Target Property: 29-31 AND 37-39 NORTH MAIN STREET
PORT CHESTER, NY 10573

JOB: NA

NY LTANKS

EDR ID: S109583772 **DIST/DIR:** 0.452 WNW **ELEVATION:** 90 **MAP ID:** 223

NAME: MEDINA RESIDENCE
ADDRESS: 316-318 IRVING AVE
PORT CHESTER, NY
WESTCHESTER

Rev: 05/17/2016
ID/Status: 0900105 / 2009-08-28
ID/Status: 412022
ID/Status: 0900105

SOURCE: NY Department of Environmental Conservation

Case No.: Not reported
Material FA: Petroleum
Quantity: Not reported
Units: Gallons
Recovered: Not reported
Resource Affected: Not reported
Oxygenate: Not reported

Tank Test:

Site Detail Report

Target Property: 29-31 AND 37-39 NORTH MAIN STREET
PORT CHESTER, NY 10573

JOB: NA

NY LTANKS

EDR ID: S112231256 **DIST/DIR:** 0.465 NNE **ELEVATION:** 26 **MAP ID:** 224

NAME: REAL ESTATE - TTF / CONTAMIN **Rev:** 05/17/2016
ADDRESS: 27 ORCHARD STREET ID/Status: 1206494 / Not Reported
PORT CHESTER, NY ID/Status: 469495
WESTCHESTER ID/Status: 1206494
SOURCE: NY Department of Environmental Conservation

LTANKS:

Site ID: 469495
Spill Number/Closed Date: 1206494 / Not Reported
Spill Date: 2012-10-01
Spill Cause: Tank Test Failure
Spill Source: Private Dwelling
Spill Class: Possible release with minimal potential for fire or hazard or Known
release with no damage. DEC Response. Willing Responsible Party.
Corrective action taken.
Cleanup Ceased: Not reported
Cleanup Meets Standard: False
SWIS: 6048
Investigator: JBODEE
Referred To: Not reported
Reported to Dept: 2012-10-01
CID: Not reported
Water Affected: Not reported
Spill Notifier: Tank Tester
Last Inspection: Not reported
Recommended Penalty: False
UST Involvement: False
Remediation Phase: 4
Date Entered In Computer: 2012-10-01
Spill Record Last Update: 2014-10-30
Spiller Name: Not reported
Spiller Company: Owner / Real Estate Trans
Spiller Address: 27 ORCHARD STREET
Spiller City,St,Zip: PORT CHESTER, NY
Spiller County: 001
Spiller Contact: KEVIN BO
Spiller Phone: (914) 837-4979
Spiller Extention: Not reported
DEC Region: 3
DER Facility ID: 423799
DEC Memo: "10-1-12: V.Mc. call to Mr.Bo: buying house, to have UST addressed
prior to purchess."
Remarks: "failed tank"

Material:

Site ID: 469495
Operable Unit ID: 1219389
Operable Unit: 01
Material ID: 2217893
Material Code: 0001A

- Continued on next page -

Site Detail Report

Target Property: 29-31 AND 37-39 NORTH MAIN STREET
PORT CHESTER, NY 10573

JOB: NA

NY LTANKS

EDR ID: S112231256 **DIST/DIR:** 0.465 NNE **ELEVATION:** 26 **MAP ID:** 224

NAME: REAL ESTATE - TTF / CONTAMIN

Rev: 05/17/2016

ADDRESS: 27 ORCHARD STREET
PORT CHESTER, NY
WESTCHESTER

ID/Status: 1206494 / Not Reported
ID/Status: 469495
ID/Status: 1206494

SOURCE: NY Department of Environmental Conservation

Material Name: #2 fuel oil
Case No.: Not reported
Material FA: Petroleum
Quantity: Not reported
Units: Not reported
Recovered: Not reported
Resource Affected: Not reported
Oxygenate: Not reported

Tank Test:

Site Detail Report

Target Property: 29-31 AND 37-39 NORTH MAIN STREET
PORT CHESTER, NY 10573

JOB: NA

NY LTANKS

EDR ID: S105995559 **DIST/DIR:** 0.472 WNW **ELEVATION:** 128 **MAP ID:** AW225

NAME: BERNARD RESIDENCE **Rev:** 05/17/2016
ADDRESS: 46 SOUNDVIEW ST ID/Status: 0200179 / Not Reported
PORT CHESTER, NY ID/Status: 330325
WESTCHESTER ID/Status: 0200179
SOURCE: NY Department of Environmental Conservation

LTANKS:

Site ID: 330325
Spill Number/Closed Date: 0200179 / Not Reported
Spill Date: 2002-04-05
Spill Cause: Tank Test Failure
Spill Source: Private Dwelling
Spill Class: Known release with minimal potential for fire or hazard. No DEC
Response. No corrective action required.
Cleanup Ceased: Not reported
Cleanup Meets Standard: False
SWIS: 6048
Investigator: jbodee
Referred To: Not reported
Reported to Dept: 2002-04-05
CID: 281
Water Affected: Not reported
Spill Notifier: Tank Tester
Last Inspection: Not reported
Recommended Penalty: False
UST Involvement: False
Remediation Phase: 5
Date Entered In Computer: 2002-04-05
Spill Record Last Update: 2012-08-29
Spiller Name: LIBIA COSTELLO/REAL ESTAT
Spiller Company: UNKNOWN
Spiller Address: Not reported
Spiller City,St,Zip: ZZ
Spiller County: 001
Spiller Contact: ANNMARIE ZINGARO
Spiller Phone: (203) 876-7430
Spiller Extention: Not reported
DEC Region: 3
DER Facility ID: 265713
DEC Memo: "Absolute Tank Removal will remove tank and do any necessary
remediation for homeowner. 7/6/10: Report of a residential TTF with
soil contamination found in well point. No further information
received. Will research as time permits. jod "
Remarks: "TANK TEST FAILURE AT ABOVE LOCATION. SOME SOIL CONTAMINATION ALSO
DISCOVERED. TEST PERFORMED FOR PROSPECTIVE BUYER."

Material:

Site ID: 330325
Operable Unit ID: 851180
Operable Unit: 01

- Continued on next page -

Site Detail Report

Target Property: 29-31 AND 37-39 NORTH MAIN STREET
PORT CHESTER, NY 10573

JOB: NA

NY LTANKS

EDR ID: S105995559 **DIST/DIR:** 0.472 WNW **ELEVATION:** 128 **MAP ID:** AW225

NAME: BERNARD RESIDENCE

Rev: 05/17/2016

ADDRESS: 46 SOUNDVIEW ST
PORT CHESTER, NY
WESTCHESTER

ID/Status: 0200179 / Not Reported
ID/Status: 330325
ID/Status: 0200179

SOURCE: NY Department of Environmental Conservation

Material ID: 525176
Material Code: 0001A
Material Name: #2 fuel oil
Case No.: Not reported
Material FA: Petroleum
Quantity: Not reported
Units: Gallons
Recovered: Not reported
Resource Affected: Not reported
Oxygenate: Not reported

Tank Test:
Site ID: 330325
Spill Tank Test: 1527008
Tank Number: 1
Tank Size: 1000
Test Method: 21
Leak Rate: Not reported
Gross Fail: F
Modified By: jbodee
Last Modified: Not reported
Test Method: Horner EZY3/EZY3 Locator Plus

Site Detail Report

Target Property: 29-31 AND 37-39 NORTH MAIN STREET
PORT CHESTER, NY 10573

JOB: NA

NY LTANKS

EDR ID: S104620972 **DIST/DIR:** 0.474 West **ELEVATION:** 132 **MAP ID:** AW226

NAME: TRIPODI **Rev:** 05/17/2016
ADDRESS: 50 SOUNDVIEW ST ID/Status: 0000168 / 2005-04-10
PORT CHESTER, NY ID/Status: 281057
WESTCHESTER ID/Status: 0000168
SOURCE: NY Department of Environmental Conservation

LTANKS:

Site ID: 281057
Spill Number/Closed Date: 0000168 / 2005-04-10
Spill Date: 2000-04-04
Spill Cause: Tank Test Failure
Spill Source: Private Dwelling
Spill Class: Known release with minimal potential for fire or hazard. No DEC
Response. No corrective action required.
Cleanup Ceased: Not reported
Cleanup Meets Standard: False
SWIS: 6000
Investigator: jbodee
Referred To: Not reported
Reported to Dept: 2000-04-05
CID: 366
Water Affected: Not reported
Spill Notifier: Tank Tester
Last Inspection: Not reported
Recommended Penalty: False
UST Involvement: False
Remediation Phase: 0
Date Entered In Computer: 2000-04-05
Spill Record Last Update: 2005-04-10
Spiller Name: GLEN NADIN
Spiller Company: WESTMORE FUEL
Spiller Address: CONTRACT PERSON
Spiller City,St,Zip: ZZ
Spiller County: 001
Spiller Contact: CONNIE TRITODI
Spiller Phone: (914) 939-1871
Spiller Extention: Not reported
DEC Region: 3
DER Facility ID: 228236
DEC Memo: "04/10/05 NON-REGULATED TTF. TANK REPORTEDLY REMOVED BY WESTMORE
FUEL. NO RETEST OR CLOSURE INFORMATION SUBMITTED TO DEC. SPILL
ADMINISTRATIVELY CLOSED AS PER DIRECTIVE FROM CENTRAL OFFICE. jod"
Remarks: "WESTMORE FUEL WILL BE CONTACT PERSON. NUMBER IS ABOVE"

Material:

Site ID: 281057
Operable Unit ID: 821896
Operable Unit: 01
Material ID: 288433
Material Code: 0001A

- Continued on next page -

Site Detail Report

Target Property: 29-31 AND 37-39 NORTH MAIN STREET
PORT CHESTER, NY 10573

JOB: NA

NY LTANKS

EDR ID: S104620972 **DIST/DIR:** 0.474 West **ELEVATION:** 132 **MAP ID:** AW226

NAME: TRIPODI
ADDRESS: 50 SOUNDVIEW ST
PORT CHESTER, NY
WESTCHESTER

Rev: 05/17/2016
ID/Status: 0000168 / 2005-04-10
ID/Status: 281057
ID/Status: 0000168

SOURCE: NY Department of Environmental Conservation

Material Name: #2 fuel oil
Case No.: Not reported
Material FA: Petroleum
Quantity: .00
Units: Gallons
Recovered: .00
Resource Affected: Not reported
Oxygenate: Not reported

Tank Test:
Site ID: 281057
Spill Tank Test: 1525446
Tank Number: Not reported
Tank Size: 1000
Test Method: 16
Leak Rate: .00
Gross Fail: Not reported
Modified By: Spills
Last Modified: Not reported
Test Method: Tracer Tight

Site Detail Report

Target Property: 29-31 AND 37-39 NORTH MAIN STREET
PORT CHESTER, NY 10573

JOB: NA

NY LTANKS

EDR ID: S104620948 **DIST/DIR:** 0.480 West **ELEVATION:** 134 **MAP ID:** AX227

NAME: SPILL NUMBER 9914640

Rev: 05/17/2016

ADDRESS: 71 SOUNDVIEW ST
PORT CHESTER, NY
WESTCHESTER

ID/Status: 9914640 / 2000-05-04
ID/Status: 121210
ID/Status: 9914640

SOURCE: NY Department of Environmental Conservation

LTANKS:

Site ID: 121210

Spill Number/Closed Date: 9914640 / 2000-05-04

Spill Date: 2000-03-27

Spill Cause: Tank Test Failure

Spill Source: Private Dwelling

Spill Class: Possible release with minimal potential for fire or hazard or Known
release with no damage. DEC Response. Willing Responsible Party.
Corrective action taken.

Cleanup Ceased: Not reported

Cleanup Meets Standard: True

SWIS: 6000

Investigator: jboodee

Referred To: Not reported

Reported to Dept: 2000-03-27

CID: 281

Water Affected: Not reported

Spill Notifier: Tank Tester

Last Inspection: Not reported

Recommended Penalty: False

UST Involvement: False

Remediation Phase: 0

Date Entered In Computer: 2000-03-27

Spill Record Last Update: 2000-05-10

Spiller Name: Not reported

Spiller Company: LOUIS CATANZARO

Spiller Address: UNKNOWN

Spiller City,St,Zip: ZZ

Spiller County: 001

Spiller Contact: LOUIS CATANZARO

Spiller Phone: (954) 570-8637

Spiller Extention: Not reported

DEC Region: 3

DER Facility ID: 105207

DEC Memo: "Prior to Sept, 2004 data translation this spill Lead_DEC Field was
O'DEE 05/04/2000 TANK PASSED A RETEST. NFA"

Remarks: "TANK TEST FAILURE AT ABOVE LOCATION. PROBLEM APPEARS TO BE IN THE
PIPPING. PROPERTY OWNER TO BE ADVISED THRU REAL ESTATE AGENT FOR
PROPERTY. UNKNOWN WHAT STEPS WILL BE TAKEN TO CORRECT PROBLEM. NO
CALL BACK REQUEUSTED."

Material:

Site ID: 121210

Operable Unit ID: 1089146

- Continued on next page -

Site Detail Report

Target Property: 29-31 AND 37-39 NORTH MAIN STREET
PORT CHESTER, NY 10573

JOB: NA

NY LTANKS

EDR ID: S104620948 **DIST/DIR:** 0.480 West **ELEVATION:** 134 **MAP ID:** AX227

NAME: SPILL NUMBER 9914640

Rev: 05/17/2016

ADDRESS: 71 SOUNDVIEW ST
PORT CHESTER, NY
WESTCHESTER

ID/Status: 9914640 / 2000-05-04
ID/Status: 121210
ID/Status: 9914640

SOURCE: NY Department of Environmental Conservation

Operable Unit: 01
Material ID: 292933
Material Code: 0001A
Material Name: #2 fuel oil
Case No.: Not reported
Material FA: Petroleum
Quantity: .00
Units: Gallons
Recovered: .00
Resource Affected: Not reported
Oxygenate: Not reported

Tank Test:
Site ID: 121210
Spill Tank Test: 1548165
Tank Number: 1
Tank Size: 1000
Test Method: 03
Leak Rate: 54.00
Gross Fail: Not reported
Modified By: Spills
Last Modified: Not reported
Test Method: Horner EZ Check I or II

Site Detail Report

Target Property: 29-31 AND 37-39 NORTH MAIN STREET
PORT CHESTER, NY 10573

JOB: NA

NY LTANKS

EDR ID: S106385477 **DIST/DIR:** 0.481 West **ELEVATION:** 137 **MAP ID:** AX228

NAME: MASCIA RESIDENCE

Rev: 05/17/2016

ADDRESS: 62 SOUNDVIEW ST
PORT CHESTER, NY
WESTCHESTER

ID/Status: 0313272 / 2004-11-27
ID/Status: 308716
ID/Status: 0313272

SOURCE: NY Department of Environmental Conservation

LTANKS:

Site ID: 308716

Spill Number/Closed Date: 0313272 / 2004-11-27

Spill Date: 2004-03-03

Spill Cause: Tank Failure

Spill Source: Private Dwelling

Spill Class: Known release with minimal potential for fire or hazard. DEC Response.

Willing Responsible Party. Corrective action taken.

Cleanup Ceased: Not reported

Cleanup Meets Standard: True

SWIS: 6000

Investigator: JBODee

Referred To: Not reported

Reported to Dept: 2004-03-03

CID: 403

Water Affected: Not reported

Spill Notifier: Other

Last Inspection: Not reported

Recommended Penalty: False

UST Involvement: False

Remediation Phase: 0

Date Entered In Computer: 2004-03-03

Spill Record Last Update: 2004-11-27

Spiller Name: PAUL

Spiller Company: MASCIA RESIDENCE

Spiller Address: 62 SOUNDVIEW ST

Spiller City,St,Zip: PORT CHESTER, NY

Spiller County: 001

Spiller Contact: PAUL

Spiller Phone: (973) 285-3600

Spiller Extention: Not reported

DEC Region: 3

DER Facility ID: 249312

DEC Memo: "3/3/04: Spoke with Denise, Advanced Env. They are performing

cleanup. Hired to pull tank due to real estate transaction. jmccarthy

11/27/04 ADVANCED ENVIRONMENTAL DISPOSED OF LUST AND 47.56 TONS OF

CONTAMINATED SOIL. BASED UPON INFORMATION PROVIDED TO DEC, NO FURTHER

ACTION IS REQUIRED AT THIS TIME. jbo"

Remarks: "the tank had holes in it causing an unknown amount of #2 to spill out."

Material:

Site ID: 308716

Operable Unit ID: 880460

- Continued on next page -

Site Detail Report

Target Property: 29-31 AND 37-39 NORTH MAIN STREET
PORT CHESTER, NY 10573

JOB: NA

NY LTANKS

EDR ID: S106385477 **DIST/DIR:** 0.481 West **ELEVATION:** 137 **MAP ID:** AX228

NAME: MASCIA RESIDENCE

Rev: 05/17/2016

ADDRESS: 62 SOUNDVIEW ST
PORT CHESTER, NY
WESTCHESTER

ID/Status: 0313272 / 2004-11-27

ID/Status: 308716

ID/Status: 0313272

SOURCE: NY Department of Environmental Conservation

Operable Unit: 01
Material ID: 498431
Material Code: 0001A
Material Name: #2 fuel oil
Case No.: Not reported
Material FA: Petroleum
Quantity: Not reported
Units: Gallons
Recovered: Not reported
Resource Affected: Not reported
Oxygenate: Not reported

Tank Test:

Site Detail Report

Target Property: 29-31 AND 37-39 NORTH MAIN STREET
PORT CHESTER, NY 10573

JOB: NA

NY LTANKS

EDR ID: S101658622 **DIST/DIR:** 0.481 SW **ELEVATION:** 55 **MAP ID:** AY229

NAME: JOHN F KENNEDY HIGH SCH.

Rev: 05/17/2016

ADDRESS: OLIVIA STREET
PORT CHESTER, NY
WESTCHESTER

ID/Status: 9504848 / 1995-07-24
ID/Status: 251833
ID/Status: 9504848

SOURCE: NY Department of Environmental Conservation

LTANKS:

Site ID: 251833

Spill Number/Closed Date: 9504848 / 1995-07-24

Spill Date: 1995-07-21

Spill Cause: Tank Failure

Spill Source: Institutional, Educational, Gov., Other

Spill Class: Known release with minimal potential for fire or hazard. DEC Response.

Willing Responsible Party. Corrective action taken.

Cleanup Ceased: 1995-07-24

Cleanup Meets Standard: False

SWIS: 6000

Investigator: tdghiosa

Referred To: Not reported

Reported to Dept: 1995-07-21

CID: Not reported

Water Affected: Not reported

Spill Notifier: Other

Last Inspection: Not reported

Recommended Penalty: False

UST Involvement: False

Remediation Phase: 0

Date Entered In Computer: 2003-12-02

Spill Record Last Update: 2003-12-02

Spiller Name: Not reported

Spiller Company: PORT CHESTER SCH. DIST.

Spiller Address: Not reported

Spiller City,St,Zip: ZZ

Spiller County: 001

Spiller Contact: Not reported

Spiller Phone: Not reported

Spiller Extention: Not reported

DEC Region: 3

DER Facility ID: 206360

DEC Memo: "Prior to Sept, 2004 data translation this spill Lead_DEC Field was

GHIOSAY "

Remarks: "CONTRACTORS FOR THE CALLER WERE REMOVING THE TANK AND FOUND
CONTAMINATED SOIL SOME OF THE SOIL HAS BEEN MOVED ONTO PLASTIC"

Material:

Site ID: 251833

Operable Unit ID: 1019611

Operable Unit: 01

Material ID: 366368

Material Code: 0001A

- Continued on next page -

Site Detail Report

Target Property: 29-31 AND 37-39 NORTH MAIN STREET
PORT CHESTER, NY 10573

JOB: NA

NY LTANKS

EDR ID: S101658622 **DIST/DIR:** 0.481 SW **ELEVATION:** 55 **MAP ID:** AY229

NAME: JOHN F KENNEDY HIGH SCH.

Rev: 05/17/2016

ADDRESS: OLIVIA STREET
PORT CHESTER, NY
WESTCHESTER

ID/Status: 9504848 / 1995-07-24
ID/Status: 251833
ID/Status: 9504848

SOURCE: NY Department of Environmental Conservation

Material Name: #2 fuel oil
Case No.: Not reported
Material FA: Petroleum
Quantity: .00
Units: Not reported
Recovered: .00
Resource Affected: Not reported
Oxygenate: Not reported

Tank Test:

Site Detail Report

Target Property: 29-31 AND 37-39 NORTH MAIN STREET
PORT CHESTER, NY 10573

JOB: NA

NY LTANKS

EDR ID: S101658615 **DIST/DIR:** 0.483 SW **ELEVATION:** 46 **MAP ID:** AY230

NAME: J.F.K. ELEM. SCHOOL

Rev: 05/17/2016

ADDRESS: OLIVIA STREET
PORT CHESTER, NY
WESTCHESTER

ID/Status: 9504615 / 1996-12-05

ID/Status: 251832

ID/Status: 9504615

SOURCE: NY Department of Environmental Conservation

LTANKS:

Site ID: 251832

Spill Number/Closed Date: 9504615 / 1996-12-05

Spill Date: 1995-07-17

Spill Cause: Tank Failure

Spill Source: Institutional, Educational, Gov., Other

Spill Class: Known release with minimal potential for fire or hazard. DEC Response.

Willing Responsible Party. Corrective action taken.

Cleanup Ceased: Not reported

Cleanup Meets Standard: True

SWIS: 6000

Investigator: tdghiosa

Referred To: Not reported

Reported to Dept: 1995-07-17

CID: Not reported

Water Affected: Not reported

Spill Notifier: Responsible Party

Last Inspection: Not reported

Recommended Penalty: False

UST Involvement: False

Remediation Phase: 0

Date Entered In Computer: 1995-07-20

Spill Record Last Update: 1997-01-02

Spiller Name: Not reported

Spiller Company: Not reported

Spiller Address: Not reported

Spiller City,St,Zip: ***Update***, ZZ

Spiller County: 001

Spiller Contact: Not reported

Spiller Phone: Not reported

Spiller Extention: Not reported

DEC Region: 3

DER Facility ID: 206360

DEC Memo: "Prior to Sept, 2004 data translation this spill Lead_DEC Field was
GHIOSAY "

Remarks: "REMOVAL OF TANK FOUND CONTAMINATED SOIL"

Material:

Site ID: 251832

Operable Unit ID: 1019386

Operable Unit: 01

Material ID: 366124

Material Code: 0001A

Material Name: #2 fuel oil

- Continued on next page -

Site Detail Report

Target Property: 29-31 AND 37-39 NORTH MAIN STREET
PORT CHESTER, NY 10573

JOB: NA

NY LTANKS

EDR ID: S101658615 **DIST/DIR:** 0.483 SW **ELEVATION:** 46 **MAP ID:** AY230

NAME: J.F.K. ELEM. SCHOOL

Rev: 05/17/2016

ADDRESS: OLIVIA STREET
PORT CHESTER, NY
WESTCHESTER

ID/Status: 9504615 / 1996-12-05
ID/Status: 251832
ID/Status: 9504615

SOURCE: NY Department of Environmental Conservation

Case No.: Not reported
Material FA: Petroleum
Quantity: .00
Units: Pounds
Recovered: .00
Resource Affected: Not reported
Oxygenate: Not reported

Tank Test:

Site Detail Report

Target Property: 29-31 AND 37-39 NORTH MAIN STREET
PORT CHESTER, NY 10573

JOB: NA

NY LTANKS

EDR ID: S108639468 **DIST/DIR:** 0.484 NNW **ELEVATION:** 78 **MAP ID:** 231

NAME: BUTKOVICH HOME **Rev:** 05/17/2016
ADDRESS: 127 HASECO AVE ID/Status: 0701093 / 2010-03-02
PORT CHESTER, NY ID/Status: 380585
WESTCHESTER ID/Status: 0701093
SOURCE: NY Department of Environmental Conservation

LTANKS:

Site ID: 380585
Spill Number/Closed Date: 0701093 / 2010-03-02
Spill Date: 2007-04-26
Spill Cause: Tank Test Failure
Spill Source: Private Dwelling
Spill Class: Possible release with minimal potential for fire or hazard or Known
release with no damage. No DEC Response. No corrective action
required.
Cleanup Ceased: Not reported
Cleanup Meets Standard: True
SWIS: 6048
Investigator: TDGHIOSA
Referred To: Not reported
Reported to Dept: 2007-04-26
CID: 444
Water Affected: Not reported
Spill Notifier: Other
Last Inspection: Not reported
Recommended Penalty: False
UST Involvement: Not reported
Remediation Phase: 0
Date Entered In Computer: 2007-04-27
Spill Record Last Update: 2010-03-02
Spiller Name: NICK BUTKOVICH
Spiller Company: BUTKOVICH HOME
Spiller Address: 127 HASECO AVE
Spiller City,St,Zip: PORT CHESTER, NY
Spiller County: 001
Spiller Contact: NICK BUTKOVICH
Spiller Phone: (914) 772-6275
Spiller Extention: Not reported
DEC Region: 3
DER Facility ID: 330026
DEC Memo: "02/05/10 New England Environmental Tank Services Inc reported that
they excavated and removed one 550 gallon tank. No petroleum impacted
soil was observed. Post excavation TAGM soil sample results were
below DEC guidance values. NFA TG"
Remarks: "uncove retest"

Material:

Site ID: 380585
Operable Unit ID: 1138063
Operable Unit: 01

- Continued on next page -

Site Detail Report

Target Property: 29-31 AND 37-39 NORTH MAIN STREET
PORT CHESTER, NY 10573

JOB: NA

NY LTANKS

EDR ID: S108639468 **DIST/DIR:** 0.484 NNW **ELEVATION:** 78 **MAP ID:** 231

NAME: BUTKOVICH HOME
ADDRESS: 127 HASECO AVE
PORT CHESTER, NY
WESTCHESTER

Rev: 05/17/2016
ID/Status: 0701093 / 2010-03-02
ID/Status: 380585
ID/Status: 0701093

SOURCE: NY Department of Environmental Conservation

Material ID: 2128034
Material Code: 0001A
Material Name: #2 fuel oil
Case No.: Not reported
Material FA: Petroleum
Quantity: Not reported
Units: Gallons
Recovered: .00
Resource Affected: Not reported
Oxygenate: Not reported

Tank Test:
Site ID: 380585
Spill Tank Test: 1550793
Tank Number: 1
Tank Size: 550
Test Method: 03
Leak Rate: .00
Gross Fail: Not reported
Modified By: Watchdog
Last Modified: Not reported
Test Method: Horner EZ Check I or II

Site Detail Report

Target Property: 29-31 AND 37-39 NORTH MAIN STREET
PORT CHESTER, NY 10573

JOB: NA

NY LTANKS

EDR ID: S105999594 **DIST/DIR:** 0.490 NNW **ELEVATION:** 79 **MAP ID:** 232

NAME: 325 KING ST

Rev: 05/17/2016

ADDRESS: 325 KING ST
PORT CHESTER, NY
WESTCHESTER

ID/Status: 0304984 / 2003-09-18
ID/Status: 321049
ID/Status: 0304984

SOURCE: NY Department of Environmental Conservation

LTANKS:

Site ID: 321049

Spill Number/Closed Date: 0304984 / 2003-09-18

Spill Date: 2003-08-11

Spill Cause: Tank Failure

Spill Source: Commercial/Industrial

Spill Class: Possible release with minimal potential for fire or hazard or Known
release with no damage. DEC Response. Willing Responsible Party.
Corrective action taken.

Cleanup Ceased: Not reported

Cleanup Meets Standard: True

SWIS: 6000

Investigator: WCHD

Referred To: Westchester Cnty Health Dept

Reported to Dept: 2003-08-11

CID: 216

Water Affected: Not reported

Spill Notifier: Responsible Party

Last Inspection: Not reported

Recommended Penalty: False

UST Involvement: False

Remediation Phase: 0

Date Entered In Computer: 2003-08-11

Spill Record Last Update: 2003-09-18

Spiller Name: Not reported

Spiller Company: LOU PASSERELLI

Spiller Address: Not reported

Spiller City,St,Zip: ZZ

Spiller County: 001

Spiller Contact: PAOLA CORONEL

Spiller Phone: (914) 747-9741

Spiller Extention: Not reported

DEC Region: 3

DER Facility ID: 258654

DEC Memo: "Prior to Sept, 2004 data translation this spill Lead_DEC Field was
WCHD - JACKSON 08/14/03 ELITE WILL MEET WITH OWNER TO DISCUSS EIR OR
REMOVAL. 09/18/03 TANK PASSED RETEST. CLOSED BY DANIELLE JACKSON OF
WCHD PBS. NFA"

Remarks: "TANK TEST FAILURE "

Material:

Tank Test:

Site Detail Report

Target Property: 29-31 AND 37-39 NORTH MAIN STREET
PORT CHESTER, NY 10573

JOB: NA

NY LTANKS

EDR ID: S106471515 **DIST/DIR:** 0.491 West **ELEVATION:** 137 **MAP ID:** AX233

NAME: PETRUCCELLI RESIDENCE

Rev: 05/17/2016

ADDRESS: 76 SOUNDVIEW STREET
PORT CHESTER, NY
WESTCHESTER

ID/Status: 0400955 / 2004-06-04
ID/Status: 89400
ID/Status: 0400955

SOURCE: NY Department of Environmental Conservation

LTANKS:

Site ID: 89400

Spill Number/Closed Date: 0400955 / 2004-06-04

Spill Date: 2004-04-28

Spill Cause: Tank Failure

Spill Source: Private Dwelling

Spill Class: Possible release with minimal potential for fire or hazard or Known
release with no damage. DEC Response. Willing Responsible Party.
Corrective action taken.

Cleanup Ceased: Not reported

Cleanup Meets Standard: True

SWIS: 6000

Investigator: jbo dee

Referred To: Not reported

Reported to Dept: 2004-04-28

CID: 444

Water Affected: Not reported

Spill Notifier: Other

Last Inspection: Not reported

Recommended Penalty: False

UST Involvement: False

Remediation Phase: 0

Date Entered In Computer: 2004-04-28

Spill Record Last Update: 2004-06-04

Spiller Name: ELENA PETRUCCELLI

Spiller Company: PETRUCCELLI RESIDENCE

Spiller Address: 76 SOUNDVIEW STREET

Spiller City,St,Zip: PORT CHESTER, NY

Spiller County: 001

Spiller Contact: ELENA PETRUCCELLI

Spiller Phone: (914) 937-5367

Spiller Extention: Not reported

DEC Region: 3

DER Facility ID: 81657

DEC Memo: "Prior to Sept, 2004 data translation this spill Lead_DEC Field was
O'DEE 06/04/04 CASTLTON DISPOSED OF LUST AND TOOK SOIL SAMPLES FROM
TANK GRAVE. RESULTS WERE ALL WELL BELOW TAGM LIMITS. NO SOIL WAS
REMOVED. BASED UPON INFORMATION PROVIDEDED, DEC REQUIRES NO FURTHER
ACTION AT THIS TIME. jbo"

Remarks: "TANK REMOVED FOR HOME CLOSING: "

Material:

Site ID: 89400

Operable Unit ID: 882914

- Continued on next page -

Site Detail Report

Target Property: 29-31 AND 37-39 NORTH MAIN STREET
PORT CHESTER, NY 10573

JOB: NA

NY LTANKS

EDR ID: S106471515 **DIST/DIR:** 0.491 West **ELEVATION:** 137 **MAP ID:** AX233

NAME: PETRUCCELLI RESIDENCE

Rev: 05/17/2016

ADDRESS: 76 SOUNDVIEW STREET
PORT CHESTER, NY
WESTCHESTER

ID/Status: 0400955 / 2004-06-04
ID/Status: 89400
ID/Status: 0400955

SOURCE: NY Department of Environmental Conservation

Operable Unit: 01
Material ID: 492187
Material Code: 0001A
Material Name: #2 fuel oil
Case No.: Not reported
Material FA: Petroleum
Quantity: .00
Units: Gallons
Recovered: .00
Resource Affected: Not reported
Oxygenate: Not reported

Tank Test:

Site Detail Report

Target Property: 29-31 AND 37-39 NORTH MAIN STREET
PORT CHESTER, NY 10573

JOB: NA

NY LTANKS

EDR ID: U003646605 **DIST/DIR:** 0.494 SW **ELEVATION:** 38 **MAP ID:** 234

NAME: AMOCO **Rev:** 05/17/2016
ADDRESS: 230 BOSTON POST ROAD ID/Status: 8808951 / 1989-11-28
PORT CHESTER, NY ID/Status: 8808991 / 1989-11-28
WESTCHESTER ID/Status: 8906320 / 1992-07-30
SOURCE: NY Department of Environmental Conservation ID/Status: 8906302 / 1991-05-03
ID/Status: 304438

LTANKS:

Site ID: 304438
Spill Number/Closed Date: 8808951 / 1989-11-28
Spill Date: 1989-02-16
Spill Cause: Tank Overfill
Spill Source: Gasoline Station or other PBS Facility
Spill Class: Known release with minimal potential for fire or hazard. DEC Response.
Willing Responsible Party. Corrective action taken.
Cleanup Ceased: 1989-11-28
Cleanup Meets Standard: True
SWIS: 6000
Investigator: tdghiosa
Referred To: Not reported
Reported to Dept: 1989-02-16
CID: Not reported
Water Affected: Not reported
Spill Notifier: Tank Tester
Last Inspection: Not reported
Recommended Penalty: False
UST Involvement: True
Remediation Phase: 0
Date Entered In Computer: 1989-02-24
Spill Record Last Update: 2003-08-25
Spiller Name: Not reported
Spiller Company: AMOCO SERVICE STATION
Spiller Address: 230 BOSTON POST ROAD
Spiller City,St,Zip: PORT CHESTER, ZZ
Spiller County: 001
Spiller Contact: Not reported
Spiller Phone: Not reported
Spiller Extention: Not reported
DEC Region: 3
DER Facility ID: 245938
DEC Memo: "Prior to Sept, 2004 data translation this spill Lead_DEC Field was GHIOSAY "
Remarks: "TTF LEAK RATE UNDETERMINABLE. POSSIBLE OVERFILLING. CONTACT ART HAZELWOOD 914-667-4416. DOING EXCAVATION & NOTICED PRODUCT ON HIGH WATER TABLE. WANTED TO GET TO STAGE II PIPING TO INSTALL VAPOR RE"

Material:

Site ID: 304438
Operable Unit ID: 924863
Operable Unit: 01
Material ID: 453705

- Continued on next page -

Site Detail Report

Target Property: 29-31 AND 37-39 NORTH MAIN STREET
PORT CHESTER, NY 10573

JOB: NA

NY LTANKS

EDR ID: U003646605 **DIST/DIR:** 0.494 SW **ELEVATION:** 38 **MAP ID:** 234

NAME: AMOCO **Rev:** 05/17/2016
ADDRESS: 230 BOSTON POST ROAD ID/Status: 8808951 / 1989-11-28
PORT CHESTER, NY ID/Status: 8808991 / 1989-11-28
WESTCHESTER ID/Status: 8906320 / 1992-07-30
SOURCE: NY Department of Environmental Conservation ID/Status: 8906302 / 1991-05-03
ID/Status: 304438

Material Code: 0009
Material Name: gasoline
Case No.: Not reported
Material FA: Petroleum
Quantity: .00
Units: Gallons
Recovered: .00
Resource Affected: Not reported
Oxygenate: Not reported

Tank Test:

Site ID: 304439
Spill Number/Closed Date: 8808991 / 1989-11-28
Spill Date: 1989-02-14
Spill Cause: Tank Overfill
Spill Source: Commercial/Industrial
Spill Class: Known release with minimal potential for fire or hazard. DEC Response.
Willing Responsible Party. Corrective action taken.
Cleanup Ceased: 1989-11-28
Cleanup Meets Standard: True
SWIS: 6000
Investigator: tdghiosa
Referred To: Not reported
Reported to Dept: 1989-02-14
CID: Not reported
Water Affected: Not reported
Spill Notifier: Other
Last Inspection: Not reported
Recommended Penalty: False
UST Involvement: False
Remediation Phase: 0
Date Entered In Computer: 1989-02-24
Spill Record Last Update: 2003-08-25
Spiller Name: Not reported
Spiller Company: AMOCO S/S
Spiller Address: 230 BOSTON POST ROAD
Spiller City,St,Zip: PORT CHESTER, NY
Spiller County: 001
Spiller Contact: Not reported
Spiller Phone: Not reported
Spiller Extention: Not reported
DEC Region: 3

- Continued on next page -

Site Detail Report

Target Property: 29-31 AND 37-39 NORTH MAIN STREET
PORT CHESTER, NY 10573

JOB: NA

NY LTANKS

EDR ID: U003646605 **DIST/DIR:** 0.494 SW **ELEVATION:** 38 **MAP ID:** 234

NAME: AMOCO **Rev:** 05/17/2016
ADDRESS: 230 BOSTON POST ROAD ID/Status: 8808951 / 1989-11-28
PORT CHESTER, NY ID/Status: 8808991 / 1989-11-28
WESTCHESTER ID/Status: 8906320 / 1992-07-30
SOURCE: NY Department of Environmental Conservation ID/Status: 8906302 / 1991-05-03
ID/Status: 304438

DER Facility ID: 245938
DEC Memo: "Prior to Sept, 2004 data translation this spill Lead_DEC Field was
GHIOSAY "
Remarks: "IT NOTIFIED DEC ON DAY IT OCCURRED. IT IN THE PROCESS OF ACQUIRING A
TAD IN ORDER TO COMPLETE THE REQUIRED REMEDIAL ACTION."

Material:
Site ID: 304439
Operable Unit ID: 924908
Operable Unit: 01
Material ID: 453751
Material Code: 0009
Material Name: gasoline
Case No.: Not reported
Material FA: Petroleum
Quantity: .00
Units: Gallons
Recovered: .00
Resource Affected: Not reported
Oxygenate: Not reported

Tank Test:

Site ID: 304440
Spill Number/Closed Date: 8906320 / 1992-07-30
Spill Date: 1989-09-27
Spill Cause: Tank Test Failure
Spill Source: Gasoline Station or other PBS Facility
Spill Class: Known release with minimal potential for fire or hazard. DEC Response.
Willing Responsible Party. Corrective action taken.
Cleanup Ceased: 1992-07-30
Cleanup Meets Standard: True
SWIS: 6000
Investigator: tdghiosa
Referred To: Not reported
Reported to Dept: 1989-09-27
CID: Not reported
Water Affected: Not reported
Spill Notifier: Tank Tester
Last Inspection: Not reported
Recommended Penalty: False
UST Involvement: True
Remediation Phase: 0

- Continued on next page -

Site Detail Report

Target Property: 29-31 AND 37-39 NORTH MAIN STREET
PORT CHESTER, NY 10573

JOB: NA

NY LTANKS

EDR ID: U003646605 **DIST/DIR:** 0.494 SW **ELEVATION:** 38 **MAP ID:** 234

NAME: AMOCO **Rev:** 05/17/2016
ADDRESS: 230 BOSTON POST ROAD ID/Status: 8808951 / 1989-11-28
PORT CHESTER, NY ID/Status: 8808991 / 1989-11-28
WESTCHESTER ID/Status: 8906320 / 1992-07-30
SOURCE: NY Department of Environmental Conservation ID/Status: 8906302 / 1991-05-03
ID/Status: 304438

Date Entered In Computer: 1989-10-04
Spill Record Last Update: 2003-08-25
Spiller Name: Not reported
Spiller Company: AMOCCO SERVICE STATION
Spiller Address: 230 BOSTON POST ROAD
Spiller City,St,Zip: PORT CHESTER, NY
Spiller County: 001
Spiller Contact: Not reported
Spiller Phone: Not reported
Spiller Extention: Not reported
DEC Region: 3
DER Facility ID: 245938
DEC Memo: "Prior to Sept, 2004 data translation this spill Lead_DEC Field was GHIOSAY "
Remarks: "2 10K MANIFOLD, PETRO TITE, -6.0 GROSS LEAK, 4 OBSERVATION WELLS ON SITE CLEAN - MANHOLES CLEAN. SUSPECT LINE LEAKS TO E & I ON 9/28/89 TANK IS 3 YRS. OLD."

Material:
Site ID: 304440
Operable Unit ID: 931401
Operable Unit: 01
Material ID: 446721
Material Code: 0009
Material Name: gasoline
Case No.: Not reported
Material FA: Petroleum
Quantity: .00
Units: Gallons
Recovered: .00
Resource Affected: Not reported
Oxygenate: Not reported

Tank Test:
Site ID: 304440
Spill Tank Test: 1536096
Tank Number: Not reported
Tank Size: 0
Test Method: 00
Leak Rate: .00
Gross Fail: Not reported
Modified By: Spills
Last Modified: Not reported
Test Method: Unknown

- Continued on next page -

Site Detail Report

Target Property: 29-31 AND 37-39 NORTH MAIN STREET
PORT CHESTER, NY 10573

JOB: NA

NY LTANKS

EDR ID: U003646605 **DIST/DIR:** 0.494 SW **ELEVATION:** 38 **MAP ID:** 234

NAME: AMOCO	Rev: 05/17/2016
ADDRESS: 230 BOSTON POST ROAD	ID/Status: 8808951 / 1989-11-28
PORT CHESTER, NY	ID/Status: 8808991 / 1989-11-28
WESTCHESTER	ID/Status: 8906320 / 1992-07-30
SOURCE: NY Department of Environmental Conservation	ID/Status: 8906302 / 1991-05-03
	ID/Status: 304438

Site ID: 97762
Spill Number/Closed Date: 8906302 / 1991-05-03
Spill Date: 1989-09-26
Spill Cause: Tank Test Failure
Spill Source: Unknown
Spill Class: Known release with minimal potential for fire or hazard. DEC Response.
Willing Responsible Party. Corrective action taken.
Cleanup Ceased: 1953-06-18
Cleanup Meets Standard: True
SWIS: 6000
Investigator: WXWADSWO
Referred To: Not reported
Reported to Dept: 1989-09-26
CID: Not reported
Water Affected: Not reported
Spill Notifier: Other
Last Inspection: Not reported
Recommended Penalty: False
UST Involvement: True
Remediation Phase: 0
Date Entered In Computer: 1989-10-03
Spill Record Last Update: 2003-08-25
Spiller Name: Not reported
Spiller Company: AMOCO
Spiller Address: 230 BOSTON POST RD
Spiller City,St,Zip: PORT CHESTER, NY
Spiller County: 001
Spiller Contact: Not reported
Spiller Phone: Not reported
Spiller Extention: Not reported
DEC Region: 3
DER Facility ID: 245938
DEC Memo: "Prior to Sept, 2004 data translation this spill Lead_DEC Field was
WADSWORTH 05/03/91: TANKS PASSED RETEST ON 10/5/89 & 10/6/89."
Remarks: "TWO 10K TANKS PETRO TITE, TO EXCAVATE, ISOLATE & RETEST. 10K SILVER
- 1 GAL/30 MINUTES, 10K BLUE - 2 GAL/30 MINUTES."

Material:
Site ID: 97762
Operable Unit ID: 933951
Operable Unit: 01
Material ID: 446704
Material Code: 0009
Material Name: gasoline

- Continued on next page -

Site Detail Report

Target Property: 29-31 AND 37-39 NORTH MAIN STREET
PORT CHESTER, NY 10573

JOB: NA

NY LTANKS

EDR ID: U003646605 **DIST/DIR:** 0.494 SW **ELEVATION:** 38 **MAP ID:** 234

NAME: AMOCO

Rev: 05/17/2016

ADDRESS: 230 BOSTON POST ROAD
PORT CHESTER, NY
WESTCHESTER

ID/Status: 8808951 / 1989-11-28

ID/Status: 8808991 / 1989-11-28

ID/Status: 8906320 / 1992-07-30

ID/Status: 8906302 / 1991-05-03

SOURCE: NY Department of Environmental Conservation

ID/Status: 304438

Case No.: Not reported
Material FA: Petroleum
Quantity: .00
Units: Gallons
Recovered: .00
Resource Affected: Not reported
Oxygenate: Not reported

Tank Test:
Site ID: 97762
Spill Tank Test: 1536090
Tank Number: Not reported
Tank Size: 0
Test Method: 00
Leak Rate: .00
Gross Fail: Not reported
Modified By: Spills
Last Modified: Not reported
Test Method: Unknown

Site Detail Report

Target Property: 29-31 AND 37-39 NORTH MAIN STREET
PORT CHESTER, NY 10573

JOB: NA

NY LTANKS

EDR ID: S101340466 **DIST/DIR:** 0.495 WSW **ELEVATION:** 70 **MAP ID:** 235

NAME: KENNEDY SCHOOL
ADDRESS: OLIVA STREET
PORT CHESTER, NY
WESTCHESTER

Rev: 05/17/2016
ID/Status: 9411597 / 1995-03-08
ID/Status: 222529
ID/Status: 9411597

SOURCE: NY Department of Environmental Conservation

LTANKS:

Site ID: 222529
Spill Number/Closed Date: 9411597 / 1995-03-08
Spill Date: 1994-11-22
Spill Cause: Tank Failure
Spill Source: Institutional, Educational, Gov., Other
Spill Class: Known release with minimal potential for fire or hazard. DEC Response.
Willing Responsible Party. Corrective action taken.
Cleanup Ceased: 1995-03-08
Cleanup Meets Standard: False
SWIS: 6000
Investigator: MONACO
Referred To: Not reported
Reported to Dept: 1994-11-22
CID: Not reported
Water Affected: Not reported
Spill Notifier: Citizen
Last Inspection: Not reported
Recommended Penalty: False
UST Involvement: False
Remediation Phase: 0
Date Entered In Computer: 1994-12-12
Spill Record Last Update: 2001-01-22
Spiller Name: Not reported
Spiller Company: KENNEDY SCHOOL
Spiller Address: Not reported
Spiller City,St,Zip: ZZ
Spiller County: 001
Spiller Contact: Not reported
Spiller Phone: Not reported
Spiller Extention: Not reported
DEC Region: 3
DER Facility ID: 184002
DEC Memo: ""
Remarks: "COMPLAINANT STATED THAT THE SCHOOL HAS A LEAKING 25,000 GAL FUEL TANK WHICH AFFECTS THE STORM DRAIN AND CREATES ODOR PROBLEMS"

Material:

Site ID: 222529
Operable Unit ID: 1005334
Operable Unit: 01
Material ID: 373941
Material Code: 0001A
Material Name: #2 fuel oil

- Continued on next page -

Site Detail Report

Target Property: 29-31 AND 37-39 NORTH MAIN STREET
PORT CHESTER, NY 10573

JOB: NA

NY LTANKS

EDR ID: S101340466 **DIST/DIR:** 0.495 WSW **ELEVATION:** 70 **MAP ID:** 235

NAME: KENNEDY SCHOOL
ADDRESS: OLIVA STREET
PORT CHESTER, NY
WESTCHESTER

Rev: 05/17/2016
ID/Status: 9411597 / 1995-03-08
ID/Status: 222529
ID/Status: 9411597

SOURCE: NY Department of Environmental Conservation

Case No.: Not reported
Material FA: Petroleum
Quantity: .00
Units: Pounds
Recovered: .00
Resource Affected: Not reported
Oxygenate: Not reported

Tank Test:
Site ID: 222529
Spill Tank Test: 1543401
Tank Number: Not reported
Tank Size: 0
Test Method: 00
Leak Rate: .00
Gross Fail: Not reported
Modified By: Spills
Last Modified: Not reported
Test Method: Unknown

Site Detail Report

Target Property: 29-31 AND 37-39 NORTH MAIN STREET
PORT CHESTER, NY 10573

JOB: NA

NY LTANKS

EDR ID: S106972324 **DIST/DIR:** 0.499 WNW **ELEVATION:** 104 **MAP ID:** 236

NAME: LONGO HOME
ADDRESS: 334 IRVING AVE
PORT CHESTER, NY
WESTCHESTER

Rev: 05/17/2016
ID/Status: 0505023 / 2005-10-29
ID/Status: 349973
ID/Status: 0505023

SOURCE: NY Department of Environmental Conservation

LTANKS:

Site ID: 349973
Spill Number/Closed Date: 0505023 / 2005-10-29
Spill Date: 2005-07-26
Spill Cause: Tank Failure
Spill Source: Private Dwelling
Spill Class: Known release that creates potential for fire or hazard. (Highly Improbable)
Cleanup Ceased: Not reported
Cleanup Meets Standard: True
SWIS: 6048
Investigator: JBODee
Referred To: Not reported
Reported to Dept: 2005-07-26
CID: 444
Water Affected: Not reported
Spill Notifier: Other
Last Inspection: Not reported
Recommended Penalty: False
UST Involvement: False
Remediation Phase: 0
Date Entered In Computer: 2005-07-26
Spill Record Last Update: 2005-10-29
Spiller Name: TONY LONGO
Spiller Company: LONGO HOME
Spiller Address: 334 IRVING AVE
Spiller City,St,Zip: PORT CHESTER, NY
Spiller County: 001
Spiller Contact: TONY LONGO
Spiller Phone: (914) 907-0690
Spiller Extention: Not reported
DEC Region: 3
DER Facility ID: 296406
DEC Memo: "October 29, 2005: ENVIROSHIELD DISPOSED OF LUST AND 21.21 TONS OF CONTAMINATED SOIL. BASED UPON INFORMATION PROVIDED TO DEC, NO FURTHER ACTION IS REQUIRED AT THIS TIME. jod"
Remarks: "PULLING TANK AND FOUND HOLES AND CONTAMINATION:"

Material:
Site ID: 349973
Operable Unit ID: 1107558
Operable Unit: 01
Material ID: 2097445
Material Code: 0001A

- Continued on next page -

Site Detail Report

Target Property: 29-31 AND 37-39 NORTH MAIN STREET
PORT CHESTER, NY 10573

JOB: NA

NY LTANKS

EDR ID: S106972324 **DIST/DIR:** 0.499 WNW **ELEVATION:** 104 **MAP ID:** 236

NAME: LONGO HOME
ADDRESS: 334 IRVING AVE
PORT CHESTER, NY
WESTCHESTER

Rev: 05/17/2016
ID/Status: 0505023 / 2005-10-29
ID/Status: 349973
ID/Status: 0505023

SOURCE: NY Department of Environmental Conservation

Material Name: #2 fuel oil
Case No.: Not reported
Material FA: Petroleum
Quantity: Not reported
Units: Gallons
Recovered: .00
Resource Affected: Not reported
Oxygenate: Not reported

Tank Test:

Site Detail Report

Target Property: 29-31 AND 37-39 NORTH MAIN STREET
PORT CHESTER, NY 10573

JOB: NA

NY LTANKS

EDR ID: S100559962 **DIST/DIR:** 0.499 SSW **ELEVATION:** 63 **MAP ID:** 237

NAME: VILL.PORT CHESTER GARAGE

Rev: 05/17/2016

ADDRESS: BOX ISLAND ROAD
PORT CHESTER, NY
WESTCHESTER

ID/Status: 9306806 / 1993-09-17
ID/Status: 162913
ID/Status: 9306806

SOURCE: NY Department of Environmental Conservation

LTANKS:

Site ID: 162913

Spill Number/Closed Date: 9306806 / 1993-09-17

Spill Date: 1993-09-02

Spill Cause: Tank Test Failure

Spill Source: Commercial/Industrial

Spill Class: Known release with minimal potential for fire or hazard. DEC Response.

Willing Responsible Party. Corrective action taken.

Cleanup Ceased: 1993-09-17

Cleanup Meets Standard: False

SWIS: 6000

Investigator: WXWADSWO

Referred To: Not reported

Reported to Dept: 1993-09-02

CID: Not reported

Water Affected: Not reported

Spill Notifier: Tank Tester

Last Inspection: Not reported

Recommended Penalty: False

UST Involvement: True

Remediation Phase: 0

Date Entered In Computer: 1993-09-08

Spill Record Last Update: 1993-10-08

Spiller Name: Not reported

Spiller Company: Not reported

Spiller Address: Not reported

Spiller City,St,Zip: ***Update***, ZZ

Spiller County: 001

Spiller Contact: Not reported

Spiller Phone: Not reported

Spiller Extention: Not reported

DEC Region: 3

DER Facility ID: 137400

DEC Memo: "Prior to Sept, 2004 data translation this spill Lead_DEC Field was

WADSWORTH 09/27/95: This is additional information about material
spilled from the translation of the old spill file: TANK TEST."

Remarks: "DO NOT KNOW WHAT CAUSED TTF TANK IS OUT OF USE NCB"

Material:

Site ID: 162913

Operable Unit ID: 988009

Operable Unit: 01

Material ID: 564530

Material Code: 0009

- Continued on next page -

Site Detail Report

Target Property: 29-31 AND 37-39 NORTH MAIN STREET
PORT CHESTER, NY 10573

JOB: NA

NY LTANKS

EDR ID: S100559962 **DIST/DIR:** 0.499 SSW **ELEVATION:** 63 **MAP ID:** 237

NAME: VILL.PORT CHESTER GARAGE

Rev: 05/17/2016

ADDRESS: BOX ISLAND ROAD
PORT CHESTER, NY
WESTCHESTER

ID/Status: 9306806 / 1993-09-17
ID/Status: 162913
ID/Status: 9306806

SOURCE: NY Department of Environmental Conservation

Material Name: gasoline
Case No.: Not reported
Material FA: Petroleum
Quantity: .00
Units: Not reported
Recovered: .00
Resource Affected: Not reported
Oxygenate: Not reported

Tank Test:
Site ID: 162913
Spill Tank Test: 1541954
Tank Number: Not reported
Tank Size: 0
Test Method: 00
Leak Rate: .00
Gross Fail: Not reported
Modified By: Spills
Last Modified: Not reported
Test Method: Unknown

Database Descriptions

NPL: NPL National Priorities List (Superfund). The NPL is a subset of CERCLIS and identifies over 1,200 sites for priority cleanup under the Superfund Program. NPL sites may encompass relatively large areas. As such, EDR provides polygon coverage for over 1,000 NPL site boundaries produced by EPA's Environmental Photographic Interpretation Center (EPIC) and regional EPA offices. NPL - National Priority List Proposed NPL - Proposed National Priority List Sites.

NPL Delisted: Delisted NPL The National Oil and Hazardous Substances Pollution Contingency Plan (NCP) establishes the criteria that the EPA uses to delete sites from the NPL. In accordance with 40 CFR 300.425.(e), sites may be deleted from the NPL where no further response is appropriate. Delisted NPL - National Priority List Deletions

CERCLIS: SEMS SEMS (Superfund Enterprise Management System) tracks hazardous waste sites, potentially hazardous waste sites, and remedial activities performed in support of EPA's Superfund Program across the United States. The list was formerly know as CERCLIS, renamed to SEMS by the EPA in 2015. The list contains data on potentially hazardous waste sites that have been reported to the USEPA by states, municipalities, private companies and private persons, pursuant to Section 103 of the Comprehensive Environmental Response, Compensation, and Liability Act (CERCLA). This dataset also contains sites which are either proposed to or on the National Priorities List (NPL) and the sites which are in the screening and assessment phase for possible inclusion on the NPL. SEMS - Superfund Enterprise Management System

NFRAP: SEMS-ARCHIVE SEMS-ARCHIVE (Superfund Enterprise Management System Archive) tracks sites that have no further interest under the Federal Superfund Program based on available information. The list was formerly known as the CERCLIS-NFRAP, renamed to SEMS ARCHIVE by the EPA in 2015. EPA may perform a minimal level of assessment work at a site while it is archived if site conditions change and/or new information becomes available. Archived sites have been removed and archived from the inventory of SEMS sites. Archived status indicates that, to the best of EPA's knowledge, assessment at a site has been completed and that EPA has determined no further steps will be taken to list the site on the National Priorities List (NPL), unless information indicates this decision was not appropriate or other considerations require a recommendation for listing at a later time. The decision does not necessarily mean that there is no hazard associated with a given site; it only means that, based upon available information, the location is not judged to be potential NPL site. SEMS-ARCHIVE - Superfund Enterprise Management System Archive

RCRA COR ACT: CORRACTS CORRACTS identifies hazardous waste handlers with RCRA corrective action activity. CORRACTS - Corrective Action Report

RCRA TSD: RCRA-TSDF RCRAInfo is EPA's comprehensive information system, providing access to data supporting the Resource Conservation and Recovery Act (RCRA) of 1976 and the Hazardous and Solid Waste Amendments (HSWA) of 1984. The database includes selective information on sites which generate, transport, store, treat and/or dispose of hazardous waste as defined by the Resource Conservation and Recovery Act (RCRA). Transporters are individuals or entities that move hazardous waste from the generator offsite to a facility that can recycle, treat, store, or dispose of the waste. TSDFs treat, store, or dispose of the waste. RCRA-TSDF - RCRA - Treatment, Storage and Disposal

RCRA GEN: RCRA-LQG RCRAInfo is EPA's comprehensive information system, providing access to data supporting the Resource Conservation and Recovery Act (RCRA) of 1976 and the Hazardous and Solid Waste Amendments (HSWA) of 1984. The database includes selective information on sites which generate, transport, store, treat and/or dispose of hazardous waste as defined by the Resource Conservation and Recovery Act (RCRA). Large quantity generators (LQGs) generate over 1,000 kilograms (kg) of hazardous waste, or over 1 kg of acutely hazardous waste per month. RCRA-LQG - RCRA - Large Quantity Generators RCRA-SQG - RCRA - Small Quantity Generators. RCRA-CESQG - RCRA - Conditionally Exempt Small Quantity Generators.

Federal IC / EC: US ENG CONTROLS A listing of sites with engineering controls in place. Engineering controls include various forms of caps, building foundations, liners, and treatment methods to create pathway elimination for regulated substances to enter environmental media or effect human health. US ENG CONTROLS - Engineering Controls Sites List US INST CONTROL - Sites with Institutional Controls.

Database Descriptions

ERNS: ERNS Emergency Response Notification System. ERNS records and stores information on reported releases of oil and hazardous substances. ERNS - Emergency Response Notification System

State/Tribal CERCLIS: SHWS Referred to as the State Superfund Program, the Inactive Hazardous Waste Disposal Site Remedial Program is the cleanup program for inactive hazardous waste sites and now includes hazardous substance sites SHWS - Inactive Hazardous Waste Disposal Sites in New York State

State/Tribal SWL: SWF/LF Solid Waste Facilities/Landfill Sites. SWF/LF type records typically contain an inventory of solid waste disposal facilities or landfills in a particular state. Depending on the state, these may be active or inactive facilities or open dumps that failed to meet RCRA Subtitle D Section 4004 criteria for solid waste landfills or disposal sites. SWF/LF - Facility Register

State/Tribal LTANKS: INDIAN LUST R10 INDIAN LUST R9 - Leaking Underground Storage Tanks on Indian Land. INDIAN LUST R4 - Leaking Underground Storage Tanks on Indian Land. INDIAN LUST R8 - Leaking Underground Storage Tanks on Indian Land. INDIAN LUST R7 - Leaking Underground Storage Tanks on Indian Land. INDIAN LUST R6 - Leaking Underground Storage Tanks on Indian Land. INDIAN LUST R5 - Leaking Underground Storage Tanks on Indian Land. INDIAN LUST R1 - Leaking Underground Storage Tanks on Indian Land. Leaking underground storage tanks located on Indian Land in Michigan, Minnesota and Wisconsin. INDIAN LUST R1 - Leaking Underground Storage Tanks on Indian Land LTANKS - Spills Information Database. HIST LTANKS - Listing of Leaking Storage Tanks.

State/Tribal Tanks: UST Facilities that have petroleum storage capacities in excess of 1,100 gallons and less than 400,000 gallons. UST - Petroleum Bulk Storage (PBS) Database CBS UST - Chemical Bulk Storage Database. MOSF UST - Major Oil Storage Facilities Database. MOSF - Major Oil Storage Facility Site Listing. CBS - Chemical Bulk Storage Site Listing. AST - Petroleum Bulk Storage. CBS AST - Chemical Bulk Storage Database. MOSF AST - Major Oil Storage Facilities Database. INDIAN UST R4 - Underground Storage Tanks on Indian Land. INDIAN UST R5 - Underground Storage Tanks on Indian Land. INDIAN UST R10 - Underground Storage Tanks on Indian Land. INDIAN UST R9 - Underground Storage Tanks on Indian Land. INDIAN UST R8 - Underground Storage Tanks on Indian Land. INDIAN UST R6 - Underground Storage Tanks on Indian Land. INDIAN UST R7 - Underground Storage Tanks on Indian Land. INDIAN UST R1 - Underground Storage Tanks on Indian Land. TANKS - Storage Tank Facility Listing. TANKS NASSAU - Registered Tank Database in Nassau County.

State/Tribal IC / EC: RES DECL ENV RES DECL - Environmental Restrictive Declarations. The Environmental Restrictive Declarations (ERD) listed were recorded in connection with a zoning action against the noted Tax Blocks and Tax Lots, or portion thereof, and are available in the property records on file at the Office of the City Register for Bronx, Kings, New York and Queens counties or at the Richmond County Clerk's office. They contain environmental requirements with respect to hazardous materials, air quality and/or noise in accordance with Section 11-15 of this Resolution. ENV RES DECL - Environmental Restrictive Declarations ENG CONTROLS - Registry of Engineering Controls. INST CONTROL - Registry of Institutional Controls.

State/Tribal VCP: VCP New York established its Voluntary Cleanup Program (VCP) to address the environmental, legal and financial barriers that often hinder the redevelopment and reuse of contaminated properties. The Voluntary Cleanup Program was developed to enhance private sector cleanup of brownfields by enabling parties to remediate sites using private rather than public funds and to reduce the development pressures on "greenfield" sites. VCP - Voluntary Cleanup Agreements

ST/Tribal Brownfields: BROWNFIELDS A Brownfield is any real property where redevelopment or re-use may be complicated by the presence or potential presence of a hazardous waste, petroleum, pollutant, or contaminant. BROWNFIELDS - Brownfields Site List ERP - Environmental Restoration Program Listing.

US Brownfields: US BROWNFIELDS Brownfields are real property, the expansion, redevelopment, or reuse of which may be complicated by the presence or potential presence of a hazardous substance, pollutant, or contaminant. Cleaning up and reinvesting in these properties takes development pressures off of undeveloped, open land, and both improves and protects the environment. Assessment, Cleanup and Redevelopment Exchange System (ACRES) stores information reported by EPA Brownfields grant recipients on brownfields properties assessed or cleaned up with grant funding as well as information on Targeted Brownfields Assessments performed by EPA Regions. A listing of ACRES Brownfield sites is obtained from Cleanups in My Community. Cleanups in My Community provides information on Brownfields properties for which information is reported back to EPA, as well as areas served by Brownfields grant programs. US BROWNFIELDS - A Listing of Brownfields Sites

Database Descriptions

Other Haz Sites: US CDL A listing of clandestine drug lab locations. The U.S. Department of Justice ("the Department") provides this web site as a public service. It contains addresses of some locations where law enforcement agencies reported they found chemicals or other items that indicated the presence of either clandestine drug laboratories or dumpsites. In most cases, the source of the entries is not the Department, and the Department has not verified the entry and does not guarantee its accuracy. Members of the public must verify the accuracy of all entries by, for example, contacting local law enforcement and local health departments. US CDL - Clandestine Drug Labs

Other Tanks: CORTLAND CO. UST A listing of underground storage tank sites located in Cortland County. CORTLAND CO. UST - Cortland County Storage Tank Listing WESTCHESTER CO. UST - Listing of Storage Tanks. NASSAU CO. UST - Registered Tank Database. ROCKLAND CO. UST - Petroleum Bulk Storage Database. SUFFOLK CO. UST - Storage Tank Database. NCFM UST - Storage Tank Database. HIST UST - Historical Petroleum Bulk Storage Database. CORTLAND CO. AST - Cortland County Storage Tank Listing. WESTCHESTER CO. AST - Listing of Storage Tanks. NASSAU CO. AST - Registered Tank Database. ROCKLAND CO. AST - Petroleum Bulk Storage Database. SUFFOLK CO. AST - Storage Tank Database. NCFM AST - Storage Tank Database. HIST AST - Historical Petroleum Bulk Storage Database.

Spills: HMIRS Hazardous Materials Incident Report System. HMIRS contains hazardous material spill incidents reported to DOT. HMIRS - Hazardous Materials Information Reporting System SPILLS - Spills Information Database. HIST SPILLS - SPILLS Database. SPILLS 90 - SPILLS90 data from FirstSearch. SPILLS 80 - SPILLS80 data from FirstSearch.

Other: RCRA NonGen / NLR RCRAInfo is EPA's comprehensive information system, providing access to data supporting the Resource Conservation and Recovery Act (RCRA) of 1976 and the Hazardous and Solid Waste Amendments (HSWA) of 1984. The database includes selective information on sites which generate, transport, store, treat and/or dispose of hazardous waste as defined by the Resource Conservation and Recovery Act (RCRA). Non-Generators do not presently generate hazardous waste. RCRA NonGen / NLR - RCRA - Non Generators / No Longer Regulated FEDLAND - Federal and Indian Lands. TSCA - Toxic Substances Control Act. TRIS - Toxic Chemical Release Inventory System. SSTS - Section 7 Tracking Systems. RAATS - RCRA Administrative Action Tracking System. PRP - Potentially Responsible Parties. PADS - PCB Activity Database System. ICIS - Integrated Compliance Information System. FTTS - FIFRA/ TSCA Tracking System - FIFRA (Federal Insecticide, Fungicide, & Rodenticide Act)/TSCA (Toxic Substances Control Act). FTTS INSP - FIFRA/ TSCA Tracking System - FIFRA (Federal Insecticide, Fungicide, & Rodenticide Act)/TSCA (Toxic Substances Control Act). MLTS - Material Licensing Tracking System. RADINFO - Radiation Information Database. BRS - Biennial Reporting System. INDIAN RESERV - Indian Reservations. US AIRS (AFS) - Aerometric Information Retrieval System Facility Subsystem (AFS). US AIRS MINOR - Air Facility System Data. FINDS - Facility Index System/Facility Registry System. DRYCLEANERS - Registered Drycleaners. HSWDS - Hazardous Substance Waste Disposal Site Inventory. NY MANIFEST - Facility and Manifest Data. SPDES - State Pollutant Discharge Elimination System.

Database Sources

NPL: EPA

Updated Quarterly

NPL Delisted: EPA

Updated Quarterly

CERCLIS: EPA

Updated Quarterly

NFRAP: EPA

Updated Quarterly

RCRA COR ACT: EPA

Updated Quarterly

RCRA TSD: Environmental Protection Agency

Updated Quarterly

RCRA GEN: Environmental Protection Agency

Updated Quarterly

Federal IC / EC: Environmental Protection Agency

Varies

ERNS: National Response Center, United States Coast Guard

Updated Annually

State/Tribal CERCLIS: Department of Environmental Conservation

Updated Annually

State/Tribal SWL: Department of Environmental Conservation

Updated Semi-Annually

State/Tribal LTANKS: EPA Region 1

Varies

State/Tribal Tanks: Department of Environmental Conservation

No Update Planned

Database Sources

State/Tribal IC / EC: NYC Department of City Planning

Varies

State/Tribal VCP: Department of Environmental Conservation

Updated Semi-Annually

ST/Tribal Brownfields: Department of Environmental Conservation

Updated Semi-Annually

US Brownfields: Environmental Protection Agency

Updated Semi-Annually

Other Haz Sites: Drug Enforcement Administration

Updated Quarterly

Other Tanks: Cortland County Health Department

Updated Quarterly

Spills: U.S. Department of Transportation

Updated Annually

Other: Environmental Protection Agency

Varies

Street Name Report for Streets near the Target Property

Target Property: 29-31 AND 37-39 NORTH MAIN STREET
PORT CHESTER, NY 10573

JOB: NA

Street Name	Dist/Dir	Street Name	Dist/Dir
Berrian Pl	0.21 ESE		
Church St W	0.23 ENE		
Division St W	0.19 East		
Greenwich Lndg	0.14 ESE		
Oak St W	0.23 East		
S Water St	0.18 East		

29-31 AND 37-39 NORTH MAIN STREET PORT CHESTER, NY 10573



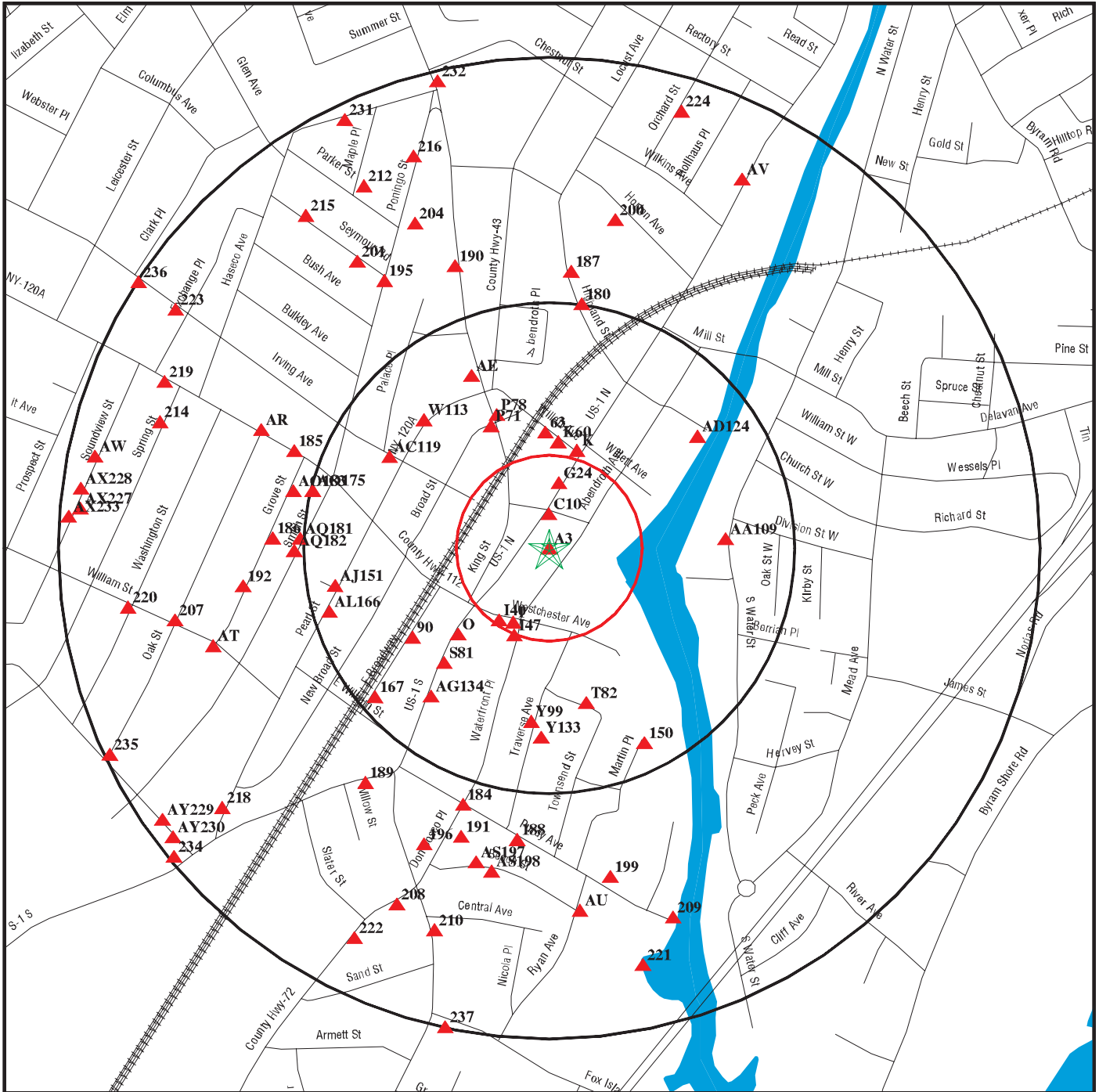
Black Rings Represent Qtr. Mile Radius; Red Ring Represents 500 ft. Radius

★ Target Property (Latitude: 41.001146 Longitude: 73.662389)

▲ Identified Sites  Indian Reservations BIA

 National Priority List Sites

29-31 AND 37-39 NORTH MAIN STREET PORT CHESTER, NY 10573



Black Rings Represent Qtr. Mile Radius; Red Ring Represents 500 ft. Radius

- ★ Target Property (Latitude: 41.001146 Longitude: 73.662389)
- ▲ Identified Sites
-  Indian Reservations BIA
-  National Priority List Sites

Environmental FirstSearch

0.500 Mile Radius

ASTM MAP: RCRAGEN, ERNS, UST, FED IC/EC, METH LABS



29-31 AND 37-39 NORTH MAIN STREET PORT CHESTER, NY 10573



Black Rings Represent Qtr. Mile Radius; Red Ring Represents 500 ft. Radius

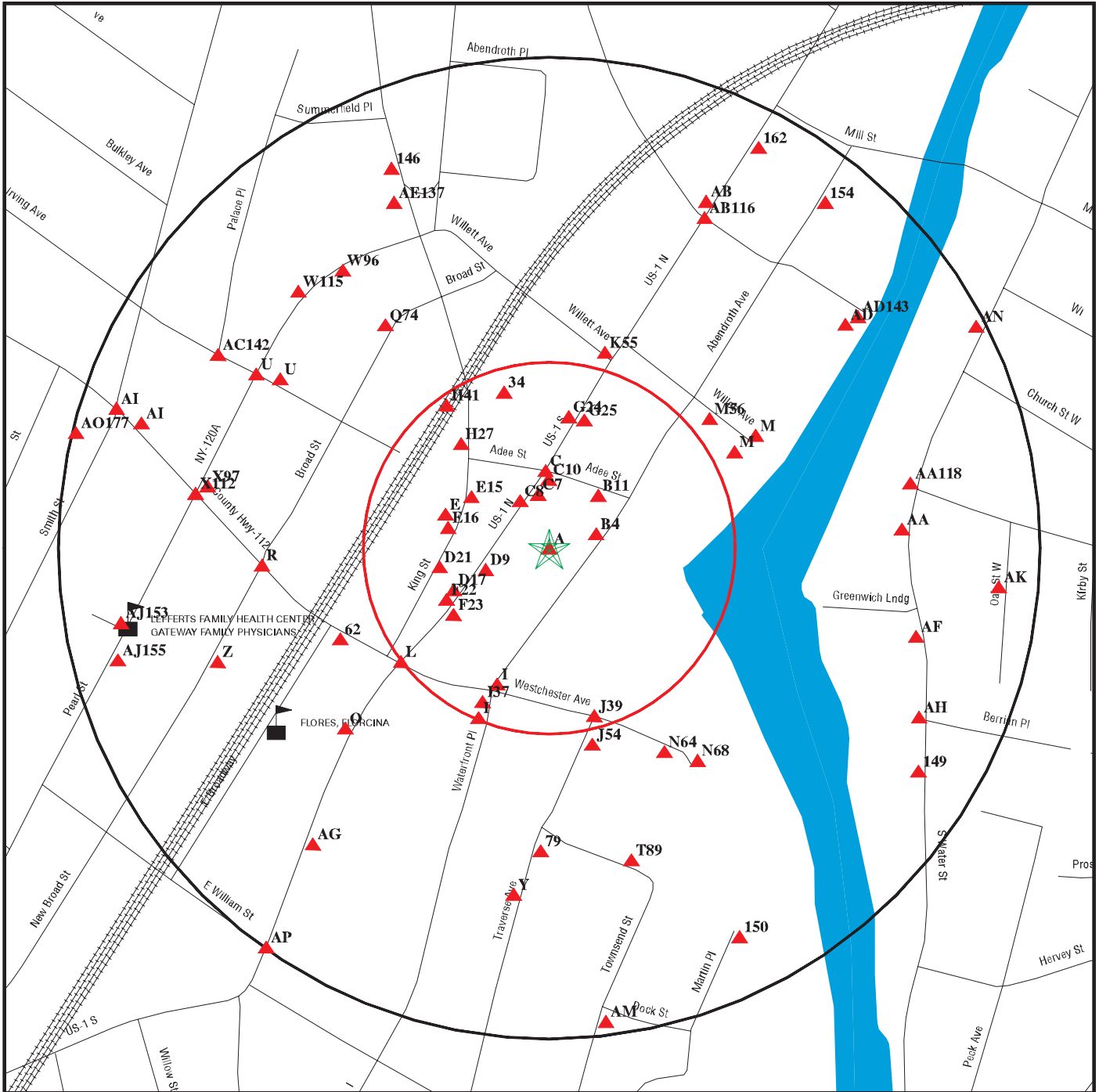
- ★ Target Property (Latitude: 41.001146 Longitude: 73.662389)
- ▲ Identified Sites
- Indian Reservations BIA
- N National Priority List Sites

Environmental FirstSearch

0.25 Mile Radius
Non ASTM Map, Spills, FINDS



29-31 AND 37-39 NORTH MAIN STREET PORT CHESTER, NY 10573

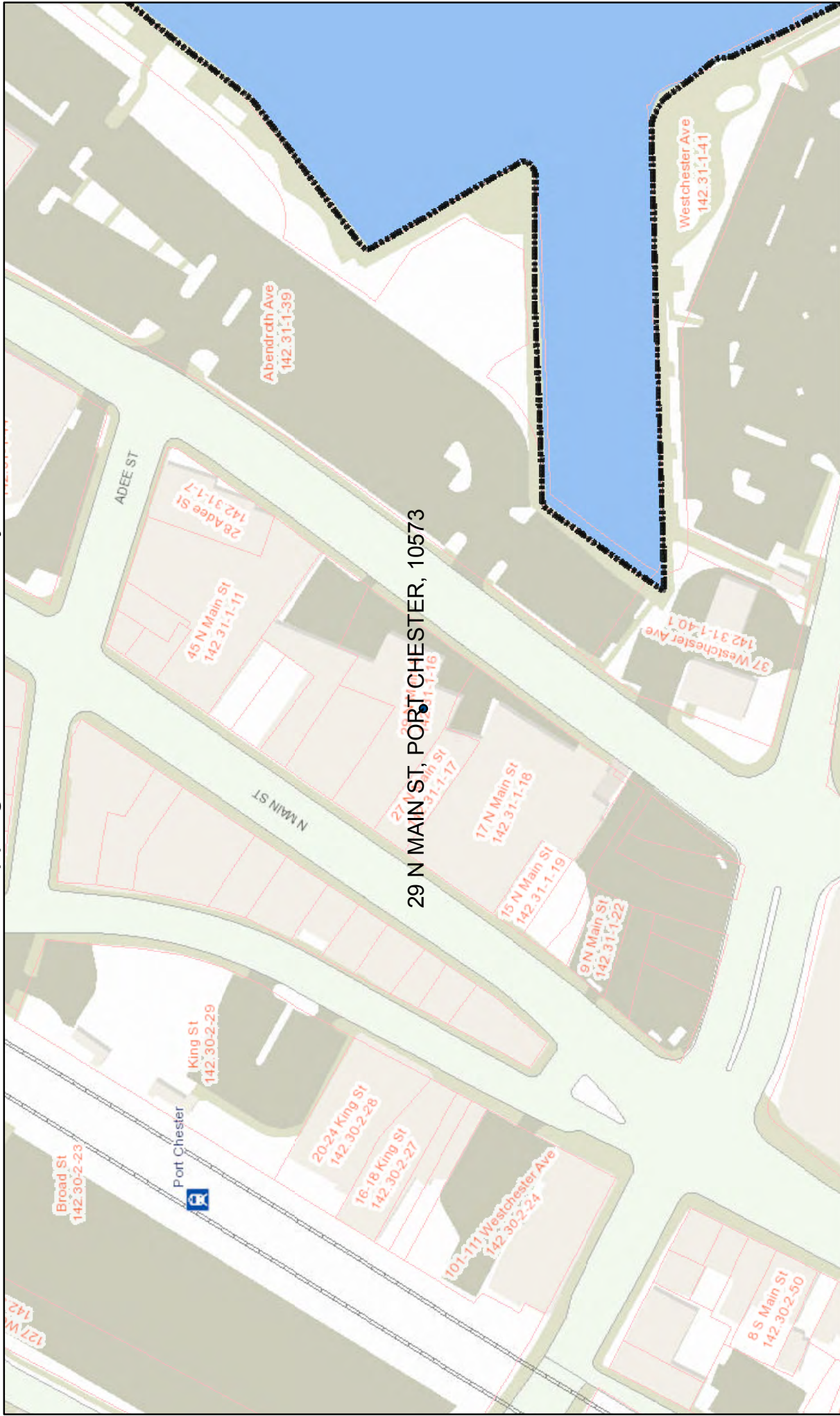


Black Rings Represent Qtr. Mile Radius; Red Ring Represents 500 ft. Radius


- ★ Target Property (Latitude: 41.001146 Longitude: 73.662389)
- ▲ Identified Sites
- Indian Reservations BIA
- Sensitive Receptors
- National Priority List Sites

17.6 Regulatory Records Documentation

Mapping Westchester County



July 11, 2016

 Municipal Boundaries

1:1,327



0 60 120 240 Feet

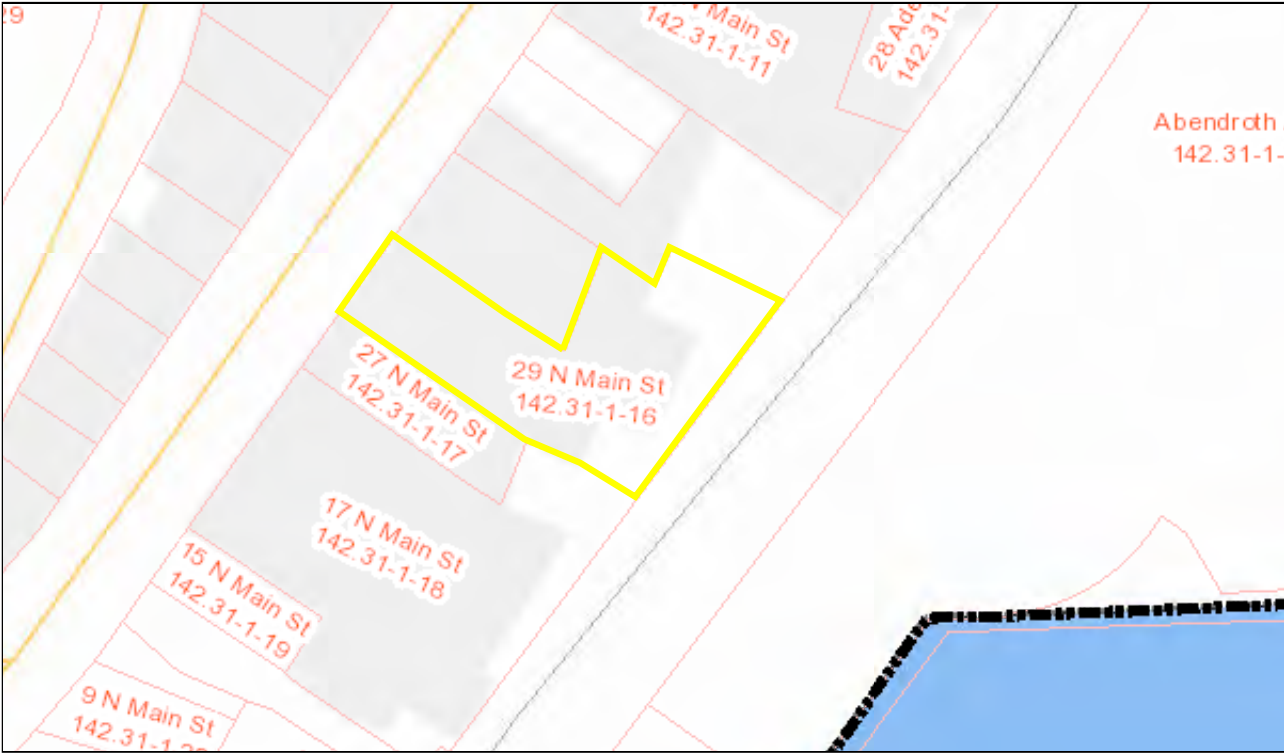
Westchester County GIS

Tax Parcel Maps

Address: 29 N Main St

Print Key: 142.31-1-16

SBL: 1420310001016000000



Disclaimer:

This tax parcel map is provided as a public service to Westchester County residents for general information and planning purposes only, and should not be relied upon as a sole informational source. The County of Westchester hereby disclaims any liability from the use of this GIS mapping system by any person or entity. Tax parcel boundaries represent approximate property line location and should



Rye Town, NY

1 inch = 47 Feet



July 11, 2016

www.cai-tech.com



Data shown on this map is provided for planning and informational purposes only. The municipality and CAI Technologies are not responsible for any use for other purposes or misuse or misrepresentation of this map.



Property Description Report For: 29 N. Main St, Municipality of Village of Port Chester



Status: Active
Roll Section: Taxable
Swis: 554801
Tax Map ID #: 142.31-1-16
Property Class: 481 - Att row bldg
Site: COM 1
In Ag. District: No
Site Property Class: 481 - Att row bldg
Zoning Code: 05
Neighborhood Code: 00099
School District: Port Chester-Rye
Total Assessment: 2016 - Tentative \$1,575,000
2015 - \$1,531,100

Total Acreage/Size: 0.26
Land Assessment: 2016 - Tentative \$333,400
2015 - \$323,700
Full Market Value: 2016 - Tentative \$1,575,000
2015 - \$1,531,100
Equalization Rate: ----
Deed Book:
Grid East: 723263

Legal Property Desc:
Deed Page:
Grid North: 790654

Owners

R D C Realty Inc
58 Woodland Dr
Port Chester NY 10573

Sales

No Sales Information Available

Utilities

Sewer Type: Comm/public
Utilities: Gas & elec
Water Supply: Comm/public

Inventory

Overall Eff Year Built: 1983
Overall Condition: 0
Overall Grade:
Overall Desirability: 0

Buildings

AC%	Sprinkler%	Alarm%	Elevators	Basement Type	Year Built	Condition	Quality	Gross Floor Area (sqft)	Stories
50	0	0	0	Unfinished	1983	Good	Average	12590	3.00

Site Uses

Use	Rentable Area (sqft)	Total Units
Walk-up apt	0	8
Small retail	0	7354
Non-contrib	0	5228

Improvements

Structure	Size	Grade	Condition	Year
Porch-coverd	1,152 sq ft	Average	Good	1890

Land Types

Type	Size
Primary	11,485 sq ft

Special Districts for 2016 (Tentative)

Description	Units	Percent	Value
CS482-P c sewer	0	0%	\$1,575,000
SW481-Solid waste	0	0%	\$1,575,000

Special Districts for 2015

Description	Units	Percent	Value
CS482-P c sewer	0	0%	\$1,531,100
SW481-Solid waste	0	0%	\$1,531,100

Exemptions

Year	Description	Amount	Exempt %	Start Yr	End Yr	V Flag	H Code	Own %
------	-------------	--------	----------	----------	--------	--------	--------	-------

Taxes

Year	Description	Amount
------	-------------	--------

*Taxes may not reflect exemptions or changes in assessment

TAX MAP PARCEL NUMBER	PROPERTY LOCATION & CLASS	ASSESSMENT	EXEMPTION CODE	VILLAGE	COUNTY	TOWN	SCHOOL
CURRENT OWNERS NAME	SCHOOL DISTRICT	LAND	TAX DESCRIPTION	TAXABLE VALUE	TAXABLE VALUE	TAXABLE VALUE	SCHOOL
CURRENT OWNERS ADDRESS	PARCEL SIZE/GRID COORD	TOTAL	SPECIAL DISTRICTS	ACCOUNT NO.	ACCOUNT NO.	ACCOUNT NO.	ACCOUNT NO.
142.31-1-16	29 N. Main St	NON-HOMESTEAD PARCEL		142.31-1-16	00003538000		
R D C Realty Inc	481 Att row bldg	VILLAGE TAXABLE VALUE					
58 Woodland Dr	Port Chester 554804	COUNTY TAXABLE VALUE					
Port Chester, NY 10573	2-66-22	TOWN TAXABLE VALUE					
	2.66-22	SCHOOL TAXABLE VALUE					
	FRNT 43.30 DPTH 99.00	CS482 P c sewer					
	ACRES 0.26	SW481 Solid waste					
	EAST-0723263 NRTH-0790654						
	FULL MARKET VALUE 1575,000						
142.31-1-17	27 N. Main St	NON-HOMESTEAD PARCEL		142.31-1-17	00003537000		
Embassy Holding Llc	421 Restaurant	VILLAGE TAXABLE VALUE					
125 N Main St	Port Chester 554804	COUNTY TAXABLE VALUE					
Port Chester, NY 10573	2-66-21	TOWN TAXABLE VALUE					
	2.66-21	SCHOOL TAXABLE VALUE					
	FRNT 30.10 DPTH 108.00	CS482 P c sewer					
	ACRES 0.08	SW481 Solid waste					
	EAST-0723190 NRTH-0790630						
	DEED BOOK 12098 PG-130						
	FULL MARKET VALUE 550,900						
142.31-1-18	17 N. Main St	NON-HOMESTEAD PARCEL		142.31-1-18	00003536000		
Diversified Resources, LLC	481 Att row bldg	VILLAGE TAXABLE VALUE					
420 Westchester Ave	Port Chester 554804	656,600 COUNTY TAXABLE VALUE					
Port Chester, NY 10573	2-66-20	TOWN TAXABLE VALUE					
	2.66-20	SCHOOL TAXABLE VALUE					
	FRNT 90.65 DPTH 112.00	CS482 P c sewer					
	ACRES 0.42	SW481 Solid waste					
	EAST-0723185 NRTH-0790559						
	FULL MARKET VALUE 2051,400						
142.31-1-19	15 N. Main St	NON-HOMESTEAD PARCEL		142.31-1-19	00003535000		
Dick Bologna	330 Vacant comm	VILLAGE TAXABLE VALUE					
59 Byram Shore Rd	Port Chester 554804	COUNTY TAXABLE VALUE					
Greenwich, CT 06830	2-66-19	TOWN TAXABLE VALUE					
	2.66-19	SCHOOL TAXABLE VALUE					
	FRNT 29.50 DPTH 72.00	CS482 P c sewer					
	ACRES 0.05	SW481 Solid waste					
	EAST-0723108 NRTH-0790541						
	DEED BOOK 12368 PG-282						
	FULL MARKET VALUE 94,200						

Mapping Westchester County

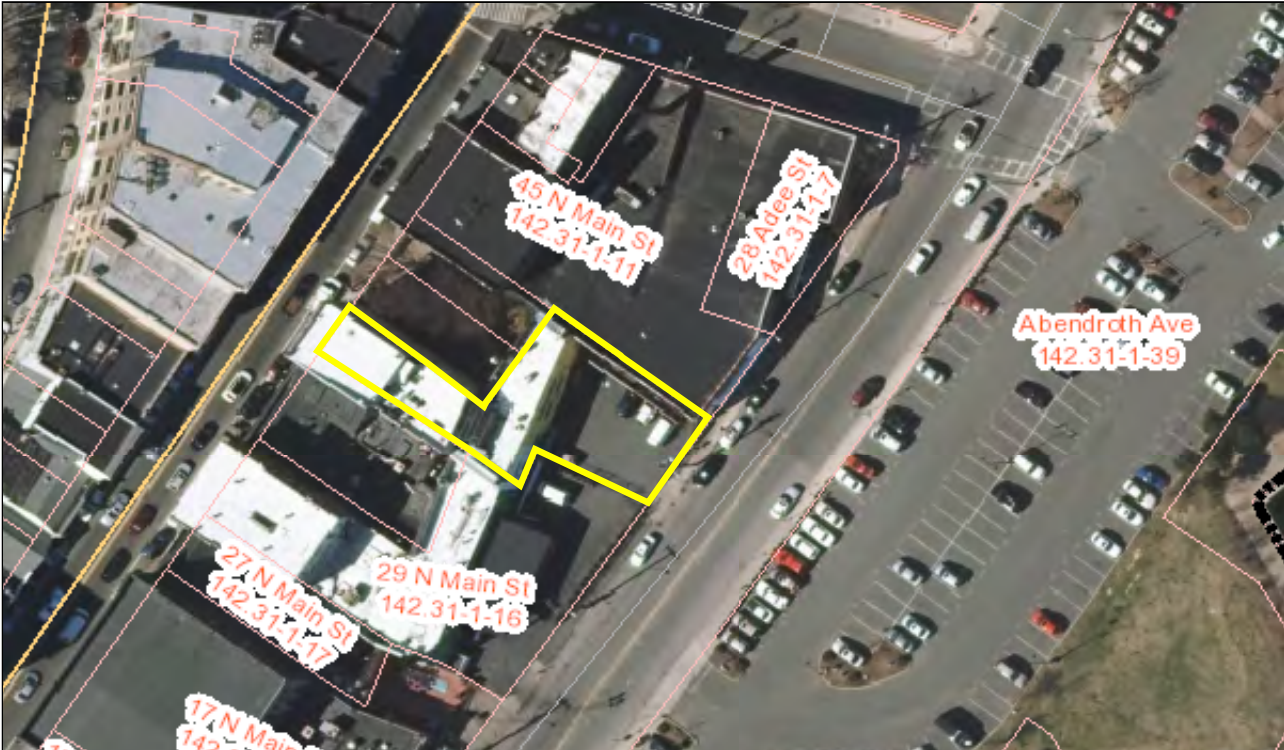
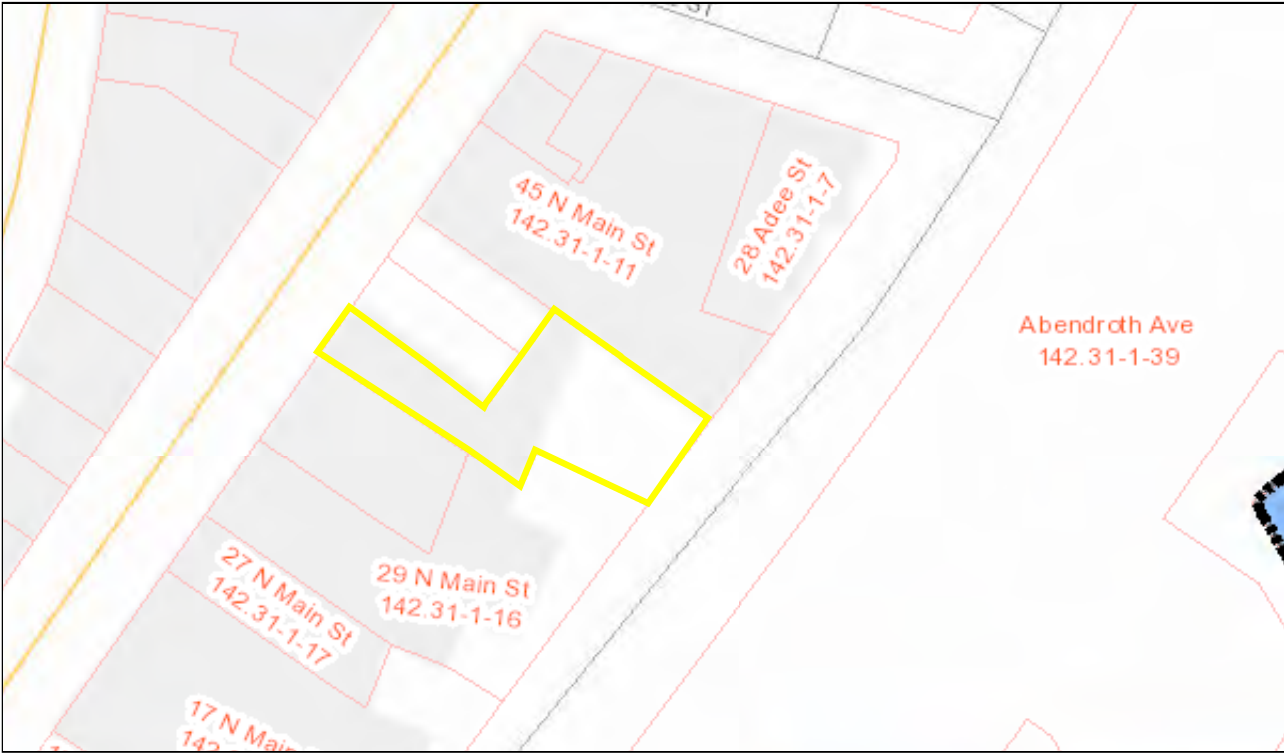


Tax Parcel Maps

Address: 37-39 N Main St

Print Key: 142.31-1-14

SBL: 1420310001014000000



Disclaimer:

This tax parcel map is provided as a public service to Westchester County residents for general information and planning purposes only, and should not be relied upon as a sole informational source. The County of Westchester hereby disclaims any liability from the use of this GIS mapping system by any person or entity. Tax parcel boundaries represent approximate property line location and should



Rye Town, NY

1 inch = 47 Feet



July 11, 2016

www.cai-tech.com



Data shown on this map is provided for planning and informational purposes only. The municipality and CAI Technologies are not responsible for any use for other purposes or misuse or misrepresentation of this map.



Property Description Report For: 37-39 N. Main St, Municipality of Village of Port Chester



Status: Active
Roll Section: Taxable
Swis: 554801
Tax Map ID #: 142.31-1-14
Property Class: 481 - Att row bldg
Site: COM 1
In Ag. District: No
Site Property Class: 481 - Att row bldg
Zoning Code: 05
Neighborhood Code: 00099
School District: Port Chester-Rye
Total Assessment: 2016 - Tentative \$857,900
 2015 - \$839,400

Total Acreage/Size: 0.16
Land Assessment: 2016 - Tentative \$190,200
 2015 - \$190,200
Full Market Value: 2016 - Tentative \$857,900
 2015 - \$839,400
Equalization Rate: ----
Deed Book: 7766
Grid East: 723308

Legal Property Desc:
Deed Page: 748
Grid North: 790723

Owners

R D C Realty Inc
 58 Woodland Dr
 Port Chester NY 10573

Sales

No Sales Information Available

Utilities

Sewer Type: Comm/public
Water Supply: Comm/public
Utilities: Gas & elec

Inventory

Overall Eff Year Built: 1977
Overall Condition: 0
Overall Grade:
Overall Desirability: 0

Buildings

AC%	Sprinkler%	Alarm%	Elevators	Basement Type	Year Built	Condition	Quality	Gross Floor Area (sqft)	Stories
0	0	0	0	Unfinished	1977	Normal	Average	8202	3.00

Site Uses

Use	Rentable Area (sqft)	Total Units
Non-contrib	0	3597
Small retail	0	4602
Walk-up apt	0	3

Improvements

Structure	Size	Grade	Condition	Year
-----------	------	-------	-----------	------

Land Types

Type	Size
Primary	7,063 sq ft

Special Districts for 2016 (Tentative)

Description	Units	Percent	Value
CS482-P c sewer	0	0%	\$857,900
SW481-Solid waste	0	0%	\$857,900

Special Districts for 2015

Description	Units	Percent	Value
CS482-P c sewer	0	0%	\$839,400
SW481-Solid waste	0	0%	\$839,400

Exemptions

Year	Description	Amount	Exempt %	Start Yr	End Yr	V Flag	H Code	Own %
------	-------------	--------	----------	----------	--------	--------	--------	-------

Taxes

Year	Description	Amount
------	-------------	--------

*Taxes may not reflect exemptions or changes in assessment

TAX MAP PARCEL NUMBER	PROPERTY LOCATION & CLASS	ASSESSMENT	EXEMPTION CODE	VILLAGE	COUNTY	TOWN	SCHOOL	TAXABLE VALUE
CURRENT OWNERS NAME	SCHOOL DISTRICT	LAND	TAX DESCRIPTION	TAXABLE VALUE	TAXABLE VALUE	TAXABLE VALUE	TAXABLE VALUE	TAXABLE VALUE
CURRENT OWNERS ADDRESS	PARCEL SIZE/GRID COORD	TOTAL	SPECIAL DISTRICTS	ACCOUNT NO.	ACCOUNT NO.	ACCOUNT NO.	ACCOUNT NO.	ACCOUNT NO.
142.31-1-12	41 N. Main St	330 Vacant comm	NON-HOMESTEAD PARCEL	142.31-1-12	00003542000			
41 North Main Street Ilc	Port Chester	554804	VILLAGE TAXABLE VALUE	49,600		49,600		
Diversified Resources, LLC	2-66-25		49,600 COUNTY TAXABLE VALUE	49,600		49,600		
420 Westchester Ave	2.66-25		49,600 TOWN TAXABLE VALUE					
Port Chester, NY 10573	FRNT 22.40 DPTH 76.00		SCHOOL TAXABLE VALUE	49,600		49,600		
	ACRES 0.04		CS482 P c sewer	49,600 TO C				
	EAST-0723277 NRTH-0790779		SW481 Solid waste	49,600 TO C				
	FULL MARKET VALUE	49,600						
37-39 N. Main St			NON-HOMESTEAD PARCEL	142.31-1-13	00003541000			
330 Vacant comm	Port Chester	554804	VILLAGE TAXABLE VALUE	60,900		60,900		
Cuddy Richard	2-66-24.1		60,900 COUNTY TAXABLE VALUE	60,900		60,900		
58 Woodland Dr	2.66-24.1		60,900 TOWN TAXABLE VALUE					
Port Chester, NY 10573	FRNT 30.00 DPTH 76.00		SCHOOL TAXABLE VALUE	60,900		60,900		
	ACRES 0.05		CS482 P c sewer	60,900 TO C				
	EAST-0723261 NRTH-0790757		SW481 Solid waste	60,900 TO C				
	FULL MARKET VALUE	60,900						
37-39 N. Main St			NON-HOMESTEAD PARCEL	142.31-1-14	00003540000			
481 Att row bldg	Port Chester	554804	VILLAGE TAXABLE VALUE	857,900		857,900		
R D C Realty Inc	2-66-24		190,200 COUNTY TAXABLE VALUE	857,900		857,900		
58 Woodland Dr	2.66-24		857,900 TOWN TAXABLE VALUE					
Port Chester, NY 10573	FRNT 30.00 DPTH 105.00		SCHOOL TAXABLE VALUE	857,900		857,900		
	ACRES 0.16		CS482 P c sewer	857,900 TO C				
	EAST-0723308 NRTH-0790723		SW481 Solid waste	857,900 TO C				
	DEED BOOK 7766 PG-748							
	FULL MARKET VALUE	857,900						
33-35 N. Main St			NON-HOMESTEAD PARCEL	142.31-1-15	00003539000			
481 Att row bldg	Port Chester	554804	VILLAGE TAXABLE VALUE	553,400		553,400		
Diversified Resources, LLC	2-66-23		225,900 COUNTY TAXABLE VALUE	553,400		553,400		
420 Westchester Ave	2.66-23		553,400 TOWN TAXABLE VALUE					
Port Chester, NY 10573	FRNT 55.10 DPTH 105.00		SCHOOL TAXABLE VALUE	553,400		553,400		
	ACRES 0.10		CS482 P c sewer	553,400 TO C				
	EAST-0723230 NRTH-0790702		SW481 Solid waste	553,400 TO C				
	FULL MARKET VALUE	553,400						



Jessica Lam <jessical@act.earth>

Foil Request Received

1 message

webmaster <webmaster@westchestergov.com>

Mon, Jul 11, 2016 at 1:26 PM

To: jessical@actenvirons.com

Dear Jessica J Lam, We have received your request for information. Someone from the requested department will contact you soon.



TOWN CLERK
TOWN OF RYE
222 GRACE CHURCH STREET
3RD FLOOR
PORT CHESTER, NY 10573

HOPE B. VESPIA
Town Clerk

(914) 939-3570
FAX: (914) 939-0786

APPLICATION FOR PUBLIC ACCESS TO RECORDS
FREEDOM OF INFORMATION REQUEST

I hereby apply to inspect/obtain the following record:

29-31 & 37-39 N. Main St., Port Chester, NY 10573 (Tax Map #s 142.31-1-14 & 142.31-1-16)
Property cards, assessment information, Certificates of Occupancy, recent building inspections/open violations, hazardous materials storage, underground storage tanks, sewage or septic information, and any records of existing, removed, or sealed fuel oil/heating tanks including any history of leaks.

Signature: Jessica Lam Date: July 11, 2016 Compliance Date: _____

Applicant/Company	
Name: <u>Jessica Lam</u>	Phone: <u>(516) 441-5800 x102</u> Fax: <u>(516) 441-5511</u>
Company: <u>Advanced Cleanup Technologies</u>	
Street Address: <u>110 Main Street, Suite 103</u>	
City, State, Zip: <u>Port Washington, NY 11050</u>	

DENIED (for the reason(s) checked below):

- Confidential disclosure
- Record is not maintained by this agency
- Record not available under the Freedom of Information Law
- Exempted by statute other than the Freedom of Information Act
- Part of investigatory files
- Unwarranted invasion of personal privacy
- Record of which this agency is legal custodian cannot be found
- Other (Specify) _____

Signature: _____ Title: _____ Date: _____

NOTICE: You have a right to appeal a denial of this application to the head of this agency who must full explain his/her reasons for such denial in writing within seven days of receipt of an appeal.

I hereby appeal:

Name: _____ Address: _____

Date: _____ Signature: _____



VILLAGE OF PORT CHESTER
Village Clerk
 222 Grace Church Street, Port Chester, New York 10573
 E-mail: DThomas@PortChesterNY.com
 Phone (914) 939-5202 • Fax (914) 305-2560
www.portchesterny.com

**FREEDOM OF INFORMATION LAW
(FOIL) REQUEST**

FOIL #:
DATE RECEIVED:

For Police Department documents request must be filed at 350 North Main Street, Port Chester, NY 10573
 For Justice Court documents – CONTACT THE VILLAGE JUSTICE COURT - 350 North Main Street, Port Chester, NY 10573

Section 1 —To Be Completed by Applicant

YOUR NAME (FIRST M. LAST)			
Jessica J. Lam			
ADDRESS		SUITE / APT.	TELEPHONE HOME
110 Main Street		103	
CITY	STATE	ZIP CODE	TELEPHONE MOBILE
Port Washington	NY	10500	
COMPANY / BUSINESS NAME		TELEPHONE WORK	
Advanced Cleanup Technologies		(516) 441-5800 x102	
E-MAIL		FAX	
jessica.lam@act.earth		(516) 441-5511	
SIGNATURE OF APPLICANT		DATE OF APPLICATION	
Jessica J. Lam		July 11, 2016	

DESCRIPTION OF RECORD(S):
 Property cards, assessment information, Certificates of Occupancy, recent building inspections/open violations, hazardous materials storage, underground storage tanks, sewage or septic information, and any records of existing, removed, or sealed fuel oil/heating tanks including any history of leaks.

RELATING TO STREET ADDRESS: 29-31 & 37-39 N. Main St., Port Chester, NY 10573	SECTION <u>142.31</u> BLOCK <u>1</u> LOT <u>14 & 16</u>
--	---

<input type="checkbox"/> I desire to view the documents requested during normal business hours.	FEE: \$
<input type="checkbox"/> I am requesting copies of the records, and, hereby, agree to pay the lawful reproduction costs plus applicable postage. [Twenty-five cents/page for photocopies. Five dollars (\$5) per CD/DVD for electronic copies. Request for specialized documents (blueprints, maps, etc.) will be charged at the Village's cost to reproduce. In cases requiring specialized computer services to produce records, applicant can also be assessed at the hourly rate of the lowest paid employee capable of reproducing the records.]	DATE PAID / /

Section 2 - To Be Completed by Village of Port Chester
 A dated copy of this form will be e-mailed, fax or mailed to you in acknowledgement of your request, as required by the Public Officer's Law that a municipality respond to this original request within five (5) business days.

FOR VILLAGE OF PORT CHESTER USE ONLY			
Forwarded to department <input checked="" type="checkbox"/> the appropriate box(s): <input type="checkbox"/> - Building & Code Enforcement <input type="checkbox"/> - Public Works <input type="checkbox"/> - Planning Zoning & Development <input type="checkbox"/> - Fire Department <input type="checkbox"/> - Village Clerk / BOT <input type="checkbox"/> - Senior Community Center <input type="checkbox"/> - Finance <input type="checkbox"/> - Recreation /Park <input type="checkbox"/> - Law Other: <input type="checkbox"/> - Manager		Sent by department to Clerk Office <input checked="" type="checkbox"/> the appropriate box(s): <input type="checkbox"/> - Building & Code Enforcement <input type="checkbox"/> - Public Works <input type="checkbox"/> - Planning Zoning & Development <input type="checkbox"/> - Fire Department <input type="checkbox"/> - Village Clerk / BOT <input type="checkbox"/> - Senior Community Center <input type="checkbox"/> - Finance <input type="checkbox"/> - Recreation /Park <input type="checkbox"/> - Law Other: <input type="checkbox"/> - Manager	
Received by: <input type="checkbox"/> JRR <input type="checkbox"/> VLS OTHER: _____		Sent by: _____	



VILLAGE OF PORT CHESTER

Village Clerk

222 Grace Church Street, Port Chester, New York 10573

E-mail: DThomas@PortChesterNY.com

Phone (914) 939-5202 • Fax (914) 305-2560

FREEDOM OF INFORMATION LAW (FOIL) - RESPONSE

REQUESTING, PARTY:	FOIL #:
RECORDS AVAILABLE	
<input type="checkbox"/> - THE RECORDS HAVE BEEN <input type="checkbox"/> FULLY / <input type="checkbox"/> PARTIALLY PROVIDED. <input type="checkbox"/> - THE RECORD OF WHICH THIS AGENCY IS LEGAL CUSTODIAN COULD NOT BE FOUND AFTER DILIGENT SEARCH OR DOES NOT EXIST.	<input type="checkbox"/> - RECORDS NOT POSSESSED BY THIS DEPARTMENT / OFFICE. <input type="checkbox"/> - THERE ARE NO KNOWN DOCUMENTS THAT ARE RESPONSIVE TO YOUR REQUEST.
AFTER REVIEW, YOUR REQUEST HAS BEEN:	
<input type="checkbox"/> - GRANTED <input type="checkbox"/> - THE DOCUMENT(S) YOU REQUESTED WILL BE AVAILABLE TO YOU ON: ____ / ____ / ____ <input type="checkbox"/> - YOU HAVE ELECTED TO HAVE THE DOCUMENT(S) REPRODUCED. THE COST OF REPRODUCTION IS \$ ____ PLEASE BRING CASH OR MONEY ORDER / SEND MONEY ORDER PAYABLE TO THE VILLAGE OF PORT CHESTER AND SUBMIT TO THE ADDRESS ABOVE.	
<input type="checkbox"/> - DENIED FOR THE REASON(S) CHECKED BELOW <input type="checkbox"/> - REQUEST FAILS TO REASONABLY DESCRIBE THE RECORDS; <input type="checkbox"/> - SPECIFICALLY EXEMPTED FROM DISCLOSURE BY STATE OR FEDERAL STATUTE; <input type="checkbox"/> - UNWARRANTED INVASION OF PERSONAL PRIVACY; <input type="checkbox"/> - IMPAIR PRESENT OR IMMINENT CONTRACT AWARDS OR COLLECTIVE BARGAINING NEGOTIATIONS; <input type="checkbox"/> - TRADE SECRETS OR SUBMITTED BY A COMMERCIAL ENTERPRISE OR DERIVED FROM INFORMATION OBTAINED FROM A COMMERCIAL ENTERPRISE AND WHICH WOULD CAUSE SUBSTANTIAL INJURY TO THE COMPETITIVE POSITION OF THE SUBJECT ENTERPRISE; <input type="checkbox"/> - COMPILED FOR LAW ENFORCEMENT PURPOSES AND WOULD: <input type="checkbox"/> - I INTERFERE WITH LAW ENFORCEMENT INVESTIGATIONS OR JUDICIAL PROCEEDINGS; <input type="checkbox"/> - II DEPRIVE A PERSON OF A RIGHT TO A FAIR TRIAL OR IMPARTIAL ADJUDICATION; <input type="checkbox"/> - III IDENTIFY A CONFIDENTIAL SOURCE OR DISCLOSE CONFIDENTIAL INFORMATION RELATING TO A CRIMINAL INVESTIGATION; OR <input type="checkbox"/> - IV REVEAL CRIMINAL INVESTIGATIVE TECHNIQUES OR PROCEDURES; <input type="checkbox"/> - WOULD ENDANGER THE LIFE OR SAFETY OF ANY PERSON; <input type="checkbox"/> - INTER-AGENCY OR INTRA-AGENCY MATERIALS WHICH ARE NOT: <input type="checkbox"/> - I STATISTICAL OR FACTUAL TABULATIONS OR DATA; <input type="checkbox"/> - II INSTRUCTIONS TO STAFF THAT AFFECT THE PUBLIC; <input type="checkbox"/> - III FINAL AGENCY POLICY OR DETERMINATIONS; <input type="checkbox"/> - EXAMINATION QUESTIONS OR ANSWERS REQUESTED PRIOR TO THE FINAL ADMINISTRATION OF SUCH QUESTIONS; <input type="checkbox"/> - COMPUTER ACCESS CODES.	
PROCESSED BY:	DATE:
NOTICE TO APPLICANT: You have a right to appeal a denial of this application in writing to the office of the Village Manager, Village of Port Chester, 222 Grace Church St., Room 150, Port Chester, NY 10573, within thirty (30) days of the denial. You will receive a response in writing within ten (10) business days of receipt of your appeal. • Phone: (914) 939-2200 • Fax: (914)-937-3169	

17.7 Interview Documentation

OWNER/REPRESENTATIVE QUESTIONNAIRE

ACT PROJECT NO. _____

PROPERTY ADDRESS: 29-31-N MAIN ST PORT CHESTER

1) Current owner of the Site? RDC REALTY INC

2) Number of years owned? 44 YEARS

3) Year of Building Construction? 1900

4) Current Usage of the Site? MIXED RESTAURANT - 7 APT

5) Current Occupants? ABOVE

6) Previous Owner? —

7) Previous Usage of the Site? RETAIL STORE

8) Previous Occupants? ABOVE

9) Any knowledge of Environmental Issues regarding the Site? NO

10) Any knowledge of Environmental Issues regarding the Adjacent Properties? NO

11) Any previous Environmental Investigations performed at the Site? 4 OIL TANKS
REMEDIATION - SITE CLEAN JUNE 2012
If so, describe the investigation and provide documents _____

12) Any Environmental Liens associated with the Site? ABOVE

This form was completed by:

Signature Richard Cuddy Date: 7-17-16

Print Name/Title Richard Cuddy Phone #: 914-937-1592

Number of years associated with the Subject Property: 44 YEARS

FORWARD COMPLETED QUESTIONNAIRE TO:

Advanced Cleanup Technologies, Inc.
110 Main Street, Suite 103
Port Washington, NY 11050
Tel: 516-441-5800; Fax: 516-441-5511
Email: karenf@actenvirons.com

PROPERTY ADDRESS: 37-39 N. MAIN ST PORT CHESTER

1) Current owner of the Site? RDC READY INC

2) Number of years owned? 34 YEARS

3) Year of Building Construction? 1900

4) Current Usage of the Site? MIXED USE

5) Current Occupants? LALOROMAT, REAL ESTATE OFFICE, CAFE' - 3 APT

6) Previous Owner? —

7) Previous Usage of the Site? SAME

8) Previous Occupants? —

9) Any knowledge of Environmental Issues regarding the Site? NO

10) Any knowledge of Environmental Issues regarding the Adjacent Properties? NO

11) Any previous Environmental Investigations performed at the Site? NO

If so, describe the investigation and provide documents _____

12) Any Environmental Liens associated with the Site? NO

This form was completed by:

Signature Richard D. Clony Date: 7-17-16

Print Name/Title Richard D. Clony Phone #: 914-937-1592

Number of years associated with the Subject Property: 34 y

FORWARD COMPLETED QUESTIONNAIRE TO:

**Advanced Cleanup Technologies, Inc.
110 Main Street, Suite 103
Port Washington, NY 11050
Tel: 516-441-5800; Fax: 516-441-5511
Email: karenf@actenvirons.com**

17.8 Qualifications of Environmental Professionals

CURRICULUM VITAE

**PAUL P. STEWART
ADVANCED CLEANUP TECHNOLOGIES, INC.
960 SOUTH BROADWAY, SUITE 128
HICKSVILLE, NY 11801
BUSINESS: (516)-933-0655 x12**

EDUCATION:

Professor	Polytechnic Institute, (NY) Environmental Law and Regulations	1996- 1999
J.D.	Vermont Law School, (VT) Environmental Law	1982
M.S.	Tufts University, (MA) Environmental Health Engineering	1979
B.S.	Boston University, (MA) Environmental Science	1978

PROFESSIONAL HISTORY:

PRESIDENT, ADVANCED CLEANUP TECHNOLOGIES, INC.

Joined the firm in February, 1989 with extensive expertise in the investigation of environmental contamination incidents. Has been employed by industrial facilities, retail petroleum distributors, insurance companies and financial institutions to investigate past and present chemical handling practices and conditions at subject locations.

Mr. Stewart has developed a Forensics department which directs all investigations into the occurrence of contamination and sources of its release. These services are geared towards identifying the nature, extent and causes of environmental contamination. He is also affiliated with Polytechnic Institute of New York where he is engaged in joint research into groundwater flow, chemical transport modeling and remediation as applied to major chemical releases.

PROFESSIONAL HISTORY (Continued)

ASSOCIATE ATTORNEY RIVKIN, RADLER, DUNNE & BAYH 1985-
EAB Plaza, Uniondale, NY 11556 1989

A member of the Science/Causation Team and Environmental Practice Group with extensive experience in groundwater investigations and major environmental litigation. He coordinated the development of major scientific and technical issues involved in complex hazardous waste and toxic tort law suits including Agent Orange, Shell and many others.

His responsibilities included the allocation of liabilities and costs for the release of chemicals into the environment and developing appropriate levels of remedial action. He was also responsible for researching and evaluating evidence of property damage and environmental exposure in conjunction with the Real Estate Department, where he developed environmental due diligence procedures for commercial real estate transactions.

His additional responsibilities included investigating companies' chemical handling, transport and disposal practices and impacts on their regulatory requirements. This work involved surveying industrial activities and chemical release incidents at numerous facilities including literature research, public agency records review and the coordination of appropriate soil, soil vapor and ground water investigations. He also made appearances before federal, state and local regulatory agencies and successfully negotiated the resolution of regulatory compliance issues under numerous statutory frameworks.

ASSOCIATE ATTORNEY ESCHEN & ESCHEN 1983-
North Broadway, Hicksville, NY 1985

Responsible for personal injury and property damage trials and depositions. Successfully perfected numerous appellate briefs and issues including negligence, contract and insurance law. Appearance before regulatory and penal tribunals. Applications of land use development and management law.

INTERN EXAMINER U.S. PATENT & TRADEMARK OFFICE 1981
Washington, D.C.

Screened applications for statutory compliance. Prepared legal memoranda in support of official determinations in pending actions.

AFFILIATIONS:

American Chemical Society

CERTIFICATIONS AND LICENSES:

New Jersey Certification in Subsurface Evaluations
Approved ASTM Instructor on Environmental Site Assessments
New York State Restricted Handler Class II
Portable Gas Chromatography Chemist
Licensed to practice law in New York and Florida

SELECT PRESENTATIONS:

The Scene of the Accident: Forensic Engineering in Hazardous Waste Litigation, Purdue University Industrial Waste Symposium, in Indiana, May 10, 1988.

A Case Study of Petroleum Contamination, Environmental Claim Seminar, St. Paul, Minnesota, May 14, 1990.

PUBLICATIONS:

Numerous technical reports and articles on environmental health engineering and science including the following:

Evaluation of an Ecological Habitat in an Urban New England Environment, 1978.

Environmental Impact Analysis, Construction of the Kennedy Memorial Library, 1978.

Pretreatment of Chromium Waste Sludge from Metal Plating Facility, 1979.

Environmental Impact Analysis, Expansion of the Block Island Sewage Treatment Plant, 1979.

Environmental Report, 11th Annual ALI-ABA Conference on Environmental Law, Vermont Law School Forum, 1981.

Official Comments, Final Environmental Impact Statement, Proposed Runaway Extension and Industrial Park Development, Lebanon Municipal Airport, Lebanon, New Hampshire, 1982.

Laboratory Scale Design, Treatment of Wastewater from Soda Manufacturing, 1985.

Development of a Groundwater Evaluation Program, Hazardous Waste and Toxic Torts Law and Strategy, 1985.

The scene of the Accident: Forensic Engineering in Hazardous Waste Litigation, Journal of the Industrial Waste Symposium, Prudue University, 1988.

History of Commercial use of Methyl tert-Butyl Ether in gasoline products, 1990.

PUBLICATIONS (Continued)

A Case Study of Petroleum Contamination, April 16, 1990.

Effect of Bentonite Diversion Wall on the Migration of Wastes at a Hazardous Waste Landfill, Sato, C., A. Protopapas, P. Stewart, June, 1991.

RELATED PROJECT EXPERIENCE:

Beekman, New York

Performance of an environmental services audit of on-going groundwater remediation project.

Bellmore, New York

The investigation of soil and groundwater contamination associated with retail gasoline distribution facilities.

Brockton, Massachusetts

Performance of a soil, soil vapor and groundwater investigation associated with a retail dry cleaning facilities.

Falls Village, Connecticut

The investigation and remediation of soil and groundwater contamination associated with the release of fuel oil from an underground storage tank.

Garden City, New York

The investigation and remediation of chlorinated solvent contamination associated with printing industry wastes.

Pineola, North Carolina

The investigation of soil and groundwater contamination associated with the release of petroleum from a retail gasoline and bulk petroleum distribution facility.

Ridgefield, Connecticut

The investigation and remediation of soil and groundwater contamination associated with the release of fuel oil from an above ground petroleum storage facility.