

No further complaints received. jod

Map Identification Number 112 PRIVATE RESIDENCE  
50 NORTH BOND STREET

MOUNT VERNON, NY

Spill Number: 9212289

Close Date: 07/11/2000  
TT-Id: 520A-0190-100

MAP LOCATION INFORMATION

Site location mapped by: ADDRESS MATCHING  
Approximate distance from property: 1418 feet to the E

ADDRESS CHANGE INFORMATION  
Revised street: NO CHANGE  
Revised zip code: 10550

Source of Spill: UNKNOWN  
Notifier Type: Health Department  
Caller Name: VICKIE ZILZ  
DEC Investigator: tdghiosa

Spiller:  
Notifier Name:  
Caller Agency: W.C.H.D.  
Contact for more spill info:

Spiller Phone:  
Notifier Phone:  
Caller Phone: (914) 593-5394  
Contact Person Phone:

Category: Known petroleum or hazardous material release with minimal potential for fire/explosion (indoors or outdoors), drinking water contamination, or releases to surface waters.  
Class: Willing RP - No DEC Field Response - Corrective Action Initiated or Completed by RP or Other Agency

Spill Date	Date Cleanup Ceased	Cause of Spill	Meets Cleanup Standards	Penalty Recommended
01/27/1993		UNKNOWN	YES	NO

Material Spilled	Material Class	Quantity Spilled	Units	Quantity Recovered	Units	Resource(s) Affected
GASOLINE	PETROLEUM	0	POUNDS	0	POUNDS	GROUNDWATER

Caller Remarks: NO REMARKS GIVEN FOR THIS SPILL

DEC Investigator Remarks:

Prior to Sept, 2004 data translation this spill Lead\_DEC Field was "GHIOSAY"

Map Identification Number 113 GETTY 121  
1115 YONKERS AVE

YONKERS, NY

Spill Number: 0801664

Close Date: 11/14/2008  
TT-Id: 520A-0216-652

MAP LOCATION INFORMATION

Site location mapped by: ADDRESS MATCHING  
Approximate distance from property: 1460 feet to the WNW

ADDRESS CHANGE INFORMATION

Revised street: NO CHANGE  
Revised zip code: 10704

Source of Spill: GASOLINE STATION  
Notifier Type: Other  
Caller Name:  
DEC Investigator: WCHD

Spiller: MATT BOECKEL - GETTY 121  
Notifier Name:  
Caller Agency:  
Contact for more spill info: MATT BOECKEL

Spiller Phone:  
Notifier Phone:  
Caller Phone:  
Contact Person Phone: (631) 249-3150 ext. 2

Category: Known petroleum or hazardous material release with minimal potential for fire/explosion (indoors or outdoors), drinking water contamination, or releases to surface waters.  
Class: Willing RP - DEC Field Response - Corrective Action Initiated, Taken Over, or Completed by RP or Other Agency

Spill Date	Date Cleanup Ceased	Cause of Spill	Meets Cleanup Standards	Penalty Recommended
05/12/2008		OTHER	NO	NO

Material Spilled	Material Class	Quantity Spilled		Quantity Recovered		Resource(s) Affected
		Units		Units		
HYDRAULIC OIL	PETROLEUM	0	GALLONS	0	GALLONS	SOIL

Caller Remarks:

Got test results back and found low levels of VOCs

DEC Investigator Remarks: NO DEC INVESTIGATOR REMARKS GIVEN FOR THIS SPILL.

Map Identification Number 114 GETTY 121  
1115 YONKERS AVE

YONKERS, NY

Spill Number: 0713019

Close Date: 03/13/2008  
TT-Id: 520A-0216-642

MAP LOCATION INFORMATION

Site location mapped by: ADDRESS MATCHING  
Approximate distance from property: 1460 feet to the WNW

ADDRESS CHANGE INFORMATION

Revised street: NO CHANGE  
Revised zip code: 10704

Source of Spill: GASOLINE STATION Spiller: MIKE CARR - GETTY Spiller Phone:  
 Notifier Type: Other Notifier Name: Notifier Phone:  
 Caller Name: Caller Agency: TYREE Caller Phone:  
 DEC Investigator: jbodee Contact for more spill info: MIKE CARR Contact Person Phone: (518) 369-7822 ext. C

Category: Known petroleum or hazardous material release with minimal potential for fire/explosion (indoors or outdoors), drinking water contamination, or releases to surface waters.  
 Class: Willing RP - No DEC Field Response - Corrective Action Initiated or Completed by RP or Other Agency

Spill Date	Date Cleanup Ceased	Cause of Spill	Meets Cleanup Standards		Penalty Recommended	
03/10/2008		OTHER	YES		NO	

Material Spilled	Material Class	Quantity Spilled	Units	Quantity Recovered	Units	Resource(s) Affected
UNKNOWN PETROLEUM	PETROLEUM	0	GALLONS	0	GALLONS	IMPERVIOUS SURFACE

Caller Remarks:

POOR HOUSE KEEPING CAUSED. AST DOUBLE WALLS HAVE PRODUCT AND WATER MIX. VAC STRUCK SCHEDULED.

DEC Investigator Remarks:

AST -product in interstitial by operator. Tyree to pump out. NFA

Map Identification Number 115 TEXACO SVC STATION Spill Number: 9803992 Close Date: 03/05/2005  
 230 WEST LINCOLN AVE MOUNT VERNON, NY TT-Id: 520A-0189-405

MAP LOCATION INFORMATION  
 Site location mapped by: MANUAL MAPPING (4)  
 Approximate distance from property: 1582 feet to the E

ADDRESS CHANGE INFORMATION  
 Revised street: NO CHANGE  
 Revised zip code: 10550

Source of Spill: GASOLINE STATION Spiller: GUS - TEXACO SVC STATION Spiller Phone:  
 Notifier Type: Other Notifier Name: ALYSSA BEARD Notifier Phone: (203) 740-8200  
 Caller Name: ALYSSA BEARD Caller Agency: TYREE Caller Phone: (203) 740-8200  
 DEC Investigator: JBODee Contact for more spill info: GUS Contact Person Phone:

Category: Known or probable release, where, without action, there is a potential for a fire/explosion hazard (indoors or outdoors), contamination of drinking water supplies, or significant release to surface waters.  
 Class: Willing RP - DEC Field Response - Corrective Action Initiated, Taken Over, or Completed by RP or Other Agency

Spill Date	Date Cleanup Ceased	Cause of Spill	Meets Cleanup Standards		Penalty Recommended	
06/29/1998		UNKNOWN	NO		NO	
Material Spilled	Material Class	Quantity Spilled	Units	Quantity Recovered	Units	Resource(s) Affected
GASOLINE MTBE (METHYL-TERT-BUTYL ETHER)	PETROLEUM HAZARDOUS MATERIAL	0 0	GALLONS UNKNOWN	0 0	GALLONS UNKNOWN	SOIL

The following tank was deleted from the reported data. Data reflects last reported information.  
TANK TEST INFORMATION

Tank Number	Tank Size	Tank Test Method	Leak Rate	Gross Leak or Failure
1	2000	Unknown	0.00	UNKNOWN

Caller Remarks:

UPON GEO PROBE SOIL CONTAMINATION WAS DISCOVERED--COLLECTING SOIL SAMPLES FOR LAB FOR FURTHER ANALYSIS.

DEC Investigator Remarks:

Prior to Sept, 2004 data translation this spill Lead\_DEC Field was " "

3/5/5 closee and handle as part of 9203745

NYSDEC FALL 1998 MTBE SURVEY INFORMATION FOR 9803992

Maximum MTBE concentration: 159.0 PPB      Current MTBE concentration: 159.0 PPB  
BTEX offsite: No

Source of MTBE

- Steel Underground Storage Tank -
- Fiberglass Underground Tank -
- Aboveground Storage Tank -
- Piping -
- Source not identified - X
- Other source -

- Number of private drinking water wells impacted: 0
- Number of public water supply wells impacted: 0
- Number of private drinking water wells impacted: 0
- Number of replacement wells drilled: 0
- Number of water main extensions: 0
- Number of water main hookups: 0
- Number of residences provided w/ bottled water: 0
- Number of people affected: 0

Indoor Air Impacts : No  
Aquifer Impacts : No

Ongoing remediation: No

Monitoring Frequency

Monthly -                      Quarterly -                      Semi-annual -                      Annual -                      Other -

Remedial Action used

No Action - X

Groundwater

Pump and Treat -  
Air sparging -  
Bioreactor -  
Natural attenuation -  
Oxygen injection -  
Biosparging -  
Dual phase extraction -  
Other -

Soil

Soil Vapor extraction -  
Excavation and disposal -  
Bioremediation -  
Low temp thermal desorption -  
Oxygen injection -  
Other -

Under investigation: No  
Dept. of Health involvement: No

-----  
Dept. of Health Remarks: No remarks given for this spill  
-----

General Remarks: No remarks given for this spill

Map Identification Number 116      CITGO GAS STATION  
230 WEST LINCOLN AVE

MOUNT VERNON, NY

Spill Number: 1110199

Close Date: 04/23/2012  
TT-Id: 520A-0269-869

MAP LOCATION INFORMATION

Site location mapped by: MANUAL MAPPING (4)  
Approximate distance from property: 1582 feet to the E

ADDRESS CHANGE INFORMATION

Revised street: NO CHANGE  
Revised zip code: 10550

Source of Spill: GASOLINE STATION  
Notifier Type: Other  
Caller Name:  
DEC Investigator: JKOMARA

Spiller: ALI CHANDRANI - CITGO  
Notifier Name:  
Caller Agency:  
Contact for more spill info: ROMAN

Spiller Phone:  
Notifier Phone:  
Caller Phone:  
Contact Person Phone:

Category: Known or probable release, where, without action, there is a potential for a fire/explosion hazard (indoors or outdoors), contamination of drinking water supplies, or significant release to surface waters.  
 Class: Willing RP - DEC Field Response - Corrective Action Initiated, Taken Over, or Completed by RP or Other Agency

Spill Date	Date Cleanup Ceased	Cause of Spill	Meets Cleanup Standards	Penalty Recommended
11/16/2011		UNKNOWN	YES	NO

Material Spilled	Material Class	Quantity Spilled	Units	Quantity Recovered	Units	Resource(s) Affected
GASOLINE	PETROLEUM	0	UNKNOWN	0	UNKNOWN	SOIL

Caller Remarks:

removing historic contaminated soil from location

DEC Investigator Remarks:

11/16/11- Spoke to Roman of Felix & Son. 4 tanks removed over a week ago. Contam. soils discovered. WCHD, B. McDonald and Fire Inspector were on site and required new spill #. Reportedly, there is a spill from 1992 for site that is still open. Soil excavation is still continuing. Env. consultant is unknown at this time. DT

4/23/2012 -- WCDOH received the TCR report in March 2012. That report is sufficient to close both 9203745 and 1110199. nfa ELM

**Map Identification Number 117** **207025; MT VERNON AVE** **Spill Number: 0890140** **Close Date: 12/28/2007**  
 ① MT VERNON AVE , NY TT-Id: 520A-0218-942  
 MT VERNON AV S BOND ST W LINCOLN

MAP LOCATION INFORMATION  
 Site location mapped by: MANUAL MAPPING (4)  
 Approximate distance from property: 1589 feet to the ESE

ADDRESS CHANGE INFORMATION  
 Revised street: MT VERNON AV/ S BOND ST & W LINCOLN  
 Revised zip code: 10550

Source of Spill: COMMERCIAL/INDUSTRIAL Spiller: ERT DESK - CON EDISON Spiller Phone:  
 Notifier Type: Responsible Party Notifier Name: Notifier Phone:  
 Caller Name: Caller Agency: Caller Phone:  
 DEC Investigator: Unassigned Contact for more spill info: ERT DESK Contact Person Phone: (212) 580-8383

Category: Possible petroleum release with minimal potential for fire/explosion (indoors or outdoors), drinking water contamination, or releases to surface waters, known releases with no potential for damage, or non-petroleum/non-hazardous spills.  
 Class: Willing RP - No DEC Field Response - Corrective Action Initiated or Completed by RP or Other Agency

Spill Date	Date Cleanup Ceased	Cause of Spill	Meets Cleanup Standards		Penalty Recommended	
07/16/2007		UNKNOWN	NO		NO	

Material Spilled	Material Class	Quantity Spilled	Units	Quantity Recovered	Units	Resource(s) Affected
DIESEL	PETROLEUM	1.00	GALLONS	0.00	GALLONS	UTILITY

Caller Remarks:

MH-678 - 1 gallon of possible diesel fuel on 100 gallons of water from an unknown source  
 Closed: Agency Approval Not Required

DEC Investigator Remarks: NO DEC INVESTIGATOR REMARKS GIVEN FOR THIS SPILL.

**Map Identification Number 118** **MOBIL S/S**  
 1 MT. VERNOM

MOUNT VERNON, NY

Spill Number: 9011712

Close Date: 02/08/1991  
 TT-Id: 520A-0195-935

MAP LOCATION INFORMATION  
 Site location mapped by: ADDRESS MATCHING  
 Approximate distance from property: 1592 feet to the ESE

ADDRESS CHANGE INFORMATION  
 Revised street: 1 MOUNT VERNON AVE  
 Revised zip code: 10550

Source of Spill: GASOLINE STATION  
 Notifier Type: Responsible Party  
 Caller Name: J. MCCARTHY  
 DEC Investigator: WXWADSWO

Spiller: SAME  
 Notifier Name:  
 Caller Agency: DEC  
 Contact for more spill info:

Spiller Phone:  
 Notifier Phone:  
 Caller Phone: (914) 255-3210  
 Contact Person Phone:

Spill Date	Date Cleanup Ceased	Cause of Spill	PBS # Involved		Meets Cleanup Standards		Penalty Recommended
05/05/1990	06/18/1953	UNKNOWN	3-049506		UNKNOWN		NO

Material Spilled	Material Class	Quantity Spilled	Units	Quantity Recovered	Units	Resource(s) Affected
GASOLINE	PETROLEUM	0	UNKNOWN	0	UNKNOWN	GROUNDWATER

TANK TEST INFORMATION

Tank Number	Tank Size	Tank Test Method	Leak Rate	Gross Leak or Failure
		Unknown	0.00	UNKNOWN

Caller Remarks:

ENVIRONMENTAL RISK ASSESMENT PREPARED FOR MOBIL BY F & N CO. ALL PUMPS & TANKS REMOVED IN MAY 1990 200 TONS OF SOIL WERE ALSO REMOVED

-----  
DEC Investigator Remarks:

Prior to Sept, 2004 data translation this spill Lead\_DEC Field was "WADSWORTH"

**Map Identification Number 119**      **MAN HOLE #2492**      **Spill Number: 0312815**      **Close Date: 02/19/2004**  
 WEST 1ST/14TH AVE      MOUNT VERNON, NY      TT-Id: 520A-0199-830

MAP LOCATION INFORMATION

Site location mapped by: ADDRESS MATCHING  
 Approximate distance from property: 1619 feet to the SE

ADDRESS CHANGE INFORMATION  
 Revised street: W 1ST ST / S 14TH AV  
 Revised zip code: 10550

Source of Spill: UNKNOWN      Spiller: ERT DESK - MAN HOLE #2492      Spiller Phone: (212) 580-8383  
 Notifier Type: Other      Notifier Name: ANDREW MORRIS      Notifier Phone: (212) 580-6763  
 Caller Name: ANDREW MORRIS      Caller Agency: CON ED      Caller Phone: (212) 580-6763  
 DEC Investigator: DXWEITZ      Contact for more spill info: ERT DESK      Contact Person Phone: (212) 580-8383

Category: Known or probable release, where, without action, there is a potential for a fire/explosion hazard (indoors or outdoors), contamination of drinking water supplies, or significant release to surface waters.  
 Class: Willing RP - No DEC Field Response - Corrective Action Initiated or Completed by RP or Other Agency

Spill Date	Date Cleanup Ceased	Cause of Spill	Meets Cleanup Standards		Penalty Recommended	
02/19/2004		UNKNOWN	YES		NO	

Material Spilled	Material Class	Quantity Spilled	Units	Quantity Recovered	Units	Resource(s) Affected
ANTIFREEZE	OTHER	2.00	GALLONS	0.00	GALLONS	SOIL

-----  
Caller Remarks:

3RD PARTY SPILL, MIXED WITH 400 GALLONS OF WATER: WILL CLEAN UP, NO SEWERS, WATERWAYS OR PRIVATE PROPERTY OR FIRE OR SMOKE;

-----  
DEC Investigator Remarks:

Prior to Sept, 2004 data translation this spill Lead\_DEC Field was "WEITZ"



**Map Identification Number 120**    **VAULT TM2494**  
 NORTH 14TH AVE AND W 1ST

**Spill Number: 0301694**  
 MOUNT VERNON, NY

**Close Date: 05/16/2003**  
 TT-Id: 520A-0192-064

**MAP LOCATION INFORMATION**

Site location mapped by: MANUAL MAPPING (3)  
 Approximate distance from property: 1619 feet to the SE

**ADDRESS CHANGE INFORMATION**

Revised street: NO CHANGE  
 Revised zip code: 10550

Source of Spill: UNKNOWN  
 Notifier Type: Affected Persons  
 Caller Name: TOM MARCINEK  
 DEC Investigator: tdghiosa

Spiller: SAME - CON ED /UNKNOWN FOR NOW  
 Notifier Name: SAME  
 Caller Agency: CON EDISON  
 Contact for more spill info: TOM MARCINEK

Spiller Phone:  
 Notifier Phone:  
 Caller Phone: (212) 580-6763  
 Contact Person Phone: (212) 580-6763

**Category:** Known petroleum or hazardous material release with minimal potential for fire/explosion (indoors or outdoors), drinking water contamination, or releases to surface waters.

**Class:** Willing RP - No DEC Field Response - Corrective Action Initiated or Completed by RP or Other Agency

Spill Date	Date Cleanup Ceased	Cause of Spill	Meets Cleanup Standards		Penalty Recommended	
05/16/2003		UNKNOWN	YES		NO	

Material Spilled	Material Class	Quantity Spilled	Units	Quantity Recovered	Units	Resource(s) Affected
OTHER	OTHER	5.00	GALLONS	0.00	GALLONS	SOIL
OTHER PETROLEUM	UNKNOWN	5.00	GALLONS	0.00	GALLONS	

**Caller Remarks:**

they have 5 gallons unknown oil sitting on top of 500 gallons of water in thier vault.

no sewers or waterways samples taken they have a crew enroute to do cleanup

**DEC Investigator Remarks:**

Prior to Sept, 2004 data translation this spill Lead\_DEC Field was "GHIOSAY"

**Map Identification Number 121**    **WARD LEONARD ELECTRIC CO**  
 31 SOUTH ST

MOUNT VERNON, NY

**Spill Number: 9914692**

**Close Date: 06/04/2001**  
 TT-Id: 520A-0189-466

**MAP LOCATION INFORMATION**

Site location mapped by: MANUAL MAPPING (3)  
 Approximate distance from property: 1619 feet to the S

**ADDRESS CHANGE INFORMATION**

Revised street: NO CHANGE  
 Revised zip code: 10550

Source of Spill: COMMERCIAL/INDUSTRIAL  
 Notifier Type: Other  
 Caller Name: SUSAN GORDAN  
 DEC Investigator: WCHD

Spiller: JOHN CARTER - WARD LEONARD ELECTRIC CO  
 Notifier Name: ROBERT PORCHE  
 Caller Agency: FARER FERSCO  
 Contact for more spill info: SUSAN GORDAN

Spiller Phone: (914) 664-1000  
 Notifier Phone: (631) 249-7600  
 Caller Phone: (908) 789-8550  
 Contact Person Phone: (908) 789-8550

**Category:** Known petroleum or hazardous material release with minimal potential for fire/explosion (indoors or outdoors), drinking water contamination, or releases to surface waters.

**Class:** Willing RP - No DEC Field Response - Corrective Action Initiated or Completed by RP or Other Agency

Spill Date	Date Cleanup Ceased	Cause of Spill	PBS # Involved	Meets Cleanup Standards	Penalty Recommended
03/28/2000		UNKNOWN	3-800623	YES	NO

Material Spilled	Material Class	Quantity Spilled		Quantity Recovered		Resource(s) Affected
		Units		Units		
UNKNOWN MATERIAL	OTHER	0	GALLONS	0	GALLONS	SOIL

**Caller Remarks:**

SOIL BORING PERFORMED AT ABOVE LOCATION. EVIDENCE OF UNKNOWN TYPE

SOIL CONTAMINATION. FURTHER ACTION PENDING SAMPLE RESULTS. CALLER

WILL CONTACT DEC OFFICE DIRECTLY.

**DEC Investigator Remarks:** DEC INVESTIGATOR REMARKS NOT AVAILABLE FOR THIS SPILL ACCORDING TO THE LAST UPDATE.

**The following DEC Investigator Remarks were available prior to 1/1/2002:**

03/29/2000 CALL FROM SUSAN GORDON, ATTORNEY FOR WARD LEONARD ELECTIVE. BORING DONE AROUND 5000 GALLON #2 FUEL OIL TANK IN PREPARATION FOR ABANDONMENT WHEN CONTAMINATION WAS FOUND. A SITE MEETING TO BE HELD WITH WCHD TO DISCUSS OPTIONS SINCE REMOVAL WILL BE DIFFICULT. TANK IS UNREGISTERED BUT WILL BE REGISTERED WITH WCHD TODAY.

**Map Identification Number 122**     **SOUND DISTRIBUTING CO.**  
 100 ELECTRA LANE

YONKERS, NY

**Spill Number: 9112186**

**Close Date: 02/28/1992**  
 TT-Id: 520A-0207-468

**MAP LOCATION INFORMATION**

Site location mapped by: ADDRESS MATCHING  
 Approximate distance from property: 1630 feet to the SSW

**ADDRESS CHANGE INFORMATION**

Revised street: NO CHANGE  
 Revised zip code: 10704

Source of Spill: COMMERCIAL/INDUSTRIAL  
 Notifier Type: Other  
 Caller Name: ROBERT VOGT  
 DEC Investigator: tdghiosa

Spiller: ORIGINAL CONSUMERS OIL  
 Notifier Name:  
 Caller Agency: ORIGINAL CONSUMERS  
 Contact for more spill info:

Spiller Phone:  
 Notifier Phone:  
 Caller Phone: (212) 893-3200  
 Contact Person Phone:

Spill Date	Date Cleanup Ceased	Cause of Spill	Meets Cleanup Standards	Penalty Recommended		
02/28/1992	06/18/1953	UNKNOWN	UNKNOWN	NO		
Material Spilled	Material Class	Quantity Spilled	Units	Quantity Recovered	Units	Resource(s) Affected
UNKNOWN PETROLEUM	PETROLEUM	5.00	GALLONS	0.00	GALLONS	SOIL

**Caller Remarks:**

CONTAINED ON LAND SPILL CREW ENROUTE WOULD LIKE CALL BACK SPOKE WITH BOB VOGT

**DEC Investigator Remarks:**

Prior to Sept, 2004 data translation this spill Lead\_DEC Field was "GHIOSAY"

**Map Identification Number 123**     **RESIDENCE**  
 238 WEST LINCOLN AVE

MOUNT VERNON, NY

**Spill Number: 9314999**

**Close Date: 11/12/1997**  
 TT-Id: 520A-0189-347

**MAP LOCATION INFORMATION**

Site location mapped by: ADDRESS MATCHING  
 Approximate distance from property: 1664 feet to the E

**ADDRESS CHANGE INFORMATION**

Revised street: NO CHANGE  
 Revised zip code: 10550

Source of Spill: UNKNOWN Spiller: Spiller Phone:  
 Notifier Type: Citizen Notifier Name: Notifier Phone:  
 Caller Name: ANON Caller Agency: Caller Phone:  
 DEC Investigator: tdghiosa Contact for more spill info: Contact Person Phone:

Category: Possible petroleum release with minimal potential for fire/explosion (indoors or outdoors), drinking water contamination, or releases to surface waters, known releases with no potential for damage, or non-petroleum/non-hazardous spills.  
 Class: Any Type of RP, Including No RP – DEC Field Response – Corrective Action Not Required or Not Possible

Spill Date	Date Cleanup Ceased	Cause of Spill	Meets Cleanup Standards	Penalty Recommended
03/22/1994		UNKNOWN	YES	NO

Material Spilled	Material Class	Quantity Spilled	Units	Quantity Recovered	Units	Resource(s) Affected
UNKNOWN PETROLEUM	PETROLEUM	0	POUNDS	0	POUNDS	SOIL

Caller Remarks:

OLD GAS STATION ONGOING CONSTRUCTION SMELL OF KEROSENE OR OIL IN AREA NOTIFYING MT. VERNON F.D.

DEC Investigator Remarks:

Prior to Sept, 2004 data translation this spill Lead\_DEC Field was "GHIOSAY"

**Map Identification Number 124** **GAS MANHOLE GR429** **Spill Number: 9910181** **Close Date: 11/23/1999**  
 OAK ST & LINCOLN AVE MOUNT VERNON, NY TT-Id: 520A-0208-281

MAP LOCATION INFORMATION

Site location mapped by: MANUAL MAPPING (3)  
 Approximate distance from property: 1678 feet to the E

ADDRESS CHANGE INFORMATION

Revised street: OAK ST / W LINCOLN AV  
 Revised zip code: 10550

Source of Spill: UNKNOWN Spiller: UNKNOWN Spiller Phone:  
 Notifier Type: Affected Persons Notifier Name: MR VESELY Notifier Phone:  
 Caller Name: BILL MURPHY Caller Agency: CON EDISON Caller Phone: (212) 580-6763  
 DEC Investigator: DVWEHRFR Contact for more spill info: Contact Person Phone:

Category: Known petroleum or hazardous material release with minimal potential for fire/explosion (indoors or outdoors), drinking water contamination, or releases to surface waters.  
 Class: Willing RP – DEC Field Response – Corrective Action Initiated, Taken Over, or Completed by RP or Other Agency

Spill Date	Date Cleanup Ceased	Cause of Spill	Meets Cleanup Standards		Penalty Recommended		
11/22/1999		UNKNOWN	YES		NO		
Material Spilled		Material Class	Quantity Spilled	Units	Quantity Recovered	Units	Resource(s) Affected
UNKNOWN PETROLEUM		PETROLEUM	3.00	GALLONS	0.00	GALLONS	SOIL

Caller Remarks:

on 200 gallons of water – contained in manhole – clean up pending lab results – tentative #129073 (may change)

DEC Investigator Remarks:

Prior to Sept, 2004 data translation this spill Lead\_DEC Field was "WEHRFRITZ"

**Map Identification Number 125**     **DISALVO SERVICE STATION**     **Spill Number: 9104744**     **Close Date: 11/10/1994**  
 236 WEST FIRST STREET     MOUNT VERNON, NY     TT-Id: 520A-0202-508

**MAP LOCATION INFORMATION**  
 Site location mapped by: ADDRESS MATCHING  
 Approximate distance from property: 1696 feet to the SSE

**ADDRESS CHANGE INFORMATION**  
 Revised street: 236 WEST 1ST ST  
 Revised zip code: 10550

Source of Spill: GASOLINE STATION     Spiller: SAME     Spiller Phone:  
 Notifier Type: Fire Department     Notifier Name:  
 Caller Name: NICK IONTA     Caller Agency: MT.VERNON F.D.     Notifier Phone:  
 DEC Investigator: tdghiosa     Contact for more spill info:     Caller Phone: ( ) 865-2611  
 Contact Person Phone:

**Category:** Known petroleum or hazardous material release with minimal potential for fire/explosion (indoors or outdoors), drinking water contamination, or releases to surface waters.  
**Class:** Willing RP – DEC Field Response – Corrective Action Initiated, Taken Over, or Completed by RP or Other Agency

Spill Date	Date Cleanup Ceased	Cause of Spill	Meets Cleanup Standards		Penalty Recommended		
07/31/1991	11/10/1994	UNKNOWN	NO		NO		
Material Spilled		Material Class	Quantity Spilled	Units	Quantity Recovered	Units	Resource(s) Affected
DIESEL		PETROLEUM	0	UNKNOWN	0	UNKNOWN	GROUNDWATER

Caller Remarks:

DIESEL FUEL OBSERVED IN SITE WELL DURING SITE INSPECTION BY FIRE DEPARTMENT

DEC Investigator Remarks:

Prior to Sept, 2004 data translation this spill Lead\_DEC Field was "GHIOSAY"  
 01/03/94: NO MEASURABLE PRODUCT IN WELLS. TANKS OVERDUE FOR TESTING.

**Map Identification Number 126**      **PARKED IN STREET**      **Spill Number: 0607585**      **Close Date: 10/04/2006**  
 160 NORTH MACQUESTEN PARK      MOUNT VERNON, NY      TT-Id: 520A-0202-593

MAP LOCATION INFORMATION

Site location mapped by: ADDRESS MATCHING  
 Approximate distance from property: 1704 feet to the NE

ADDRESS CHANGE INFORMATION

Revised street: 160 N MACQUESTEN PKWY  
 Revised zip code: 10550

Source of Spill: COMMERCIAL VEHICLE  
 Notifier Type: Citizen  
 Caller Name:  
 DEC Investigator: MBMASTRO

Spiller: DRIVER NOT FOUND  
 Notifier Name:  
 Caller Agency:  
 Contact for more spill info: BOB HANNA

Spiller Phone:  
 Notifier Phone:  
 Caller Phone:  
 Contact Person Phone: (914) 261-2739

Category: Possible petroleum release with minimal potential for fire/explosion (indoors or outdoors), drinking water contamination, or releases to surface waters, known releases with no potential for damage, or non-petroleum/non-hazardous spills.  
 Class: Any Type of RP Including No RP - No DEC Field Response - Corrective Action by Spill Response Not Required

Spill Date	Date Cleanup Ceased	Cause of Spill	Meets Cleanup Standards	Penalty Recommended
10/03/2006		UNKNOWN	YES	NO

Material Spilled	Material Class	Quantity Spilled	Units	Quantity Recovered	Units	Resource(s) Affected
UNKNOWN MATERIAL	OTHER	0	GALLONS	0	GALLONS	SOIL

Caller Remarks:

MAINE LICENCE PLATE #107740 ; DRIVER NOT FOUND; SMELL IS UNBARRABLE MORE OF A FUME AND THERE IS A SUBSTANCE OOZING FROM THE BACK OF THE VEHICLE

DEC Investigator Remarks:

Smell is sour, almost like dead animals. WCDOH contacted Mount Vernon PD to respond. Will call back if needed.

**Map Identification Number 127**      **RESIDENCE**      **Spill Number: 9107440**      **Close Date: 11/25/1991**  
 215 MACQUESTEN PARKWAY      MOUNT VERNON, NY      TT-Id: 520A-0185-681

**MAP LOCATION INFORMATION**  
 Site location mapped by: ADDRESS MATCHING  
 Approximate distance from property: 1709 feet to the NE

**ADDRESS CHANGE INFORMATION**  
 Revised street: 215 N MAC QUESTEN PKWY  
 Revised zip code: 10550

Source of Spill: TANK TRUCK  
 Notifier Type: Citizen  
 Caller Name: ANON  
 DEC Investigator: tdghiosa

Spiller:  
 Notifier Name:  
 Caller Agency: CITIZEN  
 Contact for more spill info:

Spiller Phone:  
 Notifier Phone:  
 Caller Phone: (212) 687-8929  
 Contact Person Phone:

Spill Date	Date Cleanup Ceased	Cause of Spill	Meets Cleanup Standards		Penalty Recommended	
10/10/1991	06/18/1953	UNKNOWN	UNKNOWN		NO	
Material Spilled	Material Class	Quantity Spilled	Units	Quantity Recovered	Units	Resource(s) Affected
#2 FUEL OIL	PETROLEUM	0	UNKNOWN	0	UNKNOWN	SEWER

Caller Remarks:

PUDDLE ONGOING FOR TEN YEARS EVERY TIME THERE IS A DELIVERY THERE IS A BAD SLICK ACROSS THE SIDEWALK SOMETIMES THEY PUT SPEEDI-DRY DOWN

DEC Investigator Remarks:

Prior to Sept, 2004 data translation this spill Lead\_DEC Field was "GHIOSAY"

**Map Identification Number 128** **ROADWAY**  
 215 NORTH MACQUESTEN PKWY

MOUNT VERNON, NY

**Spill Number: 0303196**

**Close Date: 12/12/2003**  
 TT-Id: 520A-0202-507

**MAP LOCATION INFORMATION**

Site location mapped by: ADDRESS MATCHING  
 Approximate distance from property: 1709 feet to the NE

**ADDRESS CHANGE INFORMATION**

Revised street: 215 N MAC QUESTEN PKWY  
 Revised zip code: 10550

Source of Spill: COMMERCIAL/INDUSTRIAL  
 Notifier Type: Police Department  
 Caller Name: BEALE BADGE #14  
 DEC Investigator: WCHD

Spiller: UNK - ACE ENDICO  
 Notifier Name: BEALE BADGE #14  
 Caller Agency: MT VERNON FIRE DEPT  
 Contact for more spill info: BEALE BADGE #14

Spiller Phone:  
 Notifier Phone: (914) 665-2626  
 Caller Phone: (914) 665-2626  
 Contact Person Phone: (914) 665-2626

Category: Known petroleum or hazardous material release with minimal potential for fire/explosion (indoors or outdoors), drinking water contamination, or releases to surface waters.

Class: Any Type of RP, Including No RP - DEC Field Response - Corrective Action Not Required or Not Possible

Spill Date	Date Cleanup Ceased	Cause of Spill	Meets Cleanup Standards	Penalty Recommended
06/25/2003		OTHER	YES	NO

Material Spilled	Material Class	Quantity Spilled	Units	Quantity Recovered	Units	Resource(s) Affected
COOKING GREASE	OTHER	500.00	GALLONS	0.00	GALLONS	SOIL

Caller Remarks:

UPON FILLING COOKING VAT OIL LINE WAS FOUND TO BE LEAKING. MATERIAL ENDED UP IN ROADWAY AND CURB AREA-SPILL HAS BEEN CONTAINED-UNK AMT ENTERED THE SEWER. REQ CALL BACK FROM DEC REP.

DEC Investigator Remarks:

Prior to Sept, 2004 data translation this spill Lead\_DEC Field was "WCHD-JACKSON"  
 06/25/03: WCDOH responded could not find spill in sewer. Region 2 notified of spill and possible impacts to Bronx River.

12/12/03 CLOSED BY DANIELLE JACKSON OF WCHD.



Map Identification Number 129 **MACQUESTON PKWAY**  
4817 BALDWIN ST

BRONX, NY

Spill Number: 9804018

Close Date: 10/24/2003  
TT-Id: 520A-0012-526

MAP LOCATION INFORMATION

Site location mapped by: PARCEL MAPPING (1)  
Approximate distance from property: 1723 feet to the SSW

ADDRESS CHANGE INFORMATION

Revised street: NO CHANGE  
Revised zip code: NO CHANGE

Source of Spill: COMMERCIAL/INDUSTRIAL  
Notifier Type: Affected Persons  
Caller Name: HUGH RICHARDS INC  
DEC Investigator: MCTIBBE

Spiller: MACQUESTON PKWAY  
Notifier Name:  
Caller Agency:  
Contact for more spill info:

Spiller Phone:  
Notifier Phone:  
Caller Phone: (718) 994-6620  
Contact Person Phone:

Category: Known petroleum or hazardous material release with minimal potential for fire/explosion (indoors or outdoors), drinking water contamination, or releases to surface waters.  
Class: Willing RP - DEC Field Response - Corrective Action Initiated, Taken Over, or Completed by RP or Other Agency

Spill Date	Date Cleanup Ceased	Cause of Spill	Meets Cleanup Standards	Penalty Recommended
06/29/1998		UNKNOWN	NO	NO

Material Spilled	Material Class	Quantity Spilled	Units	Quantity Recovered	Units	Resource(s) Affected
UNKNOWN PETROLEUM	PETROLEUM	0	GALLONS	0	GALLONS	SOIL

Caller Remarks:

CALLER STATES THERE WAS AN OIL SPILL ON PROPERTY UNK CAUSE - SPILL HAS NOT BEEN CLEANED UP AND IS NOW SEEPING ONTO BUSINESS (CALLERS) PROPERTY

DEC Investigator Remarks:

Prior to Sept, 2004 data translation this spill Lead\_DEC Field was "TIBBE"  
10/24/2003 tipple updating/// this spill number closed///referred to spill # 98-04018

Map Identification Number 130 **BALDWIN ENDICO REALTY**  
4817 BALDWIN ST

BRONX, NY

Spill Number: 0107971

Close Date: 09/12/2005  
TT-Id: 520A-0012-525

MAP LOCATION INFORMATION

Site location mapped by: PARCEL MAPPING (1)  
Approximate distance from property: 1723 feet to the SSW

ADDRESS CHANGE INFORMATION

Revised street: NO CHANGE  
Revised zip code: NO CHANGE

Source of Spill: COMMERCIAL/INDUSTRIAL	Spiller: UNKNOWN	Spiller Phone:
Notifier Type: Other	Notifier Name: CARLOS CHAVES	Notifier Phone:
Caller Name: FRANK J ROSSI	Caller Agency: PIPHER REIN SERVICES	Caller Phone: (914) 667-3599
DEC Investigator: MDMACCAB	Contact for more spill info: JOE MORAY	Contact Person Phone: (914) 804-7662

Category: Known petroleum or hazardous material release with minimal potential for fire/explosion (indoors or outdoors), drinking water contamination, or releases to surface waters.

Class: Willing RP - DEC Field Response - Corrective Action Initiated, Taken Over, or Completed by RP or Other Agency

Spill Date	Date Cleanup Ceased	Cause of Spill	Meets Cleanup Standards	Penalty Recommended
11/05/2001		UNKNOWN	NO	NO

Material Spilled	Material Class	Quantity Spilled	Units	Quantity Recovered	Units	Resource(s) Affected
#2 FUEL OIL	PETROLEUM	0	GALLONS	0	GALLONS	SOIL

Caller Remarks:

DURING WORK AT ABOVE LOCATION ABOVE MATERIAL WAS DISCOVERED.

SOME MATERIAL HAS BEEN REMOVED. CALLER REQUESTING CALLBACK FROM

REGIONAL OFFICE IN REFERENCE TO INCIDENT.

DEC Investigator Remarks:

Prior to Sept, 2004 data translation this spill Lead\_DEC Field was "TIPPLE"  
 11/06/2001 JOE MORAY STATED THAT THE CATCH BASIN IS THE LOCATION OF THE OIL, HE WAS NOT SURE IF THE BASIN WAS PART OF A DRYWELL OR A DRAIN LEADING SOMEWHERE ELSE.

FRANK ROSSI IS IN THE PROCESS OF INVESTIGATING THE SITE.

See prior spill report for this site #9804018 - closed by Tibbe

Manifest shows that 4.2 tons of #2 oil contaminated soil were excavated and disposed of off-site. Spill closed 9/12/05

**Map Identification Number 131**     **MANHOLE 7547**  
 221 MACQUESTEN PARKWAY

MOUNT VERNON, NY

**Spill Number: 1308946**

**Close Date: 12/06/2013**  
 TT-Id: 520A-0295-607

**MAP LOCATION INFORMATION**  
 Site location mapped by: ADDRESS MATCHING  
 Approximate distance from property: 1754 feet to the NE

**ADDRESS CHANGE INFORMATION**  
 Revised street: 221 N MAC QUESTEN PKWY  
 Revised zip code: 10550

Source of Spill: COMMERCIAL/INDUSTRIAL  
 Notifier Type: Responsible Party  
 Caller Name:  
 DEC Investigator: JBODEE

Spiller: UNKNOWN  
 Notifier Name:  
 Caller Agency:  
 Contact for more spill info: ERT

Spiller Phone:  
 Notifier Phone:  
 Caller Phone:  
 Contact Person Phone: (212) 580-8383

Category: Known or probable release, where, without action, there is a potential for a fire/explosion hazard (indoors or outdoors),  
 contamination of drinking water supplies, or significant release to surface waters.  
 Class: Willing RP - No DEC Field Response - Corrective Action Initiated or Completed by RP or Other Agency

Spill Date	Date Cleanup Ceased	Cause of Spill	Meets Cleanup Standards		Penalty Recommended	
12/06/2013		UNKNOWN	NO		NO	

Material Spilled	Material Class	Quantity Spilled	Units	Quantity Recovered	Units	Resource(s) Affected
UNKNOWN MATERIAL	OTHER	510.00	GALLONS	0.00	GALLONS	

**Caller Remarks:**

10 gallon unknown oil on top of 500 gallon water - cleanup pending investigation

**DEC Investigator Remarks:**

12/06/13: I spoke to Dennis Michaelides at Con Ed. Material is contained inside vault. They are taking samples and then a contractor will begin cleanup. He states initial Emis report being sent to DEC. jod

**Map Identification Number 132**     **218938; MT VERNON AVE AND LINCOLN AVE**  
 MT VERNON AVE AND LINCOLN AVE

WESTCHESTER, NY

**Spill Number: 0914569**

**Close Date: 10/24/2009**  
 TT-Id: 520A-0251-930

**MAP LOCATION INFORMATION**  
 Site location mapped by: ADDRESS MATCHING  
 Approximate distance from property: 1809 feet to the ESE

**ADDRESS CHANGE INFORMATION**  
 Revised street: MOUNT VERNON AVE / LINCOLN AVE  
 Revised zip code: 10550

Source of Spill: COMMERCIAL/INDUSTRIAL Spiller: ERT DESK - CON EDISON Spiller Phone:  
 Notifier Type: Responsible Party Notifier Name: Notifier Phone:  
 Caller Name: Caller Agency: Caller Phone:  
 DEC Investigator: DMPOKRZY Contact for more spill info: ERT DESK Contact Person Phone: (212) 580-8383

Category: Possible petroleum release with minimal potential for fire/explosion (indoors or outdoors), drinking water contamination, or releases to surface waters, known releases with no potential for damage, or non-petroleum/non-hazardous spills.  
 Class: Willing RP - No DEC Field Response - Corrective Action Initiated or Completed by RP or Other Agency

Spill Date	Date Cleanup Ceased	Cause of Spill	Meets Cleanup Standards	Penalty Recommended
10/23/2009		UNKNOWN	NO	NO

Material Spilled	Material Class	Quantity Spilled	Units	Quantity Recovered	Units	Resource(s) Affected
UNKNOWN PETROLEUM	PETROLEUM	0	GALLONS	0	GALLONS	UTILITY

Caller Remarks: NO REMARKS GIVEN FOR THIS SPILL

DEC Investigator Remarks: NO DEC INVESTIGATOR REMARKS GIVEN FOR THIS SPILL.

Map Identification Number 133 MANHOLE #676 Spill Number: 0510448 Close Date: 12/08/2005  
 MOUNT VERNON AVE/LINCOLN MOUNT VERNON, NY TT-Id: 520A-0200-915

MAP LOCATION INFORMATION

Site location mapped by: ADDRESS MATCHING  
 Approximate distance from property: 1809 feet to the ESE

ADDRESS CHANGE INFORMATION

Revised street: MOUNT VERNON AVE / W LINCOLN AVE  
 Revised zip code: 10550

Source of Spill: COMMERCIAL/INDUSTRIAL Spiller: ERT DESK' - MANHOLE #676 Spiller Phone: (212) 580-8383  
 Notifier Type: Responsible Party Notifier Name: MARK SCHLEGEL Notifier Phone: (212) 580-8383  
 Caller Name: MARK SCHLEGEL Caller Agency: CONED Caller Phone: (212) 580-8383  
 DEC Investigator: TDGHIOSA Contact for more spill info: ERT DESK' Contact Person Phone: (212) 580-8383

Category: Known petroleum or hazardous material release with minimal potential for fire/explosion (indoors or outdoors), drinking water contamination, or releases to surface waters.  
 Class: Willing RP - DEC Field Response - Corrective Action Initiated, Taken Over, or Completed by RP or Other Agency

Spill Date	Date Cleanup Ceased	Cause of Spill	Meets Cleanup Standards	Penalty Recommended
12/06/2005		UNKNOWN	NO	NO

Material Spilled	Material Class	Quantity Spilled	Units	Quantity Recovered	Units	Resource(s) Affected
UNKNOWN PETROLEUM	PETROLEUM	0	GALLONS	0	GALLONS	SOIL

Caller Remarks:

ON 100 GALLONS OF WATER, ABOUT 1 QUART: NO TO 5 QUESTIONS; WAS ON 72 HOUR CLOCK, BUT WHEN INTO HOLE FOUND THE QUART: CONED # 162120

DEC Investigator Remarks:

e2mis 162120

SPOKE WITH MAUREEN EVERS OF Con Ed ERT. SPILL OCURRED SATURDAY DECEMBER 3,2005 AND CLEANUP WAS PERFORMED. THEY DISCOVERED MORE OIL TODAY. CLEANUP IN PROGRESS AND THEY ARE INVESTIGATING SOURCE. -GHIOSAY

**Map Identification Number 134** **ROADWAY**  
30 SOUTH 14TH AVE

MOUNT VERNON, NY

**Spill Number: 0411250**

**Close Date: 02/10/2005**  
TT-Id: 520A-0190-498

MAP LOCATION INFORMATION

Site location mapped by: MANUAL MAPPING (3)  
Approximate distance from property: 1821 feet to the SE

ADDRESS CHANGE INFORMATION

Revised street: NO CHANGE  
Revised zip code: 10550

Source of Spill: UNKNOWN  
Notifier Type: Citizen  
Caller Name: FEMALLO, STEPHAN  
DEC Investigator: WCHD

Spiller: ROADWAY  
Notifier Name: FEMALLO, STEPHAN  
Caller Agency: CITIZEN  
Contact for more spill info:

Spiller Phone:  
Notifier Phone: ( ) -  
Caller Phone:  
Contact Person Phone:

Category: Known or probable release, where, without action, there is a potential for a fire/explosion hazard (indoors or outdoors), contamination of drinking water supplies, or significant release to surface waters.

Class: Willing RP - DEC Field Response - Corrective Action Initiated, Taken Over, or Completed by RP or Other Agency

Spill Date	Date Cleanup Ceased	Cause of Spill	Meets Cleanup Standards	Penalty Recommended
01/17/2005		UNKNOWN	NO	NO

Material Spilled	Material Class	Quantity Spilled	Units	Quantity Recovered	Units	Resource(s) Affected
UNKNOWN PETROLEUM	PETROLEUM	0	GALLONS	0	GALLONS	SOIL

Caller Remarks:

Appears to be Heating oil. Caller just got home and is noticing oil running down the street. The material has an unknown source and cause. There is a storm drain at the end of the street, may have gone in there.

DEC Investigator Remarks:

01/26/05 ALSO REPORTED AS SPILL 04-11259. jbo  
See also Spill 04-11529

02/10/05 Chris lalak reported that a ticket was issued by Westchester County HD and the case also investigated by Ron Gatto. Lalak reported that the spill number can be closed. TG

**Map Identification Number 135**      **POLE 26**      **Spill Number: 1105120**      **Close Date: 09/28/2011**  
 ①      WINFRED AVE & CRESENT PLACE      YONKERS, NY      TT-Id: 520A-0266-914

MAP LOCATION INFORMATION

Site location mapped by: ADDRESS MATCHING  
 Approximate distance from property: 1851 feet to the N

ADDRESS CHANGE INFORMATION

Revised street: WINFRED AVE / CRESCENT PL  
 Revised zip code: 10704

Source of Spill: COMMERCIAL/INDUSTRIAL      Spiller: ERT - CON ED      Spiller Phone:  
 Notifier Type: Other      Notifier Name:      Notifier Phone:  
 Caller Name:      Caller Agency:      Caller Phone:  
 DEC Investigator: TDGHIOSA      Contact for more spill info: ERT      Contact Person Phone: (212) 580-8383

Category: Known petroleum or hazardous material release with minimal potential for fire/explosion (indoors or outdoors), drinking water contamination, or releases to surface waters.

Class: Willing RP - DEC Field Response - Corrective Action Initiated, Taken Over, or Completed by RP or Other Agency

Spill Date	Date Cleanup Ceased	Cause of Spill	Meets Cleanup Standards		Penalty Recommended	
08/04/2011		OTHER	NO		NO	

Material Spilled	Material Class	Quantity Spilled	Units	Quantity Recovered	Units	Resource(s) Affected
DIELECTRIC FLUID	PETROLEUM	35.00	GALLONS	0.00	GALLONS	SEWER

Caller Remarks:

Caller reporting 35 gallons of dielectric fluid to storm drain due to weather. Clean up is pending.

DEC Investigator Remarks:

08/04/11 Inspection conducted. Con Ed on site removing and replacing the pole and the transformer. The pole was old and weak causing the transformer to fall during a storm. The fluid drained into a catch basin that was clogged, preventing the fluid from draining further down the storm drain system. The fluid is being treated as a PCB spill due to the age of the tank. Clean Harbors is on site performing the spill cleanup. TG

08/08/11 See emis in edocs for cleanup information. NFA. TG

**Map Identification Number 136** **SPILL NUMBER 0101651**  
 37 WINFRED AVE

**Spill Number: 0101651** **Close Date: 06/04/2001**  
 YONKERS, NY **TT-Id: 520A-0193-164**

MAP LOCATION INFORMATION

Site location mapped by: ADDRESS MATCHING  
 Approximate distance from property: 1856 feet to the N

ADDRESS CHANGE INFORMATION

Revised street: NO CHANGE  
 Revised zip code: 10704

Source of Spill: TANK TRUCK  
 Notifier Type: Local Agency  
 Caller Name: MIKE SLOLECKI  
 DEC Investigator: WCHD

Spiller: UNKNOWN  
 Notifier Name: NATIONAL RESPONSE CENTER  
 Caller Agency: US EPA  
 Contact for more spill info: RONALD BEVENUTI

Spiller Phone:  
 Notifier Phone: (800) 424-8802  
 Caller Phone: (732) 906-6918  
 Contact Person Phone: (914) 723-6289

Category: Known petroleum or hazardous material release with minimal potential for fire/explosion (indoors or outdoors), drinking water contamination, or releases to surface waters.  
 Class: Willing RP - DEC Field Response - Corrective Action Initiated, Taken Over, or Completed by RP or Other Agency

Spill Date	Date Cleanup Ceased	Cause of Spill	Meets Cleanup Standards	Penalty Recommended
05/10/2001		UNKNOWN	YES	NO

Material Spilled	Material Class	Quantity Spilled	Units	Quantity Recovered	Units	Resource(s) Affected
#2 FUEL OIL	PETROLEUM	0	GALLONS	0	GALLONS	SEWER

Caller Remarks:

unknown oil company spilled fuel oil onto ground. unknown amount spilled. looks like it spilled into sewers. spill was not cleaned up. request responder to scene.

DEC Investigator Remarks:

Prior to Sept, 2004 data translation this spill Lead\_DEC Field was "WCDOH"  
 05/12/2001 ELM TREEMONT OIL CO. TO CLEAN UP. OVERFILL OF A/G TANK IN APARTMENT BUILDING SPILLED OUT VENT PIPE OUTSIDE. WCDOH

ON SITE.

Map Identification Number 137 **CLICKABLE - 229 NORTH MACQUESTEN** Spill Number: 0913808 Close Date: 07/13/2010  
 237 NORTH MACQUESTEN PARKWAY MOUNT VERNON, NY TT-Id: 520A-0251-825  
 229 NORTH MACQUESTEN PARKWAY

MAP LOCATION INFORMATION  
 Site location mapped by: ADDRESS MATCHING  
 Approximate distance from property: 1877 feet to the NE

ADDRESS CHANGE INFORMATION  
 Revised street: 237 N MAC QUESTEN PKWY  
 Revised zip code: 10550

Source of Spill: PRIVATE DWELLING Spiller: ABBY JIMENEZ - UNKNOWN Spiller Phone:  
 Notifier Type: Affected Persons Notifier Name: Notifier Phone:  
 Caller Name: Caller Agency: Caller Phone:  
 DEC Investigator: jbodee Contact for more spill info: ABBY JIMENEZ Contact Person Phone: (914) 776-9612

Category: Known or probable release, where, without action, there is a potential for a fire/explosion hazard (indoors or outdoors),  
 contamination of drinking water supplies, or significant release to surface waters.  
 Class: Willing RP - DEC Field Response - Corrective Action Initiated, Taken Over, or Completed by RP or Other Agency

Spill Date	Date Cleanup Ceased	Cause of Spill	Meets Cleanup Standards	Penalty Recommended
03/29/2010		OTHER	YES	NO

Material Spilled	Material Class	Quantity Spilled	Units	Quantity Recovered	Units	Resource(s) Affected
UNKNOWN PETROLEUM	PETROLEUM	0	GALLONS	0	GALLONS	SOIL, SEWER

Caller Remarks:

Caller reporting an NRC report of an odoriferous oil that appears when it rains.

1650- Stefan Goreau of the Westchester DOH (914-224-7644) reporting that the address is now 229 North Macquesten Parkway. He states responsible party is an Oil Delivery Co: Clickable Oil.com Inc.

DEC Investigator Remarks:

3/29/10 - Left a message with Caller. Person who reported the spill phone number doesn't work. Westchester County DOH to check if spill needs to be addressed.

NRC #935467 - entered into eDocs. jod



3/30/10: I spoke with Stefan Goreau on site last night. Source of the petroleum has been identified. Oil is backing up and coming out of a remote fill due to the high water / heavy rains. Tank owner has spoken with Stefan and called her oil company - Clickable Fuel. The oil company stated they were going to send a clean up crew last night - Stefan was waiting on site for their arrival and stated he would call me back if me needed DEC assistance; otherwise he would update DEC once the clean up was completed. jod

7/13/10: The clean up was completed by Royal Environmental. Stefan Goreau of WCDOH inspected and confirmed the remediation was complete. DEC requires no further action. jod

**Map Identification Number 138**      **MANHOLE #07547**      **Spill Number: 0500148**      **Close Date: 04/04/2005**  
 ①      **MCQUESTION AVE**      **YONKERS, NY**      **TT-Id: 520A-0208-415**

**MAP LOCATION INFORMATION**

Site location mapped by: **MANUAL MAPPING (4)**  
 Approximate distance from property: **1879 feet to the NE**

**ADDRESS CHANGE INFORMATION**

Revised street: **MAC QUESTEN PKWY N**  
 Revised zip code: **10550**

Source of Spill: **UNKNOWN**      Spiller: **ERT DESK - CON EDISON**      Spiller Phone: **(212) 580-8383**  
 Notifier Type: **Responsible Party**      Notifier Name: **MARK PIROPATO**      Notifier Phone: **(212) 580-6763**  
 Caller Name: **MARK PIROPATO**      Caller Agency: **CON ED**      Caller Phone: **(212) 580-6763**  
 DEC Investigator: **TDGHIOSA**      Contact for more spill info: **ERT DESK**      Contact Person Phone: **(212) 580-8383**

Spill Date	Date Cleanup Ceased	Cause of Spill	Meets Cleanup Standards		Penalty Recommended	
04/04/2005		UNKNOWN	NO		NO	
Material Spilled	Material Class	Quantity Spilled	Units	Quantity Recovered	Units	Resource(s) Affected
UNKNOWN PETROLEUM	PETROLEUM	0	GALLONS	0	GALLONS	SOIL

**Caller Remarks:**

no to the 5 ?'s, sheen on the asphalt roadway which ius contained. cleaned up using absorbant materials, sheen in the manhole still persists, investigating.

**DEC Investigator Remarks:**

Environmental Detailed Incident Report  
 E2MIS 04-APR-2005 15:46:59 Page 1 of 3  
 04-APR-2005 14:15:00 Start (Incident First Discovered):  
 MH07547 fdr X28 - undiaperable sheen in manhole and sheen on road Brief Description:

157922

Spill - Oil (unknown type)

Incident ID:

Incident Type:

04-APR-2005 14:27:00 First Reported:

MH07547 FDR X28 - McQuestion Avenue between Elm and Howards Ave, Yonkers Location:

No. of Injuries:

04-APR-2005 15:09:00 First Reported to CIG:

Resolved (administrative closure):

Cleanup Completed/Stopped:

Immediate Abatement/Containment Actions:

N

Preliminary

- Cleanup Pending

Report Type:

Incident Status: 10 Rev. #:

511 Theo Fremd

Westchester 345kV Feeders

Transmission Operations

Administrative Site:

Responsible Operation:

1

Amount % Contnd % Cleaned % Recycld

Contained (No Release)

Environmental Medium

Impacted

SHEEN

(OIL)

UOM

UNKNOWN, OIL

Substance, Material Property

Duration Hours (discovery to closure):

Any Outside Impact:

04-April-2004 14:59 Hrs

Transmission Operations Splicer Noel O'Shea, 87294, reported while performing a manhole inspection in manhole 07547, Feeder X28, located on McQuestion

Avenue between Elm and Howard Avenue in Yonkers, he found an oily mud on the inner manhole cover that resulted in forming an undiaperable sheen in the

manhole and a sheen on the asphalt street. No fire or smoke is/was involved. No sewers, waterways, or private property affected. No injuries involved. The

sheen on the asphalt roadway was contained and cleaned up using absorbant materials. The sheen in the manhole persists. 2-small bags of waste were

generated cleaning the mud from the street and will be transported to the Sprainbrook substation for proper disosal. EHS Manager

Leon Paretsky, 44096, will

follow up with the crew and make sure necessary procedures are followed to close this incident. CIG Mark Pirocato, 18699, Notified.

J. Siesfeld 84253

=====

Detailed Description:

Environmental Detailed Incident Report  
E2MIS 04-APR-2005 15:46:59 Page 2 of 3

Correction Actions Due Date

Completion Date

Emp Comment

Assigned to

(last name)

Date/Time Comment

Commitment Made

Date/Time

Completion

Due Date

Completion

Date Comitment Description Regulatory Body

Involved Items Item Type

Finder

EHS - Local Representative

EHS - Local Representative

Email Notification

Shift Supervisor

Control Center Operator

CIG Operator Called

Email Notification

Involved Roles

E

E

E

E

E

E

E

E

(718) 204-4486

(718) 204-4464

(914) 925-6595

(914) 925-6595

(914) 925-6221

(914) 925-6219

(212) 580-6763

(914) 925-6219

Emp Phone #

O'SHEA

PARETSKY

HEDEMAN

HEDEMAN

FITZGERALD

SIESFELD

PIROPATO

SIESFELD

Last Name

Unknown

Causes

N

P

mud on protective inner manhole

cover source of sheen

Comments Equipment Name Tag # Opn

CE Environmental Affairs ERT

CE VP Responsible Operation

New York, State Department of Environmental Conservation

Westchester County, Department of Health

Notifications

04-APR-2005 15:10:00

04-APR-2005 15:14:00

04-APR-2005 15:23:00

04-APR-2005 15:27:00

Date/Time

05-00148

Agency Asgnd. #

PIROPATO

PIROPATO

PIROPATO

PIROPATO

Employee Reporting (last name)

Environmental Detailed Incident Report

04/04/2005

Effective date

ERT Initial Incident Review

Comments Description

A.Hudman

Expire date

Event Property

Sample Id Parameter

Parameter  
 Numeric  
 Unit Collect Date Result Date  
 Test Results

Map Identification Number 139 **CIMMINO - EMPTY UST**  
 244 NORTH TERRACE AVE

MOUNT VERNON, NY

Spill Number: 1311417

Close Date: 06/04/2014  
 TT-Id: 520A-0296-712

MAP LOCATION INFORMATION

Site location mapped by: ADDRESS MATCHING  
 Approximate distance from property: 1984 feet to the NE

ADDRESS CHANGE INFORMATION

Revised street: NO CHANGE  
 Revised zip code: 10550

Source of Spill: PRIVATE DWELLING  
 Notifier Type: Other  
 Caller Name:  
 DEC Investigator: JBODEE

Spiller: LOUIS CIMMINO - PROPERTY OWNER  
 Notifier Name:  
 Caller Agency:  
 Contact for more spill info: LANCE MARINO

Spiller Phone:  
 Notifier Phone:  
 Caller Phone:  
 Contact Person Phone: 8453455700

Category: Known petroleum or hazardous material release with minimal potential for fire/explosion (indoors or outdoors), drinking water contamination, or releases to surface waters.

Class: Willing RP - DEC Field Response - Corrective Action Initiated, Taken Over, or Completed by RP or Other Agency

Spill Date	Date Cleanup Ceased	Cause of Spill	Meets Cleanup Standards	Penalty Recommended
03/03/2014		UNKNOWN	YES	NO

Material Spilled	Material Class	Quantity Spilled	Units	Quantity Recovered	Units	Resource(s) Affected
#2 FUEL OIL	PETROLEUM	0	UNKNOWN	0	UNKNOWN	

TANK TEST INFORMATION

Tank Number	Tank Size	Tank Test Method	Leak Rate	Gross Leak or Failure
1	550	Testing Not Required	0.00	UNKNOWN

Caller Remarks:

Oil delivered on the 28th of February, customer was out of oil on the 3rd of March. Customer was put on a temp tank on the 3rd of March. Tank is a 550G UST. Unknown if oil leaked from tank or if there could have been an error and oil tank was not filled on the 28th.


DEC Investigator Remarks:

Spoke to the owner. He is a very nice older gentleman. He says he only wants to deal with Robison because they have been good to him so Saturday morning Robison will be at this house with a contractor. He couldnt remember the contractor's name. He said he will do whatever they tell him needs to be done.  
 Could not reach caller.....mm

3/19/14: Message sent to Robison (Pete Rasulo) requesting a status update. jod

3/27/14: Update from Patrick Beccaria at New England Tank: "We were subbed by Robison. I just received the approval from the Mt Vernon fire dept today. I am going to the building dept tomorrow to pull the permit. I believe Robison put him on a temp tank."  
 jod

6/4/2014: New England Environmental removed and disposed of the UST. No evidence of a leak or of petroleum contamination was found. It appears Robison did not deliver to this tank. Closure report reviewed and entered into DecDocs system. Based upon information provided to DEC, no further action is required at this time. jod

<b>Map Identification Number 140</b>	<b>SPILL NUMBER 9707588</b>	<b>YONKERS, NY</b>	<b>Spill Number: 9707588</b>	<b>Close Date: 09/26/1997</b>
	541 BRONX RIVER RD			TT-Id: 520A-0196-447
<b>MAP LOCATION INFORMATION</b>		<b>ADDRESS CHANGE INFORMATION</b>		
Site location mapped by: ADDRESS MATCHING		Revised street: NO CHANGE		
Approximate distance from property: 2003 feet to the NNE		Revised zip code: 10704		
Source of Spill: COMMERCIAL/INDUSTRIAL	Spiller: SAME	Spiller Phone:		
Notifier Type: Responsible Party	Notifier Name: JOSEPH ENNIS	Notifier Phone:		
Caller Name: CHARLES HEERBRANDT	Caller Agency: METRO FUEL	Caller Phone: (718) 383-1400		
DEC Investigator: tdghiosa	Contact for more spill info: CHARLES HEERBRANDT	Contact Person Phone: (718) 383-1400		

Category: Known petroleum or hazardous material release with minimal potential for fire/explosion (indoors or outdoors), drinking water contamination, or releases to surface waters.  
 Class: Willing RP - No DEC Field Response - Corrective Action Initiated or Completed by RP or Other Agency

Spill Date	Date Cleanup Ceased	Cause of Spill	Meets Cleanup Standards		Penalty Recommended	
09/26/1997		OTHER	YES		NO	
Material Spilled	Material Class	Quantity Spilled	Units	Quantity Recovered	Units	Resource(s) Affected
#2 FUEL OIL	PETROLEUM	0	GALLONS	0	GALLONS	SOIL

-----  
 Caller Remarks:

TRUCK PARKED ON HILL WHEN PUMPING FUEL - VIBRATION FROM TRUCK  
 CAUSED UNK AMOUNT OF FUEL TO COME OUT OF THE TOP OF THE TRUCK  
 YONKERS FIRE DEPT ON SCENE AT THIS TIME - MATERIAL RAN DOWN HILL

DEC Investigator Remarks:

Prior to Sept, 2004 data translation this spill Lead\_DEC Field was "GHIOSAY"

**Map Identification Number 141**     **MEDCO GAS STATION**  
 181 STEVENS AVE

MOUNT VERNON, NY

**Spill Number: 0303628**

**Close Date: 01/31/2007**  
 TT-Id: 520A-0187-490

MAP LOCATION INFORMATION

Site location mapped by: MANUAL MAPPING (3)  
 Approximate distance from property: 2072 feet to the ESE

ADDRESS CHANGE INFORMATION

Revised street: NO CHANGE  
 Revised zip code: 10550

Source of Spill: UNKNOWN  
 Notifier Type: Local Agency  
 Caller Name: PETER DIGRAZIA  
 DEC Investigator: JBODee

Spiller: UNKNOWN - UNKNOWN  
 Notifier Name: PETER DIGRAZIA  
 Caller Agency: FELIKS AND SONS  
 Contact for more spill info: UNK

Spiller Phone:  
 Notifier Phone: (516) 369-2888  
 Caller Phone: (516) 369-2888  
 Contact Person Phone: (000) 000-0000

**Category:** Known or probable release, where, without action, there is a potential for a fire/explosion hazard (indoors or outdoors),  
 contamination of drinking water supplies, or significant release to surface waters.  
**Class:** Willing RP - DEC Field Response - Corrective Action Initiated, Taken Over, or Completed by RP or Other Agency

Spill Date	Date Cleanup Ceased	Cause of Spill	PBS # Involved	Meets Cleanup Standards	Penalty Recommended
07/07/2003		UNKNOWN	3-497452	YES	NO

Material Spilled	Material Class	Quantity Spilled	Units	Quantity Recovered	Units	Resource(s) Affected
GASOLINE	PETROLEUM	0	GALLONS	0	GALLONS	SOIL, GROUNDWATER

Caller Remarks:

caller reporting that during tank removal at above location, there was no spillage noticed but there is an odor in the holes.

DEC Investigator Remarks:

PBS 3-497452

1/26/2004: Letter to Dexter Cassimmy from Frederick Beck Jr., WCDOH, dated 21Jan2004. Closure report by Environmental Management has been reviewed. Soil samples show contamination in one of the tank graves therefore groundwater sampling is required. Results due by 26March2004.

4/1/04: Letter to Dexter Cassimmy from Frederick Beck Jr., WCDOH, dated 30Mar2004. Groundwater sampling results have not been received. Must be submitted by 16Apr2004.

9/21/04: Letter to Mr. Cassimmy from F Beck Jr., WCDOH dated 31Aug2004. Sampling result have been reviewed. Based on contamination present, another gw sample need to be taken to monitor contamination still present. Result due by 31Dec2004.

2/4/05: Letter to Mr. Cassimmy from F. Beck, WCDOH dated 21Jan2005. Latest round of GW samples due by 31Dec2004 have not been received. Please submit by 28Feb2005.

3/15/05: Letter to Mr. Cassimmy from F. Beck, WCDOH dated 8Mar2005. More GW samples required. Results due to WCDOH by 30Jun2005.

January 29, 2007: PBS SITE. DEC CONCURS WITH WCHD. NFA REQUIRED AT THIS TIME. jod

---

November 16, 2006

Dexter Casimmy  
1250 Ocean Avenue  
Apt 2P  
Brooklyn, NY 11230

Re: Spill #0303628, Groundwater Sampling  
181 Stevens Avenue, Mount Vernon, NY

Dear Mr. Casimmy:

This Department has reviewed the Groundwater sampling report dated October 18, 2006 by Environmental Management Solutions regarding the September 28, 2006 groundwater sampling at the above referenced site in Mount Vernon , NY. It is evident from the report that the concentrations of most of the volatile and semi-volatile organic compounds in the groundwater have decreased to below TAGM standards between February 2004 and September 2006. This Department does not require any further groundwater sampling at this time.

Review of the Closure report dated January 5th, 2006 by Environmental Management Inc shows that some contaminated soil was not excavated do to proximity to the building foundation. This Department does not require any further soil removal unless the area becomes accessible.



This Department has sent a request to the New York State Department of Environmental Conservation to close the referenced spill #.

Sincerely,

Wayne Schneider  
Sanitarian  
Office of Environmental Health Risk Control

---

December 12, 2006  
Dexter Casimmy  
164 Oakland Ave  
Mount Vernon, NY 10552

re: 181 Stevens Avenue, Mount Vernon  
PBS# 3-497452  
DEC Spill # 0303628

Dear Mr. Casimmy:

The September 28, 2006 periodic groundwater sampling report from Environmental Management Solutions, Inc (dated 10-16-2006) was received and reviewed by this Department. Another round of sampling must be completed by June 30, 2007 and is due in this office by July 31, 2007. Sampling requirements will be re-evaluated upon review of the results.

Sincerely,

Stefan Goreau  
Sanitarian  
Office of Environmental Health Risk Control

---

January 30, 2007  
Dexter Casimmy  
164 Oakland Ave  
Mount Vernon, NY 10552

re: 181 Stevens Avenue, Mount Vernon  
PBS# 3-497452  
DEC Spill # 0303628

Dear Mr. Casimmy:

With reference to the letter written to you by Wayne Schneider of this Department on November 16, 2006 recommending closure of NYSDEC Spill # 0303628, I will defer to his conclusion. You may disregard my requirement for further groundwater sampling and so no further action for this spill is recommended.

A copy of this recommendation has been forwarded to the NYSDEC.

Sincerely,

Stefan Goreau  
Sanitarian  
Office of Environmental Health Risk Control

**Map Identification Number 142**      **POLE 2**      **Spill Number: 0606380**      **Close Date: 09/03/2006**  
 10 GRANT ST      YONKERS, NY      TT-Id: 520A-0188-447

**MAP LOCATION INFORMATION**  
 Site location mapped by: ADDRESS MATCHING  
 Approximate distance from property: 2122 feet to the NW

**ADDRESS CHANGE INFORMATION**  
 Revised street: NO CHANGE  
 Revised zip code: 10704

Source of Spill: COMMERCIAL/INDUSTRIAL      Spiller: CON EDISON      Spiller Phone:  
 Notifier Type: Responsible Party      Notifier Name:  
 Caller Name:      Caller Agency:      Notifier Phone:  
 DEC Investigator: VPMCCABE      Contact for more spill info: ERT DESK' MIKE DAUGHTERY      Caller Phone:  
 Contact Person Phone: (212) 580-8383

Category: Known petroleum or hazardous material release with minimal potential for fire/explosion (indoors or outdoors), drinking water contamination, or releases to surface waters.

Class: Willing RP - No DEC Field Response - Corrective Action Initiated or Completed by RP or Other Agency

Spill Date	Date Cleanup Ceased	Cause of Spill	Meets Cleanup Standards	Penalty Recommended
09/03/2006		OTHER	YES	NO

Material Spilled	Material Class	Quantity Spilled	Units	Quantity Recovered	Units	Resource(s) Affected
TRANSFORMER OIL	PETROLEUM	0	GALLONS	0	GALLONS	SOIL

Caller Remarks:

1 Pint spilled - none cleaned up. It is contained. Speedi Dry was placed. Con-Ed 202257

DEC Investigator Remarks: NO DEC INVESTIGATOR REMARKS GIVEN FOR THIS SPILL.

**Map Identification Number 143**      **KIMBELL & YONKERS AVE**      **Spill Number: 9601434**      **Close Date: 12/15/2004**  
 KIMBELL & YONKERS AVE      YONKERS, NY      TT-Id: 520A-0208-416

**MAP LOCATION INFORMATION**  
 Site location mapped by: ADDRESS MATCHING  
 Approximate distance from property: 2160 feet to the W

**ADDRESS CHANGE INFORMATION**  
 Revised street: KIMBALL AVE / YONKERS AVE  
 Revised zip code: 10704

Source of Spill: COMMERCIAL VEHICLE      Spiller: GUIDO JIANTELLI - LIBERTY LINES TRANSIT      Spiller Phone: (914) 376-6342  
 Notifier Type: Responsible Party      Notifier Name: GUIDO JIANTELLI      Notifier Phone: (914) 376-6342  
 Caller Name: GUIDO JIANTELLI      Caller Agency: LIBERTY LINES TRANSIT      Caller Phone: (914) 376-6342  
 DEC Investigator: SMSANGES      Contact for more spill info:      Contact Person Phone:

Category: Possible petroleum release with minimal potential for fire/explosion (indoors or outdoors), drinking water contamination, or releases to surface waters, known releases with no potential for damage, or non-petroleum/non-hazardous spills.  
 Class: Willing RP - No DEC Field Response - Corrective Action Initiated or Completed by RP or Other Agency

Spill Date	Date Cleanup Ceased	Cause of Spill	Meets Cleanup Standards	Penalty Recommended
04/29/1996		OTHER	YES	NO

Material Spilled	Material Class	Quantity Spilled	Units	Quantity Recovered	Units	Resource(s) Affected
The following material was dropped or revised by the NYS DEC. Call Toxics Targeting for more information						
DIESEL	PETROLEUM	100.00	GALLONS	0.00	GALLONS	

Caller Remarks:  
 bus drove over object in road that punctured tank.cleanup crew on the scene.

DEC Investigator Remarks:  
 Prior to Sept, 2004 data translation this spill Lead\_DEC Field was " "

**Map Identification Number 144** **MAN HOLE # 86**  
 YONKERS AVE / KIMBEL AVE

YONKERS, NY

**Spill Number: 0006992**

**Close Date: 09/13/2000**  
 TT-Id: 520A-0208-418

**MAP LOCATION INFORMATION**

Site location mapped by: ADDRESS MATCHING  
 Approximate distance from property: 2160 feet to the W

**ADDRESS CHANGE INFORMATION**

Revised street: YONKERS AV / KIMBALL AV  
 Revised zip code: 10704

Source of Spill: COMMERCIAL/INDUSTRIAL  
 Notifier Type: Responsible Party  
 Caller Name: TED ROBICHAUD  
 DEC Investigator: JBODee

Spiller: CALLER - CON ED  
 Notifier Name: TED ROBICHAUD  
 Caller Agency: CON EDISON  
 Contact for more spill info:

Spiller Phone:  
 Notifier Phone: (212) 580-6763  
 Caller Phone: (212) 580-6763  
 Contact Person Phone:

Category: Known petroleum or hazardous material release with minimal potential for fire/explosion (indoors or outdoors), drinking water contamination, or releases to surface waters.

Class: Willing RP - No DEC Field Response - Corrective Action Initiated or Completed by RP or Other Agency

Spill Date	Date Cleanup Ceased	Cause of Spill	Meets Cleanup Standards	Penalty Recommended
09/13/2000		UNKNOWN	YES	NO

Material Spilled	Material Class	Quantity Spilled	Units	Quantity Recovered	Units	Resource(s) Affected
DIELECTRIC FLUID	PETROLEUM	0	GALLONS	0	GALLONS	SOIL

**Caller Remarks:**

CON ED # 133381 MATERIAL ON FLOOR OF A MAN HOLE NO WATER INVOLVED CLEAN UP HAS BEEN STARTED AS 50-499 PPM PCB

**DEC Investigator Remarks:**

Prior to Sept, 2004 data translation this spill Lead\_DEC Field was "MCCABE"

**Map Identification Number 145** **EXXON/SHELL/CUMBERLAND FARMS**  
 1065 YONKERS AVE

YONKERS, NY

**Spill Number: 8703237**

**Close Date: 01/21/2014**  
 TT-Id: 520A-0191-891

**MAP LOCATION INFORMATION**

Site location mapped by: MANUAL MAPPING (4)  
 Approximate distance from property: 2186 feet to the W

**ADDRESS CHANGE INFORMATION**

Revised street: NO CHANGE  
 Revised zip code: 10704

Source of Spill: GASOLINE STATION  
 Notifier Type: Health Department  
 Caller Name:  
 DEC Investigator: MBMASTRO

Spiller: EXXON/SHELL  
 Notifier Name:  
 Caller Agency:  
 Contact for more spill info:

Spiller Phone:  
 Notifier Phone:  
 Caller Phone:  
 Contact Person Phone:

Category: Known or probable release, where, without action, there is a potential for a fire/explosion hazard (indoors or outdoors), contamination of drinking water supplies, or significant release to surface waters.  
 Class: Willing RP - DEC Field Response - Corrective Action Initiated, Taken Over, or Completed by RP or Other Agency

Spill Date	Date Cleanup Ceased	Cause of Spill	Meets Cleanup Standards	Penalty Recommended
06/23/1987		UNKNOWN	NO	NO

Material Spilled	Material Class	Quantity Spilled	Units	Quantity Recovered	Units	Resource(s) Affected
GASOLINE	PETROLEUM	0	POUNDS	0	POUNDS	SOIL
MTBE (METHYL-TERT-BUTYL ETHER)	HAZARDOUS MATERIAL	0	UNKNOWN	0	UNKNOWN	

The following tank was deleted from the reported data. Data reflects last reported information.  
 TANK TEST INFORMATION

Tank Number	Tank Size	Tank Test Method	Leak Rate	Gross Leak or Failure
1	550	Unknown	2.00	UNKNOWN

Caller Remarks:

GASOLINE ODORS. #2 WELL ON EXXON PROPERTY HAD 4" OF FREE PRODUCT.

DEC Investigator Remarks:

PBS 3-170860

Prior to Sept, 2004 data translation this spill Lead\_DEC Field was "HARDY"

08/18/88: TWO WELLS ON EXXON PROPERTY. #1 VISUALLY CLEAN #2 HAD 4" OF FREE PRODUCT.

07/01/03: Letter to K. Bourque, Groundwater & Env. Svcs. from J. Hardy, dated 6/27/2003. Reduce monitor well sampling to semi-annual. Report annually.

08/28/03: Letter sent to Eric Harvey, Groundwater & Env. Svc. Inc., from J. Hardy, Reduce reporting to semi-annual.

10/06/04: Letter sent to David Morelli, Leggette, Brashears & Graham Inc., from J. Hardy. Reduce sampling to semi-annual. Reporting to annual.

3/4/05: Letter to Environmental Cumberland Farms Inc from Wayne Schneider, WCDOH dated 28Feb2005. WCDOH requires no further action regarding tank removal.

5/19/09 2008 annual shows low levels (1500ppb btex highest) with consistent downward trend; if trend continues ths may be candidate for closure after 2009 annual jh

9/21/09 2009 annual levels levels similar to 2008; continue monitoring jh

11/22/10 Project transferred to Mastro.  
2013 additional contamination found/ new spill #

1/21/14 Based on the data contained in the 2013 annual monitoring report, this spill is being closed, does not meet standards. MW-1 contains BTEX at approx 1 ppm however there are no sensitive receptors in this area. Spill # 13-06054 will remian open until receipts for soil that was removed by American are received....mm

NYSDEC FALL 1998 MTBE SURVEY INFORMATION FOR 8703237

Maximum MTBE concentration: 120000.0 PPB  
BTEX offsite: No

Current MTBE concentration: 120000.0 PPB

Source of MTBE

Steel Underground Storage Tank -  
Fiberglass Underground Tank -  
Aboveground Storage Tank -  
Piping -  
Source not identified - X  
Other source -

Number of private drinking water wells impacted: 0  
Number of public water supply wells impacted: 0  
Number of private drinking water wells impacted: 0  
Number of replacement wells drilled: 0  
Number of water main extensions: 0  
Number of water main hookups: 0  
Number of residences provided w/ bottled water: 0  
Number of people affected: 0

Indoor Air Impacts : No  
Aquifer Impacts : No

Ongoing remediation: Yes

Monitoring Frequency  
Monthly - Quarterly - Semi-annual - Annual - Other -

Remedial Action used  
No Action -

Groundwater		Soil	
Pump and Treat	- X	Soil Vapor extraction	-
Air sparging	-	Excavation and disposal	-

Bioreactor	-	Bioremediation	-
Natural attenuation	-	Low temp thermal desorption	-
Oxygen injection	-	Oxygen injection	-
Biosparging	-	Other	-
Dual phase extraction	-		
Other	-		

Under investigation: No  
 Dept. of Health involvement: No

-----  
 Dept. of Health Remarks: No remarks given for this spill  
 -----

General Remarks: No remarks given for this spill

**Map Identification Number 146** @  
 135 VERNON AVE

YONKERS, NY

**Spill Number: 9903741**

**Close Date: 11/05/2009**  
 TT-Id: 520A-0198-080

**MAP LOCATION INFORMATION**

Site location mapped by: ADDRESS MATCHING  
 Approximate distance from property: 2190 feet to the NNW

**ADDRESS CHANGE INFORMATION**

Revised street: NO CHANGE  
 Revised zip code: 10704

Source of Spill: UNKNOWN  
 Notifier Type: Affected Persons  
 Caller Name: ANDREW NATARELLI  
 DEC Investigator: jkomara

Spiller: UNKNOWN - UNKNOWN  
 Notifier Name: ANDREW NATARELLI  
 Caller Agency: CITIZEN  
 Contact for more spill info: ANDREW NATARELLI

Spiller Phone:  
 Notifier Phone: (914) 237-9145  
 Caller Phone: (914) 237-9145  
 Contact Person Phone: (914) 237-9145

Category: Investigation indicates there was no spill.  
 Class: Any Type of RP, Including No RP - DEC Field Response - Corrective Action Not Required or Not Possible

Spill Date	Date Cleanup Ceased	Cause of Spill	Meets Cleanup Standards	Penalty Recommended
07/01/1999		UNKNOWN	NO	NO

Material Spilled	Material Class	Quantity Spilled	Units	Quantity Recovered	Units	Resource(s) Affected
UNKNOWN PETROLEUM	PETROLEUM	0	GALLONS	0	GALLONS	SOIL

Caller Remarks:

CALLER STATES STRONG ODOR COMING FROM EAST OF HIS RESIDENCE--ON GOING PROBLEM.

DEC Investigator Remarks:

Prior to Sept, 2004 data translation this spill Lead\_DEC Field was "WCHD - TORRES"  
7/01/99 SPOKE W/C. TORRES. WCHD TO INVESTIGATE.

11/05/09 10 year old odor problem JO'M

**Map Identification Number 147**      **MANHOLE #10808**      **Spill Number: 9903385**      **Close Date: 06/24/1999**  
 MILES SQ /BRONX RIVER RD      YONKERS, NY      TT-Id: 520A-0198-685

**MAP LOCATION INFORMATION**  
 Site location mapped by: ADDRESS MATCHING  
 Approximate distance from property: 2201 feet to the NNE

**ADDRESS CHANGE INFORMATION**  
 Revised street: MILE SQUARE RD / BRONX RIVER ROAD  
 Revised zip code: 10701

Source of Spill: UNKNOWN      Spiller: UNKNOWN      Spiller Phone:  
 Notifier Type: Affected Persons      Notifier Name:      Notifier Phone:  
 Caller Name: STEVEN CRIBBIN      Caller Agency: CON ED      Caller Phone: (212) 580-8576  
 DEC Investigator: jghardy      Contact for more spill info: CALLER      Contact Person Phone:

Category: Known petroleum or hazardous material release with minimal potential for fire/explosion (indoors or outdoors), drinking water contamination, or releases to surface waters.  
 Class: Willing RP - No DEC Field Response - Corrective Action Initiated or Completed by RP or Other Agency

Spill Date	Date Cleanup Ceased	Cause of Spill	Meets Cleanup Standards		Penalty Recommended	
06/24/1999		UNKNOWN	YES		NO	

Material Spilled	Material Class	Quantity Spilled	Units	Quantity Recovered	Units	Resource(s) Affected
UNKNOWN PETROLEUM	PETROLEUM	4.00	GALLONS	0.00	GALLONS	SOIL

Caller Remarks:  
 4 GALLONS ON 2000 GALLONS WATER. CON ED # 125735. SAMPLES TAKEN.

DEC Investigator Remarks:  
 Prior to Sept, 2004 data translation this spill Lead\_DEC Field was "HARDY"



Map Identification Number 148 MANHOLE # 10808 Spill Number: 0003377 Close Date: 06/19/2000  
 MILES SQ RD/BRONX RIVER R YONKERS, NY TT-Id: 520A-0198-683

MAP LOCATION INFORMATION  
 Site location mapped by: ADDRESS MATCHING  
 Approximate distance from property: 2201 feet to the NNE

ADDRESS CHANGE INFORMATION  
 Revised street: MILE SQUARE RD / BRONX RIVER ROAD  
 Revised zip code: 10704

Source of Spill: UNKNOWN Spiller: UNKNOWN Spiller Phone:  
 Notifier Type: Affected Persons Notifier Name: MR COOK Notifier Phone:  
 Caller Name: MIKE CESARE Caller Agency: CON EDISON Caller Phone: (212) 580-6763  
 DEC Investigator: WXWADSWO Contact for more spill info: MIKE CESARE Contact Person Phone: (212) 580-6763

Category: Possible petroleum release with minimal potential for fire/explosion (indoors or outdoors), drinking water contamination, or releases to surface waters, known releases with no potential for damage, or non-petroleum/non-hazardous spills.  
 Class: Willing RP - No DEC Field Response - Corrective Action Initiated or Completed by RP or Other Agency

Spill Date	Date Cleanup Ceased	Cause of Spill	Meets Cleanup Standards	Penalty Recommended
06/19/2000		UNKNOWN	YES	NO

Material Spilled	Material Class	Quantity Spilled	Units	Quantity Recovered	Units	Resource(s) Affected
UNKNOWN PETROLEUM	PETROLEUM	8.00	GALLONS	0.00	GALLONS	SOIL

Caller Remarks:

ABOVE MATERIAL DISCOVERED AT ABOVE LOCATION ON TOP OF 1400 GALLONS OF WATER. SAMPLE TO BE TAKEN AND CLEANUP PENDING RESULTS. CON ED # 131914. NO CALL BACK REQUESTED.

DEC Investigator Remarks:

Prior to Sept, 2004 data translation this spill Lead\_DEC Field was "WADSWORTH"

**Map Identification Number 149** **MANHOLE#7366**  
 KIMBALL AVE & GRANTS STRE

YONKERS, NY

**Spill Number: 0706011**

**Close Date: 07/20/2010**  
 TT-Id: 520A-0209-007

**MAP LOCATION INFORMATION**  
 Site location mapped by: ADDRESS MATCHING  
 Approximate distance from property: 2210 feet to the NW

**ADDRESS CHANGE INFORMATION**  
 Revised street: KIMBALL AVE / GRANT ST  
 Revised zip code: 10704

Source of Spill: INSTITUTIONAL, EDUC, GOV, OTHER  
 Notifier Type: Responsible Party  
 Caller Name:  
 DEC Investigator: TDGHIOSA

Spiller: ERTSDESK - CON ED  
 Notifier Name:  
 Caller Agency:  
 Contact for more spill info: ERTSDESK

Spiller Phone: (212) 580-8383  
 Notifier Phone:  
 Caller Phone:  
 Contact Person Phone: (212) 580-8383

Category: Known or probable release, where, without action, there is a potential for a fire/explosion hazard (indoors or outdoors),  
 contamination of drinking water supplies, or significant release to surface waters.  
 Class: Willing RP - DEC Field Response - Corrective Action Initiated, Taken Over, or Completed by RP or Other Agency

Spill Date	Date Cleanup Ceased	Cause of Spill	Meets Cleanup Standards	Penalty Recommended
08/27/2007		UNKNOWN	NO	NO

Material Spilled	Material Class	Quantity Spilled	Units	Quantity Recovered	Units	Resource(s) Affected
DIELECTRIC FLUID	PETROLEUM	4000	GALLONS	0	GALLONS	UTILITY

**Caller Remarks:**

IN A MANHOLE: STILL INVESTIGATING

**DEC Investigator Remarks:**

See e2mis 207746 in edocs. TG

Spoke to ERT desk. Con-Ed-ERT responding to scene. Manhole to be pumped and assesment made. T. Ghiosay advised.

08/27/2010

See eDocs for Con Ed report detailing cleanup and closure DMP

**Map Identification Number 150**     **SHELL STATION 138730**  
 1063 YONKERS AVE

YONKERS, NY

**Spill Number: 0807975**

**Close Date: 10/17/2008**  
 TT-Id: 520A-0221-529

**MAP LOCATION INFORMATION**  
 Site location mapped by: MANUAL MAPPING (4)  
 Approximate distance from property: 2217 feet to the W

**ADDRESS CHANGE INFORMATION**  
 Revised street: NO CHANGE  
 Revised zip code: 10704

Source of Spill: GASOLINE STATION  
 Notifier Type: Other  
 Caller Name:  
 DEC Investigator: jbodee

Spiller: MARCIA OLIVERO - SHELL STATION  
 Notifier Name:  
 Caller Agency:  
 Contact for more spill info: MARCIA OLIVERO

Spiller Phone:  
 Notifier Phone:  
 Caller Phone:  
 Contact Person Phone: (973) 729-8944

Category: Possible petroleum release with minimal potential for fire/explosion (indoors or outdoors), drinking water contamination, or releases to surface waters, known releases with no potential for damage, or non-petroleum/non-hazardous spills.  
 Class: Willing RP - No DEC Field Response - Corrective Action Initiated or Completed by RP or Other Agency

Spill Date	Date Cleanup Ceased	Cause of Spill	Meets Cleanup Standards	Penalty Recommended
10/13/2008		UNKNOWN	YES	NO

Material Spilled	Material Class	Quantity Spilled	Units	Quantity Recovered	Units	Resource(s) Affected
OTHER	OTHER	10.00	GALLONS	10.00	GALLONS	

**Caller Remarks:**

CALLER STATES THAT THERE WAS ABOUT 10 GALLONS OF WATER IN THE SUMP WHICH WAS PUMPED OUT BY LORCO PETROLEUM.

**DEC Investigator Remarks:**

NOTE SPILL DATE, 10/13 AND WHEN IT WAS REPORTED. TANK SUMP WAS PUMPED OUT BY LORCO PETROLEUM. LEFT MESSAGE WITH WCHD TO ASK IF SUMP WAS PUMPED OUT...RA

**Map Identification Number 151**     **VASQUEZ RESIDENCE**  
 66 EDGEWOOD AVE

YONKERS, NY

**Spill Number: 0306525**

**Close Date: 06/02/2004**  
 TT-Id: 520A-0191-869

**MAP LOCATION INFORMATION**  
 Site location mapped by: ADDRESS MATCHING  
 Approximate distance from property: 2222 feet to the N

**ADDRESS CHANGE INFORMATION**  
 Revised street: NO CHANGE  
 Revised zip code: 10704

Source of Spill: PRIVATE DWELLING	Spiller: HENRY VASQUEZ	Spiller Phone: (914) 333-1278
Notifier Type: Other	Notifier Name: ADAM GAUTHIER	Notifier Phone: (413) 821-0472
Caller Name: GEORGE CUSHING	Caller Agency: US TANK ALLIANCE	Caller Phone: (413) 821-0472
DEC Investigator: jbo	Contact for more spill info: HENRY VASQUEZ	Contact Person Phone: (914) 333-1278

Category: Known petroleum or hazardous material release with minimal potential for fire/explosion (indoors or outdoors), drinking water contamination, or releases to surface waters.

Class: Willing RP - DEC Field Response - Corrective Action Initiated, Taken Over, or Completed by RP or Other Agency

Spill Date	Date Cleanup Ceased	Cause of Spill	Meets Cleanup Standards		Penalty Recommended	
09/19/2003		UNKNOWN	YES		NO	

Material Spilled	Material Class	Quantity Spilled	Units	Quantity Recovered	Units	Resource(s) Affected
#2 FUEL OIL	PETROLEUM	0	GALLONS	0	GALLONS	SOIL

Caller Remarks:

caller states that he just got back soil sample test results - shows positive for fuel oil - caller believes poss tank failure but confirmed

DEC Investigator Remarks:

Prior to Sept, 2004 data translation this spill Lead\_DEC Field was "O'DEE"

09/24/03 TPH SAMPLES ONLY. MORE SAMPLING TO BE DONE BUY HOME OWNERS INSURANCE COMPANY.

10/16/03 HYDRO ENVIRONMENTAL SOLUTIONS TOOK ADDITIONAL SAMPLES. ALL WERE BENEATH TAGM LIMITS. REPORT TO FOLLOW.

10/20/03 DEC DISCUSSED OPTIONS WITH LUKE MCCARTNEY FROM HES. TANK TO BE DEACTIVATED AND ADDITIONAL SAMPLE FROM BASE OBTAINED.

12/01/03 MADISON ENERGY TO COMPLETE WORK.

06/02/04 MADISON DISPOSED OF LUST AND 6.59 TONS OF CONTAMINATED SOIL. CLOSURE REPORT FROM HES. BASED UPON INFORMATION PROVIDED, NO FURTHER ACTION IS REQUIRED AT THIS TIME. jbo

**Map Identification Number 152** **MANHOLE 13638**  
 10TH AVE WEST 1ST ST

YONKERS, NY

**Spill Number: 9908249**

**Close Date: 10/07/1999**  
 TT-Id: 520A-0197-371

**MAP LOCATION INFORMATION**  
 Site location mapped by: ADDRESS MATCHING  
 Approximate distance from property: 2228 feet to the ESE

**ADDRESS CHANGE INFORMATION**  
 Revised street: S 10TH AVE / WEST 1ST ST  
 Revised zip code: 10550

Source of Spill: UNKNOWN  
 Notifier Type: Other  
 Caller Name: MARK SCHLAGEL  
 DEC Investigator: tdghiosa

Spiller: UNKNOWN  
 Notifier Name: MS MCQUEEN  
 Caller Agency: CON EDISON  
 Contact for more spill info: MARK SCHLAGEL

Spiller Phone:  
 Notifier Phone:  
 Caller Phone: (212) 580-6763  
 Contact Person Phone: (212) 580-6763

Category: Known petroleum or hazardous material release with minimal potential for fire/explosion (indoors or outdoors), drinking water contamination, or releases to surface waters.  
 Class: Willing RP - No DEC Field Response - Corrective Action Initiated or Completed by RP or Other Agency

Spill Date	Date Cleanup Ceased	Cause of Spill	Meets Cleanup Standards		Penalty Recommended	
10/07/1999		UNKNOWN	YES		NO	

Material Spilled	Material Class	Quantity Spilled	Units	Quantity Recovered	Units	Resource(s) Affected
UNKNOWN PETROLEUM	PETROLEUM	5.00	GALLONS	0.00	GALLONS	SOIL

Caller Remarks:

4.5 GALS PRODUCT ON 300 GALS WATER - CLEAN UP PENDING LAB RESULTS

CON ED 128296

DEC Investigator Remarks:

Prior to Sept, 2004 data translation this spill Lead\_DEC Field was "GHIOSAY"

Map Identification Number 153 MANHOLE 10810  
WEST 1ST ST & 10TH AV

YONKERS, NY

Spill Number: 9908246

Close Date: 10/12/1999  
TT-Id: 520A-0197-330

MAP LOCATION INFORMATION

Site location mapped by: MANUAL MAPPING (3)  
Approximate distance from property: 2228 feet to the ESE

ADDRESS CHANGE INFORMATION  
Revised street: WEST 1ST ST / W 10TH AV  
Revised zip code: 10550

Source of Spill: UNKNOWN  
Notifier Type: Other  
Caller Name: MARK SCHLAGEL  
DEC Investigator: jbodee

Spiller: UNKNOWN  
Notifier Name: MS MCQUEEN  
Caller Agency: CON EDISON  
Contact for more spill info: MARK SCHLAGEL

Spiller Phone:  
Notifier Phone:  
Caller Phone: (212) 580-6763  
Contact Person Phone: (212) 580-6763

Category: Known petroleum or hazardous material release with minimal potential for fire/explosion (indoors or outdoors), drinking water contamination, or releases to surface waters.

Class: Willing RP - No DEC Field Response - Corrective Action Initiated or Completed by RP or Other Agency

Spill Date	Date Cleanup Ceased	Cause of Spill	Meets Cleanup Standards	Penalty Recommended
10/07/1999		UNKNOWN	YES	NO

Material Spilled	Material Class	Quantity Spilled		Quantity Recovered		Resource(s) Affected
		Units		Units		
UNKNOWN PETROLEUM	PETROLEUM	5.00	GALLONS	0.00	GALLONS	SOIL

Caller Remarks:

4.5 GALS UNK OIL ON 200 GALS WATER - CLEAN UP PENDING LAB RESULTS

CON ED #128295

DEC Investigator Remarks:

Prior to Sept, 2004 data translation this spill Lead DEC Field was "O'DEE"  
10/12/99 CLEANUP REPORT TO BE SENT TO TARRYTOWN. NFA

**Map Identification Number 154**    **MH 10810**  
 SO 10 AVE/VACCZARELA BLVD

MOUNT VERNON, NY

**Spill Number: 9904200**

**Close Date: 07/09/1999**  
 TT-Id: 520A-0208-280

**MAP LOCATION INFORMATION**  
 Site location mapped by: MANUAL MAPPING (3)  
 Approximate distance from property: 2228 feet to the ESE

**ADDRESS CHANGE INFORMATION**  
 Revised street: S 10TH AV / VACCZARELA BLVD  
 Revised zip code: 10550

Source of Spill: UNKNOWN  
 Notifier Type: Affected Persons  
 Caller Name: STEVEN ROMERO  
 DEC Investigator: BONDS

Spiller: CALLER - CON ED  
 Notifier Name: MR BENN  
 Caller Agency: CON ED  
 Contact for more spill info: CALLER

Spiller Phone:  
 Notifier Phone:  
 Caller Phone: (212) 580-6763  
 Contact Person Phone:

Category: Known petroleum or hazardous material release with minimal potential for fire/explosion (indoors or outdoors), drinking water contamination, or releases to surface waters.  
 Class: Willing RP - No DEC Field Response - Corrective Action Initiated or Completed by RP or Other Agency

Spill Date	Date Cleanup Ceased	Cause of Spill	Meets Cleanup Standards	Penalty Recommended
07/09/1999		UNKNOWN	YES	NO

Material Spilled	Material Class	Quantity Spilled		Quantity Recovered		Resource(s) Affected
		Units		Units		
DIELECTRIC FLUID	PETROLEUM	3.00	GALLONS	0.00	GALLONS	SOIL

Caller Remarks:

3 GALS ON 25 GALS WATER

DEC Investigator Remarks: NO DEC INVESTIGATOR REMARKS GIVEN FOR THIS SPILL.

**Map Identification Number 155**    **217014; W 1ST AVE & S 10TH AVE**  
 W 1ST AVE & S 10TH AVE

MOUNT VERNON, NY

**Spill Number: 0914243**

**Close Date: 05/29/2009**  
 TT-Id: 520A-0251-827

**MAP LOCATION INFORMATION**  
 Site location mapped by: ADDRESS MATCHING  
 Approximate distance from property: 2228 feet to the ESE

**ADDRESS CHANGE INFORMATION**  
 Revised street: W 1ST ST / S 10TH AVE  
 Revised zip code: 10550

Source of Spill: COMMERCIAL/INDUSTRIAL Spiller: ERT DESK - CON EDISON Spiller Phone:  
 Notifier Type: Responsible Party Notifier Name: Notifier Phone:  
 Caller Name: Caller Agency: Caller Phone:  
 DEC Investigator: DMPOKRZY Contact for more spill info: ERT DESK Contact Person Phone: (212) 580-8383

Category: Possible petroleum release with minimal potential for fire/explosion (indoors or outdoors), drinking water contamination, or releases to surface waters, known releases with no potential for damage, or non-petroleum/non-hazardous spills.  
 Class: Willing RP - No DEC Field Response - Corrective Action Initiated or Completed by RP or Other Agency

Spill Date	Date Cleanup Ceased	Cause of Spill	Meets Cleanup Standards	Penalty Recommended
05/29/2009		UNKNOWN	NO	NO

Material Spilled	Material Class	Quantity Spilled	Units	Quantity Recovered	Units	Resource(s) Affected
UNKNOWN PETROLEUM	PETROLEUM	0	GALLONS	0	GALLONS	UTILITY

Caller Remarks: NO REMARKS GIVEN FOR THIS SPILL

DEC Investigator Remarks: NO DEC INVESTIGATOR REMARKS GIVEN FOR THIS SPILL.

Map Identification Number 156 221396; MILE SQUARE ROAD Spill Number: 1008882 Close Date: 05/14/2010  
 MILE SQUARE ROAD , NY TT-Id: 520A-0259-749  
 80 feet east of Crescent Place

MAP LOCATION INFORMATION  
 Site location mapped by: ADDRESS MATCHING  
 Approximate distance from property: 2324 feet to the N

ADDRESS CHANGE INFORMATION  
 Revised street: CRESCENT PL / MILE SQUARE RD  
 Revised zip code: 10704

Source of Spill: COMMERCIAL/INDUSTRIAL Spiller: ERT DESK - CON EDISON Spiller Phone:  
 Notifier Type: Responsible Party Notifier Name: Notifier Phone:  
 Caller Name: Caller Agency: Caller Phone:  
 DEC Investigator: DMPOKRZY Contact for more spill info: ERT DESK Contact Person Phone: (212) 580-8383

Category: Possible petroleum release with minimal potential for fire/explosion (indoors or outdoors), drinking water contamination, or releases to surface waters, known releases with no potential for damage, or non-petroleum/non-hazardous spills.  
 Class: Willing RP - No DEC Field Response - Corrective Action Initiated or Completed by RP or Other Agency



Spill Date	Date Cleanup Ceased	Cause of Spill	Meets Cleanup Standards		Penalty Recommended	
05/07/2010		UNKNOWN	NO		NO	
Material Spilled	Material Class	Quantity Spilled	Units	Quantity Recovered	Units	Resource(s) Affected
UNKNOWN PETROLEUM	PETROLEUM	0	GALLONS	0	GALLONS	UTILITY
Caller Remarks: NO REMARKS GIVEN FOR THIS SPILL						
DEC Investigator Remarks: NO DEC INVESTIGATOR REMARKS GIVEN FOR THIS SPILL.						

**Map Identification Number 157** 205159; MILE SQUARE ROAD , NY **Spill Number: 0890027** **Close Date: 04/02/2007**  
 MILE SQUARE ROAD TT-Id: 520A-0218-940  
 80 feet east of Crescent Place

**MAP LOCATION INFORMATION** **ADDRESS CHANGE INFORMATION**  
 Site location mapped by: MANUAL MAPPING (3) Revised street: MILE SQUARE RD  
 Approximate distance from property: 2324 feet to the N Revised zip code: 10704

Source of Spill: COMMERCIAL/INDUSTRIAL Spiller: ERT DESK - CON EDISON Spiller Phone:  
 Notifier Type: Responsible Party Notifier Name: Notifier Phone:  
 Caller Name: Caller Agency: Caller Phone:  
 DEC Investigator: Unassigned Contact for more spill info: ERT DESK Contact Person Phone: (212) 580-8383

Category: Possible petroleum release with minimal potential for fire/explosion (indoors or outdoors), drinking water contamination, or releases to surface waters, known releases with no potential for damage, or non-petroleum/non-hazardous spills.  
 Class: Willing RP - No DEC Field Response - Corrective Action Initiated or Completed by RP or Other Agency

Spill Date	Date Cleanup Ceased	Cause of Spill	Meets Cleanup Standards		Penalty Recommended	
03/30/2007		UNKNOWN	NO		NO	
Material Spilled	Material Class	Quantity Spilled	Units	Quantity Recovered	Units	Resource(s) Affected
UNKNOWN PETROLEUM	PETROLEUM	2.00	GALLONS	0.00	GALLONS	UTILITY

Caller Remarks:

Approximately 2 gallons of oil found in MH 10807 - Feeder Y50  
 Closed: Agency Approval Not Required

-----  
 DEC Investigator Remarks: NO DEC INVESTIGATOR REMARKS GIVEN FOR THIS SPILL.

**Map Identification Number 158**      **HARDWARE STORE**      **Spill Number: 1001112**      **Close Date: 09/22/2010**  
 4807-4811 WHITE PLAINS RD      BRONX, NY      TT-Id: 520A-0248-071

MAP LOCATION INFORMATION

Site location mapped by: PARCEL MAPPING (1)  
 Approximate distance from property: 2350 feet to the S

ADDRESS CHANGE INFORMATION

Revised street: NO CHANGE  
 Revised zip code: UNKNOWN

Source of Spill: COMMERCIAL/INDUSTRIAL      Spiller: PAUL BONFIGLIO - HARDWARE STORE      Spiller Phone:  
 Notifier Type: Other      Notifier Name:      Notifier Phone:  
 Caller Name:      Caller Agency:      Caller Phone:  
 DEC Investigator: hrpatel      Contact for more spill info: PAUL BONFIGLIO      Contact Person Phone: (845) 520-1294

Category: Known petroleum or hazardous material release with minimal potential for fire/explosion (indoors or outdoors), drinking water contamination, or releases to surface waters.

Class: Willing RP - No DEC Field Response - Corrective Action Initiated or Completed by RP or Other Agency

Spill Date	Date Cleanup Ceased	Cause of Spill	Meets Cleanup Standards	Penalty Recommended
04/29/2010		OTHER	NO	NO

Material Spilled	Material Class	Quantity Spilled	Units	Quantity Recovered	Units	Resource(s) Affected
#2 FUEL OIL	PETROLEUM	0	UNKNOWN	0	UNKNOWN	SOIL

Caller Remarks:

Fire caused equipment failure in tank. Alternate contact (845)471 1148. FD on scene. Owner notified, clean up unknown

DEC Investigator Remarks:

Patel responded to the site.

04/29/10-Hiralkumar Patel.

2:30 PM:- visited site. site has two attached store: one is hardware store and second is laundromat. as per Paul, laundromat does

not store any dry cleaning solutions. fire started in laundromat store on 04/28/10 and damaged roof on both stores which collapsed. hardware store contains turpentine, paint, engine fluid etc. at this point, no info about any spill of chemical. but during further investigation today, found basements under both stores full of water. found oil on top of water. FDNY pumped out water from bottom onto street into city sewer system. hardware store occupies most of the basement area except part of rear basement under laundromat which is rented by laundromat. as per Paul, hardware store has two 275 gal ASTs and laundromat has one 275 gal AST in basement. and as per FDNY, all tanks are empty. as per Paul, two ASTs in hardware basement had half full, but they are empty now. there is a sewer drain in basement and expecting oily water going in sewer system. NYC DEP was notified and DEP Andrew Kelly responded. insurance company hired ServPro.

6:00 PM:- ServPro responded to the site. due to on-going fire investigation, asked contractor to pump out basements only and no further cleanup until gets OK from FDNY and NYPD.

BC Cartica  
FDNY  
B-15  
PH. (718) 430-0215

Pinto  
Fire Marshall  
PH. (212) 966-4384

Salvatore Bonfiglio           \*\*property owner\*\*  
c/o Gloria Benkwitt       \*\*owner's daughter\*\*  
405 7th Avenue  
Pelham, NY 10803  
Ph. (914) 760-2928           \*\*Gloria's cell\*\*  
(914) 473-6973           \*\*owner's number\*\*

Paul Bonfiglio           \*\*owner's son\*\*  
Ph. (845) 520-1294 (C)

Gary Schwartz           \*\*insurance adjuster\*\*  
Ph. (914) 948-7810  
(914) 234-7277  
(516) 445-3288 (C)  
Fax (914) 948-7850  
email: gschwartz@nfa.com

CNA                       \*\*insurance company\*\*  
Tom Counts  
Ph. (717) 271-9820 (C)  
Fax (312) 260-6740  
email: tom.counts@cna.com

Jim Bertini  
ServPro  
Ph. (800) 535-1009  
(631) 774-0639 (C)

05/04/10-Hiralkumar Patel.  
no other spills or PBS record found at the site.

10:19 AM:- left message for Brian Dunn (cell: 516-250-5130) at ServPro (as Mr. Bertini is out of state).

10:27 AM:- left message for Paul to schedule a site visit.

10:28 AM:- received call from Brian from ServPro. they pumped out about 3,200 gal oil/water mix. Brian doesn't know about floor condition, but mentioned that their crew is working inside hardware store removing stuff (with FDNY/NYPD's approval). Brian also mentioned that owner's insurance company will cover upto \$ 25,000 for spill cleanup under existing policy and doesn't know who will continue cleanup after that limit.

10:35 AM:- left message for Mr. Schwartz.

10:52 AM:- left message for Mr. Counts.

1:30 PM:- visited site. met Paul, Mr. Schwartz and Brian. ServPro crew was cleaning stuff in hardware store. no spill from any chemical containters. inspected basement under hardware store. found water in basement due to heavy rain yesterday. no oil/sheen observed on water. found solid concrete floor in visible areas. could not inspect basement portion rented by laundromat. found some oil in sewer pit at the end of stairs in front under hardware store. asked Brian to pump out remaining oil. informed that the Department needs to inspect basement floor and for that asked Paul to remove stuff from basement floor. may need subsurface investigation. inspected two tanks for hardware store. both tanks were on 2 ft high legs. Paul mentioned that entire basement was flooded with water to the ceiling which caused spill from tanks. asked Paul to seal fill port(s) to avoid further deliveries.

05/11/10-Hiralkumar Patel.

1:24 PM:- spoke with Mr. Schwartz about cleanup in basement. Mr. Schwartz mentioned that currently they are removing stuff from laundromat side and then will remove stuff from basement.

1:51 PM:- sent letter to Mr. Bonfiglio requiring to submit cleanup report. letter emailed to Mr. Schwartz and Mr. Counts.

06/14/10-Hiralkumar Patel. letter sent to the site address came back undelivered.

06/16/10-Hiralkumar Patel.

3:24 PM:- spoke with Paul. he doesn't know much about cleanup and will ask his father to call back.

3:27 PM:- spoke with Mr. Counts. he doesn't know about spill cleanup as insurance company is not handling it. he asked to contact property owner.

06/17/10-Hiralkumar Patel.

1:49 PM:- received message from Mr. Schwartz with owner's number.

06/21/10-Hiralkumar Patel.

11:47 AM:- left message for Mr. Bonfiglio.

11:49 AM:- spoke with Gloria (owner's daughter). she will ask her father and their adjuster to return call.

06/22/10-Hiralkumar Patel. received message from Paul (at 8:23 PM on 06/21/10).  
4:06 PM:- spoke with Paul. he mentioned that basement has been cleaned. he asked to contact his father to schedule a site visit.  
4:08 PM:- left message for Mr. Bonfiglio.

06/23/10-Hiralkumar Patel.  
9:39 AM:- received message from Mr. Bonfiglio.  
10:29 AM:- received message from Mr. Schwartz.

06/25/10-Hiralkumar Patel.  
9:43 AM:- spoke with Mr. Bonfiglio. he will meet at the site at 9:30 AM on 06/30/10.  
9:47 AM:- spoke with Mr. Schwartz. he will meet at the site on 06/30/10.

06/30/10-Hiralkumar Patel.  
9:30 AM:- visited site. met Mr. Bonfiglio and Mr. Schwartz. inspected basement under hardware store. found solid concrete floor in visible areas under hardware store. no sign of oil found. found some rain water in basement. no oil found in sewer pit in front portion of hardware store basement. could not inspect basement under laundromat. found two 275 gal tanks in laundromat basement. asked Mr. Bonfiglio to secure hanging 275 gal tanks and pump out any product left in it. also asked him to clean debris from laundromat basement floor for inspection.

09/21/10-Hiralkumar Patel.  
3:00 PM:- visited site. inspected basement under the former laundromat. found solid concrete floor in previous tanks area.

based on observation during site visits, case closed.  
sent spill closure letter to Mr. Bonfiglio.

**Map Identification Number 159**      **APARTMENT BUILDING**  
708-710 EAST 243RD ST

BRONX, NY

**Spill Number: 0210176**

**Close Date: 12/01/2011**  
TT-Id: 520A-0010-992

**MAP LOCATION INFORMATION**

Site location mapped by: PARCEL MAPPING (1)  
Approximate distance from property: 2403 feet to the S

**ADDRESS CHANGE INFORMATION**

Revised street: NO CHANGE  
Revised zip code: UNKNOWN

Source of Spill: INSTITUTIONAL, EDUC, GOV, OTHER  
Notifier Type: Other  
Caller Name: RENE LOUIS  
DEC Investigator: RMPIPER

Spiller: RENE LOUIS - APARTMENT BUILDING  
Notifier Name: SAME  
Caller Agency: AL EASTMON AND SONS  
Contact for more spill info: RENE LOUIS

Spiller Phone:  
Notifier Phone:  
Caller Phone: (718) 378-7000  
Contact Person Phone: (718) 378-7000

Category: Known petroleum or hazardous material release with minimal potential for fire/explosion (indoors or outdoors), drinking water contamination, or releases to surface waters.  
Class: Willing RP - DEC Field Response - Corrective Action Initiated, Taken Over, or Completed by RP or Other Agency

Spill Date	Date Cleanup Ceased	Cause of Spill	Meets Cleanup Standards		Penalty Recommended		
01/08/2003		UNKNOWN	NO		NO		
Material Spilled		Material Class	Quantity Spilled	Units	Quantity Recovered	Units	Resource(s) Affected
#6 FUEL OIL		PETROLEUM	0	GALLONS	50	GALLONS	SOIL

Caller Remarks:

5,000 GALLON TANK FAILED THERE WAS 1600 GALLONS IN THE TANK AND IT WAS REMOVED 50 GALLONS WAS CLEANED OFF THE FLOOR.

DEC Investigator Remarks:

03/02/06 – The NYSDEC sent a letter to the property owner on 12/19/05 requesting information on the status of the reported petroleum spill. The NYSDEC has not yet received a response. The NYSDEC also attempted to contact the consultant (A.L. Eastmond) that performed the cleanup to obtain documentation of the cleanup, but our calls to the consultant were never returned.

Prior to Sept, 2004 data translation this spill Lead\_DEC Field was "DEMEO"  
1/30/02 tjd

Site inspected by Demeo. All product contained inside vault. AL Eastmond performing cleanup. Spill to remain open until disposal manifests and passing tightness test is submitted.

9/29/09 – Austin – Transferred from Albany assignment(RS Lee) to Piper, for further investigation. – end

DEC Piper- Left message obtaining information on spill cleanup requesting callback. pbs # 2-192910

Spill case reviewed by DEC Piper . PBS registration is current. Small spill contained in vault. Inspected by DEC in 2002. Based on work to date, nature of spill, current PBS, this spill is closed.

Map Identification Number 160 **MANHOLE 7367**  
 **KIMBLE AVE/ABNER AVE**

YONKERS, NY

Spill Number: 0308899

Close Date: 11/20/2003  
 TT-Id: 520A-0185-334

MAP LOCATION INFORMATION

Site location mapped by: ADDRESS MATCHING  
 Approximate distance from property: 2476 feet to the W

ADDRESS CHANGE INFORMATION

Revised street: KIMBALL AVE / ABNER PL  
 Revised zip code: 10704

Source of Spill: UNKNOWN Spiller: UNKNOWN Spiller Phone:  
 Notifier Type: Other Notifier Name: Notifier Phone:  
 Caller Name: SEAN MCKEEVER Caller Agency: CON EDISON Caller Phone: (212) 580-6763  
 DEC Investigator: jbodee Contact for more spill info: SEAN MCKEEVER Contact Person Phone: (212) 580-6763

Category: Known petroleum or hazardous material release with minimal potential for fire/explosion (indoors or outdoors), drinking water contamination, or releases to surface waters.  
 Class: Willing RP - No DEC Field Response - Corrective Action Initiated or Completed by RP or Other Agency

Spill Date	Date Cleanup Ceased	Cause of Spill	Meets Cleanup Standards	Penalty Recommended
11/20/2003		UNKNOWN	YES	NO


Material Spilled	Material Class	Quantity Spilled	Units	Quantity Recovered	Units	Resource(s) Affected
UNKNOWN PETROLEUM	PETROLEUM	9.00	GALLONS	0.00	GALLONS	SOIL

Caller Remarks:

9 GALS UNK OIL ON 3000 GALS WATER - CONFINED TO MANHOLE - CALLER STATES MANHOLE IS NEAR FEEDER 72 FROM EARLIER SPILL REPORT - NO CLEAN UP - CON ED 151219

DEC Investigator Remarks:

Prior to Sept, 2004 data translation this spill Lead\_DEC Field was "O'DEE"

**Map Identification Number 161** **MANHOLE 7367** **Spill Number: 0203950** **Close Date: 07/17/2002**  
 **KIMBLE AVE/BARLOW PL** **YONKERS, NY** **TT-Id: 520A-0208-420**

**MAP LOCATION INFORMATION**  
 Site location mapped by: MANUAL MAPPING (3)  
 Approximate distance from property: 2525 feet to the W

**ADDRESS CHANGE INFORMATION**  
 Revised street: KIMBALL AVE / BARLOW ST  
 Revised zip code: NO CHANGE

Source of Spill: UNKNOWN Spiller: UNKNOWN - UNKNOWN Spiller Phone:  
 Notifier Type: Responsible Party Notifier Name: MR RAY BROWN Notifier Phone:  
 Caller Name: KEVIN MCARDLE Caller Agency: CON EDISON Caller Phone: (212) 580-6763  
 DEC Investigator: jbodee Contact for more spill info: CALLER Contact Person Phone:

-----  
 Category: Known petroleum or hazardous material release with minimal potential for fire/explosion (indoors or outdoors), drinking water contamination, or releases to surface waters.  
 Class: Willing RP - No DEC Field Response - Corrective Action Initiated or Completed by RP or Other Agency  
 -----

Spill Date	Date Cleanup Ceased	Cause of Spill	Meets Cleanup Standards	Penalty Recommended
07/16/2002		UNKNOWN	YES	NO

Material Spilled	Material Class	Quantity Spilled	Units	Quantity Recovered	Units	Resource(s) Affected
UNKNOWN PETROLEUM	PETROLEUM	9.00	GALLONS	0.00	GALLONS	SOIL

-----  
 Caller Remarks:  
 9 gal oil on 6000 gal water in manhole. sample taken cleanup pending  
 -----

DEC Investigator Remarks:  
 Prior to Sept, 2004 data translation this spill Lead\_DEC Field was "O'DEE"  
 -----

**Map Identification Number 162**    **EXCAVATION SITE**    **Spill Number: 0514554**    **Close Date: 12/04/2008**  
 58 SOUTH 10TH AVE    MOUNT VERNON, NY    TT-Id: 520A-0186-413

MAP LOCATION INFORMATION    ADDRESS CHANGE INFORMATION  
 Site location mapped by: ADDRESS MATCHING    Revised street: NO CHANGE  
 Approximate distance from property: 2565 feet to the ESE    Revised zip code: 10550

Source of Spill: UNKNOWN	Spiller: ERT DESK MIKE DAUGHTERY - EXCAVATION SITE	Spiller Phone: (212) 580-8383
Notifier Type: Local Agency	Notifier Name: CHRISTOPHER HAYNES	Notifier Phone: (212) 580-8383
Caller Name: CHRISTOPHER HAYNES	Caller Agency: CON ED	Caller Phone: (212) 580-8383
DEC Investigator: TDGHIOSA	Contact for more spill info: ERT DESK MIKE DAUGHTERY	Contact Person Phone: (212) 580-8383

-----  
 Category: Known petroleum or hazardous material release with minimal potential for fire/explosion (indoors or outdoors), drinking water contamination, or releases to surface waters.  
 Class: Willing RP - DEC Field Response - Corrective Action Initiated, Taken Over, or Completed by RP or Other Agency  
 -----

Spill Date	Date Cleanup Ceased	Cause of Spill	Meets Cleanup Standards	Penalty Recommended
03/20/2006		UNKNOWN	NO	NO



Material Spilled	Material Class	Quantity Spilled	Units	Quantity Recovered	Units	Resource(s) Affected
GASOLINE	PETROLEUM	0	GALLONS	0	GALLONS	SOIL

-----  
 Caller Remarks:

ODOR FOUND IN SOIL AND THE SOIL WAS REMOVED AND PLACED IN A DUMPSTER. CON ED # 163421.

-----  
 DEC Investigator Remarks:

03/21/06: Spoke with Con Ed Gas construction crew. Smelled gasoline ordors while they were excavating gas leak. They will backfill with clean fill when they are finished with their work.

CON ED # 163421.

**Map Identification Number 163**      **516 KIMBELL AVENUE**      **Spill Number: 0001780**      **Close Date: 05/11/2000**  
 516 KIMBELL AVENUE      YONKERS, NY      TT-Id: 520A-0198-686

**MAP LOCATION INFORMATION**  
 Site location mapped by: ADDRESS MATCHING  
 Approximate distance from property: 2574 feet to the NNW

**ADDRESS CHANGE INFORMATION**  
 Revised street: 516 KIMBALL AVENUE  
 Revised zip code: 10704

Source of Spill: COMMERCIAL/INDUSTRIAL      Spiller: JIMMY FOX - CON ED      Spiller Phone: (212) 580-6763  
 Notifier Type: Responsible Party      Notifier Name: MR DELUCA      Notifier Phone: (914) 925-6205  
 Caller Name: JIMMY FOX      Caller Agency: CON ED      Caller Phone: (212) 580-6763  
 DEC Investigator: dxtraver      Contact for more spill info: JIMMY FOX      Contact Person Phone: (212) 580-6763

Category: Known petroleum or hazardous material release with minimal potential for fire/explosion (indoors or outdoors), drinking water contamination, or releases to surface waters.

Class: Willing RP - No DEC Field Response - Corrective Action Initiated or Completed by RP or Other Agency

Spill Date	Date Cleanup Ceased	Cause of Spill	Meets Cleanup Standards	Penalty Recommended
05/11/2000		OTHER	YES	NO

Material Spilled	Material Class	Quantity Spilled	Units	Quantity Recovered	Units	Resource(s) Affected
UNKNOWN PETROLEUM	PETROLEUM	1.00	GALLONS	1.00	GALLONS	SOIL

-----  
Caller Remarks:

WHILE REMOVING A CURB VALVE BOX - THE BOX TURNED OVER

CON ED NUMBER 131371  
-----

DEC Investigator Remarks:

Prior to Sept, 2004 data translation this spill Lead\_DEC Field was "TRAVER"  
05/11/2000 OIL/WATER MIXTURE SPILLED ONTO SOIL. SOIL CLEANED UP, PUT INTO DRUM BY CON ED. NFA

**Map Identification Number 164**    **E 243 ST & BARNES AV**  
E 243 ST & BARNES AV

BRONX, NY

**Spill Number: 9804089**

**Close Date: 07/27/1998**  
TT-Id: 520A-0009-249

MAP LOCATION INFORMATION

Site location mapped by: ADDRESS MATCHING  
Approximate distance from property: 2593 feet to the SSE

ADDRESS CHANGE INFORMATION  
Revised street: E 243RD ST / BARNES AV  
Revised zip code: 10470

Source of Spill: COMMERCIAL/INDUSTRIAL  
Notifier Type: Affected Persons  
Caller Name: FRANK MASSERIA  
DEC Investigator: JHOCONNE

Spiller: UNKNOWN  
Notifier Name: MR. MOORE  
Caller Agency: CON EDISON  
Contact for more spill info: FRANK MASSERIA

Spiller Phone:  
Notifier Phone: (212) 580-6763  
Caller Phone: (212) 580-6763  
Contact Person Phone: (212) 580-6763

Category: Known petroleum or hazardous material release with minimal potential for fire/explosion (indoors or outdoors), drinking water contamination, or releases to surface waters.  
Class: Willing RP - No DEC Field Response - Corrective Action Initiated or Completed by RP or Other Agency

Spill Date	Date Cleanup Ceased	Cause of Spill	Meets Cleanup Standards	Penalty Recommended
07/01/1998		UNKNOWN	NO	NO

Material Spilled	Material Class	Quantity Spilled	Units	Quantity Recovered	Units	Resource(s) Affected
UNKNOWN PETROLEUM	PETROLEUM	1.00	GALLONS	0.00	GALLONS	SOIL

-----  
Caller Remarks:

New York City Transit Authority man hole. Con Ed doing work in manhole noticed one quart of unknown type oil. Unknown spiller.

-----  
DEC Investigator Remarks:

Prior to Sept, 2004 data translation this spill Lead\_DEC Field was "O'CONNELL"

**Map Identification Number 165**      **12TH AVE & 2ND ST**  
 12TH AVE & 2ND ST

MOUNT VERNON, NY

**Spill Number: 9806720**

**Close Date: 09/01/1998**  
 TT-Id: 520A-0187-936

**MAP LOCATION INFORMATION**

Site location mapped by: ADDRESS MATCHING  
 Approximate distance from property: 2595 feet to the SE

**ADDRESS CHANGE INFORMATION**

Revised street: S 12TH AVE / W 2ND ST  
 Revised zip code: 10550

Source of Spill: GASOLINE STATION  
 Notifier Type: Citizen  
 Caller Name: MARK STUCKEY  
 DEC Investigator: tdghiosa

Spiller: UNKNOWN  
 Notifier Name:  
 Caller Agency: CITIZEN  
 Contact for more spill info: CALLER

Spiller Phone:  
 Notifier Phone:  
 Caller Phone: (914) 665-4427  
 Contact Person Phone: (914) 665-4427

Category: Investigation indicates there was no spill.  
 Class: Any Type of RP Including No RP - No DEC Field Response - Corrective Action by Spill Response Not Required

Spill Date	Date Cleanup Ceased	Cause of Spill	Meets Cleanup Standards		Penalty Recommended	
09/01/1998		UNKNOWN	YES		NO	
Material Spilled	Material Class	Quantity Spilled	Units	Quantity Recovered	Units	Resource(s) Affected
GASOLINE	PETROLEUM	0	GALLONS	0	GALLONS	SEWER

**Caller Remarks:**

CALLER STATED THAT GASOLINE IS PRESENT IN SEWER. APPEARS TO BE RUNNING DOWN STREET FROM A GASOLINE STATION A BLOCK AWAY.

**DEC Investigator Remarks:**

Prior to Sept, 2004 data translation this spill Lead\_DEC Field was "GHIOSAY"  
 9:00 AM CONTACT FF OBRIEN OF MVFD. WILL DISPATCH A UNIT TO INSPECT.

10:30 AM SERVICE STATION OWNER USING SWAB CONCRETE CLEANER TO CLEAN STATION. NO SPILL ACCORDING TO MVFD. NFA

**Map Identification Number 166** **POLE 12051**  
 4761 RICHARDSON AVE

BRONX, NY

**Spill Number: 1106430**

**Close Date: 10/06/2011**  
 TT-Id: 520A-0269-126

**MAP LOCATION INFORMATION**

Site location mapped by: PARCEL MAPPING (3)  
 Approximate distance from property: 2614 feet to the S

**ADDRESS CHANGE INFORMATION**

Revised street: NO CHANGE  
 Revised zip code: NO CHANGE

Source of Spill: COMMERCIAL/INDUSTRIAL  
 Notifier Type: Other  
 Caller Name:  
 DEC Investigator: RWAUSTIN

Spiller: CON ED  
 Notifier Name:  
 Caller Agency:  
 Contact for more spill info: CON ED

Spiller Phone:  
 Notifier Phone:  
 Caller Phone:  
 Contact Person Phone:

Category: Known petroleum or hazardous material release with minimal potential for fire/explosion (indoors or outdoors), drinking water contamination, or releases to surface waters.

Class: Willing RP - No DEC Field Response - Corrective Action Initiated or Completed by RP or Other Agency

Spill Date	Date Cleanup Ceased	Cause of Spill	Meets Cleanup Standards	Penalty Recommended
08/30/2011		UNKNOWN	NO	NO


Material Spilled	Material Class	Quantity Spilled	Units	Quantity Recovered	Units	Resource(s) Affected
TRANSFORMER OIL	PETROLEUM	0.01	GALLONS	0.00	GALLONS	SOIL

**Caller Remarks:**

.5 OZ OF DRIED TRANSFORMER OIL

**DEC Investigator Remarks:**

10/6/11 - Austin - Dried material found on ground and pole - Con Ed contained and cleaned up the spill - See eDocs for further information - Case closed - end



**CLOSED STATUS HAZARDOUS SPILLS – MISC. SPILL CAUSES – EQUIPMENT FAILURE, HUMAN ERROR, TANK OVERFILL, DELIBERATE SPILL, TRAFFIC ACCIDENT, HOUSEKEEPING, ABANDONED DRUM, VANDALISM AND STORMS – WITHIN 1/2 MILE SEARCH RADIUS.**  
 All spills mapped and profiled within 1/4 mile. Between 1/4 mile and 1/2 mile search radius, spills reported to be greater than 100 units and spills reported in the NYSDEC Fall 1998 MTBE Survey are mapped and profiled. Spills reported to be less than 100 units are listed in a table at the end of this section.

Please Note: \* – Compass directions can vary substantially for sites located very close to the subject property address.

Map Identification Number 167 **DAVENIS REALTY COMM.BLDG.**  
 156 MT. VERNON AVE

MOUNT VERNON, NY

Spill Number: 9003117

Close Date: 06/25/1990  
 TT-Id: 520A-0185-633

MAP LOCATION INFORMATION

Site location mapped by: ADDRESS MATCHING  
 Approximate distance from property: 202 feet to the NE

ADDRESS CHANGE INFORMATION  
 Revised street: 156 MOUNT VERNON AVE  
 Revised zip code: 10550

Source of Spill: COMMERCIAL/INDUSTRIAL  
 Notifier Type: Responsible Party  
 Caller Name: JAMES SCHIVO  
 DEC Investigator: tdghiosa

Spiller: SKYVIEW FUEL OIL  
 Notifier Name:  
 Caller Agency: SKYVIEW FUEL OIL  
 Contact for more spill info:

Spiller Phone: ( ) 664-7110  
 Notifier Phone:  
 Caller Phone: ( ) 664-7110  
 Contact Person Phone:

Spill Date	Date Cleanup Ceased	Cause of Spill	Meets Cleanup Standards		Penalty Recommended	
06/15/1990	06/18/1953	TANK OVERFILL	UNKNOWN		NO	
Material Spilled	Material Class	Quantity Spilled	Units	Quantity Recovered	Units	Resource(s) Affected
#2 FUEL OIL	PETROLEUM	10.00	GALLONS	0.00	GALLONS	SOIL

Caller Remarks:

PLUG ON TOP OF TANK WAS LOOSE DELIVERY CO.FILLED TANK SOME OIL LOST OUT OF PLUG HOLE SPILL CLEANED UP WIT SPEEDI-DRY

DEC Investigator Remarks:

Prior to Sept, 2004 data translation this spill Lead\_DEC Field was "GHIOSAY"

**Map Identification Number 168** **RAILROAD TRACK** **Spill Number: 0006923** **Close Date: 09/12/2000**  
 MT VERNON AVE/SO. WEST ST MOUNT VERNON, NY TT-Id: 520A-0202-511

**MAP LOCATION INFORMATION**  
 Site location mapped by: ADDRESS MATCHING  
 Approximate distance from property: 230 feet to the NE

**ADDRESS CHANGE INFORMATION**  
 Revised street: MOUNT VERNON AVE / S WEST ST  
 Revised zip code: 10550

Source of Spill: COMMERCIAL/INDUSTRIAL Spiller: TOM ROSZAK - METRO NORTH Spiller Phone: (716) 292-1090  
 Notifier Type: Affected Persons Notifier Name: Notifier Phone:  
 Caller Name: RALPH Caller Agency: CITIZEN Caller Phone: (914) 742-0079  
 DEC Investigator: tdghiosa Contact for more spill info: METRO NORTH Contact Person Phone:

Category: Known petroleum or hazardous material release with minimal potential for fire/explosion (indoors or outdoors), drinking water contamination, or releases to surface waters.

Class: Willing RP - No DEC Field Response - Corrective Action Initiated or Completed by RP or Other Agency

Spill Date	Date Cleanup Ceased	Cause of Spill	Meets Cleanup Standards	Penalty Recommended
09/12/2000		DELIBERATE	YES	NO

Material Spilled	Material Class	Quantity Spilled	Units	Quantity Recovered	Units	Resource(s) Affected
PAINT	OTHER	0	GALLONS	0	GALLONS	AIR

**Caller Remarks:**

CALLER STATES THAT RAILROAD IS PAINT BLASTING THE TIES WITH LEAD PAINT

**DEC Investigator Remarks:**

Prior to Sept, 2004 data translation this spill Lead\_DEC Field was "GHIOSAY"  
 09/12/2000 ANN KIRSH - MANAGER FOR METRO NORTH OCCUPATIONAL HEALTH & SAFETY. ASBESTOS ABATEMENT AT NIGHT & LEAD SCRAPING AT NIGHT. CONTAINING ALL LEAD SCRAPING. SAFEWAY ENVIRONMENTAL PERFORMING THE WORK. SPILLS-NFA

**Map Identification Number 169** **STAR AUTO BODY** **Spill Number: 9609303** **Close Date: 01/15/2005**  
 MACQUESTEN PKWY MOUNT VERNON, NY TT-Id: 520A-0202-513

**MAP LOCATION INFORMATION**  
 Site location mapped by: MANUAL MAPPING (4)  
 Approximate distance from property: 271 feet to the S

**ADDRESS CHANGE INFORMATION**  
 Revised street: 38 MAC QUESTEN PARKWAY S  
 Revised zip code: 10550

Source of Spill: INSTITUTIONAL, EDUC, GOV, OTHER  
 Notifier Type: Citizen  
 Caller Name: ANNON  
 DEC Investigator: tdghiosa

Spiller: STAR AUTO BODY  
 Notifier Name: ANNON  
 Caller Agency: CITIZEN  
 Contact for more spill info:

Spiller Phone:  
 Notifier Phone:  
 Caller Phone:  
 Contact Person Phone:

Category: Known petroleum or hazardous material release with minimal potential for fire/explosion (indoors or outdoors), drinking water contamination, or releases to surface waters.

Class: Willing RP - DEC Field Response - Corrective Action Initiated, Taken Over, or Completed by RP or Other Agency

Spill Date	Date Cleanup Ceased	Cause of Spill	Meets Cleanup Standards		Penalty Recommended	
10/25/1996		DELIBERATE	NO		NO	

Material Spilled	Material Class	Quantity Spilled	Units	Quantity Recovered	Units	Resource(s) Affected
UNKNOWN HAZARDOUS MATERIAL	HAZARDOUS MATERIAL	0	GALLONS	0	GALLONS	SEWER

Caller Remarks:

caller stated body shop dumping products in drain outside shop.

DEC Investigator Remarks:

Prior to Sept, 2004 data translation this spill Lead\_DEC Field was "GHIOSAY"

1/15/2005 anonymous report about waste dumping in drain--should have been handled as law enforcement matter--close administratively

Map Identification Number 170 APT. BLDG.  
 365 BRONX RIVER ROAD

YONKERS, NY

Spill Number: 9310196

Close Date: 01/03/1994  
 TT-Id: 520A-0187-348

MAP LOCATION INFORMATION

Site location mapped by: ADDRESS MATCHING  
 Approximate distance from property: 537 feet to the W

ADDRESS CHANGE INFORMATION  
 Revised street: NO CHANGE  
 Revised zip code: 10704

Source of Spill: COMMERCIAL/INDUSTRIAL  
 Notifier Type: Responsible Party  
 Caller Name: GUSTAVO SALOMON  
 DEC Investigator: tdghiosa

Spiller: SAME  
 Notifier Name:  
 Caller Agency: CAMBOR MGNT.  
 Contact for more spill info:

Spiller Phone:  
 Notifier Phone:  
 Caller Phone: (914) 776-7009  
 Contact Person Phone:

Category: Known petroleum or hazardous material release with minimal potential for fire/explosion (indoors or outdoors), drinking water contamination, or releases to surface waters.  
 Class: Willing RP - DEC Field Response - Corrective Action Initiated, Taken Over, or Completed by RP or Other Agency

Spill Date	Date Cleanup Ceased	Cause of Spill	Meets Cleanup Standards		Penalty Recommended	
10/19/1993	01/03/1994	EQUIPMENT FAILURE	NO		NO	

Material Spilled	Material Class	Quantity Spilled	Units	Quantity Recovered	Units	Resource(s) Affected
#6 FUEL OIL	PETROLEUM	20.00	GALLONS	0.00	GALLONS	SOIL

Caller Remarks:  
 CIRCULAR PUMP SEAL FAILURE USED PAILS & SPEEDI-DRI WILL PICK UP AND DI POSES

DEC Investigator Remarks:  
 Prior to Sept, 2004 data translation this spill Lead\_DEC Field was "GHIOSAY"  
 01/03/94: N/A.

**Map Identification Number 171**      **APARTMENT BLDG**  
 411 BRONX RIVER RD  
 YONKERS, NY      **Spill Number: 0104747**      **Close Date: 03/27/2005**  
 TT-Id: 520A-0193-041

MAP LOCATION INFORMATION      ADDRESS CHANGE INFORMATION  
 Site location mapped by: ADDRESS MATCHING      Revised street: NO CHANGE  
 Approximate distance from property: 548 feet to the NNW      Revised zip code: 10704

Source of Spill: PRIVATE DWELLING      Spiller: PAN AM EQUITIES - APARTMENT BLDG  
 Notifier Type: Citizen      Notifier Name: REFUSED      Spiller Phone: (212) 837-4800  
 Caller Name: REFUSED      Caller Agency: REFUSED      Notifier Phone:  
 DEC Investigator: JBODee      Contact for more spill info: PAN AM EQUITIES      Caller Phone: (000) 000-0000  
 Contact Person Phone: (212) 837-4800

Category: Known petroleum or hazardous material release with minimal potential for fire/explosion (indoors or outdoors), drinking water contamination, or releases to surface waters.  
 Class: Willing RP - DEC Field Response - Corrective Action Initiated, Taken Over, or Completed by RP or Other Agency



Spill Date	Date Cleanup Ceased	Cause of Spill	PBS # Involved		Meets Cleanup Standards		Penalty Recommended
02/02/2001		EQUIPMENT FAILURE	3-600043		YES		NO
Material Spilled	Material Class	Quantity Spilled	Units	Quantity Recovered	Units	Resource(s) Affected	
#2 FUEL OIL	PETROLEUM	4000	GALLONS	0	GALLONS	SOIL	

Caller Remarks:

caller reports that sometime in feb. or march - the oil tank ruptured and he is still smelling oil vapors  
 he wasn't sure exact date of spill

DEC Investigator Remarks:

TANK WAS MOVED. NO LEAKAGE OR RELEASE EVIDENT. TANK REMOVAL REPORT SUBMITTED TO WCHD. jod

**Map Identification Number 172** **METRO ENGINE**  
 413 BRONX RIVER ROAD

YONKERS, NY

**Spill Number: 9304979**

**Close Date: 01/06/1994**  
 TT-Id: 520A-0196-075

MAP LOCATION INFORMATION

Site location mapped by: ADDRESS MATCHING  
 Approximate distance from property: 552 feet to the NNW

ADDRESS CHANGE INFORMATION  
 Revised street: NO CHANGE  
 Revised zip code: 10704

Source of Spill: COMMERCIAL/INDUSTRIAL  
 Notifier Type: Citizen  
 Caller Name: ANON.  
 DEC Investigator: tdghiosa

Spiller:  
 Notifier Name:  
 Caller Agency:  
 Contact for more spill info:

Spiller Phone:  
 Notifier Phone:  
 Caller Phone:  
 Contact Person Phone:

Category: Known petroleum or hazardous material release with minimal potential for fire/explosion (indoors or outdoors), drinking water contamination, or releases to surface waters.

Class: Willing RP - DEC Field Response - Corrective Action Initiated, Taken Over, or Completed by RP or Other Agency

Spill Date	Date Cleanup Ceased	Cause of Spill	Meets Cleanup Standards	Penalty Recommended
07/21/1993	01/06/1994	DELIBERATE	NO	NO

Material Spilled	Material Class	Quantity Spilled	Units	Quantity Recovered	Units	Resource(s) Affected
WASTE OIL/USED OIL	PETROLEUM	0	UNKNOWN	0	UNKNOWN	SOIL

Caller Remarks:

SPILLER DUG HOLE IN GROUND TO SEWER PIPE IN BASEMENT OF BLDG. GOING ON FOR YEARS DUMPING OIL AND BATTERY ACID

DEC Investigator Remarks:

Prior to Sept, 2004 data translation this spill Lead\_DEC Field was "GHIOSAY"  
01/06/94: REFERRED TO LAW ENFORCEMENT 07/30/93.

**Map Identification Number 173** **RENTAL HOUSE**  
46 SOUTH TERRACE AVE

MOUNT VERNON, NY

Spill Number: 1011990

Close Date: 05/09/2011  
TT-Id: 520A-0261-267

MAP LOCATION INFORMATION

Site location mapped by: ADDRESS MATCHING  
Approximate distance from property: 553 feet to the SE

ADDRESS CHANGE INFORMATION  
Revised street: NO CHANGE  
Revised zip code: 10550

Source of Spill: PRIVATE DWELLING  
Notifier Type: Other  
Caller Name:  
DEC Investigator: jbodee

Spiller: ANTHONY CAPASSO - VINTON FUEL  
Notifier Name:  
Caller Agency:  
Contact for more spill info: ANTHONY CAPASSO

Spiller Phone:  
Notifier Phone:  
Caller Phone:  
Contact Person Phone: 914 447 9729

Category: Known or probable release, where, without action, there is a potential for a fire/explosion hazard (indoors or outdoors),  
contamination of drinking water supplies, or significant release to surface waters.  
Class: Willing RP - DEC Field Response - Corrective Action Initiated, Taken Over, or Completed by RP or Other Agency

Spill Date	Date Cleanup Ceased	Cause of Spill	Meets Cleanup Standards	Penalty Recommended
03/03/2011		HUMAN ERROR	YES	NO

Material Spilled	Material Class	Quantity Spilled	Units	Quantity Recovered	Units	Resource(s) Affected
#2 FUEL OIL	PETROLEUM	30.00	GALLONS	0.00	GALLONS	SOIL
#2 FUEL OIL	PETROLEUM	0	UNKNOWN	0	UNKNOWN	INDOOR AIR, IMPERVIOUS SURFA

Caller Remarks:

Caller advised delivery person filled wrong address and spilled oil onto soil. Clean up is pending.

DEC Investigator Remarks:

3/3/11 Spoke to FC McDonald. He says that approx 30 gal spilled out of outside fill. Delivery was made to wrong house. Evidently it was an overfill. Oil went down side of house and into backyard. Spoke to Mr. Capasso, the RP. He has hired Action Env. and they are on site to do cleanup. Mr. Capasso says that in the basement it spilled 1 gal from the fittings on top of indoor basement 275 gal AST. Carlos Torres from WCHD is also on site. Mr. Capasso did not have homeowner's name at the time we spoke, but will call back with this info. dw

>>> "Lalak, Chris" 3/4/2011 9:09 AM >>>

John,  
Carlos and I handled this spill last night.  
NEE is cleaning it up. Please leave it open at this point  
jod

5/9/11: Chris Lalak confirms Northeast completed clean up. NFA jod

Map Identification Number 174

RESIDENCE  
17 SOUTH TERRACE ST

MOUNT VERNON, NY

Spill Number: 0512900

Close Date: 02/08/2006  
TT-Id: 520A-0200-918

MAP LOCATION INFORMATION

Site location mapped by: ADDRESS MATCHING  
Approximate distance from property: 586 feet to the ESE

ADDRESS CHANGE INFORMATION  
Revised street: 17 S TERRACE AVE  
Revised zip code: 10550

Source of Spill: PRIVATE DWELLING  
Notifier Type: Citizen  
Caller Name: NICK MARDHI  
DEC Investigator: JBODee

Spiller: NICK - RESIDENCE  
Notifier Name: NICK MARDHI  
Caller Agency: HOME OWNER  
Contact for more spill info: NICK

Spiller Phone: (917) 807-9991  
Notifier Phone: (917) 807-9991  
Caller Phone: (917) 807-9991  
Contact Person Phone: (917) 807-9991

Category: Known petroleum or hazardous material release with minimal potential for fire/explosion (indoors or outdoors), drinking water contamination, or releases to surface waters.

Class: Willing RP - DEC Field Response - Corrective Action Initiated, Taken Over, or Completed by RP or Other Agency

Spill Date	Date Cleanup Ceased	Cause of Spill	Meets Cleanup Standards	Penalty Recommended
02/07/2006		EQUIPMENT FAILURE	YES	NO

Material Spilled	Material Class	Quantity Spilled	Units	Quantity Recovered	Units	Resource(s) Affected
#2 FUEL OIL	PETROLEUM	3.00	GALLONS	0.00	GALLONS	SOIL

Caller Remarks:

DUE TO A CRACKED FILL LINE.

DEC Investigator Remarks:

Spoke with Nick. WCHD (Danielle) was on site. clean up completed. NFA

**Map Identification Number 175**    **POLE #W16**    **Spill Number: 0308614**    **Close Date: 11/14/2003**  
 SOUTH TERR & MT VERNON AVE    MOUNT VERNON, NY    TT-Id: 520A-0185-333

**MAP LOCATION INFORMATION**  
 Site location mapped by: ADDRESS MATCHING  
 Approximate distance from property: 592 feet to the E

**ADDRESS CHANGE INFORMATION**  
 Revised street: S TERRACE AV / MOUNT VERNON AV  
 Revised zip code: 10550

Source of Spill: COMMERCIAL/INDUSTRIAL    Spiller: CALLER - CON ED    Spiller Phone:  
 Notifier Type: Responsible Party    Notifier Name: WALTER HEDEMAN    Notifier Phone: (212) 580-6763  
 Caller Name: LARRY COSTA    Caller Agency: CON EDISON    Caller Phone: (212) 580-6763  
 DEC Investigator: jbodee    Contact for more spill info: CALLER    Contact Person Phone:

**Category:** Known petroleum or hazardous material release with minimal potential for fire/explosion (indoors or outdoors), drinking water contamination, or releases to surface waters.  
**Class:** Willing RP - No DEC Field Response - Corrective Action Initiated or Completed by RP or Other Agency

Spill Date	Date Cleanup Ceased	Cause of Spill	Meets Cleanup Standards	Penalty Recommended
11/14/2003		EQUIPMENT FAILURE	YES	NO

Material Spilled	Material Class	Quantity Spilled	Units	Quantity Recovered	Units	Resource(s) Affected
DIELECTRIC FLUID	PETROLEUM	1.00	GALLONS	0.00	GALLONS	SOIL

Caller Remarks:

TRANSFORMER LEAKED CAUSING SPILL. SPILL HAS BEEN STOPED AND TRANSFORMER HAS BEEN BAGGED. CLEAN WILL BEGIN AS SOON AS CREW IS CALLED IN. CON ED #151117.

DEC Investigator Remarks:

Prior to Sept, 2004 data translation this spill Lead\_DEC Field was "O'DEE"

Map Identification Number 176 KAPLAN  
29 N MECQUESTEN PARKWAY

MOUNT VERNON, NY

Spill Number: 8607928

Close Date: 03/26/1987  
TT-Id: 520A-0202-512

MAP LOCATION INFORMATION

Site location mapped by: MANUAL MAPPING (3)  
Approximate distance from property: 665 feet to the ENE

ADDRESS CHANGE INFORMATION

Revised street: NO CHANGE  
Revised zip code: 10550

Source of Spill: PRIVATE DWELLING  
Notifier Type: Responsible Party  
Caller Name:  
DEC Investigator: WEED

Spiller: MRS KAPLAN  
Notifier Name:  
Caller Agency:  
Contact for more spill info:

Spiller Phone: (914) 667-6000  
Notifier Phone:  
Caller Phone:  
Contact Person Phone:

Spill Date	Date Cleanup Ceased	Cause of Spill	Meets Cleanup Standards		Penalty Recommended	
03/26/1987	03/26/1987	ABANDONED DRUM	UNKNOWN		NO	
Material Spilled	Material Class	Quantity Spilled	Units	Quantity Recovered	Units	Resource(s) Affected
UNKNOWN PETROLEUM	PETROLEUM	0	UNKNOWN	0	UNKNOWN	SOIL

Caller Remarks:

OLD BOTTLES IN BASEMENT

DEC Investigator Remarks: DEC INVESTIGATOR REMARKS NOT AVAILABLE FOR THIS SPILL ACCORDING TO THE LAST UPDATE.

The following DEC Investigator Remarks were available prior to 1/1/2002:

// : REFERRED TO DSHW-NFA.

11/29/95: This is additional information about material spilled from the translation of the old spill file: UNKNOWN CHEMICALS.

**Map Identification Number 177** **KWAN RESIDENCE**  
 449 BRONX RIVER RD

YONKERS, NY

**Spill Number: 1300814**

**Close Date: 05/07/2013**  
 TT-Id: 520A-0286-901

**MAP LOCATION INFORMATION**

Site location mapped by: ADDRESS MATCHING  
 Approximate distance from property: 723 feet to the N

**ADDRESS CHANGE INFORMATION**

Revised street: NO CHANGE  
 Revised zip code: 10704

Source of Spill: PRIVATE DWELLING  
 Notifier Type: Other  
 Caller Name:  
 DEC Investigator: TDGHIOSA

Spiller: PROPERTY OWNER  
 Notifier Name:  
 Caller Agency:  
 Contact for more spill info: MR KWAN

Spiller Phone:  
 Notifier Phone:  
 Caller Phone:  
 Contact Person Phone: (914) 776-5409

Category: Known petroleum or hazardous material release with minimal potential for fire/explosion (indoors or outdoors), drinking water contamination, or releases to surface waters.

Class: Willing RP - No DEC Field Response - Corrective Action Initiated or Completed by RP or Other Agency

Spill Date	Date Cleanup Ceased	Cause of Spill	Meets Cleanup Standards	Penalty Recommended
04/24/2013		EQUIPMENT FAILURE	NO	NO

Material Spilled	Material Class	Quantity Spilled	Units	Quantity Recovered	Units	Resource(s) Affected
#2 FUEL OIL	PETROLEUM	0	UNKNOWN	0	UNKNOWN	SOIL

**Caller Remarks:**

cleanup peneding

**DEC Investigator Remarks:**

Cleanup is on hold waiting for insurance adjuster too determine if there is coverage.

Left a message for homeowner with duty desk phone number...mm

05/06/13 Castilton Environmental reported that they excavated and removed the tank along with 4.86 tons of contaminated soil.

Post excavation soil sample results were below DEC guidance values. NFA. TG

Map Identification Number 178 AUBBENANOO RESIDENCE  
16 SOUTH HIGH STREET

MOUNT VERNON, NY

Spill Number: 9412256

Close Date: 12/21/1994  
TT-Id: 520A-0190-117

MAP LOCATION INFORMATION

Site location mapped by: ADDRESS MATCHING  
Approximate distance from property: 782 feet to the ESE

ADDRESS CHANGE INFORMATION

Revised street: NO CHANGE  
Revised zip code: 10550

Source of Spill: PRIVATE DWELLING  
Notifier Type: Responsible Party  
Caller Name: KEVIN DOGHERTY  
DEC Investigator: tdghiosa

Spiller: Robison Oil  
Notifier Name:  
Caller Agency: ROBISON OIL  
Contact for more spill info:

Spiller Phone:  
Notifier Phone:  
Caller Phone: (914) 345-5700  
Contact Person Phone:

Category: Known petroleum or hazardous material release with minimal potential for fire/explosion (indoors or outdoors), drinking water contamination, or releases to surface waters.

Class: Willing RP - DEC Field Response - Corrective Action Initiated, Taken Over, or Completed by RP or Other Agency

Spill Date	Date Cleanup Ceased	Cause of Spill	Meets Cleanup Standards	Penalty Recommended
12/13/1994	12/21/1994	TANK OVERFILL	NO	NO

Material Spilled	Material Class	Quantity Spilled		Quantity Recovered		Resource(s) Affected
		Units		Units		
#2 FUEL OIL	PETROLEUM	2.00	GALLONS	0.00	GALLONS	SOIL

Caller Remarks:

CLEANED UP WITH SPILL PADS

DEC Investigator Remarks:

Prior to Sept, 2004 data translation this spill Lead\_DEC Field was "GHIOSAY"

Map Identification Number 179 BROWN HOME  
16 SOUTH HIGH STREET

MOUNT VERNON, NY

Spill Number: 0600899

Close Date: 04/25/2006  
TT-Id: 520A-0188-056

MAP LOCATION INFORMATION

Site location mapped by: ADDRESS MATCHING  
Approximate distance from property: 782 feet to the ESE

ADDRESS CHANGE INFORMATION

Revised street: NO CHANGE  
Revised zip code: 10550

Source of Spill: PRIVATE DWELLING Spiller: JANET BROWN - BROWN HOME Spiller Phone: (914) 667-5415  
 Notifier Type: Other Notifier Name: Notifier Phone:  
 Caller Name: Caller Agency: Caller Phone:  
 DEC Investigator: JBODee Contact for more spill info: JANET BROWN Contact Person Phone: (914) 667-5415

Category: Known petroleum or hazardous material release with minimal potential for fire/explosion (indoors or outdoors), drinking water contamination, or releases to surface waters.  
 Class: Willing RP - No DEC Field Response - Corrective Action Initiated or Completed by RP or Other Agency

Spill Date	Date Cleanup Ceased	Cause of Spill	Meets Cleanup Standards		Penalty Recommended	
04/24/2006		EQUIPMENT FAILURE	YES		NO	

Material Spilled	Material Class	Quantity Spilled	Units	Quantity Recovered	Units	Resource(s) Affected
#2 FUEL OIL	PETROLEUM	2.00	GALLONS	0.00	GALLONS	SOIL

Caller Remarks:

HAS NO VENT ALARM CAUSING SPILL, IN PROCESS OF CLEANING UP

DEC Investigator Remarks:

04/26/06: NFA

Map Identification Number 180 POLE 21 Spill Number: 0913470 Close Date: 08/27/2010  
 GROVE ST/SOUTH OF TERRACE PLACE MOUNT VERNON, NY TT-Id: 520A-0251-821

MAP LOCATION INFORMATION  
 Site location mapped by: ADDRESS MATCHING  
 Approximate distance from property: 844 feet to the S

ADDRESS CHANGE INFORMATION  
 Revised street: GROVE ST / S TERRACE AVE  
 Revised zip code: 10550

Source of Spill: COMMERCIAL/INDUSTRIAL Spiller: CON EDISON Spiller Phone:  
 Notifier Type: Other Notifier Name: Notifier Phone:  
 Caller Name: Caller Agency: Caller Phone:  
 DEC Investigator: TDGHIOSA Contact for more spill info: ERT Contact Person Phone: (212) 580-8383

Category: Known or probable release, where, without action, there is a potential for a fire/explosion hazard (indoors or outdoors), contamination of drinking water supplies, or significant release to surface waters.  
 Class: Willing RP - No DEC Field Response - Corrective Action Initiated or Completed by RP or Other Agency



Spill Date	Date Cleanup Ceased	Cause of Spill	Meets Cleanup Standards		Penalty Recommended	
03/22/2010		EQUIPMENT FAILURE	NO		NO	
Material Spilled	Material Class	Quantity Spilled	Units	Quantity Recovered	Units	Resource(s) Affected
DIELECTRIC FLUID	PETROLEUM	10.00	GALLONS	0.00	GALLONS	SOIL, SEWER

Caller Remarks:

Unknown PCB'S into storm sewer. Contained and clean up pending. Caller advises fire and smoke involved.

DEC Investigator Remarks:

3/22/10: I called the ERT desk. Spill caused by a fire, down line touched the top of the transformer shorted. Approx 10 gallons mostly to concrete but a storm drain has been impacted. Con Ed states the fluid was tested and is non-PCB oil. Con Ed clean up crew on site at this time. ERT dispatcher states All-State Power Vac is being contact. Report will be e-mailed to White Plains suboffice. jod  
NRC#934724 entered into eDocs. jod

08/27/2010

See eDocs for Con Ed report detailing cleanup and closure DMP

Map Identification Number 181 APT BLDG  
1-3 SHERWOOD TERRACE

YONKERS, NY

Spill Number: 0510204

Close Date: 12/18/2005  
TT-Id: 520A-0202-510

MAP LOCATION INFORMATION

Site location mapped by: MANUAL MAPPING (3)  
Approximate distance from property: 889 feet to the NW

ADDRESS CHANGE INFORMATION

Revised street: NO CHANGE  
Revised zip code: 10704

Source of Spill: PRIVATE DWELLING  
Notifier Type: Responsible Party  
Caller Name: JIM CAREY  
DEC Investigator: JBODee

Spiller: CASTLE OIL  
Notifier Name: JIM CAREY  
Caller Agency: CASTLE OIL  
Contact for more spill info: SAMPSON MGMT

Spiller Phone:  
Notifier Phone: (914) 403-1690  
Caller Phone: (914) 403-1690  
Contact Person Phone: (718) 830-0131

Category: Known or probable release, where, without action, there is a potential for a fire/explosion hazard (indoors or outdoors), contamination of drinking water supplies, or significant release to surface waters.  
Class: Willing RP - DEC Field Response - Corrective Action Initiated, Taken Over, or Completed by RP or Other Agency

Spill Date	Date Cleanup Ceased	Cause of Spill	Meets Cleanup Standards		Penalty Recommended	
11/28/2005		TANK OVERFILL	YES		NO	
Material Spilled	Material Class	Quantity Spilled	Units	Quantity Recovered	Units	Resource(s) Affected
#6 FUEL OIL	PETROLEUM	100.00	GALLONS	0.00	GALLONS	SOIL

Caller Remarks:

SUPERINTENDENT @ BLDG PHONE # 914-237-7050. SPILL OCCURRED AT AN APT BLDG. CASTLE OIL HIRED NORTHEAST ENVIRONMENTAL FOR CLEANUP. THEY WILL RESPOND.

DEC Investigator Remarks:

NORTHEAST ENVIRONMENTAL HIRED FOR CLEAN UP. WCDOH ON SITE. SPILL CLOSER TO 400 GALLONS. jod

December 18, 2005: CLEAN UP COMPLETED BY NORTHEAST ENVIRONMENTAL. DEC REQUIRES NO FURTHER ACTION AT THIS TIME. jod

**Map Identification Number 182**      **TRANSFORMER VAULT VS-348**      **Spill Number: 0403682**      **Close Date: 09/29/2004**  
 NORTHWEST AVE/OAK ST      MOUNT VERNON, NY      TT-Id: 520A-0208-421

**MAP LOCATION INFORMATION**  
 Site location mapped by: MANUAL MAPPING (3)  
 Approximate distance from property: 905 feet to the NNE

**ADDRESS CHANGE INFORMATION**  
 Revised street: NORTHWEST AVE / OAK ST  
 Revised zip code: 10550

Source of Spill: INSTITUTIONAL, EDUC, GOV, OTHER	Spiller: ERT DESK - TRANSFORMER VAULT VS-348	Spiller Phone: (212) 580-8383
Notifier Type: Responsible Party	Notifier Name: CHRIS SHIKARIVES	Notifier Phone: (212) 580-6763
Caller Name: CHRIS SHIKARIVES	Caller Agency: CON ED	Caller Phone: (212) 580-6763
DEC Investigator: tdghiosa	Contact for more spill info: ERT DESK	Contact Person Phone: (212) 580-8383

**Category:** Known or probable release, where, without action, there is a potential for a fire/explosion hazard (indoors or outdoors), contamination of drinking water supplies, or significant release to surface waters.  
**Class:** Willing RP - DEC Field Response - Corrective Action Initiated, Taken Over, or Completed by RP or Other Agency

Spill Date	Date Cleanup Ceased	Cause of Spill	Meets Cleanup Standards		Penalty Recommended	
07/07/2004		EQUIPMENT FAILURE	NO		NO	

Material Spilled	Material Class	Quantity Spilled	Units	Quantity Recovered	Units	Resource(s) Affected
DIELECTRIC FLUID	PETROLEUM	0	GALLONS	0	GALLONS	SOIL

Caller Remarks:

unsure how much could be as high as 200 gallons: no sewers,waterways smoke or fire, all contained in manhole: coned # 154211

NRC# 727455 :

DEC Investigator Remarks:

Prior to Sept, 2004 data translation (his spill Lead\_DEC Field was "GHIOSAY" see e2mis 154211.

**Map Identification Number 183**      **19 NORTH HIGH STREET**      **Spill Number: 9007043**      **Close Date: 11/26/1990**  
 19 NORTH HIGH STREET      MOUNT VERNON, NY      TT-Id: 520A-0190-070

MAP LOCATION INFORMATION

Site location mapped by: ADDRESS MATCHING  
 Approximate distance from property: 905 feet to the E

ADDRESS CHANGE INFORMATION  
 Revised street: NO CHANGE  
 Revised zip code: 10550

Source of Spill: PRIVATE DWELLING      Spiller: BEL-ANN OIL CO.      Spiller Phone: (914) 699-3777  
 Notifier Type: Fire Department      Notifier Name:      Notifier Phone:  
 Caller Name: LT. DENOTA      Caller Agency: MT. VERNON FD      Caller Phone: (914) 665-2611  
 DEC Investigator: tdghiosa      Contact for more spill info:      Contact Person Phone:

Category: Known petroleum or hazardous material release with minimal potential for fire/explosion (indoors or outdoors), drinking water contamination, or releases to surface waters.

Class: Willing RP - DEC Field Response - Corrective Action Initiated, Taken Over, or Completed by RP or Other Agency

Spill Date	Date Cleanup Ceased	Cause of Spill	Meets Cleanup Standards	Penalty Recommended
09/27/1990	09/27/1990	TANK OVERFILL	UNKNOWN	NO

Material Spilled	Material Class	Quantity Spilled	Units	Quantity Recovered	Units	Resource(s) Affected
#2 FUEL OIL	PETROLEUM	30.00	GALLONS	0.00	GALLONS	SEWER

-----  
 Caller Remarks:

OIL CO. OVERFILLED TANK SPOKE WITH MS.COVELLO OF BEL-ANN OIL SHE SAYS WORKERS CLEANED UP WITH SPEEDI-DRY FIRE DEPT. SAYS MOST PRODUCT IN STORM DRAIN STORM DRAIN LOCATED AT CONER OF MT. VERNON AND HIGH

DEC Investigator Remarks:

Prior to Sept, 2004 data translation this spill Lead\_DEC Field was "GHIOSAY"

**Map Identification Number 184**      **CONED POLE # W3**      **Spill Number: 0406788**      **Close Date: 09/20/2004**  
 Ⓞ      **MACQUESTAN PARKWAY/OAK**      **MOUNT VERNON, NY**      **TT-Id: 520A-0208-422**

MAP LOCATION INFORMATION

Site location mapped by: MANUAL MAPPING (3)  
 Approximate distance from property: 941 feet to the NE

ADDRESS CHANGE INFORMATION

Revised street: MACQUESTEN PKWY / OAK ST  
 Revised zip code: 10550

Source of Spill: INSTITUTIONAL, EDUC, GOV, OTHER  
 Notifier Type: Responsible Party  
 Caller Name: LARRY COSTA  
 DEC Investigator: tdghiosa

Spiller: ERT DESK - CONED POLE #W3  
 Notifier Name: LARRY COSTA  
 Caller Agency: CON ED  
 Contact for more spill info: ERT DESK

Spiller Phone: (212) 580-8383  
 Notifier Phone: (212) 580-8383  
 Caller Phone: (212) 580-8383  
 Contact Person Phone: (212) 580-8383

Category: Known petroleum or hazardous material release with minimal potential for fire/explosion (indoors or outdoors), drinking water contamination, or releases to surface waters.

Class: Willing RP - No DEC Field Response - Corrective Action Initiated or Completed by RP or Other Agency

Spill Date	Date Cleanup Ceased	Cause of Spill	Meets Cleanup Standards		Penalty Recommended	
09/20/2004		EQUIPMENT FAILURE	YES		NO	

Material Spilled	Material Class	Quantity Spilled		Quantity Recovered		Resource(s) Affected
			Units		Units	
CABLE OIL	PETROLEUM	0	UNKNOWN	0	UNKNOWN	SOIL
CABLE OIL	PETROLEUM	0	POUNDS	0	POUNDS	SOIL

Caller Remarks:

LEAKED FROM AN ARIEL JOINT: ON TO CONCRETE, NO TO 5 QUESTIONS: 2 OUNCES : CREW IS ON SCENE; CONED # 155450

DEC Investigator Remarks:

Prior to Sept, 2004 data translation this spill Lead\_DEC Field was "GHIOSAY"

<b>Map Identification Number</b> 185	<b>CURB SIDE</b> 1195 YONKERS AVE	YONKERS, NY	<b>Spill Number:</b> 1213702	<b>Close Date:</b> 12/19/2012 TT-Id: 520A-0284-294
<b>MAP LOCATION INFORMATION</b> Site location mapped by: ADDRESS MATCHING Approximate distance from property: 964 feet to the NNW		<b>ADDRESS CHANGE INFORMATION</b> Revised street: NO CHANGE Revised zip code: 10704		
Source of Spill: COMMERCIAL/INDUSTRIAL Notifier Type: Other Caller Name: DEC Investigator: kabrowne	Spiller: GARDEN DELI GROCERY Notifier Name: Caller Agency: Contact for more spill info: OFFICER DAY		Spiller Phone: Notifier Phone: Caller Phone: Contact Person Phone:	

Category: Investigation indicates there was no spill.  
 Class: Any Type of RP Including No RP - No DEC Field Response - Corrective Action by Spill Response Not Required

Spill Date	Date Cleanup Ceased	Cause of Spill	Meets Cleanup Standards	Penalty Recommended
12/19/2012		DELIBERATE	YES	NO

Material Spilled	Material Class	Quantity Spilled	Units	Quantity Recovered	Units	Resource(s) Affected
WASTEWATER	OTHER	0	GALLONS	0	GALLONS	SEWER

Caller Remarks:  
 callers reports water from mopping floor is being dumped in to sewer in street

DEC Investigator Remarks:  
 12/19/12 - Westchester County DOH was contacted to inspect and report to the DEC. Refer to DOW. NFA. KAB

**Map Identification Number 186** **ACE SCRAP RECYCLING**  
 140 SOUTH TERRACE AVE

MOUNT VERNON, NY

**Spill Number: 1109793**

**Close Date: 11/04/2011**  
 TT-Id: 520A-0269-834

**MAP LOCATION INFORMATION**

Site location mapped by: ADDRESS MATCHING  
 Approximate distance from property: 965 feet to the S

**ADDRESS CHANGE INFORMATION**

Revised street: NO CHANGE  
 Revised zip code: 10550

Source of Spill: COMMERCIAL/INDUSTRIAL  
 Notifier Type: Responsible Party  
 Caller Name:  
 DEC Investigator: dxweitz

Spiller: JEFF LATINO - ACE SCRAP RECYCLING  
 Notifier Name:  
 Caller Agency:  
 Contact for more spill info: JEFF LATINO

Spiller Phone:  
 Notifier Phone:  
 Caller Phone:  
 Contact Person Phone: (914) 667-0211

Category: Known or probable release, where, without action, there is a potential for a fire/explosion hazard (indoors or outdoors),  
 contamination of drinking water supplies, or significant release to surface waters.  
 Class: Willing RP - DEC Field Response - Corrective Action Initiated, Taken Over, or Completed by RP or Other Agency

Spill Date	Date Cleanup Ceased	Cause of Spill	Meets Cleanup Standards	Penalty Recommended
10/21/2011		HUMAN ERROR	NO	NO

Material Spilled	Material Class	Quantity Spilled	Units	Quantity Recovered	Units	Resource(s) Affected
WASTE OIL/USED OIL	PETROLEUM	0.50	GALLONS	0.00	GALLONS	SOIL

**Caller Remarks:**

emptied barrels lost residual oil onto soil. C/U complete. Caller states that the spill occurred two weeks ago but was reported to an unk agency. DEC Zac Cogan has spoken w/ caller

**DEC Investigator Remarks:**

11/4/11 Zach Cogan from DEC SW confirms that this has been cleaned up. He is still expecting a report from the RP. NFA dw

**Map Identification Number 187** **A-A SCRAP DEALERS**  
 140 SOUTH TERRACE

MOUNT VERNON, NY

**Spill Number: 0110888**

**Close Date: 02/15/2002**  
 TT-Id: 520A-0192-646

**MAP LOCATION INFORMATION**

Site location mapped by: ADDRESS MATCHING  
 Approximate distance from property: 965 feet to the S

**ADDRESS CHANGE INFORMATION**

Revised street: 140 S TERRACE AV  
 Revised zip code: 10550

Source of Spill: COMMERCIAL/INDUSTRIAL Spiller: ALEX SCATINO - A-A SCRAP DEALERS Spiller Phone: (914) 237-7993  
 Notifier Type: Federal Government Notifier Name: CARL PELLEGRINO Notifier Phone: (732) 321-6794  
 Caller Name: CARL PELLEGRINO Caller Agency: EPA Caller Phone: (732) 321-6794  
 DEC Investigator: tdghiosa Contact for more spill info: CALLER Contact Person Phone:

Category: Known petroleum or hazardous material release with minimal potential for fire/explosion (indoors or outdoors), drinking water contamination, or releases to surface waters.  
 Class: Willing RP - DEC Field Response - Corrective Action Initiated, Taken Over, or Completed by RP or Other Agency

Spill Date	Date Cleanup Ceased	Cause of Spill	Meets Cleanup Standards		Penalty Recommended	
02/14/2002		DELIBERATE	YES		NO	

Material Spilled	Material Class	Quantity Spilled	Units	Quantity Recovered	Units	Resource(s) Affected
DIESEL	PETROLEUM	825.00	GALLONS	0.00	GALLONS	SOIL

Caller Remarks:

owner of co cleaned out diesel fuel tank and transfered them into 55 gallon drums then dumped them into a storm sewer. this was initially reported to epa anonymously

DEC Investigator Remarks:

Prior to Sept, 2004 data translation this spill Lead\_DEC Field was "GHIOSAY"  
 02/15/2002 SITE WAS INSPECTED BY DEC & WCDOH. COMPLAINT WAS UNFOUNDED. FACILITY IS A PBS FACILITY AND WAS PERFORMING AN IN-PLACE ABANDONMENT OF ONE OF THE TWO 2K DIESEL TANKS. THE TANK WAS CUT, CLEANED AND FILLED BY B&M SERVICE STATION MAINTENANCE CO. TANK SLUDGE WAS REMOVED FROM THE SITE BY B&M. A&A SCRAP YARD WAS INSPECTED AND NO SIGNS OF DUMPING WERE OBSERVED. WCDOH WILL FOLLOW UP ON POSSIBLE PBS VIOLATIONS FOUND. SPILLS - NO FURTHER ACTION.

Map Identification Number 188 COOP APT BUILDING  
 345 BRONX RIVER ROAD

Spill Number: 9312289 Close Date: 01/19/1995  
 YONKERS, NY TT-Id: 520A-0196-108

MAP LOCATION INFORMATION  
 Site location mapped by: MANUAL MAPPING (3)  
 Approximate distance from property: 976 feet to the WSW

ADDRESS CHANGE INFORMATION  
 Revised street: NO CHANGE  
 Revised zip code: 10704

Source of Spill: PRIVATE DWELLING  
 Notifier Type: Other  
 Caller Name: BOB DEPALEALE  
 DEC Investigator: tdghiosa

Spiller: ABCOTT MANAGEMENT  
 Notifier Name:  
 Caller Agency: COPIO SERV  
 Contact for more spill info:

Spiller Phone:  
 Notifier Phone:  
 Caller Phone: (914) 769-1084  
 Contact Person Phone:

Category: Known petroleum or hazardous material release with minimal potential for fire/explosion (indoors or outdoors), drinking water contamination, or releases to surface waters.  
 Class: Willing RP - DEC Field Response - Corrective Action Initiated, Taken Over, or Completed by RP or Other Agency

Spill Date	Date Cleanup Ceased	Cause of Spill	Meets Cleanup Standards		Penalty Recommended	
01/18/1994	01/19/1995	EQUIPMENT FAILURE	NO		NO	

Material Spilled	Material Class	Quantity Spilled	Units	Quantity Recovered	Units	Resource(s) Affected
#6 FUEL OIL	PETROLEUM	0	POUNDS	0	POUNDS	SOIL

Caller Remarks:

NUMBER SIX FUEL OIL THROUGH GARAGE WALL CONTRACTOR BELIEVES IT IS A LEAKING RETURN LINE SYSTEM SHUT DOWN WILL SET UP TEMPORARY TANK AND EXPOSE LINES TOMORROW

DEC Investigator Remarks:

Prior to Sept, 2004 data translation this spill Lead\_DEC Field was "GHIOSAY"

Map Identification Number 189 APT. BUILDING  
 1179 YONKERS AVE

YONKERS, NY

Spill Number: 9000063

Close Date: 08/01/1990  
 TT-Id: 520A-0187-341

MAP LOCATION INFORMATION  
 Site location mapped by: ADDRESS MATCHING  
 Approximate distance from property: 979 feet to the NW

ADDRESS CHANGE INFORMATION  
 Revised street: NO CHANGE  
 Revised zip code: 10704

Source of Spill: PRIVATE DWELLING  
 Notifier Type: Fire Department  
 Caller Name: BILL DELANCY  
 DEC Investigator: tdghiosa

Spiller: ASTERISK CORP  
 Notifier Name:  
 Caller Agency: YONKERS F.D.  
 Contact for more spill info:

Spiller Phone: (914) 636-8600  
 Notifier Phone:  
 Caller Phone:  
 Contact Person Phone:



Category: Known petroleum or hazardous material release with minimal potential for fire/explosion (indoors or outdoors), drinking water contamination, or releases to surface waters.  
 Class: Willing RP - DEC Field Response - Corrective Action Initiated, Taken Over, or Completed by RP or Other Agency

Spill Date	Date Cleanup Ceased	Cause of Spill	Meets Cleanup Standards	Penalty Recommended
03/20/1990	07/27/1990	EQUIPMENT FAILURE	UNKNOWN	NO


Material Spilled	Material Class	Quantity Spilled	Units	Quantity Recovered	Units	Resource(s) Affected
#2 FUEL OIL	PETROLEUM	0	POUNDS	0	POUNDS	GROUNDWATER

Caller Remarks:

SUMP IN BASEMENT BOILER ROOM FILLED WITH FUEL OIL

DEC Investigator Remarks:

Prior to Sept, 2004 data translation this spill Lead\_DEC Field was "GHIOSAY"  
 08/01/90: SUPPLY LINE LEAKED. LINE WAS REPLACED. TANK WAS TESTED  
 BY LUZON AND WAS TIGHT. LUZON STEAM CLEANED FLOOR OF  
 BOILER ROOM. REFERRED TO DOL FOR FAILURE TO REPORT A  
 SPILL.

<b>Map Identification Number 190</b>	<b>EXTRA SPACE STORAGE</b>		<b>Spill Number: 0106232</b>	<b>Close Date: 04/14/2010</b>
	102 NORTH MACQUESTEN PARKWAY	MOUNT VERNON, NY		TT-Id: 520A-0198-312
<b>MAP LOCATION INFORMATION</b>		<b>ADDRESS CHANGE INFORMATION</b>		
Site location mapped by: MANUAL MAPPING (3)		Revised street: NO CHANGE		
Approximate distance from property: 1017 feet to the NE		Revised zip code: 10550		
Source of Spill: PRIVATE DWELLING	Spiller:	Spiller Phone:		
Notifier Type: Other	Notifier Name: MARK PACICCA	Notifier Phone: (914) 328-6549		
Caller Name: BRENDA CUMMINGS	Caller Agency: ROYAL ENVIRONMENTAL SERVI	Caller Phone: (914) 328-6549		
DEC Investigator: jbodee	Contact for more spill info:	Contact Person Phone:		

Category: Known or probable release, where, without action, there is a potential for a fire/explosion hazard (indoors or outdoors), contamination of drinking water supplies, or significant release to surface waters.  
 Class: Willing RP - No DEC Field Response - Corrective Action Initiated or Completed by RP or Other Agency

Spill Date	Date Cleanup Ceased	Cause of Spill	Meets Cleanup Standards		Penalty Recommended	
09/12/2001		EQUIPMENT FAILURE	NO		NO	


Material Spilled	Material Class	Quantity Spilled	Units	Quantity Recovered	Units	Resource(s) Affected
#2 FUEL OIL	PETROLEUM	0	GALLONS	0	GALLONS	SOIL

Caller Remarks:

CALLER'S COMPANY WAS HIRED BY ROSSINI EXCAVATING, (914) 664-4300, TO CLEAN A 1000 GALLON UNDERGROUND STORAGE TANK THAT HAD ALREADY BEEN REMOVED. DURING THE CLEANING, NOTIFIER DISCOVERED HOLES IN THE TANK. UNKNOWN HOW MUCH SOIL IS AFFECTED. UNKNOWN WHO IS GOING TO TAKE CARE OF THE SOIL REMEDIATION.

DEC Investigator Remarks:

4/14/10: File Review:  
 Approximately 30 yards of soil was stockpiled for disposal in 2001. Additional contamination was later excavated. Royal Environmental reported to me at the time that they completed the excavation and disposed of some of the material; but they did not dispose of all the stockpiled material and were not paid for their work. No report was submitted. Stockpiled soil is gone now. NFA at this time. jod

<b>Map Identification Number 191</b>	<b>CLARK RESIDENCE</b>		<b>Spill Number: 0807324</b>	<b>Close Date: 10/01/2008</b>
	112 SOUTH HIGH ST	MOUNT VERNON, NY		TT-Id: 520A-0221-407
<b>MAP LOCATION INFORMATION</b>		<b>ADDRESS CHANGE INFORMATION</b>		
Site location mapped by: ADDRESS MATCHING		Revised street: NO CHANGE		
Approximate distance from property: 1045 feet to the SSE		Revised zip code: 10550		
Source of Spill: PRIVATE DWELLING	Notifier Type: Other	Spiller: CARMETTA CLARK - CARMETTA CLARK	Spiller Phone:	
Caller Name:	DEC Investigator: jboodee	Notifier Name:	Notifier Phone:	
		Caller Agency:	Caller Phone:	
		Contact for more spill info: WAYNE SHERAER	Contact Person Phone: (917) 991-3955	

Category: Known petroleum or hazardous material release with minimal potential for fire/explosion (indoors or outdoors), drinking water contamination, or releases to surface waters.  
 Class: Willing RP - No DEC Field Response - Corrective Action Initiated or Completed by RP or Other Agency

Spill Date	Date Cleanup Ceased	Cause of Spill	Meets Cleanup Standards		Penalty Recommended		
09/30/2008		EQUIPMENT FAILURE	NO		NO		
Material Spilled		Material Class	Quantity Spilled	Units	Quantity Recovered	Units	Resource(s) Affected
#2 FUEL OIL		PETROLEUM	1.00	GALLONS	1.00	GALLONS	

Caller Remarks:

CALLER STATES THAT THERE WAS A LEAKING OIL LINE. ABOUT A GALLON OF PRODUCT WAS SPILLED, SPILL HAS BEEN CLEANED UP.

DEC Investigator Remarks:

caller to clean up...ra

**Map Identification Number 192** **RESIDENCE** **Spill Number: 9714457** **Close Date: 03/28/1998**  
 24 S BLEEKER ST MOUNT VERNON, NY TT-Id: 520A-0194-859

MAP LOCATION INFORMATION ADDRESS CHANGE INFORMATION  
 Site location mapped by: ADDRESS MATCHING Revised street: NO CHANGE  
 Approximate distance from property: 1059 feet to the ESE Revised zip code: 10550

Source of Spill: PRIVATE DWELLING Spiller: SATYACHARAN PADARAT - PADARAT RESIDENCE Spiller Phone: (914) 665-1299  
 Notifier Type: Other Notifier Name: CUSTOMER Notifier Phone:  
 Caller Name: JOEL MARTINEZ Caller Agency: CASTLE OIL Caller Phone: (718) 579-3409  
 DEC Investigator: tdghiosa Contact for more spill info: SATYACHARAN PADARAT Contact Person Phone: (914) 665-1299

Category: Known petroleum or hazardous material release with minimal potential for fire/explosion (indoors or outdoors), drinking water contamination, or releases to surface waters.  
 Class: Willing RP - No DEC Field Response - Corrective Action Initiated or Completed by RP or Other Agency

Spill Date	Date Cleanup Ceased	Cause of Spill	Meets Cleanup Standards		Penalty Recommended		
03/28/1998		EQUIPMENT FAILURE	YES		NO		
Material Spilled		Material Class	Quantity Spilled	Units	Quantity Recovered	Units	Resource(s) Affected
#2 FUEL OIL		PETROLEUM	5.00	GALLONS	5.00	GALLONS	SOIL

Caller Remarks:

OIL LEAKING OUT OF FILL LINE - VALVE IS CLOSED OFF - NOT LEAKING ANYMORE - CLEANED UP W/ PADS & SUCTION HOSE

DEC Investigator Remarks:

Prior to Sept, 2004 data translation this spill Lead\_DEC Field was "GHIOSAY"

Map Identification Number 193

HOME/APT  
59 MOUNT VERNON AVE

MOUNT VERNON, NY

Spill Number: 1308527

Close Date: 01/28/2014  
TT-Id: 520A-0294-172

MAP LOCATION INFORMATION

Site location mapped by: ADDRESS MATCHING  
Approximate distance from property: 1059 feet to the ESE

ADDRESS CHANGE INFORMATION

Revised street: NO CHANGE  
Revised zip code: 10550

Source of Spill: PRIVATE DWELLING  
Notifier Type: Other  
Caller Name:  
DEC Investigator: TDGHIOSA

Spiller: VERNON RANDOLPH LLC  
Notifier Name:  
Caller Agency:  
Contact for more spill info: CASTLTON ENVIRO

Spiller Phone:  
Notifier Phone:  
Caller Phone:  
Contact Person Phone:

Category: Known or probable release, where, without action, there is a potential for a fire/explosion hazard (indoors or outdoors), contamination of drinking water supplies, or significant release to surface waters.

Class: Willing RP - DEC Field Response - Corrective Action Initiated, Taken Over, or Completed by RP or Other Agency

Spill Date	Date Cleanup Ceased	Cause of Spill	Meets Cleanup Standards		Penalty Recommended	
11/21/2013		EQUIPMENT FAILURE	NO		NO	
Material Spilled	Material Class	Quantity Spilled	Units	Quantity Recovered	Units	Resource(s) Affected
#2 FUEL OIL	PETROLEUM	0	GALLONS	0	GALLONS	SOIL

Caller Remarks:

1500 gal ust/tank has holes/clean up pending

DEC Investigator Remarks:

11-21-13 Recv'd email from Chris Lalak at WCDOH. WCDOH has Simon Bimonte enroute to site because it IS a PBS registered site

with a 1500 gal tank. See email in edocs. jm  
 01/22/14 Castlton Environmental contractors reported that they excavated and removed the tank along with 6.23 tons of contaminated soil. Post excavation soil sample results were below DEC guidance values. NFA. TG

**Map Identification Number 194** REALTY OFFICE  
 50-52 MOUNT VERNON AVE

MOUNT VERNON, NY

**Spill Number: 0712200**

**Close Date: 02/26/2008**  
 TT-Id: 520A-0216-361

**MAP LOCATION INFORMATION**  
 Site location mapped by: MANUAL MAPPING (3)  
 Approximate distance from property: 1066 feet to the ESE

**ADDRESS CHANGE INFORMATION**  
 Revised street: NO CHANGE  
 Revised zip code: 10550

Source of Spill: COMMERCIAL/INDUSTRIAL  
 Notifier Type: Health Department  
 Caller Name:  
 DEC Investigator: jbodee

Spiller: REALTY OFFICE - REALTY OFFICE  
 Notifier Name:  
 Caller Agency:  
 Contact for more spill info: REALTY OFFICE

Spiller Phone:  
 Notifier Phone:  
 Caller Phone:  
 Contact Person Phone: (914) 663-7700

Category: Known petroleum or hazardous material release with minimal potential for fire/explosion (indoors or outdoors), drinking water contamination, or releases to surface waters.  
 Class: Willing RP - DEC Field Response - Corrective Action Initiated, Taken Over, or Completed by RP or Other Agency

Spill Date	Date Cleanup Ceased	Cause of Spill	Meets Cleanup Standards		Penalty Recommended	
02/03/2008		EQUIPMENT FAILURE	NO		NO	
Material Spilled	Material Class	Quantity Spilled	Units	Quantity Recovered	Units	Resource(s) Affected
#2 FUEL OIL	PETROLEUM	5.00	GALLONS	0.00	GALLONS	SOIL

Caller Remarks:  
 BURNER UNIT MALFUNCTION: REPAIRED AND SPILL IS NOT CLEANED AND HAVE ODORS

DEC Investigator Remarks: NO DEC INVESTIGATOR REMARKS GIVEN FOR THIS SPILL.

Map Identification Number 195 MARTIN RESIDENCE  
53 MT. VERNON AVE

MOUNT VERNON, NY

Spill Number: 9110905

Close Date: 01/24/1992  
TT-Id: 520A-0185-692

MAP LOCATION INFORMATION  
Site location mapped by: ADDRESS MATCHING  
Approximate distance from property: 1092 feet to the ESE

ADDRESS CHANGE INFORMATION  
Revised street: 53 MOUNT VERNON AVE  
Revised zip code: 10550

Source of Spill: PRIVATE DWELLING  
Notifier Type: Responsible Party  
Caller Name: TERRY BARONE  
DEC Investigator: tdghiosa

Spiller: SAME  
Notifier Name:  
Caller Agency: TOWN & COUNTRY OIL  
Contact for more spill info:

Spiller Phone:  
Notifier Phone:  
Caller Phone: ( ) 668-5300  
Contact Person Phone:

Spill Date	Date Cleanup Ceased	Cause of Spill	Meets Cleanup Standards		Penalty Recommended	
01/21/1992	06/18/1953	EQUIPMENT FAILURE	UNKNOWN		NO	
Material Spilled	Material Class	Quantity Spilled	Units	Quantity Recovered	Units	Resource(s) Affected
#2 FUEL OIL	PETROLEUM	15.00	GALLONS	0.00	GALLONS	SOIL

Caller Remarks:

AFTER DELIVERY TODAY HOLE FOUND IN FILL LINE OIL CO. APPLYING DRYZALL LUZON CALLED IN TO REPAIR LINE

DEC Investigator Remarks:

Prior to Sept, 2004 data translation this spill Lead\_DEC Field was "GHIOSAY"

Map Identification Number 196 TERRACE OWNERS CORP  
52 YONKERS TERR

YONKERS, NY

Spill Number: 0104902

Close Date: 08/07/2001  
TT-Id: 520A-0193-042

MAP LOCATION INFORMATION  
Site location mapped by: ADDRESS MATCHING  
Approximate distance from property: 1101 feet to the W

ADDRESS CHANGE INFORMATION  
Revised street: NO CHANGE  
Revised zip code: 10704

Source of Spill: TANK TRUCK Spiller: UNKNOWN Spiller Phone:  
 Notifier Type: Affected Persons Notifier Name: Notifier Phone:  
 Caller Name: JOE MANSUETO Caller Agency: CRYSTAL TRANSPORTATION Caller Phone: (718) 828-3100  
 DEC Investigator: mbmastro Contact for more spill info: TERRACE OWNERS CORP Contact Person Phone: (914) 776-2582

Category: Known petroleum or hazardous material release with minimal potential for fire/explosion (indoors or outdoors), drinking water contamination, or releases to surface waters.

Class: Willing RP - No DEC Field Response - Corrective Action Initiated or Completed by RP or Other Agency

Spill Date	Date Cleanup Ceased	Cause of Spill	Meets Cleanup Standards		Penalty Recommended	
08/07/2001		TRAFFIC ACCIDENT	YES		NO	

Material Spilled	Material Class	Quantity Spilled	Units	Quantity Recovered	Units	Resource(s) Affected
#4 FUEL OIL	PETROLEUM	6.00	GALLONS	0.00	GALLONS	SOIL

Caller Remarks:

caller states that while crystal was making a delivery a car ran over hose causing a rupture. al eastman on scene with crystal to clean up.

DEC Investigator Remarks:

Prior to Sept, 2004 data translation this spill Lead\_DEC Field was "MASTRO"  
 08/07/2001 CONFIRMED CLEANUP WITH CRYSTAL TRANSPORTATION. NO FURTHER ACTION.

Map Identification Number 197 RESIDENCE Spill Number: 0410602 Close Date: 03/05/2005  
 9 NORTH BLEEKER STREET MOUNT VERNON, NY TT-Id: 520A-0191-001

MAP LOCATION INFORMATION  
 Site location mapped by: ADDRESS MATCHING  
 Approximate distance from property: 1148 feet to the ESE

ADDRESS CHANGE INFORMATION  
 Revised street: NO CHANGE  
 Revised zip code: 10550

Source of Spill: PRIVATE DWELLING Spiller: ROBERT HILL - CASTLE OIL Spiller Phone: (718) 579-3414  
 Notifier Type: Responsible Party Notifier Name: ROBERT HILL Notifier Phone: (718) 579-3414  
 Caller Name: ROBERT HILL Caller Agency: CASTLE OIL Caller Phone: (718) 579-3414  
 DEC Investigator: JBODee Contact for more spill info: LEROY WILLIAMS Contact Person Phone: (914) 755-0323

Category:		Known release which created a fire/explosion hazards (inside or outdoors), drinking water supply contamination, or significant releases to surface waters.					
Class:		Willing RP - DEC Field Response - Corrective Action Initiated, Taken Over, or Completed by RP or Other Agency					
Spill Date	Date Cleanup Ceased	Cause of Spill	Meets Cleanup Standards		Penalty Recommended		
12/24/2004		TANK OVERFILL	NO		NO		
Material Spilled	Material Class	Quantity Spilled	Units	Quantity Recovered	Units	Resource(s) Affected	
#2 FUEL OIL	PETROLEUM	250.00	GALLONS	0.00	GALLONS	SOIL INDOOR AIR SEWER IMPERVIOUS SURFACE	

Caller Remarks:

MATERIAL CAME OUT OF VENT AND DOWN INTO THE TANK ROOM. IT MAY HAVE GONE INTO A DRAIN IN THE BASEMENT. CREWS ARE IN ROUTE TO THE SCENE. DUE TO THE DRIVER OVERFILLING THE TANK.

DEC Investigator Remarks:

12/24/04 TRI-STATE ENVIRONMENTAL ENROUTE FOR CLEANUP. JIM CAREY OF CASTLE OIL AND RESPONSE ENVIRONMENTAL FOR INSURANCE CARRIER ON SITE. ORIGINALLY REPORTED AS A 25 GALLON OVERFILL. RESPONSE ENVIRONMENTAL REPORTS SPILL WAS CLOSURE TO 250 GALLONS. RESPONSE REPORTS BUILING SUPERINTENDENT DUMPED DEGREASER UNTO PRODUCT AND THEN FLUSHED IT ALL TO SANITARY SEWER. WESTCHESTER COUNTY HEALTH DEPT NOTIFIED, DANIELLE JACKSON ENROUTE. JOHN O'MARA NOTIFIED. jbo

3/5/5 spill in basement and sewer--not a contiuing source--close

Map Identification Number 198 160 MACQUESTEN PARKWAY SOUTH  
 160 MACQUESTEN PARKWAY SOUTH

MAP LOCATION INFORMATION  
 Site location mapped by: MANUAL MAPPING (4)  
 Approximate distance from property: 1158 feet to the SSW

MOUNT VERNON, NY

Spill Number: 0711534

Close Date: 05/16/2008  
 TT-Id: 520A-0214-192

ADDRESS CHANGE INFORMATION  
 Revised street: 160 SOUTH MACQUESTEN PKWY  
 Revised zip code: NO CHANGE



Source of Spill: COMMERCIAL/INDUSTRIAL	Spiller: MACQUESTON PROPERTIES INC	Spiller Phone: (914) 237-2300
Notifier Type: Other	Notifier Name:	Notifier Phone:
Caller Name:	Caller Agency:	Caller Phone:
DEC Investigator: hrpatel	Contact for more spill info: MR RANDALL RICHARDS	Contact Person Phone: (914) 237-2300

Category: Known petroleum or hazardous material release with minimal potential for fire/explosion (indoors or outdoors), drinking water contamination, or releases to surface waters.  
 Class: Willing RP - No DEC Field Response - Corrective Action Initiated or Completed by RP or Other Agency

Spill Date	Date Cleanup Ceased	Cause of Spill	Meets Cleanup Standards		Penalty Recommended	
02/01/2008		EQUIPMENT FAILURE	NO		NO	

Material Spilled	Material Class	Quantity Spilled	Units	Quantity Recovered	Units	Resource(s) Affected
#2 FUEL OIL	PETROLEUM	0	GALLONS	0	GALLONS	SOIL

Caller Remarks:

LEAKING TANK OUTSIDE

DEC Investigator Remarks:

Sangesland spoke to Mr. Kelly at Atlantic Environmental. His firm was hired to do a Phase 1 & Phase 2 for the purchase of this industrial building.  
 Building is in the Bronx (Extreme northern edge).  
 They found several buried tanks (oil & gasoline). They did soil borings around these tanks and found some low level VOC & SVOC problems. They will register the tanks and have plans to excavate/remove all of the tanks within the next 1-2 months. They will take endpoint samples and submit a report showing the site is clean.

02/08/08-Hiralkumar Patel. spoke with Semus Kelly at Atlantic. they did Phase I and Phase II as part of property transaction. asked Mr. Kelly to submit both reports alongwith property owner's info. they found four USTs and all are not registered. tanks were abandoned about 20 years ago. in process of registering tanks.

02/19/08-Hiralkumar Patel. left message fro Mr. Kelly.  
 DEC Jacob received PBS registration form and found that entire site contains five parcels. three of these parcels (Block 5130 lots 100, 101, 103) are in Bronx county and remaining two parcels (Block 6302 lots 1, 20) are in Westchester county. discuss with DEC Austin. he asked to find which parcels contains tank and contaminated soil. if tanks and contaminated soil falls under bronx county then case will be investigated in region 2 and if tanks falls in parcels belongs to westchester county then case will be transferred to westchester county.

received summary of Phase I and Phase II reports.

abstract of Phase I:

- rectangle shaped property consists five adjoining tax parcels
- according to sanborn maps, subject property was initially developed in the early 1900's with a one-story private parking garage (western section of current building) and a commercial laundry structure (eastern portion of facility)
- suspected onsite presence of two inactive petroleum USTs of unknown age
- sanborn maps identified presence of an underground gasoline tank within a former private parking garage structure
- bronx river is located approx. 250 ft to the northwest
- identified along the South Macquesten parkway sidewalk area (southeastern side of building) were two suspected UST fill ports (one located under a steel plate), two vent pipes (located along side of structure), and two possible tank manways
- did geophysical magnetometer survey and found the presence of magnetic anomalies indicative of two steel tanks; the two fill ports were found to be remote fills
- identified the presence of gasoline UST vent pipe extending upward from southwestern section of roof level; no readily apparent UST fill port was observed
- magnetic readings within the interior section of the building (proximate to the vent pipe) indicated the possible presence of buried steel tank
- located along the northwestern side of the building adjacent to an overhead garage door was an UST vent pipe; this vent pipe is reportedly associated with a heating oil UST which was reportedly filled with concrete by current owner

based on Phase I, site has about four USTs.

abstract of Phase II:

- subsurface investigation consisted of a soil boring program in the vicinity of one gasoline UST located beneath the floor of the building, one heating oil UST at the rear of the building and two diesel tanks located beneath the sidewalk in front of the building
- advanced four borings to a depth of eight ft around gasoline UST; four soil samples were collected at a depth equal to tank bottom (6-7 ft) (not below tank bottom, requires deeper samples)
- advanced five borings in the area of heating oil UST; four samples were collected at a depth of four ft; fifth samples was not collected due to refusal
- advanced eight borings around diesel USTs; samples collected along the center line of the USTs (above the tanks) were seen to have slightly elevated readings; borings were advanced to 12 ft depth around tanks, soil samples collected at 9 to 10 ft depth; found refusal at 4 ft in some borings and that depth likely to be tank top (tanks top at 4 ft and samples taken at 10 ft)
- found high SVOC contamination around diesel and heating oil UST and VOC contamination (Naphthalene: 31600 ppb, Xylene: 639 ppb in sample H3 which was taken at 4 ft depth) in area of heating oil UST. <-----
- all samples were taken at almost 4 ft depth (with few at 9-10 ft depth)

02/20/08-Hiralkumar Patel. sent email to Mr. Kelly requiring submission of single scaled site map for entire site including tank and sampling locations and also parcel numbers to find which parcels are in bronx county. asked Mr. Kelly for complete reports.

received email from Mr. Kelly. he will submit complete Phase II report and will ask Team Environmental to submit complete Phase I report. will send scaled site map.

property owner:

Macquesten Properties, Inc.  
c/o Randall Richards, Esq.  
1428 Midland Avenue, Suite 6  
Bronxville, NY 10708-6042  
Ph. (914) 237-2300  
email: randallrichards@richardsesq.com

Seamus Kelly  
Atlantic Environmental Solutions, Inc.  
Ph. (201) 876-9400 (O)  
(347) 306-7721 (C)  
Fax (201) 876-9563  
email: skelly@solutionsenvironmental.com

left message for Marty (845-692-8124) at Team environmental to submit complete Phase I report.

02/27/08-Hiralkumar Patel. received single scaled site map with sampling locations and approx. block/lot area. from recent site map, found that all tanks located on property in Bronx county.

no PBS found.

02/29/08-Hiralkumar Patel. spoke with Mr. Richards, attorney representing owner. he mentioned that they will use this site for commercial purposes only. will remove tanks.

sent letter to Mr. Richards requiring tank registration, soil/groundwater delineation, site map including locations of tanks, remote fill ports, dispenser islands, boring etc., and endpoint samples. letter emailed to Mr. Richards and Me. Kelly.

03/06/08-Hiralkumar Patel. received message from Mr. Kelly. spoke with Mr. Kelly. they submitted PBS application, but application sent back due to insufficient fees. but he got PBS number (PBS #: 2-610770). Mr. Kelly will resubmit PBS application. Mr. Kelly asked whether they need to wait for 30 days prior to tank removal or not. spoke with DEC Nick. he mentioned that if application accepted by Albany then tanks can be removed prior to 30 days. spoke with Mr. Kelly again and asked him to send application and confirm that application accepted. Mr. Kelly will call back after that.

03/11/08-Hiralkumar Patel. received message and email from Mr. Kelly. Albany has received PBS application and sent certificate. Mr. Kelly asked if they can start tank removal. spoke with Mr. Kelly. asked to start tank removal. he will send email with work schedules.

03/20/08-Hiralkumar Patel. received email from Mr. Kelly. they will start tank removal on March 24, 2008.

03/26/08-Hiralkumar Patel. received call from Mr. Kelly. he mentioned that no contamination found under tank after removal, but found contamination along supply line. have excavated tank area to 11 ft depth and haven't found any groundwater. they removed part of supply line outside of building, but remaining part runs under building foundation. asked Mr. Kelly to collect endpoint samples from excavation, specially at foundation wall where supply line enters under building. also asked to find location of old

supply line inside buiding (by GPR or other method). told him that based on endpoint samples, may require borings inside building along old supply line.

04/21/08–Hiralkumar Patel. received endpoint sample analyticals form Mr. Kelly. he took nine endpoint from rear UST field and eight endpoint samples from front UST field. no site map included. some SVOC contamination found in almost all samples at depth of 10 ft bg.

sent email to Mr. Kelly requiring submission of scaled site map with sampling locations and depth of excavations.

received email from Mr. Kelly. he asked whether further excavation needed or not.

04/23/08–Hiralkumar Patel. sent email to Mr. Kelly requiring submission of soil description for both excavations (to know whether SVOC contamination came from back fill material).

received email from Mr. Kelly with site map including endpoint sample locations. site map shows that excavation done for diesel and heating oil tank.

SVOC contamination was found in endpoint samples from heating oil tank area. same SVOC contamination was found during Phase II investigation around heating oil tank. previous Phase II samples around heating oil tank were taken at depth of 4 ft and boring logs doesn't include detailed soil description. endpoint samples after heating oil tank removal were taken at 10 ft depth. waiting for soil description.

as per submitted site map, half of diesel tank is still in ground. and map shows that diesel tank is located partially under property boundry.

no information available regarding excavation of gas tank. if gas tank hasn't removed yet, then requires soil samples to depth of at least 10 ft below tank invert.

spoke with Mr. Kelly. he mentioned that gas tank has been abandoned in place. they found 550 gal gasoline tank enclosed in concrete and tank top was found about 18 inches below grade. they open tank top, clean it and drilled through bottom for any contamination. no contaminaiton found under gasoline tank and found concrete slab under it. no further investigation required around gasoline tank.

he mentioned that diesel tank was partially under sidewalk, but entire tank has been removed. he need to update site map to show proper excavation boundry.

regarding SVOC contamination under heating oil tank, Mr. Kelly mentioned that they found backfill material (that could be cause of SVOC contamination). SVOC contamination was found at depth of 10 ft. as new owner is not planning for any redevelopment, as heating oil tank area will be used as parking lot and as no further excavation possible under heating oil tank, informed Mr. Kelly that no further investigation required at the subject site. but mentioned to Mr. Kelly that if redevelopment occurs, then requires to remove all SVOC contaminated soil under heating oil tank area. asked him to submit final closure report.

05/16/08–Hiralkumar Patel. received UST closure report.

PBS #: 2-610770. record shows tanks are in service.

based on submitted documents, case closed. sent NFA to owner. emailed copy of letter to owner's attorney and Mr. Kelly and also asked them to update PBS record.

<b>Map Identification Number</b> 199	<b>RESIDENCE</b> 42-44 MT. VERNON AVE	MOUNT VERNON, NY	<b>Spill Number:</b> 9507603	<b>Close Date:</b> 10/06/1995 TT-Id: 520A-0185-799
<b>MAP LOCATION INFORMATION</b> Site location mapped by: ADDRESS MATCHING Approximate distance from property: 1208 feet to the ESE		<b>ADDRESS CHANGE INFORMATION</b> Revised street: 42 MOUNT VERNON AVE Revised zip code: 10550		
Source of Spill: PRIVATE DWELLING Notifier Type: Fire Department Caller Name: AUGIE PORTUGAL DEC Investigator: tdghiosa	Spiller: AUGGIE PORTUGAL Notifier Name: Caller Agency: AUGIE PORTUGAL CONT. Contact for more spill info:		Spiller Phone: (914) 668-6269 Notifier Phone: Caller Phone: (914) 668-6269 Contact Person Phone:	

Category: Known petroleum or hazardous material release with minimal potential for fire/explosion (indoors or outdoors), drinking water contamination, or releases to surface waters.  
 Class: Willing RP - DEC Field Response - Corrective Action Initiated, Taken Over, or Completed by RP or Other Agency

Spill Date	Date Cleanup Ceased	Cause of Spill	Meets Cleanup Standards		Penalty Recommended	
09/20/1995	10/06/1995	HUMAN ERROR	NO		NO	


  

Material Spilled	Material Class	Quantity Spilled	Units	Quantity Recovered	Units	Resource(s) Affected
#2 FUEL OIL	PETROLEUM	0	POUNDS	0	POUNDS	SOIL

Caller Remarks:  
 REMOVING HEATING OIL TANK FROM BASEMENT LET CONTENTS OUT ONTO FLOOR WHICH REACHED SUMP PUMP MT. VERNON F.D. ON SCENE DEC ON SCENE

DEC Investigator Remarks:  
 Prior to Sept, 2004 data translation this spill Lead\_DEC Field was "GHIOSAY"  
 09/20/95 OIL COMPANY HIRED CLEAN UP CONTRACTOR TO CLEAN UP  
 SPILL  
 09/22/95 MT. VERNON F.D. INSPECTED SITE RAIN TODAY SUMP PIT

FILLED WITH WATER NO OIL SPEEDI-DRI STILL ON FLOOR

<b>Map Identification Number 200</b>	<b>RESIDENCE</b>		<b>Spill Number: 8806523</b>	<b>Close Date: 11/09/1988</b>
	165 HIGH STREET SOUTH	MOUNT VERNON, NY		TT-Id: 520A-0185-569
<b>MAP LOCATION INFORMATION</b>		<b>ADDRESS CHANGE INFORMATION</b>		
Site location mapped by: ADDRESS MATCHING		Revised street: 165 S HIGH STREET		
Approximate distance from property: 1249 feet to the S		Revised zip code: 10550		
Source of Spill: PRIVATE DWELLING		Spiller: SAME	Spiller Phone:	
Notifier Type: Responsible Party		Notifier Name:	Notifier Phone:	
Caller Name: JOE ZAHMSMKIL		Caller Agency: ROBINSON OIL	Caller Phone: (914) 478-5700	
DEC Investigator: DVWEHRFR		Contact for more spill info:	Contact Person Phone:	

Category: Known petroleum or hazardous material release with minimal potential for fire/explosion (indoors or outdoors), drinking water contamination, or releases to surface waters.

Class: Willing RP - DEC Field Response - Corrective Action Initiated, Taken Over, or Completed by RP or Other Agency

Spill Date	Date Cleanup Ceased	Cause of Spill	Meets Cleanup Standards		Penalty Recommended	
11/03/1988	11/09/1988	TANK OVERFILL	UNKNOWN		NO	
Material Spilled	Material Class	Quantity Spilled	Units	Quantity Recovered	Units	Resource(s) Affected
#2 FUEL OIL	PETROLEUM	10.00	GALLONS	0.00	GALLONS	SOIL

Caller Remarks:

BLACK TOP CLEANED N.F.A.

DEC Investigator Remarks:

Prior to Sept, 2004 data translation this spill Lead\_DEC Field was "WEHRFRITZ"

**Map Identification Number 201**  
 APT BLDG  
 36 MOUNT VERNON AVE

MOUNT VERNON, NY

**Spill Number: 0911329**

**Close Date: 01/25/2010**  
 TT-Id: 520A-0250-892

**MAP LOCATION INFORMATION**  
 Site location mapped by: ADDRESS MATCHING  
 Approximate distance from property: 1313 feet to the ESE

**ADDRESS CHANGE INFORMATION**  
 Revised street: NO CHANGE  
 Revised zip code: 10550

Source of Spill: PRIVATE DWELLING  
 Notifier Type: Citizen  
 Caller Name:  
 DEC Investigator: jbodee

Spiller: RAYMOND - JOHN ROMUS  
 Notifier Name:  
 Caller Agency:  
 Contact for more spill info: DEBORAH MCDONALD

Spiller Phone:  
 Notifier Phone:  
 Caller Phone:  
 Contact Person Phone: (914) 864-5699

**Category:** Known or probable release, where, without action, there is a potential for a fire/explosion hazard (indoors or outdoors), contamination of drinking water supplies, or significant release to surface waters.  
**Class:** Willing RP - DEC Field Response - Corrective Action Initiated, Taken Over, or Completed by RP or Other Agency

Spill Date	Date Cleanup Ceased	Cause of Spill	Meets Cleanup Standards	Penalty Recommended
01/21/2010		DELIBERATE	NO	NO

Material Spilled	Material Class	Quantity Spilled	Units	Quantity Recovered	Units	Resource(s) Affected
UNKNOWN MATERIAL	OTHER	0	UNKNOWN	0	UNKNOWN	AIR

**Caller Remarks:**

WHILE BUILDING WAS BEING EXTERMINATED TENANTS PASSED OUT AND EXPIERENCED SICKNESS.MT VERNON FD RESPONDED AND STATED THE MATERIAL USED WAS ILLEGAL AND TOOK IT FROM LANDLORD.\*\*\*\* CALLER WOULD LIKE A CALL BACK BEFORE 0300 TODAY, AS SHE IS LEAVING WORK THEN

**DEC Investigator Remarks:**

1/21/10 Being handled by Chris Lalak (WCHD) who thinks it is related to sp# 0911230, which was addressed by WCHD and DEC Pesticides. This will also be referred to Pesticides. Both spill reports were given to ECO's and they will investigate today. Chris Lalak called back and said that he was told the material was called "PI", a bug spray, which apparently was being used incorrectly and possibly illegally. ECO has been to site. FD confiscated the chemical, according to WCHD, who are doing further investigation. NFA dw

1/26/10: Also reported as spill 0911230. Case being handled by Chris Lalak of WCDOH and Cathy Ahlers of DEC R3 Pesticides - as well as the Division of Law Enforcement. jod

**Map Identification Number 202** **APT BUILDING**  
 36 MOUNT VERNON AVE

**Spill Number: 0911230**  
 MOUNT VERNON, NY

**Close Date: 01/19/2010**  
 TT-Id: 520A-0250-888

**MAP LOCATION INFORMATION**  
 Site location mapped by: ADDRESS MATCHING  
 Approximate distance from property: 1313 feet to the ESE

**ADDRESS CHANGE INFORMATION**  
 Revised street: NO CHANGE  
 Revised zip code: 10550

Source of Spill: PRIVATE DWELLING  
 Notifier Type: Other  
 Caller Name:  
 DEC Investigator: kabrowne

Spiller: UNKNOWN  
 Notifier Name:  
 Caller Agency:  
 Contact for more spill info: CHRIS LALAK

Spiller Phone:  
 Notifier Phone:  
 Caller Phone:  
 Contact Person Phone: (914) 813-5164

**Category:** Known or probable release, where, without action, there is a potential for a fire/explosion hazard (indoors or outdoors), contamination of drinking water supplies, or significant release to surface waters.  
**Class:** Willing RP - DEC Field Response - Corrective Action Initiated, Taken Over, or Completed by RP or Other Agency

Spill Date	Date Cleanup Ceased	Cause of Spill	Meets Cleanup Standards		Penalty Recommended	
01/19/2010		HUMAN ERROR	YES		NO	

Material Spilled	Material Class	Quantity Spilled	Units	Quantity Recovered	Units	Resource(s) Affected
PESTICIDES	OTHER	0	GALLONS	0	GALLONS	AIR

**Caller Remarks:**

Pesticide bombs exploded in basement of apt. building. Westchester cty Health dept. states several fire fighters have been injured. Westchester cty Health has spoken to DEC pesticide unit

**DEC Investigator Remarks:**

1/19/10 - No spill to clean up. Westchester County DOH will be determining any human health issue. NFA. KAB  
 1/26/10: Also reported as spill 0911329. Case being handled by Chris Lalak of WCDOH and Cathy Ahlers of DEC R3 Pesticides. jod



**Map Identification Number 203** **MT VERNON FUEL TERMINAL**  
 215 WEST FIRST ST

**Spill Number: 8902406**  
 MOUNT VERNON, NY

**Close Date: 06/12/1989**  
 TT-Id: 520A-0202-515

**MAP LOCATION INFORMATION**  
 Site location mapped by: ADDRESS MATCHING  
 Approximate distance from property: 1616 feet to the SE

**ADDRESS CHANGE INFORMATION**  
 Revised street: 215 W 1ST ST  
 Revised zip code: 10550

Source of Spill: GASOLINE STATION  
 Notifier Type: Fire Department  
 Caller Name: JOHN KOCH  
 DEC Investigator: tdghiosa

Spiller: DINO OIL INC  
 Notifier Name:  
 Caller Agency: MT VERNON FIRE DEPT  
 Contact for more spill info:

Spiller Phone: (212) 589-2500  
 Notifier Phone:  
 Caller Phone:  
 Contact Person Phone:

Category: Known or probable release, where, without action, there is a potential for a fire/explosion hazard (indoors or outdoors),  
 contamination of drinking water supplies, or significant release to surface waters.  
 Class: Willing RP - DEC Field Response - Corrective Action Initiated, Taken Over, or Completed by RP or Other Agency

Spill Date	Date Cleanup Ceased	Cause of Spill	Meets Cleanup Standards		Penalty Recommended	
06/08/1989	06/08/1989	TANK OVERFILL	UNKNOWN		NO	

Material Spilled	Material Class	Quantity Spilled	Units	Quantity Recovered	Units	Resource(s) Affected
GASOLINE	PETROLEUM	400.00	GALLONS	0.00	GALLONS	SEWER

Caller Remarks:  
 GASOLINE OVERFILL DURING DELIVERY. AMT. SPILLED WAS APPROX. 30 GAL.

DEC Investigator Remarks:  
 Prior to Sept, 2004 data translation this spill Lead\_DEC Field was "GHIOSAY"

**Map Identification Number 204** **COMMERCIAL BUILDING**  
 100 PEARL STREET

**Spill Number: 0801828**  
 MOUNT VERNON, NY

**Close Date: 01/21/2009**  
 TT-Id: 520A-0216-478

**MAP LOCATION INFORMATION**  
 Site location mapped by: ADDRESS MATCHING  
 Approximate distance from property: 1673 feet to the S

**ADDRESS CHANGE INFORMATION**  
 Revised street: NO CHANGE  
 Revised zip code: 10550

Source of Spill: COMMERCIAL/INDUSTRIAL	Spiller: FRANK CALFA - COMMERCIAL BUILDING	Spiller Phone:
Notifier Type: Health Department	Notifier Name:	Notifier Phone:
Caller Name:	Caller Agency:	Caller Phone:
DEC Investigator: jbodee	Contact for more spill info: FRANK CALFA	Contact Person Phone: (914) 668-5812

Category: Known or probable release, where, without action, there is a potential for a fire/explosion hazard (indoors or outdoors), contamination of drinking water supplies, or significant release to surface waters.  
 Class: Willing RP - DEC Field Response - Corrective Action Initiated, Taken Over, or Completed by RP or Other Agency


Spill Date	Date Cleanup Ceased	Cause of Spill	Meets Cleanup Standards	Penalty Recommended		
05/16/2008		HUMAN ERROR	YES	NO		

Material Spilled	Material Class	Quantity Spilled	Units	Quantity Recovered	Units	Resource(s) Affected
WASTE OIL/USED OIL	PETROLEUM	200.00	GALLONS	0.00	GALLONS	SOIL

Caller Remarks:  
 FIRE CAUSED SPILL AND CLEAN UP IN PROGRESS, IS CONTAINED WITHIN BUILDING

DEC Investigator Remarks:  
 500 gal takn of waste oil caught on fire and leaked all its contents. OSHA has been called to investigate and will be there today. Worker was doing welding work in proximity to 2 AST tanks. Site also is in violation of PBS reg as it is unregistered, but should be registered. WCHD to follow up on all of this. DWtz  
 1/21/09: Recommended for closure by Stefan Goreau of WCDOH. NFA jod  
 6/3/09: This spill was caused by a welding accident. A worker was apparently badly burned when a welding torch caused an explosion. DEC has been contacted by Michael Rechichi (sp?); a private investigator hired as part of a legal investigation. Caller was referred to Stefan Goreau of the WCDOH who responded to the incident and reported the spill. jod

<b>Map Identification Number 205</b>	<b>CHEF ARGENT FOODS</b>	<b>Spill Number: 0903286</b>	<b>Close Date: 06/29/2009</b>
	215 NORTH MACQUESTEN PARKWAY	MOUNT VERNON, NY	TT-Id: 520A-0231-328
<b>MAP LOCATION INFORMATION</b>		<b>ADDRESS CHANGE INFORMATION</b>	
Site location mapped by: ADDRESS MATCHING		Revised street: 215 N MAC QUESTEN PKWY	
Approximate distance from property: 1709 feet to the NE		Revised zip code: 10550	

Source of Spill: COMMERCIAL/INDUSTRIAL  
 Notifier Type: Other  
 Caller Name:  
 DEC Investigator: TDGHIOSA

Spiller: ACE ENDICO  
 Notifier Name:  
 Caller Agency:  
 Contact for more spill info: SAME AS ABOVE

Spiller Phone:  
 Notifier Phone:  
 Caller Phone:  
 Contact Person Phone:

Category: Known petroleum or hazardous material release with minimal potential for fire/explosion (indoors or outdoors), drinking water contamination, or releases to surface waters.  
 Class: Willing RP - No DEC Field Response - Corrective Action Initiated or Completed by RP or Other Agency

Spill Date	Date Cleanup Ceased	Cause of Spill	Meets Cleanup Standards		Penalty Recommended	
06/20/2009		EQUIPMENT FAILURE	NO		NO	

Material Spilled	Material Class	Quantity Spilled	Units	Quantity Recovered	Units	Resource(s) Affected
OTHER	OTHER	500.00	GALLONS	0.00	GALLONS	GROUNDWATER, SEWER

Caller Remarks:

Approx. 500 gallons of cooking oil spilled from 215 north MacQuesten parkway , Ace Endico onto the road and has gone into the sewer drains that lead to the Bronx river.

DEC Investigator Remarks:

6/22/09 WCDOH responded, RP doing clean up, WCDOH will do oversight...mm  
 06/29/09 Northeast Environmental reported that the responded and cleanup up the catch basins and the spill area. NFA TG

**Map Identification Number 206**    **CHEF ARGENT**    **Spill Number: 0703338**    **Close Date: 02/15/2008**  
 215 NORTH MACQUESTEN PARKWAY    MOUNT VERNON, NY    TT-Id: 520A-0203-361

MAP LOCATION INFORMATION  
 Site location mapped by: ADDRESS MATCHING  
 Approximate distance from property: 1709 feet to the NE

ADDRESS CHANGE INFORMATION  
 Revised street: 215 N MAC QUESTEN PKWY  
 Revised zip code: 10550

Source of Spill: COMMERCIAL/INDUSTRIAL  
 Notifier Type: Fire Department  
 Caller Name:  
 DEC Investigator: WCHD

Spiller: MT VERNON FD - COMMERCIAL  
 Notifier Name:  
 Caller Agency:  
 Contact for more spill info: MT VERNON FD

Spiller Phone: (914) 665-2626  
 Notifier Phone:  
 Caller Phone:  
 Contact Person Phone: (914) 665-2626

Category: Possible petroleum release with minimal potential for fire/explosion (indoors or outdoors), drinking water contamination, or releases to surface waters, known releases with no potential for damage, or non-petroleum/non-hazardous spills.  
 Class: Any Type of RP Including No RP - No DEC Field Response - Corrective Action by Spill Response Not Required

Spill Date	Date Cleanup Ceased	Cause of Spill	Meets Cleanup Standards	Penalty Recommended
06/21/2007		EQUIPMENT FAILURE	NO	NO

Material Spilled	Material Class	Quantity Spilled	Units	Quantity Recovered	Units	Resource(s) Affected
COOKING OIL	OTHER	300.00	GALLONS	0.00	GALLONS	SOIL

Caller Remarks:

DUE TO TANK RUPTURE, MATERIAL TRAVELED OUTSIDE AND DOWN THE STREET, ORIGINALLY BELIEVED TO BE 300 GALLONS, BUT COULD BE MORE. SOME ENTERED STORM DRAIN:

DEC Investigator Remarks:

WCHD notified. Estimated 500 gallon lost from tank.  
 Cooking oil on ground to storm drain(s).  
 Approximately 300 gal washed down into storm drain and Bronx River. Contractor hired; cleanup ongoing.  
 02/15/08 Recommended for closure by C. Lalak - WCHD.

Map Identification Number 207 CHEF ARGENT  
 215 NORTH MACQUESTON PKWY

MOUNT VERNON, NY Spill Number: 0011663

Close Date: 09/10/2001  
 TT-Id: 520A-0202-504

MAP LOCATION INFORMATION  
 Site location mapped by: ADDRESS MATCHING  
 Approximate distance from property: 1709 feet to the NE

ADDRESS CHANGE INFORMATION  
 Revised street: 215 N MAC QUESTEN PKWY  
 Revised zip code: 10550

Source of Spill: COMMERCIAL VEHICLE  
 Notifier Type: Health Department  
 Caller Name: CHRIS LALAK  
 DEC Investigator: WCHD

Spiller: FELIX ENDICO - CHEF ARGENT  
 Notifier Name:  
 Caller Agency: WESTCHESTER COUNTY HEALTH  
 Contact for more spill info: FELIX ENDICO

Spiller Phone: (914) 699-1320  
 Notifier Phone:  
 Caller Phone: (914) 637-4893  
 Contact Person Phone: (914) 699-1320

Category: Known release which created a fire/explosion hazards (inside or outdoors), drinking water supply contamination, or significant releases to surface waters.  
 Class: Willing RP - DEC Field Response - Corrective Action Initiated, Taken Over, or Completed by RP or Other Agency

Spill Date	Date Cleanup Ceased	Cause of Spill	Meets Cleanup Standards		Penalty Recommended		
01/29/2001		HUMAN ERROR	YES		NO		
Material Spilled	Material Class	Quantity Spilled	Units	Quantity Recovered	Units	Resource(s) Affected	
SOYBEAN OIL	OTHER	100.00	GALLONS	0.00	GALLONS	SOIL	

Caller Remarks:

OVERFILL OF A TRUCK DURING DELIVERY, SPILL BEING CLEANED UP

DEC Investigator Remarks:

Prior to Sept, 2004 data translation this spill Lead\_DEC Field was "WCDOH"  
 09/10/2001 PER J. O'DEE - SPILL CLOSED BY CHRIS LALAK OF WCDOH. NO FURTHER ACTION.

<b>Map Identification Number 208</b>	<b>RESIDENCE</b> 52 SOUTH 12TH AVE	MOUNT VERNON, NY	<b>Spill Number: 0310256</b>	<b>Close Date: 04/20/2004</b> TT-Id: 520A-0189-060
<b>MAP LOCATION INFORMATION</b>		<b>ADDRESS CHANGE INFORMATION</b>		
Site location mapped by: ADDRESS MATCHING		Revised street: NO CHANGE		
Approximate distance from property: 2207 feet to the SE		Revised zip code: 10550		
Source of Spill: PRIVATE DWELLING	Spiller: VERONICA DANIELS - COMMUNITY OIL	Spiller Phone: (718) 231-8892		
Notifier Type: Citizen	Notifier Name: MELODY HURD	Notifier Phone: (646) 533-7098		
Caller Name: MELODY HURD	Caller Agency:	Caller Phone: (646) 533-7098		
DEC Investigator: tdghiosa	Contact for more spill info: MELODY HURD	Contact Person Phone: (646) 533-7098		

Category: Known or probable release, where, without action, there is a potential for a fire/explosion hazard (indoors or outdoors), contamination of drinking water supplies, or significant release to surface waters.

Class: Willing RP - DEC Field Response - Corrective Action Initiated, Taken Over, or Completed by RP or Other Agency

Spill Date	Date Cleanup Ceased	Cause of Spill	Meets Cleanup Standards	Penalty Recommended
12/03/2003		TANK OVERFILL	YES	NO

NO MATERIAL INFORMATION GIVEN FOR THIS SPILL

## Caller Remarks:

neighbor states that when oil company comes to fill tank they spill all over her ground, and gets into our flower beds, second time this has happened.

-----  
DEC Investigator Remarks:

Prior to Sept, 2004 data translation this spill Lead\_DEC Field was "GHIOSAY"  
12/18/03 Property was inspected and the cleanup has not been completed. Community oil was contacted and told that cleanup needed to be completed tomorrow (12-19-03). TG

Cleanup performed by Tri State Environmental. TG

**THE FOLLOWING CLOSED SPILLS FOR THIS CATEGORY WERE REPORTED BETWEEN 1/4 MILE AND 1/2 MILE FROM THE SUBJECT ADDRESS. THESE SPILLS WERE REPORTED TO BE LESS THAN 100 UNITS IN QUANTITY AND CAUSED BY: EQUIPMENT FAILURE, HUMAN ERROR, TANK OVERFILL, DELIBERATE SPILL, TRAFFIC ACCIDENT, HOUSEKEEPING, ABANDONED DRUM, VANDALISM OR STORMS. THESE SPILLS ARE NEITHER MAPPED NOR PROFILED IN THIS REPORT.**

FACILITY ID	FACILITY NAME	STREET	CITY
1304239	POLE # 3	SOUTH BOND ST & MT VERNON AVE	MOUNT VERNON
0807701	GULF STATION	3032 MOUNT VERNON AVE	MOUNT VERNON
9514666	JEN-JOLI ENTERPRISES	21 FRANCIS TERRACE	YONKERS
9900283	GETTY STATION #400771	1115 YONKERS AVE	YONKERS
0911707	GETTY 121	1115 YONKERS AVE	YONKERS
0713070	GETTY #121	1115 YONKERS AVE	YONKERS
0711312	GETTY#121	1115 YONKERS AVE	YONKERS
0601893	GETTY #121	1115 YONKERS AVE	YONKERS
0513745	GETTY # 121	1115 YONKERS AVE	YONKERS
0512258	GETTY # 1'21	1115 YONKERS AVE	YONKERS
0511940	GETTY #121	1115 YONKERS AVE	YONKERS
0511040	GETTY #121	1115 YONKERS AVE	YONKERS
0406799	GETTY#121	1115 YONKERS AVE	YONKERS
9902053	INTERSECTION	CORTLAND AT PEARL ST	MOUNT VERNON
9404937	OWNERS INC. APT.	277 BRONX RIVER ROAD	YONKERS
1112366	APARTMENT BUILDING	277 BRONX RIVER	YONKERS
9707761	RESIDENCE	55 RAYBROOK ROAD	YONKERS
9203745	GUS S/S (TEXACO)	230 WEST LINCOLN AVE	MOUNT VERNON
9210782	IN FRONT OF 114 ELM ST.	114 ELM STREET	MOUNT VERNON
0712773	POLE #10	SHERWOOD & ST JAMES TERRA	YONKERS
9801058	D MAGNAN AND CO	32 COURTLANDT ST	MOUNT VERNON
0207838	GOODYEAR STORE	218 WEST LINCOLN AVE	MOUNT VERNON
0000750	WARD LEONARD ELECTRIC CO	31 SOUTH STREET	MOUNT VERNON
9009150	P.S. 14 YONKERS SCHOOL	60 CRESCENT PLACE	YONKERS


1104664	ON SIDE OF ROAD - POLE W17	100 PEARL ST	MOUNT VERNON
9308910	DISALVO S/S	236 WEST FIRST STREET	MOUNT VERNON
9704503	CHEF ARGENT	NORTH MCQUENSTEN PARKWAY	MOUNT VERNON
0406809	POLE # W15	215 MACQUESTEN PARKWAY	MOUNT VERNON
0011705	CHEF ARGENT	215 NORTH MACQUESTEN PKWY	MOUNT VERNON
0111955	POLE W3	LINCOLN AVE/VALENTINE	MOUNT VERNON
1204480	POLE #15	NORTH HIGH & ELM STREET	MT. VERNON
9706855	SPILL NUMBER 9706855	MOUNT VERNON AVE/W LINCOLN	MOUNT VERNON
9601252	GAS STATION	171 WEST 1ST STREET	MOUNT VERNON
9902139	POLE 14	BALWIN AVE/ABBOTT ST	MOUNT VERNON
0101659	APARTMENT BUILDING	37 WINFRED AVE	YONKERS
0411259	RESIDENCE	34 SOUTH 14TH AVE	MOUNT VERNON
9712524	SPILL NUMBER 9712524	12 CRESTMONT AVE	YONKERS
9606769	APT HOUSE	5 SOUTH 16TH AVE	MOUNT VERNON
9100698	INTARAKANHANG RESIDENCE	27 SOUTH 13TH AVE	MOUNT VERNON
0211859	BEL-ANN BUILDING	177 WEST LINCOLN AVE	MOUNT VERNON
1210999	OUTSIDE TANK	9 WASHINGTON PLACE	MOUNT VERNON
8807690	JANEIRO	234 N. HIGH ST	MOUNT VERNON
9704520	FORTRESS BIBLE CHURCH	53 NORTH 10TH AVE	MOUNT VERNON
1009641	POLE W2	SIDNEY AVE & NORTH 10TH ST	MOUNT VERNON
8909241	WEBB RESID	33 SOUTH 12 AVE	MOUNT VERNON
0009148	SPILL NUMBER 0009148	46 EDGEWOOD AVE	YONKERS
0704810	EQUIPMENT FAILURE	N 10TH AVE / STEVENS AVE	MOUNT VERNON
1204631	SHELL GAS STATION	1063 YONKERS AVE	YONKERS
9710861	4825 OSGOOD ST	4825 OSGOOD ST	BRONX
1006969	PERSUAD RESIDENCE	41 SOUTH 12TH AVE	MOUNT VERNON
1402393	CON ED	KIMBALL AVE NAD YONKERS AVE	YONKERS
0507948	POLE # 19855	KIMBALL AVE/YONKERS AVE	YONKERS
9403841	EXXON S/S	1065 YONKERS AVE	YONKERS
9305616	EXXON S/S	1065 YONKERS AVE	YONKERS
9005811	EXXON	1065 YONKERS AVE	YONKERS
8701446	EXXON	1065 YONKERS AVE	YONKERS
0011121	EXXON GAS STATION	1065 YONKERS AVE	YONKERS
0003494	MANHOLE 10808	MILE SQUARE RD/BRONX RIVE	YONKERS
1205602	INSIDE MANHOLE	MILE SQUARE RD / BRONX RIVER ROAD	YONKERS
1101863	KEATING RESIDENCE	56 NORTH 9TH AVE	MOUNT VERNON
0409498	RESIDENCE	36 SOUTH 11TH AVE	MOUNT VERNON
9808338	SOUTH 10TH AVE & 1ST ST	SOUTH 10TH AVE & 1ST ST	MOUNT VERNON
0809646	APARTMENT BLDG	555 BRONX RIVER RD	YONKERS
0913807	CT DREAM REALTY	37 SOUTH 11TH AVE	MOUNT VERNON
1108293	DRUM RUN	BULLARD AVE	BRONX
9700958	DRY CLEANER	346 KIMBELL AVE	YONKERS
9611452	SALLY SHERMAN	300 NORTH MCQUESTIN	MOUNT VERNON
8806705	SALLY SHERMAN FOODS	300 NORTH MACQUESTER AVE	MOUNT VERNON

0010536	PARMAN LAUNDRY	131 WEST LINCOLN AVE	MOUNT VERNON
9401284	MT. CARMEL SCHOOL	19 SOUTH 10TH AVE	MOUNT VERNON
0000720	SALLY SHERMAN	307 NORTH MACQUESTEN PKY	MOUNT VERNON
0207081	SPILL NUMBER 0207081	56 SOUTH 11TH AVE	MOUNT VERNON
1011626	PVT DWELLING	43 RIDGEWOOD AVE	YONKERS
0204348	FOAM PRODUCTS	4747 BRONX BLVD	BRONX
0108644	SPILL NUMBER 0108644	64 SOUTH 11TH AVE	MOUNT VERNON
1304665	CELETTI - SALA RESIDENCE	316 LOCUST AVE	MOUNT VERNON
9706797	SPILL NUMBER 9706797	EDGEWOOD AVE & VERNON AVE	YONKERS
0905011	SOIL/ DIRT BASEMENT	743 EAST 243RD ST	BRONX
0209614	SPILL NUMBER 0209614	743 EAST 243RD STREET	BRONX
9512933	RESIDENCE	199 BRONK RIVER RD	YONKERS
8806918	PRESIDENTIAL MGMT	199 BRONK RIVER RD	YONKERS
9515533	SPILL NUMBER 9515533	1037 YONKERS AVE	YONKERS
9809997	AOT BLDG	740 EAST 243RD ST	BRONX
0812562	EBANKS RESIDENCE	318 NORTH HIGH ST	MOUNT VERNON
9802480	KIMBALL AVE/VILLA	KIMBALL AVE/VILLA	YONKERS
1101023	POLE TOP 16	142 NORTH #8 AVE	MT. VERNON
0902422	RESIDENCE	4746 CARPENTER AVE	BRONX
1305521	CON EDISON POLE #12051	4761 RICHARDSON AVE	BRONX
0106905	SPILL NUMBER 0106905	120 SOUTH 13TH AVE	MOUNT VERNON





***NO OIL STORAGE FACILITIES LARGER THAN 400,000 GALLONS IDENTIFIED WITHIN 1/4 MILE SEARCH RADIUS***



**PETROLEUM BULK STORAGE FACILITIES LESS THAN 400,000 GALLONS IDENTIFIED WITHIN THE 1/4 MILE SEARCH RADIUS**

PLEASE NOTE: \* Compass directions can vary substantially for sites located very close to the subject property address.

**Map Identification Number 209**      **REPETTIS SES ST**  
 22 SOUTH WEST ST

MT VERNON, NY 10550

**Facility Id: 3-172359**

**Source: NYS DEC**  
 TT-Id: 640A-0077-602

**MAP LOCATION INFORMATION**

Site location mapped by: **MANUAL MAPPING (3)**  
 Approximate distance from property: **0 feet**

**ADDRESS CHANGE INFORMATION**

Revised street: **NO CHANGE**  
 Revised zip code: **NO CHANGE**

Facility Type: **Retail Gasoline Sales**  
 Site Status: **ACTIVE PBS;>1100 GAL PBS, REGARDLESS IF SUBPART 360-14 TANKS EXIST OR NOT**  
 Expiration Date of the facility's registration certificate: **08/24/2002**  
 Operator Name: **JOHN REPETTI**  
 Owner Name: **JOHN REPETTI**  
 Owner Address: **32 PAULA AVE, YONKERS, NY 10704**

Facility Phone #: **(914) 664-1100**  
 Owner Type: **Corporate/Commercial**

TANK NUMBER	TANK STATUS	TANK CONTENT	CAPACITY GALLONS	TANK LOCATION	INSTALL DATE	TEST DATE	CLOSE DATE
1	In Service	UNLEADED GASOLINE	2000	Underground	12/25	06/93	
2	In Service	UNLEADED GASOLINE	2000	Underground	12/25	06/93	
3	In Service	UNLEADED GASOLINE	2000	Underground	12/25	06/93	
4	In Service	#1 2 OR 4 FUEL OIL	2000	Underground	12/25	06/93	
5	In Service	OTHER	550	Underground	12/25		

TANK NUMBER: **1**  
 TANK EXT. PROTECTION:  
 PIPING EXT. PROTECTN:  
 PIPING TYPE: **Steel/Iron**  
 OVERFILL PROTECTN & SPILL PREVENTION

TANK TYPE: **Steel/Carbon Steel**  
 TANK LEAK DETECTN: **None**  
 PIPING LEAK DETECTN:  
 PIPING LOCATION:  
 DISPENSER METHOD: **Suction**

TK INT. PROTECTION:  
 TK SEC. CONTAINMNT: **None**  
 PIPE SEC. CONTAINMNT:

TANK NUMBER: **2**  
 TANK EXT. PROTECTION:  
 PIPING EXT. PROTECTN:  
 PIPING TYPE: **Steel/Iron**  
 OVERFILL PROTECTN & SPILL PREVENTION

TANK TYPE: **Steel/Carbon Steel**  
 TANK LEAK DETECTN: **None**  
 PIPING LEAK DETECTN:  
 PIPING LOCATION:  
 DISPENSER METHOD: **Suction**

TK INT. PROTECTION:  
 TK SEC. CONTAINMNT: **None**  
 PIPE SEC. CONTAINMNT:

\*\*\*\* TANK INFO FOR THIS SITE CONTINUES ON NEXT PAGE \*\*\*\*

TANK NUMBER: 3  
 TANK EXT. PROTECTION:  
 PIPING EXT. PROTECTN:  
 PIPING TYPE: Steel/Iron  
 OVERFILL PROTECTN &:  
 SPILL PREVENTION

TANK TYPE: Steel/Carbon Steel  
 TANK LEAK DETECTN: None  
 PIPING LEAK DETECTN:  
 PIPING LOCATION:  
 DISPENSER METHOD: Suction

TK INT. PROTECTION:  
 TK SEC. CONTAINMNT: None  
 PIPE SEC. CONTAINMNT:

TANK NUMBER: 4  
 TANK EXT. PROTECTION:  
 PIPING EXT. PROTECTN:  
 PIPING TYPE: Steel/Iron  
 OVERFILL PROTECTN &:  
 SPILL PREVENTION

TANK TYPE: Steel/Carbon Steel  
 TANK LEAK DETECTN: None  
 PIPING LEAK DETECTN:  
 PIPING LOCATION:  
 DISPENSER METHOD: Suction

TK INT. PROTECTION:  
 TK SEC. CONTAINMNT: None  
 PIPE SEC. CONTAINMNT:

TANK NUMBER: 5  
 TANK EXT. PROTECTION:  
 PIPING EXT. PROTECTN:  
 PIPING TYPE: Steel/Iron  
 OVERFILL PROTECTN &:  
 SPILL PREVENTION

TANK TYPE: Steel/Carbon Steel  
 TANK LEAK DETECTN: None  
 PIPING LEAK DETECTN:  
 PIPING LOCATION:  
 DISPENSER METHOD: Suction

TK INT. PROTECTION:  
 TK SEC. CONTAINMNT: None  
 PIPE SEC. CONTAINMNT:

Map Identification Number 210 AVIS RENT A CAR SYSTEM, INC.  
 130 MT. VERNON AVE.

Facility Id: 3-448109 Source: NYS DEC  
 MT VERNON, NY 10550 TT-Id: 640A-0079-820

MAP LOCATION INFORMATION  
 Site location mapped by: MANUAL MAPPING (3)  
 Approximate distance from property: 350 feet to the E

ADDRESS CHANGE INFORMATION  
 Revised street: 130 MOUNT VERNON AVE  
 Revised zip code: NO CHANGE

Facility Type: Other  
 Site Status: ACTIVE PBS;>1100 GAL PBS, REGARDLESS IF SUBPART 360-14 TANKS EXIST OR NOT  
 Expiration Date of the facility's registration certificate: 06/28/2003  
 Operator Name: MIKE CRISCUOLO Facility Phone #: (914) 664-3433  
 Owner Name: AVIS RENT A CAR SYSTEM, INC. Owner Type: Corporate/Commercial  
 Owner Address: 900 OLD COUNTRY RD. DEPT. 93-36, GARDEN CITY, NY 11530

TANK NUMBER	TANK STATUS	TANK CONTENT	CAPACITY GALLONS	TANK LOCATION	INSTALL DATE	TEST DATE	CLOSE DATE
1	Closed Before 4/1/91	UNLEADED GASOLINE	3000	Underground	12/69	07/88	00/00
2	Closed Before 4/1/91	UNLEADED GASOLINE	3000	Underground	12/69	07/88	00/00
3	In Service	UNLEADED GASOLINE	4000	Underground	06/90	07/90	

**Map Identification Number 211**     **365 BRONX RIVER ROAD OWNERS CORP.**  
 365 BRONX RIVER RD

**Facility Id: 3-049867**  
 YONKERS, NY 10704

**Source: NYS DEC**  
 TT-Id: 640A-0077-217

**MAP LOCATION INFORMATION**  
 Site location mapped by: ADDRESS MATCHING  
 Approximate distance from property: 531 feet to the W

**ADDRESS CHANGE INFORMATION**  
 Revised street: NO CHANGE  
 Revised zip code: NO CHANGE

Facility Type: Private Residence  
 Site Status: ACTIVE PBS;>1100 GAL PBS, REGARDLESS IF SUBPART 360-14 TANKS EXIST OR NOT  
 Expiration Date of the facility's registration certificate: 12/04/2001  
 Operator Name: LOUIS PEPDJONOVIC  
 Owner Name: 365 BRONX RIVER ROAD OWNERS CORP.  
 Owner Address: 705 BRONX RIVER ROAD, YONKERS, NY 10704  
 Facility Phone #: (914) 237-1951  
 Owner Type: Corporate/Commercial

TANK NUMBER	TANK STATUS	TANK CONTENT	CAPACITY GALLONS	TANK LOCATION	INSTALL DATE	TEST DATE	CLOSE DATE
1	In Service	#5 OR 6 FUEL OIL	7500	Underground	00/00		

**Map Identification Number 212**     **411 BRONX RIVER ROAD**  
 411 BRONX RIVER ROAD

**Facility Id: 3-600043**  
 YONKERS, NY 10704

**Source: NYS DEC**  
 TT-Id: 640A-0078-089

**MAP LOCATION INFORMATION**  
 Site location mapped by: ADDRESS MATCHING  
 Approximate distance from property: 542 feet to the NNW

**ADDRESS CHANGE INFORMATION**  
 Revised street: NO CHANGE  
 Revised zip code: NO CHANGE

Facility Type: Apartment Building  
 Site Status: ACTIVE PBS;>1100 GAL PBS, REGARDLESS IF SUBPART 360-14 TANKS EXIST OR NOT  
 Expiration Date of the facility's registration certificate: 06/13/2001  
 Operator Name: MEL WATSON  
 Owner Name: FRAYDON ENTERPRISES  
 Owner Address: 3 NEW YORK PLAZA 19TH FLOOR, NEW YORK, NY 10004  
 Facility Phone #: (914) 776-0548  
 Owner Type: Corporate/Commercial

TANK NUMBER	TANK STATUS	TANK CONTENT	CAPACITY GALLONS	TANK LOCATION	INSTALL DATE	TEST DATE	CLOSE DATE
1	In Service	#5 OR 6 FUEL OIL	10000	Underground	00/59		

**Map Identification Number 213**     **355 BRONX RIVER RD. OWNERS CORP**  
 355 BRONX RIVER RD

**Facility Id: 3-426997**  
 YONKERS, NY 10704

**Source: NYS DEC**  
 TT-Id: 640A-0077-878

**MAP LOCATION INFORMATION**

Site location mapped by: ADDRESS MATCHING  
 Approximate distance from property: 615 feet to the W

**ADDRESS CHANGE INFORMATION**

Revised street: NO CHANGE  
 Revised zip code: NO CHANGE

Facility Type: Apartment Building  
 Site Status: ACTIVE PBS;>1100 GAL PBS, REGARDLESS IF SUBPART 360-14 TANKS EXIST OR NOT  
 Expiration Date of the facility's registration certificate: 02/03/2003  
 Operator Name: STEFAN FEIL SR.  
 Owner Name: 355 BRONX RIVER RD. OWNERS CORP  
 Owner Address: 355 BRONX RIVER RD, YONKERS, NY 10704

Facility Phone #: (914) 237-3047  
 Owner Type: Corporate/Commercial

TANK NUMBER	TANK STATUS	TANK CONTENT	CAPACITY GALLONS	TANK LOCATION	INSTALL DATE	TEST DATE	CLOSE DATE
1	In Service	#5 OR 6 FUEL OIL	7500	Aboveground	00/00		

**Map Identification Number 214**     **RED DEVIL PAINTS CHEMICALS**  
 30 NORTH WEST ST

**Facility Id: 3-169080**  
 MT VERNON, NY 10550

**Source: NYS DEC**  
 TT-Id: 640A-0077-535

**MAP LOCATION INFORMATION**

Site location mapped by: MANUAL MAPPING (3)  
 Approximate distance from property: 639 feet to the NNE

**ADDRESS CHANGE INFORMATION**

Revised street: NO CHANGE  
 Revised zip code: NO CHANGE

Facility Type: Other  
 Site Status: ACTIVE PBS;>1100 GAL PBS, REGARDLESS IF SUBPART 360-14 TANKS EXIST OR NOT  
 Expiration Date of the facility's registration certificate: 04/29/1996  
 Operator Name: JOE CAMP  
 Owner Name: INSILCO CORPORATION  
 Owner Address: 300 NORTH MARIENFELD SUITE 400 THE SUMMI, MIDLAND, TX 79701

Facility Phone #: (914) 699-3311  
 Owner Type: Corporate/Commercial

TANK NUMBER	TANK STATUS	TANK CONTENT	CAPACITY GALLONS	TANK LOCATION	INSTALL DATE	TEST DATE	CLOSE DATE
9	In Service	#1 2 OR 4 FUEL OIL	5000	Underground Vaulted w/ Access	02/85		
H	Closed-In Place	#5 OR 6 FUEL OIL	6000	Underground	00/00		06/91

Map Identification Number 215 **EXTRA SPACE STORAGE - MT. VERNON NORTHWEST** Facility Id: 3-602052 Source: NYS DEC  
 30 NORTH WEST STREET MOUNT VERNON, 10550 TT-Id: 640A-0087-392

MAP LOCATION INFORMATION  
 Site location mapped by: MANUAL MAPPING (3)  
 Approximate distance from property: 639 feet to the NNE

ADDRESS CHANGE INFORMATION  
 Revised street: NO CHANGE  
 Revised zip code: NO CHANGE

Facility Type: Other  
 Site Status: Unregistered  
 Expiration Date of the facility's registration certificate:  
 Operator Name: ANDY PARSELLS Operator Phone #: (914) 667-7506  
 Owner Name: SEAN GROSZKOWSKI - LBG, INC. - ASSOCIATE  
 Owner Company: EXTRA SPACE STORAGE, LLC Owner Type:  
 Owner Address: 2795 EAST COTTONWOOD PARKWAY, SUITE 400, SALT LAKE CITY, UT 84121

TANK NUMBER	TANK STATUS	TANK CONTENT	CAPACITY GALLONS	TANK LOCATION	INSTALL DATE	TEST DATE	CLOSE DATE
UST-2A	Closed - Removed	Other	1500	Underground			06/01/1991
UST-3A	Closed - Removed	MINERAL SPIRITS	1500	Underground			06/01/1991
UST-7A	Closed - Removed	Other	1500	Underground			
UST-8A	Closed - Removed	Other	1500	Underground			
UST-9A	Closed - Removed	Other	1500	Underground			
UST-10A	Closed - Removed	Other	1500	Underground			
UST-11A	Closed - Removed	Other	1500	Underground			
UST-P	Closed - Removed	Other	3000	Underground			04/08/2008
AST-6	Closed - Removed	Other	1500	Aboveground on Crib Rack or Cradle			10/01/1993
AST-7	Closed - Removed	Other	1500	Aboveground on Crib Rack or Cradle			10/01/1993
AST-8	Closed - Removed	MINERAL SPIRITS	4000	Aboveground on Crib Rack or Cradle			10/01/1993
AST-9	Closed - Removed	#2 Fuel Oil	10000	Aboveground on Crib Rack or Cradle			11/30/2006
UST-D	Closed - Removed	MINERAL SPIRITS	4000	Underground			12/06/2006
UST-W	Closed - Removed	Other	3000	Underground			08/02/2007
UST-X	Closed - Removed	Other	3000	Underground			08/02/2007
UST-Y	Closed - Removed	Other	3000	Underground			08/15/2007
UST-Z	Closed - Removed	Other	3000	Underground			08/15/2007
UST-C	Closed - Removed	Waste Oil/Used Oil	1500	Underground			06/01/1991
UST-T	Closed - Removed	Waste Oil/Used Oil	500	Underground			06/20/2008
UST-34	Closed - Removed	MINERAL SPIRITS	4000	Underground			06/01/1991
UST-35	Closed - Removed	MINERAL SPIRITS	4000	Underground			06/01/1991
UST-36	Closed - Removed	MINERAL SPIRITS	4000	Underground			06/01/1991
UST-E	Closed - Removed	MINERAL SPIRITS	4000	Underground			10/12/2007
UST-H	Closed - Removed	#6 Fuel Oil	10000	Underground			05/01/1992

**Map Identification Number 216**      **SHORCO GAS STATION**  
 1238 YONKERS AVE.

**Facility Id: 3-505196**  
 YONKERS, NY 10704

**Source: NYS DEC**  
 TT-Id: 640A-0078-055

**MAP LOCATION INFORMATION**  
 Site location mapped by: ADDRESS MATCHING  
 Approximate distance from property: 786 feet to the NNW

**ADDRESS CHANGE INFORMATION**  
 Revised street: NO CHANGE  
 Revised zip code: NO CHANGE

Facility Type: Retail Gasoline Sales  
 Site Status: ACTIVE PBS;>1100 GAL PBS, REGARDLESS IF SUBPART 360-14 TANKS EXIST OR NOT  
 Expiration Date of the facility's registration certificate: 10/05/2000  
 Operator Name: SINGH JAGIR & KAUR BALWINDER  
 Owner Name: SHERWOOD GARDENS ASSOC.  
 Owner Address: 279 WEST 231 STREET, BRONX, NY 10463  
 Facility Phone #: (914) 237-6052  
 Owner Type:

TANK NUMBER	TANK STATUS	TANK CONTENT	CAPACITY GALLONS	TANK LOCATION	INSTALL DATE	TEST DATE	CLOSE DATE
1	In Service	UNLEADED GASOLINE	2000	Underground	12/80		
2	In Service	UNLEADED GASOLINE	4000	Underground	12/80		
3	In Service	UNLEADED GASOLINE	1000	Underground	12/80		
4	In Service	DIESEL	1000	Underground	01/87		

**Map Identification Number 217**      **SHERWOOD GARDENS**  
 1-3 SHERWOOD TERRACE

**Facility Id: 3-177784**  
 YONKERS, NY 10704

**Source: NYS DEC**  
 TT-Id: 640A-0078-467

**MAP LOCATION INFORMATION**  
 Site location mapped by: MANUAL MAPPING (3)  
 Approximate distance from property: 874 feet to the NW

**ADDRESS CHANGE INFORMATION**  
 Revised street: NO CHANGE  
 Revised zip code: NO CHANGE

Facility Type: Apartment Building  
 Site Status: ACTIVE PBS;>1100 GAL PBS, REGARDLESS IF SUBPART 360-14 TANKS EXIST OR NOT  
 Expiration Date of the facility's registration certificate: 06/30/2002  
 Operator Name: ROBERT E. HILL, INC.  
 Owner Name: SHERWOOD GARDENS ASSOCIATES  
 Owner Address: 279 W. 231ST STREET, BRONX, NY 10463  
 Facility Phone #: (914) 237-7050  
 Owner Type: Corporate/Commercial

TANK NUMBER	TANK STATUS	TANK CONTENT	CAPACITY GALLONS	TANK LOCATION	INSTALL DATE	TEST DATE	CLOSE DATE
1	In Service	#5 OR 6 FUEL OIL	3000	Aboveground	00/00		
2	In Service	#5 OR 6 FUEL OIL	3000	Aboveground	00/00		

**Map Identification Number 218**     **MICHAEL ANTHONY JEWELERS,INC.**  
 115 SOUTH MACQUESTEN PARKWAY

**Facility Id: 3-600559**  
 MOUNT VERNON, NY 10550

**Source: NYS DEC**  
 TT-Id: 640A-0079-662

**MAP LOCATION INFORMATION**

Site location mapped by: MANUAL MAPPING (3)  
 Approximate distance from property: 914 feet to the SSW

**ADDRESS CHANGE INFORMATION**

Revised street: 115 MAC QUESTEN PARKWAY SOUTH  
 Revised zip code: NO CHANGE

Facility Type: Manufacturing  
 Site Status: ACTIVE PBS;>1100 GAL PBS, REGARDLESS IF SUBPART 360-14 TANKS EXIST OR NOT  
 Expiration Date of the facility's registration certificate: 05/11/1999  
 Operator Name: STAN BREGMAN  
 Owner Name: MICHAEL ANTHONY JEWELERS,INC.  
 Owner Address: 70 SOUTH MACQUESTEN PARKWAY, MOUNT VERNON, NY 10550

Facility Phone #: (914) 699-0000  
 Owner Type: Corporate/Commercial

TANK NUMBER	TANK STATUS	TANK CONTENT	CAPACITY GALLONS	TANK LOCATION	INSTALL DATE	TEST DATE	CLOSE DATE
001	Temp Out of Service	#1 2 OR 4 FUEL OIL	4000	Underground	00/00	03/94	

**Map Identification Number 219**     **345 BRONX RIVER ROAD OWNERS INC.**  
 345 BRONX RIVER ROAD

**Facility Id: 3-053708**  
 YONKERS, NY 10704

**Source: NYS DEC**  
 TT-Id: 640A-0077-225

**MAP LOCATION INFORMATION**

Site location mapped by: MANUAL MAPPING (3)  
 Approximate distance from property: 960 feet to the WSW

**ADDRESS CHANGE INFORMATION**

Revised street: NO CHANGE  
 Revised zip code: NO CHANGE

Facility Type: Apartment Building  
 Site Status: ACTIVE PBS;>1100 GAL PBS, REGARDLESS IF SUBPART 360-14 TANKS EXIST OR NOT  
 Expiration Date of the facility's registration certificate: 12/02/2001  
 Operator Name: C. CAVAJANI  
 Owner Name: 345 BRONX RIVER ROAD OWNERS INC.  
 Owner Address: C/O ABBCOTT MGMT. P.O. BOX 758, LARCHMONT, NY 10538

Facility Phone #: (914) 237-2200  
 Owner Type: Private Resident

TANK NUMBER	TANK STATUS	TANK CONTENT	CAPACITY GALLONS	TANK LOCATION	INSTALL DATE	TEST DATE	CLOSE DATE
1	Closed-Rmvd from Ground	#5 OR 6 FUEL OIL	7500	Underground	00/00		10/94
2	In Service	#1 2 OR 4 FUEL OIL	5000	Underground Vaulted w/ Access	10/94		



Map Identification Number 220 A SCRAP DEALERS  
140 S TERRACE AVE

Facility Id: 3-168149  
MT VERNON, NY 10550

Source: NYS DEC  
TT-Id: 640A-0077-514

MAP LOCATION INFORMATION

Site location mapped by: ADDRESS MATCHING  
Approximate distance from property: 969 feet to the S

ADDRESS CHANGE INFORMATION

Revised street: NO CHANGE  
Revised zip code: NO CHANGE

Facility Type: None Given  
Site Status: ADMINISTRATIVELY CLOSED  
Expiration Date of the facility's registration certificate: 06/18/1992  
Operator Name: ALEX SCLIETTINO  
Owner Name: ALEX SCLIETTINO  
Owner Address: 6 LEDDY LANE, PLEATSVILLE, NY 10570

Facility Phone #: (914) 667-0211  
Owner Type:

TANK NUMBER	TANK STATUS	TANK CONTENT	CAPACITY GALLONS	TANK LOCATION	INSTALL DATE	TEST DATE	CLOSE DATE
1	Administratively Closed	LEADED GASOLINE	1000	Underground	12/80		06/95
2	Administratively Closed	DIESEL	1000	Underground	12/80		06/95
3	Administratively Closed	KEROSENE	275	Aboveground	12/80		06/95

Map Identification Number 221 A-SCRAP DEALERS, INC.  
140 SO. TERRACE AVE.

Facility Id: 3-493775  
MT. VERNON, NY 10550

Source: NYS DEC  
TT-Id: 640A-0077-972

MAP LOCATION INFORMATION

Site location mapped by: ADDRESS MATCHING  
Approximate distance from property: 969 feet to the S

ADDRESS CHANGE INFORMATION

Revised street: NO CHANGE  
Revised zip code: NO CHANGE

Facility Type: None Given  
Site Status: ACTIVE PBS;>1100 GAL PBS, REGARDLESS IF SUBPART 360-14 TANKS EXIST OR NOT  
Expiration Date of the facility's registration certificate: 09/25/1999  
Operator Name: A-SCRAP DEALERS  
Owner Name: A-SCRAP DEALERS  
Owner Address: 140 S. TERRACE AVE., MT. VERNON, NY 10550

Facility Phone #: (914) 237-7993  
Owner Type: Corporate/Commercial

TANK NUMBER	TANK STATUS	TANK CONTENT	CAPACITY GALLONS	TANK LOCATION	INSTALL DATE	TEST DATE	CLOSE DATE
1	In Service	LEADED GASOLINE	2000	Underground	08/80		
2	In Service	DIESEL	2000	Underground	08/80		

**Map Identification Number 222**      **BEDFORD APPLIANCE INC**  
 1173 YONKERS AVE

**Facility Id: 3-176826**  
 YONKERS, NY 10704

**Source: NYS DEC**  
 TT-Id: 640A-0077-666

**MAP LOCATION INFORMATION**  
 Site location mapped by: ADDRESS MATCHING  
 Approximate distance from property: 986 feet to the NW

**ADDRESS CHANGE INFORMATION**  
 Revised street: NO CHANGE  
 Revised zip code: NO CHANGE

Facility Type: Other Retail Sales  
 Site Status: ACTIVE PBS;>1100 GAL PBS, REGARDLESS IF SUBPART 360-14 TANKS EXIST OR NOT  
 Expiration Date of the facility's registration certificate: 02/25/2003  
 Operator Name: ARTHUR DAVIDSON  
 Owner Name: ARTHUR DAVIDSON  
 Owner Address: 1173 YONKERS AVE, YONKERS, NY 10704

Facility Phone #: (914) 237-8167  
 Owner Type: Private Resident

TANK NUMBER	TANK STATUS	TANK CONTENT	CAPACITY GALLONS	TANK LOCATION	INSTALL DATE	TEST DATE	CLOSE DATE
1	In Service	KEROSENE	5000	Underground	00/00	10/93	
2	Closed-Rmvd from Ground	OTHER	5000	Underground	00/00		02/97
3	Closed-Rmvd from Ground	OTHER	1100	Underground	00/00		02/97

**Map Identification Number 223**      **ASTERISK CORP.**  
 1 RICHFIELD AVE.

**Facility Id: 3-504505**  
 YONKERS, NY 10704

**Source: NYS DEC**  
 TT-Id: 640A-0078-044

**MAP LOCATION INFORMATION**  
 Site location mapped by: MANUAL MAPPING (3)  
 Approximate distance from property: 1001 feet to the NW

**ADDRESS CHANGE INFORMATION**  
 Revised street: NO CHANGE  
 Revised zip code: NO CHANGE

Facility Type: Apartment Building  
 Site Status: ACTIVE PBS;>1100 GAL PBS, REGARDLESS IF SUBPART 360-14 TANKS EXIST OR NOT  
 Expiration Date of the facility's registration certificate: 08/30/2000  
 Operator Name: JIM KELLY  
 Owner Name: ASTERISK CORP.  
 Owner Address: BOX 4355, N.Y., N.Y. 10163

Facility Phone #: (914) 776-2840  
 Owner Type: Private Resident

TANK NUMBER	TANK STATUS	TANK CONTENT	CAPACITY GALLONS	TANK LOCATION	INSTALL DATE	TEST DATE	CLOSE DATE
1	In Service	#1 2 OR 4 FUEL OIL	1500	Underground	00/00	05/90	

**Map Identification Number 224** **RIVER ROAD APT CORP**  
 475 BRONX RIVER RD

**Facility Id: 3-170976**  
 YONKERS, NY 10704

**Source: NYS DEC**  
 TT-Id: 640A-0077-572

**MAP LOCATION INFORMATION**  
 Site location mapped by: ADDRESS MATCHING  
 Approximate distance from property: 1030 feet to the N

**ADDRESS CHANGE INFORMATION**  
 Revised street: NO CHANGE  
 Revised zip code: NO CHANGE

Facility Type: Apartment Building  
 Site Status: ACTIVE PBS;>1100 GAL PBS, REGARDLESS IF SUBPART 360-14 TANKS EXIST OR NOT  
 Expiration Date of the facility's registration certificate: 08/24/2002  
 Operator Name: JOSE ENCARNACION  
 Owner Name: RIVR RD APT CORP  
 Owner Address: 475 BRONX RIVER ROAD, YONKERS, NY 10704  
 Facility Phone #: (914) 776-1006  
 Owner Type: Corporate/Commercial

TANK NUMBER	TANK STATUS	TANK CONTENT	CAPACITY GALLONS	TANK LOCATION	INSTALL DATE	TEST DATE	CLOSE DATE
1	In Service	#5 OR 6 FUEL OIL	5000	Underground	00/00		

**Map Identification Number 225** **UNITEX TEXTILE RENTAL SERVICE**  
 155 SOUTH TERRACE

**Facility Id: 3-177776**  
 MOUNT VERNON, NY 10550

**Source: NYS DEC**  
 TT-Id: 640A-0078-466

**MAP LOCATION INFORMATION**  
 Site location mapped by: ADDRESS MATCHING  
 Approximate distance from property: 1044 feet to the S

**ADDRESS CHANGE INFORMATION**  
 Revised street: 155 SOUTH TERRACE AVE  
 Revised zip code: NO CHANGE

Facility Type: Trucking/Transporation  
 Site Status: ACTIVE PBS;>1100 GAL PBS, REGARDLESS IF SUBPART 360-14 TANKS EXIST OR NOT  
 Expiration Date of the facility's registration certificate: 01/07/1998  
 Operator Name: UNITEX TEXTILE RENTAL SERVICE  
 Owner Name: UNITEX TEXTILE RENTAL SERVICE  
 Owner Address: 40 WEST 170TH ST, NEW YORK, NY 10452  
 Facility Phone #: (914) 699-7100  
 Owner Type: Corporate/Commercial

TANK NUMBER	TANK STATUS	TANK CONTENT	CAPACITY GALLONS	TANK LOCATION	INSTALL DATE	TEST DATE	CLOSE DATE
1	Closed Before 4/1/91	#1 2 OR 4 FUEL OIL	10062	Underground	00/00		00/00
2	In Service	UNLEADED GASOLINE	1000	Underground	00/00		
3	In Service	UNLEADED GASOLINE	550	Underground	00/00		

**Map Identification Number 226**     **EMPIRE VERNON GROUP, INC.**  
 59 MT. VERNON AVE

**Facility Id: 3-600922**  
 MT. VERNON, NY 10550

**Source: NYS DEC**  
 TT-Id: 640A-0078-680

**MAP LOCATION INFORMATION**  
 Site location mapped by: ADDRESS MATCHING  
 Approximate distance from property: 1058 feet to the ESE

**ADDRESS CHANGE INFORMATION**  
 Revised street: 59 MOUNT VERNON AV  
 Revised zip code: NO CHANGE

Facility Type: Apartment Building  
 Site Status: ACTIVE PBS;>1100 GAL PBS, REGARDLESS IF SUBPART 360-14 TANKS EXIST OR NOT  
 Expiration Date of the facility's registration certificate: 05/30/2001  
 Operator Name: UNKNOWN  
 Owner Name: EMPIRE VERNON GROUP, INC.  
 Owner Address: ONE EXECUTIVE BLVD SUITE 203, SUFFERN, NY 10901

Facility Phone #: (000) 000-0000  
 Owner Type: Corporate/Commercial

TANK NUMBER	TANK STATUS	TANK CONTENT	CAPACITY GALLONS	TANK LOCATION	INSTALL DATE	TEST DATE	CLOSE DATE
1	In Service	#1 2 OR 4 FUEL OIL	2000	Underground	00/00		

**Map Identification Number 227**     **VERNON REALTY LLC**  
 4855 BALDWIN AND 4616 BRADLEY ST

**Facility Id: 2-606055**  
 BRONX, 10470

**Source: NYS DEC**  
 TT-Id: 640A-0006-286

**MAP LOCATION INFORMATION**  
 Site location mapped by: MANUAL MAPPING (3)  
 Approximate distance from property: 1091 feet to the SSW

**ADDRESS CHANGE INFORMATION**  
 Revised street: NO CHANGE  
 Revised zip code: NO CHANGE

Facility Type: Other  
 Site Status: Active  
 Expiration Date of the facility's registration certificate: 06/24/2014  
 Operator Name: ERAL BAUTISTA  
 Owner Name: DOMINICK ACQUISTA - MGR  
 Owner Company: VERNON REALTY LLC  
 Owner Address: PO BOX 6215, ASTORIA, NY 11106

Operator Phone #: (914) 380-6665  
 Owner Type: Corporate or Commercial

TANK NUMBER	TANK STATUS	TANK CONTENT	CAPACITY GALLONS	TANK LOCATION	INSTALL DATE	TEST DATE	CLOSE DATE
01	In Service	Gasoline	3000	Underground	01/01/1970		

**Map Identification Number 228** **BEACON CHEMICAL CO. INC.**  
 125 MACQUESTEN PKWY. S.

**Facility Id: 3-502162**  
 MT. VERNON, NY 10550

**Source: NYS DEC**  
 TT-Id: 640A-0079-664

**MAP LOCATION INFORMATION**

Site location mapped by: **MANUAL MAPPING (3)**  
 Approximate distance from property: 1101 feet to the SSW

**ADDRESS CHANGE INFORMATION**

Revised street: 125 MAC QUESTEN PKWY S  
 Revised zip code: NO CHANGE

Facility Type: None Given  
 Site Status: UNREGULATED;<1101 GAL PBS & NO SUBPART 360-14  
 Expiration Date of the facility's registration certificate: 08/30/1995  
 Operator Name: BEACONCHEMICAL CO.  
 Owner Name: MILTON MESHIRER  
 Owner Address: 22 LAW ROAD, BRIARCLIFF, NY 10510

Facility Phone #: (914) 699-3400  
 Owner Type:

TANK NUMBER	TANK STATUS	TANK CONTENT	CAPACITY GALLONS	TANK LOCATION	INSTALL DATE	TEST DATE	CLOSE DATE
1	Closed-In Place	#1 2 OR 4 FUEL OIL	2500	Underground	11/31		07/90
2	Closed-In Place	LEADED GASOLINE	550	Underground	11/31		07/90

**Map Identification Number 229** **DELACKNER HELICOPTERS INC**  
 14 NORTH BLEEKER STREET

**Facility Id: 3-502480**  
 MT. VERNON, NY 10550

**Source: NYS DEC**  
 TT-Id: 640A-0078-035

**MAP LOCATION INFORMATION**

Site location mapped by: **ADDRESS MATCHING**  
 Approximate distance from property: 1105 feet to the ESE

**ADDRESS CHANGE INFORMATION**

Revised street: NO CHANGE  
 Revised zip code: NO CHANGE

Facility Type: None Given  
 Site Status: UNREGULATED;<1101 GAL PBS & NO SUBPART 360-14  
 Expiration Date of the facility's registration certificate: 08/30/1995  
 Operator Name: JOHN CLEANTHES  
 Owner Name: JOHN CLEANTHES  
 Owner Address: SUMMIT CIRCLE, SOMMERS, NY 00000

Facility Phone #: (914) 277-4908  
 Owner Type:

TANK NUMBER	TANK STATUS	TANK CONTENT	CAPACITY GALLONS	TANK LOCATION	INSTALL DATE	TEST DATE	CLOSE DATE
001	Closed Before 4/1/91	#1 2 OR 4 FUEL OIL	550	Underground	01/37		00/00
002	Closed Before 4/1/91	#1 2 OR 4 FUEL OIL	1000	Underground	01/48		00/00

**Map Identification Number 230**      **52 YONKERS TERRACE OWNERS INC.**  
 52 YONKERS TERRACE

**Facility Id: 3-049832**  
 YONKERS, NY 10704

**Source: NYS DEC**  
 TT-Id: 640A-0077-216

**MAP LOCATION INFORMATION**  
 Site location mapped by: ADDRESS MATCHING  
 Approximate distance from property: 1107 feet to the W

**ADDRESS CHANGE INFORMATION**  
 Revised street: NO CHANGE  
 Revised zip code: NO CHANGE

Facility Type: Apartment Building  
 Site Status: ACTIVE PBS;>1100 GAL PBS, REGARDLESS IF SUBPART 360-14 TANKS EXIST OR NOT  
 Expiration Date of the facility's registration certificate: 12/02/2001  
 Operator Name: GEORGE PERKOLAS  
 Owner Name: 52 YONKERS TERRACE OWNERS INC  
 Owner Address: 52 YONKERS TERR, YONKERS, NY 10704  
 Facility Phone #: (914) 776-2582  
 Owner Type: Private Resident

TANK NUMBER	TANK STATUS	TANK CONTENT	CAPACITY GALLONS	TANK LOCATION	INSTALL DATE	TEST DATE	CLOSE DATE
1	In Service	#5 OR 6 FUEL OIL	7500	Underground	00/00		06/94

**Map Identification Number 231**      **TERRACE REALTY CORPY**  
 50 YONKERS TERRACE

**Facility Id: 3-048631**  
 YONKERS, NY 10704

**Source: NYS DEC**  
 TT-Id: 640A-0077-195

**MAP LOCATION INFORMATION**  
 Site location mapped by: ADDRESS MATCHING  
 Approximate distance from property: 1116 feet to the W

**ADDRESS CHANGE INFORMATION**  
 Revised street: NO CHANGE  
 Revised zip code: NO CHANGE

Facility Type: None Given  
 Site Status: ACTIVE PBS;>1100 GAL PBS, REGARDLESS IF SUBPART 360-14 TANKS EXIST OR NOT  
 Expiration Date of the facility's registration certificate: 12/02/1996  
 Operator Name: C DEFEO  
 Owner Name: TERRACE REALTY CO  
 Owner Address: PO BOX 449, MY VERNON, NY 10551  
 Facility Phone #: (914) 665-0633  
 Owner Type: Corporate/Commercial

TANK NUMBER	TANK STATUS	TANK CONTENT	CAPACITY GALLONS	TANK LOCATION	INSTALL DATE	TEST DATE	CLOSE DATE
1	In Service	#5 OR 6 FUEL OIL	7500	Underground	00/00		

**Map Identification Number 232**     **333 BRONX RIVER TENANTS CORP**  
 333 BRONX RIVER RD

**Facility Id: 3-053805**  
 YONKERS, NY 10704

**Source: NYS DEC**  
 TT-Id: 640A-0077-229

**MAP LOCATION INFORMATION**  
 Site location mapped by: MANUAL MAPPING (3)  
 Approximate distance from property: 1123 feet to the WSW

**ADDRESS CHANGE INFORMATION**  
 Revised street: NO CHANGE  
 Revised zip code: NO CHANGE

Facility Type: Apartment Building  
 Site Status: ACTIVE PBS;>1100 GAL PBS, REGARDLESS IF SUBPART 360-14 TANKS EXIST OR NOT  
 Expiration Date of the facility's registration certificate: 12/02/2001  
 Operator Name: 333 BRONX RIVER TENANTS CORP  
 Owner Name: 333 BRONX RIVER TENANTS CORP  
 Owner Address: 1101 MIDLAND AVE, BRONXVILLE, NY 10708  
 Facility Phone #: (914) 237-5426  
 Owner Type: Corporate/Commercial

TANK NUMBER	TANK STATUS	TANK CONTENT	CAPACITY GALLONS	TANK LOCATION	INSTALL DATE	TEST DATE	CLOSE DATE
1	In Service	#5 OR 6 FUEL OIL	15000	Aboveground on Legs Racks Etc	12/65		

**Map Identification Number 233**     **160 SOUTH MACQUESTEN PARKWAY**  
 160 SOUTH MAQUESTEN PARKWAY

**Facility Id: 2-610770**  
 BRONX, 10550

**Source: NYS DEC**  
 TT-Id: 640A-0089-355

**MAP LOCATION INFORMATION**  
 Site location mapped by: MANUAL MAPPING (4)  
 Approximate distance from property: 1160 feet to the SSW

**ADDRESS CHANGE INFORMATION**  
 Revised street: 160 S MAQUESTEN PKWY  
 Revised zip code: NO CHANGE

Facility Type: Manufacturing (Other than Chemical)/Processing  
 Site Status: Unregulated  
 Expiration Date of the facility's registration certificate: 04/02/2010  
 Operator Name: MACQUESTEN PROPERTIES INC.  
 Owner Name: -  
 Owner Company: MACQUESTEN PROPERTIES INC  
 Owner Address: 1428 MIDLAND AVE. SUITE 6, BRONXVILLE, NY 10708  
 Operator Phone #: (914) 237-2300  
 Owner Type: Corporate or Commercial

TANK NUMBER	TANK STATUS	TANK CONTENT	CAPACITY GALLONS	TANK LOCATION	INSTALL DATE	TEST DATE	CLOSE DATE
01	Closed - Removed	Diesel	5000	Underground	01/01/1990		03/26/2008
02	Closed - Removed	Diesel	1000	Underground	01/01/1990		03/26/2008
03	Closed - In Place	Gasoline	550	Underground	01/01/1990		03/26/2008
04	Closed - Removed	#2 Fuel Oil	1000	Underground	01/01/1990		03/26/2008
The following tank(s) were either deleted from the reported data or the number was re-assigned.							
001	In Service	Diesel	3000	Underground	01/01/1990		
002	In Service	Diesel	3000	Underground	01/01/1990		

\*\*\*\* TANK INFO CONTINUES ON NEXT PAGE \*\*\*\*

003	In Service	Gasoline	1000	Underground	01/01/1990
004	In Service	#2 Fuel Oil	1000	Underground	01/01/1990

**Map Identification Number 234**    **117 NO TERRACE AVE**  
 117 NO TERRACE AVE

**Facility Id: 3-122742**  
 MOUNT VERNON, NY 10550

**Source: NYS DEC**  
 TT-Id: 640A-0077-350

MAP LOCATION INFORMATION  
 Site location mapped by: ADDRESS MATCHING  
 Approximate distance from property: 1173 feet to the ENE

ADDRESS CHANGE INFORMATION  
 Revised street: NO CHANGE  
 Revised zip code: NO CHANGE

Facility Type:	Apartment Building	Facility Phone #:	(914) 769-8915
Site Status:	ACTIVE PBS;>1100 GAL PBS, REGARDLESS IF SUBPART 360-14 TANKS EXIST OR NOT	Owner Type:	Corporate/Commercial
Expiration Date of the facility's registration certificate:	03/24/2002		
Operator Name:	EAMON O'BRIEN		
Owner Name:	PATRICK & CARMEL LYDEN		
Owner Address:	175 PYTHIAN AVE, HAWTHORNE, NY 10532		

TANK NUMBER	TANK STATUS	TANK CONTENT	CAPACITY GALLONS	TANK LOCATION	INSTALL DATE	TEST DATE	CLOSE DATE
A	In Service	#1 2 OR 4 FUEL OIL	1500	Aboveground	00/00		

**Map Identification Number 235**    **485 APARTMENT CORP**  
 485 BRONX RIVER RD

**Facility Id: 3-311758**  
 YONKERS, NY 10704

**Source: NYS DEC**  
 TT-Id: 640A-0077-794

MAP LOCATION INFORMATION  
 Site location mapped by: ADDRESS MATCHING  
 Approximate distance from property: 1173 feet to the N

ADDRESS CHANGE INFORMATION  
 Revised street: NO CHANGE  
 Revised zip code: NO CHANGE

Facility Type:	Apartment Building	Facility Phone #:	(914) 237-3398
Site Status:	ACTIVE PBS;>1100 GAL PBS, REGARDLESS IF SUBPART 360-14 TANKS EXIST OR NOT	Owner Type:	Corporate/Commercial
Expiration Date of the facility's registration certificate:	10/15/1997		
Operator Name:	ZEF LULGJURAG		
Owner Name:	485 APARTMENT CORP		
Owner Address:	485 BRONX RIVER RD., YONKERS, NY 10704		

TANK NUMBER	TANK STATUS	TANK CONTENT	CAPACITY GALLONS	TANK LOCATION	INSTALL DATE	TEST DATE	CLOSE DATE
1	In Service	#5 OR 6 FUEL OIL	10000	Underground Vaulted w/ Access	05/66		



**Map Identification Number 236** **EXCELSIOR UTILITIES INC**  
 39 MT VERNON AVE

**Facility Id: 3-012602**  
 MOUNT VERNON, NY 10551

**Source: NYS DEC**  
 TT-Id: 640A-0078-972

**MAP LOCATION INFORMATION**

Site location mapped by: ADDRESS MATCHING  
 Approximate distance from property: 1234 feet to the ESE

**ADDRESS CHANGE INFORMATION**

Revised street: 39 MOUNT VERNON AVE  
 Revised zip code: 10550

Facility Type: Trucking/Transportation  
 Site Status: ACTIVE PBS;>1100 GAL PBS, REGARDLESS IF SUBPART 360-14 TANKS EXIST OR NOT  
 Expiration Date of the facility's registration certificate: 09/02/1996  
 Operator Name: EXCELSIOR UTILITIES  
 Owner Name: EXCELSIOR UTILITIES  
 Owner Address: 39 MT VERNON AVE, MT VERNON N, NY 10551

Facility Phone #: (914) 668-7300  
 Owner Type: Corporate/Commercial

TANK NUMBER	TANK STATUS	TANK CONTENT	CAPACITY GALLONS	TANK LOCATION	INSTALL DATE	TEST DATE	CLOSE DATE
1	In Service	UNLEADED GASOLINE	1000	Underground	00/00		
2	In Service	UNLEADED GASOLINE	3000	Underground	00/00	12/87	

**Map Identification Number 237** **HAMILTON SCHOOL**  
 20 OAK ST

**Facility Id: 3-178616**  
 MT VERNON, NY 10550

**Source: NYS DEC**  
 TT-Id: 640A-0077-690

**MAP LOCATION INFORMATION**

Site location mapped by: ADDRESS MATCHING  
 Approximate distance from property: 1319 feet to the E


**ADDRESS CHANGE INFORMATION**

Revised street: NO CHANGE  
 Revised zip code: NO CHANGE

Facility Type: School  
 Site Status: ACTIVE PBS;>1100 GAL PBS, REGARDLESS IF SUBPART 360-14 TANKS EXIST OR NOT  
 Expiration Date of the facility's registration certificate: 06/30/2002  
 Operator Name: ANTHONY MAURO  
 Owner Name: MT VERNON BOARD OF EDUCATION  
 Owner Address: 165 N COLUMBUS AVE, MT VERNON, NY 10553

Facility Phone #: (914) 665-5047  
 Owner Type: Local Government

TANK NUMBER	TANK STATUS	TANK CONTENT	CAPACITY GALLONS	TANK LOCATION	INSTALL DATE	TEST DATE	CLOSE DATE
1	In Service	#1 2 OR 4 FUEL OIL	10000	Underground	00/00	06/88	



**HAZARDOUS WASTE GENERATORS/TRANSPORTERS IDENTIFIED WITHIN 1/4 MILE SEARCH RADIUS**

PLEASE NOTE: \* Compass directions can vary substantially for sites located very close to the subject property address.

Map Identification Number 238

**NYSDEC Name:** A C AUTO BODY  
**NYSDEC Address:** 5 SOUTH WEST ST  
**EPA (RCRA) Name:** A C AUTO BODY  
**EPA (RCRA) Address:** 5 S WEST ST

**Facility Id:** NYD122284771  
 TT-Id: 740A-0055-115  
 MOUNT VERNON, NY 10550  
 MOUNT VERNON, NY 105501712

**MAP LOCATION INFORMATION**  
 Site location mapped by: MANUAL MAPPING (4)  
 Approximate distance from property: 183 feet to the ENE\*

**ADDRESS CHANGE INFORMATION**  
 Revised street: NO CHANGE  
 Revised zip code: NO CHANGE

**US EPA RCRA Type:** GENERATOR TYPE NOT GIVEN  
**Land Disposal:** Receives offsite waste:  
**Storer:** Treatment facility:  
**Contact Name:** ANTHONY CERASO **Source Type:** Notification

**Notification date:** 07/10/1987  
**Incinerator:**  
**Transporter:**

**Contact Phone:** 914-688-8004 **Contact Info Date:** 07/10/1987

Historically listed as the following USEPA RCRA Generator Size(s) as well:  
 SMALL QUANTITY GENERATOR

**NYS DEC Manifested Waste Summary:**  
 Waste Codes, Waste Units, and Transaction Types are only shown for the most recently reported year.

WASTE CODE	WASTE DESCRIPTION	WASTE AMOUNT	WASTE UNITS	TRANSACTION TYPE	YEAR	HISTORIC MAXIMUM AMOUNT	YEAR
F003	Spent non-halogenated solvents	55	GALLONS	GENERATED	1994	110	1992

Map Identification Number 239

**NYSDEC Name:** ARTCRAFT SILVERSMITHS  
**NYSDEC Address:** 156 MT VERNON RD  
**EPA (RCRA) Name:** ARTCRAFT SILVERSMITHS INC  
**EPA (RCRA) Address:** 156 MT VERNON AVE

**Facility Id:** NYR000103820  
 TT-Id: 740A-0054-854  
 MOUNT VERNON, NY 10550  
 MOUNT VERNON, NY 10550

**MAP LOCATION INFORMATION**  
 Site location mapped by: ADDRESS MATCHING  
 Approximate distance from property: 208 feet to the NE

**ADDRESS CHANGE INFORMATION**  
 Revised street: 156 MOUNT VERNON AV  
 Revised zip code: NO CHANGE

US EPA RCRA Type: GENERATOR TYPE NOT GIVEN  
 Land Disposal: Receives offsite waste:  
 Storer: Treatment facility:  
 Contact Name: ROBERT VITULLI Source Type: Implementer  
 Contact Name: ROBERT VITULLI Source Type: Notification

Notification date: 02/01/2002  
 Incinerator:  
 Transporter:

Contact Phone: 914-668-9486 Contact Info Date: 01/01/2007  
 Contact Phone: 914-668-9486 Contact Info Date: 02/01/2002

Historically listed as the following USEPA RCRA Generator Size(s) as well:  
 CONDITIONALLY EXEMPT SMALL QUANTITY GENERATOR

NYS DEC Manifested Waste Summary:  
 Waste Codes, Waste Units, and Transaction Types are only shown for the most recently reported year.

WASTE CODE	WASTE DESCRIPTION	WASTE AMOUNT	WASTE UNITS	TRANSACTION TYPE	YEAR	HISTORIC MAXIMUM AMOUNT	YEAR
F007	Spent cyanide plating bath solutions from electroplating operations	191	GALLONS	GENERATED	2002		

Map Identification Number 240

**NYSDEC Name:** DIRECT REPRODUCTION CORP  
**NYSDEC Address:** 34 MACQUESTER PKW S  
**EPA (RCRA) Name:** DIRECT REPRODUCTION CORP  
**EPA (RCRA) Address:** 34 MACQUESTEN PKWY S

MOUNT VERNON, NY 10551  
 MOUNT VERNON, NY 10550

**Facility Id:** NYR000082172  
 TT-Id: 740A-0056-516

**MAP LOCATION INFORMATION**  
 Site location mapped by: MANUAL MAPPING (4)  
 Approximate distance from property: 221 feet to the S

**ADDRESS CHANGE INFORMATION**  
 Revised street: 34 MAC QUESTEN PKWY S  
 Revised zip code: 10550

US EPA RCRA Type: GENERATOR TYPE NOT GIVEN  
 Land Disposal: Receives offsite waste:  
 Storer: Treatment facility:  
 Contact Name: KAREN RUSSO Source Type: Implementer  
 Contact Name: KAREN RUSSO Source Type: Notification

Notification date: 05/05/2000  
 Incinerator:  
 Transporter:

Contact Phone: 914-793-7572 Contact Info Date: 01/01/2007  
 Contact Phone: 914-793-7572 Contact Info Date: 05/05/2000

Historically listed as the following USEPA RCRA Generator Size(s) as well:  
 SMALL QUANTITY GENERATOR

NYS DEC Manifested Waste Summary:  
 Waste Codes, Waste Units, and Transaction Types are only shown for the most recently reported year.

WASTE CODE	WASTE DESCRIPTION	WASTE AMOUNT	WASTE UNITS	TRANSACTION TYPE	YEAR	HISTORIC MAXIMUM AMOUNT	YEAR
D001	Solid waste that exhibits the characteristic of ignitability	50	POUNDS	GENERATED	2000		
D002	Solid waste that exhibits the characteristic of corrosivity	10	GALLONS	GENERATED	2000		

**Map Identification Number 241**  **NYSDEC Name:** NYNEX **Facility Id:** NYP000934216  
**NYSDEC Address:** MOUNT VERNON AVE & WEST ST MOUNT VERNON, NY 10550 TT-Id: 740A-0056-471

**MAP LOCATION INFORMATION**  
 Site location mapped by: MANUAL MAPPING (5)  
 Approximate distance from property: 230 feet to the NE

**ADDRESS CHANGE INFORMATION**  
 Revised street: MT. VERNON AVE / WEST ST  
 Revised zip code: NO CHANGE

US EPA RCRA (Resource Conservation and Recovery Act) information not reported; Site information reported by NYS DEC.

**NYS DEC Manifested Waste Summary:**  
 Waste Codes, Waste Units, and Transaction Types are only shown for the most recently reported year.

WASTE CODE	WASTE DESCRIPTION	WASTE AMOUNT	WASTE UNITS	TRANSACTION TYPE	YEAR	HISTORIC MAXIMUM AMOUNT	YEAR
D008	Lead	2000	POUNDS	GENERATED	1997		

**Map Identification Number 242**  **NYSDEC Name:** CON EDISON **Facility Id:** NYP004347977  
**NYSDEC Address:** MT VERNON AVE & S. WEST ST MOUNT VERNON, NY 10550 TT-Id: 740A-0087-553  
 MH # 688

**MAP LOCATION INFORMATION**  
 Site location mapped by: ADDRESS MATCHING  
 Approximate distance from property: 230 feet to the NE

**ADDRESS CHANGE INFORMATION**  
 Revised street: MOUNT VERNON AVE / S WEST ST  
 Revised zip code: NO CHANGE

US EPA RCRA (Resource Conservation and Recovery Act) information not reported; Site information reported by NYS DEC.

**NYS DEC Manifested Waste Summary:**  
 Waste Codes, Waste Units, and Transaction Types are only shown for the most recently reported year.

WASTE CODE	WASTE DESCRIPTION	WASTE AMOUNT	WASTE UNITS	TRANSACTION TYPE	YEAR	HISTORIC MAXIMUM AMOUNT	YEAR
D008	Lead	1000	POUNDS	GENERATED	2013		

**Map Identification Number 243**



**NYSDEC Name:**  
NYSDEC Address:

**CON EDISION**  
NEC MT VERNON AVE & N WEST RD  
SB2549

MT VERNON, NY 10801

**Facility Id: NYP004485835**  
TT-Id: 740A-0112-526

**MAP LOCATION INFORMATION**

Site location mapped by: ADDRESS MATCHING  
Approximate distance from property: 230 feet to the NE

**ADDRESS CHANGE INFORMATION**

Revised street: MOUNT VERNON AVE / N WEST ST  
Revised zip code: 10550

US EPA RCRA (Resource Conservation and Recovery Act) information not reported; Site information reported by NYS DEC.

**NYS DEC Manifested Waste Summary:**

Waste Codes, Waste Units, and Transaction Types are only shown for the most recently reported year.

WASTE CODE	WASTE DESCRIPTION	WASTE AMOUNT	WASTE UNITS	TRANSACTION TYPE	YEAR	HISTORIC MAXIMUM AMOUNT	YEAR
D008	Lead	100	POUNDS	GENERATED	2014		

NOTE: 2014 waste amounts are for 1/1/14 to 2/25/14 only

**Map Identification Number 244**



**NYSDEC Name:**  
NYSDEC Address:  
EPA (RCRA) Name:  
EPA (RCRA) Address:

**STAR AUTO BODY**  
38 SOUTH MACQUESTEN PARKWAY  
STAR AUTO BODY  
38 S MACQUESTEN PKWY

MT VERNON, NY 10550

MOUNT VERNON, NY 105501704

**Facility Id: NYD982722597**  
TT-Id: 740A-0055-814

**MAP LOCATION INFORMATION**

Site location mapped by: MANUAL MAPPING (3)  
Approximate distance from property: 284 feet to the S

**ADDRESS CHANGE INFORMATION**

Revised street: NO CHANGE  
Revised zip code: NO CHANGE

US EPA RCRA Type: GENERATOR TYPE NOT GIVEN  
 Land Disposal: Receives offsite waste:  
 Storer: Treatment facility:  
 Contact Name: ROBERT BENEDETTINI Source Type: Notification

Notification date: 01/23/1989  
 Incinerator:  
 Transporter:  
 Contact Phone: 914-668-8432 Contact Info Date: 01/23/1989

Historically listed as the following USEPA RCRA Generator Size(s) as well:  
 SMALL QUANTITY GENERATOR

NYS DEC Manifested Waste Summary:  
 Waste Codes, Waste Units, and Transaction Types are only shown for the most recently reported year.

WASTE CODE	WASTE DESCRIPTION	WASTE AMOUNT	WASTE UNITS	TRANSACTION TYPE	YEAR	HISTORIC MAXIMUM AMOUNT	YEAR
F003	Spent non-halogenated solvents	50	GALLONS	GENERATED	1991		
D001	Solid waste that exhibits the characteristic of ignitability	25	GALLONS	GENERATED	1990		
F005	Spent non-halogenated solvents	55	POUNDS	GENERATED	1989		

Map Identification Number 245 NYSDEC Name: CONSOLIDATED EDISON Facility Id: NYP004065702  
 NYSDEC Address: V4808-MT VERNON & MACQUESTEN MOUNT VERNON, NY 10550 TT-Id: 740A-0054-861

MAP LOCATION INFORMATION  
 Site location mapped by: MANUAL MAPPING (4)  
 Approximate distance from property: 332 feet to the E

ADDRESS CHANGE INFORMATION  
 Revised street: MOUNT VERNON AV / MAC QUESTEN PKWY S  
 Revised zip code: NO CHANGE

US EPA RCRA (Resource Conservation and Recovery Act) information not reported; Site information reported by NYS DEC.

NYS DEC Manifested Waste Summary:  
 Waste Codes, Waste Units, and Transaction Types are only shown for the most recently reported year.

WASTE CODE	WASTE DESCRIPTION	WASTE AMOUNT	WASTE UNITS	TRANSACTION TYPE	YEAR	HISTORIC MAXIMUM AMOUNT	YEAR
B002	Petroleum oil or other liquid containing 50 ppm < PCBs < 500 ppm	573	KILOGRAMS	GENERATED	2000		

**Map Identification Number 246**      **NYSDEC Name:**      **CONSOLIDATED EDISON**      **Facility Id: NYP004065728**  
 NYSDEC Address:      V5929-MACQUETIN & MT VERNON      WESTCHESTER, NY 10003      TT-Id: 740A-0058-081

**MAP LOCATION INFORMATION**  
 Site location mapped by: MANUAL MAPPING (4)  
 Approximate distance from property: 332 feet to the E

**ADDRESS CHANGE INFORMATION**  
 Revised street: MOUNT VERNON AVE / MAC QUESTEN PKWY N  
 Revised zip code: 10550

US EPA RCRA (Resource Conservation and Recovery Act) information not reported; Site information reported by NYS DEC.

NYS DEC Manifested Waste Summary:  
 Waste Codes, Waste Units, and Transaction Types are only shown for the most recently reported year.

WASTE CODE	WASTE DESCRIPTION	WASTE AMOUNT	WASTE UNITS	TRANSACTION TYPE	YEAR	HISTORIC MAXIMUM AMOUNT	HISTORIC MAXIMUM YEAR
B002	Petroleum oil or other liquid containing 50 ppm < PCBs < 500 ppm	804	KILOGRAMS	GENERATED	2000		

**Map Identification Number 247**      **NYSDEC Name:**      **CON EDISION**      **Facility Id: NYP004485876**  
 NYSDEC Address:      NWC MT VERNON AVE MACQUESTEN      MT VERNON, NY 10801      TT-Id: 740A-0112-527  
 SB2548

**MAP LOCATION INFORMATION**  
 Site location mapped by: MANUAL MAPPING (3)  
 Approximate distance from property: 332 feet to the E

**ADDRESS CHANGE INFORMATION**  
 Revised street: MOUNT VERNON AVE / S MACQUESTEN PKWY  
 Revised zip code: 10550

US EPA RCRA (Resource Conservation and Recovery Act) information not reported; Site information reported by NYS DEC.

NYS DEC Manifested Waste Summary:  
 Waste Codes, Waste Units, and Transaction Types are only shown for the most recently reported year.

WASTE CODE	WASTE DESCRIPTION	WASTE AMOUNT	WASTE UNITS	TRANSACTION TYPE	YEAR	HISTORIC MAXIMUM AMOUNT	HISTORIC MAXIMUM YEAR
D008	Lead	25	POUNDS	GENERATED	2014		

NOTE: 2014 waste amounts are for 1/1/14 to 2/25/14 only

**Map Identification Number 248** **NYSDEC Name:** AVIS RENT A CAR SYSTEM INC **Facility Id:** NYR000105023  
 ① **NYSDEC Address:** 130 MOUNT VERNON AVE MOUNT VERNON, NY 10550 **TT-Id:** 740A-0054-797  
**EPA (RCRA) Name:** AVIS RENT A CAR SYSTEM INC  
**EPA (RCRA) Address:** 130 MOUNT VERNON AVE MOUNT VERNON, NY 10550

**MAP LOCATION INFORMATION**

Site location mapped by: MANUAL MAPPING (3)  
 Approximate distance from property: 337 feet to the E

**ADDRESS CHANGE INFORMATION**

Revised street: NO CHANGE  
 Revised zip code: NO CHANGE

US EPA RCRA Type: GENERATOR TYPE NOT GIVEN  
 Land Disposal: Receives offsite waste:  
 Storer: Treatment facility:  
 Contact Name: ROSE PELINO Source Type: Implementer  
 Contact Name: ROSE PELINO Source Type: Notification

Notification date: 04/01/2002  
 Incinerator:  
 Transporter:

Contact Phone: 973-496-3447 Contact Info Date: 01/01/2007  
 Contact Phone: 973-496-3447 Contact Info Date: 04/01/2002

Historically listed as the following USEPA RCRA Generator Size(s) as well:  
 LARGE QUANTITY GENERATOR

NYS DEC Manifested Waste Summary:  
 Waste Codes, Waste Units, and Transaction Types are only shown for the most recently reported year.

WASTE CODE	WASTE DESCRIPTION	WASTE AMOUNT	WASTE UNITS	TRANSACTION TYPE	HISTORIC MAXIMUM YEAR	AMOUNT	YEAR
------------	-------------------	--------------	-------------	------------------	-----------------------	--------	------

NONE Site reported by US EPA. No hazardous waste activity reported by NYS.

**Map Identification Number 249** **NYSDEC Name:** CONSOLIDATED EDISON **Facility Id:** NYP004056529  
 ① **NYSDEC Address:** MH7548-MACQUESTEN & WEST ST MT VERNON, NY **TT-Id:** 740A-0058-195

**MAP LOCATION INFORMATION**

Site location mapped by: MANUAL MAPPING (5)  
 Approximate distance from property: 388 feet to the S

**ADDRESS CHANGE INFORMATION**

Revised street: NO CHANGE  
 Revised zip code: 10550

US EPA RCRA (Resource Conservation and Recovery Act) information not reported; Site information reported by NYS DEC.

NYS DEC Manifested Waste Summary:  
 Waste Codes, Waste Units, and Transaction Types are only shown for the most recently reported year.



WASTE CODE	WASTE DESCRIPTION	WASTE AMOUNT	WASTE UNITS	TRANSACTION TYPE	YEAR	HISTORIC MAXIMUM AMOUNT	YEAR
B007	Other PCB Wastes including contaminated soil, solids, sludges, clothing, etc.	124	KILOGRAMS	GENERATED	2000		

**Map Identification Number 250**  

**NYSDEC Name:** CON EDISON  
**NYSDEC Address:** MACQUESTEN PARKWAY & WEST ST MOUNT VERNON, NY 10550  
**Facility Id:** NYP004356465  
**TT-Id:** 740A-0094-822

**MAP LOCATION INFORMATION**  
 Site location mapped by: ADDRESS MATCHING  
 Approximate distance from property: 388 feet to the S

**ADDRESS CHANGE INFORMATION**  
 Revised street: S MACQUESTEN PKWY / S WEST ST  
 Revised zip code: NO CHANGE

US EPA RCRA (Resource Conservation and Recovery Act) information not reported; Site information reported by NYS DEC.

NYS DEC Manifested Waste Summary:  
 Waste Codes, Waste Units, and Transaction Types are only shown for the most recently reported year.

WASTE CODE	WASTE DESCRIPTION	WASTE AMOUNT	WASTE UNITS	TRANSACTION TYPE	YEAR	HISTORIC MAXIMUM AMOUNT	YEAR
D008	Lead	2000	POUNDS	GENERATED	2013		

**Map Identification Number 251**  

**NYSDEC Name:** CON EDISON  
**NYSDEC Address:** 126 MT VERNON AVE MOUNT VERNON, NY 10550  
**Facility Id:** NYP004347985  
**TT-Id:** 740A-0094-815

**MAP LOCATION INFORMATION**  
 Site location mapped by: MANUAL MAPPING (3)  
 Approximate distance from property: 404 feet to the E

**ADDRESS CHANGE INFORMATION**  
 Revised street: NO CHANGE  
 Revised zip code: NO CHANGE

US EPA RCRA (Resource Conservation and Recovery Act) information not reported; Site information reported by NYS DEC.

NYS DEC Manifested Waste Summary:  
 Waste Codes, Waste Units, and Transaction Types are only shown for the most recently reported year.

WASTE CODE	WASTE DESCRIPTION	WASTE AMOUNT	WASTE UNITS	TRANSACTION TYPE	YEAR	HISTORIC MAXIMUM AMOUNT	YEAR
D008	Lead	3000	POUNDS	GENERATED	2013		

**Map Identification Number 252** **NYSDEC Name:** **GAMMA HIGH VOLTAGE RESEARCH INC** **Facility Id: NYD061981668**  
 **NYSDEC Address:** 30 NORTH MACQUESTON PARKWAY MT VERNON, NY 10550 **TT-Id: 740A-0055-742**  
**EPA (RCRA) Name:** GAMMA HIGH VOLTAGE RESEARCH  
**EPA (RCRA) Address:** 30 N MACQUESTEN PKWY MOUNT VERNON, NY 105501841

**MAP LOCATION INFORMATION**  
 Site location mapped by: MANUAL MAPPING (3)  
 Approximate distance from property: 572 feet to the NE

**ADDRESS CHANGE INFORMATION**  
 Revised street: NO CHANGE  
 Revised zip code: NO CHANGE

**US EPA RCRA Type:** GENERATOR TYPE NOT GIVEN  
**Land Disposal:** Receives offsite waste:  
**Storer:** Treatment facility:  
**Contact Name:** HONORA MARESCO **Source Type:** Notification

**Notification date:** 12/23/1987  
**Incinerator:**  
**Transporter:**

**Contact Phone:** 914-667-5050 **Contact Info Date:** 12/23/1987

Historically listed as the following USEPA RCRA Generator Size(s) as well:  
SMALL QUANTITY GENERATOR

**NYS DEC Manifested Waste Summary:**  
 Waste Codes, Waste Units, and Transaction Types are only shown for the most recently reported year.

WASTE CODE	WASTE DESCRIPTION	WASTE AMOUNT	WASTE UNITS	TRANSACTION TYPE	HISTORIC MAXIMUM YEAR	HISTORIC MAXIMUM AMOUNT	YEAR
F001	Spent halogenated solvents used in degreasing	55	GALLONS	GENERATED	1989		

**Map Identification Number 253** **NYSDEC Name:** **CONSOLIDATED EDISON** **Facility Id: NYP004008926**  
 **NYSDEC Address:** MH 682 - MT.VERNON & N TERRACE QUEENS, NY **TT-Id: 740A-0058-196**  
**EPA (RCRA) Name:** CON ED - MH 682  
**EPA (RCRA) Address:** MT VERNON N TERRACE AVE MOUNT VERNON, NY 105500000

**MAP LOCATION INFORMATION**  
 Site location mapped by: ADDRESS MATCHING  
 Approximate distance from property: 592 feet to the E

**ADDRESS CHANGE INFORMATION**  
 Revised street: MOUNT VERNON AV / N TERRACE AV  
 Revised zip code: 10550

**US EPA RCRA Type:** GENERATOR TYPE NOT GIVEN  
**Land Disposal:** Receives offsite waste:  
**Storer:** Treatment facility:  
**Contact Name:** ANTHONY DRUMMINGS **Source Type:** Implementer  
**Contact Name:** ANTHONY G DRUMMINGS **Source Type:** Annual/Biennial Report

**Notification date:** None Given  
**Incinerator:**  
**Transporter:**

**Contact Phone:** 212-460-3770 **Contact Info Date:** 02/28/1998  
**Contact Phone:** 212-460-3770 **Contact Info Date:** 02/26/1998

NYS DEC Manifested Waste Summary:  
Waste Codes, Waste Units, and Transaction Types are only shown for the most recently reported year.

WASTE CODE	WASTE DESCRIPTION	WASTE AMOUNT	WASTE UNITS	TRANSACTION TYPE	YEAR	HISTORIC MAXIMUM AMOUNT	HISTORIC MAXIMUM YEAR
B003	Petroleum oil or other liquid containing 500 ppm or greater of PCBs.	1709	KILOGRAMS	GENERATED	1997		

**Map Identification Number 254**  **NYSDEC Name:** CON EDISON  
**NYSDEC Address:** MT VERNON AVE & N. TERRACE AVE  
 MH682  
**Facility Id:** NYP004400685  
**TT-Id:** 740A-0097-926  
 MT VERNON, NY 10550

**MAP LOCATION INFORMATION**  
 Site location mapped by: ADDRESS MATCHING  
 Approximate distance from property: 592 feet to the E

**ADDRESS CHANGE INFORMATION**  
 Revised street: MOUNT VERNON AVE / N TERRACE AVE  
 Revised zip code: NO CHANGE

US EPA RCRA (Resource Conservation and Recovery Act) information not reported; Site information reported by NYS DEC.

NYS DEC Manifested Waste Summary:  
Waste Codes, Waste Units, and Transaction Types are only shown for the most recently reported year.

WASTE CODE	WASTE DESCRIPTION	WASTE AMOUNT	WASTE UNITS	TRANSACTION TYPE	YEAR	HISTORIC MAXIMUM AMOUNT	HISTORIC MAXIMUM YEAR
D008	Lead	100	POUNDS	GENERATED	2013		

**Map Identification Number 255**  **NYSDEC Name:** CARBURETOR PLACE  
**NYSDEC Address:** 114 MT VERNON AVENUE  
**EPA (RCRA) Name:** CARBURETOR PLACE THE  
**EPA (RCRA) Address:** 114 MT VERNON AVE  
**Facility Id:** NYD064310493  
**TT-Id:** 740A-0055-745  
 MT VERNON, NY 10550  
 MOUNT VERNON, NY 10550

**MAP LOCATION INFORMATION**  
 Site location mapped by: ADDRESS MATCHING  
 Approximate distance from property: 614 feet to the ESE

**ADDRESS CHANGE INFORMATION**  
 Revised street: 114 MOUNT VERNON AV  
 Revised zip code: NO CHANGE

US EPA RCRA Type: **CONDITIONALLY EXEMPT SMALL QUANTITY GENERATOR**  
 Land Disposal: Receives offsite waste:  
 Storer: Treatment facility:  
 Contact Name: **WILLIAM LANG** Source Type: Notification

Notification date: 10/17/1988  
 Incinerator:  
 Transporter:

Contact Phone: 914-668-4544 Contact Info Date: 10/17/1988

Historically listed as the following USEPA RCRA Generator Size(s) as well:  
**SMALL QUANTITY GENERATOR**

NYS DEC Manifested Waste Summary:  
 Waste Codes, Waste Units, and Transaction Types are only shown for the most recently reported year.

WASTE CODE	WASTE DESCRIPTION	WASTE AMOUNT	WASTE UNITS	TRANSACTION TYPE	YEAR	HISTORIC MAXIMUM AMOUNT	YEAR
D001	Solid waste that exhibits the characteristic of ignitability	64	GALLONS	GENERATED	2003	104	1999
D039	Tetrachloroethylene	24	GALLONS	GENERATED	2003	30	1996
D006	Cadmium	5	GALLONS	GENERATED	1996		

Map Identification Number 256

NYSDEC Name:  
 NYSDEC Address:

**INSILICO CORP**  
 30 N WEST ST

MT VERNON, NY 10550

Facility Id: **NY0056301971**  
 TT-Id: 740A-0054-979

MAP LOCATION INFORMATION

Site location mapped by: **MANUAL MAPPING (3)**  
 Approximate distance from property: 619 feet to the NNE

ADDRESS CHANGE INFORMATION

Revised street: **NO CHANGE**  
 Revised zip code: **NO CHANGE**

This facility has been deleted from the reported data. Data reflects last reported information.  
 US EPA RCRA (Resource Conservation and Recovery Act) information not reported; Site information reported by NYS DEC.

NYS DEC Manifested Waste Summary:  
 Waste Codes, Waste Units, and Transaction Types are only shown for the most recently reported year.

WASTE CODE	WASTE DESCRIPTION	WASTE AMOUNT	WASTE UNITS	TRANSACTION TYPE	YEAR	HISTORIC MAXIMUM AMOUNT	YEAR
NONE	No hazardous waste activity reported by NYS up to 2/25/2014.						

**Map Identification Number 257**



**NYSDEC Name:**  
 NYSDEC Address:  
 EPA (RCRA) Name:  
 EPA (RCRA) Address:

**LB & G**  
 30 NORTH WEST STREET  
 SUSA MOUNT VERNON, LLC  
 30 NORTH WEST STREET

MOUNT VERNON, NY 10550  
 MOUNT VERNON, NY 10550

**Facility Id: NYD056301971**  
 TT-Id: 740A-0055-737

**MAP LOCATION INFORMATION**

Site location mapped by: MANUAL MAPPING (3)  
 Approximate distance from property: 619 feet to the NNE

**ADDRESS CHANGE INFORMATION**

Revised street: NO CHANGE  
 Revised zip code: NO CHANGE

US EPA RCRA Type: GENERATOR TYPE NOT GIVEN  
 Land Disposal: Receives offsite waste:  
 Storer: Treatment facility:  
 Contact Name: DOUGLAS BARRY  
 Contact Name: DOUGLAS BARRY  
 Contact Name: SEAN GROSZKOWSKI

Source Type: Part A  
 Source Type: Notification  
 Source Type: Annual/Biennial Report

Notification date: 08/08/1980  
 Incinerator:  
 Transporter:

Part A notification date: 02/10/1981

Contact Phone: 212-824-5800 Contact Info Date: 02/10/1981  
 Contact Phone: 212-824-5800 Contact Info Date: 08/08/1980  
 Contact Phone: 914-694-5711 Contact Info Date: 02/20/2008

Historically listed as the following USEPA RCRA Generator Size(s) as well:

- LARGE QUANTITY GENERATOR
- SMALL QUANTITY GENERATOR
- CONDITIONALLY EXEMPT SMALL QUANTITY GENERATOR

**US EPA RCRA Violations:**

Violation Type: Generators - General  
 Violation Number: 0001 Location: NY  
 Former Citation:

Responsible Agency: STATE  
 Violation Determination Date: 07/31/1986  
 Violation Return to Compliance: 09/21/1987

Violation Type: Generators - Manifest  
 Violation Number: 0002 Location: NY  
 Former Citation:

Responsible Agency: STATE  
 Violation Determination Date: 01/27/1987  
 Violation Return to Compliance: 01/28/1987

Violation Type: Generators - Records/Reporting  
 Violation Number: 0003 Location: NY  
 Former Citation:

Responsible Agency: STATE  
 Violation Determination Date: 08/26/1997  
 Violation Return to Compliance: 11/04/1997

**NYS DEC Manifested Waste Summary:**

Waste Codes, Waste Units, and Transaction Types are only shown for the most recently reported year.

WASTE CODE	WASTE DESCRIPTION	WASTE AMOUNT	WASTE UNITS	TRANSACTION TYPE	YEAR	HISTORIC MAXIMUM AMOUNT	YEAR
D001	Solid waste that exhibits the characteristic of ignitability	2800	POUNDS	GENERATED	2014	41500	1984

## NYS DEC Manifested Waste Transactions for NYD056301971 continued ----

WASTE CODE	WASTE DESCRIPTION	WASTE AMOUNT	WASTE UNITS	TRANSACTION TYPE	YEAR	HISTORIC MAXIMUM AMOUNT	YEAR
More than one waste code was reported for the following waste amount:		900	POUNDS	GENERATED	2008		
D001	Solid waste that exhibits the characteristic of ignitability						
D018	BENZENE						
F002	Spent halogenated solvents						
F003	Spent non-halogenated solvents						
F005	Spent non-halogenated solvents						
More than one waste code was reported for the following waste amount:		60	CUBIC YDS	GENERATED	2008		
F003	Spent non-halogenated solvents						
F005	Spent non-halogenated solvents						
More than one waste code was reported for the following waste amount:		20	CUBIC YDS	GENERATED	2008		
F003	Spent non-halogenated solvents						
F005	Spent non-halogenated solvents						
F002	Spent halogenated solvents						
More than one waste code was reported for the following waste amount:		3000	POUNDS	GENERATED	2008		
D019	Carbon Tetrachloride						
F002	Spent halogenated solvents						
F003	Spent non-halogenated solvents						
F005	Spent non-halogenated solvents						
D009	Mercury	50	POUNDS	GENERATED	2007		
F003	Spent non-halogenated solvents	73620	POUNDS	GENERATED	2007		
More than one waste code was reported for the following waste amount:		40	CUBIC YDS	GENERATED	2007		
F003	Spent non-halogenated solvents						
D008	Lead						
More than one waste code was reported for the following waste amount:		715	GALLONS	GENERATED	2007		
F003	Spent non-halogenated solvents						
F005	Spent non-halogenated solvents						
D018	BENZENE						
F002	Spent halogenated solvents						
More than one waste code was reported for the following waste amount:		13000	POUNDS	GENERATED	2007		
F003	Spent non-halogenated solvents						
F005	Spent non-halogenated solvents						
D018	BENZENE						
F002	Spent halogenated solvents						

NYS DEC Manifested Waste Transactions for NYD056301971 continued ---

WASTE CODE	WASTE DESCRIPTION	WASTE AMOUNT	WASTE UNITS	TRANSACTION TYPE	YEAR	HISTORIC MAXIMUM AMOUNT	YEAR
More than one waste code was reported for the following waste amount:		122510	POUNDS	GENERATED	2007		
U165	Naphthalene						
D008	Lead						
D001	Solid waste that exhibits the characteristic of ignitability	123	GALLONS	GENERATED	2002	40623	1988
D000	Unknown waste type.	220	GALLONS	GENERATED	2000		
D008	Lead	4135	KILOGRAMS	GENERATED	1996		
D018	BENZENE	489	GALLONS	GENERATED	1996	2419	1995
F001	Spent halogenated solvents used in degreasing	3950	GALLONS	GENERATED	1991		
F002	Spent halogenated solvents	300	POUNDS	GENERATED	1991		
F003	Spent non-halogenated solvents	220	GALLONS	GENERATED	1991	3685	1982
U002	Acetone (I)	462690	POUNDS	GENERATED	1991		
F002	Spent halogenated solvents	4455	GALLONS	GENERATED	1990	5335	1989
F005	Spent non-halogenated solvents	1700	GALLONS	GENERATED	1986		

NOTE: 2014 waste amounts are for 1/1/14 to 2/25/14 only

Map Identification Number 258



**NYSDEC Name:** EUROMECCANICA  
**NYSDEC Address:** 38 NORTH MACQUESTEN PKWY  
**EPA (RCRA) Name:** EUROMECCANICA SERVICE  
**EPA (RCRA) Address:** 38 N MCQUESTEN PKWY

**Facility Id:** NYD987024353  
**TT-Id:** 740A-0055-876  
 MT VERNON, NY 10550  
 MOUNT VERNON, NY 105501841

MAP LOCATION INFORMATION

Site location mapped by: MANUAL MAPPING (4)  
 Approximate distance from property: 646 feet to the NE

ADDRESS CHANGE INFORMATION

Revised street: NO CHANGE  
 Revised zip code: NO CHANGE

US EPA RCRA Type: GENERATOR TYPE NOT GIVEN

Land Disposal:

Storer:

Contact Name: MICHAEL SHIFFER

Receives offsite waste:  
 Treatment facility:  
 Source Type: Notification

Notification date: 12/23/1992

Incinerator:  
 Transporter: No current info -- Previously reported  
 Contact Phone: 914-668-1300 Contact Info Date: 12/23/1992

Historically listed as the following USEPA RCRA Generator Size(s) as well:  
 SMALL QUANTITY GENERATOR

NYS DEC Manifested Waste Summary:  
 Waste Codes, Waste Units, and Transaction Types are only shown for the most recently reported year.

WASTE CODE	WASTE DESCRIPTION	WASTE AMOUNT	WASTE UNITS	TRANSACTION TYPE	YEAR	HISTORIC MAXIMUM AMOUNT	YEAR
D008	Lead	100	GALLONS	GENERATED	1993		

Map Identification Number 259  NYSDEC Name: **TORK INCORPORATED** Facility Id: **NYD001221373**  
 NYSDEC Address: 1 GROVE STREET MOUNT VERNON, NY 10550 TT-Id: 740A-0058-188  
 EPA (RCRA) Name: TORK INC  
 EPA (RCRA) Address: 1 GROVE ST MOUNT VERNON, NY 10550

MAP LOCATION INFORMATION  
 Site location mapped by: MANUAL MAPPING (3)  
 Approximate distance from property: 656 feet to the S

ADDRESS CHANGE INFORMATION  
 Revised street: NO CHANGE  
 Revised zip code: NO CHANGE

US EPA RCRA Type: GENERATOR TYPE NOT GIVEN  
 Land Disposal:  
 Storer:  
 Contact Name: MARIE DAVIS

Receives offsite waste:  
 Treatment facility:  
 Source Type: Notification

Notification date: None Given  
 Incinerator:  
 Transporter: No current info -- Previously reported  
 Contact Phone: 203-664-5052 Contact Info Date: 0

Historically listed as the following USEPA RCRA Generator Size(s) as well:  
 SMALL QUANTITY GENERATOR

NYS DEC Manifested Waste Summary:  
 Waste Codes, Waste Units, and Transaction Types are only shown for the most recently reported year.

WASTE CODE	WASTE DESCRIPTION	WASTE AMOUNT	WASTE UNITS	TRANSACTION TYPE	YEAR	HISTORIC MAXIMUM AMOUNT	YEAR
D001	Solid waste that exhibits the characteristic of ignitability	100	POUNDS	GENERATED	2008	367	1995
U226	Ethane, 1,1,1-trichloro-	55	GALLONS	GENERATED	1996		
F001	Spent halogenated solvents used in degreasing	1208	POUNDS	GENERATED	1991		



**Map Identification Number 260**  **NYSDEC Name:** POWER CONVERSION INC **Facility Id:** NYD054060884  
**NYSDEC Address:** 70 MACQUESTEN PKWY S MOUNT VERNON, NY 10550 **TT-Id:** 740A-0058-186  
**EPA (RCRA) Name:** POWER CONVERSION INC  
**EPA (RCRA) Address:** 70 MACQUESTEN PKWY S MOUNT VERNON, NY 10550

**MAP LOCATION INFORMATION**  
 Site location mapped by: MANUAL MAPPING (4)  
 Approximate distance from property: 666 feet to the SSW

**ADDRESS CHANGE INFORMATION**  
 Revised street: NO CHANGE  
 Revised zip code: NO CHANGE

**US EPA RCRA Type:** GENERATOR TYPE NOT GIVEN  
**Land Disposal:** Receives offsite waste:  
**Storer:** Treatment facility:

**Notification date:** None Given  
**Incinerator:**  
**Transporter:**

NYS DEC Manifested Waste Summary:  
 Waste Codes, Waste Units, and Transaction Types are only shown for the most recently reported year.

WASTE CODE	WASTE DESCRIPTION	WASTE AMOUNT	WASTE UNITS	TRANSACTION TYPE	YEAR	HISTORIC MAXIMUM AMOUNT	YEAR
------------	-------------------	--------------	-------------	------------------	------	-------------------------	------

NONE Site reported by US EPA. No hazardous waste activity reported by NYS.

**Map Identification Number 261**  **NYSDEC Name:** MICHAEL ANTHONY JEWELERS **Facility Id:** NYD131804924  
**NYSDEC Address:** 70 SOUTH MACQUESTEN PARKWAY MT VERNON, NY **TT-Id:** 740A-0058-187  
**EPA (RCRA) Name:** MICHAEL ANTHONY JEWELERS INC  
**EPA (RCRA) Address:** 70 S MACQUESTEN PKWY MOUNT VERNON, NY 10550

**MAP LOCATION INFORMATION**  
 Site location mapped by: MANUAL MAPPING (4)  
 Approximate distance from property: 666 feet to the SSW

**ADDRESS CHANGE INFORMATION**  
 Revised street: 70 MAC QUESTEN PARKWAY S  
 Revised zip code: 10550

**US EPA RCRA Type:** CONDITIONALLY EXEMPT SMALL QUANTITY GENERATOR  
**Land Disposal:** Receives offsite waste:  
**Storer:** Treatment facility:  
**Contact Name:** JOSEPH KASTALEK **Source Type:** Implementer  
**Contact Name:** JOSEPH KASTALEK **Source Type:** Notification  
**Contact Name:** STEVEN P SWAN **Source Type:** Annual/Biennial Report


**Notification date:** 08/03/1987  
**Incinerator:**  
**Transporter:**

**Contact Phone:** 914-699-9480 **Contact Info Date:** 01/01/2007  
**Contact Phone:** 914-699-9480 **Contact Info Date:** 08/03/1987  
**Contact Phone:** 914-699-0 **Contact Info Date:** 01/23/1996

Historically listed as the following USEPA RCRA Generator Size(s) as well:  
 SMALL QUANTITY GENERATOR

**NYS DEC Manifested Waste Summary:**  
 Waste Codes, Waste Units, and Transaction Types are only shown for the most recently reported year.

WASTE CODE	WASTE DESCRIPTION	WASTE AMOUNT	WASTE UNITS	TRANSACTION TYPE	YEAR	HISTORIC MAXIMUM AMOUNT	YEAR
D002	Solid waste that exhibits the characteristic of corrosivity	110	GALLONS	GENERATED	2005	8205	1995
D003	Solid waste that exhibits the characteristic of reactivity	100	POUNDS	GENERATED	2004	800	1999
D008	Lead	500	POUNDS	GENERATED	2004	2088	1997
F007	Spent cyanide plating bath solutions from electroplating operations	1250	POUNDS	GENERATED	2000		
D009	Mercury	15	POUNDS	GENERATED	1999		
D001	Solid waste that exhibits the characteristic of ignitability	1650	GALLONS	GENERATED	1996		
F007	Spent cyanide plating bath solutions from electroplating operations	3690	GALLONS	GENERATED	1996	5335	1995
F009	Spent stripping and cleaning bath solutions from electroplating operations	1595	GALLONS	GENERATED	1996		
D008	Lead	550	GALLONS	GENERATED	1993		
D011	Silver	175	GALLONS	GENERATED	1991		

**Map Identification Number 262**  **NYSDEC Name:** OZZIE AUTO COLLISION (FORMALLY J&B AUTO) **Facility Id:** NYD982274813  
**NYSDEC Address:** 8 GROVE STREET MOUNT VERNON, NY 10550 **TT-Id:** 740A-0058-189  
**EPA (RCRA) Name:** J & B AUTO BODY INC  
**EPA (RCRA) Address:** 8 GROVE ST MOUNT VERNON, NY 105502402

**MAP LOCATION INFORMATION**  
 Site location mapped by: ADDRESS MATCHING  
 Approximate distance from property: 743 feet to the S

**ADDRESS CHANGE INFORMATION**  
 Revised street: NO CHANGE  
 Revised zip code: NO CHANGE

**US EPA RCRA Type:** GENERATOR TYPE NOT GIVEN  
**Land Disposal:** Receives offsite waste:  
**Storer:** Treatment facility:  
**Contact Name:** JOSEPH IZZO **Source Type:** Notification

**Notification date:** 09/10/1987  
**Incinerator:**  
**Transporter:**  
**Contact Phone:** 914-664-8080 **Contact Info Date:** 09/10/1987

Historically listed as the following USEPA RCRA Generator Size(s) as well:  
 SMALL QUANTITY GENERATOR

**US EPA RCRA Violations:**  
**Violation Type:** Listing - General  
**Violation Number:** 0001 **Location:** NY  
**Former Citation:**

**Responsible Agency:** STATE  
**Violation Determination Date:** 06/28/2012  
**Violation Return to Compliance:** 06/28/2012

NYS DEC Manifested Waste Summary:  
 Waste Codes, Waste Units, and Transaction Types are only shown for the most recently reported year.

WASTE CODE	WASTE DESCRIPTION	WASTE AMOUNT	WASTE UNITS	TRANSACTION TYPE	YEAR	HISTORIC MAXIMUM AMOUNT	YEAR
More than one waste code was reported for the following waste amount:		240	POUNDS	GENERATED	2014	240	2011
F003	Spent non-halogenated solvents						
D001	Solid waste that exhibits the characteristic of ignitability						
F005	Spent non-halogenated solvents						
D035	Methyl ethyl ketone						
F005	Spent non-halogenated solvents	45	GALLONS	GENERATED	1989		
D001	Solid waste that exhibits the characteristic of ignitability	55	GALLONS	GENERATED	1987		

NOTE: 2014 waste amounts are for 1/1/14 to 2/25/14 only

Map Identification Number 263

NYSDEC Name:

STAR AUTO BODY

Facility Id: NYD987016151  
 TT-Id: 740A-0055-533

NYSDEC Address:

42 MAC QUESTEN PKWY NORTH

MT VERNON, NY 10550

EPA (RCRA) Name:

STAR AUTO BODY

MT VERNON, NY 10550

EPA (RCRA) Address:

42 MACQUESTEN PKWY N

MAP LOCATION INFORMATION

Site location mapped by: MANUAL MAPPING (4)

Approximate distance from property: 822 feet to the NE

ADDRESS CHANGE INFORMATION

Revised street: NO CHANGE

Revised zip code: NO CHANGE

US EPA RCRA Type: GENERATOR TYPE NOT GIVEN

Land Disposal: Receives offsite waste:

Storer: Treatment facility:

Contact Name: ROBERT BENEDETTINI

Source Type: Implementer

Contact Name: ROBERT BENEDETTINI

Source Type: Notification

Notification date: 09/30/1992

Incinerator:

Transporter:

Contact Phone: 914-668-8432

Contact Info Date: 01/01/2007

Contact Phone: 914-668-8432


Contact Info Date: 09/30/1992

Historically listed as the following USEPA RCRA Generator Size(s) as well:  
 CONDITIONALLY EXEMPT SMALL QUANTITY GENERATOR

NYS DEC Manifested Waste Summary:

Waste Codes, Waste Units, and Transaction Types are only shown for the most recently reported year.

WASTE CODE	WASTE DESCRIPTION	WASTE AMOUNT	WASTE UNITS	TRANSACTION TYPE	YEAR	HISTORIC MAXIMUM AMOUNT	YEAR
F003	Spent non-halogenated solvents	85	GALLONS	GENERATED	1999	125	1992
F003	Spent non-halogenated solvents	441	POUNDS	GENERATED	1996	693	1994

**Map Identification Number 264**  **NYSDEC Name:** CONSOLIDATED EDISON **Facility Id:** NYP004248650  
**NYSDEC Address:** MT. VERNON AVENUE AND SOUTH HIGH STREET MOUNT VERNON, NY 10550 **TT-Id:** 740A-0080-767  
**EPA (RCRA) Name:** CON EDISON MANHOLE 680  
**EPA (RCRA) Address:** MT VERNON AVE & S HIGH ST MOUNT VERNON, NY 10550

MAP LOCATION INFORMATION

Site location mapped by: ADDRESS MATCHING  
 Approximate distance from property: 836 feet to the ESE

ADDRESS CHANGE INFORMATION

Revised street: MOUNT VERNON AVE / S HIGH ST  
 Revised zip code: NO CHANGE

US EPA RCRA Type: GENERATOR TYPE NOT GIVEN

Notification date: None Given

Land Disposal: Receives offsite waste:  
 Storer: Treatment facility:

Incinerator:  
 Transporter:

Contact Name: GINO FRABASILE Source Type: Emergency  
 Contact Name: GINO FRABASILE Source Type: Implementer

Contact Phone: 914-925-6219 Contact Info Date: 02/25/2012  
 Contact Phone: 914-925-6219 Contact Info Date: 03/26/2012

NYS DEC Manifested Waste Summary:

Waste Codes, Waste Units, and Transaction Types are only shown for the most recently reported year.

WASTE CODE	WASTE DESCRIPTION	WASTE AMOUNT	WASTE UNITS	TRANSACTION TYPE	YEAR	HISTORIC MAXIMUM AMOUNT	YEAR
D008	Lead	200	GALLONS	GENERATED	2012		
D018	BENZENE	80	GALLONS	GENERATED	2012		

Map Identification Number 265

NYSDEC Name:  
NYSDEC Address:

CON EDISON  
HIGH ST & MT VERNON AVE  
MH #680

MT VERNON, NY 10550

Facility Id: NYP004331765  
TT-Id: 740A-0094-818

MAP LOCATION INFORMATION

Site location mapped by: ADDRESS MATCHING  
Approximate distance from property: 836 feet to the ESE

ADDRESS CHANGE INFORMATION

Revised street: S HIGH ST / MOUNT VERNON AVE  
Revised zip code: NO CHANGE

US EPA RCRA (Resource Conservation and Recovery Act) information not reported; Site information reported by NYS DEC.

NYS DEC Manifested Waste Summary:

Waste Codes, Waste Units, and Transaction Types are only shown for the most recently reported year.

WASTE CODE	WASTE DESCRIPTION	WASTE AMOUNT	WASTE UNITS	TRANSACTION TYPE	YEAR	HISTORIC MAXIMUM AMOUNT	YEAR
D008	Lead	150	POUNDS	GENERATED	2013		

Map Identification Number 266

NYSDEC Name:  
NYSDEC Address:

CON EDISON  
HIGH ST & MT VERNON AVE  
MH #682

MT VERNON, NY 10550

Facility Id: NYP004331799  
TT-Id: 740A-0094-819

MAP LOCATION INFORMATION

Site location mapped by: ADDRESS MATCHING  
Approximate distance from property: 836 feet to the ESE

ADDRESS CHANGE INFORMATION

Revised street: S HIGH ST / MOUNT VERNON AVE  
Revised zip code: NO CHANGE

US EPA RCRA (Resource Conservation and Recovery Act) information not reported; Site information reported by NYS DEC.

NYS DEC Manifested Waste Summary:

Waste Codes, Waste Units, and Transaction Types are only shown for the most recently reported year.

WASTE CODE	WASTE DESCRIPTION	WASTE AMOUNT	WASTE UNITS	TRANSACTION TYPE	YEAR	HISTORIC MAXIMUM AMOUNT	YEAR
D008	Lead	200	POUNDS	GENERATED	2013		

Map Identification Number 267

NYSDEC Name:  
NYSDEC Address:

CON ED  
NWC N HIGH ST AND MT VERNON AVE  
SB 2542

MOUNT VERNON, NY 10550

Facility Id: NYP004464558  
TT-Id: 740A-0112-322

MAP LOCATION INFORMATION

Site location mapped by: ADDRESS MATCHING  
Approximate distance from property: 836 feet to the ESE

ADDRESS CHANGE INFORMATION

Revised street: NORTH HIGH ST / MOUNT VERNON AVE  
Revised zip code: NO CHANGE

US EPA RCRA (Resource Conservation and Recovery Act) information not reported; Site information reported by NYS DEC.

NYS DEC Manifested Waste Summary:

Waste Codes, Waste Units, and Transaction Types are only shown for the most recently reported year.

WASTE CODE	WASTE DESCRIPTION	WASTE AMOUNT	WASTE UNITS	TRANSACTION TYPE	YEAR	HISTORIC MAXIMUM AMOUNT	YEAR
D008	Lead	90	POUNDS	GENERATED	2014		

NOTE: 2014 waste amounts are for 1/1/14 to 2/25/14 only

Map Identification Number 268

NYSDEC Name:  
NYSDEC Address:

CONSOLIDATED EDISON  
24 GROVE ST OVHD TRANS

WESTCHESTER, NY 10550

Facility Id: NYP004100822  
TT-Id: 740A-0054-579

MAP LOCATION INFORMATION

Site location mapped by: ADDRESS MATCHING  
Approximate distance from property: 890 feet to the S

ADDRESS CHANGE INFORMATION

Revised street: 24 GROVE ST  
Revised zip code: NO CHANGE

US EPA RCRA (Resource Conservation and Recovery Act) information not reported; Site information reported by NYS DEC.

NYS DEC Manifested Waste Summary:

Waste Codes, Waste Units, and Transaction Types are only shown for the most recently reported year.

WASTE CODE	WASTE DESCRIPTION	WASTE AMOUNT	WASTE UNITS	TRANSACTION TYPE	YEAR	HISTORIC MAXIMUM AMOUNT	YEAR
B007	Other PCB Wastes including contaminated soil, solids, sludges, clothing, etc.	92	KILOGRAMS	GENERATED	2002		

**Map Identification Number 269** **NYSDEC Name:** CONSOLIDATED EDISON **Facility Id:** NYP004122248  
 ① **NYSDEC Address:** OAK ST & N WEST AVE MOUNT VERNON, NY **TT-Id:** 740A-0058-193

**MAP LOCATION INFORMATION**  
 Site location mapped by: ADDRESS MATCHING  
 Approximate distance from property: 905 feet to the NNE

**ADDRESS CHANGE INFORMATION**  
 Revised street: OAK ST / N WEST ST  
 Revised zip code: 10550

US EPA RCRA (Resource Conservation and Recovery Act) information not reported; Site information reported by NYS DEC.

NYS DEC Manifested Waste Summary:  
 Waste Codes, Waste Units, and Transaction Types are only shown for the most recently reported year.

WASTE CODE	WASTE DESCRIPTION	WASTE AMOUNT	WASTE UNITS	TRANSACTION TYPE	YEAR	HISTORIC MAXIMUM AMOUNT	YEAR
B002	Petroleum oil or other liquid containing 50 ppm < PCBs < 500 ppm	9518	KILOGRAMS	GENERATED	2004		

**Map Identification Number 270** **NYSDEC Name:** CON EDISON **Facility Id:** NYP004307005  
 ① **NYSDEC Address:** OAK ST & N WEST ST MOUNT VERNON, NY 10550 **TT-Id:** 740A-0087-393  
**EPA (RCRA) Name:** CON EDISON MANHOLE: 3488  
**EPA (RCRA) Address:** OAK ST & N WEST ST MOUNT VERNON, NY 10553

**MAP LOCATION INFORMATION**  
 Site location mapped by: ADDRESS MATCHING  
 Approximate distance from property: 905 feet to the NNE

**ADDRESS CHANGE INFORMATION**  
 Revised street: OAK ST / N WEST ST  
 Revised zip code: NO CHANGE

**US EPA RCRA Type:** CONDITIONALLY EXEMPT SMALL QUANTITY GENERATOR **Notification date:** None Given  
**Land Disposal:** Receives offsite waste: **Incinerator:**  
**Storer:** Treatment facility: **Transporter:**  
**Contact Name:** DENNIS ROHRER **Source Type:** Emergency **Contact Phone:** 914-925-6219 **Contact Info Date:** 05/02/2013

NYS DEC Manifested Waste Summary:  
 Waste Codes, Waste Units, and Transaction Types are only shown for the most recently reported year.

WASTE CODE	WASTE DESCRIPTION	WASTE AMOUNT	WASTE UNITS	TRANSACTION TYPE	YEAR	HISTORIC MAXIMUM AMOUNT	YEAR
D008	Lead	100	POUNDS	GENERATED	2013		

**Map Identification Number 271**  

**NYSDEC Name: BORSELLA AUTO BODY INCORPORATED**  
**NYSDEC Address: 115 SOUTH TERRACE AVENUE**  
**EPA (RCRA) Name: BORSELLA AUTO BODY INC**  
**EPA (RCRA) Address: 115 S TERRACE AVE**

**Facility Id: NYD982184558**  
**TT-Id: 740A-0055-379**

MOUNT VERNON, NY 10550  
 MOUNT VERNON, NY 10550

**MAP LOCATION INFORMATION**  
 Site location mapped by: ADDRESS MATCHING  
 Approximate distance from property: 905 feet to the S

**ADDRESS CHANGE INFORMATION**  
 Revised street: NO CHANGE  
 Revised zip code: NO CHANGE

**US EPA RCRA Type: CONDITIONALLY EXEMPT SMALL QUANTITY GENERATOR**  
 Land Disposal: Receives offsite waste:  
 Storer: Treatment facility:  
 Contact Name: VICTOR BORSELLA Source Type: Implementer  
 Contact Name: VICTOR BORSELLA Source Type: Notification

Notification date: 05/22/1987  
 Incinerator:  
 Transporter:

Contact Phone: 914-668-7033 Contact Info Date: 01/01/2007  
 Contact Phone: 914-668-7033 Contact Info Date: 05/22/1987

Historically listed as the following USEPA RCRA Generator Size(s) as well:  
 SMALL QUANTITY GENERATOR

**US EPA RCRA Violations:**  
 Violation Type: Listing - General  
 Violation Number: 0001 Location: NY  
 Former Citation:

Responsible Agency: STATE  
 Violation Determination Date: 06/30/2011  
 Violation Return to Compliance: 06/30/2011

Violation Type: Listing - General  
 Violation Number: 0002 Location: NY  
 Former Citation:

Responsible Agency: STATE  
 Violation Determination Date: 06/30/2011  
 Violation Return to Compliance: 06/30/2011

**NYS DEC Manifested Waste Summary:**  
 Waste Codes, Waste Units, and Transaction Types are only shown for the most recently reported year.

WASTE CODE	WASTE DESCRIPTION	WASTE AMOUNT	WASTE UNITS	TRANSACTION TYPE	YEAR	HISTORIC MAXIMUM AMOUNT	YEAR
		845	POUNDS	GENERATED	2013	3750	2012

More than one waste code was reported for the following waste amount:  
 F003 Spent non-halogenated solvents  
 D001 Solid waste that exhibits the characteristic of ignitability  
 D008 Lead  
 D010 Selenium  
 F005 Spent non-halogenated solvents



NYS DEC Manifested Waste Transactions for NYD982184558 continued ---  
 WASTE WASTE  
 CODE DESCRIPTION

More than one waste code was reported for the following waste amount:

WASTE CODE	WASTE DESCRIPTION	WASTE AMOUNT	WASTE UNITS	TRANSACTION TYPE	YEAR	HISTORIC MAXIMUM AMOUNT	YEAR
F003	Spent non-halogenated solvents	1200	POUNDS	GENERATED	2007		
D001	Solid waste that exhibits the characteristic of ignitability						
F005	Spent non-halogenated solvents						
D035	Methyl ethyl ketone						
F003	Spent non-halogenated solvents	2400	POUNDS	GENERATED	2005		
F003	Spent non-halogenated solvents	220	GALLONS	GENERATED	2004	690	2000
F001	Spent halogenated solvents used in degreasing	165	GALLONS	GENERATED	2003		
F005	Spent non-halogenated solvents	25	GALLONS	GENERATED	1989	35	1988

Map Identification Number 272

EPA (RCRA) Name:  
 EPA (RCRA) Address:

WESTCHESTER CO OF DPW BIN 3348960

OAK ST BRG OVER BRONX RIVER  
 1.0 MI E HILLVIEW RES

YONKERS, NY 10704

Facility Id: NYR000067561  
 TT-Id: 740A-0060-576

NYSDEC Name:  
 NYSDEC Address:

NYSDOT  
 #45 WESTCHESTER

LAKE KATRINE, NY 12449

MAP LOCATION INFORMATION

Site location mapped by: MANUAL MAPPING (3)  
 Approximate distance from property: 917 feet to the NNE

ADDRESS CHANGE INFORMATION

Revised street: NO CHANGE  
 Revised zip code: NO CHANGE

Special Note(s): The New York State Department of Environmental Conservation and the U. S. Environmental Protection Agency have reported different locations for this hazardous waste identification number. Available information for both locations is summarized below.

US EPA RCRA Type: GENERATOR TYPE NOT GIVEN

Notification date: 02/25/1999

Land Disposal: Receives offsite waste:

Incinerator:

Storer: Treatment facility:

Transporter:

Contact Name: PHILIP ABENAVOLI PE Source Type: Implementer

Contact Phone: 914-285-2569 Contact Info Date: 01/01/2007

Contact Name: PHILIP ABENAVOLI PE Source Type: Notification

Contact Phone: 914-285-2569 Contact Info Date: 02/25/1999

Historically listed as the following USEPA RCRA Generator Size(s) as well:  
 SMALL QUANTITY GENERATOR

NYS DEC Manifested Waste Summary:  
 Waste Codes, Waste Units, and Transaction Types are only shown for the most recently reported year.

WASTE CODE	WASTE DESCRIPTION	WASTE AMOUNT	WASTE UNITS	TRANSACTION TYPE	YEAR	HISTORIC MAXIMUM AMOUNT	YEAR
D008	Lead	50	POUNDS	GENERATED	2000		

Map Identification Number 273



**NYSDEC Name:**  
 NYSDEC Address:  
 EPA (RCRA) Name:  
 EPA (RCRA) Address:

**WESTCHESTER COUNTY HIGHWAY DEPT**  
 BRIDGE 63  
 WESTCHESTER CO OF DPW BIN 3348970  
 SHERWOOD AVE BRG OVER BRONX  
 RIVER PKWY 1.0 MI S JCT RTS

MT VERNON, NY  
 YONKERS, NY 10703

**Facility Id: NYR000067587**  
 TT-Id: 740A-0058-191

MAP LOCATION INFORMATION

Site location mapped by: MANUAL MAPPING (3)  
 Approximate distance from property: 941 feet to the N

ADDRESS CHANGE INFORMATION

Revised street: SHERWOOD AVE BRIDGE OVER BRONX RIVER PKWY  
 Revised zip code: 10704

US EPA RCRA Type: GENERATOR TYPE NOT GIVEN  
 Land Disposal: Receives offsite waste:  
 Storer: Treatment facility:

Notification date: 02/25/1999  
 Incinerator:  
 Transporter:

Contact Name: PHILIP ABENAVOLI PE Source Type: Implementer  
 Contact Name: PHILIP ABENAVOLI PE Source Type: Notification

Contact Phone: 914-285-2569 Contact Info Date: 01/01/2007  
 Contact Phone: 914-285-2569 Contact Info Date: 02/25/1999

Historically listed as the following USEPA RCRA Generator Size(s) as well:  
 SMALL QUANTITY GENERATOR

NYS DEC Manifested Waste Summary:  
 Waste Codes, Waste Units, and Transaction Types are only shown for the most recently reported year.

WASTE CODE	WASTE DESCRIPTION	WASTE AMOUNT	WASTE UNITS	TRANSACTION TYPE	YEAR	HISTORIC MAXIMUM AMOUNT	YEAR
D008	Lead	400	POUNDS	GENERATED	2007	400	1999

**Map Identification Number 274** **NYSDEC Name:** **PPP INC** **Facility Id: NYD000104695**  
 ① **NYSDEC Address:** **127 SOUTH TERRACE AVE** **MOUNT VERNON, NY 10550** **TT-Id: 740A-0054-879**

**MAP LOCATION INFORMATION**  
 Site location mapped by: ADDRESS MATCHING  
 Approximate distance from property: 946 feet to the S

**ADDRESS CHANGE INFORMATION**  
 Revised street: NO CHANGE  
 Revised zip code: NO CHANGE

US EPA RCRA (Resource Conservation and Recovery Act) information not reported; Site information reported by NYS DEC.

NYS DEC Manifested Waste Summary:  
 Waste Codes, Waste Units, and Transaction Types are only shown for the most recently reported year.

WASTE CODE	WASTE DESCRIPTION	WASTE AMOUNT	WASTE UNITS	TRANSACTION TYPE	YEAR	HISTORIC MAXIMUM AMOUNT	YEAR
D001	Solid waste that exhibits the characteristic of ignitability	900	POUNDS	GENERATED	2002		

**Map Identification Number 275** **NYSDEC Name:** **P P R INC** **Facility Id: NYR000104695**  
 ① **NYSDEC Address:** **127 SOUTH TERRACE AVE** **MT VERNON, NY 10550** **TT-Id: 740A-0054-796**  
**EPA (RCRA) Name:** **PERSONAL PRODUCT RESOURCES INC**  
**EPA (RCRA) Address:** **127 S TERRACE AVE** **MOUNT VERNON, NY 10550**

**MAP LOCATION INFORMATION**  
 Site location mapped by: ADDRESS MATCHING  
 Approximate distance from property: 946 feet to the S

**ADDRESS CHANGE INFORMATION**  
 Revised street: NO CHANGE  
 Revised zip code: NO CHANGE

US EPA RCRA Type: **SMALL QUANTITY GENERATOR**  
 Land Disposal:  
 Storer: **Receives offsite waste:**

Notification date: 03/20/2002  
 Incinerator:  
 Transporter:

Contact Name: FRANK MIANO **Source Type: Implementer**  
 Contact Name: FRANK MIANO **Source Type: Notification**

Contact Phone: 914-667-4800 **Contact Info Date: 01/01/2007**  
 Contact Phone: 914-667-4800 **Contact Info Date: 03/20/2002**

Historically listed as the following USEPA RCRA Generator Size(s) as well:  
 CONDITIONALLY EXEMPT SMALL QUANTITY GENERATOR

NYS DEC Manifested Waste Summary:  
 Waste Codes, Waste Units, and Transaction Types are only shown for the most recently reported year.

WASTE CODE	WASTE DESCRIPTION	WASTE AMOUNT	WASTE UNITS	TRANSACTION TYPE	YEAR	HISTORIC MAXIMUM AMOUNT	YEAR
More than one waste code was reported for the following waste amount:		400	POUNDS	GENERATED	2011		
D001	Solid waste that exhibits the characteristic of ignitability						
F003	Spent non-halogenated solvents						
More than one waste code was reported for the following waste amount:		200	POUNDS	GENERATED	2008	500	2006
U002	Acetone (l)						
D001	Solid waste that exhibits the characteristic of ignitability						
D001	Solid waste that exhibits the characteristic of ignitability	875	POUNDS	GENERATED	2003	1400	2002
F003	Spent non-halogenated solvents	684	POUNDS	GENERATED	2003		
D003	Solid waste that exhibits the characteristic of reactivity	460	POUNDS	GENERATED	2002		

**Map Identification Number 276**



**NYSDEC Name:** TIVEYS CLEANERS  
**NYSDEC Address:** 1207 YONKERS AVENUE  
**EPA (RCRA) Name:** TIVEYS  
**EPA (RCRA) Address:** 1207 YONKERS AVE

YONKERS, NY 10704  
 YONKERS, NY 10704

**Facility Id:** NYD986947802  
 TT-Id: 740A-0055-476

**MAP LOCATION INFORMATION**

Site location mapped by: ADDRESS MATCHING  
 Approximate distance from property: 946 feet to the NNW

**ADDRESS CHANGE INFORMATION**

Revised street: NO CHANGE  
 Revised zip code: NO CHANGE

US EPA RCRA Type: GENERATOR TYPE NOT GIVEN

Land Disposal: Receives offsite waste:  
 Storer: Treatment facility:

Contact Name: GORDON TIVEY Source Type: Implementer  
 Contact Name: GORDON TIVEY Source Type: Notification

Notification date: 04/09/1991

Incinerator:  
 Transporter:

Contact Phone: 914-237-7144 Contact Info Date: 01/01/2007  
 Contact Phone: 914-237-7144 Contact Info Date: 04/09/1991

Historically listed as the following USEPA RCRA Generator Size(s) as well:  
 CONDITIONALLY EXEMPT SMALL QUANTITY GENERATOR

**NYS DEC Manifested Waste Summary:**

Waste Codes, Waste Units, and Transaction Types are only shown for the most recently reported year.

WASTE CODE	WASTE DESCRIPTION	WASTE AMOUNT	WASTE UNITS	TRANSACTION TYPE	YEAR	HISTORIC MAXIMUM AMOUNT	YEAR
F002	Spent halogenated solvents	120	POUNDS	GENERATED	1994		

**Map Identification Number 277**  **NYSDEC Name:** POPULAR LIGHTING CORP **Facility Id:** NYD054053053  
**NYSDEC Address:** 115-121 SO MAC QUSTN PKWY MOUNT VERNON, NY 10550 **TT-Id:** 740A-0058-201  
**EPA (RCRA) Name:** POPULAR LIGHTING CORP  
**EPA (RCRA) Address:** 115-121 SO MAC QUSTN PKWY MOUNT VERNON, NY 10550

**MAP LOCATION INFORMATION**  
 Site location mapped by: MANUAL MAPPING (3)  
 Approximate distance from property: 953 feet to the SSW

**ADDRESS CHANGE INFORMATION**  
 Revised street: NO CHANGE  
 Revised zip code: NO CHANGE

**US EPA RCRA Type:** GENERATOR TYPE NOT GIVEN  
**Land Disposal:** Receives offsite waste:  
**Storer:** Treatment facility:  
**Contact Name:** ALAN J WOLFE **Source Type:** Notification

**Notification date:** 01/26/1981  
**Incinerator:**  
**Transporter:**  
**Contact Phone:** 914-699-8700 **Contact Info Date:** 01/26/1981

Historically listed as the following USEPA RCRA Generator Size(s) as well:  
 LARGE QUANTITY GENERATOR

NYS DEC Manifested Waste Summary:  
 Waste Codes, Waste Units, and Transaction Types are only shown for the most recently reported year.

WASTE CODE	WASTE DESCRIPTION	WASTE AMOUNT	WASTE UNITS	TRANSACTION TYPE	YEAR	HISTORIC MAXIMUM AMOUNT	YEAR
F001	Spent halogenated solvents used in degreasing	50	GALLONS	GENERATED	1988	150	1984
U226	Ethane, 1,1,1-trichloro-	55	GALLONS	GENERATED	1983	154	1981

**Map Identification Number 278**  **NYSDEC Name:** EXTRA SPACE DEVELOPMENT STE 400 **Facility Id:** NYR000101196  
**NYSDEC Address:** 102 MACQUESTOR PKWY MOUNT VERNON, NY 10550 **TT-Id:** 740A-0058-194  
**EPA (RCRA) Name:** EXTRA SPACE STORAGE  
**EPA (RCRA) Address:** 102 MACQUESTEN PKWY MOUNT VERNON, NY 105501813

**MAP LOCATION INFORMATION**  
 Site location mapped by: MANUAL MAPPING (3)  
 Approximate distance from property: 1017 feet to the NE

**ADDRESS CHANGE INFORMATION**  
 Revised street: 102 MAC QUESTEN PKWY N  
 Revised zip code: NO CHANGE

US EPA RCRA Type: GENERATOR TYPE NOT GIVEN Notification date: 10/15/2001  
 Land Disposal: Receives offsite waste: Incinerator:  
 Storer: Treatment facility: Transporter:  
 Contact Name: FRANK WELNER Source Type: Implementer Contact Phone: 516-466-7490 Contact Info Date: 01/01/2007

Historically listed as the following USEPA RCRA Generator Size(s) as well:  
 LARGE QUANTITY GENERATOR

NYS DEC Manifested Waste Summary:  
 Waste Codes, Waste Units, and Transaction Types are only shown for the most recently reported year.

WASTE CODE	WASTE DESCRIPTION	WASTE AMOUNT	WASTE UNITS	TRANSACTION TYPE	YEAR	HISTORIC MAXIMUM AMOUNT	YEAR
D008	Lead	128980	POUNDS	GENERATED	2001		

Map Identification Number 279 NYSDEC Name: NORTH PENN TRANSFER INC Facility Id: NYD986932085  
 NYSDEC Address: 150 S MACQUESPEN PKWY MOUNT VERNON, NY 10550 TT-Id: 740A-0058-184  
 EPA (RCRA) Name: NORTH PENN TRANSFER INC  
 EPA (RCRA) Address: 150 S MACQUESPEN PKWY MOUNT VERNON, NY 10550

MAP LOCATION INFORMATION  
 Site location mapped by: MANUAL MAPPING (3)  
 Approximate distance from property: 1040 feet to the SSW

ADDRESS CHANGE INFORMATION  
 Revised street: NO CHANGE  
 Revised zip code: NO CHANGE

US EPA RCRA Type: GENERATOR TYPE NOT GIVEN Notification date: 12/04/1990  
 Land Disposal: Receives offsite waste: Incinerator:  
 Storer: Treatment facility: Transporter:  
 Contact Name: ROBERT DRENNAN Source Type: Implementer Contact Phone: 215-699-4431 Contact Info Date: 01/01/2007  
 Contact Name: ROBERT DRENNAN Source Type: Notification Contact Phone: 215-699-4431 Contact Info Date: 12/04/1990

Historically listed as the following USEPA RCRA Generator Size(s) as well:  
 CONDITIONALLY EXEMPT SMALL QUANTITY GENERATOR

NYS DEC Manifested Waste Summary:  
 Waste Codes, Waste Units, and Transaction Types are only shown for the most recently reported year.

WASTE CODE	WASTE DESCRIPTION	WASTE AMOUNT	WASTE UNITS	TRANSACTION TYPE	YEAR	HISTORIC MAXIMUM AMOUNT	YEAR
NONE	Site reported by US EPA. No hazardous waste activity reported by NYS.						

**Map Identification Number 280** **NYSDEC Name:** **CONSOLIDATED EDISON - MH 679** **Facility Id:** **NYP004248676**  
 Ⓧ **NYSDEC Address:** **MT VERNON AVE & BLEEKER ST** **MOUNT VERNON, NY 10550** **TT-Id:** **740A-0080-749**  
**EPA (RCRA) Name:** **CON EDISON MANHOLE 679**  
**EPA (RCRA) Address:** **MT VERNON AVE & BLEEKER ST** **MOUNT VERNON, NY 10550**

**MAP LOCATION INFORMATION**  
 Site location mapped by: **ADDRESS MATCHING**  
 Approximate distance from property: **1107 feet to the ESE**

**ADDRESS CHANGE INFORMATION**  
 Revised street: **MOUNT VERNON AVE / BLEEKER ST**  
 Revised zip code: **NO CHANGE**

**US EPA RCRA Type:** **GENERATOR TYPE NOT GIVEN** **Notification date:** **None Given**  
**Land Disposal:** **Receives offsite waste:** **Incinerator:**  
**Storer:** **Treatment facility:** **Transporter:**  
**Contact Name:** **CHRISTOPHER BLAICH** **Source Type:** **Emergency** **Contact Phone:** **914-925-6219** **Contact Info Date:** **02/25/2012**  
**Contact Name:** **CHRISTOPHER BLAICH** **Source Type:** **Implementer** **Contact Phone:** **914-925-6219** **Contact Info Date:** **03/26/2012**

**NYS DEC Manifested Waste Summary:**  
 Waste Codes, Waste Units, and Transaction Types are only shown for the most recently reported year.

WASTE CODE	WASTE DESCRIPTION	WASTE AMOUNT	WASTE UNITS	TRANSACTION TYPE	YEAR	HISTORIC MAXIMUM AMOUNT	YEAR
D008	Lead	120	GALLONS	GENERATED	2012		
D018	BENZENE	180	GALLONS	GENERATED	2012		

**Map Identification Number 281** **NYSDEC Name:** **BEACON ADHESIVES** **Facility Id:** **NYD062506662**  
 Ⓧ **NYSDEC Address:** **125 MACQUESTEN PARKWAY SOUTH** **MOUNT VERNON, NY 10550** **TT-Id:** **740A-0058-185**  
**EPA (RCRA) Name:** **BEACON CHEMICAL CO INC**  
**EPA (RCRA) Address:** **125 MACQUESTEN PKWY S** **MOUNT VERNON, NY 10550**

**MAP LOCATION INFORMATION**  
 Site location mapped by: **MANUAL MAPPING (3)**  
 Approximate distance from property: **1117 feet to the SSW**

**ADDRESS CHANGE INFORMATION**  
 Revised street: **125 MAC QUESTEN PKWY SOUTH**  
 Revised zip code: **NO CHANGE**

**US EPA RCRA Type:** **SMALL QUANTITY GENERATOR** **Notification date:** **08/18/1980** **Part A notification date:** **11/19/1980**  
**Land Disposal:** **Receives offsite waste:** **Incinerator:**  
**Storer:** **Treatment facility:** **Transporter:**  
**Contact Name:** **MILTON MESHIRER** **Source Type:** **Part A** **Contact Phone:** **914-699-3400** **Contact Info Date:** **11/19/1980**  
**Contact Name:** **DAVID MESHIRER** **Source Type:** **Implementer** **Contact Phone:** **Contact Info Date:** **01/01/2006**  
**Contact Name:** **MILTON MESHIRER** **Source Type:** **Notification** **Contact Phone:** **914-699-3400** **Contact Info Date:** **08/18/1980**  
**Contact Name:** **DAVID MESHIRER** **Source Type:** **Annual/Biennial Report** **Contact Phone:** **914-699-3400** **Contact Info Date:** **01/01/2001**

Historically listed as the following USEPA RCRA Generator Size(s) as well:  
**LARGE QUANTITY GENERATOR**

## US EPA RCRA Violations:

Violation Type: Generators – General  
 Violation Number: 5001 Location: NY  
 Former Citation:

Violation Type: Generators – General  
 Violation Number: 0002 Location: NY  
 Former Citation:

Violation Type: Generators – General  
 Violation Number: 0003 Location: NY  
 Former Citation:

Violation Type: Generators – General  
 Violation Number: 0001 Location: NY  
 Former Citation:

Violation Type: LDR – General  
 Violation Number: 0002 Location: NY  
 Former Citation:

Violation Type: Generators – General  
 Violation Number: 0004 Location: NY  
 Former Citation: SR – Part 372.2(a)/(b)

Violation Type: Generators – Pre-transport  
 Violation Number: 0005 Location: NY  
 Former Citation:

Violation Type: State Statute or Regulation  
 Violation Number: 0006 Location: NY  
 Former Citation:

Violation Type: TSD Interim Stat-Preparedness and Prevention  
 Violation Number: 0007 Location: NY  
 Former Citation:

Violation Type: TSD Interim Stat-Preparedness and Prevention  
 Violation Number: 0008 Location: NY  
 Former Citation:

The following violation(s) were removed or have been significantly changed by the US EPA.  
 Violation Area: GENERATOR-ALL REQUIREMENTS (OVERSIGHT)  
 Violation Number: 0001 Location: NY  
 Citation:

Responsible Agency: EPA  
 Violation Determination Date: 06/20/1985  
 Violation Return to Compliance: 05/08/1987

Responsible Agency: STATE  
 Violation Determination Date: 11/06/1986  
 Violation Return to Compliance: 04/06/1987

Responsible Agency: STATE  
 Violation Determination Date: 11/05/1987  
 Violation Return to Compliance: 04/15/1988

Responsible Agency: EPA  
 Violation Determination Date: 04/10/1999  
 Violation Return to Compliance: 07/09/1999

Responsible Agency: EPA  
 Violation Determination Date: 04/10/1999  
 Violation Return to Compliance: 07/09/1999

Responsible Agency: STATE  
 Violation Determination Date: 04/26/2001  
 Violation Return to Compliance: 06/05/2001

Responsible Agency: STATE  
 Violation Determination Date: 04/02/2014  
 Violation Return to Compliance: 04/16/2014

Responsible Agency: STATE  
 Violation Determination Date: 04/02/2014  
 Violation Return to Compliance: 04/16/2014

Responsible Agency: STATE  
 Violation Determination Date: 04/02/2014  
 Violation Return to Compliance: 04/16/2014

Responsible Agency: STATE  
 Violation Determination Date: 04/02/2014  
 Violation Return to Compliance: 04/22/2014

Responsible Agency: OVERSIGHT  
 Violation Determination Date: 06/20/1985  
 Violation Return to Compliance: 05/08/1987



NYS DEC Manifested Waste Summary:

Waste Codes, Waste Units, and Transaction Types are only shown for the most recently reported year.

WASTE CODE	WASTE DESCRIPTION	WASTE AMOUNT	WASTE UNITS	TRANSACTION TYPE	YEAR	HISTORIC MAXIMUM AMOUNT	YEAR
More than one waste code was reported for the following waste amount:		1250	GALLONS	GENERATED	2013		
D001	Solid waste that exhibits the characteristic of ignitability						
F003	Spent non-halogenated solvents						
F003	Spent non-halogenated solvents	165	GALLONS	GENERATED	2006	2035	1995
D001	Solid waste that exhibits the characteristic of ignitability	55	GALLONS	GENERATED	2005	2035	1986
D001	Solid waste that exhibits the characteristic of ignitability	354	POUNDS	GENERATED	2001	1210	1999
F003	Spent non-halogenated solvents	1760	POUNDS	GENERATED	2001	2000	1996
U080	Methane, dichloro-	30	GALLONS	GENERATED	2001		
U002	Acetone (I)	110	GALLONS	GENERATED	2000	2310	1996
F005	Spent non-halogenated solvents	715	GALLONS	GENERATED	1997		
U002	Acetone (I)	540	POUNDS	GENERATED	1996		
U069	1,2-Benzenedicarboxylic acid, dibutyl ester	140	GALLONS	GENERATED	1996		
U220	Toluene	50	GALLONS	GENERATED	1996		
F002	Spent halogenated solvents	110	GALLONS	GENERATED	1990		

Map Identification Number 282

NYSDEC Name:  
NYSDEC Address:

CON EDISON  
FT OF 333 BRONX RIVER RD  
VS 7719

YONKERS, NY

Facility Id: NYP004362786  
TT-Id: 740A-0094-981

MAP LOCATION INFORMATION

Site location mapped by: MANUAL MAPPING (3)  
Approximate distance from property: 1140 feet to the WSW

ADDRESS CHANGE INFORMATION

Revised street: IFO 333 BRONX RIVER RD  
Revised zip code: 10704

US EPA RCRA (Resource Conservation and Recovery Act) information not reported; Site information reported by NYS DEC.

NYS DEC Manifested Waste Summary:

Waste Codes, Waste Units, and Transaction Types are only shown for the most recently reported year.

WASTE CODE	WASTE DESCRIPTION	WASTE AMOUNT	WASTE UNITS	TRANSACTION TYPE	YEAR	HISTORIC MAXIMUM AMOUNT	YEAR
D008	Lead	400	POUNDS	GENERATED	2013		

**Map Identification Number 283**      **NYSDEC Name:** MOUNT VERNON CITY SCHOOLS      **Facility Id:** NYR000057372  
 NYSDEC Address: 20 OAK ST      MOUNT VERNON, NY 10550      TT-Id: 740A-0055-075  
 HAMILTON ELEMENTARY SCHOOL  
**EPA (RCRA) Name:** MOUNT VERNON CITY SCHOOLS  
**EPA (RCRA) Address:** 20 OAK ST      MOUNT VERNON, NY 105501838  
 HAMILTON ELEMENTARY SCHOOL

**MAP LOCATION INFORMATION**

Site location mapped by: ADDRESS MATCHING  
Approximate distance from property: 1319 feet to the E

**ADDRESS CHANGE INFORMATION**

Revised street: NO CHANGE  
Revised zip code: NO CHANGE

US EPA RCRA Type: GENERATOR TYPE NOT GIVEN

Land Disposal: Receives offsite waste:  
Storer: Treatment facility:

Notification date: 06/29/1998

Incinerator:  
Transporter:

Contact Name: ROBIN COLE  
Contact Name: ROBIN COLE

Source Type: Implementer  
Source Type: Notification

Contact Phone: 914-665-5189      Contact Info Date: 01/01/2007  
Contact Phone: 914-665-5189      Contact Info Date: 06/29/1998


Historically listed as the following USEPA RCRA Generator Size(s) as well:  
SMALL QUANTITY GENERATOR

**NYS DEC Manifested Waste Summary:**

Waste Codes, Waste Units, and Transaction Types are only shown for the most recently reported year.

WASTE CODE	WASTE DESCRIPTION	WASTE AMOUNT	WASTE UNITS	TRANSACTION TYPE	YEAR	HISTORIC MAXIMUM AMOUNT	YEAR
------------	-------------------	--------------	-------------	------------------	------	-------------------------	------

NONE Site reported by US EPA. No hazardous waste activity reported by NYS.



**CHEMICAL STORAGE FACILITIES IDENTIFIED WITHIN THE 1/4 MILE SEARCH RADIUS**

PLEASE NOTE: \* Compass directions can vary substantially for sites located very close to the subject property address.

**Map Identification Number 284**      **EXTRA SPACE STORAGE – MT. VERNON NORTHWEST**      **Facility Id: 3-000048**  
 30 NORTHWEST ST      MOUNT VERNON, NY 10550      TT-Id: 780A-0002-785

**MAP LOCATION INFORMATION**      **ADDRESS CHANGE INFORMATION**  
 Site location mapped by: MANUAL MAPPING (3)      Revised street: NO CHANGE  
 Approximate distance from property: 635 feet to the NNE      Revised zip code: NO CHANGE

Expiration Date of the facility's registration certificate: 06/23/2000      Site Status: Unregulated  
 Site Type: Other

NOTE: The following detailed facility and tank information has not been made publicly available by the NYSDEC since 1/1/2002.

Owner Name: INSILCO CORPORATION ATTN: MR. JOHN GENUISE  
 Owner Address: 425 METRO PLACE NORTH;FIFTH FLR BOX 7196      DUBLIN, OH 43017  
 Operator Name: INSILCO CORPORATION      Facility Phone #: (972) 398-0276

TANK NUMBER	TANK STATUS	CHEMICAL NAME	CAPACITY GALLONS	TANK LOCATION	INSTALL DATE	DATE CLOSED
E	CLOSED-IN PLACE	METHANOL	3500	UNDERGROUND	04/91	04/91
F	CLOSED-REMOVED	METHANOL	4000	UNDERGROUND	04/91	04/91
01	CLOSED-IN PLACE	TOLUENE	10000	UNDERGROUND	11/85	04/91
13	CLOSED-REMOVED	SODIUM HYDROXIDE	2500	UNDERGROUND VAULTED W/ ACCESS	04/91	04/91
16	CLOSED-REMOVED	SODIUM HYDROXIDE	2500	UNDERGROUND VAULTED W/ ACCESS	04/91	04/91
37	CLOSED-IN PLACE	TOLUENE	2000	UNDERGROUND	00/00	03/93
IRM-1	CONVERTED-NONREGULAT	XYLENE (MIXED)	300	ABOVEGROUND ON LEGS RACKS ETC	05/94	09/98
IRM-2	CONVERTED-NONREGULAT	XYLENE (MIXED)	500	ABOVEGROUND ON LEGS RACKS ETC	05/94	09/98

**Toxicity Information Summary**

CHEMICAL NAME	CAS-NO	ACUTE TOX	TUMOR TOX	MUTAG TOX	REPRO TOX	IRRIT TOX	MCL
METHANOL	67561	X	X	X	X	X	50 ug/L
TOLUENE	108883	X	X	X	X	X	5 ug/L
SODIUM HYDROXIDE	1310732	X		X		X	

XYLENE (MIXED) 1330207 X X X X 5 ug/L

**Map Identification Number 285** **MICHAEL ANTHONY INC**  
 70 SOUTH MACQUESTON PARKWAY

MOUNT VERNON, NY 10550

**Facility Id: 3-000274**  
 TT-Id: 780A-0002-936

**MAP LOCATION INFORMATION**

Site location mapped by: MANUAL MAPPING (4)  
 Approximate distance from property: 655 feet to the SSW

**ADDRESS CHANGE INFORMATION**  
 Revised street: NO CHANGE  
 Revised zip code: NO CHANGE

Expiration Date of the facility's registration certificate: 10/08/2005  
 Site Type: Manufacturing (Other than Chemical)/Processing

Site Status: Unregulated

NOTE: The following detailed facility and tank information has not been made publicly available by the NYSDEC since 1/1/2002.

Owner Name: LAROCHE INDUSTRIES, INC.  
 Owner Address: 1100 JOHNSON FERRY ROAD, N.E.  
 Operator Name: MICHAEL BERNACKI

ATLANTA, GA 30342  
 Facility Phone #: (914) 699-0000

TANK NUMBER	TANK STATUS	CHEMICAL NAME	CAPACITY GALLONS	TANK LOCATION	INSTALL DATE	DATE CLOSED
1	IN SERVICE	AMMONIA	1000	ABOVEGROUND	08/91	

**Toxicity Information Summary**

CHEMICAL NAME	CAS-NO	ACUTE TOX	TUMOR TOX	MUTAG TOX	REPRO TOX	IRRIT TOX	MCL
AMMONIA	7664417	X		X			

**Map Identification Number 286** **MICHAEL ANTHONY JEWELERS**  
 115 SOUTH MACQUESTEN PARKWAY

MOUNT VERNON, NY 10550

**Facility Id: 3-000366**  
 TT-Id: 780A-0002-935

**MAP LOCATION INFORMATION**

Site location mapped by: MANUAL MAPPING (3)  
 Approximate distance from property: 925 feet to the S

**ADDRESS CHANGE INFORMATION**  
 Revised street: NO CHANGE  
 Revised zip code: NO CHANGE

Expiration Date of the facility's registration certificate: 08/31/2004  
 Site Type: Manufacturing (Other than Chemical)/Processing

Site Status: Unregulated

NOTE: The following detailed facility and tank information has not been made publicly available by the NYSDEC since 1/1/2002.

Owner Name: BASIS CHEMICAL SOLUTIONS  
 Owner Address: 5 STEEL ROAD EAST

MORRISVILLE, PA 19067

Operator Name: RICH ALDANA

Facility Phone #: (914) 699-0000

TANK NUMBER	TANK STATUS	CHEMICAL NAME	CAPACITY GALLONS	TANK LOCATION	INSTALL DATE	DATE CLOSED
1327	IN SERVICE	SODIUM HYDROXIDE	2000	ABOVEGROUND	09/98	
1328	IN SERVICE	HYDROCHLORIC ACID	2000	ABOVEGROUND	09/98	
1329	IN SERVICE	NITRIC ACID	350	ABOVEGROUND	09/98	

Toxicity Information Summary

CHEMICAL NAME	CAS-NO	ACUTE TOX	TUMOR TOX	MUTAG TOX	REPRO TOX	IRRIT TOX	MCL
SODIUM HYDROXIDE	1310732	X		X		X	
HYDROCHLORIC ACID	7647010	X		X	X	X	
NITRIC ACID	7697372	X			X		



***NO HAZARDOUS SUBSTANCE WASTE DISPOSAL SITES IDENTIFIED WITHIN 1/2 MILE SEARCH RADIUS***



**TOXIC AIR, LAND AND WATER RELEASES IDENTIFIED WITHIN 1/4 MILE SEARCH RADIUS**

PLEASE NOTE: \* Compass directions can vary substantially for sites located very close to the subject property address.

**Map Identification Number 287**     **RED DEVIL COATINGS**  
 30 N. WEST ST.

MOUNT VERNON, NY 10550

**EPA Tri Id: 10550RDDVL30NOR**  
 TT-Id: 860A-0002-922

Mail Name:  
 Mail Address:

MOUNT VERNON, NY 10550

**MAP LOCATION INFORMATION**

Site location mapped by: MANUAL MAPPING (3)  
 Approximate distance from property: 623 feet to the NNE

**ADDRESS CHANGE INFORMATION**

Revised street: NO CHANGE  
 Revised zip code: NO CHANGE

Source: EPA     EPA Facility Status: CLOSED  
 Public Contact: SHERWOOD S. WILLARD

Public Contact Phone #: (203) 634-2028

CHEMICAL NAME	AMOUNT (LBS/YR)	YEAR	RELEASE TYPE	MAXIMUM AMOUNT STORED (LBS)
METHANOL	250*	1989	Stack or Point air emissions	10000 to 99999
ACETONE	250*	1989	Stack or Point air emissions	10000 to 99999
DICHLOROMETHANE	5960	1989	Stack or Point air emissions	10000 to 99999
TOLUENE	250*	1989	Stack or Point air emissions	10000 to 99999
CERTAIN GLYCOL ETHERS	250*	1989	Stack or Point air emissions	10000 to 99999

\* The mid-point of at least one range was used to calculate this quantity

**Map Identification Number 288**     **RED DEVIL PAINTS & CHEMICALS-CLOSED**  
 30 N. WEST ST.

MT. VERNON, 10550

**EPA Tri Id: 10550RDDVL30NWE**  
 NYSDEC Facility Id: 550880  
 TT-Id: 860A-0002-934

**MAP LOCATION INFORMATION**

Site location mapped by: MANUAL MAPPING (3)  
 Approximate distance from property: 623 feet to the NNE

**ADDRESS CHANGE INFORMATION**

Revised street: NO CHANGE  
 Revised zip code: NO CHANGE

Source: NYSDEC

CHEMICAL NAME	AMOUNT (LBS/YR)	YEAR	RELEASE TYPE	MAXIMUM AMOUNT STORED (LBS)
---------------	-----------------	------	--------------	-----------------------------

GLYCOL ETHERS	1-10	1990	FUGITIVE AIR RELEASE	
GLYCOL ETHERS	1-10	1990	TRANS TO PUBLICLY OWNED TREATMENT WORKS	
GLYCOL ETHERS	11-499	1990	STACK AIR EMISSIONS	
METHANOL (METHYL ALCOHOL)	1-10	1990	FUGITIVE AIR RELEASE	
METHANOL (METHYL ALCOHOL)	500-999	1990	NO TRANSFER CODE GIVEN	
METHANOL (METHYL ALCOHOL)	1-10	1990	TRANS TO PUBLICLY OWNED TREATMENT WORKS	
METHANOL (METHYL ALCOHOL)	11-499	1990	STACK AIR EMISSIONS	
ACETONE	500-999	1990	NO TRANSFER CODE GIVEN	
ACETONE	1-10	1990	TRANS TO PUBLICLY OWNED TREATMENT WORKS	
ACETONE	11-499	1990	STACK AIR EMISSIONS	
METHYLENE CHLORIDE (DICHLOROMETHANE)	11-499	1990	FUGITIVE AIR RELEASE	
METHYLENE CHLORIDE (DICHLOROMETHANE)	1-10	1990	TRANS TO PUBLICLY OWNED TREATMENT WORKS	
METHYLENE CHLORIDE (DICHLOROMETHANE)	2980	1990	STACK AIR EMISSIONS	
TOLUENE	1-10	1989	STACK AIR EMISSIONS	10,000-99,999

**Map Identification Number 289**      **MICHAEL ANTHONY JEWELERS INC.**  
 115 S. MACQUESTEN PKY.

MOUNT VERNON, NY 105501724

**EPA Tri Id: 10550MCHLN115SM**  
 TT-Id: 860A-0003-029

Mail Name:  
 Mail Address:

MOUNT VERNON, NY 10550-1724

**MAP LOCATION INFORMATION**

Site location mapped by: MANUAL MAPPING (3)  
 Approximate distance from property: 926 feet to the S

**ADDRESS CHANGE INFORMATION**

Revised street: NO CHANGE  
 Revised zip code: 10550

Source: EPA      EPA Facility Status: OPEN  
 Public Contact: STEVE SWAN

Public Contact Phone #: (914) 699-0000

CHEMICAL NAME	AMOUNT (LBS/YR)	YEAR	RELEASE TYPE	MAXIMUM AMOUNT STORED (LBS)
LEAD	223	2001	Stack or Point air emissions	1000 to 9999
LEAD	1250	2001	Storage Only	1000 to 9999
LEAD	1	2001	Transfer to Publicly Owned Treatment Works (POTW)	1000 to 9999
NICKEL	1	2001	Transfer to Publicly Owned Treatment Works (POTW)	0 to 99
SILVER	8	2001	Stack or Point air emissions	10000 to 99999
SILVER	1	2001	Transfer to Publicly Owned Treatment Works (POTW)	10000 to 99999
CADMIUM	1	2001	Transfer to Publicly Owned Treatment Works (POTW)	0 to 99
CHROMIUM	1	2001	Transfer to Publicly Owned Treatment Works (POTW)	0 to 99
COPPER	19	2001	Stack or Point air emissions	10000 to 99999
COPPER	5	2001	Transfer to Publicly Owned Treatment Works (POTW)	10000 to 99999
ZINC (FUME OR DUST)	1688	2001	Stack or Point air emissions	1000 to 9999
ZINC (FUME OR DUST)	21	2001	Transfer to Publicly Owned Treatment Works (POTW)	1000 to 9999
HYDROCHLORIC ACID (1995 AND AFTER "ACID AEROSOLS" ONLY)	72	2001	Stack or Point air emissions	100000 to 999999



AMMONIA	3689	2001	Stack or Point air emissions	10000 to 99999
SULFURIC ACID (1994 AND AFTER "ACID AEROSOLS" ONLY)	161	2001	Stack or Point air emissions	10000 to 99999
NITRIC ACID	2	2001	Stack or Point air emissions	10000 to 99999
CYANIDE COMPOUNDS	135	2001	Stack or Point air emissions	1000 to 9999
CYANIDE COMPOUNDS	40	2001	Storage Only	1000 to 9999
MERCURY	47	2000	Transfer to Publicly Owned Treatment Works (POTW)	0 to 99
ARSENIC	24	2000	Transfer to Publicly Owned Treatment Works (POTW)	0 to 99
BARIUM	47	2000	Transfer to Publicly Owned Treatment Works (POTW)	0 to 99
SELENIUM	47	2000	Transfer to Publicly Owned Treatment Works (POTW)	0 to 99
MERCURY	15	1999	Storage Only	0 to 99
HYDROCHLORIC ACID (1995 AND AFTER "ACID AEROSOLS" ONLY)	5*	1999	Storage Only	10000 to 99999
SELENIUM	47	1999	Non-Productn release frm remedial actns... *****SEE BELOW	0 to 99

\* The mid-point of at least one range was used to calculate this quantity  
 \*\*\*\*\* Non-Production release from remedial actions, catastrophic/other one-time events

Map Identification Number 290 BEACON CHEMICAL CO. INC.  
 125 MACQUESTEN PKY. S.  
 Mail Name: BEACON CHEMICAL CO. INC.  
 Mail Address: P.O. BOX 2500

MOUNT VERNON, NY 10551

EPA Tri Id: 10551BCNCH125MA  
 NYSDEC Facility Id: 550105  
 TT-Id: 860A-0003-028

MOUNT VERNON, NY 10551

MAP LOCATION INFORMATION  
 Site location mapped by: MANUAL MAPPING (3)  
 Approximate distance from property: 1092 feet to the SSW

ADDRESS CHANGE INFORMATION  
 Revised street: NO CHANGE  
 Revised zip code: 10550

Source: EPA EPA Facility Status: OPEN  
 Public Contact: MILTON MESHIRER

Public Contact Phone #: (914) 699-3400

CHEMICAL NAME	AMOUNT (LBS/YR)	YEAR	RELEASE TYPE	MAXIMUM AMOUNT STORED (LBS)
ACETONE	25560	1993	Other Reuse or Recovery	1000 to 9999
ACETONE	750*	1992	Fugitive or non-point air emissions	1000 to 9999
ACETONE	500	1992	Incineration/Insignificant Fuel Value	1000 to 9999

\* The mid-point of at least one range was used to calculate this quantity



**WASTEWATER DISCHARGES IDENTIFIED WITHIN 1/4 MILE SEARCH RADIUS**

PLEASE NOTE: \* Compass directions can vary substantially for sites located very close to the subject property address.

**Map Identification Number 291**

NO FACILITY ADDRESS PROVIDED

**Facility Id: NYP081070**  
 TT-Id: 880A-0004-760

Alternate Name: ARTCRAFT SILVERSMITHS INC.

**MAP LOCATION INFORMATION**

Site location mapped by: ADDRESS MATCHING  
 Approximate distance from property: 195 feet to the NE\*

**ADDRESS CHANGE INFORMATION**

Revised street: 156 MOUNT VERNON AV  
 Revised zip code: 10550

Standard Industrial Code Description	Facility Type	Discharge Indicator	Facility Status	Permit Issued Date	Permit Expiration Date	Date Permit First Issued
	OTHER	MINOR	ACTIVE			



**AIR DISCHARGE FACILITIES IDENTIFIED WITHIN THE 1/4 MILE SEARCH RADIUS**

PLEASE NOTE: \* Compass directions can vary substantially for sites located very close to the subject property address.

**Map Identification Number 292**    **A C AUTO BODY**  
Ⓞ    5 SO W STREET  
EPA (FINDS) Name:    A C AUTO BODY  
EPA (FINDS) Address: 5 SO W STREET

**Facility Id: NY119A183**  
MT VERNON, NY 10550  
MT VERNON 10550

**State-county CDS Id:**  
State-county NED id: 36119A183  
TT-ID: 900A-0007-511

**MAP LOCATION INFORMATION**

Site location mapped by: **MANUAL MAPPING (4)**  
Approximate distance from property: 192 feet to the ENE\*

**ADDRESS CHANGE INFORMATION**

Revised street: 5 S WEST ST  
Revised zip code: NO CHANGE

CDS-ID:                    None Given                    NED-ID:                    A183  
Plant Phone #1:        None Given                    Plant Phone #2:        None Given  
Operating Status:  
EPA Classification:  
State Classification:  
EPA Plant Compliance Status:  
State Plant Compliance Status:

EPA-ID: NYD122284771

FINDS-ID: NYD122284771

**AIR PROGRAM INFORMATION**

No air program information given.

**POLLUTANT INFORMATION**

No air pollutant information given.

**Map Identification Number 293**    **H&F KORNFELD INC**  
Ⓞ    30 N MACQUESTEN PKWY

MT VERNON, NY 10550

**FINDS Id: NYD001711985**  
State-county CDS id: 3611900172  
TT-ID: 900A-0007-504

**MAP LOCATION INFORMATION**

Site location mapped by: **MANUAL MAPPING (3)**  
Approximate distance from property: 583 feet to the NE

**ADDRESS CHANGE INFORMATION**

Revised street: NO CHANGE  
Revised zip code: NO CHANGE

This site was identified in the EPA FINDS database. No air pollutant information given here.

**Map Identification Number 294** **WACHTEL DUKLAUER & FEIN INC**  
30 N MAC QUESTEN PKWY

MOUNT VERNON, NY 10550

**FINDS Id: NYD001711985**  
State-county CDS id: 3611980015  
TT-ID: 900A-0007-659

**MAP LOCATION INFORMATION**

Site location mapped by: **MANUAL MAPPING (3)**  
Approximate distance from property: 583 feet to the NE

**ADDRESS CHANGE INFORMATION**

Revised street: **NO CHANGE**  
Revised zip code: **NO CHANGE**

This site was identified in the EPA FINDS database. No air pollutant information given here.

**Map Identification Number 295** **POPULAR LIGHTING CORP**  
115 MACQUESTEN PKWY S  
EPA (FINDS) Name: **POPULAR LIGHTING CORP**  
EPA (FINDS) Address: **115 MACQUESTEN PKWY S**

**Facility Id: NY1191687**  
MT VERNON, NY 10550  
MT VERNON 10550

**State-county CDS Id:**  
State-county NED id: 361191687  
TT-ID: 900A-0007-658

**MAP LOCATION INFORMATION**

Site location mapped by: **MANUAL MAPPING (3)**  
Approximate distance from property: 927 feet to the S

**ADDRESS CHANGE INFORMATION**

Revised street: **NO CHANGE**  
Revised zip code: **NO CHANGE**

CDS-ID: None Given      NED-ID: 1687  
Plant Phone #1: None Given      Plant Phone #2: (914)699-8700  
Operating Status:  
EPA Classification:  
State Classification:  
EPA Plant Compliance Status:  
State Plant Compliance Status:

EPA-ID: NYD054053053

FINDS-ID: NYD054053053

**AIR PROGRAM INFORMATION**  
No air program information given.

**POLLUTANT INFORMATION**  
No air pollutant information given.

**Map Identification Number 296** **L T STATUARY**  
 156 SOUTH TERRACE AVENUE  
 EPA (FINDS) Name: L T STATUARY  
 EPA (FINDS) Address: 156 SOUTH TERRACE AVENUE

**Facility Id: NY1192005** **State-county CDS Id:**  
 MOUNT VERNON, NY 10550 **State-county NED id: 361192005**  
 MOUNT VERNON 10550 **TT-ID: 900A-0007-483**

**MAP LOCATION INFORMATION**

Site location mapped by: ADDRESS MATCHING  
 Approximate distance from property: 1020 feet to the S

**ADDRESS CHANGE INFORMATION**

Revised street: NO CHANGE  
 Revised zip code: NO CHANGE

CDS-ID: None Given NED-ID: 2005  
 Plant Phone #1: None Given Plant Phone #2: (914)668-0301  
 Operating Status:  
 EPA Classification:  
 State Classification:  
 EPA Plant Compliance Status:  
 State Plant Compliance Status:

EPA-ID: NY0001416361 FINDS-ID: NY0001416361

**AIR PROGRAM INFORMATION**

No air program information given.

**POLLUTANT INFORMATION**

No air pollutant information given.



**CIVIL & ADMINISTRATIVE ENFORCEMENT DOCKET FACILITIES IDENTIFIED WITHIN 1/4 MILE SEARCH RADIUS**

PLEASE NOTE: \* Compass directions can vary substantially for sites located very close to the subject property address.

**Map Identification Number 297**      **RED DEVIL PAINTS & CHEMICALS**  
 30 N W ST

MOUNT VERNON, NY 10550

**Facility Id: NYD056301971**  
 TT-Id: 920A-0001-419

**MAP LOCATION INFORMATION**  
 Site location mapped by: MANUAL MAPPING (3)  
 Approximate distance from property: 614 feet to the NNE

**ADDRESS CHANGE INFORMATION**  
 Revised street: 30 N WEST ST  
 Revised zip code: NO CHANGE

=====

**ADMINISTRATIVE DOCKET CASE INFORMATION**

=====

DOCKET CASE #	COURT DOCKET NUMBER	DATE ISSUED	DATE FINAL ORDER ISSUED	CASE NAME
02-1987-0365	343C	08-12-1987	12-02-1987	RED DEVIL PAINT & CHEMICAL CO

DEFENDANT NAME(S): RED DEVIL PAINT & CHEMICAL CO

LAW(S) VIOLATED  
 Federal Insecticide, Fungicide & Rodenticide Act - Section 7C

DISPOSITION OF CASE  
 Source Agrees

FEDERAL PENALTY ASSESSED      COST RECOVERY AWARDED  
 500

TYPE OF VIOLATION(S)  
 Violations Of Reporting Requirements

TYPE OF POLLUTANT(S)  
 Type of pollutant(s) not listed

Map Identification Number 298 BEACON CHEMICAL CO  
125 MACQUESTEN PKWY S.

MOUNT VERNON, NY 10550

Facility Id: NYD062506662  
TT-Id: 920A-0001-468

MAP LOCATION INFORMATION  
Site location mapped by: MANUAL MAPPING (3)  
Approximate distance from property: 1100 feet to the SSW

ADDRESS CHANGE INFORMATION  
Revised street: NO CHANGE  
Revised zip code: NO CHANGE

=====

ADMINISTRATIVE DOCKET CASE INFORMATION

=====

DOCKET CASE #	COURT DOCKET NUMBER	DATE ISSUED	DATE FINAL ORDER ISSUED	CASE NAME
02-1999-7103	RCRA-02-99-7103	06-16-1999	07-09-1999	BEACON CHEMICAL COMPANY

DEFENDANT NAME(S): BEACON CHEMICAL COMPANY

LAW(S) VIOLATED  
Resource Conservation & Recovery Act - Section 3002

DISPOSITION OF CASE  
Consent instrument with penalty

FEDERAL PENALTY ASSESSED 20900 COST RECOVERY AWARDED

TYPE OF VIOLATION(S)  
General Facility Requirements  
Container Requirements

TYPE OF POLLUTANT(S)  
Type of pollutant(s) not listed

U.S. EPA EMERGENCY RESPONSE NOTIFICATION SYSTEM (ERNS) SPILLS  
AT THE LOCATION OR POTENTIALLY AT THE LOCATION OF  
22 South West St  
Mount Vernon, NY 10550

\* Any ERNS Spills listed below are NOT mapped in this report \*

ONSITE ERNS (A count of these spills can be found in the distance interval table):  
THIS SITE IS NOT FOUND IN THE ERNS DATABASE

POTENTIALLY ONSITE ERNS:  
THIS SITE IS NOT FOUND IN THE ERNS DATABASE



Unmappable facilities for 'Westchester' County

Solid Waste Facilities

FACILITY ID	FACILITY NAME	STREET	CITY	ZIP
03C01	BRONX FRONTIER COMPOSTING			UNKNOWN
03D05	SOUTH BRONX MARINE DEMO			UNKNOWN
03T03				UNKNOWN
03T04	REALTY TRS. STA.			UNKNOWN
03T06	LEE-BIN T.S.			UNKNOWN
03T10	A.L.A LAND DEVELOP TRS.ST			UNKNOWN
03T11	BEM CONTRACTING TRANS STA			UNKNOWN
60C10	OLD SALEM			UNKNOWN
60C17	PINCHBECK BROS. LEAF COMP			UNKNOWN
60I02	NEW ROCHELLE INCINERATOR			UNKNOWN
60R18	PORT CHESTER LEAF T.S.			UNKNOWN
60R22	YONKERS COMPACT STATION			UNKNOWN
60R23	WESTCHESTER COUNTY TS			UNKNOWN
60R24	OSSINING TS (V)			UNKNOWN
60W06	ROSSINI TRUCKING CORP.			UNKNOWN
60W09	ARJR TRUCKING CORP.			UNKNOWN
60W11	LAWTON ADAMS CONSTRUCTION			UNKNOWN
60W13	PORT CHESTER PCKHAM MATER			UNKNOWN
60Y17	PINCHBECK BROS.			UNKNOWN

		WOODLAWN	BRONX	10470
		MALTILDA AVE.	BRONX	UNKNOWN
		BOTTNER AVE.	BRONX	UNKNOWN
		21B GARAGE	BRONX	UNKNOWN
		BAYCHESTER	BRONX	UNKNOWN
60S02	WESTCHESTER GARDEN CORP.		WESTCHESTER	UNKNOWN
NY00000003645	AGE CARTING	UNKNOWN	UNKNOWN	UNKNOWN

Hazardous Spills - UNKNOWN CAUSE OR OTHER CAUSES - Active

FACILITY ID	FACILITY NAME	STREET	CITY	ZIP
1306973	CON ED LINE FEEDER	BTWN SPRAIN BROOK AND WEST 49TH ST	MANHATTAN	UNKNOWN

Hazardous Spills - TANK FAILURES - Closed

FACILITY ID	FACILITY NAME	STREET	CITY	ZIP
9211443	SPANN RESIDENCE	87 ROCK LAKE ROAD	MOUNT VERNON	UNKNOWN
9101104	BRATTON RESIDENCE	4635 11TH AVE	MOUNT VERNON	10550
0504612	PRIVATE DWELLING	117 SOUTH EAST AVE	MOUNT VERNON	10550
9614132	RESIDENCE	72 RENSEN ROAD	YONKERS	10701
9004571	TUMMULO RESIDENCE	FRANK TUMMULO RES	YONKERS	UNKNOWN

Hazardous Spills - TANK TEST FAILURES - Closed

FACILITY ID	FACILITY NAME	STREET	CITY	ZIP
9500889	1419 MORNS AVENUE	1419 MORNS AVENUE	BRONX	UNKNOWN
8809318	CLOSED-LACKOF RECENT INFO	(NO STREET INFO)	BRONX	UNKNOWN
9106119	FOCUS APT. COMPLEX	472 COREINATAN AVE	MOUNT VERNON	UNKNOWN
0110385	+	50 CLAREMONT	MOUNT VERNON	10550
8703127	MARTLING OWNERS INC	MARTLING OWNERS INC	TARRYTOWN	UNKNOWN
9010700	AMOCO	366 NEPTUNE AVE	YONKERS	UNKNOWN
9001893	LOCAL ELECTRIC SYSTEM	RICHFIELD ROAD	YONKERS	10704
8911314	STREET LIGHTING CENTER	24 SIMON STREET	YONKERS	UNKNOWN
8709515	STERNS DEPT STORE		YONKERS	UNKNOWN

Hazardous Spills - UNKNOWN CAUSE OR OTHER CAUSES - Closed

FACILITY ID	FACILITY NAME	STREET	CITY	ZIP

9314128	11111111111111111111	11111111111111111111	UNKNOWN
9304617	11111111111111111111	11111111111111111111	UNKNOWN
9303352	11111111111111111111	11111111111111111111	UNKNOWN
9300540	11111111111111111111	11111111111111111111	UNKNOWN
9214444	11111111111111111111	11111111111111111111	UNKNOWN
9214277	11111111111111111111	11111111111111111111	UNKNOWN
9214050	11111111111111111111	11111111111111111111	UNKNOWN
9213143	11111111111111111111	11111111111111111111	UNKNOWN
9213067	11111111111111111111	11111111111111111111	UNKNOWN
9212641	11111111111111111111	11111111111111111111	UNKNOWN
9212483	11111111111111111111	11111111111111111111	UNKNOWN
9210770	11111111111111111111	11111111111111111111	UNKNOWN
9210716	11111111111111111111	11111111111111111111	UNKNOWN
9209838	11111111111111111111	11111111111111111111	UNKNOWN
9207278	11111111111111111111	11111111111111111111	UNKNOWN
9206720	11111111111111111111	11111111111111111111	UNKNOWN
9206227	11111111111111111111	11111111111111111111	UNKNOWN
9202663	11111111111111111111	11111111111111111111	UNKNOWN
9201003	11111111111111111111	11111111111111111111	UNKNOWN
9200759	11111111111111111111	11111111111111111111	UNKNOWN
8606271	RAW SEWAGE ITEM #932		UNKNOWN
8603984	PURE FOODS	PURE FOODS PLANT	UNKNOWN
1106450	WESTCHESTER IRENE	ALL OF WESTCHESTER COUNTY	UNKNOWN
0109401	MANHOLE 10808	MILES SQ RD	10704
9713244	DEPT SANITATION	NEAR PLAZA MATERIALS	BRONX UNKNOWN
9611109	CROTON AQUADUCT	CROTON AQUADUCT	BRONX UNKNOWN
9515857	1227 PINTON AVE	1227 PINTON AVE	BRONX UNKNOWN
9511697	SR CITZEN HOME	WHITE PLAINS RD	BRONX UNKNOWN
9416011	APARTMENT BLDG.	USS MORRISON AVE. B4	BRONX UNKNOWN
9415281	UNK	UNKNOWN	BRONX UNKNOWN
9315514	WHILE PLAINS ROAD	WHILE PLAINS ROAD	BRONX UNKNOWN
8903290	SETON FALLS PARK	POND @ MAROLLA ROAD	BRONX 10466
8503365	BRONX	BRONX	BRONX UNKNOWN
8503141	BRONX	BRONX	BRONX UNKNOWN
8503073	BRONX	BRONX	BRONX UNKNOWN
8100079	SPILL NUMBER 8100079		BRONX UNKNOWN
1008862	220155; WHITE PLAINS RD	WHITE PLAINS RD	BRONX UNKNOWN
0312628	HUTCHINSON CREEK	RUNS ALONG RT.22	BRONX 10466
0209315	NEW HAVEN RAIL LINE	241ST ST - PELHAM STATION	BRONX UNKNOWN
1012760	DRILL	DRILL	DRILL UNKNOWN
9207052	REAGENT CHEM TRUCKNOSPILL	ASSORTED INTERSTATE HWYS	MA, CT, NY & NJ UNKNOWN
0612152	LEAK ALARM FOR FEEDER M51	FDR CONNECTS WEST 49 STREET SS	MANHATTAN UNKNOWN
0514853	FEEDER M52	W 49 SUBSTATION TO SPRAINBROOK SS	MANHATTAN UNKNOWN
9900036	CITY OF MT VERNON	POLICE GARAGE	MOUNT VERNON UNKNOWN
9713743	NORTHVILLE SVC STATION	WEST 1ST ST	MOUNT VERNON 10550
9515154	AMOCO	1 UNKNOWN	MOUNT VERNON UNKNOWN
9302790	MANHOLE	WEST LINCOLN AVE	MOUNT VERNON 10550
9209224	CIRILLO TERM	EASTCHESTER CREEK	MOUNT VERNON 10551
9010200	JOHN JONES	APT. 21 RIDGE AVE	MOUNT VERNON UNKNOWN
8901136	EXCELSIOR OIL	MOUNT VERNON AVE	MOUNT VERNON 10550
8802931	SPILL NUMBER 8802931	EASTCHESTER CREEK	MOUNT VERNON 10551
0902322	8 VAN EPP ST	8 VAN EPP ST	MOUNT VERNON 10550
8201441			NEW CASTLE UNKNOWN
9209502	UNK	UNK	NEW YORK UNKNOWN
0104585	SPILL NUMBER 0104585	104 WOODSIDE AV	NEW YORK UNKNOWN
8607915	NEW YORK CITYF		NEW YORK CITY UNKNOWN
8603024	BRONX	BRONX	NEW YORK CITY UNKNOWN
8802975	EASTCHESTER CREEK/BX	EASTCHESTER CREEK	NYC UNKNOWN
9908067	REFUSED	REFUSED	REFUSED UNKNOWN
1009153	221896; TOWN HALL	TOWN HALL	WESTCHESTER UNKNOWN

1009151	221873; CENTER OF MADISON	CENTER OF MADISON	WESTCHESTER	UNKNOWN
1008951	219952; NORTH AVE	NORTH AVE	WESTCHESTER	UNKNOWN
1008935	219822; PURDY AVE	PURDY AVE	WESTCHESTER	UNKNOWN
1008934	219816; PAYNE ST	PAYNE ST	WESTCHESTER	UNKNOWN
9908205	MANHOLE 10808	MILES SQUARE ROAD	YONKERS	UNKNOWN
9506214	902060 MCLEAN AVE.	902060 MCLEAN AVE	YONKERS	UNKNOWN
9412144	MANHOLE # 10807	BRONX RIVER PARKWAY	YONKERS	UNKNOWN
9411130	CON ED WESTCH. SITE	MAIN POWER STATION	YONKERS	UNKNOWN
9008395	JONATHAN B.	YONKERS POTW	YONKERS	UNKNOWN
9002309	NEAR POLE # 6448	BALDWIN ROAD	YONKERS	UNKNOWN
8909300	YONKERS JOINT STP	DOCK ROAD	YONKERS	UNKNOWN
8809621	SPILL NUMBER 8809621	SAW MILL CREEK	YONKERS	UNKNOWN
8807736	METRO NORTH	S. OF GEISTON STATION	YONKERS	UNKNOWN
8704367	UNK.	RAYBROOK RD	YONKERS	10704
8601464	WESTCHESTER WASTE OILS	WESTCHESTER WASTE OIL CO	YONKERS	UNKNOWN
8600261	SPILL NUMBER 8600261	NORTH OF TREAVERNPORT	YONKERS	UNKNOWN
8101758			YONKERS	UNKNOWN
8000011		NASCO GAS, INC.	YONKERS	UNKNOWN
7901552			YONKERS	10701
1400334	SPRAIN BROOK RESERVOIR	EASTSIDE /1 MILE NORTH SPRAIN BROOK RD	YONKERS	UNKNOWN
1209728	BRONX RIVER PARKWAY	EXIT E11 SB	YONKERS	UNKNOWN
1008901	221834; KIMBALL AVE	KIMBALL AVE	YONKERS	UNKNOWN
1008886	221440; MILE SQUARE RD	MILE SQUARE RD	YONKERS	UNKNOWN
1008885	221439; MILE SQUARE RD	MILE SQUARE RD	YONKERS	UNKNOWN
0904006	POLE 2	SUNNY SLOPE TERRACE	YONKERS	10703
0890378	210155; SEMINARY ROAD & COWELS AVE	SEMINARY ROAD & COWELS AVE	YONKERS	UNKNOWN
0706658	CHEMICAL CLEAN UP DAY	MRF	YONKERS	UNKNOWN
0609013	MALFUNCTION	UNKNOWN	YONKERS	UNKNOWN
0505505	BRONX RIVER	NEAR CROSSING OF BRONX RI	YONKERS	UNKNOWN
0407064	VAULT #8879	128 OAK HILL RD	YONKERS	UNKNOWN
0405115	YONKERS PIER	GETTYS SQUARE	YONKERS	UNKNOWN
0404222	YONKERS TRANSFER STATION	ROUTE 187 N	YONKERS	UNKNOWN
0305062	MANHOLE 2112	WILLIAM SCHROEDER ST	YONKERS	UNKNOWN
0305061	MANHOLE 2116	WILLIAM SCHROEDER ST	YONKERS	UNKNOWN
0112242	CHRISFIELD ST PUMPSTATION	CHRISFIELD ST	YONKERS	UNKNOWN
0104776	MANHOLE 13638	10TH ST/1ST ST	YONKERS	UNKNOWN

Hazardous Spills - MISC. SPILL CAUSES - Closed

FACILITY ID	FACILITY NAME	STREET	CITY	ZIP
8701776	COOKS	COOKS TAVERN		UNKNOWN
8607993	METRO NORTH	METRO NORTH		UNKNOWN
1208158	WESTCHESTER COUNTY HURRICANE SANDY	ALL OF WESTCHESTER COUNTY		UNKNOWN
0200361	IN ROADWAY	ASHBURN AVE		UNKNOWN
1211215	TRANSMISSION FEEDER LINE	BETWEEN NYC AND YONKERS	BETWEEN NYC AND YONKERS	UNKNOWN
9711348	BAYSIDE FUEL	1975 FREDERICK AVE	BRONX	UNKNOWN
9709352	METRO-NORTH RAILROAD	HUDSON LINE TR#4 MIL 7.5	BRONX	UNKNOWN
9703964	WHITE PLANES ROAD AND	WHITE PLANES ROAD AND	BRONX	UNKNOWN
9703852	POLE 11922	WHITE PLAINS RD	BRONX	UNKNOWN
9605537	MANHOLE 28991	BRONX BLVD EAST	BRONX	UNKNOWN
9512039	2934 VENTON AVE	2934 VENTON AVE	BRONX	UNKNOWN
9414961	448 CUSLOGA AVENUE	448 CUSLOGA AVE	BRONX	UNKNOWN
9414947	MCGUINNESS AVE & 233RD ST	MCGUINNESS AVE & 233RD ST	BRONX	UNKNOWN
9412838	34 MT MORRIS PARKWAY	34 MT MORRIS PARKWAY	BRONX	UNKNOWN
9400698	1667 EAST 731 STREET	667 EAST 731 STREET	BRONX	UNKNOWN
9314217	3100 HEATHER AVE	3100 HEATHER AVE	BRONX	UNKNOWN
9314209	117-35 234ST	117-35 234ST	BRONX	UNKNOWN
9312787	BET 2ND & 3RD - 46 ST.	BET 2ND & 3RD - 46ST.	BRONX	UNKNOWN
9311525	I-90 S.B.	I-90 S.B.	BRONX	UNKNOWN
9211051	SO. BRONX EXPSWY	SO. BRONX EXPSWY	BRONX	UNKNOWN
9209649	BRONX RIVER PARKWAY	BRONX RIVER PARKWAY	BRONX	UNKNOWN

9207432	1021 ATH STREET JOHN'S AV	1021 ATH STREET JOHN'S AV	BRONX	UNKNOWN
8910808	NOLA BRYAN RESIDENCE	NOLA BRYAN RESIDENCE	BRONX	10466
8603188	NORTH CO-OP PUMP STA	NORTH CO-OP PUMP STA	BRONX	UNKNOWN
8100533	NONE RESPONSIBLE	PARKDALE HOSPITAL	BRONX	UNKNOWN
1109430	DRUM RUN	BULLARD AVE BETWEEN 224/223 WEST AVE	BRONX	10466
0603231	NEW YORK CITY PARK	1 BRONX RIVER PARKWAY	BRONX	UNKNOWN
0412210	FEEDER M51	W 49TH STREET	MANHATTAN	UNKNOWN
0100974	FEEDER M51	WEST 49TH ST-SPRAINBROOK	MANHATTAN	UNKNOWN
0010963	FEEDER 52	SPRAINBROOK TO WEST 49TH	MANHATTAN	UNKNOWN
0004534	FEEDER M52	WEST 49TH & SPRINGBROOK	MANHATTAN	UNKNOWN
0713350	SUPER VALVE	74 WEST 59TH	MONSEY	UNKNOWN
9903922	POLE W15	NORTH HIGH STREET	MOUNT VERNON	UNKNOWN
9709947	EASTCHESTER CREEK #6	UNIT SUBSTATION	MOUNT VERNON	10550
9704475	POLE P-1-A	MACQUESTEN PKWY	MOUNT VERNON	UNKNOWN
9607223	POLE 71	COMMERCE ST/PEARL ST	MOUNT VERNON	UNKNOWN
9303296	FEDERAL EXPRESS BLDG.	?	MOUNT VERNON	10551
8900148	SPILL NUMBER 8900148	BRONX RIVER PARKWAY	MOUNT VERNON	UNKNOWN
8800307	TRAIN DERAILMENT	TRACK AT CANTARARY	MOUNT VERNON	UNKNOWN
1006284	POLE MOUNTED TRANSFORME	34 MAQUESTRIAN PARKWAY	MOUNT VERNON	10550
0210331	SPILL NUMBER 0210331	4381 WHITE PLAINS RD	MOUNT VERNON	10550
0203178	POLE 24050	28 GRAND AVE	MOUNT VERNON	10550
0103971	POLE W17 NORTH MASQUESTRI	AN PARKWAY	MOUNT VERNON	10550
1104632	POLE 6	110 SIDNEY AVE	MT VERNON	10550
9606764	FEEDER #71	DUNWOODIE TO RAINEY	NEW YORK CITY	UNKNOWN
9004330	3915 OILOTT AVE/BX	3915 OILOTT AVENUE	NEW YORK CITY	UNKNOWN
9004299	137 ZEIZER PLACE/BX	137 ZEIZER PLACE	NEW YORK CITY	UNKNOWN
9013326	RAINEY TO DUNWOODIE S/S	RAINEY TO DUNWOODIE S/S	QUEENS	UNKNOWN
9012971	MRS. INTARAKANHANG	RICHARDSON AVENUE	RICHBURG	UNKNOWN
9814827	AUGUST E MASERO CLUB	7TH ST	WESTCHESTER	UNKNOWN
1009137	221791; RYAN AVENUE	RYAN AVENUE	WESTCHESTER	UNKNOWN
1009074	221329; OLD COUNTRY RD	OLD COUNTRY RD	WESTCHESTER	UNKNOWN
1008929	215832; BANK ST	BANK ST	WESTCHESTER	UNKNOWN
0205401	CAPCI FROMER COMPARTMENT	27 KNOLLWOOD PARK	WESTCHESTER	UNKNOWN
9905104	POLE 105	105 LINWOOD AVE/LINWOOD P	YONKERS	UNKNOWN
9903885	TRANSFORMER T13	EDGEMONT RD/WINDOM RD	YONKERS	10701
9902247	STREET INTERSECTION	KENNEDY/MANHATTAN ST	YONKERS	10701
9813475	JUDGE RES	98 LOCKLAND AVE	YONKERS	10701
9810285	METRO NORTH RR	MILE POST 13	YONKERS	10701
9703838	BATES AVENUE	BATES AVENUE	YONKERS	10701
9703680	POLE #3 ON	HYATT AVENUE	YONKERS	UNKNOWN
9702261	SPILL NUMBER 9702261	511 COTHOFREMD RD	YONKERS	10701
9702254	POLE 2 CHURCH ST	AT DAVENPORT AVE	YONKERS	10701
9606246	YONKERS YARD	30 WEST STREET	YONKERS	10701
9600781	MANHOLE 4913	CRESTWOOD UNIT SUBSTA	YONKERS	UNKNOWN
9512543	CON-ED Y-50 U/G LINE	SUBSTATIONS MILE SQARE RD	YONKERS	UNKNOWN
9509097	BASE OF POLE #6	ARMY RD N OF BEACH HILL	YONKERS	UNKNOWN
9504666	ROADWAY	YONKERS AVENUE	YONKERS	UNKNOWN
9203313	CONTRACTOR	BORDIS AVE	YONKERS	UNKNOWN
9202901	RUBBO RESIDENCE	199 HAYWOOD STREET	YONKERS	10704
9101144	BRONX RIVER	NEAR BRONX RIVER PARKWAY	YONKERS	UNKNOWN
9000630	CON ED SUBSTATION	COSMIC AVE	YONKERS	UNKNOWN
8710830	THRUWAY @ I-90	SO OF TOLL BAR, YONKERS	YONKERS	UNKNOWN
8707051	AZABI	53 FILBRIGHT TERRACE	YONKERS	10701
8706534	ANYTIME DELIVERY	MILE PT. 5.58 WEST	YONKERS	UNKNOWN
1311589	CON ED REF.# : 236260 / GROUND	30 WEST ST	YONKERS	UNKNOWN
1311256	REACTOR # 4S2	07 RIDGE HILL LN	YONKERS	10710
1307896	CON ED	187 RITZ AVE	YONKERS	UNKNOWN
1214983	TRANSMISSION FEEDER	BETWEEN DUNWOODIE AND	YONKERS	UNKNOWN
1213854	SEWAGE SPILL	EXIT 8 BRONX RIVER PARKWAY	YONKERS	UNKNOWN
1213652	BARBARA OCONNELL	50 HOLLS TERRACE	YONKERS	10701

1210036	WATERWAY	CRESTWOOD METRO NORTH TRAIN STATION	YONKERS	10707
1208626	POLE W5	RONSCY RD	YONKERS	UNKNOWN
1206723	VAULT 1680	IN FRONT OF HERMAN PL	YONKERS	10710
1109933	POLE 29 IFO	110 VALENTINE PL	YONKERS	UNKNOWN
1104043	POLE TOP TRANSFORMER	69 HOLLS TERRACE	YONKERS	10701
1005885	CON ED VEHICLE	TOWER E10	YONKERS	UNKNOWN
1003433	BRONX RIVER PARKWAY NORTH BOUND	BRONX RIVER PARKWAY NB	YONKERS	UNKNOWN
1003413	POLE 46	KIMBALL AVE	YONKERS	UNKNOWN
1000324	CONSTRUCTION SITE	1 RIDGE HILL RD	YONKERS	UNKNOWN
0913406	PRIVATE RESIDENCE	282 GRANDVALE AVE	YONKERS	UNKNOWN
0906342	SHAFT 18	YONKERS AVE & SUMMERFIELD AVE	YONKERS	10701
0906341	YONKERS AVE & SUMMERFIELD AVE	YONKERS AVE & SUMMERFIELD AVE	YONKERS	10701
0905987	PLANT	1 FARM BROOK STREET	YONKERS	UNKNOWN
0905562	POLE # W26A	142 WOODWARD AVENUE	YONKERS	UNKNOWN
0802893	POLE 6	42 ROSELY AVE	YONKERS	UNKNOWN
0713325	BRONX RIVER	MUSKRAT COVE	YONKERS	UNKNOWN
0604540	POLE # 31	MILES SQUARE ROAD	YONKERS	UNKNOWN
0604538	POLE TRANSFORMER	OLD SCARSDALE FARM ROAD	YONKERS	UNKNOWN
0602611	FEEDER#72	DUNWODIE ST/RAINY SUB	YONKERS	10704
0511403	HUDSON RIVER	SOUTH OF YONKERS PIER	YONKERS	UNKNOWN
0405269	CON ED MANHOLE # 5235	FEEDER/CENTRAL PARK	YONKERS	UNKNOWN
0400800	REAR YARD	1 RAMEO PLACE	YONKERS	UNKNOWN
0311647	CON ED MANHOLE #1003	SOUTH PIER/BRIDGE	YONKERS	UNKNOWN
0309031	UNKNOWN	WESTCHESTER/QUEENS COUNTY	YONKERS	UNKNOWN
0305543	POLE T5 FEEDER 10W87	WEST SIDE OF KIMBLE AVENUE	YONKERS	UNKNOWN
0212694	SPILL NUMBER 0212694	125 BAILEY AVE	YONKERS	UNKNOWN
0212481	POLE 3	HYATT AVENUE	YONKERS	10704
0201213	SPILL NUMBER 0201213	VIA TRENTA RD END OF ST	YONKERS	UNKNOWN
0110416	WASTE MANAGEMENT	STEW LEONARD DRIVE	YONKERS	UNKNOWN
0110332	SPILL NUMBER 0110332	ON ST. CASHMIRE ST	YONKERS	UNKNOWN
0105362	VAULT 4036	GETTY SQUARE ISLAND	YONKERS	UNKNOWN
0103697	106 LAKE STREET	IN FRONT OF	YONKERS	UNKNOWN
0100653	VAULT # 4822	YONKERS SEWAGE PLANT	YONKERS	UNKNOWN
0100652	VAULT # 4798	YONKERS SEWAGE PLATE	YONKERS	UNKNOWN
0000850	CRESTWOOD UNIT STATION	ELENAORAS & SCHULTZ PL	YONKERS	UNKNOWN
9901276	FEEDER Y50 PIPE	DUNWOODY SUB/GLENWOOD SUB	YONKERS TO LONG ISLAND	UNKNOWN

Petroleum Bulk Storage Facilities

FACILITY ID	FACILITY NAME	STREET	CITY	ZIP
2-156418	MOBIL S/S 1JARDH AAMCO TRANAS	MOBIL S/S 1JARDH AAMCO TRANAS	BRONX	10400
3-365939	RICHNON REALTY CO	RICHNON REALTY CO	MT VERNON	10550
3-504947	BRONX RIVER PARKWAY GAS STA.	BRONX RIVER PARKWAY SOUTH	YONKERS	UNKNOWN
3-505080	BRONX RIVER PKWY.GAS STATION	BRONX RIVER PARKWAY NORTH	YONKERS	UNKNOWN

Hazardous Waste Generation or Transport Facilities

FACILITY ID	FACILITY NAME	STREET	CITY	ZIP
NYP004003604	CONSOLIDATED EDISON CO	LAWRENCE PARK 44		UNKNOWN
NYP004003703	CONSOLIDATED EDISON CO	LAFAYETTE AVENUE MH22219		UNKNOWN
NYP004003745	CONSOLIDATED EDISON CO 1758	EAST 23ST STREET - LACONIA		UNKNOWN
NYP004018065	CONSOLIDATED EDISON CO	MAMARONECK AVE & MIDDOW WAY		UNKNOWN
NYP004020095	CONSOLIDATED EDISON CO	5 LAKE SIRE DR		UNKNOWN
NYP004026936	CONSOLIDATED EDISON CO	V4798 GRAND & CLINTON		UNKNOWN
NYP004241196	CONED	OLD BRIARCLIFF ROAD	BRIARCLIFF MANOR	UNKNOWN
NYP000926618	HESS SERVICE STATION/ISLAND TRANSPORT	BRONX RIVER ROAD	BRONX	UNKNOWN
NYP004014882	CON ED MH 27319	BRONX BLVD 5 S/N/C E 222 ST	BRONX	10466
NYP004112868	CON EDISON - MH 10552	E84TH STREET AND WEVSTER AVE	BRONX	UNKNOWN
NYP004019519	CONSOLIDATED EDISON CO	16 HORBORT AVE	CWP	UNKNOWN
NYP004145165	CONED	CLAYTON DRIVE	GRANDBURY	UNKNOWN
NYP004101267	CONSOLIDATED EDISON	GRANITE HILL S/S	GRANITE SPRINGS	UNKNOWN
NYD093837532	NICE PAK PRODUCTS INC	3150 N MACQUESTEN PARKWAY	MOUNT VERNON	10550

NYD981562366	TEXACO INC	E 2ND ST	MOUNT VERNON	10550
NYD981873672	USEPA	2085 14TH AVE	MOUNT VERNON	UNKNOWN
NYD986980217	NEW YORK STATE THRUWAY AUTHORITY	YONKERS TOLL	MOUNT VERNON	UNKNOWN
NYP004093449	CONSOLIDATED EDISON	MH4272-E PROSPECT & LORAIN AV	MOUNT VERNON	10550
NYP004134540	CONSOLIDATED EDISON	MH658	MOUNT VERNON	10551
NYP004218182	CONSOLIDATED EDISON	ROOSIVELTE	MOUNT VERNON	10550
NYP004239677	CON EDISON MANHOLE 656	146 10TH AVE FRONT OF	MOUNT VERNON	10557
NYP004351185	CON ED	MT VERNON AVE	MT VERNON	10550
NYP004364113	CON EDISON	120 VACCARELL BLVD	MT VERNON	UNKNOWN
NYP004387213	CON EDISON	WS 1060 N/O OAK ST	MT VERNON	10550
NY0000010363	NYCDOT	N/S	N/S	UNKNOWN
NYP004005591	CONSOLIDATED EDISON	CEDAR ISLAND #3	N/S	UNKNOWN
NYP004007407	CONSOLIDATED EDISON	CEDAR ISLAND VL	N/S	UNKNOWN
NYP004008736	CONSOLIDATED EDISON	CEDAR ISLAND VL	N/S	UNKNOWN
NYP004012134	CONSOLIDATED EDISON	3 THIRD ST CNR	N/S	UNKNOWN
NYP004012183	CONSOLIDATED EDISON	56 SECOND ST CNR	N/S	UNKNOWN
NYP004028908	CONSOLIDATED EDISON	MH11572-MAMARONECK & MERROW	N/S	UNKNOWN
NYP004012175	CONSOLIDATED EDISON	V 7393 - CROTON & SEIFRIGDE	NEW YORK	UNKNOWN
NYP004027942	CONSOLIDATED EDISON	MAINBODY @ GLEN OAKS	NEW YORK	UNKNOWN
NYP004029849	CONSOLIDATED EDISON	VS167-ELY ST & WASHINGTON	NEW YORK	UNKNOWN
NYP004035432	CONSOLIDATED EDISON	S/W/C OAKLEY AVE WP	NEW YORK	UNKNOWN
NYP004036752	CONSOLIDATED EDISON	NANNY HAGEN RD 3/D SONIA RD	NEW YORK	UNKNOWN
NYP004043071	CONSOLIDATED EDISON	V0641-BEAKLEY & HARRISON	NEW YORK	UNKNOWN
NYP004068086	CONSOLIDATED EEDISON	V3484-RICHBELL RD	NEW YORK	UNKNOWN
NYP004104873	CONSOLIDATED EDISON	MANOR CIRCLE	NEW YORK	UNKNOWN
NYP004105201	CONSOIDATED EDISON	V8161-ELMSFORD S/S & CHESTER	NEW YORK	UNKNOWN
NYP004106209	CONSOLIDATED EDISON	S LAKESIDE DR	NEW YORK	UNKNOWN
NYP004140919	CONSOLIDATED EDISON	E MAIN ST & WESTCHESTER	NEW YORK	UNKNOWN
NYP004169793	CONSOLIDATED EDISON MH10078	MH10078 MIDLAND AVE & BRONX ROVER RD	NEW YORK	UNKNOWN
NYP004441465	CON EDISON	S/E/C E 41ST PROPECT PL	NEW YORK	UNKNOWN
NYP000929075	CONSOLIDATED EDISON	645 WOODS ST	QUEENS	UNKNOWN
NYP000930479	CONSOLIDATED EDISON CO	V6312-LENOX	QUEENS	UNKNOWN
NYP004004586	CONSOLIDATED EDISON	#52 - BONNIE BRIAR	QUEENS	UNKNOWN
NYP004004701	CONSOLIDATED EDISON	VAULT 5168 - RT 117 READ	QUEENS	UNKNOWN
NYP004004750	CONSOLIDATED EDISON	V 5639 - 41 MAIDEN LA	QUEENS	UNKNOWN
NYP004006383	CONSOLIDATED EDISON	CHAVNEY 38 WEST - RT 9A	QUEENS	UNKNOWN
NYP004007324	CONSOLIDATED EDISON	MH 7793 - YONKERS AVE & RR BRI	QUEENS	UNKNOWN
NYP004008801	CONSOLIDATED EDISON	CAPACHOR - BRIARCLIFF SHOP	QUEENS	UNKNOWN
NYP004012167	CONSOLIDATED EDISON	#33-CHESTER HEIGHTS	QUEENS	UNKNOWN
NYP004414819	CON EDISON	20 CROTON ST	QUEENS	11375
NYP004086385	CONSOLIDATED EDISON	SCARSDALE FARM RD	WESTCHESTER	UNKNOWN
NYP004099446	CONSOLIDATED EDISON	CHENWORTH & DREW	WESTCHESTER	UNKNOWN
NYP004101085	CONSOLIDATED EDISON	POLE W4 - PALUMBO ST	WESTCHESTER	UNKNOWN
NYP004147666	CONSOLIDATED EDISON	LONGHILL RD & CROTON AQUEDUCT RD	WESTCHESTER	UNKNOWN
NYP004148722	CONSOLIDATED EDISON	THE BOULEVARD & THE CIRCLE	WESTCHESTER	UNKNOWN
NYP004151577	CONSOLIDATED EDISON	ELMSFORD OUTSIDE GATE	WESTCHESTER	UNKNOWN
NYD000069674	CONSOLIDATED EDISON	DUNWOODIE S/S	YONKERS	UNKNOWN
NYD001479385	JOSEPH A KAPLAN & SONS INC	1 JACKSON PL	YONKERS	UNKNOWN
NYD001705904	GESTETNER CORPORATION	GESTETNER PARK	YONKERS	UNKNOWN
NYD010944064	GESTETNER CORP	GESTETNER PARK PO BOX 819	YONKERS	UNKNOWN
NYD986932515	NYC DEPT OF TRANSPORTATION	C/O YONKERS CONTRACTING CO	YONKERS	10704
NYP000247403	CON EDISON	BRIDGE HILL LANE	YONKERS	10700
NYP004028270	CONSOLIDATED EDISON	MH13846-MC DONALD BTW MIDLAND	YONKERS	UNKNOWN
NYP004036398	CONSOLIDATED EDISON	HILLVIEW S/S	YONKERS	UNKNOWN
NYP004055679	CONSOLIDATED EDISON	MH7368	YONKERS	UNKNOWN
NYP004056446	CONSOLIDATED EDISON	MH10298-BROOKSIDE & HALT ST	YONKERS	UNKNOWN
NYP004087524	CONSOLIDATED EDISON	MH13968-STANTON ST & SUMMER AV	YONKERS	UNKNOWN
NYP004098398	CONSOLIDATED EDISON	HARTY PL	YONKERS	UNKNOWN
NYP004101101	CONSOLIDATED EDISON	IROQUOIS POLE 15	YONKERS	UNKNOWN
NYP004147252	CONED	MCLOON AVE	YONKERS	UNKNOWN

NYP004149746 CON EDISON GAS DRIP 371  
 NYP004158838 CON EDISON  
 NYP004162079 CONSOLIDATED EDISON  
 NYP004216448 CONSOLIDATED EDISON  
 NYP004220398 CONSOLIDATED EDISON  
 NYP004353256 CON ED  
 NYR000007096 WESTCHESTER CO NY DEPT OF PUBLIC WORKS  
 NYR000103317 WESTCHESTER COUNTY WATER DISTRICT  
 NYR000142224 WESTCHESTER COUNTY

RAYMOND  
 329 MILE SQUARE  
 OLD COBBING ROAD POLE 3229  
 S/S MILES SQUARE RD  
 TM2106 - NEC PROSPECT AVE  
 NS YONKERS AVE 365 NO VALENTINE  
 BRONX RIVER PARKWAY  
 SCARSDALE & CHRISTFIELD  
 YONKERS AVE & SAW MILL RIVER

YONKERS 10704  
 YONKERS 10704  
 YONKERS 10700  
 YONKERS UNKNOWN  
 YONKERS UNKNOWN  
 YONKERS 10704  
 YONKERS UNKNOWN  
 YONKERS 10700  
 YONKERS UNKNOWN

Chemical Bulk Storage Facilities

FACILITY ID FACILITY NAME  
 3-000467 UNITEX

STREET  
 401 S. MACQUESTEN PARKWAY

CITY  
 MOUNT VERNON

ZIP  
 10550

Wastewater Discharges

FACILITY ID FACILITY NAME  
 NYU300082 NYC DEPT. OF ENV. PROTECTION  
 NYU300090 4 IRVING PLACE ROOM 1618S

STREET

CITY  
 NEW YORK

ZIP  
 UNKNOWN  
 UNKNOWN

Air Releases

FACILITY ID FACILITY NAME  
 3611900078 MOUNT VERNON INCINER  
 3606160150 NYS UDC COGENERATION  
 3611900108 NAVY RESRVE TRAINING

STREET  
 NO STREET ADDRESS  
 MOTT HAVEN ROF PROC  
 NO STREET ADDRESS

CITY  
 MT VERNON  
 SOUTH BRONX  
 YONKERS

ZIP  
 10551  
 UNKNOWN  
 UNKNOWN

**Hazardous waste codes presented in individual Toxic Information Profiles are defined below.**

- B002 Petroleum oil or other liquid containing 50 ppm or greater of PCBs but less than 500 ppm PCBs. This includes oil from electrical equipment whose PCB concentration is unknown, except for circuit breakers, reclosers and cable.
- B003 Petroleum oil or other liquid containing 500 ppm or greater of PCBs.
- B007 Other PCB Wastes including contaminated soil, solids, sludges, clothing, rags, and dredge material.
- D000
- D001 Solid waste that exhibits the characteristic of ignitability, but is not listed under any other hazardous waste code.
- D002 Solid waste that exhibits the characteristic of corrosivity, but is not listed under any other hazardous waste code.
- D003 Solid waste that exhibits the characteristic of reactivity, but is not listed under any other hazardous waste code.
- D006 Cadmium
- D008 Lead
- D009 Mercury
- D011 Silver
- D018 BENZENE
- D039 Tetrachloroethylene
- F001 The following spent halogenated solvents used in degreasing: Tetrachloroethylene, trichloroethylene, methylene chloride, 1,1,1-trichloroethane, carbon tetrachloride, and chlorinated fluorocarbons; all spent solvent mixtures/blends used in degreasing containing, before use, a total of ten percent or more (by volume) of one or more of the above halogenated solvents or those solvents listed in F002, F004, and F005; and still bottoms from the recovery of these spent solvents and spent solvent mixtures. (T)
- F002 The following spent halogenated solvents: Tetrachloroethylene, methylene chloride, trichloroethylene, 1,1,1-trichloroethane, chlorobenzene, 1,1,2-trichloro-1,2,2-trifluoroethane, ortho-dichlorobenzene, trichlorofluoromethane, and 1,1,2-trichloroethane; all spent solvent mixtures/blends containing, before use, a total of ten percent or more (by volume) of one or more of the above halogenated solvents or those listed in F001, F004, or F005; and still bottoms from the recovery of these spent solvents and spent solvent mixtures. (T)
- F003 The following spent non-halogenated solvents: Xylene, acetone, ethyl acetate, ethyl benzene, ethyl ether, methyl isobutyl ketone, n-butyl alcohol, cyclohexanone, and methanol; all spent solvent mixtures/blends containing, before use, only the above spent non-halogenated solvents; and all spent solvent mixtures/blends containing, before use, one or more of the above non-halogenated solvents, and, a total of ten percent or more (by volume) of one or more of those solvents listed



in F001, F002, F004, and F005; and still bottoms from the recovery of these spent solvents and spent solvent mixtures. (I)\*

F005 The following spent non-halogenated solvents: Toluene, methyl ethyl ketone, carbon disulfide, isobutanol, pyridine, benzene, 2-ethoxyethanol, and 2-nitropropane; all spent solvent mixtures/blends containing, before use, a total of ten percent or more (by volume) of one or more of the above non-halogenated solvents or those solvents listed in F001, F002, or F004; and still bottoms from the recovery of these spent solvents and spent solvent mixtures. (I,T)

F007 Spent cyanide plating bath solutions from electroplating operations. (R, T)

F009 Spent stripping and cleaning bath solutions from electroplating operations where cyanides are used in the process. (R, T)

U002 Acetone (I)

U069 1,2-Benzenedicarboxylic acid, dibutyl ester

U080 Methane, dichloro-

U220 Toluene

U226 Ethane, 1,1,1-trichloro-

Source: U. S. Environmental Protection Agency

# How Toxic Site Locations Are Mapped

Toxics Targeting maps toxic site locations on a digital version of the U. S. Census map or those used by local authorities using addresses and map coordinates provided by site owners/operators or government agencies. In order to allow site locations to be verified independently, the information used to map each site is presented in the first section of each Toxic Site Profile, along with a description of the mapping technique used and any address corrections that were made in order to locate toxic sites with incomplete or inadequate site location information. The mapping process is explained below.

Map Identification Number: 12

Site Name: Acme World Manufacturing, Inc.

Site Address: 55 Main Street

Anytown, NY 11797

## MAP LOCATION INFORMATION

Site location mapped by:

Address Matching

Note: Some sites have an address match location and a map coordinate location. Both locations are mapped because they can be equally correct.

or Map Coordinate

or Manual Mapping

or Site Visit

1) Most toxic sites are mapped by matching addresses provided by site owners/operators or government agencies with locations on a digital version of the street or parcel map. These site locations are identified with the method used to map them.

2) Some toxic sites are located using map coordinates provided by site owners/operators or government agencies. These site locations are identified "map coordinate." Map coordinates for Toxic Wastewater Discharges, Toxic Release Inventory sites and Major Oil Storage Facilities should be considered suspect.

3) Incomplete addresses or map coordinates require some site locations to be determined by commercial street maps (manual mapping), site visits, map coordinates from other databases and address location services. Application of any of these methods is identified accordingly.

## ADDRESS CHANGE INFORMATION

Revised Street: NO CHANGE

Revised zip code: NO CHANGE

4) Site addresses are sometimes corrected to eliminate obvious errors that prevent sites from being mapped. All address corrections are noted here.

# Information Source Guide

*Toxics Targeting's Environmental Reports* contain government and other information compiled on 18 categories of reported known or potential toxic sites. Each toxic site database is described below with information detailing

a) the source of the information, b) the date when each database is covered to and c) when *Toxics Targeting* obtained the information..

- 1) **National Priority List for Federal Superfund Cleanup:** Toxic sites nominated for cleanup under the Federal Superfund program. Annual compilation of special two-page detailed profiles of NPL sites. Also includes delisted NPL sites.  
ASTM required. \* Fannie Mae required. \*\*  
Source: U. S. Environmental Protection Agency.<sup>1</sup>  
Data attributes updated from: 7/28/2014.  
Data obtained by Toxics Targeting: 7/28/2014.  
New Facilities updated through: 7/28/2014.  
Data obtained by Toxics Targeting: 7/28/2014.
- 2) **Inactive Hazardous Waste Disposal Site Registry:** New York State database that maintains information and aids decision making regarding the investigation and cleanup of toxic sites. The Registry's data includes two-page profiles noting site name, ID number, description, classification, cleanup status, types of cleanup, owner information, types and quantities of contaminants, and assessment of health and environmental problems. Also included are sites that qualify for possible inclusion on the Registry. These Registry Qualifying sites may or may not be on the Site Registry.  
ASTM required. \* Fannie Mae required. \*\*  
Source: New York State Department of Environmental Conservation.<sup>2</sup>  
Data attributes updated through: 7/1/2014.  
Data obtained by Toxics Targeting: 7/1/2014.  
New Facilities updated to: 7/1/2014.  
Data obtained by Toxics Targeting: 7/1/2014.
- 3) **Corrective Action Activity (CORRACTS):** U. S. Environmental Protection Agency database of hazardous facilities regulated pursuant to the Resource Conservation and Recovery Act (RCRA).  
ASTM required. \* Fannie Mae required. \*\*  
Source: U. S. Environmental Protection Agency.<sup>1</sup>  
Data attributes updated through: 6/1/0/2014.  
Data obtained by Toxics Targeting: 6/1/6/2014.  
New facilities updated through: 6/1/0/2014.  
Data obtained by Toxics Targeting: 6/1/6/2014.
- 4) **CERCLIS:** Toxic sites listed in the Federal Comprehensive Environmental Response, Compensation and Liability Information System. Includes Active and No Further Remedial Action Planned (NFRAP) sites.  
ASTM required. \* Fannie Mae required. \*\*  
Source: U. S. Environmental Protection Agency.<sup>1</sup>  
Data attributes updated through: 10/25/2013.  
Data obtained by Toxics Targeting: 1/7/2014.  
New Facilities updated through: 10/25/2013.  
Data obtained by Toxics Targeting: 1/7/2014.
- 5) **Brownfield Programs:** NYS programs for sites that are abandoned, idled or under-used industrial and/or commercial sites where expansion or redevelopment is complicated by real or perceived environmental contamination.  
ASTM required. \*  
Source: New York State Department of Environmental Conservation.<sup>2</sup>  
Data attributes updated through: 7/1/2014.  
Data obtained by Toxics Targeting: 7/1/2014.  
New Facilities updated to: 7/1/2014.  
Data obtained by Toxics Targeting: 7/1/2014.
- (a) **Brownfield Cleanup Program (BCP)**  
(b) **Voluntary Cleanup Program (VCP)**  
(c) **Environmental Restoration Program (ERP)**
- 6) **Solid Waste Facilities:** NYS Solid Waste Registry, including, but not limited to, landfills, incinerators, transfer stations, recycling centers.  
ASTM required. \* Fannie Mae required. \*\*  
Source: New York State Department of Environmental Conservation.<sup>2</sup>  
Data updated to: 4/1/2013.  
Data obtained by Toxics Targeting: 4/1/2013.
- 7) **RCRA Hazardous Waste Treatment, Storage or Disposal Facility Databases:**
  - (a) **Manifest Information:** New York State database of hazardous waste facilities and shipments regulated by the DEC's Division of Environmental Remediation pursuant to NYS Law and the Resource Conservation and Recovery Act (RCRA).  
ASTM required. \* Fannie Mae required. \*\*  
Source: New York State Department of Environmental Conservation.<sup>2</sup>  
New facilities updated through: 5/25/2014.  
Data obtained by Toxics Targeting: 6/20/2014.  
Manifest transactions data updated to: 5/25/2014.  
Manifest transactions data obtained by Toxics Targeting: 6/20/2014.
  - (b) **RCRA Notifier & Violations Information:** U. S. Environmental Protection Agency database of hazardous facilities regulated pursuant to the Resource Conservation and Recovery Act (RCRA).  
ASTM required. \* Fannie Mae required. \*\*  
Source: U. S. Environmental Protection Agency.<sup>1</sup>  
New facilities updated through: 6/10/2014.  
Data obtained by Toxics Targeting: 6/1/6/2014.  
Data attributes updated through: 6/10/2014.  
Data obtained by Toxics Targeting: 6/1/6/2014.

8) Spills Information Database: Spills reported to the DEC as required by one or more of the following: Article 12 of the Navigation Law, 6 NYCRR Section 613.8 (from Petroleum Bulk Storage Regulations) or 6 NYCRR Section 595.2 (from Chemical Bulk Storage Regulations). This database includes both *active* and *closed* spills.  
ASTM required. \* Fannie Mae.\*\*  
Source: NYS Department of Environmental Conservation.<sup>2</sup>

New spills through: 6/19/2014      New spills data obtained by Toxics Targeting: 6/19/2014  
Spill attribute data through: 6/19/2014      Spill attribute data obtained by Toxics Targeting: 6/19/2014

Active spills: paperwork not completed.      Closed spills: paperwork completed.  
Both active and closed spills may or may not have been cleaned up (see Date Cleanup Ceased in spill profiles).

9) Major Oil Storage Facilities: NYS database of facilities licensed pursuant to Article 12 of the Navigation Law, 6NYCRR Parts 610 and 17NYCRR Part 30, such as onshore facilities or vessels, with petroleum storage capacities equal to or greater than 400,000 gallons.      **Tank and other data withheld by NYSDEC as of 4/1/2002.**  
ASTM required. \* Fannie Mae required.\*\*      Source: New York State Department of Environmental Conservation.<sup>2</sup>

Data updated through: 6/23/2014.      Data obtained by Toxics Targeting: 6/23/2014.

10) Petroleum Bulk Storage Facilities: County or State databases of aboveground and underground petroleum storage facilities.  
ASTM required. \* Fannie Mae required.\*\*

All New York Counties except Cortland, Nassau, Rockland, Suffolk:  
NYS Petroleum Bulk Storage Database. This includes all New York State counties except  
Cortland, Nassau, Rockland, Suffolk, and Westchester.      ASTM required. \* Fannie Mae required.\*\*  
Source: NYS Department of Environmental Conservation.<sup>2</sup>  
New facilities updated through: 6/23/2014.      Data obtained by Toxics Targeting: 6/23/2014.  
Tank data updated through: 6/23/2014.      Data obtained by Toxics Targeting: 6/23/2014.

Westchester County:      Data updated through 10/1/1998

Cortland County: Cortland County Health Dept. Tank database.  
Source: Cortland County Health Department<sup>7</sup>      Data obtained by Toxics Targeting: 7/23/2004  
Data updated through: 7/15/2004

Nassau County: a compilation of the following 2 databases:  
**Heat producing products and other products:**  
Source: Nassau County Department of Health.<sup>3</sup>  
NOTE: This data is being withheld by the Nassau County DOH  
Data updated through: 4/1/2001.      Data obtained by Toxics Targeting: 1/2/2002

**Generally non-heat producing products:**  
Source: Nassau County Fire Marshal.<sup>4</sup>      Data obtained by Toxics Targeting: 9/22/2009  
Data updated through: 8/6/2009.

Rockland County: Rockland County Dept. of Health Tank database.  
Source: Rockland County Department of Health.<sup>5</sup>      Data obtained by Toxics Targeting: 4/16/2004.  
Data updated through: 4/13/2004.

Suffolk County: Suffolk County Dept. of Health Article 12 database  
Source: Suffolk County Department of Health Services.<sup>6</sup>      Data obtained by Toxics Targeting: 7/12/2006.  
Data updated through: 6/21/2005.

11) RCRA Hazardous Waste Generators and/or Transporters Databases:  
(a) Manifest Information: New York State database of hazardous waste facilities and shipments regulated by the NYS Department of Environmental Conservation's Division of Environmental Remediation pursuant to New York State Law. ASTM required. \* Fannie Mae required.\*\*      Source: New York State Department of Environmental Conservation.<sup>2</sup>  
New facilities updated through: 5/25/2014.      New facilities obtained by Toxics Targeting: 6/20/2014.  
Manifest transactions data updated to: 5/25/2014.      Manifest transactions data obtained by Toxics Targeting: 6/20/2014.

(b) **RCRA Notifier & Violations Information:** U. S. Environmental Protection Agency database of hazardous facilities regulated pursuant to the Resource Conservation and Recovery Act (RCRA).  
ASTM required. \* Fannie Mae required.\*\* Source: U. S. Environmental Protection Agency<sup>1</sup>

New facilities updated through: 6/10/2014. Data obtained by Toxics Targeting: 6/16/2014  
Data attributes updated through: 6/10/2014. Data obtained by Toxics Targeting: 6/16/2014.

12) **Chemical Bulk Storage Facilities:** New York State database of facilities compiled pursuant to 6NYCRR Part 596 that store regulated substances listed in 6NYCRR Part 597 in aboveground tanks with capacities greater than 185 gallons and/or in underground tanks of any size.  
**Tank and other data withheld by NYSDEC as of 4/1/2002.**  
ASTM required. \* Fannie Mae required.\*\* Source: New York State Department of Environmental Conservation.<sup>2</sup>  
Data updated through: 6/23/2014. Data obtained by Toxics Targeting: 6/23/2014.

13) **Hazardous Substance Waste Disposal Site Study:** NYS database of waste disposal sites that may pose threats to public health or the environment, but could not be remediated using monies from the Hazardous Waste Remedial Fund.  
Source: New York State Department of Environmental Conservation.<sup>2</sup>  
Data updated to: 5/16/2000. Data obtained by Toxics Targeting: 5/16/2000.

14) **Toxic Release Inventory (TRI):** Federal database of manufacturing facilities required under Section 313 of the Federal Emergency Planning and Community Right-to-Know Act to report releases to the air, water and land of any specifically listed toxic chemical. See Fannie Mae requirement\*\* below.  
Source: U. S. Environmental Protection Agency.<sup>1</sup> / NYS Department of Environmental Conservation<sup>2</sup>  
Data updated through: 3/8/2004. Data obtained by Toxics Targeting: 3/25/2004

15) **Toxic Wastewater Discharges (Permit Compliance System):** Federal database of discharges of wastewater to surface waters and groundwaters. See Fannie Mae requirement\*\* below. Source: U. S. Environmental Protection Agency.<sup>1</sup>  
Data updated through: 6/17/2004. Data obtained by Toxics Targeting: 7/19/2004.

16) **Air Discharge Facilities:** EPA AIRS database containing address information on each air emission facility and the type of air pollutant emission it is. Compliance information is also provided on each pollutant as well as the facility itself.  
See Fannie Mae requirement\*\* below. Source: U. S. Environmental Protection Agency.<sup>1</sup>  
Data updated through: 11/24/1999. Data obtained by Toxics Targeting: 1/6/2000

17) **Civil Enforcement & Administrative Docket:** This database is the U. S. EPA's system for tracking administrative and civil judiciary cases filed on behalf of the agency by the Department of Justice. Fannie Mae required. \*\*  
Source: U. S. Environmental Protection Agency.<sup>1</sup>  
New Sites through: 10/14/1999. Data obtained by Toxics Targeting: 11/18/1999.  
Data updated through: 10/14/1999.

18) **Emergency Response Notification System (ERNS):** Federal database of spills compiled by the Emergency Response Notification System. On-site searches only.  
ASTM required. \* See Fannie Mae requirement\*\* below. Source: U. S. Environmental Protection Agency.<sup>1</sup>  
Data updated through: 1/31/2000. Data obtained by Toxics Targeting: 2/15/2000

\* American Society of Testing Materials: Standard Practice on Environmental Site Assessments: Phase I Environmental Site Assessment Process (E1527-05).

\*\* Fannie Mae's Part X Environmental Hazards Management Procedures specify 1.0 mile searches for "any state or Federal list of hazardous waste sites (e.g. CERCLIS, HWDMs etc.)." Searches for the property and adjacent properties are specified for "chemical manufacturing plants," "obvious high risk neighbors engaging in storing or transporting hazardous waste, chemicals or substances" and "...any documented or visible evidence of dangerous waste handling..." (e.g. stressed vegetation, stained soil, open or leaking containers, foul fumes or smells, oily ponds, etc." Searches for property and adjacent properties can include sites up to a quarter mile away (W. Hayward, Director, Multi-Family Business Planning and Control, Fannie Mae, personal communication, 5/9/4).

1 U. S. Environmental Protection Agency, 290 Broadway, NY, NY 10007-1866.

2NYS Department of Environmental Conservation, 625 Broadway, Albany, NY 12233.

3Nassau County Department of Health, Bureau of Land Resources Management, 240 Old County Road, Mineola, NY 11501.

4Nassau County Fire Commission, Office of the Fire Marshal, 899 Jerusalem Avenue, P. O. Box 128, Uniondale, NY 11553.

5Rockland County Department of Health, The Dr. Robert Yeager Health Center, Building D, Sanitorium Road, Pomona, NY 10970.

6Suffolk County Department of Health, Hazardous Materials Management, 15 Horseblock Place, Farmingville, NY 11738-1220.

7Cortland County Department of Health, 60 Central Avenue, Cortland, NY 13045-2746