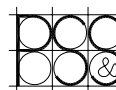


 SITE LOCATION

USGS TOPOGRAPHIC MAP
7.5 MINUTE SERIES
YONKERS QUADRANGLE
UTM NAD 83 ZONE 18N COORDINATES

VICINITY LOCATION MAP
ALEXANDER STREET
YONKERS, NEW YORK



PAULUS
SOKOLOWSKI
and SARTOR
CONSULTING ENGINEERS

DATE: 11/1/06

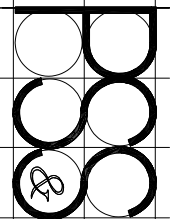
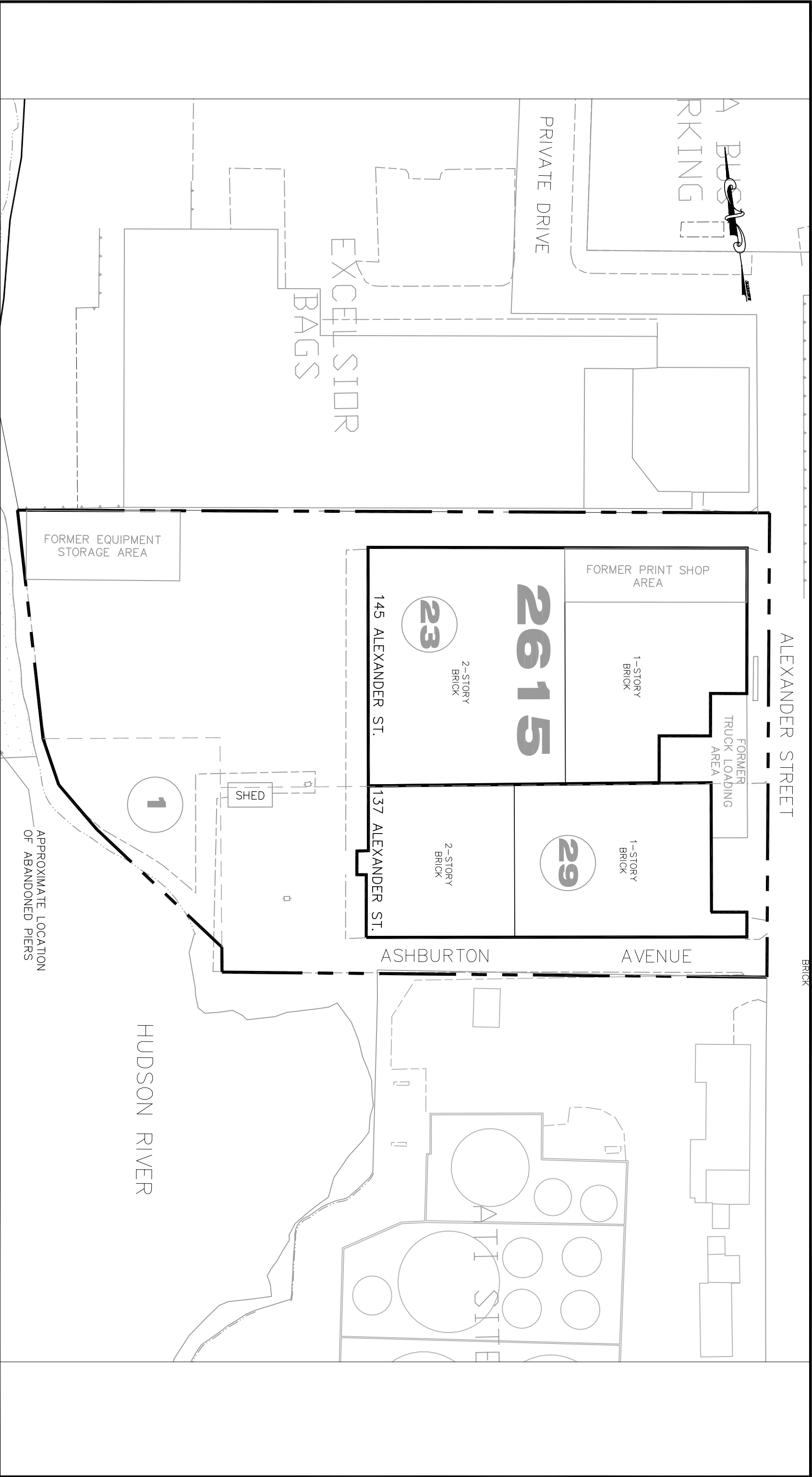
DRN. BY: DS

PROJ. NO.: 03113.007

SCALE: 1" = 2,000'

CK'D BY: HN

FIGURE 1



PAULUS
SOKOLOWSKI
and SARTOR
CONSULTING ENGINEERS

Project

SUN CHEMICAL PROPERTIES

Yonkers, Westchester County, New York

Sheet Title

FIGURE 2 - SITE PLAN
WEST SITE
137-145 ALEXANDER STREET

Dwn. By: DJS

Ck'd By: HN

Scale: 1" = 60'

Date: 1-3-06

Figure:

2

7000

SEE PAGE 33

Lot 50
3.6413 ac.

33

LOT 36
AREA 1-338 AC

0292

31

B A B C O C K P L I . 20

Block 2618

See Page 31

Scale 1-80

POLYCHROME PL

Lor 18
Land 1.017 Ad
Water 0.714
1.731

Lot 23
Land 1.57 A
Water 1.10

5192

1.020 Land
" Acres Total

0.87 Water.
0.87 Acres Total.
1.07

