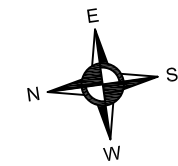
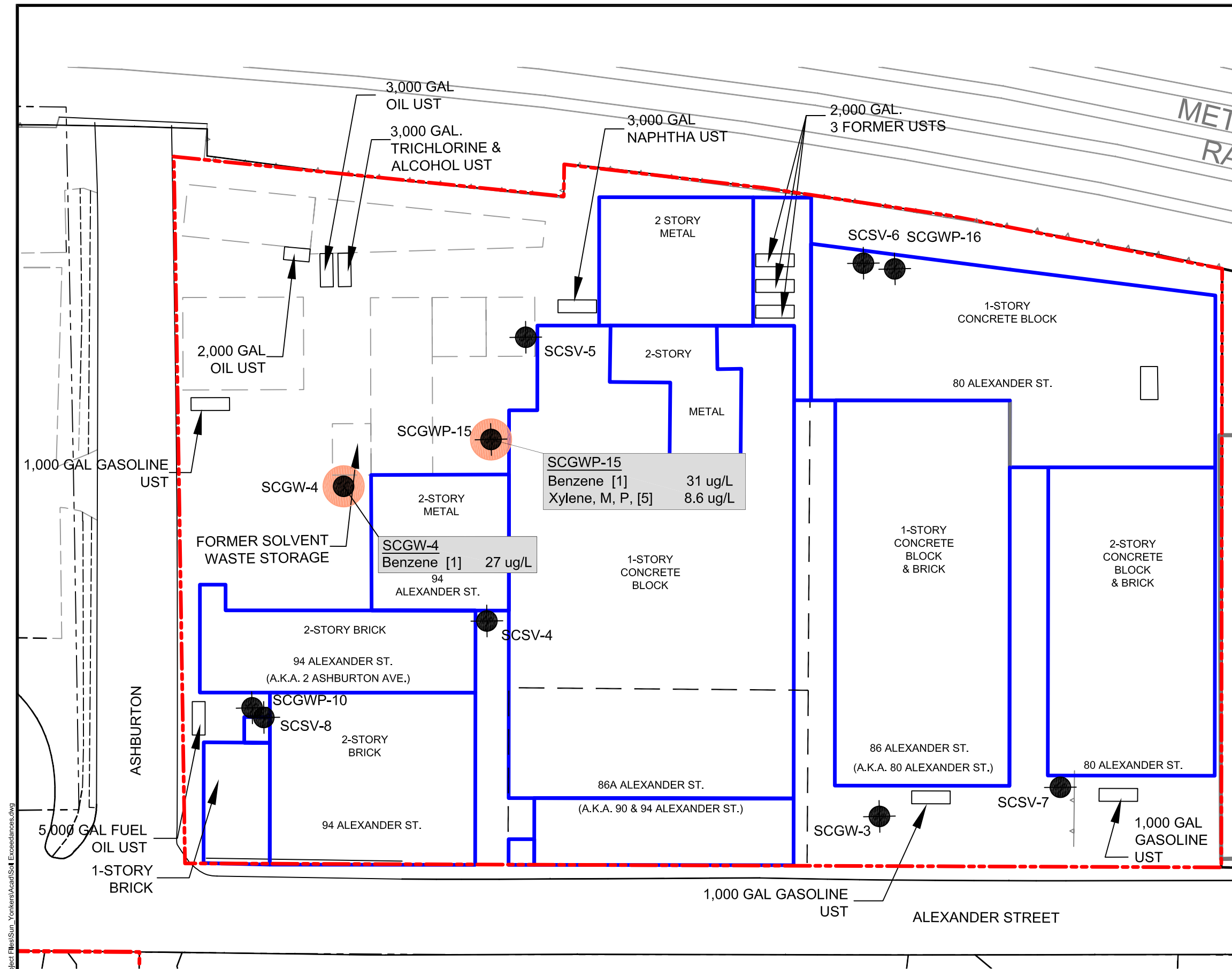


DRAFT



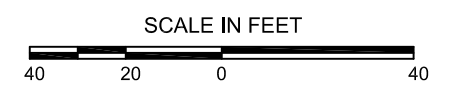
LEGEND

- GEOPROBE SOIL BORING LOCATION
- GEOPROBE SOIL BORING & GROUNDWATER SAMPLE LOCATION
- SEDIMENT SAMPLE LOCATION
- [] = TOGS1.1.1 CLASS GA CRITERIA
- ug/L = MILLIGRAMS PER LITER
- CONTAMINATION ABOVE RESTRICTED RESIDENTIAL CRITERIA
- NOTE: SCGW-44 LOCATION UNKNOWN - NO EXCEEDANCES.



SCGW-15	
Benzene [1]	31 ug/L
Xylene, M, P, [5]	8.6 ug/L

SCGW-4	
Benzene [1]	27 ug/L



ENVIRON

**SUN CHEMICAL EAST SITE
GROUND WATER EXCEEDANCES OF
EPA MCLs**

DATE: 02/20/07	CONTRACT NUMBER: 21-11240A	FIGURE
DRAFTER: APR	APPROVED:	REVISED:

STRUCTURE INFORMATION SOURCE: CITY OF YONKERS PROPERTY RECORDS SURVEY, DATED 11/14/66 & REVISED 11/14/85.
 DRAWING SOURCE: PS&S CONSULTING ENGINEERS, 03113007-c-FiguresEW2-3-yk.dwg, DATED 01/11/07.

R:\Client\Project_Files\Sun_Yonkers\Acad\Soil_Exceedances.dwg