

# Advanced Cleanup Technologies, Inc.

**ENVIRONMENTAL CONSULTANTS**



## **PHASE I ENVIRONMENTAL SITE ASSESSMENT**

**147-151A New Main Street  
Yonkers, New York 10701**

**April 11, 2006**

**ACT File #: 5437-YONY**

**Prepared for:**

**Mr. Bill Fonte  
Trifont Realty  
1955 Central Avenue  
Yonkers, New York 10710**

## CERTIFICATION

Property Location: 147-151A New Main Street  
Yonkers, New York 10701

Advanced Cleanup Technologies, Inc. performed a Phase I Environmental Site Assessment on the above-referenced property. The Assessment included a property inspection, research into the historical uses of the property and surrounding land, a review of regulatory agency files pertaining to the property and an interview with the landlord regarding past and present conditions at the property.

The Phase I Assessment was performed to meet the minimum requirements established by ASTM's Standard Practice for Environmental Site Assessments (E 1527-00). The Assessment has also considered other environmental issues such as asbestos, radon and lead which are not covered by the ASTM standard.

The results of the assessment are contained in this report. Based upon this assessment, Advanced Cleanup Technologies, Inc. makes the following conclusions and representations concerning the scope of the assessment and the environmental quality of the property. The Phase I Environmental Site Assessment has revealed the following Recognized Environmental Condition at the subject property:

- Suspect asbestos-containing material located at the subject property (Section 3.1).

We hereby certify that we have no interest, present or contemplated, in the properties inspected and that neither the employment to make the inspection nor the compensation is contingent on the value of the properties. The analyses, opinions and conclusions contained in this report are limited only by any reported assumptions or limiting conditions described herein, and are our personal unbiased professional opinions and conclusions.

We further certify that this inspection was performed in conformity with the ASTM Standard and the scope outlined in this report. This inspection report accurately reflects current federal, state and local guidelines.

Dated: April 11, 2006

X William K. Sisco  
By: William K. Sisco  
Senior Project Manager

X Paul Stewart  
By: Paul Stewart  
President

<b><u>TABLE OF CONTENTS</u></b>		<b><u>Page No.</u></b>
1.0	Introduction and Scope of the Assessment	1
2.0	Property Description	2
2.1	Site Vicinity	2
2.2	Site Construction Details	2
2.3	Building Interior	3
2.4	Building Exterior	3
3.0	Findings and Results of the Assessment	3
3.1	Asbestos	3
3.2	Hazardous Materials	4
3.3	Storage Tanks	5
3.4	Radon	4
3.5	Drinking Water Quality	5
3.6	Lead In Paint	5
3.7	Polychlorinated Biphenyls (PCB's)	5
4.0	Prior Use Investigation	5
5.0	Neighborhood Hazardous Waste Activities Review	6
6.0	Conclusion	9
7.0	Recommendations	9
8.0	Exclusions and Disclaimer	9

## **TABLE OF CONTENTS (cont.)**

### **FIGURES**

<b><u>NUMBER</u></b>	<b><u>TITLE</u></b>
1	Locational Diagram
2	Site Diagram
3	One Mile Radius Diagram
4	One-Quarter Mile Radius Diagram

### **APPENDICES**

<b><u>SECTION</u></b>	<b><u>TITLE</u></b>
A	Regulatory Agency Documents
B	Fire Insurance Maps
C	Database Search Results

## 1.0 INTRODUCTION AND SCOPE OF ASSESSMENT

Advanced Cleanup Technologies, Inc. (ACT) was retained to perform a Phase I Environmental Site Assessment of the property located at 147-151A New Main Street, Yonkers, Westchester County, New York 10701. The Assessment was performed to meet or surpass the industry standard established by ASTM's Standard Practice for Environmental Site Assessments (E 1527-00). The purpose of the Assessment was to identify any Recognized Environmental Conditions at the property. As defined by the ASTM, a Recognized Environmental Condition is the presence of any hazardous substances or petroleum products on real estate under conditions that indicate an existing release, a past release, or a material threat of a release.<sup>1</sup>

The Assessment consisted of a visual inspection of the premises, interviews with property representatives regarding past and present conditions at the property, research into historical uses of the property and surrounding land and a review of regulatory agency files pertaining to the property. The Assessment also included an overview of the site's hydrogeologic setting and an evaluation of environmental risks associated with asbestos, radon and lead.

A site inspection was performed by Chris Repetti of ACT on April 4, 2006. The manager of the commercial unit at the property, Mrs. Yun, provided access and information regarding the subject property. The owner of the property is Mr. James Cho. The inspection consisted of the following activities:

- A visual examination of the interior and exterior of the premises;
- An evaluation of land usage in the area surrounding the site;
- Photography of the site.

All relevant Westchester County and City of Yonkers agencies were contacted for information pertaining to this property, including:

- Department of Buildings;
- Department of Health;
- Department of Environmental Protection;
- Bureau of Fire Prevention.

Databases of environmental information maintained by Federal and State agencies were also searched for known sources of environmental contamination at the site and its vicinity.

---

<sup>1</sup> American Society for Testing and Materials Practice E 1527-00, Sec. 3.3.28.

## **2.0 PROPERTY DESCRIPTION**

### **2.1 Site Vicinity**

The subject property, 147-151A New Main Street, is located in a residential and commercial area in the southern portion of Westchester County in New York. A Locational Diagram showing the site and its immediate vicinity is provided as Figure 1. The property is located along the east side of New Main Street.

One-story commercial buildings are located to the north and south of the subject property. A parking lot is located to the east of the subject property. A grass field and an office building are located to the west of the subject property.

The topography of the area is generally level. The vicinity of the site is approximately 56 feet above mean sea level.<sup>2</sup> The ground surface in the vicinity of the property is covered with asphalt and concrete pavement. The general direction of ground water flow beneath the property is toward the southwest. The bedrock which underlies this portion of Westchester County is generally metamorphic in character and Ordovician and Precambrian in age. It lies close to the surface and is exposed in many locations.

### **2.2 Site Construction Details**

The subject property consists of a one-story commercial building with one commercial unit (Photographs 1 through 3). The building contains a full basement. The footprint of the building is approximately 5,530 square feet in area and the property is approximately 10,000 square feet in area. A Site Diagram is provided as Figure 2.

The electrical, natural gas and water services enter the building underground along the western property boundary. The utility meters are located in the basement of the building. The property is connected to the municipal sewer system. The building is provided heat via natural gas-fired overhead heating equipment located at 149 and 151A New Main Street and fuel oil-fired heating equipment located at 147 New Main Street (Photographs 4 and 5). No hot water heating equipment was identified at the property. No stains, odors or evidence of spills were identified in the vicinity of the heating equipment.

---

<sup>2</sup>

U.S.G.S. 7.5 Minute Series Topographic Map, Yonkers, New York





From USGS 7.5 Minute Topographic Map Of  
Yonkers, New York Quadrangle



Figure 1

## Locational Diagram


Job No. 5437-YONY	Date: 4/11/06
Dwg. No. 5437-01	Scale: 1"=2,000'
Drawn By: Steven Walls	Appr. By: William Sisco

*Advanced Cleanup Technologies*





Photograph 1: 147-151A New Main Street, Yonkers, New York



Photograph 2: Building Interior





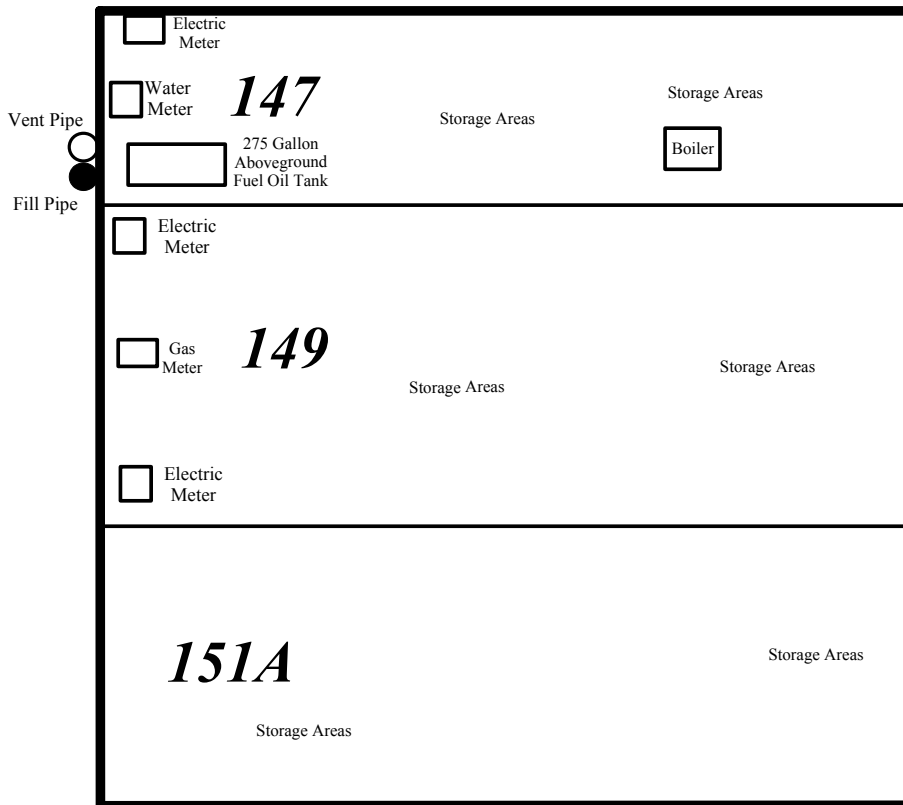
Photograph 3: Building Interior



Photograph 4: Fuel Oil Fired Heating Equipment

*New Main Street*

*147-151A New Main Street*



1-Story Commercial Building



Figure 2	
Site Diagram	
Job No. 5437-YONY	Date: 4/11/06
Drawing No. 5437-02	Scale: NTS
Drawn By: William K. Sisco	Approved By: Paul Stewart
<i>Advanced Cleanup Technologies, Inc.</i>	



Photograph 5: Overhead Natural Gas Heating Equipment



Photograph 6: Aboveground Fuel Oil Storage Tank



### **2.3 Building Interior**

The commercial building contains one commercial unit and no residential apartments. The commercial unit consists of a clothing and sneaker store, New Main Store. The store contains display areas, a check-out area and storage of clothing and sneakers. The interior of the building consists of carpet and tile floors and painted drywall walls and ceilings. Ceilings also consist of suspended ceiling tiles.

The basement of the building contains the utility meters, heating equipment and storage areas. No floor drains were identified throughout the building. No stains, odors or evidence of spills were identified throughout the building.

### **2.4 Building Exterior**

The exterior of the building is constructed of concrete block, brick masonry and metal and glass storefront. The building has a flat, tar roof. The main entrance to the building is located along the western exterior wall, facing New Main Street. A concrete sidewalk separates the building from New Main Street. Trees and brush are located in the eastern portion of the property. A small amount of scattered litter and solid waste were identified along the eastern portion of the building. No exterior storm water drains were identified at the property.

The building disposes of its solid waste via curbside service provided by the City of Yonkers. Solid waste is stored in garbage cans along the west side of the building. No evidence of hazardous waste was identified in the solid waste. No stains, odors or evidence of spills was observed in the vicinity of the solid waste or throughout the building.

## **3.0 FINDINGS AND RESULTS OF THE ASSESSMENT**

### **3.1 Asbestos**

A visual inspection of the property for asbestos-containing materials (ACM) such as pipe and boiler insulation, ceiling tiles and floor tiles was conducted. Approximately 300 square feet of suspect asbestos-containing floor tile was identified throughout the first floor of the building. No additional suspect asbestos-containing materials were identified at the property.

The suspect asbestos-containing material was identified in fair to good condition, is non-friable and has a low potential for disturbance. Therefore, the suspect asbestos material has a low potential for discharge. These findings comprise only a preliminary inspection of the subject property for ACM and should not be interpreted as a formal asbestos survey. All Federal, State and local regulations should be followed with respect to asbestos-containing materials if renovations or demolition are to be performed at the property.

### **3.2 Hazardous Materials**

A visual inspection of the property was conducted for evidence of potential hazardous material contamination. No areas of stained or discolored ground, stressed vegetation or excavated areas were observed anywhere on the property. No indication of previous environmental investigations, such as groundwater monitoring wells, was observed at the property or any adjoining properties. No pits, ponds, or lagoons indicative of hazardous waste disposal were identified at the property. No 55 gallon drums were identified at the subject property.

### **3.3 Storage Tanks**

An aboveground storage tank is located in the northwest portion of the basement (Photograph 6). The tank is 275 gallons in volume and contains #2 fuel oil for the heating equipment. The exterior conditions of the aboveground storage tank were identified in good condition. The tank is not encased in concrete. No stains, odors or evidence of spills was identified in the vicinity of the aboveground storage tank. No floor drains were identified in the vicinity of the aboveground storage tank. This aboveground storage tank does not appear to be impacting the environmental quality of the subject property.

The fill and vent pipes associated with the aboveground storage tank were identified along the western exterior wall of the building. No stains, odors or evidence of spills was identified in the vicinity of the fill pipe or the vent pipe.

No additional aboveground storage tanks were identified at the property. No evidence of underground storage tanks, such as additional fill pipes or vent pipes, was identified at the property. No evidence of former underground storage tanks, such as asphalt or concrete patches, was identified at the property.

The Westchester County Department of Health (WCDH) has not responded to our search requests for tank information at the time of this report. This information will be forwarded as soon as it has been received and evaluated.

### **3.4 Radon**

The New York State Department of Health maintains records of average radon levels for New York State based upon County. The average level for Westchester County is 2.7 picoCuries per Liter (pCi/L). This level is considered to be within the normal background range. The United States Environmental Protection Agency (USEPA) standard for radon is 4.0 pCi/L.<sup>3</sup>

---

<sup>3</sup>

New York State Department of Health Basement Radon Screening Data, March 1999.

### **3.5 Drinking Water Quality**

The subject property is supplied water by the local municipality. The quality of this water is monitored by the municipality for organics and inorganics, including lead, in accordance with Federal law. The municipality must maintain lead concentrations at less than 15 micrograms per liter.<sup>4</sup>

### **3.6 Lead In Paint**

An inspection of the property for chipped, peeling or cracking paint was performed. No areas of chipped, peeling or deteriorating paint were identified at the property. Therefore, a paint sample was not obtained.

The building at the subject property was constructed prior to 1978. Lead content in paints manufactured and distributed prior to 1978 were not Federally regulated. Therefore, paints applied to the building surfaces prior to 1978 were probably lead based. As previously-mentioned, the painted surfaces at the building were identified in good condition.

These findings comprise only a preliminary inspection for lead-based paint at the subject property and should not be interpreted as a formal lead-based paint inspection. All Federal, State and local regulations should be followed with respect to lead-based paint if renovations or demolition activities affecting painted surfaces are to be performed.

### **3.7 Polychlorinated Biphenyls (PCB's)**

No electrical transformers containing substantial amounts of PCB-contaminated oil or hydraulic fluid were observed at the property. The building does not contain any hydraulic elevators. No equipment which could contain substantial amounts of PCB-contaminated oil was identified at the property.

## **4.0 PRIOR USE INVESTIGATION**

In order to determine the prior uses of the property, all available regulatory agency documents and Fire Insurance Maps regarding the subject property were obtained and reviewed. Appendix A contains copies of the regulatory agency documents.

---

<sup>4</sup>

USEPA Safe Drinking Water Act, 42 USC 300, et. seq. (1982).



The City of Yonkers provided ACT with information regarding the subject property. The tax map number for the property is Block 483, Lot 10 and 12. The property is owned by James Cho. The footprint of the building is approximately 5,530 square feet in area and the property is approximately 10,000 square feet in area. The building is listed as containing stores. The building is listed as being constructed in 1892.

Fire Insurance Maps for the years 1917, 1951, 1956, 1971, 1978 and 1989 were obtained and evaluated by ACT at Cornell University Library, Ithaca, New York. The properties to the west are not provided coverage on the Fire Insurance Maps. Appendix B contains copies of the Fire Insurance Maps.

The 1917 Map indicates the subject property as containing a one-story store building located at 149-151 New Main Street and a four-story hotel building at 147 New Main Street. The properties to the north and south contain commercial buildings. The property to the east contains the Nepperhan River (now Saw Mill River). The surrounding areas contain commercial buildings.

The 1951 Map indicates the subject property as containing a one-story store building located at 149-151 New Main Street and a one-story store building at 147 New Main Street. These buildings are connected. The property to the east contains a parking lot. The surrounding areas contain commercial buildings.

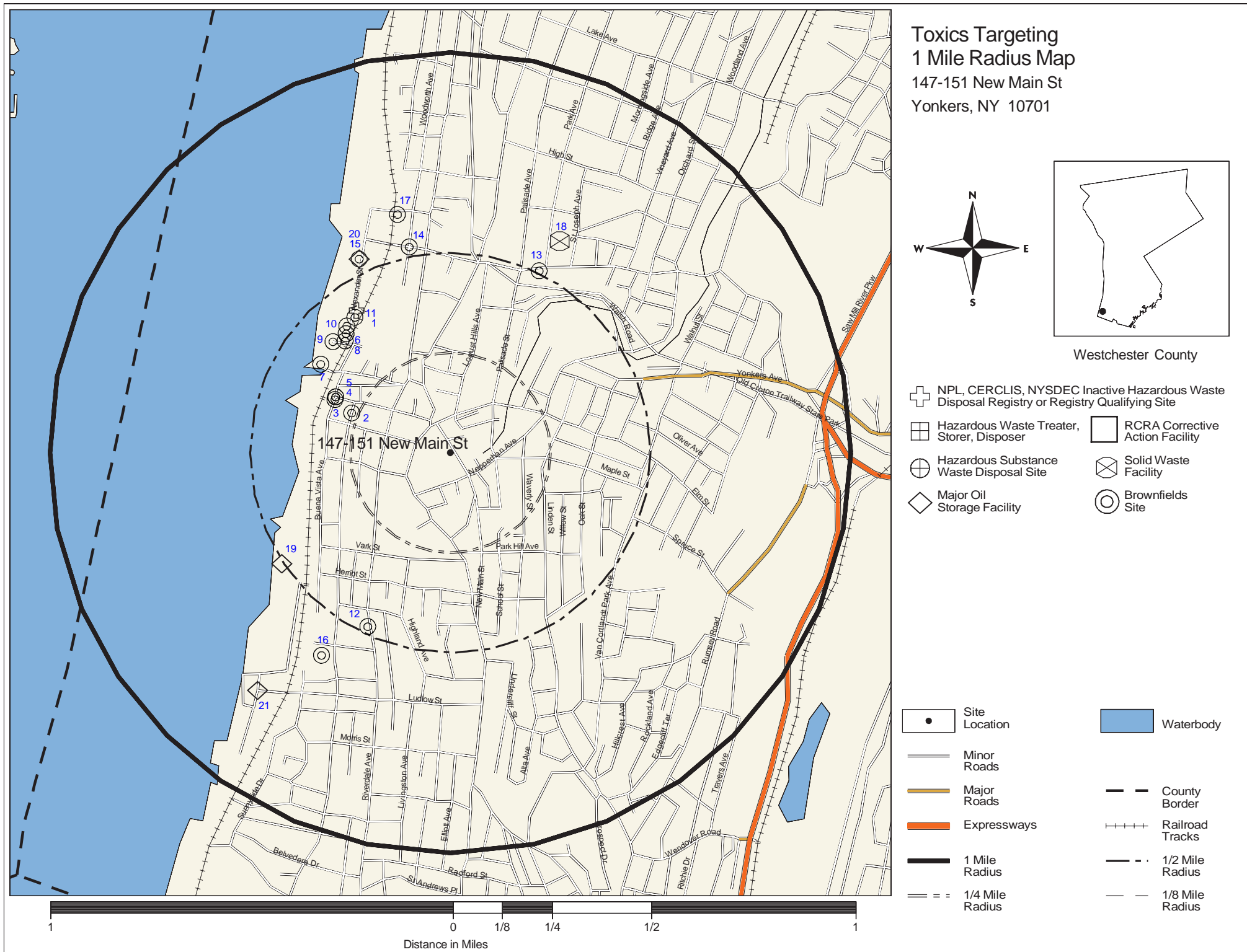
The 1956, 1971, 1978 and 1989 Maps indicate the subject property, adjacent properties and surrounding areas as unchanged from the 1951 Map.

The review of the regulatory agency documents and Fire Insurance Maps indicate that a hotel building was listed at 147 New Main Street and store building at 149-151 New Main Street in 1917. In 1951 the property is listed as containing a one-story commercial building at 147-151 New Main Street. The property has been utilized for commercial purposes since prior to 1951. No evidence of hazardous material usage, storage or disposal at the subject property is present in these records.

## **5.0 NEIGHBORHOOD HAZARDOUS WASTE ACTIVITY REVIEW**

In an effort to determine the potential impact from hazardous waste activities at the subject property and neighboring properties, a review of information on waste sites within one mile of the subject property was conducted. Figures 3 and 4 provide locations of plotted sites. Appendix C contains the results of the database searches. The review included a search of the following Federal data sources:

Figure 3







- National Priorities List (NPL);
- Comprehensive Environmental Response, Compensation, and Liability Act Information System (CERCLIS);
- Resource Conservation and Recovery Act Information System (RCRA);
- Emergency Response and Notification System (ERNS);

In addition, the review included a search of the following State data sources:

- New York State Department of Environmental Conservation (NYSDEC) listing of Leaking Underground Storage Tanks and Spills List;
- NYSDEC Solid Waste Management Facilities Database;
- NYSDEC listing of Inactive Hazardous Waste Disposal Sites or State equivalent NPL;
- NYSDEC listing of Inactive Hazardous Waste Disposal Site Study or State equivalent CERCLIS;
- NYSDEC listing of Petroleum Bulk Storage (PBS) Facilities.

The NPL and CERCLIS databases are maintained by the United States Environmental Protection Agency (USEPA) and contain records for each of the hazardous waste facilities nominated or chosen for cleanup under Superfund. The NPL database was searched for sites within a radius of 1 mile from the subject property. The subject property is not identified on the NPL database. No NPL sites are identified within 1 mile of the subject property.

The CERCLIS database was searched for sites within a radius of 1 mile from the subject property. The subject property is not identified on the CERCLIS database. One CERCLIS site is identified in the database within 1 mile of the subject property. The closest site is located approximately 2,275 feet north-northwest of the subject property. This site should not impact the environmental quality of the subject property.

The NYSDEC Solid Waste Landfill Facility database (SWLF) includes properties which are active solid waste disposal sites. The SWLF database was searched for sites within a radius of 1 mile of the subject property. The subject property is not identified on the SWLF database. One SWLF site is identified in the database within 1 mile of the subject property. This site is located approximately 3,149 feet north-northeast of the subject property. This site should not impact the environmental quality of the subject property.

The NYSDEC publication of Brownfield Cleanup Sites in New York State contains a listing of all properties and facilities where expansion or redevelopment is complicated by real or perceived environmental contamination. The subject property is not identified in the database. A total of 16 Brownfield sites are identified in the database within 1 mile of the subject property. The closest site is located approximately 1,403 feet west-northwest of the subject property. These sites should not impact the environmental quality of the subject property.

The RCRIS database includes listings of properties which are considered Hazardous Waste Treatment, Storage or Disposal (TSD) facilities or Hazardous Waste Generators/Transporters. The subject property is not listed in the RCRIS TSD database. No RCRIS TSD sites are identified within 1 mile of the subject property.

The RCRIS database includes listings of properties which are under going Corrective Action. The subject property is not listed in the Corrective Action database. No RCRIS Corrective Action sites are identified within 1 mile of the subject property.

The subject property is not listed as an RCRIS Hazardous Waste Generator/Transporter. A total of 17 RCRIS Hazardous Waste Generator/Transporter sites are identified within ¼ mile of the subject property. The closest site is located approximately 349 feet south-southeast of the subject property. These Hazardous Waste Generator/Transporter sites should not impact upon the environmental quality of the subject property.

The ERNS database is a Federal listing of properties which emergency responses were made to in reference to hazardous waste. The ERNS database was searched for the subject property. The subject property is not listed in the ERNS database.

The NYSDEC Spills and Leaking Underground Storage Tank (LUST) lists were searched for all reported spills within ½ mile of the subject property. The subject property is not listed in the databases as containing a Spill or LUST. A total of 157 Spills or LUSTs have occurred within ½ mile of the property. The closest active site is located approximately 342 feet south-southeast of the subject property and has impacted soil. This site and the remaining active sites should not impact upon the environmental quality of the subject property.

The NYSDEC publication of Hazardous Substance Waste Disposal Sites in New York State, dated May 2000, contains a listing of all suspected properties and facilities in New York State that have been identified as possibly containing toxic or hazardous wastes and/or contamination in various forms. The subject property is not identified in the listing. No Hazardous Substance Waste Disposal sites are identified in the database within 1 mile of the subject property.

The NYSDEC publication of Inactive Hazardous Waste Disposal Sites in New York State, dated August 2004, contains a listing of all properties and facilities in New York State that have been identified as containing toxic or hazardous wastes and/or contamination in various forms. The subject property is not identified in the listing. No Inactive Hazardous Waste Disposal sites are identified in the database within 1 mile of the subject property.

The NYSDEC listing of Petroleum Bulk Storage (PBS) facilities was searched for any listings within ¼ mile of the subject property. The subject property is not identified in the PBS database. A total of 22 PBS facilities are identified in the database within ¼ mile of the property. These sites should not impact upon the environmental quality of the subject property.

## **6.0 CONCLUSIONS**

The results of the Phase I Environmental Site Assessment are contained in this report. Based upon this assessment, Advanced Cleanup Technologies, Inc. makes the following conclusions and representations concerning the scope of the assessment and the environmental quality of the property. The Phase I Environmental Site Assessment has revealed the following Recognized Environmental Condition at the subject property:

- Suspect asbestos-containing material located at the subject property (Section 3.1).

Except for this issue, no further assessment work is necessary in order to evaluate the environmental condition of the property.

## **7.0 RECOMMENDATIONS**

Advanced Cleanup Technologies makes the following recommendation with respect to the above Recognized Environmental Condition at the property:

### ***Suspect Asbestos-Containing Material***

An operation and maintenance (O & M) program should be instituted at the subject property in order to monitor the suspect asbestos-containing floor tile for any future degradation. This O & M program can be performed by the maintenance staff of the building and can be instituted for approximately \$500.00. These findings comprise only a preliminary inspection of the subject property for asbestos-containing materials and should not be interpreted as a formal asbestos survey.

All Federal, State and local regulations should be followed with respect to asbestos-containing materials if renovations or demolition are to be performed at the property.

## **8.0 EXCLUSIONS AND DISCLAIMER**

The purpose of this investigation was to assess the potential environmental liabilities at the subject site with respect to data which Advanced Cleanup Technologies, Inc. has accumulated during the Phase I Environmental Site Assessment. The conclusions presented in this report are based solely on the observations of the site at the time of the investigation. Data provided, including information provided by others, was utilized in assessing the site conditions. The accuracy of this report is subject to the accuracy of the information provided. Advanced Cleanup Technologies, Inc. is not responsible for areas not seen or information not collected. This report is given without a warranty or guarantee of any kind, expressed or implied. Advanced Cleanup Technologies, Inc. assumes no responsibility for losses associated with the use of this report.



**APPENDIX A**  
**REGULATORY AGENCY DOCUMENTS**

# Advanced Cleanup Technologies, Inc.

**ENVIRONMENTAL CONSULTANTS**

March 28, 2006

Freedom of Information  
Westchester County Department of Health  
145 Huguenot Street  
New Rochelle, New York 10801  
Fax: 914-813-5014

To whom it may concern:

We are writing pursuant to the New York State Freedom of Information Law to request access to information available from your agencies. We would like to receive prior and current information regarding the property located at:

**147, 149, 151A New Main Street  
Yonkers, NY 10701**

Specifically, we would like to obtain information regarding: chemical storage, bulk storage, tanks, spills, violations, inspections, permits, sampling, and emergency responses. Please forward all correspondence to William K. Sisco at A.C.T., 115 Rome Street, Farmingdale, NY 11735; Phone (631) 293-4992, Fax (631) 293-4986. We would be happy to reimburse you for any costs incurred regarding the copying of information. Thank you for your assistance, we await your reply.

Sincerely,

*William K. Sisco*  
William K. Sisco  
Senior Project Manager

WKS:nl  
5437

115 Rome Street • Farmingdale, New York 11735 • Tel: 631/293-4992 • Fax: 631/293-4986  
1000 7th North Street, Suite B-30 • Liverpool, New York 13088 • Tel: 315/451-9720 • Fax: 315/451-9727  
E-mail: [advancedcleanuptech.com](mailto:advancedcleanuptech.com)

#5437

Andrew J. Spano  
County Executive

Department of Health  
Joshua Lipsman, M.D., M.P.H.  
Commissioner

March 28, 2006

Advanced Cleanup Technologies, Inc.  
115 Rome Street  
Farmingdale, NY 11735  
Att: William K. Sisco

Re: Freedom of Information  
Request No. 0236  
147, 149, 151A New Main Street  
Yonkers, NY 10701

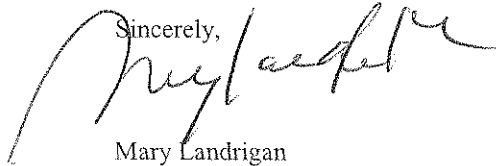
Dear Mr. Sisco:

This is to acknowledge the receipt of your Freedom of Information request dated March 28, 2006 which was received in this office on March 28, 2006.

Your request has been forwarded to the appropriate staff for response; it is anticipated that you will have a response to your request by April 18, 2006.

If you need to communicate with us in the future, please use the "Request Number indicated above. The FOIL office number is: (914) 813-5004. Thank you.

Sincerely,



Mary Landrigan  
Freedom of Information Officer

ML/ns

# Advanced Cleanup Technologies, Inc.

## ENVIRONMENTAL CONSULTANTS

March 28, 2006

Mr. Kevin Crozier  
FOIA Officer  
City Hall, City of Yonkers  
40 South Broadway  
Yonkers, NY 10701

Dear Mr. Crozier:


We are writing pursuant to the Freedom of Information Law to request access to information available from your agencies. We would like to receive prior and current information regarding known or potential environmental and public health hazards regarding the property located at:

**147, 149, 151A New Main Street  
Yonkers, NY 10701**

Specifically, we would like to obtain access to current and previous assessment information, such as assessment cards, Building Department records, such as construction permits, date of building construction, property development, past usage and violations. We represent Trifont Realty in the property sale or refinance.

Please forward all correspondence to William K. Sisco at A.C.T., 115 Rome Street, Farmingdale, NY 11735; Phone (631) 293-4992, Fax (631) 293-4986. We would be happy to reimburse you for any costs incurred regarding the copying of information. Thank you for your assistance, we await your reply.

Sincerely,




William K. Sisco  
Senior Project Manager

WKS:nl  
5437

115 Rome Street • Farmingdale, New York 11735 • Tel: 631/293-4992 • Fax: 631/293-4986  
1000 7th North Street, Suite B-30 • Liverpool, New York 13088 • Tel: 315/451-9720 • Fax: 315/451-9727  
E-mail: [advancedcleanuptech.com](mailto:advancedcleanuptech.com)

PHILIP A. AMICONE  
MAYOR

FRANK J. RUBINO  
CORPORATION COUNSEL



CITY HALL  
YONKERS, NEW YORK 10701-3883  
(914) 377-6240

DEPARTMENT OF LAW  
CITY OF YONKERS

April 3, 2006

Advanced Cleanup Technologies, Inc.  
115 Rome Street  
Farmingdale, NY 11735  
Att: William K. Sisco

**Re: Freedom of Information Law Request for information  
concerning 119 New Main Street; 127, 129, 131 New Main Street;  
147, 149, 151A New Main Street; 155 New Main Street; 33 John  
Street; 37/39 John Street; 58-70 Elm Street, Yonkers, NY**

Dear Mr. Sisco:

This letter is in response to your request, filed with this office on March 31, 2006 for information pertaining to the properties listed in the above-caption.

City Records regarding the aforementioned addresses are available at the Building and Housing Department. Due to the sheer volume of the material, the files will be available for review at the Building and Housing Department, between 8:30 a.m. and 3:30 p.m. Monday thru Friday. That office is located at 87 Nepperhan Avenue, 5<sup>th</sup> Floor, Yonkers, NY.

If you need further information, you may contact Mary Ann at 377-6500.

Thank you for your cooperation.

Yours truly,

A handwritten signature in black ink, appearing to read "Eric D. Arena".

Eric D. Arena  
FOIL Officer



# DATA

[Print This Page](#)

[Show Results](#)

PARCEL ID	1-483-10
-----------	----------

Owner Details		
Owner Last Name	Owner First Name	Prior Owner
Cho	Stephane	Cho, James

Tax Map Address Details			
Street Number	Street Name	City	State
147	New Main	Yonkers	NY
			10701

Assessment Details		
Land Assessed Value	Total Assessed Value	Full Market Value
-	-	-
		Assessment Year
		null

Property Details		
Property Class	Zoning Code	Total Acres
-	-	-
		Lot Sq. Ft.
		-

Sale Details		
Sale Date (YYYY-mm-dd)	Full Sales Price	Sale Type
1992-12-29	\$10	Land & Building

# ADDRESS

[Print This Page](#)

[Show Results](#)

PARCEL ID	1-483-10
-----------	----------

Tax Map Address Detail	
Name	Stephanie Cho
Street Address	147 New Main St
City, State and Zip	Yonkers, NY 10701

Owner Mailing Address	
Name	Stephanie Cho
Second Owner Name	-
Attention To	-
Additional Address	-
Po Box No	-
Street Address	960 Ewing Ave
City, State and Zip	Franklin Lakes, NJ 07417-2941

Tax Bill Mailing Address	
Name	-
Attention To	-
Additional Address	-
Po Box No	-
Street Address	-
City, State and Zip	-

Third Party Address	
Name	-
Attention To	-
Additional Address	-
Po Box No	-
Street Address	-

SECTION 2

MAIN ST  
NORTH  
BROADWAY  
GETTY  
SQUARE

PALISADE

LOCUST  
AVE

AVENUE

485

486

ENGINE PLACE

JOHN STREET

483  
PARKING AREA  
LOT 60

484

NEW

ANN ST

120

STREET

483

HENRY HERZ STREET

NEPPERHAN

116  
SCHOOLS

116

MAPLE ST

117

SCHOOL ST

118

MORGAN ST

118

121

Scale 1" = 80'

*Handwritten signature and notes*

119



# BUILDING PERMITS

# ASSESSMENT RECORD

DATE	PERMIT NO.	WORK	EST. COST	LAND	BUILDINGS	TOTAL	EXEMPTIONS	NET TAXABLE VALUE	BRONX VALLEY SEWER	SANITARY SEWER	DIST.	YEAR
4/14	46341	Alteration	900	10600	4800	15400	20850	15400		215	3	1953
1/6	58306	Attch		14700	3300	18000	20700	18000		20700	3	1955
				14700	3300	18000	20700	18000		20700	3	1954
				11800	3300	15100		15100		15100	3	6/6/61
6/7/73	1/10	Chg		32200	8600	20400		20400		20400	3	7/2/71
				11800	13100	45300		45300		45300	3	7/4/55
				10200	13100	14800		23300		23000	3	1957
				10200	9100	19300		19300		19300	3	1956

REMARKS: 30 - (10/10/71) 730. = 312 = 7.37 per ft. per mo.

70 Land - \$1843

## SEWER DISTRICTS

1. BRONX VALLEY
2. SOUTH YONKERS
3. CENTRAL YONKERS
4. NORTH YONKERS
5. SAW MILL VALLEY

CERTIORARI PENDING  
1957

Share also lots 5-10  
account on property (500)

2760.  
80%

Mr. H. Goldberg, Esq.  
10/16/79

2. D. Paid 19300 x 10% = 1930  
416 ÷ 12% = 3330.  
60%  
2010.  
6% interest  
2.4% taxes  
4% service

## PROPERTY OWNERSHIP RECORD

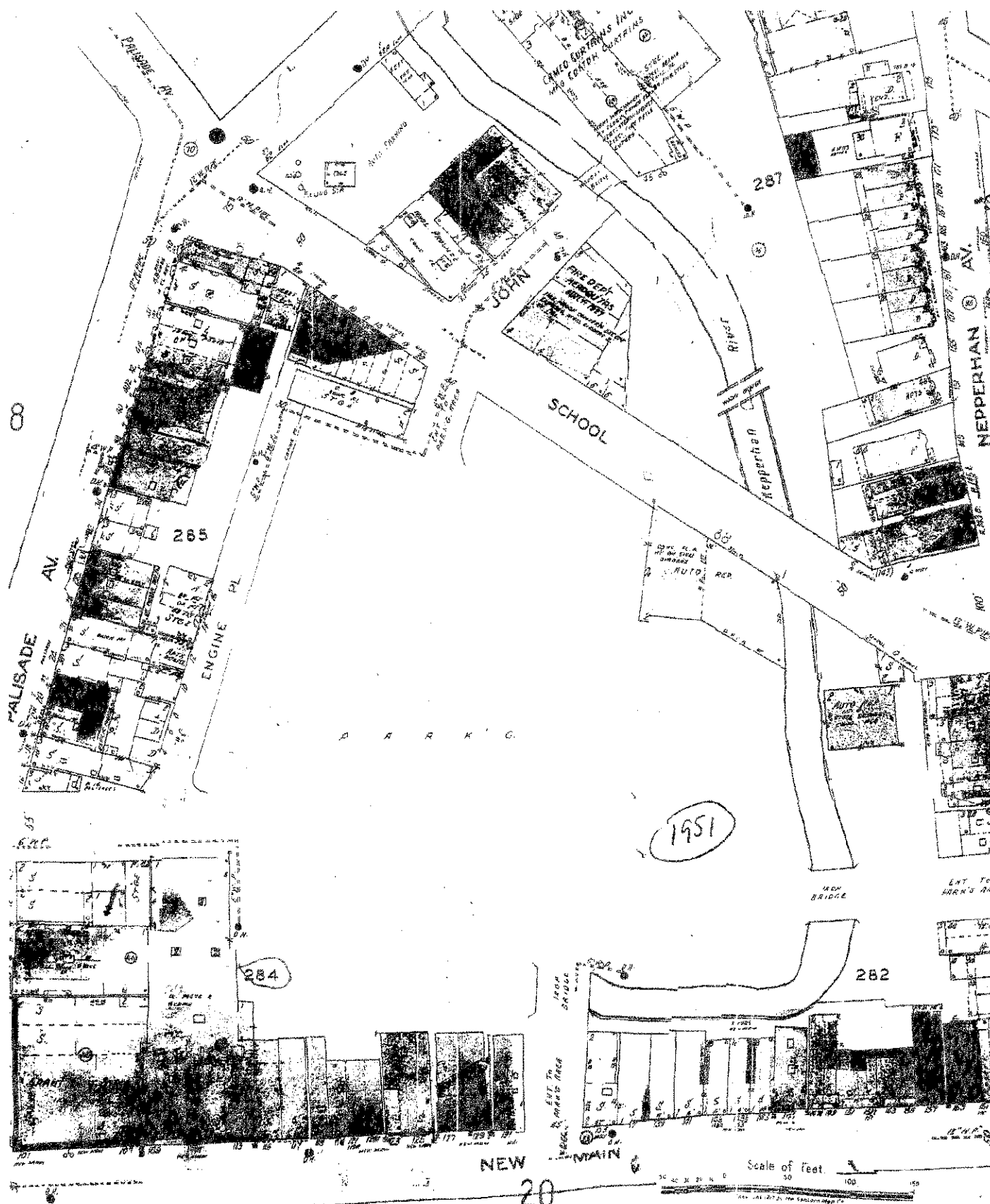
19200 9100 19300 19300

19300 3 39

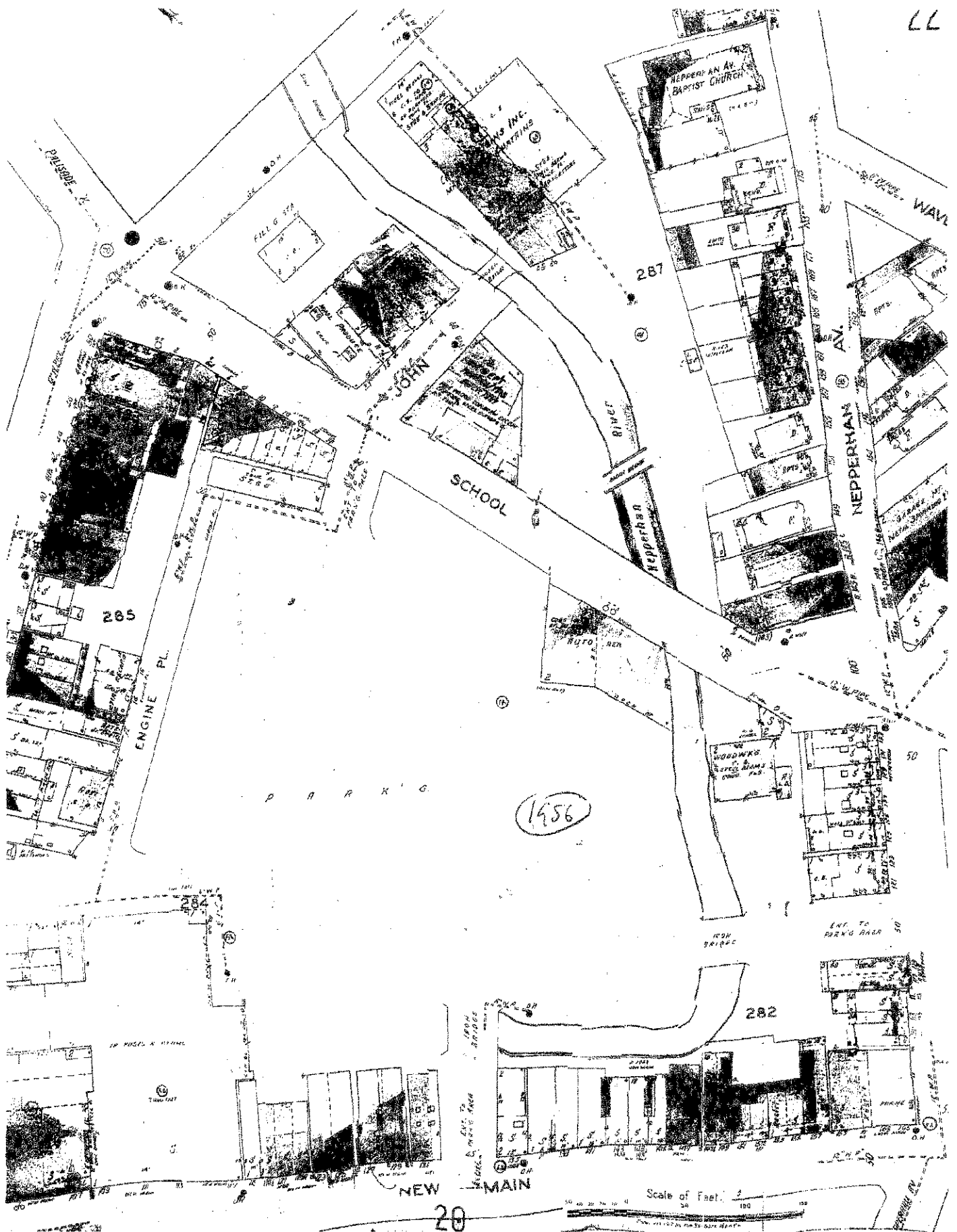
OWNER'S NAME	MAILING ADDRESS	IND. SALES PRICE	MORTGAGE	R. S.	LIBER.	PAGE	DATE
JAMES CHD	483-10 Stephanie Ave	205000			9037	25	11/13/71
BL - L	483-10	483-10					
DATE	1971	1975					
LAND	11,800	11,800					
BLDG	8,600	13,100					
TOTAL	20,400	24,900					
EXEMPT							
AGED							
NET	20,400	45,300					
SEWER	3	45,300					
SEWER		24,900					

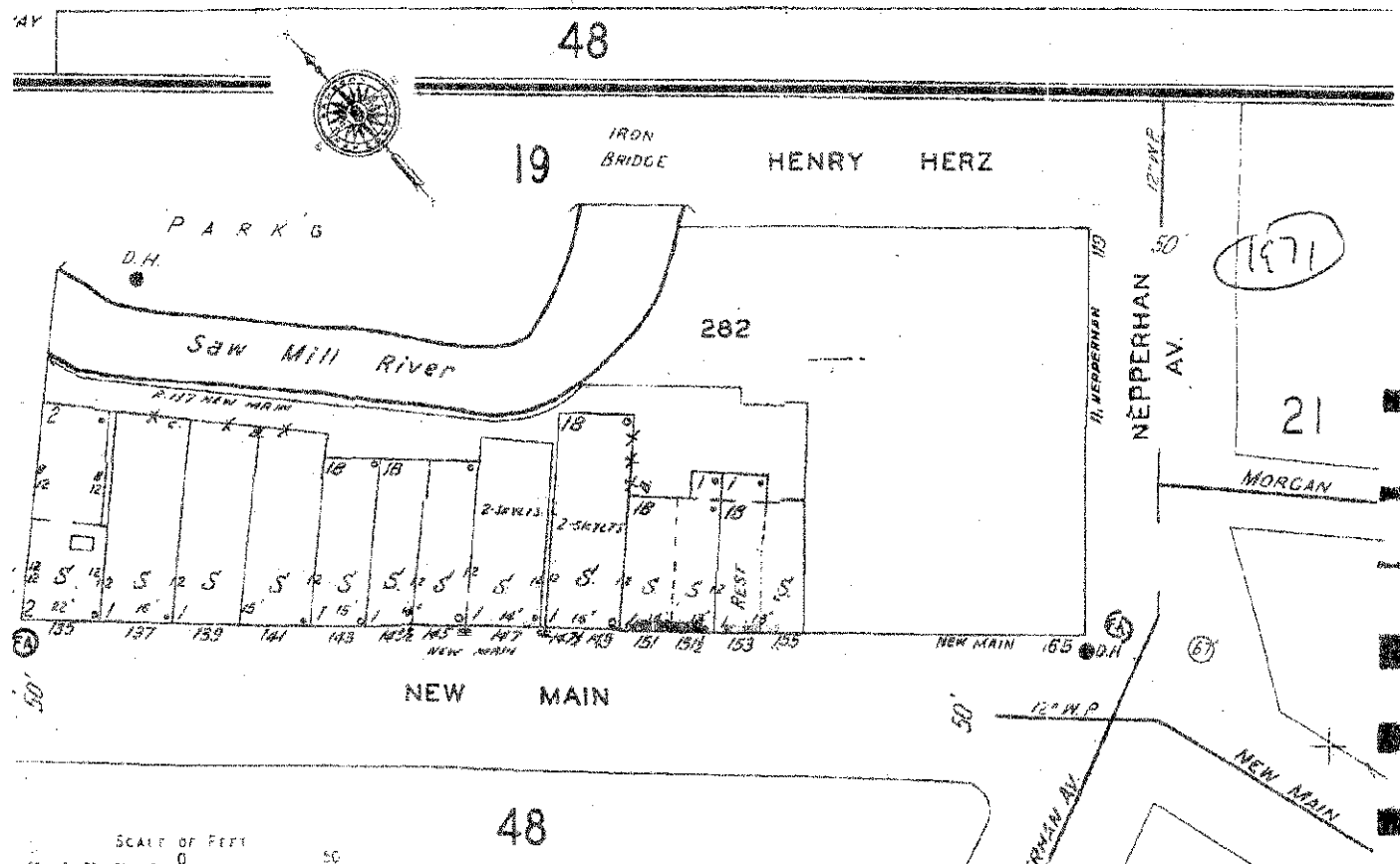
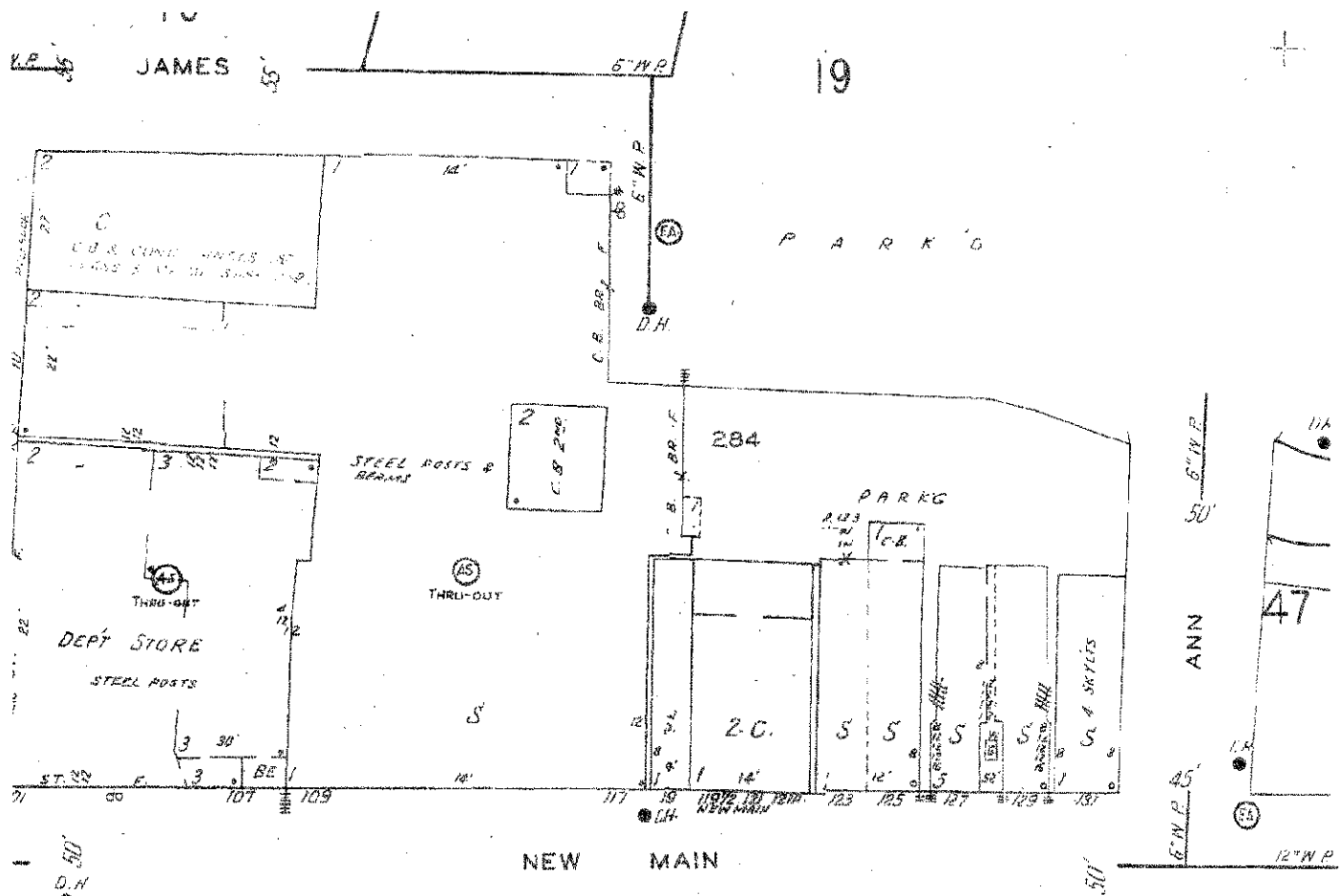


**APPENDIX B**  
**FIRE INSURANCE MAPS**



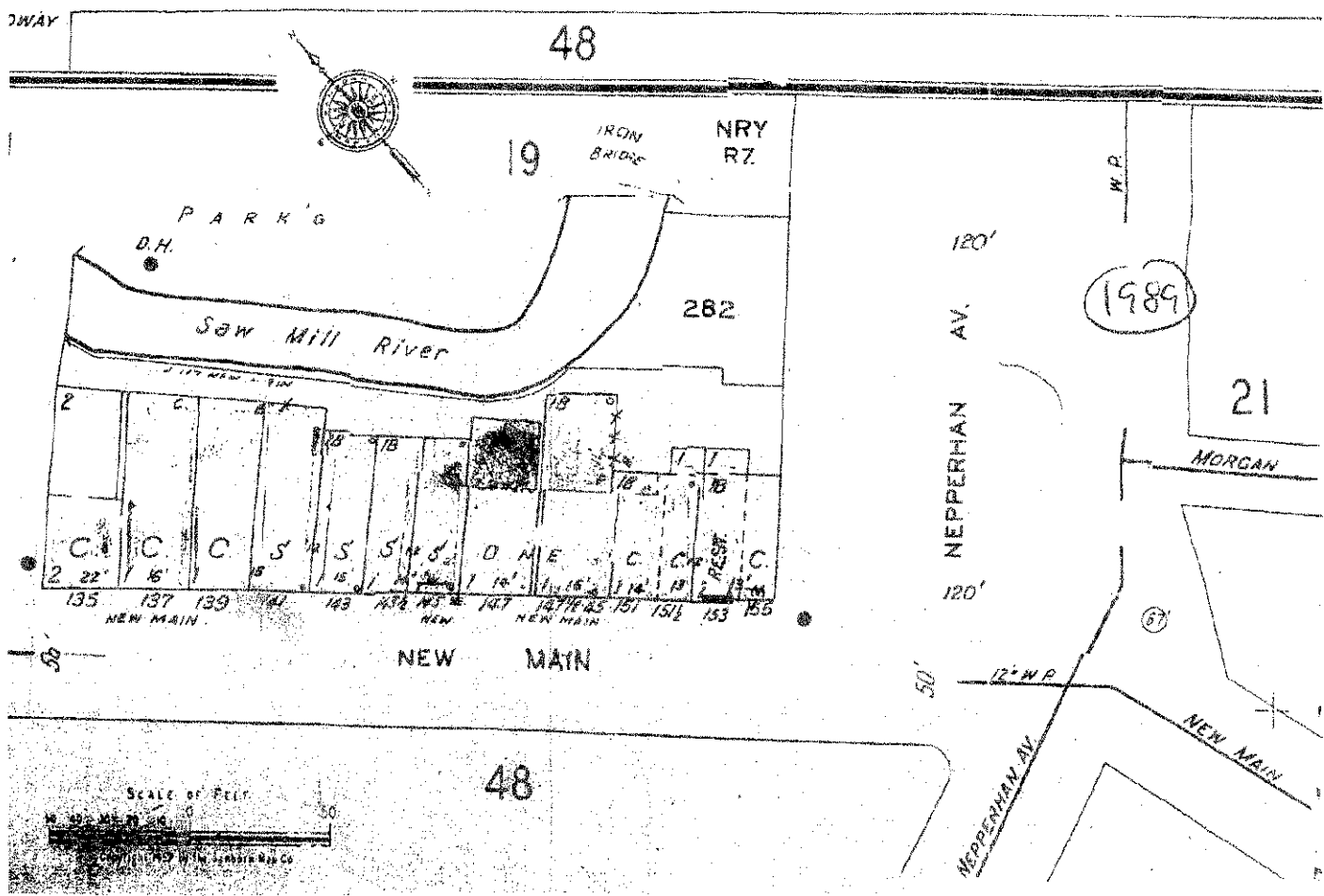
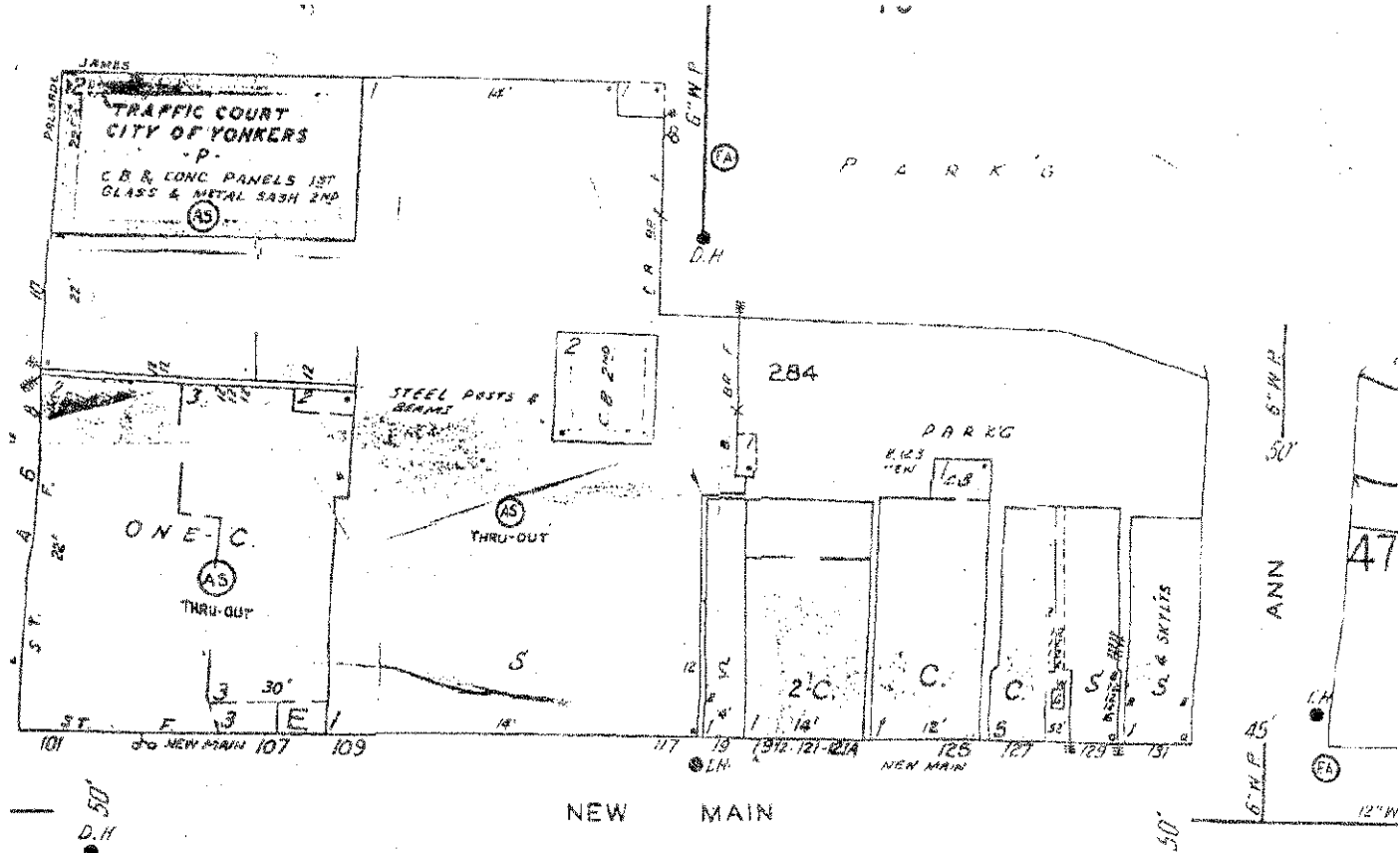
LL











**APPENDIX C**  
**DATABASE SEARCH RESULTS**



**\* NPL, CERCLIS, INACTIVE HAZARDOUS WASTE REGISTRY SITES AND/OR REGISTRY QUALIFYING SITES \*  
\* IDENTIFIED WITHIN 1 MILE SEARCH RADIUS \***

PLEASE NOTE: \* Compass directions can vary substantially for sites located very close to the subject property address.

The New York State Department of Environmental Conservation issues Quarterly Status Reports of the Inactive Hazardous Disposal Site Registry. Part Five of those reports identifies "all sites that are under an investigation by the DEC in order to determine whether or not the site meets the statutory definition of an inactive hazardous waste disposal site." Sites identified in Part Five are not currently listed in the Registry and may be added to the Registry or dropped from consideration. This section contains information on those sites.

**Map Identification Number 1**      **PATCLIN CHEMICAL CO**  
66 ALEXANDER STREET

**EPA Facility Id: NYD986925790**  
YONKERS, NY 10701

**MAP LOCATION INFORMATION**

Site location mapped by: ADDRESS MATCHING

Approximate distance from property: 2275 feet to the NNW

**ADDRESS CHANGE INFORMATION**

Revised street: NO CHANGE

Revised zip code: NO CHANGE

SITE DESIGNATION:      NPL -      CERCLIS - X      NYSDEC REGISTRY -      NYSDEC REGISTRY QUALIFYING -

\*\*\*\*\*

USEPA COMPREHENSIVE ENVIRONMENTAL RESPONSE  
COMPENSATION AND LIABILITY INFORMATION SYSTEM (CERCLIS)

SITE INFORMATION

EPA-ID: NYD986925790

Site-ID: 0203907

Site Name: PATCLIN CHEMICAL CO

Site Street: 66 ALEXANDER STREET

Site City/State/Zip: YONKERS, NY 10701

NFRAP (No Further Remedial Activity Planned) Status: NOT DESIGNATED AS NFRAP

Owner Indicator: Unknown

Incident Type:

Incident Category:

Non-NPL Status: Removal Only Site (No Site Assessment Work Needed)

Federal Facility Flag: Not a Federal Facility

NPL Status Indicator: Not on the NPL

USGS Hydrological Unit: 02030101

RCRA Flag:

**SITE DESCRIPTION:**

Request for archiving made by the Removal Program 8/31/2001 - Decision not to pursue Cost Recovery (J. Witkowski/L. Peterson)  
) Removal request for unarchiving 10/11/02 (J. Witkowski)

## OPERABLE UNIT INFORMATION

Operable Unit ID: 00

Operable Unit Name: SITEWIDE

## ACTION INFORMATION

Name:	ADMIN ORDER ON CONSENT	Actual Start Date:	
Lead:	Federal Enforcement	Actual Completion Date:	19940630
Qualifier:		Operable Unit ID:	00
Category:		Planning Status:	
IFMS Entry:	Both Intramural and Extramural Entry into IFMS	Financial Budget Source:	Enforcement
Anomaly Indicator:			
Name:	PRP REMOVAL	Actual Start Date:	19940922
Lead:	Responsible Party	Actual Completion Date:	19960926
Qualifier:	Stabilized	Operable Unit ID:	00
Category:	Time Critical	Planning Status:	Primary
IFMS Entry:	Both Intramural and Extramural Entry into IFMS	Financial Budget Source:	Removal
Anomaly Indicator:			
Name:	REMOVAL ASSESSMENT	Actual Start Date:	19980331
Lead:	EPA Fund-Financed	Actual Completion Date:	19980331
Qualifier:		Operable Unit ID:	00
Category:		Planning Status:	
IFMS Entry:	Both Intramural and Extramural Entry into IFMS	Financial Budget Source:	Removal
Anomaly Indicator:			
Name:	REMOVAL	Actual Start Date:	19980331
Lead:	EPA Fund-Financed	Actual Completion Date:	19980504
Qualifier:	Stabilized	Operable Unit ID:	00
Category:	Emergency	Planning Status:	Primary
IFMS Entry:	Both Intramural and Extramural Entry into IFMS	Financial Budget Source:	Removal
Anomaly Indicator:			
Name:	REMOVAL NEGOTIATIONS	Actual Start Date:	
Lead:	Federal Enforcement	Actual Completion Date:	20020221
Qualifier:		Operable Unit ID:	00
Category:		Planning Status:	
IFMS Entry:	Both Intramural and Extramural Entry into IFMS	Financial Budget Source:	Enforcement
Anomaly Indicator:			
Name:	REMOVAL	Actual Start Date:	20020115
Lead:	EPA Fund-Financed	Actual Completion Date:	20020314
Qualifier:	Stabilized	Operable Unit ID:	00
Category:	Emergency	Planning Status:	Primary
IFMS Entry:	Both Intramural and Extramural Entry into IFMS	Financial Budget Source:	Removal
Anomaly Indicator:			

Name: ARCHIVE SITE  
Lead: EPA In-House  
Qualifier:  
Category:  
IFMS Entry: No Entry into IFMS  
Anomaly Indicator:

Actual Start Date:  
Actual Completion Date: 20021009  
Operable Unit ID: 00  
Planning Status:  
Financial Budget Source:

## FINANCIAL INFORMATION

Action Name: REMOVAL  
Financial Type: Commitment  
Budget Source: Removal  
IFMS Entry: Both Intramural and Extramural Entry into IFMS

Financial ID: 0001  
Date: 19980415  
Amount: \$20000  
Planned/Actual: ACTUAL

Action Name: REMOVAL  
Financial Type: Actual Obligation  
Budget Source: Removal  
IFMS Entry: Both Intramural and Extramural Entry into IFMS

Financial ID: 0001  
Date: 19980417  
Amount: \$20000  
Planned/Actual: ACTUAL

Action Name: REMOVAL  
Financial Type: Decommitment  
Budget Source: Removal  
IFMS Entry: Both Intramural and Extramural Entry into IFMS

Financial ID: 0001  
Date: 19980417  
Amount: \$20000  
Planned/Actual: ACTUAL

Action Name: REMOVAL  
Financial Type: Deobligation  
Budget Source: Removal  
IFMS Entry: Both Intramural and Extramural Entry into IFMS

Financial ID: 0001  
Date: 20000510  
Amount: \$2421  
Planned/Actual: ACTUAL

Action Name: REMOVAL  
Financial Type: Commitment  
Budget Source: Removal  
IFMS Entry: Both Intramural and Extramural Entry into IFMS

Financial ID: 0001  
Date: 20011226  
Amount: \$200000  
Planned/Actual: ACTUAL

Action Name: REMOVAL  
Financial Type: Actual Obligation  
Budget Source: Removal  
IFMS Entry: Both Intramural and Extramural Entry into IFMS

Financial ID: 0001  
Date: 20020102  
Amount: \$200000  
Planned/Actual: ACTUAL

Action Name: REMOVAL  
Financial Type: Decommitment  
Budget Source: Removal  
IFMS Entry: Both Intramural and Extramural Entry into IFMS

Financial ID: 0001  
Date: 20020102  
Amount: \$200000  
Planned/Actual: ACTUAL

Action Name: REMOVAL  
Financial Type: Deobligation

Financial ID: 0001  
Date: 20020226



Budget Source:	Removal	Amount:	\$27857
IFMS Entry:	Both Intramural and Extramural Entry into IFMS	Planned/Actual:	ACTUAL
Action Name:	REMOVAL	Financial ID:	0002
Financial Type:	Commitment	Date:	20020304
Budget Source:	Removal	Amount:	\$580000
IFMS Entry:	Both Intramural and Extramural Entry into IFMS	Planned/Actual:	ACTUAL
Action Name:	REMOVAL	Financial ID:	0002
Financial Type:	Actual Obligation	Date:	20020306
Budget Source:	Removal	Amount:	\$580000
IFMS Entry:	Both Intramural and Extramural Entry into IFMS	Planned/Actual:	ACTUAL
Action Name:	REMOVAL	Financial ID:	0002
Financial Type:	Decommitment	Date:	20020306
Budget Source:	Removal	Amount:	\$580000
IFMS Entry:	Both Intramural and Extramural Entry into IFMS	Planned/Actual:	ACTUAL
Action Name:	REMOVAL	Financial ID:	0002
Financial Type:	Deobligation	Date:	20020308
Budget Source:	Removal	Amount:	\$46578
IFMS Entry:	Both Intramural and Extramural Entry into IFMS	Planned/Actual:	ACTUAL
Action Name:	REMOVAL	Financial ID:	0003
Financial Type:	Deobligation	Date:	20020327
Budget Source:	Removal	Amount:	\$47690
IFMS Entry:	Both Intramural and Extramural Entry into IFMS	Planned/Actual:	ACTUAL
Action Name:	REMOVAL	Financial ID:	0004
Financial Type:	Deobligation	Date:	20020515
Budget Source:	Removal	Amount:	\$95144
IFMS Entry:	Both Intramural and Extramural Entry into IFMS	Planned/Actual:	ACTUAL
Action Name:	REMOVAL	Financial ID:	0002
Financial Type:	Deobligation	Date:	20020522
Budget Source:	Removal	Amount:	\$17579
IFMS Entry:	Both Intramural and Extramural Entry into IFMS	Planned/Actual:	ACTUAL
Action Name:	REMOVAL	Financial ID:	0005
Financial Type:	Deobligation	Date:	20020618
Budget Source:	Removal	Amount:	\$38178
IFMS Entry:	Both Intramural and Extramural Entry into IFMS	Planned/Actual:	ACTUAL
Action Name:	REMOVAL	Financial ID:	0006
Financial Type:	Deobligation	Date:	20020717
Budget Source:	Removal	Amount:	\$26444
IFMS Entry:	Both Intramural and Extramural Entry into IFMS	Planned/Actual:	ACTUAL

Action Name: REMOVAL  
Financial Type: Deobligation  
Budget Source: Removal  
IFMS Entry: Both Intramural and Extramural Entry into IFMS

Financial ID: 0007  
Date: 20020919  
Amount: \$2434  
Planned/Actual: ACTUAL

Action Name: REMOVAL  
Financial Type: Deobligation  
Budget Source: Removal  
IFMS Entry: Both Intramural and Extramural Entry into IFMS

Financial ID: 0009  
Date: 20030319  
Amount: \$372544  
Planned/Actual: ACTUAL

Action Name: REMOVAL  
Financial Type: Deobligation  
Budget Source: Removal  
IFMS Entry: Both Intramural and Extramural Entry into IFMS

Financial ID: 0008  
Date: 20030319  
Amount: \$123131  
Planned/Actual: ACTUAL



---

***\* NO HAZARDOUS SUBSTANCE WASTE DISPOSAL SITES IDENTIFIED WITHIN 1 MILE SEARCH RADIUS \****

---



**\* BROWNFIELDS SITES IDENTIFIED WITHIN 1 MILE SEARCH RADIUS \***

PLEASE NOTE: \* Compass directions can vary substantially for sites located very close to the subject property address.

<b>Map Identification Number 2</b>	<b>MAIN/HUDSON/HAWTH ORNE SITE</b>	<b>Facility Id: C360076</b>
	MAIN ST., HUDSON ST., HAWTHORNE AVE.	YONKERS, NY 10701
MAP LOCATION INFORMATION		ADDRESS CHANGE INFORMATION
Site location mapped by: MANUAL MAPPING (3)		Revised street: HAWTHORN AVE BTW MAIN ST AND HUDSON ST
Approximate distance from property: 1403 feet to the WNW		Revised zip code: NO CHANGE
Brownfield Program:	Brownfield Cleanup Program	

<b>Map Identification Number 3</b>	<b>HUDSON FILLING CONSTRUCTION &amp; DEMOLITION</b>	<b>Facility Id: B00199</b>
	27, 65, 75 WATER GRANT WAY AND 100 MAIN STREET	YONKERS (C), NY 10701-
MAP LOCATION INFORMATION		ADDRESS CHANGE INFORMATION
Site location mapped by: ADDRESS MATCHING		Revised street: 100 MAIN ST
Approximate distance from property: 1677 feet to the WNW		Revised zip code: 10701
Brownfield Program:	Environmental Restoration Program	

<b>Map Identification Number 4</b>	<b>YONKERS DOWNTOWN WATERFRONT - PARCEL E</b>	<b>Facility Id: V00190</b>
	FOOT OF MAIN STREET	YONKERS, NY 10701
MAP LOCATION INFORMATION		ADDRESS CHANGE INFORMATION
Site location mapped by: MANUAL MAPPING (4)		Revised street: MAIN ST
Approximate distance from property: 1682 feet to the WNW		Revised zip code: NO CHANGE
Brownfield Program:	Voluntary Cleanup Program	
Volunteer:	YONKERS COMMUNITY DEVELOPMENT AGENCY	

**Map Identification Number 5**      **YONKERS DOWNTOWN WATERFRONT SITE - PHASE**  
FOOT OF MAIN STREET

YONKERS (C), NY 10701-

**Facility Id: B00045**

MAP LOCATION INFORMATION

Site location mapped by: MANUAL MAPPING (4)

Approximate distance from property: 1682 feet to the WNW

ADDRESS CHANGE INFORMATION

Revised street: MAIN ST

Revised zip code: NO CHANGE

Brownfield Program:      Environmental Restoration Program

**Map Identification Number 6**      **YONKERS PARCELS B AND C**  
1 ALEXANDER STREET

YONKERS, NY 10701-

**Facility Id: C360071**

MAP LOCATION INFORMATION

Site location mapped by: MANUAL MAPPING (4)

Approximate distance from property: 2025 feet to the NW

ADDRESS CHANGE INFORMATION

Revised street: 1 ALEXANDER ST

Revised zip code: NO CHANGE

Brownfield Program:      Brownfield Cleanup Program

**Map Identification Number 7**      **GLENWOOD POWER STATION**  
45 WATER GRANT WAY

YONKERS (C), NY 10701-

**Facility Id: B00200**

MAP LOCATION INFORMATION

Site location mapped by: MANUAL MAPPING (3)

Approximate distance from property: 2070 feet to the NW

ADDRESS CHANGE INFORMATION

Revised street: NO CHANGE

Revised zip code: NO CHANGE

Brownfield Program:      Environmental Restoration Program

**Map Identification Number 8**      **NAVAL MILITIA SITE "PARCEL A"**  
21 ALEXANDER ST.

YONKERS, NY 10701-

**Facility Id: V00440**

MAP LOCATION INFORMATION

Site location mapped by: MANUAL MAPPING (4)

Approximate distance from property: 2087 feet to the NW

ADDRESS CHANGE INFORMATION

Revised street: 21 ALEXANDER ST

Revised zip code: NO CHANGE

Brownfield Program:      Voluntary Cleanup Program

Volunteer:      WESTCHESTER COUNTY P

**Map Identification Number 9**      **YONKERS DOWNTOWN WATERFRONT SITE - PHASE**  
FOOT OF WELLS AVENUE

YONKERS (C), NY 10701-

**Facility Id: B00046**

MAP LOCATION INFORMATION

Site location mapped by: MANUAL MAPPING (4)

Approximate distance from property: 2132 feet to the NW

ADDRESS CHANGE INFORMATION

Revised street: WELLS AVE

Revised zip code: 10701

Brownfield Program:      Environmental Restoration Program

**Map Identification Number 10**      **HABIRSHAW PROPERTY**  
35 ALEXANDER STREET

YONKERS, NY 10701-

**Facility Id: V00441**

MAP LOCATION INFORMATION

Site location mapped by: MANUAL MAPPING (4)

Approximate distance from property: 2159 feet to the NW

ADDRESS CHANGE INFORMATION

Revised street: 35 ALEXANDER ST

Revised zip code: NO CHANGE

Brownfield Program:      Voluntary Cleanup Program

Volunteer:      WESTCHESTER COUNTY P

**Map Identification Number 11**      **PATCLIN WAREHOUSE SITE**  
62 ALEXANDER STREET

YONKERS (C), NY 10710-

**Facility Id: B00194**

MAP LOCATION INFORMATION

Site location mapped by: ADDRESS MATCHING

Approximate distance from property: 2185 feet to the NW

ADDRESS CHANGE INFORMATION

Revised street: 62 ALEXANDER ST

Revised zip code: 10701

Brownfield Program:      Environmental Restoration Program

**Map Identification Number 12**      **185 - 187 RIVERDALE AVE.**  
185 RIVERDALE AVENUE

YONKERS, NY 10701

**Facility Id: C360074**

MAP LOCATION INFORMATION

Site location mapped by: ADDRESS MATCHING

Approximate distance from property: 2539 feet to the SSW

ADDRESS CHANGE INFORMATION

Revised street: NO CHANGE

Revised zip code: NO CHANGE

Brownfield Program:      Brownfield Cleanup Program

**Map Identification Number 13**      **104 ASHBURTON AVE**  
104 ASHBURTON AVE.

YONKERS, NY 10701

**Facility Id: V00361**

## MAP LOCATION INFORMATION

Site location mapped by: MANUAL MAPPING (3)

Approximate distance from property: 2670 feet to the NNE

## ADDRESS CHANGE INFORMATION

Revised street: 104 ASHBURTON AVE

Revised zip code: 10703

Brownfield Program: Voluntary Cleanup Program

Volunteer: Greyston Foundation

**Map Identification Number 14**      **CON EDISON - WOODWORTH AVE. WORKS MGP**  
WOODWORTH & ASHBURTON AVE'S

YONKERS, NY

**Facility Id: V00564**

## MAP LOCATION INFORMATION

Site location mapped by: MANUAL MAPPING (3)

Approximate distance from property: 2769 feet to the NNW

## ADDRESS CHANGE INFORMATION

Revised street: WOODWORTH AVE / ASHBURTON AVE

Revised zip code: UNKNOWN

Brownfield Program: Voluntary Cleanup Program

Volunteer: CONSOLIDATED EDISON C

**Map Identification Number 15**      **HALSTEAD-QUINN/ATI TANK FARM**  
91 ALEXANDER STREET

YONKERS (C), NY 10710-

**Facility Id: B00193**

## MAP LOCATION INFORMATION

Site location mapped by: ADDRESS MATCHING

Approximate distance from property: 2825 feet to the NNW

## ADDRESS CHANGE INFORMATION

Revised street: 91 ALEXANDER ST

Revised zip code: 10701

Brownfield Program: Environmental Restoration Program

**Map Identification Number 16**      **CON EDISON - LUDLOW ST WORKS-YONKERS MGP**  
KNOWLES STREET

YONKERS, NY

**Facility Id: V00562**

## MAP LOCATION INFORMATION

Site location mapped by: MANUAL MAPPING (4)

Approximate distance from property: 3167 feet to the SSW

## ADDRESS CHANGE INFORMATION

Revised street: KNOWLES ST / DOWNING ST / RR TRACKS

Revised zip code: 10705

Brownfield Program: Voluntary Cleanup Program

Volunteer: CONSOLIDATED EDISON C



**Map Identification Number 17**      **LIBERTY LINES BUS DEPOT**  
59 BOBCOCK PLACE

YONKERS (C), NY

**Facility Id: B00198**

MAP LOCATION INFORMATION

Site location mapped by: MANUAL MAPPING (4)

Approximate distance from property: 3220 feet to the NNW

ADDRESS CHANGE INFORMATION

Revised street: 59 BABCOCK PL

Revised zip code: 10701

Brownfield Program:      Environmental Restoration Program



---

**\* SOLID WASTE FACILITIES IDENTIFIED WITHIN THE 1 MILE SEARCH RADIUS \***

---

PLEASE NOTE: \* Compass directions can vary substantially for sites located very close to the subject property address.

**Map Identification Number 18**

**YONKERS GENERAL HOSPITAL**

**Facility Id: 60I06**

NO ADDRESS INFORMATION PROVIDED

**MAP LOCATION INFORMATION**

Site location mapped by: MANUAL MAPPING (2)

Approximate distance from property: 3149 feet to the NNE

**ADDRESS CHANGE INFORMATION**

Revised street: 2 PARK AVE

Revised zip code: 10703

This facility has been deleted from the reported data. Data reflects last reported information.

PERMIT  
NUMBER

PERMIT  
EXPIRES

FACILITY TYPE

INCINERATOR

FACILITY STATUS

WASTE TYPES

UNKNOWN




---

**\* OIL STORAGE FACILITIES LARGER THAN 400,000 GALLONS IDENTIFIED WITHIN 1 MILE SEARCH RADIUS \***

---

PLEASE NOTE: \* Compass directions can vary substantially for sites located very close to the subject property address.

**Map Identification Number 19**      **REFINED SUGARS, INC.**  
ONE FEDERAL STREET

YONKERS, NY 10702

**Facility Id 3-2320**

**MAP LOCATION INFORMATION**

Site location mapped by: MANUAL MAPPING (2)

Approximate distance from property: 2662 feet to the WSW

**ADDRESS CHANGE INFORMATION**

Revised street: 1 FEDERAL STREET

Revised zip code: 10705

TANK NUMBER	TANK STATUS	PETROLEUM PRODUCT	CAPACITY GALLONS	TANK LOCATION	INSTALL DATE
70-1	CLOSED-REMOVED	#1 2 OR 4 FUEL OIL	108000	ABOVEGROUND	12/49
70-2	CLOSED-REMOVED	#1 2 OR 4 FUEL OIL	108000	ABOVEGROUND	12/49
70-3	CLOSED-REMOVED	#1 2 OR 4 FUEL OIL	108000	ABOVEGROUND	12/49
70-4	CLOSED-REMOVED	#1 2 OR 4 FUEL OIL	108000	ABOVEGROUND	12/49
70-5	IN SERVICE	#1 2 OR 4 FUEL OIL	190000	ABOVEGROUND	12/49
70-6	IN SERVICE	#1 2 OR 4 FUEL OIL	190000	ABOVEGROUND	12/49
70-7	IN SERVICE	#1 2 OR 4 FUEL OIL	338000	ABOVEGROUND	12/49
70-8	IN SERVICE	#1 2 OR 4 FUEL OIL	158000	ABOVEGROUND	12/49
70-9	IN SERVICE	#1 2 OR 4 FUEL OIL	158000	ABOVEGROUND	12/49
70-10	CLOSED-REMOVED	EMPTY	158000	ABOVEGROUND	12/49
FEUER-1	CLOSED-IN PLACE	EMPTY	3000	UNDERGROUND	12/54
FEUER-2	CLOSED-IN PLACE	EMPTY	3000	UNDERGROUND	12/54
FEUER-3	CLOSED-IN PLACE	EMPTY	3000	UNDERGROUND	12/54
FEUER-4	CLOSED-IN PLACE	EMPTY	3000	UNDERGROUND	12/54
FEUER-5	CLOSED-IN PLACE	EMPTY	1000	UNDERGROUND	12/54
BUS CO.-1	CLOSED-IN PLACE	EMPTY	3000	UNDERGROUND	12/54
BUS CO.-2	CLOSED-IN PLACE	EMPTY	3000	UNDERGROUND	12/54
BUS CO.-3	CLOSED-IN PLACE	EMPTY	3000	UNDERGROUND	12/54
BUS CO.-4	CLOSED-IN PLACE	EMPTY	3000	UNDERGROUND	12/54
CHAR TANK	CLOSED-IN PLACE	EMPTY	12000	ABOVEGROUND 1/10 BELOW GROUND	12/54
DAY TK 1-1	IN SERVICE	#1 2 OR 4 FUEL OIL	75000	ABOVEGROUND	12/69
DISPATCH-1	CLOSED-REMOVED	EMPTY	6000	UNDERGROUND	12/61
LUBE OIL TA	IN SERVICE	OTHER	3000	ABOVEGROUND	12/85

**Map Identification Number 20**      **A.TARRICONE INC.**  
91 ALEXANDER ST.

YONKERS, NY 10705

**Facility Id 3-2440**

## MAP LOCATION INFORMATION

Site location mapped by: ADDRESS MATCHING

Approximate distance from property: 2825 feet to the NNW

## ADDRESS CHANGE INFORMATION

Revised street: 91 ALEXANDER ST

Revised zip code: 10701

TANK NUMBER	TANK STATUS	PETROLEUM PRODUCT	CAPACITY GALLONS	TANK LOCATION	INSTALL DATE
1	IN SERVICE	UNLEADED GASOLINE	1152000	ABOVEGROUND	12/83
2	IN SERVICE	UNLEADED GASOLINE	1152000	ABOVEGROUND	12/83
4	IN SERVICE	#1 2 OR 4 FUEL OIL	708000	ABOVEGROUND	00/00
5	TEMP OUT OF SERVICE	DIESEL	147000	ABOVEGROUND	00/00
6	IN SERVICE	#1 2 OR 4 FUEL OIL	157000	ABOVEGROUND	00/00
7	IN SERVICE	DIESEL	157000	ABOVEGROUND	00/00
8	IN SERVICE	#1 2 OR 4 FUEL OIL	1022000	ABOVEGROUND	00/00
9	IN SERVICE	DIESEL	147000	ABOVEGROUND	00/00
10	IN SERVICE	#1 2 OR 4 FUEL OIL	147000	ABOVEGROUND	00/00
11	IN SERVICE	DIESEL	147000	ABOVEGROUND	00/00
12	IN SERVICE	DIESEL	147000	ABOVEGROUND	00/00
13	IN SERVICE	UNLEADED GASOLINE	3000	ABOVEGROUND	08/91
14	IN SERVICE	DIESEL	3000	ABOVEGROUND	08/91
15	IN SERVICE	#1 2 OR 4 FUEL OIL	2000	ABOVEGROUND	01/92
16	IN SERVICE	#1 2 OR 4 FUEL OIL	2000	ABOVEGROUND	01/95
17	IN SERVICE	#1 2 OR 4 FUEL OIL	275	ABOVEGROUND	08/92

## Toxicity Information Summary

CHEMICAL NAME	CAS-NO	ACUTE TOX	TUMOR TOX	MUTAG TOX	REPRO TOX	IRRIT TOX	MCL
UNLEADED GASOLINE	113373000	X	X			X	
DIESEL	68334305	X	X			X	

**Map Identification Number 21**      **A. TARRICONE INC.**  
FOOT OF LUDLOW STREET

YONKERS, NY 10705

**Facility Id 3-2220**

## MAP LOCATION INFORMATION

Site location mapped by: MANUAL MAPPING (4)

Approximate distance from property: 4037 feet to the SW

## ADDRESS CHANGE INFORMATION

Revised street: LUDLOW ST/FERNBROOK PL

Revised zip code: NO CHANGE

TANK NUMBER	TANK STATUS	PETROLEUM PRODUCT	CAPACITY GALLONS	TANK LOCATION	INSTALL DATE
1	IN SERVICE	UNLEADED GASOLINE	169579	ABOVEGROUND	00/00
2	IN SERVICE	UNLEADED GASOLINE	169556	ABOVEGROUND	00/00

3	IN SERVICE	LEADED GASOLINE	169541	ABOVEGROUND	00/00
4	IN SERVICE	LEADED GASOLINE	169565	ABOVEGROUND	00/00
5	IN SERVICE	UNLEADED GASOLINE	449521	ABOVEGROUND	00/00
6	IN SERVICE	UNLEADED GASOLINE	251711	ABOVEGROUND	00/00
7	IN SERVICE	UNLEADED GASOLINE	109832	ABOVEGROUND	00/00
8	IN SERVICE	UNLEADED GASOLINE	108247	ABOVEGROUND	00/00
9	IN SERVICE	UNLEADED GASOLINE	158224	ABOVEGROUND	00/00
10	IN SERVICE	UNLEADED GASOLINE	158106	ABOVEGROUND	00/00
11	IN SERVICE	UNLEADED GASOLINE	176311	ABOVEGROUND	00/00
12	IN SERVICE	UNLEADED GASOLINE	169500	ABOVEGROUND	00/00
13	IN SERVICE	UNLEADED GASOLINE	176002	ABOVEGROUND	00/00
14	IN SERVICE	UNLEADED GASOLINE	176314	ABOVEGROUND	00/00

## Toxicity Information Summary

CHEMICAL NAME	CAS-NO	ACUTE TOX	TUMOR TOX	MUTAG TOX	REPRO TOX	IRRIT TOX	MCL
UNLEADED GASOLINE	113373000	X	X			X	
LEADED GASOLINE	8006619	X	X			X	



***\* NO HAZARDOUS WASTE TREATMENT/STORAGE/DISPOSERS IDENTIFIED WITHIN THE 1 MILE SEARCH RADIUS \****



***\* NO RCRA CORRECTIVE ACTION SITES IDENTIFIED WITHIN 1 MILE SEARCH RADIUS \****



---

## **HAZARDOUS MATERIAL SPILLS INTRODUCTION**

---

The Hazardous Material Spills in this section are divided into eight spill cause groupings. These include:

Active Spills Section: Spills with incomplete paperwork that may or may not be cleaned up (See Date Cleanup Ceased)

- 1) Tank Failures
- 2) Tank Test Failures
- 3) Unknown Spill Cause or Other Spill Cause Hazardous Spills
- 4) Miscellaneous Spill Causes: Equipment Failure, Human Error, Tank Overfill, Deliberate Spill, Traffic Accidents, Housekeeping, Abandoned Drum, and Vandalism.

Closed Status Spills Section: Spills with completed paperwork that may or may not be cleaned up (See Date Cleanup Ceased)

- 5) Tank Failures
- 6) Tank Test Failures
- 7) Unknown Spill Cause or Other Spill Cause Hazardous Spills
- 8) Miscellaneous Spill Causes: Equipment Failure, Human Error, Tank Overfill, Deliberate Spill, Traffic Accidents, Housekeeping, Abandoned Drum, and Vandalism.

All spills within each spill cause category are presented in order of proximity to the subject site address.


**Please note that spills reported within 0.25 mile (or one-eighth mile in Manhattan) are mapped and profiled.**

**Between 0.25 mile (or one-eighth mile in Manhattan) and 0.5 mile, only the following spills are mapped and profiled:**

- \* Tank Failures;
- \* Tank Test Failures;
- \* Unknown Spill Cause or Other Spill Cause;
- \* Spills greater than 100 units of quantity; and
- \* Spills reported in the NYSDEC Fall 1998 MTBE Survey.

A table at the end of each section presents a listing of reported Miscellaneous Spills with less than 100 units located between 0.25 mile (or one-eighth mile in Manhattan) and 0.5 mile. These spills are neither mapped nor profiled.





### ACTIVE TANK FAILURES IDENTIFIED WITHIN 1/2 MILE SEARCH RADIUS

Please Note: \* - Compass directions can vary substantially for sites located very close to the subject property address.

**Map Identification Number 22**      **YONKERS WATERFRONT DEVEL**  
21 ALEXANDER ST

**Spill Number: 9805596**      **Close Date:**  
YONKERS, NY NO ZIP PROVIDED

#### MAP LOCATION INFORMATION

Site location mapped by: MANUAL MAPPING (4)  
Approximate distance from property: 2103 feet to the NW

#### ADDRESS CHANGE INFORMATION

Revised street: NO CHANGE  
Revised zip code: 10701

Source of Spill: COMMERCIAL/INDUSTRIAL  
Notifier Type: Other  
Caller Name: KEVIN REILLY  
DEC Investigator: WCHD

Spiller:  
Notifier Name:  
Caller Agency: AKRF INC  
Contact for more spill info: KEVIN REILLY

Spiller Phone:  
Notifier Phone:  
Caller Phone: (914) 949-7836  
Contact Person Phone: (914) 949-7836

Spill Class: KNOWN RELEASE WITH MINIMAL POTENTIAL FOR FIRE OR HAZARD;NO DEC RESPONSE;WILLING RP;CORRECTIVE ACTION TAKEN

Spill Date	Date Cleanup Ceased	Cause of Spill	Meets Cleanup Standards		Penalty Recommended	
08/05/1998		TANK FAILURE	NO		NO	
Material Spilled	Material Class	Quantity Spilled	Units	Quantity Recovered	Units	Resource(s) Affected
#4 FUEL OIL	PETROLEUM	30.00	GALLONS	0.00	GALLONS	SOIL

Caller Remarks:

CALLER REPORTING FINDING CONTAMINATED SOIL WHILE EXCAVATING A TANK.

DEC Investigator Remarks:

Prior to Sept, 2004 data translation this spill Lead\_DEC Field was "WCHD-MCDONALD"

8/6/98 REMOVAL OF 3000 GAL TANK STORING #4 OR #6. TANK LEAKED DURING REMOVAL. AKRF EXCAVATED TO LIMIT OF BACKHOE. PRODUCT REMOAINING WHEN BACKFILLED. SITE ASSESSMENT ORDERED. PER TOM GIBBONS - SITE ASSESSMENT WILL BEGIN WITHIN 2 WEEKS.

12/10/98 LOCATION IS PART OF YONKERS WATERFRONT DEVELOPEMENT PROJECT. FULL SITE ASSESSMENT FOR DEVELOPEMENT PHASE TO BE COMPLETED

BY SPRING OF 1999, UST WILL BE ADDRESSED AT THAT TIME. B. MACDONALD TO FOLLOW UP.

12/05/03 VOLUNTARYCLEAN UP SITE.

**Map Identification Number 23** @  
33 VICTOR ST

**Spill Number: 0409734**  
YONKERS, NY NO ZIP PROVIDED

**Close Date:**

MAP LOCATION INFORMATION

Site location mapped by: ADDRESS MATCHING  
Approximate distance from property: 2396 feet to the ENE

ADDRESS CHANGE INFORMATION

Revised street: NO CHANGE  
Revised zip code: 10701

Source of Spill: INSTITUTIONAL, EDUC, GOV, OTHER  
Notifier Type: Other  
Caller Name: SUZANNE LATSKY  
DEC Investigator: JBODee

Spiller: MANNY FELIX  
Notifier Name: SUZANNE LATSKY  
Caller Agency: ABSOLUTE TANK  
Contact for more spill info: MANNY FELIX

Spiller Phone: (914) 879-9865  
Notifier Phone: (203) 882-9391  
Caller Phone: (203) 882-9391  
Contact Person Phone: (914) 879-9865

Spill Class: KNOWN RELEASE WITH MINIMAL POTENTIAL FOR FIRE OR HAZARD;NO DEC RESPONSE;WILLING RP;CORRECTIVE ACTION TAKEN

Spill Date	Date Cleanup Ceased	Cause of Spill	Meets Cleanup Standards		Penalty Recommended		
12/01/2004		TANK FAILURE	NO		NO		
Material Spilled		Material Class	Quantity Spilled	Units	Quantity Recovered	Units	Resource(s) Affected
#2 FUEL OIL		PETROLEUM	0	GALLONS	0	GALLONS	SOIL

Caller Remarks:

fire marshall was present.tank had holes in it.

DEC Investigator Remarks: NO DEC INVESTIGATOR REMARKS GIVEN FOR THIS SPILL.

**Map Identification Number 24** 185 RIVERDALE AVE  
185 RIVERDALE AVE

**Spill Number: 0311496**  
YONKERS, NY NO ZIP PROVIDED

**Close Date:**

MAP LOCATION INFORMATION

Site location mapped by: MANUAL MAPPING (3)  
Approximate distance from property: 2536 feet to the SSW

ADDRESS CHANGE INFORMATION

Revised street: NO CHANGE  
Revised zip code: 10701

Source of Spill: COMMERCIAL/INDUSTRIAL  
Notifier Type: Health Department  
Caller Name: STEFAN GOREAU  
DEC Investigator: WCHD

Spiller: STEFAN GOREAU - LEONARD NERMELSTEIN  
Notifier Name: STEFAN GOREAU  
Caller Agency: WCHD  
Contact for more spill info: STEFAN GOREAU

Spiller Phone: (914) 224-7644  
Notifier Phone: (914) 224-7644  
Caller Phone: (914) 224-7644  
Contact Person Phone: (914) 224-7644

Spill Class: KNOWN RELEASE THAT CREATES POTENTIAL FOR FIRE OR HAZARD;DEC RESPONSE;WILLING RP;CORRECTIVE ACTION TAKEN


Spill Date	Date Cleanup Ceased	Cause of Spill	Meets Cleanup Standards		Penalty Recommended	
01/12/2004		TANK FAILURE	NO		NO	
Material Spilled	Material Class	Quantity Spilled	Units	Quantity Recovered	Units	Resource(s) Affected
#2 FUEL OIL	PETROLEUM	0	GALLONS	0	GALLONS	SOIL

Caller Remarks:

THE TANK HAS HOLES IN IT AND IS LEAKING OUT #2 FUEL OIL. THE SPILL HAS PROBABLY BEEN GOING ON FOR A WHILE. IT IS CONTAMINATING THE SOIL AROUND THE TANK

DEC Investigator Remarks:

Prior to Sept, 2004 data translation this spill Lead\_DEC Field was "WCHD-GOREAU"



### ACTIVE TANK TEST FAILURES IDENTIFIED WITHIN 1/2 MILE SEARCH RADIUS

Please Note: \* - Compass directions can vary substantially for sites located very close to the subject property address.

**Map Identification Number 25**      **HEALTH CENTER BUILDING**  
87 NEPPERHUN AVE

**Spill Number: 9704917**  
YONKERS, NY NO ZIP PROVIDED

**Close Date:**

#### MAP LOCATION INFORMATION

Site location mapped by: ADDRESS MATCHING

Approximate distance from property: 342 feet to the SSE

#### ADDRESS CHANGE INFORMATION

Revised street: 87 NEPPERHAN AVE

Revised zip code: 10701

Source of Spill: INSTITUTIONAL, EDUC, GOV, OTHER

Notifier Type: Tank Tester

Caller Name: GENE TOLVE

DEC Investigator: tdghiosa

Spiller: ALBINA - HEALTH CENTER BUILDING

Notifier Name: GENE TOLVE

Caller Agency: STATE ENVIRONMENTAL SVCS

Contact for more spill info: ALBINA

Spiller Phone:

Notifier Phone: (718) 265-3355

Caller Phone: (718) 265-3355

Contact Person Phone:

Spill Class: KNOWN RELEASE THAT CREATES POTENTIAL FOR FIRE OR HAZARD;DEC RESPONSE;WILLING RP;CORRECTIVE ACTION TAKEN

Spill Date	Date Cleanup Ceased	Cause of Spill	Meets Cleanup Standards	Penalty Recommended
------------	---------------------	----------------	-------------------------	---------------------

07/24/1997		TANK TEST FAILURE	NO	NO
------------	--	-------------------	----	----

NO MATERIAL INFORMATION GIVEN FOR THIS SPILL

#### TANK TEST INFORMATION

Tank Number	Tank Size	Tank Test Method	Leak Rate	Gross Leak or Failure
39	5000	Horner EZ Check I or II	0.00	UNKNOWN

Caller Remarks:

TANK TEST FAILURE -

DEC Investigator Remarks:

Prior to Sept, 2004 data translation this spill Lead\_DEC Field was "GHIOSAY"

**Map Identification Number 26**      **AQUINNO HOME**  
63 PARK HILL AVE

**Spill Number: 0508813**      **Close Date:**  
YONKERS, NY NO ZIP PROVIDED

MAP LOCATION INFORMATION  
Site location mapped by: ADDRESS MATCHING  
Approximate distance from property: 1752 feet to the SE

ADDRESS CHANGE INFORMATION  
Revised street: NO CHANGE  
Revised zip code: 10701

Source of Spill: PRIVATE DWELLING  
Notifier Type: Tank Tester  
Caller Name: AMY TOY  
DEC Investigator: JBODee

Spiller: GASPAR AQUINNO - AQUINNO HOME  
Notifier Name: AMY TOY  
Caller Agency: ADVANCED SERVICES  
Contact for more spill info: GASPAR AQUINNO

Spiller Phone: (914) 525-2554  
Notifier Phone: (800) 440-8265  
Caller Phone: (800) 440-8265  
Contact Person Phone: (914) 525-2554

Spill Class: KNOWN RELEASE WITH MINIMAL POTENTIAL FOR FIRE OR HAZARD;NO DEC RESPONSE;WILLING RP;CORRECTIVE ACTION TAKEN

Spill Date	Date Cleanup Ceased	Cause of Spill	Meets Cleanup Standards		Penalty Recommended	
10/21/2005		TANK TEST FAILURE	NO		NO	
Material Spilled	Material Class	Quantity Spilled	Units	Quantity Recovered	Units	Resource(s) Affected
#2 FUEL OIL	PETROLEUM	0	GALLONS	0	GALLONS	GROUNDWATER

#### TANK TEST INFORMATION

Tank Number	Tank Size	Tank Test Method	Leak Rate	Gross Leak or Failure
1	1000	Horner EZ Check I or II	0.00	UNKNOWN

Caller Remarks: NO REMARKS GIVEN FOR THIS SPILL

DEC Investigator Remarks:

No known impacts at this time; Advanced Services will notify oil company (Valley Oil) who will inform the owner as to option for proceeding.

**Map Identification Number 27**      **SILVA HOME**  
23 CHESTNUT STREET

**Spill Number: 0506029**      **Close Date:**  
YONKERS, NY NO ZIP PROVIDED

MAP LOCATION INFORMATION  
Site location mapped by: ADDRESS MATCHING  
Approximate distance from property: 1996 feet to the ENE

ADDRESS CHANGE INFORMATION  
Revised street: NO CHANGE  
Revised zip code: 10701

Source of Spill: PRIVATE DWELLING	Spiller: SILVA HOME - SILVA HOME	Spiller Phone: (917) 957-1293
Notifier Type: Tank Tester	Notifier Name: KATHY MORGAN	Notifier Phone: (845) 225-5240
Caller Name: KATHY MORGAN	Caller Agency: US TANK TECH	Caller Phone: (845) 225-5240
DEC Investigator: JBODee	Contact for more spill info: SILVA HOME	Contact Person Phone: (917) 957-1293

Spill Class: KNOWN RELEASE WITH MINIMAL POTENTIAL FOR FIRE OR HAZARD;NO DEC RESPONSE;WILLING RP;CORRECTIVE ACTION TAKEN

Spill Date	Date Cleanup Ceased	Cause of Spill	Meets Cleanup Standards	Penalty Recommended
08/16/2005		TANK TEST FAILURE	NO	NO

---

Material Spilled	Material Class	Quantity Spilled	Units	Quantity Recovered	Units	Resource(s) Affected
#2 FUEL OIL	PETROLEUM	0	GALLONS	0	GALLONS	GROUNDWATER

#### TANK TEST INFORMATION

Tank Number	Tank Size	Tank Test Method	Leak Rate	Gross Leak or Failure
1	1080	Horner EZ Check I or II	0.00	UNKNOWN

Caller Remarks:

#### UNCOVER REPAIR & RETEST

DEC Investigator Remarks: NO DEC INVESTIGATOR REMARKS GIVEN FOR THIS SPILL.

**Map Identification Number 28**      **ARMORY**  
127 NORTH BROADWAY

**Spill Number: 0306124**      **Close Date:**  
YONKERS, NY NO ZIP PROVIDED

#### MAP LOCATION INFORMATION

Site location mapped by: ADDRESS MATCHING  
Approximate distance from property: 2014 feet to the N

#### ADDRESS CHANGE INFORMATION

Revised street: NO CHANGE  
Revised zip code: 10701

Source of Spill: INSTITUTIONAL, EDUC, GOV, OTHER	Spiller: JOE KELLY - ARMORY	Spiller Phone: (914) 377-6912
Notifier Type: Tank Tester	Notifier Name: ABRAHAM WACHSLER	Notifier Phone: (718) 731-7011
Caller Name: ABRAHAM WACHSLER	Caller Agency: NYC TANK TESTING	Caller Phone: (718) 731-7011
DEC Investigator: WCHD	Contact for more spill info: JOE KELLY	Contact Person Phone: (914) 377-6912

Spill Class: KNOWN RELEASE WITH MINIMAL POTENTIAL FOR FIRE OR HAZARD;DEC RESPONSE;WILLING RP;CORRECTIVE ACTION TAKEN

Spill Date	Date Cleanup Ceased	Cause of Spill	Meets Cleanup Standards		Penalty Recommended		
09/09/2003		TANK TEST FAILURE	NO		NO		
Material Spilled		Material Class	Quantity Spilled	Units	Quantity Recovered	Units	Resource(s) Affected
#2 FUEL OIL		PETROLEUM	0	GALLONS	0	GALLONS	SOIL

## TANK TEST INFORMATION

Tank Number	Tank Size	Tank Test Method	Leak Rate	Gross Leak or Failure
	5000	Horner EZ Check I or II	0.00	UNKNOWN

Caller Remarks:

NO COMMENTS MADE

DEC Investigator Remarks:

Prior to Sept, 2004 data translation this spill Lead\_DEC Field was "WCHD-JACKSON"

## Map Identification Number 29

115 HAWTHORNE

YONKERS, NY NO ZIP PROVIDED

Spill Number: 0404062

Close Date:

## MAP LOCATION INFORMATION

Site location mapped by: ADDRESS MATCHING  
 Approximate distance from property: 2076 feet to the SW

## ADDRESS CHANGE INFORMATION

Revised street: 115 HAWTHORNE AVE  
 Revised zip code: 10701

Source of Spill: PRIVATE DWELLING  
 Notifier Type: Other  
 Caller Name: PAOLA CORONEL  
 DEC Investigator: jbodee

Spiller: DOMINGO  
 Notifier Name: PAOLA CORONEL  
 Caller Agency: ELITE ENVIRONMENTAL  
 Contact for more spill info: DOMINGO

Spiller Phone: (914) 674-3685  
 Notifier Phone: (914) 747-9741  
 Caller Phone: (914) 747-9741  
 Contact Person Phone: (914) 674-3685

Spill Class: KNOWN RELEASE WITH MINIMAL POTENTIAL FOR FIRE OR HAZARD;NO DEC RESPONSE;WILLING RP;CORRECTIVE ACTION TAKEN

Spill Date	Date Cleanup Ceased	Cause of Spill	Meets Cleanup Standards		Penalty Recommended		
07/15/2004		TANK TEST FAILURE	NO		NO		

Material Spilled	Material Class	Quantity Spilled	Units	Quantity Recovered	Units	Resource(s) Affected
#2 FUEL OIL	PETROLEUM	0	POUNDS	0	POUNDS	SOIL

## TANK TEST INFORMATION

Tank Number	Tank Size	Tank Test Method	Leak Rate	Gross Leak or Failure
1	1000	Horner EZ Check I or II	0.00	UNKNOWN

## Caller Remarks:

tank test failed

## DEC Investigator Remarks:

Prior to Sept, 2004 data translation this spill Lead\_DEC Field was "O'DEE"

**Map Identification Number 30**      **RESIDENCE**  
112 BEECH ST

**Spill Number: 0508564**      **Close Date:**  
YONKERS, NY NO ZIP PROVIDED

## MAP LOCATION INFORMATION

Site location mapped by: ADDRESS MATCHING  
Approximate distance from property: 2097 feet to the ESE

## ADDRESS CHANGE INFORMATION

Revised street: NO CHANGE  
Revised zip code: 10701

Source of Spill: PRIVATE DWELLING  
Notifier Type: Tank Tester  
Caller Name: MYRA JANDAN  
DEC Investigator: JBODee

Spiller: BES PERPETAJ - RESIDENCCE  
Notifier Name: MYRA JANDAN  
Caller Agency: ELITE ENVIORMENTAL  
Contact for more spill info: BES PERPETAJ

Spiller Phone: (718) 716-1050  
Notifier Phone: (914) 747-9741  
Caller Phone: (914) 747-9741  
Contact Person Phone: (718) 716-1050

Spill Class: KNOWN RELEASE WITH MINIMAL POTENTIAL FOR FIRE OR HAZARD;NO DEC RESPONSE;WILLING RP;CORRECTIVE ACTION TAKEN

Spill Date	Date Cleanup Ceased	Cause of Spill	Meets Cleanup Standards	Penalty Recommended
10/17/2005		TANK TEST FAILURE	NO	NO

Material Spilled	Material Class	Quantity Spilled	Units	Quantity Recovered	Units	Resource(s) Affected
#2 FUEL OIL	PETROLEUM	0	GALLONS	0	GALLONS	SOIL



Caller Remarks:

NONE

---

DEC Investigator Remarks: NO DEC INVESTIGATOR REMARKS GIVEN FOR THIS SPILL.**Map Identification Number 31**      **SHAH RESIDENCE**  
36 OAK STREET**Spill Number: 0400609**  
YONKERS, NY NO ZIP PROVIDED**Close Date:**

## MAP LOCATION INFORMATION

Site location mapped by: ADDRESS MATCHING

Approximate distance from property: 2248 feet to the ENE

## ADDRESS CHANGE INFORMATION

Revised street: NO CHANGE

Revised zip code: 10701

Source of Spill: PRIVATE DWELLING

Notifier Type: Tank Tester

Caller Name: PAUL SCORZELLI

DEC Investigator: jbodee

Spiller: PAUL SCORZELLI - KHAWAR SHAH

Notifier Name: PAUL SCORZELLI

Caller Agency: CARNELL ENVIRONMENTAL

Contact for more spill info: PAUL SCORZELLI

Spiller Phone: (914) 946-4300

Notifier Phone: (914) 946-4300

Caller Phone: (914) 946-4300

Contact Person Phone: (914) 946-4300

Spill Class: KNOWN RELEASE WITH MINIMAL POTENTIAL FOR FIRE OR HAZARD;NO DEC RESPONSE;WILLING RP;CORRECTIVE ACTION TAKEN

---

Spill Date	Date Cleanup Ceased	Cause of Spill	Meets Cleanup Standards		Penalty Recommended	
04/19/2004		TANK TEST FAILURE	NO		NO	

---

Material Spilled	Material Class	Quantity Spilled	Units	Quantity Recovered	Units	Resource(s) Affected
#2 FUEL OIL	PETROLEUM	0	GALLONS	0	GALLONS	SOIL

---

Caller Remarks:

FAILED TANK TEST:

---

DEC Investigator Remarks:

6-8-04 Tank tested by a potential buyer according to an attorney for the buyer. TG

**Map Identification Number 32**      **YONKERS AVE POOL**  
48 YONKERS AVE

**Spill Number: 9704813**  
YONKERS, NY NO ZIP PROVIDED

**Close Date:**

**MAP LOCATION INFORMATION**

Site location mapped by: ADDRESS MATCHING

Approximate distance from property: 2376 feet to the ENE

**ADDRESS CHANGE INFORMATION**

Revised street: NO CHANGE

Revised zip code: 10701

Source of Spill: COMMERCIAL/INDUSTRIAL

Notifier Type: Tank Tester

Caller Name: GENE TOLVE

DEC Investigator: tdghiosa

Spiller: GENE TOLVE - YONKERS AVE POOL

Notifier Name: GENE TOLVE

Caller Agency: STATE ENVIRONMENTAL SVCS

Contact for more spill info: GENE TOLVE

Spiller Phone: (718) 265-3355

Notifier Phone: (718) 265-3355

Caller Phone: (718) 265-3355

Contact Person Phone: (718) 265-3355

Spill Class: KNOWN RELEASE WITH MINIMAL POTENTIAL FOR FIRE OR HAZARD;NO DEC RESPONSE;WILLING RP;CORRECTIVE ACTION TAKEN

Spill Date	Date Cleanup Ceased	Cause of Spill	Meets Cleanup Standards		Penalty Recommended	
07/22/1997		TANK TEST FAILURE	NO		NO	
Material Spilled	Material Class	Quantity Spilled	Units	Quantity Recovered	Units	Resource(s) Affected
#2 FUEL OIL	PETROLEUM	0	GALLONS	0	GALLONS	SOIL

**TANK TEST INFORMATION**

Tank Number	Tank Size	Tank Test Method	Leak Rate	Gross Leak or Failure
55	1000	Horner EZ Check I or II	0.00	UNKNOWN

**Caller Remarks:**

1 of 2 tank failed the horner ez check 3 test

tank will be retested after approval from yonkers

pass / fail test tank number 55 failed tank number 46 passed

**DEC Investigator Remarks:**

Prior to Sept, 2004 data translation this spill Lead\_DEC Field was "GHIOSAY"

**Map Identification Number 33**      **COMMERCIAL**  
156 NORTH BROADWAY

**Spill Number: 0507470**      **Close Date:**  
YONKERS, NY NO ZIP PROVIDED

MAP LOCATION INFORMATION  
Site location mapped by: ADDRESS MATCHING  
Approximate distance from property: 2377 feet to the N

ADDRESS CHANGE INFORMATION  
Revised street: NO CHANGE  
Revised zip code: 10701

Source of Spill: COMMERCIAL/INDUSTRIAL  
Notifier Type: Tank Tester  
Caller Name: MYRA JANDAN  
DEC Investigator: WCHD

Spiller: TOM TOWLES - COMMERCIAL  
Notifier Name: MYRA JANDAN  
Caller Agency: ELITE ENVIORNMENTAL  
Contact for more spill info: TOM TOWLES

Spiller Phone: (914) 965-2747  
Notifier Phone: (914) 747-9741  
Caller Phone: (914) 747-9741  
Contact Person Phone: (914) 965-2747

Spill Class: KNOWN RELEASE WITH MINIMAL POTENTIAL FOR FIRE OR HAZARD;DEC RESPONSE;WILLING RP;CORRECTIVE ACTION TAKEN

Spill Date	Date Cleanup Ceased	Cause of Spill	Meets Cleanup Standards		Penalty Recommended	
09/21/2005		TANK TEST FAILURE	NO		NO	
Material Spilled	Material Class	Quantity Spilled	Units	Quantity Recovered	Units	Resource(s) Affected
#2 FUEL OIL	PETROLEUM	0	GALLONS	0	GALLONS	GROUNDWATER

#### TANK TEST INFORMATION

Tank Number	Tank Size	Tank Test Method	Leak Rate	Gross Leak or Failure
1	1500	Horner EZ Check I or II	0.00	UNKNOWN

Caller Remarks: NO REMARKS GIVEN FOR THIS SPILL

DEC Investigator Remarks: NO DEC INVESTIGATOR REMARKS GIVEN FOR THIS SPILL.

**Map Identification Number 34**      **RESIDENCE**  
137 PARKHILL AVE

**Spill Number: 0412489**      **Close Date:**  
YONKERS, NY NO ZIP PROVIDED

MAP LOCATION INFORMATION  
Site location mapped by: ADDRESS MATCHING  
Approximate distance from property: 2560 feet to the SSE

ADDRESS CHANGE INFORMATION  
Revised street: 137 PARK HILL AVE  
Revised zip code: 10701

Source of Spill: UNKNOWN  
Notifier Type: Tank Tester  
Caller Name: CATHY BURKE  
DEC Investigator: JBODee

Spiller: MICHAEL SPANO - RESIDENCE  
Notifier Name: CATHY BURKE  
Caller Agency: ADVANCED TANK  
Contact for more spill info: MICHAEL SPANO

Spiller Phone: (914) 469-7332  
Notifier Phone: (800) 440-8265  
Caller Phone: (800) 440-8265  
Contact Person Phone: (914) 469-7332

Spill Class: POSSIBLE REL WITH MIN POTENTIAL FOR FIRE OR HAZARD (OR KNOWN REL W/ NO DAMAGE);NO DEC RESP;WILLING RP;CORR ACTION TAKEN

Spill Date	Date Cleanup Ceased	Cause of Spill	Meets Cleanup Standards		Penalty Recommended		
02/23/2005		TANK TEST FAILURE	NO		NO		
Material Spilled		Material Class	Quantity Spilled	Units	Quantity Recovered	Units	Resource(s) Affected
UNKNOWN PETROLEUM		PETROLEUM	0	GALLONS	0	GALLONS	SOIL

## TANK TEST INFORMATION

Tank Number	Tank Size	Tank Test Method	Leak Rate	Gross Leak or Failure
1	1000	Alternate Test per 613.5a2v	0.00	UNKNOWN

Caller Remarks:

TANK TEST FAILURE. NO MATERIAL OUTSIDE OF THE TANK.

DEC Investigator Remarks: NO DEC INVESTIGATOR REMARKS GIVEN FOR THIS SPILL.

**Map Identification Number 35**      **PARKS & RECREATION ADMIN**  
285 NEPPERHAN AVE

**Spill Number: 9706791**      **Close Date:**  
YONKERS, NY NO ZIP PROVIDED

## MAP LOCATION INFORMATION

Site location mapped by: MANUAL MAPPING (3)  
Approximate distance from property: 2622 feet to the ENE

## ADDRESS CHANGE INFORMATION

Revised street: NO CHANGE  
Revised zip code: 10701

Source of Spill: COMMERCIAL/INDUSTRIAL  
Notifier Type: Other  
Caller Name: ROSE MARIE CORTESE  
DEC Investigator: tdghiosa

Spiller: ALBINA GLAZ - PARKS & RECREATION ADMIN  
Notifier Name: MICHAEL GIUSTINANI  
Caller Agency: STATE ENVIRONMENTAL SERVI  
Contact for more spill info: MICHAEL GIUSTNANI

Spiller Phone: (914) 377-6210  
Notifier Phone: (718) 265-3355  
Caller Phone: (718) 265-3355  
Contact Person Phone: (718) 265-3355

Spill Class: KNOWN RELEASE WITH MINIMAL POTENTIAL FOR FIRE OR HAZARD;DEC RESPONSE;WILLING RP;CORRECTIVE ACTION TAKEN

Spill Date	Date Cleanup Ceased	Cause of Spill	Meets Cleanup Standards		Penalty Recommended		
08/29/1997		TANK TEST FAILURE	NO		NO		
Material Spilled		Material Class	Quantity Spilled	Units	Quantity Recovered	Units	Resource(s) Affected
#2 FUEL OIL		PETROLEUM	0	GALLONS	0	GALLONS	SOIL

---

TANK TEST INFORMATION

Tank Number	Tank Size	Tank Test Method	Leak Rate	Gross Leak or Failure
1	3000	Horner EZ Check I or II	0.00	FAIL

---


Caller Remarks:

NOTIFIER WAS DOING A TANK TEST WHICH FAILED AND THEN PUMPED THE TANK

---

DEC Investigator Remarks:

Prior to Sept, 2004 data translation this spill Lead\_DEC Field was "GHIOSAY"




---

**ACTIVE UNKNOWN CAUSE SPILLS AND OTHER CAUSE SPILLS IDENTIFIED WITHIN 1/2 MILE SEARCH RADIUS**


---

Please Note: \* - Compass directions can vary substantially for sites located very close to the subject property address.

**Map Identification Number 36**      **FORMER AMERICAN BANANA**  
15 SCHOOL ST

**Spill Number: 0006193**  
YONKERS, NY NO ZIP PROVIDED

**Close Date:**

**MAP LOCATION INFORMATION**

Site location mapped by: ADDRESS MATCHING

Approximate distance from property: 658 feet to the ESE

**ADDRESS CHANGE INFORMATION**

Revised street: NO CHANGE

Revised zip code: 10701

Source of Spill: COMMERCIAL/INDUSTRIAL

Notifier Type: Other

Caller Name: JENEEN CIANFLONE

DEC Investigator: jbodee

Spiller: GEORGE CONTOS - FORMER AMERICAN BANANA

Notifier Name: KENNETH PODOLSKI

Caller Agency: NATIONAL ENVIRONMENTAL

Contact for more spill info: GEORGE CONTOS

Spiller Phone:

Notifier Phone: (914) 741-5472

Caller Phone: (914) 741-5472

Contact Person Phone:

Spill Class: KNOWN RELEASE THAT CREATES POTENTIAL FOR FIRE OR HAZARD;HIGHLY IMPROBABLE

Spill Date	Date Cleanup Ceased	Cause of Spill	Meets Cleanup Standards		Penalty Recommended	
08/24/2000		UNKNOWN	NO		NO	
Material Spilled	Material Class	Quantity Spilled	Units	Quantity Recovered	Units	Resource(s) Affected
#2 FUEL OIL	PETROLEUM	0	GALLONS	0	GALLONS	SOIL

Caller Remarks:

CONTAMINATED SOIL

DEC Investigator Remarks:

Prior to Sept, 2004 data translation this spill Lead\_DEC Field was "O'DEE"

08/24/2000 REPORTED TO J. HARDY ON DISPATCH DESK - TANK PULL; CONTAMINATED SOIL BEING REMOVED. WILL SUBMIT REPORT.

**Map Identification Number 37**      **YONKERS INDUSTRIAL PARK**  
28 WELLS AVE

**Spill Number: 9305779**  
YONKERS, NY NO ZIP PROVIDED

**Close Date:**

**MAP LOCATION INFORMATION**

Site location mapped by: MANUAL MAPPING (4)  
Approximate distance from property: 1772 feet to the NW

**ADDRESS CHANGE INFORMATION**

Revised street: 28 WELLS AVE.  
Revised zip code: 10701

Source of Spill: UNKNOWN  
Notifier Type: Affected Persons  
Caller Name: CAROL ASH  
DEC Investigator: jghardy

Spiller:  
Notifier Name:  
Caller Agency: PORT AUTH NY NJ  
Contact for more spill info:

Spiller Phone:  
Notifier Phone:  
Caller Phone: (212) 435-2229  
Contact Person Phone:

Spill Class: KNOWN RELEASE THAT CREATES POTENTIAL FOR FIRE OR HAZARD;DEC RESPONSE;UNABLE/UNWILLING RP;CORRECTIVE ACTION TAKEN

Spill Date	Date Cleanup Ceased	Cause of Spill	Meets Cleanup Standards		Penalty Recommended	
08/10/1993		UNKNOWN	NO		NO	
Material Spilled	Material Class	Quantity Spilled	Units	Quantity Recovered	Units	Resource(s) Affected
UNKNOWN PETROLEUM	PETROLEUM	0	POUNDS	0	POUNDS	GROUNDWATER

Caller Remarks:

WATER SAMPLES SHOW CONTAMINATION

DEC Investigator Remarks:

5/13/99 LETTER SENT BY J. HARDY; IF PRODUCT MUST RE-START ACTIVE REMEDIATION.

6/24/99 LETTER SENT RE: HUDSON VIEW ASSOCIATES ASSUMING RESPONSIBILITY FOR REMEDIATION OF THIS SPILL.

02/15/01 LETTER SENT TO BERSHTEIN, LIPPMAN, BACHMAN BY J. HARDY; PORT AUTHORITY HAS REPRESENTED TO DEC THAT HUDSON VIEW ASSOCIATES HAS ASSUMED RESPONSIBILITY FOR REMEDIATION OF THIS SPILL - RESPOND WITH A SCHEDULE FOR A REMEDIAL ACTION PLAN WITHIN 15 DAYS.

03/15/01 LETTER SENT TO HUDSON VIEW ASSOCIATES BY J. HARDY; PROPOSED SCHEDULE FOR WORK DURING WEEK OF 4/23/01 IS APPROVED AND REQUIRED.

04/24/01 ALSO SEE SPILL 01-00920.

**Map Identification Number 38**      **DOCK ST AND  
RIVER ST**

**Spill Number: 0300059**  
YONKERS, NY NO ZIP PROVIDED

**Close Date:**

**MAP LOCATION INFORMATION**

Site location mapped by: ADDRESS MATCHING  
Approximate distance from property: 1810 feet to the NW

**ADDRESS CHANGE INFORMATION**

Revised street: DOCK ST / RIVER ST  
Revised zip code: NO CHANGE

Source of Spill: COMMERCIAL/INDUSTRIAL

Notifier Type: Other

Caller Name: MARK SCHLAGEL

DEC Investigator: tdghiosa

Spiller:

Notifier Name:

Caller Agency: CON EDISON

Contact for more spill info: MARK SCHLAGEL

Spiller Phone:

Notifier Phone:

Caller Phone: (212) 580-6763

Contact Person Phone: (212) 580-6763

Spill Class: KNOWN RELEASE THAT CREATES POTENTIAL FOR FIRE OR HAZARD;DEC RESPONSE;WILLING RP;CORRECTIVE ACTION TAKEN

Spill Date	Date Cleanup Ceased	Cause of Spill	Meets Cleanup Standards		Penalty Recommended	
03/24/2003		OTHER	NO		NO	
Material Spilled	Material Class	Quantity Spilled	Units	Quantity Recovered	Units	Resource(s) Affected
UNKNOWN PETROLEUM	PETROLEUM	0	GALLONS	0	GALLONS	SOIL

**Caller Remarks:**

THIRD PARTY SPILL - WHILE EXCAVATING FOR A NEW TRANSFORMER AND

UNK QUANTITY OF CONTAMINATED SOIL WAS FOUND - APPEARS AT THIS TIME

TO BE DIESEL AND FUEL OIL - YONKERS TRAIN STATION REFURBISHING

CON ED SPILL #147647

**DEC Investigator Remarks:**

Prior to Sept, 2004 data translation this spill Lead\_DEC Field was "GHIOSAY"

**Map Identification Number 39**      **UNIT BUILDINGS**  
36 HERRIOT ST/35 CAROLINE AVE

**Spill Number: 0508996**  
YONKERS, NY NO ZIP PROVIDED

**Close Date:**

**MAP LOCATION INFORMATION**

Site location mapped by: ADDRESS MATCHING  
Approximate distance from property: 1829 feet to the S

**ADDRESS CHANGE INFORMATION**

Revised street: 36 HERRIOT ST  
Revised zip code: 10701



Source of Spill: NON-MAJOR FACILITY (>1100 GAL)  
 Notifier Type: Health Department  
 Caller Name: DANIELLE JACKSON  
 DEC Investigator: WCHD

Spiller: DANIELLE JACKSON - UNIT BUILDINGS  
 Notifier Name: DANIELLE JACKSON  
 Caller Agency: WESTCHESTER COUNTY HEALTH  
 Contact for more spill info: DANIELLE JACKSON

Spiller Phone: (914) 224-7648  
 Notifier Phone: (914) 224-7648  
 Caller Phone: (914) 224-7648  
 Contact Person Phone: (914) 224-7648

Spill Class: KNOWN RELEASE WITH MINIMAL POTENTIAL FOR FIRE OR HAZARD;DEC RESPONSE;WILLING RP;CORRECTIVE ACTION TAKEN

Spill Date	Date Cleanup Ceased	Cause of Spill	Meets Cleanup Standards		Penalty Recommended	
10/25/2005		UNKNOWN	NO		NO	
Material Spilled	Material Class	Quantity Spilled	Units	Quantity Recovered	Units	Resource(s) Affected
#2 FUEL OIL	PETROLEUM	0	GALLONS	0	GALLONS	SOIL

Caller Remarks:

INVESTIGATING HOW AND WHERE IT HAPPENED; CALLER WAS OUT THERE YESTERDAY AND ON WAY THERE NOW AGAIN:

DEC Investigator Remarks:

Spoke with Patricia Badding. She will contact Todd Ghiosay regarding the status of this spill.

**Map Identification Number 40**      **CITY OF YONKERS JAIL**  
 26 ALEXANDER STREET

**Spill Number: 0507953**  
 YONKERS, NY NO ZIP PROVIDED

**Close Date:**

MAP LOCATION INFORMATION

Site location mapped by: MANUAL MAPPING (4)  
 Approximate distance from property: 2007 feet to the NW

ADDRESS CHANGE INFORMATION

Revised street: 26 ALEXANDER ST  
 Revised zip code: 10701

Source of Spill: COMMERCIAL/INDUSTRIAL  
 Notifier Type: Other  
 Caller Name: JIM DOLLAWAY  
 DEC Investigator: WCHD

Spiller: ALBINA GLAZ - CITY OF YONKERS JAIL  
 Notifier Name: JIM DOLLAWAY  
 Caller Agency: AMERICAN PETRO EQUIP/CONS  
 Contact for more spill info: ALBINA GLAZ

Spiller Phone: (914) 377-6735 ext. 6  
 Notifier Phone: (845) 565-9600  
 Caller Phone: (845) 565-9600  
 Contact Person Phone: (914) 377-6735 ext. 6

Spill Class: KNOWN RELEASE WITH MINIMAL POTENTIAL FOR FIRE OR HAZARD;NO DEC RESPONSE;WILLING RP;CORRECTIVE ACTION TAKEN

Spill Date	Date Cleanup Ceased	Cause of Spill	Meets Cleanup Standards		Penalty Recommended	
10/03/2005		OTHER	NO		NO	
Material Spilled	Material Class	Quantity Spilled	Units	Quantity Recovered	Units	Resource(s) Affected
#2 FUEL OIL	PETROLEUM	0	GALLONS	0	GALLONS	SOIL

---

**TANK TEST INFORMATION**

Tank Number	Tank Size	Tank Test Method	Leak Rate	Gross Leak or Failure
	3000	Unknown	0.00	UNKNOWN

---

Caller Remarks:

DURING TANK REMOVAL, HOLES FOUND IN TANK, HISTORIC SPILL. TANK WAS SINGLE WALL STEEL. HAS NOT BEEN CLEANED UP.

---

DEC Investigator Remarks: NO DEC INVESTIGATOR REMARKS GIVEN FOR THIS SPILL.

---

**Map Identification Number 41**      **ODESSY MOTORS INC**  
188 SOUTH BROADWAY

**Spill Number: 0110228**      **Close Date:**  
YONKERS, NY NO ZIP PROVIDED

**MAP LOCATION INFORMATION**

Site location mapped by: MANUAL MAPPING (3)  
Approximate distance from property: 2047 feet to the S

**ADDRESS CHANGE INFORMATION**

Revised street: NO CHANGE  
Revised zip code: 10705

Source of Spill: COMMERCIAL/INDUSTRIAL  
Notifier Type: Other  
Caller Name: SCOTT TAYLOR  
DEC Investigator: WCHD

Spiller: CALLER - ODESSY MOTORS INC  
Notifier Name: SCOTT TAYLOR  
Caller Agency: NATIONAL ENVIORNMENTAL SP  
Contact for more spill info: CALLER

Spiller Phone:  
Notifier Phone: (914) 741-5472  
Caller Phone: (914) 741-5472  
Contact Person Phone:

Spill Class: KNOWN RELEASE WITH MINIMAL POTENTIAL FOR FIRE OR HAZARD;DEC RESPONSE;WILLING RP;CORRECTIVE ACTION TAKEN

---

Spill Date	Date Cleanup Ceased	Cause of Spill	Meets Cleanup Standards	Penalty Recommended
01/24/2002		UNKNOWN	NO	NO

---

Material Spilled	Material Class	Quantity Spilled	Units	Quantity Recovered	Units	Resource(s) Affected
GASOLINE	PETROLEUM	0	GALLONS	0	GALLONS	SOIL

---

Caller Remarks:

during soil sampling the results found to be contaminated soil. no clean as of yet.

---

DEC Investigator Remarks:

NES is doing work for buyer. Unregistered PBS facility. Four gasoline tanks, one fuel oil tank. Out of service for several years.  
Will be contacting WCDOH.

**Map Identification Number 42**      **COMMERCIAL PROPERTY**  
185-187 RIVERDALE AVE

**Spill Number: 0504471**  
YONKERS, NY NO ZIP PROVIDED

**Close Date:**

**MAP LOCATION INFORMATION**

Site location mapped by: MANUAL MAPPING (3)  
Approximate distance from property: 2536 feet to the SSW

**ADDRESS CHANGE INFORMATION**

Revised street: NO CHANGE  
Revised zip code: UNKNOWN

Source of Spill: INSTITUTIONAL, EDUC, GOV, OTHER  
Notifier Type: Other  
Caller Name: JAMES UPRIGHT  
DEC Investigator: Unassigned

Spiller: JAMES UPRIGHT - COMMERCIAL PROP-ERTY  
Notifier Name: JAMES UPRIGHT  
Caller Agency: TECTONIC ENGINEERING  
Contact for more spill info: JAMES UPRIGHT

Spiller Phone: (845) 534-5959  
Notifier Phone: (845) 534-5959  
Caller Phone: (845) 534-5959  
Contact Person Phone: (845) 534-5959

Spill Class: KNOWN RELEASE WITH MINIMAL POTENTIAL FOR FIRE OR HAZARD;DEC RESPONSE;WILLING RP;CORRECTIVE ACTION TAKEN

Spill Date	Date Cleanup Ceased	Cause of Spill	Meets Cleanup Standards	Penalty Recommended
07/14/2005		OTHER	NO	NO


NO MATERIAL INFORMATION GIVEN FOR THIS SPILL

Caller Remarks:

DURING SOIL BORINGS FOUND CONTAMINATION: AND DID FIND A TANK ALSO:

DEC Investigator Remarks:

Brownfields cleanup project being handled by Matt Hubicky out of the central office. TG



***NO ACTIVE HAZARDOUS SPILLS - MISC. SPILL CAUSES - EQUIPMENT FAILURE, HUMAN ERROR, TANK OVERFILL, DELIBERATE SPILL, TRAFFIC ACCIDENT, HOUSEKEEPING, ABANDONED DRUM, AND VANDALISM - IDENTIFIED WITHIN 1/2 MILE SEARCH RADIUS.***


All spills mapped and profiled within 1/4 mile. Between 1/4 mile and 1/2 mile search radius, spills reported to be greater than 100 units and spills reported in the NYSDEC Fall 1998 MTBE Survey are mapped and profiled. Spills reported to be less than 100 units are listed in a table at the end of this section.

THE FOLLOWING ACTIVE SPILLS FOR THIS CATEGORY WERE REPORTED BETWEEN 1/4 MILE AND 1/2 MILE SEARCH RADIUS FROM THE SUBJECT ADDRESS. THESE SPILLS WERE REPORTED TO BE LESS THAN 100 UNITS IN QUANTITY AND CAUSED BY: EQUIPMENT FAILURE, HUMAN ERROR, TANK OVERFILL, DELIBERATE SPILL, TRAFFIC ACCIDENT, HOUSEKEEPING, ABANDONED DRUM, OR VANDALISM. THESE SPILLS ARE NEITHER MAPPED NOR PROFILED IN THIS REPORT.

FACILITY ID      FACILITY NAME  
No dropped spills found for this category

STREET

CITY




---

**CLOSED STATUS TANK FAILURES IDENTIFIED WITHIN 1/2 MILE SEARCH RADIUS**


---

Please Note: \* - Compass directions can vary substantially for sites located very close to the subject property address.

**Map Identification Number 43**      **OFFICE BLDG.**  
53 SOUTH BROADWAY

**Spill Number: 9200221**  
YONKERS, NY NO ZIP PROVIDED

**Close Date: 07/13/1992**

**MAP LOCATION INFORMATION**

Site location mapped by: ADDRESS MATCHING  
Approximate distance from property: 646 feet to the WSW

**ADDRESS CHANGE INFORMATION**

Revised street: NO CHANGE  
Revised zip code: 10701

Source of Spill: COMMERCIAL/INDUSTRIAL  
Notifier Type: Other  
Caller Name: DOUGLAS WILLIAMS  
DEC Investigator: tdghiosa

Spiller: ORIGINAL CONSUMERS OIL  
Notifier Name:  
Caller Agency: AL EASTMARD  
Contact for more spill info:

Spiller Phone: (212) 893-3200  
Notifier Phone:  
Caller Phone: (212) 378-3000  
Contact Person Phone:

Spill Class: KNOWN RELEASE WITH MINIMAL POTENTIAL FOR FIRE OR HAZARD;DEC RESPONSE;WILLING RP;CORRECTIVE ACTION TAKEN

Spill Date	Date Cleanup Ceased	Cause of Spill	Meets Cleanup Standards		Penalty Recommended	
04/07/1992	07/13/1992	TANK FAILURE	NO		NO	
Material Spilled	Material Class	Quantity Spilled	Units	Quantity Recovered	Units	Resource(s) Affected
#6 FUEL OIL	PETROLEUM	200.00	GALLONS	0.00	GALLONS	SOIL

**Caller Remarks:**

TANK OVERFILL MAY HAVE BEEN THE CAUSE OF TANK RUPTURE OIL CONTAINED ON CONCRETE FLOOR IN TANK ROOM PUMP OLD TANK VAC FREE PRODUCT ON FLOOR APPLY OIL DRY ON FLOOR WILL PICK UP & DISPOSE SPILL IS CONTA

**DEC Investigator Remarks:**

Prior to Sept, 2004 data translation this spill Lead\_DEC Field was "GHIOSAY"  
07/27/92: TANK FOUND TO BE UNREGISTERED. FORM SENT 7-20-92.

**Map Identification Number 44**

16-18 WARBURTON AVE

YONKERS, NY NO ZIP PROVIDED

**Spill Number: 0306607****Close Date: 03/23/2004**

## MAP LOCATION INFORMATION

Site location mapped by: MANUAL MAPPING (3)

Approximate distance from property: 976 feet to the NW

## ADDRESS CHANGE INFORMATION

Revised street: NO CHANGE

Revised zip code: 10701

Source of Spill: COMMERCIAL/INDUSTRIAL

Notifier Type: Other

Caller Name: CHARLES TALLINGER

DEC Investigator: jbodee

Spiller: CLIFFORD COOK

Notifier Name: SELF

Caller Agency: IVI ENVIRONMENTAL

Contact for more spill info: CHARLES TALLINGER

Spiller Phone: (914) 968-2288

Notifier Phone:

Caller Phone: (914) 694-9600

Contact Person Phone: (914) 694-9600

Spill Class: KNOWN RELEASE THAT CREATES POTENTIAL FOR FIRE OR HAZARD;HIGHLY IMPROBABLE

Spill Date	Date Cleanup Ceased	Cause of Spill	Meets Cleanup Standards		Penalty Recommended		
09/22/2003		TANK FAILURE	YES		NO		
Material Spilled		Material Class	Quantity Spilled	Units	Quantity Recovered	Units	Resource(s) Affected
#2 FUEL OIL		PETROLEUM	0	GALLONS	0	GALLONS	SOIL

## Caller Remarks:

CALLER WOULD LIKE DEC TO CONTACT HIM REGARDING THIS INCIDENT

SPILL WAS CAUSED BY A HOLE IN A TANK THAT THEY WERE REMOVING. THEY HAVE LINED THE EXCAVATION WITH PLASTIC, BACK FILLED WITH CLEAN FILL AND WILL BE BACK AT A LATER DATE TO RESUME CLEANUP

## DEC Investigator Remarks:

Prior to Sept, 2004 data translation this spill Lead DEC Field was "O'DEE"

03/23/04 IVI ENVIRONMENTAL DISPOSED OF LUST AND 55.45 TONS OF CONTAMINATED SOIL. SOME RESIDUAL CONTAMINATION AT OR BELOW TAGM LIMITS COULD NOT BE EXCAVATED DUE TO STRUCTURAL CONSIDERATIONS. NO FURTHER ACTION REQUIRED AT THIS TIME.

**Map Identification Number 45****RESIDENCE**  
30 LOCUST HILL

YONKERS, NY NO ZIP PROVIDED

**Spill Number: 9704098****Close Date: 12/10/1997**

## MAP LOCATION INFORMATION

Site location mapped by: ADDRESS MATCHING

Approximate distance from property: 1134 feet to the NNE

## ADDRESS CHANGE INFORMATION

Revised street: 30 LOCUST HILLS AVE

Revised zip code: 10701

Source of Spill: PRIVATE DWELLING  
 Notifier Type: Other  
 Caller Name: BOB DECK  
 DEC Investigator: tdghiosa

Spiller: ZEF BALAJ  
 Notifier Name: ZEF BALAJ  
 Caller Agency: PETROLEUM TANK CLEANERS  
 Contact for more spill info:

Spiller Phone: (718) 654-1319  
 Notifier Phone: (718) 654-1319  
 Caller Phone: (718) 624-4842  
 Contact Person Phone: (914) 738-0266

Spill Class: KNOWN RELEASE THAT CREATES POTENTIAL FOR FIRE OR HAZARD;DEC RESPONSE;WILLING RP;CORRECTIVE ACTION TAKEN

Spill Date	Date Cleanup Ceased	Cause of Spill	Meets Cleanup Standards		Penalty Recommended		
07/05/1997		TANK FAILURE	YES		NO		
Material Spilled	Material Class		Quantity Spilled	Units	Quantity Recovered	Units	Resource(s) Affected
#6 FUEL OIL	PETROLEUM		0	GALLONS	0	GALLONS	SOIL

Caller Remarks:

NOTIFIER NOTICED OIL SEEPING THROUGH BASEMENT WALL. PERSONNEL FROM PETROLEUM TANK CLEANERS RESPONDED AND DISCOVERED THAT TANK WAS LEAKING. TANK EVACUATED. REMEDIATION TO FOLLOW AS NECESSARY.

DEC Investigator Remarks:

Prior to Sept, 2004 data translation this spill Lead\_DEC Field was "GHIOSAY"  
 07/07/97 INSPECTED SITE & ISSUED VIOLATIONS 873.2206 (1) (2) (3)

OF SANITARY CODE; DEC TO HANDLE CLEAN UP;

07/08/97 DRAINS VACCED OUT BUT RESIDUAL REMAINS; MORE CLEAN UP

IS NECESSARY; DEC HANDLING ?

12/10/97 # 6 FUEL OIL CEASED DRAINING THROUGH RETAINING WALL;

TANK IS IN LOCATION WHERE REMOVAL WOULD JEOPORDIZE THE  
 BUILDING OR THE RETAINING WALL; PERMISSION GIVEN TO  
 ABANDONED IN PLACE;

**Map Identification Number 46**      **DAN BERNSTEINE CO.**  
47 MAIN STREET

**Spill Number: 8909519**      **Close Date: 05/10/2004**  
YONKERS, NY NO ZIP PROVIDED

## MAP LOCATION INFORMATION

Site location mapped by: ADDRESS MATCHING  
Approximate distance from property: 1149 feet to the NW

## ADDRESS CHANGE INFORMATION

Revised street: NO CHANGE  
Revised zip code: 10701

Source of Spill: COMMERCIAL/INDUSTRIAL  
Notifier Type: Health Department  
Caller Name: ARLENE RESSO  
DEC Investigator: tdghiosa

Spiller: SAME  
Notifier Name:  
Caller Agency: WCHD  
Contact for more spill info:

Spiller Phone:  
Notifier Phone:  
Caller Phone: (914) 285-5024  
Contact Person Phone:

Spill Class: POSSIBLE RELEASE WITH MINIMAL POTENTIAL FOR FIRE OR HAZARD (OR KNOWN RELEASE WITH NO DAMAGE);HIGHLY IMPROBABLE

Spill Date	Date Cleanup Ceased	Cause of Spill	Meets Cleanup Standards		Penalty Recommended	
12/27/1989		TANK FAILURE	NO		NO	
Material Spilled	Material Class	Quantity Spilled	Units	Quantity Recovered	Units	Resource(s) Affected
#2 FUEL OIL	PETROLEUM	0	POUNDS	0	POUNDS	SOIL

## Caller Remarks:

NEIGHBOR AT 51 MAIN ST. COMPLAINED OF GAS FUMES CAUER FOUND #2 OR FUMES EMANATING FROM 47 ST. UG TANK SUSPECT LEAKING MR. BERNSTEINE CONTACTING TYREE TO CLEAN UP AND RELINE

## DEC Investigator Remarks:

Prior to Sept, 2004 data translation this spill Lead\_DEC Field was "GHIOSAY"



**Map Identification Number 47**      **PIT STOP**  
79 PALISADES AVE

**Spill Number: 0210309**  
YONKERS, NY NO ZIP PROVIDED

**Close Date: 11/23/2004**

**MAP LOCATION INFORMATION**

Site location mapped by: MANUAL MAPPING (3)  
Approximate distance from property: 1248 feet to the NNE

**ADDRESS CHANGE INFORMATION**

Revised street: NO CHANGE  
Revised zip code: NO CHANGE

Source of Spill: COMMERCIAL/INDUSTRIAL  
Notifier Type: Other  
Caller Name: JACKIE PATT  
DEC Investigator: WCHD

Spiller: D SPYROPOULOS - PIT STOP  
Notifier Name: JACKIE PATT  
Caller Agency: IRA CONKLIN  
Contact for more spill info: D SPYROPOULOS

Spiller Phone: (914) 963-1700  
Notifier Phone: (845) 561-1512  
Caller Phone: (845) 561-1512  
Contact Person Phone: (914) 963-1700

Spill Class: KNOWN RELEASE THAT CREATES POTENTIAL FOR FIRE OR HAZARD;DEC RESPONSE;WILLING RP;CORRECTIVE ACTION TAKEN

Spill Date	Date Cleanup Ceased	Cause of Spill	PBS # Involved		Meets Cleanup Standards		Penalty Recommended
01/13/2003		TANK FAILURE	3-800973		NO		NO
Material Spilled		Material Class	Quantity Spilled	Units	Quantity Recovered	Units	Resource(s) Affected
GASOLINE		PETROLEUM	0	GALLONS	0	GALLONS	SOIL

**Caller Remarks:**

some contaminated soil - clean up will occur soon. 1,000 AND 500 GAL TANKS. HOLES IN BOTH.

**DEC Investigator Remarks:**

7/29/04: Letter to D. Spyropoulos, Maipan Realty Corp., From Stefan Goreau, WCDOH dated 22Jul2004. Site closure report has been reviewed. Results indicate levels exceeding NYS guidelines. WCDOH requires at least one groundwater sample be taken. Results to be submitted within 60 days.

11/08/04 Also reported as spill 04-08384. jbo

12/15/04: Letter to D. Spyropoulos, Maipan Realty Corp dated 23Nov2004. Spill closed by Stefan Goreau, WCDOH.

**Map Identification Number 48**      147 LINDEN STREET

**Spill Number: 0109060**  
YONKERS, NY NO ZIP PROVIDED

**Close Date: 03/13/2002**

**MAP LOCATION INFORMATION**

Site location mapped by: ADDRESS MATCHING  
Approximate distance from property: 1378 feet to the ESE

**ADDRESS CHANGE INFORMATION**

Revised street: NO CHANGE  
Revised zip code: 10701

Source of Spill: PRIVATE DWELLING  
 Notifier Type: Other  
 Caller Name: JIM ROOD  
 DEC Investigator: WCHD

Spiller: ALBERT FAKHOURY  
 Notifier Name:  
 Caller Agency: ROBISON OIL  
 Contact for more spill info: ALBERT FAKHOURY

Spiller Phone: (914) 963-8623  
 Notifier Phone:  
 Caller Phone: (914) 345-5700 ext. 2  
 Contact Person Phone: (914) 963-8623

Spill Class: KNOWN RELEASE WITH MINIMAL POTENTIAL FOR FIRE OR HAZARD;DEC RESPONSE;WILLING RP;CORRECTIVE ACTION TAKEN

Spill Date	Date Cleanup Ceased	Cause of Spill	Meets Cleanup Standards		Penalty Recommended	
12/11/2001		TANK FAILURE	YES		NO	
Material Spilled	Material Class	Quantity Spilled	Units	Quantity Recovered	Units	Resource(s) Affected
#2 FUEL OIL	PETROLEUM	0	GALLONS	0	GALLONS	SOIL

Caller Remarks:

APPROX 1/2 INCH PRODUCT IN SUMP - SOME STAINING ON WALL - TANK WAS PUMPED OUT AND TEMPORARY TANK INSTALLED

DEC Investigator Remarks:

Prior to Sept, 2004 data translation this spill Lead\_DEC Field was "WCDOH"  
 03/13/2002 LETTER SENT TO A. FAKHOURY BY S. GOREAU (WCDOH); CLOSURE REPORT HAS BEEN REVIEWED. WCDOH REQUIRES NO FURTHER ACTION AT THIS TIME.

**Map Identification Number 49** **POST OFFICE**  
 79 MAIN ST

**Spill Number: 0308550**  
 YONKERS, NY NO ZIP PROVIDED

**Close Date: 11/13/2003**

MAP LOCATION INFORMATION  
 Site location mapped by: ADDRESS MATCHING  
 Approximate distance from property: 1414 feet to the WNW

ADDRESS CHANGE INFORMATION  
 Revised street: NO CHANGE  
 Revised zip code: 10701

Source of Spill: COMMERCIAL/INDUSTRIAL  
 Notifier Type: Other  
 Caller Name: JACKIE PATT  
 DEC Investigator: WCHD

Spiller: USPO  
 Notifier Name: JACKIE PATT  
 Caller Agency: IRA CONKLIN  
 Contact for more spill info: JOANNE KUNNEY

Spiller Phone:  
 Notifier Phone: (845) 561-1512  
 Caller Phone: (845) 561-1512  
 Contact Person Phone: (914) 697-7074

Spill Class: KNOWN RELEASE WITH MINIMAL POTENTIAL FOR FIRE OR HAZARD;DEC RESPONSE;WILLING RP;CORRECTIVE ACTION TAKEN

Spill Date	Date Cleanup Ceased	Cause of Spill	Meets Cleanup Standards		Penalty Recommended	
11/12/2003		TANK FAILURE	NO		NO	

Material Spilled	Material Class	Quantity Spilled	Units	Quantity Recovered	Units	Resource(s) Affected
#2 FUEL OIL	PETROLEUM	0	GALLONS	0	GALLONS	SOIL

---

**Caller Remarks:**

cleanup in progress

---

**DEC Investigator Remarks:**

Prior to Sept, 2004 data translation this spill Lead\_DEC Field was "WCHD-SCHNEIDER"  
 11/13/03: Spill on concrete floor. No drains affected. Cleanup complete. NFA at this time.

**Map Identification Number 50**

86 MAIN ST

**Spill Number: 0104928**  
 YONKERS, NY NO ZIP PROVIDED

**Close Date: 01/16/2002****MAP LOCATION INFORMATION**

Site location mapped by: ADDRESS MATCHING  
 Approximate distance from property: 1414 feet to the WNW

**ADDRESS CHANGE INFORMATION**

Revised street: NO CHANGE  
 Revised zip code: 10701

Source of Spill: PRIVATE DWELLING  
 Notifier Type: Other  
 Caller Name: JOSETTE SIMS  
 DEC Investigator: jbodee

Spiller: UNKNOWN - CITY OF YONKERS  
 Notifier Name: HAROLD PITTS  
 Caller Agency: TAKE PRIDE ENVIORNMENTALS  
 Contact for more spill info: TAKE PRIDE ENVIORNMENTAL

Spiller Phone:  
 Notifier Phone: (914) 969-1006  
 Caller Phone: (914) 969-1006  
 Contact Person Phone: (914) 969-1006

Spill Class: KNOWN RELEASE WITH MINIMAL POTENTIAL FOR FIRE OR HAZARD;DEC RESPONSE;WILLING RP;CORRECTIVE ACTION TAKEN

Spill Date	Date Cleanup Ceased	Cause of Spill	Meets Cleanup Standards	Penalty Recommended
08/07/2001		TANK FAILURE	YES	NO

Material Spilled	Material Class	Quantity Spilled	Units	Quantity Recovered	Units	Resource(s) Affected
#2 FUEL OIL	PETROLEUM	0	GALLONS	0	GALLONS	SOIL

---

**Caller Remarks:**

DURING TANK REMOVAL SOIL CONTAMINATION HAS BEEN DISCOVERED AT ABOVE LOCATION. INFORMATION FROM CALLER IS VERY LIMITED.

---

**DEC Investigator Remarks:**

Prior to Sept, 2004 data translation this spill Lead\_DEC Field was "O'DEE"  
 01/16/02 NFA REQUIRED BY WCHD (DANIELLE JACKSON)

**Map Identification Number 51**      **CITY OF YONKERS**  
55-57 HUDSON ST

**Spill Number: 0107061**  
YONKERS, NY NO ZIP PROVIDED

**Close Date: 11/23/2001**

**MAP LOCATION INFORMATION**

Site location mapped by: MANUAL MAPPING (3)  
Approximate distance from property: 1425 feet to the WNW

**ADDRESS CHANGE INFORMATION**

Revised street: NO CHANGE  
Revised zip code: 10701

Source of Spill: INSTITUTIONAL, EDUC, GOV, OTHER  
Notifier Type: Other  
Caller Name: MARISOL PITTS  
DEC Investigator: WCHD

Spiller: MR HANIGAN - CITY OF YONKERS  
Notifier Name: HAROLD PITTS  
Caller Agency: TAKE PRIDE ENVIRONMENTAL  
Contact for more spill info: MARISOL PITTS

Spiller Phone: (914) 377-6500  
Notifier Phone: (914) 969-1006  
Caller Phone: (914) 969-1006  
Contact Person Phone: (914) 969-1006

Spill Class: KNOWN RELEASE WITH MINIMAL POTENTIAL FOR FIRE OR HAZARD;NO DEC RESPONSE;WILLING RP;CORRECTIVE ACTION TAKEN

Spill Date	Date Cleanup Ceased	Cause of Spill	PBS # Involved		Meets Cleanup Standards		Penalty Recommended
10/08/2001		TANK FAILURE	3-800874		YES		NO
Material Spilled	Material Class	Quantity Spilled	Units	Quantity Recovered	Units	Resource(s) Affected	
#2 FUEL OIL	PETROLEUM	0	GALLONS	0	GALLONS	SOIL	

Caller Remarks:

DURING TANK REMOVAL AT ABOVE LOCATION SOIL CONTAMINATION HAS BEEN DISCOVERED. TANKS HAVE BEEN REMOVED AND STORED ON SITE. AREA TO BE EXCAVATED AND FURHTER REMEDIATION IS PENDING.

DEC Investigator Remarks:

Prior to Sept, 2004 data translation this spill Lead\_DEC Field was "WCDOH"  
10/08/2001 TAKE PRIDE ADVISED NEED TO NOTIFY WCDOH.

11/23/2001 LETTER SENT TO CITY OF YONKERS BY F. BECK (WCDOH); BASED ON REVIEW OF CLOSURE REPORT, WCDOH REQUIRES NO FURTHER ACTION.

**Map Identification Number 52**      **JOE BARBERI**  
30 PARK HILL AVENUE

**Spill Number: 0106005**  
YONKERS, NY NO ZIP PROVIDED

**Close Date: 08/01/2002**

**MAP LOCATION INFORMATION**

Site location mapped by: ADDRESS MATCHING

Approximate distance from property: 1451 feet to the SSE

**ADDRESS CHANGE INFORMATION**

Revised street: NO CHANGE

Revised zip code: 10701

Source of Spill: COMMERCIAL/INDUSTRIAL

Notifier Type: Other

Caller Name: MARISOL PITTS

DEC Investigator: WCHD

Spiller: JOE BARBERI

Notifier Name: HAROLD PITTS

Caller Agency: TAKE PRIDE ENVIRONMENTAL

Contact for more spill info: JOE BARBERI

Spiller Phone: (914) 476-5314

Notifier Phone: (914) 969-1006

Caller Phone: (914) 969-1006

Contact Person Phone: (914) 476-5314

Spill Class: KNOWN RELEASE WITH MINIMAL POTENTIAL FOR FIRE OR HAZARD;DEC RESPONSE;WILLING RP;CORRECTIVE ACTION TAKEN

Spill Date	Date Cleanup Ceased	Cause of Spill	PBS # Involved		Meets Cleanup Standards		Penalty Recommended
09/05/2001		TANK FAILURE	3-800823		YES		NO
Material Spilled		Material Class	Quantity Spilled	Units	Quantity Recovered	Units	Resource(s) Affected
GASOLINE		PETROLEUM	0	GALLONS	0	GALLONS	SOIL

**Caller Remarks:**

SOIL CONTAMINATION FOUND DURING REMOVAL OF A 2000 GALLON AND A 3000 GALLON UNDERGROUND STORAGE TANKS. HOLES FOUND IN TANKS. UNKNOWN AMOUNT OF SOIL. UNKNOWN IF ANY GROUNDWATER AFFECTED.

**DEC Investigator Remarks:**

Prior to Sept, 2004 data translation this spill Lead\_DEC Field was "WCDOH"

01/07/2002 LETTER SENT TO JOE BARBERI BY B. MCDONALD (WCDOH); REVIEW OF CLOSURE REPORT INDICATES THAT CONTAMINATION REMAINS ON SITE. MUST OBTAIN A GW SAMPLE FOR ANALYSIS; BASED ON RESULTS, FURTHER ACTION MAY BE NECESSARY.

08/01/02 LETTER SENT TO JOE BARBERI BY B. MCDONALD (WCHD). GROUNDWATER SAMPLING REPORT BY TAKE PRIDE HAS BEEN REVIEWED. GROUNDWATER HAS NOT BEEN IMPACTED BY SOIL CONTAMINATION. WCHD REQUIRES NFA AT THIS TIME.

**Map Identification Number 53 PALERCIA**  
121 ELM STREET

**Spill Number: 9011491**  
YONKERS, NY NO ZIP PROVIDED

**Close Date: 04/23/1991**

**MAP LOCATION INFORMATION**

Site location mapped by: ADDRESS MATCHING  
Approximate distance from property: 1645 feet to the ENE

**ADDRESS CHANGE INFORMATION**

Revised street: NO CHANGE  
Revised zip code: 10701

Source of Spill: PRIVATE DWELLING  
Notifier Type: Fire Department  
Caller Name: LT. NIGRO DISPATCHER  
DEC Investigator: tdghiosa

Spiller: BOB PALERCIA  
Notifier Name:  
Caller Agency: YONKERS F.D.  
Contact for more spill info:

Spiller Phone: ( ) 476-7617  
Notifier Phone:  
Caller Phone: ( ) 307-7219  
Contact Person Phone:

Spill Date	Date Cleanup Ceased	Cause of Spill	Meets Cleanup Standards		Penalty Recommended		
01/31/1991	04/18/1991	TANK FAILURE	UNKNOWN		NO		
Material Spilled	Material Class	Quantity Spilled	Units	Quantity Recovered	Units	Resource(s) Affected	
#2 FUEL OIL	PETROLEUM	50.00	GALLONS	0.00	GALLONS	SOIL	

**Caller Remarks:**

HD CONTACTED TO CLEAN UP AFTER HD ARRIVES LT. NIGRO COULD NOT BE CONTACTED AT EITHER NUM. LEFT MESSAGE ON BOB PALERCIA ANS. MACHINE

**DEC Investigator Remarks:**

Prior to Sept, 2004 data translation this spill Lead\_DEC Field was "GHIOSAY"  
04/23/91: ARLENE RESTO FROM WCHD DID THE SITE INSPECTION AND SUPERVISED THE CLEAN UP.

**Map Identification Number 54 YONKERS WATERFRONT RESTOR**  
MAIN ST

**Spill Number: 0102525**  
YONKERS, NY NO ZIP PROVIDED

**Close Date: 08/05/2003**

**MAP LOCATION INFORMATION**

Site location mapped by: MANUAL MAPPING (4)  
Approximate distance from property: 1991 feet to the WNW

**ADDRESS CHANGE INFORMATION**

Revised street: NO CHANGE  
Revised zip code: UNKNOWN

Source of Spill: COMMERCIAL/INDUSTRIAL  
Notifier Type: Other  
Caller Name: AL CIANFLONE  
DEC Investigator: tdghiosa

Spiller: THALLE CONSTRUCTION - CITY OF YONKERS  
Notifier Name: AL CIANFLONE  
Caller Agency: NATIONAL EVIRO. SPEC.  
Contact for more spill info: AL CIANFLONE

Spiller Phone: (914) 964-9530  
Notifier Phone: (914) 741-5472  
Caller Phone: (914) 741-5472  
Contact Person Phone: (914) 741-5472

Spill Class: KNOWN RELEASE WITH MINIMAL POTENTIAL FOR FIRE OR HAZARD;DEC RESPONSE;WILLING RP;CORRECTIVE ACTION TAKEN

Spill Date	Date Cleanup Ceased	Cause of Spill	Meets Cleanup Standards		Penalty Recommended	
06/06/2001		TANK FAILURE	NO		NO	
Material Spilled	Material Class	Quantity Spilled	Units	Quantity Recovered	Units	Resource(s) Affected
GASOLINE	PETROLEUM	0	GALLONS	0	GALLONS	SOIL

Caller Remarks:

CALLER WAS HIRED TO REMOVE A OLD TANK FOUND WHILE PUTTING IN A WATER MAIN

DEC Investigator Remarks:

Prior to Sept, 2004 data translation this spill Lead\_DEC Field was "GHIOSAY"

06/06/2001 1000 GALLON OLD GAS TANK. TANK VACCED OUT & REMOVED TODAY. NO SOIL EXCAVATION YET; SAMPLES TAKEN. CONTACT IS THALLE CONSTRUCTION.

7/16/03 Groundwater remediation report received from National Environmental Specialists. Based on the information contained in that report NFA required. TG

**Map Identification Number 55** **GAS STATION**  
104 WARBURTON AVE

**Spill Number: 0001220**  
YONKERS, NY NO ZIP PROVIDED

**Close Date: 04/16/2004**

#### MAP LOCATION INFORMATION

Site location mapped by: ADDRESS MATCHING  
Approximate distance from property: 2053 feet to the N

#### ADDRESS CHANGE INFORMATION

Revised street: NO CHANGE  
Revised zip code: 10701

Source of Spill: GASOLINE STATION  
Notifier Type: Other  
Caller Name: RITA KOREWICH  
DEC Investigator: WCHD

Spiller: UNK - UNK  
Notifier Name: RITA KOREWICH  
Caller Agency: CITIZEN  
Contact for more spill info: CALLER

Spiller Phone: (000) 000-0000  
Notifier Phone: (914) 693-0753  
Caller Phone: (914) 693-0753  
Contact Person Phone:

Spill Class: KNOWN RELEASE WITH MINIMAL POTENTIAL FOR FIRE OR HAZARD;DEC RESPONSE;NO CORRECTIVE ACTION REQUIRED

Spill Date	Date Cleanup Ceased	Cause of Spill	PBS # Involved	Meets Cleanup Standards	Penalty Recommended
08/24/1999		TANK FAILURE	3-168637	YES	NO

Material Spilled	Material Class	Quantity Spilled	Units	Quantity Recovered	Units	Resource(s) Affected
GASOLINE	PETROLEUM	0	GALLONS	0	GALLONS	SOIL

---

**Caller Remarks:**

caller reporting a spill of material from old gas tanks clean up was done however no report number was issued caller was reporting this for her husband with limited info. she was advised to contact dec regional office

---

**DEC Investigator Remarks:**

Prior to Sept, 2004 data translation this spill Lead\_DEC Field was "WCHD-LALAK"  
05/02/00 CHRIS LALAK OF WCHD TO INSPECT. ALSO SEE SPILL 99-06218.

04/16/04 DUPLICATE REPORT. THIS SPILL FILE CLOSED BY CHRIS LALAK OF WESTCHESTER COUNTY HEALTH DEPARTMENT. jbo

**Map Identification Number 56**      **SARAIVA RESIDENCE**  
73 JACKSON ST

**Spill Number: 0307983**      **Close Date: 06/29/2004**  
YONKERS, NY NO ZIP PROVIDED

**MAP LOCATION INFORMATION**  
Site location mapped by: ADDRESS MATCHING  
Approximate distance from property: 2055 feet to the SSW

**ADDRESS CHANGE INFORMATION**  
Revised street: NO CHANGE  
Revised zip code: 10701

Source of Spill: PRIVATE DWELLING  
Notifier Type: Other  
Caller Name: DAMIEN COLEMAN  
DEC Investigator: jbodee

Spiller: SAME - JOHN SARAIVA  
Notifier Name: DAN WITT  
Caller Agency: CE ENVIROMENTAL SERVICES  
Contact for more spill info: JOHN SARAIVA

Spiller Phone: (914) 966-0580  
Notifier Phone:  
Caller Phone: (888) 963-8265  
Contact Person Phone: (914) 966-0580

**Spill Class:** KNOWN RELEASE WITH MINIMAL POTENTIAL FOR FIRE OR HAZARD;NO DEC RESPONSE;WILLING RP;CORRECTIVE ACTION TAKEN

---

Spill Date	Date Cleanup Ceased	Cause of Spill	Meets Cleanup Standards	Penalty Recommended
10/28/2003		TANK FAILURE	YES	NO

---

Material Spilled	Material Class	Quantity Spilled	Units	Quantity Recovered	Units	Resource(s) Affected
#2 FUEL OIL	PETROLEUM	0	GALLONS	0	GALLONS	SOIL

---

**Caller Remarks:**

Tank failure at above location. Cleanup is pending proposal.

---



## DEC Investigator Remarks:

Prior to Sept, 2004 data translation this spill Lead\_DEC Field was "O'DEE"  
10/29/03: Tank has been removed. Holes in tank.

06/24/04 CE ENVIRONMENTAL DISPOSED OF LUST AND 24.94 TONS OF CONTAMINATED SOIL. BASED UPON INFORMATION PROVIDED, NO FURTHER ACTION IS REQUIRED. jbo

**Map Identification Number 57**      **DEPAUL GARAGE**  
108 WARBURTON AVE

**Spill Number: 0211566**      **Close Date: 12/02/2004**  
YONKERS, NY NO ZIP PROVIDED

## MAP LOCATION INFORMATION

Site location mapped by: ADDRESS MATCHING  
Approximate distance from property: 2108 feet to the N

## ADDRESS CHANGE INFORMATION

Revised street: NO CHANGE  
Revised zip code: 10701

Source of Spill: COMMERCIAL/INDUSTRIAL

Notifier Type: Other

Caller Name: JACKIE PATT

DEC Investigator: WCHD

Spiller: JERRY DEPAUL - APT BLDG

Notifier Name: JACKIE PATT

Caller Agency: IRA CONKLIN

Contact for more spill info: JERRY DEPAUL

Spiller Phone: (000) 000-0000

Notifier Phone: (845) 561-1512

Caller Phone: (845) 561-1512

Contact Person Phone: (000) 000-0000

Spill Class: KNOWN RELEASE THAT CREATES POTENTIAL FOR FIRE OR HAZARD;DEC RESPONSE;WILLING RP;CORRECTIVE ACTION TAKEN

Spill Date	Date Cleanup Ceased	Cause of Spill	PBS # Involved		Meets Cleanup Standards		Penalty Recommended
02/21/2003		TANK FAILURE	3-168637		YES		NO
Material Spilled	Material Class	Quantity Spilled	Units	Quantity Recovered	Units	Resource(s) Affected	
GASOLINE	PETROLEUM	0	GALLONS	0	GALLONS	SOIL	

## Caller Remarks:

VACANT PROPERTY WAS A GAS STATION - IT HAS BEEN CLOSED SINCE 1999.

## DEC Investigator Remarks:

Prior to Sept, 2004 data translation this spill Lead\_DEC Field was "WCHD - GRAZIOLI"

10/6/03: Letter to Gerald DePaul from Stefan Goreau, WCDOH dated 10/01/2003. Site closure report has been reviewed. Further excavation of contaminated soil is required and sampling will be required after excavation. Results and report to be submitted by 12/15/2003.

12/15/04: Letter to Gerald DePaul, Estate of Mary DePaul dated 1Dec2004. Spill closed by Stefan Goreau, WCDOH.

**Map Identification Number 58**      **DIV.OF MILIT.& NAVAL AFF.**  
QUINCY PLACE OFF RT.9

**Spill Number: 9111897**  
YONKERS, NY NO ZIP PROVIDED

**Close Date: 03/10/1992**

**MAP LOCATION INFORMATION**

Site location mapped by: MANUAL MAPPING (4)  
Approximate distance from property: 2108 feet to the N

**ADDRESS CHANGE INFORMATION**

Revised street: NO CHANGE  
Revised zip code: 10701

Source of Spill: INSTITUTIONAL, EDUC, GOV, OTHER  
Notifier Type: Other  
Caller Name: CHUCK QUADLIN  
DEC Investigator: tdghiosa

Spiller: SAME  
Notifier Name:  
Caller Agency: LUZON  
Contact for more spill info:

Spiller Phone: ( ) 963-6670  
Notifier Phone:  
Caller Phone: (800) 828-8249  
Contact Person Phone:

Spill Date	Date Cleanup Ceased	Cause of Spill	Meets Cleanup Standards		Penalty Recommended		
02/19/1992	02/21/1992	TANK FAILURE	UNKNOWN		NO		
Material Spilled	Material Class	Quantity Spilled	Units	Quantity Recovered	Units	Resource(s) Affected	
#2 FUEL OIL	PETROLEUM	0	UNKNOWN	0	UNKNOWN	SOIL	

**Caller Remarks:**

DISCOVERED SOIL WHILE REMOVING 1K U/G TANK PLAN TO STOCKPILE SOIL

**DEC Investigator Remarks:**

Prior to Sept, 2004 data translation this spill Lead\_DEC Field was "GHIOSAY"

**Map Identification Number 59**      **RESIDENCE**  
174 ELM ST

**Spill Number: 0105251**  
YONKERS, NY NO ZIP PROVIDED

**Close Date: 04/24/2005**

**MAP LOCATION INFORMATION**

Site location mapped by: ADDRESS MATCHING  
Approximate distance from property: 2220 feet to the E

**ADDRESS CHANGE INFORMATION**

Revised street: NO CHANGE  
Revised zip code: 10701

Source of Spill: PRIVATE DWELLING Spiller: UNK - RESIDENCE / Spiller Phone: (000) 000-0000 ext. 0  
 Notifier Type: Other Notifier Name: JUAN PADILLA Notifier Phone: (914) 969-1006  
 Caller Name: MARISOL PITTS Caller Agency: TAKE PRIDE Caller Phone: (914) 969-1006  
 DEC Investigator: jbodee Contact for more spill info: UNK Contact Person Phone: (000) 000-0000 ext. 0

Spill Class: KNOWN RELEASE WITH MINIMAL POTENTIAL FOR FIRE OR HAZARD;DEC RESPONSE;WILLING RP;CORRECTIVE ACTION TAKEN

Spill Date	Date Cleanup Ceased	Cause of Spill	Meets Cleanup Standards	Penalty Recommended
08/14/2001		TANK FAILURE	NO	NO

Material Spilled	Material Class	Quantity Spilled	Units	Quantity Recovered	Units	Resource(s) Affected
#2 FUEL OIL	PETROLEUM	0	GALLONS	0	GALLONS	SOIL

Caller Remarks:

tank failed - hed several holes in it when it was removed - unk clean up as of yet

DEC Investigator Remarks:

04/24/05 CLEANUP REPORTEDLY COMPLETED BY TAKE PRIDE. OWNER IN DISPUTE WITH CONTRACTOR OVER PAYMENT. NO CLOSURE INFORMATION SUBMITTED TO DEC. FILE ADMINISTRATIVELY CLOSED. jod

**Map Identification Number 60**      **185-187 RIVERDALE AVE**  
 185 RIVERDALE AVE

**Spill Number: 0313176**      **Close Date: 01/05/2005**  
 YONKERS, NY NO ZIP PROVIDED

MAP LOCATION INFORMATION

Site location mapped by: MANUAL MAPPING (3)  
 Approximate distance from property: 2536 feet to the SSW

ADDRESS CHANGE INFORMATION

Revised street: NO CHANGE  
 Revised zip code: 10701

Source of Spill: COMMERCIAL/INDUSTRIAL Spiller: TOM CONNEALLY - 185-187 RIVERDALE AVE Spiller Phone: (914) 965-9127  
 Notifier Type: Tank Tester Notifier Name: MARTY MORGAN Notifier Phone: (845) 225-5240  
 Caller Name: MARTY MORGAN Caller Agency: US TANK TECH Caller Phone: (845) 225-5240  
 DEC Investigator: jbodee Contact for more spill info: TOM CONNEALLY Contact Person Phone: (914) 965-9127

Spill Class: KNOWN RELEASE WITH MINIMAL POTENTIAL FOR FIRE OR HAZARD;DEC RESPONSE;WILLING RP;CORRECTIVE ACTION TAKEN

Spill Date	Date Cleanup Ceased	Cause of Spill	Meets Cleanup Standards	Penalty Recommended
02/24/2004		TANK FAILURE	YES	NO

Material Spilled	Material Class	Quantity Spilled	Units	Quantity Recovered	Units	Resource(s) Affected
#2 FUEL OIL	PETROLEUM	0	POUNDS	0	POUNDS	SOIL

## TANK TEST INFORMATION

Tank Number	Tank Size	Tank Test Method	Leak Rate	Gross Leak or Failure
1	1000	Horner EZ Check I or II	0.00	UNKNOWN

## Caller Remarks:

out of service tank soil results from lab recieved today show several chemicals over the state limits.

## DEC Investigator Remarks:

01/05/05 DUPLICATE REPORT. REFER TO SPILL 03-11496 BEING HANDLED BY STEFAN GOREAU OF WCHD. NFA THIS NUMBER. jbo

**Map Identification Number 61**      **APT. HOUSE**      **Spill Number: 9402315**      **Close Date: 06/21/1994**  
 210 ELM STREET      YONKERS, NY NO ZIP PROVIDED

## MAP LOCATION INFORMATION

Site location mapped by: MANUAL MAPPING (3)  
 Approximate distance from property: 2633 feet to the E

## ADDRESS CHANGE INFORMATION

Revised street: NO CHANGE  
 Revised zip code: 10701

Source of Spill: PRIVATE DWELLING  
 Notifier Type: Citizen  
 Caller Name: MR. ANENDOLA  
 DEC Investigator: tdghiosa

Spiller: JOSEPH MORAY  
 Notifier Name:  
 Caller Agency: CITIZEN  
 Contact for more spill info:

Spiller Phone:  
 Notifier Phone:  
 Caller Phone:  
 Contact Person Phone:

Spill Class: POSSIBLE REL WITH MIN POTENTIAL FOR FIRE OR HAZARD (OR KNOWN REL W/ NO DAMAGE);NO DEC RESP;WILLING RP;CORR ACTION TAKEN

Spill Date	Date Cleanup Ceased	Cause of Spill	Meets Cleanup Standards	Penalty Recommended
05/16/1994	06/21/1994	TANK FAILURE	NO	NO

Material Spilled	Material Class	Quantity Spilled	Units	Quantity Recovered	Units	Resource(s) Affected
#2 FUEL OIL	PETROLEUM	0	UNKNOWN	0	UNKNOWN	SOIL

## Caller Remarks:

550 TANK REMOVED AND IS LEAKING OIL TO SURROUNDING GROUND WCHD WILL INSPECT DAVE CLAYTON RESPONDED AND REPORTED THAT ONLY MINOR

TRACES OF OIL EXIST WCHD CONFIRMS LITTLE OIL AROUND TANK

-----  
DEC Investigator Remarks:

Prior to Sept, 2004 data translation this spill Lead\_DEC Field was "GHIOSAY"

**Map Identification Number 62**

24 ASHBURTON AVE

YONKERS, NY NO ZIP PROVIDED

**Spill Number: 0008096****Close Date: 10/12/2000**

## MAP LOCATION INFORMATION

Site location mapped by: ADDRESS MATCHING

Approximate distance from property: 2639 feet to the N

## ADDRESS CHANGE INFORMATION

Revised street: NO CHANGE

Revised zip code: 10701

Source of Spill: COMMERCIAL/INDUSTRIAL

Notifier Type: Fire Department

Caller Name: JOSE RODRIGUEZ

DEC Investigator: tdghiosa

Spiller: N'EAST ENVIRONMENTAL INC

Notifier Name: JOSE RODRIGUEZ

Caller Agency: YONKERS FD

Contact for more spill info: N'EAST ENVIRONMENTAL INC

Spiller Phone: (914) 777-1930

Notifier Phone: (914) 377-7525

Caller Phone: (914) 377-7525

Contact Person Phone: (914) 777-1930

Spill Class: KNOWN RELEASE WITH MINIMAL POTENTIAL FOR FIRE OR HAZARD;DEC RESPONSE;WILLING RP;CORRECTIVE ACTION TAKEN

Spill Date	Date Cleanup Ceased	Cause of Spill	Meets Cleanup Standards		Penalty Recommended		
10/02/2000		TANK FAILURE	YES		NO		
Material Spilled		Material Class	Quantity Spilled	Units	Quantity Recovered	Units	Resource(s) Affected
#2 FUEL OIL		PETROLEUM	0	GALLONS	0	GALLONS	GROUNDWATER

-----  
Caller Remarks:

tank was abandoned - will be excavated tomorrow

-----  
DEC Investigator Remarks:

Prior to Sept, 2004 data translation this spill Lead\_DEC Field was "GHIOSAY"

10/10/2000 T. GHIOSAY MAY BE AWARE OF SITE. NE ENVIRONMENTAL TO REMOVE TANK TOMORROW, 10/11. TRI-STATE ENV. ALREADY PUMPED &amp; CLEANED TANK &amp; FOUND HOLES. MAY BE PRE-EXISTING SPILL NUMBER.

10/11/2000 ALSO SEE SPILL NUMBER 99-13674. UST REMOVED BY NORTHEAST ENVIRONMENTAL. NUMEROUS HOLES IN BOTTOM OF TANK. ONLY

WATER PRESENT IN TANK PIT. CONTAMINATED SOIL TO BE EXCAVATED AND DISPOSED.

10/12/2000 DUPLICATE REPORT. THIS SPILL NUMBER CLOSED OUT. SEE SPILL NUMBER 99-13674.




---

**CLOSED STATUS TANK TEST FAILURES IDENTIFIED WITHIN 1/2 MILE SEARCH RADIUS**


---

Please Note: \* - Compass directions can vary substantially for sites located very close to the subject property address.

**Map Identification Number 63**      **APARTMENT BUILDING**  
127-129 NEW MAIN STREET

**Spill Number: 0207870**      **Close Date: 02/04/2003**  
YONKERS, NY NO ZIP PROVIDED

MAP LOCATION INFORMATION  
Site location mapped by: MANUAL MAPPING (3)  
Approximate distance from property: 206 feet to the NNW

ADDRESS CHANGE INFORMATION  
Revised street: NO CHANGE  
Revised zip code: 10701

Source of Spill: COMMERCIAL/INDUSTRIAL  
Notifier Type: Tank Tester  
Caller Name: ABRAHAM WACHSLER  
DEC Investigator: WCHD

Spiller: MR KYUJUNG - APARTMENT BUILDING  
Notifier Name: SAME  
Caller Agency: NYC TANK TESTING  
Contact for more spill info: ABRAHAM WACHSLER

Spiller Phone: (914) 769-9261  
Notifier Phone:  
Caller Phone: (718) 731-7011  
Contact Person Phone: (718) 731-7011

Spill Class: KNOWN RELEASE WITH MINIMAL POTENTIAL FOR FIRE OR HAZARD;NO DEC RESPONSE;WILLING RP;CORRECTIVE ACTION TAKEN

Spill Date	Date Cleanup Ceased	Cause of Spill	Meets Cleanup Standards		Penalty Recommended	
10/29/2002		TANK TEST FAILURE	YES		NO	
Material Spilled	Material Class	Quantity Spilled	Units	Quantity Recovered	Units	Resource(s) Affected
#2 FUEL OIL	PETROLEUM	0	GALLONS	0	GALLONS	SOIL

---

**TANK TEST INFORMATION**

Tank Number	Tank Size	Tank Test Method	Leak Rate	Gross Leak or Failure
1	2000	Horner EZ Check I or II	0.00	UNKNOWN

Caller Remarks:

TANK FAILED THE TEST.

DEC Investigator Remarks: NO DEC INVESTIGATOR REMARKS GIVEN FOR THIS SPILL.

**Map Identification Number 64**      **NATIONAL WEST MINISTER BK**  
20 SOUTH BROADWAY

**Spill Number: 8802655**  
YONKERS, NY NO ZIP PROVIDED

**Close Date: 04/17/2005**

**MAP LOCATION INFORMATION**

Site location mapped by: ADDRESS MATCHING

Approximate distance from property: 427 feet to the WNW

**ADDRESS CHANGE INFORMATION**

Revised street: NO CHANGE

Revised zip code: 10701

Source of Spill: COMMERCIAL/INDUSTRIAL

Notifier Type: Tank Tester

Caller Name: JOHN LEDDY

DEC Investigator: tdghiosa

Spiller: SAME

Notifier Name:

Caller Agency: PRO TEST

Contact for more spill info:

Spiller Phone: ( ) 963-6400

Notifier Phone:

Caller Phone: (516) 321-4670

Contact Person Phone:

Spill Class: POSSIBLE REL WITH MIN POTENTIAL FOR FIRE OR HAZARD (OR KNOWN REL W/ NO DAMAGE);NO DEC RESP;WILLING RP;CORR ACTION TAKEN

Spill Date	Date Cleanup Ceased	Cause of Spill	Meets Cleanup Standards		Penalty Recommended	
06/23/1988		TANK TEST FAILURE	NO		NO	
Material Spilled	Material Class	Quantity Spilled	Units	Quantity Recovered	Units	Resource(s) Affected
#2 FUEL OIL	PETROLEUM	0	GALLONS	0	GALLONS	GROUNDWATER

**TANK TEST INFORMATION**

Tank Number	Tank Size	Tank Test Method	Leak Rate	Gross Leak or Failure
		Unknown	0.00	UNKNOWN

**Caller Remarks:**

LEAK RATE UNDETERMINABLE VISIBLE LEAK AT TOP BY MANHOLE

**DEC Investigator Remarks:**

Prior to Sept, 2004 data translation this spill Lead\_DEC Field was "GHIOSAY"

See Spill 93-12820



**Map Identification Number 65**      **OFFICE BUILDING**  
30 SOUTH BROADWAY

**Spill Number: 9610233**  
YONKERS, NY NO ZIP PROVIDED

**Close Date: 08/07/1997**

**MAP LOCATION INFORMATION**

Site location mapped by: ADDRESS MATCHING  
Approximate distance from property: 449 feet to the W

**ADDRESS CHANGE INFORMATION**

Revised street: NO CHANGE  
Revised zip code: 10701

Source of Spill: COMMERCIAL/INDUSTRIAL  
Notifier Type: Other  
Caller Name: DAVE PULVERMILLER  
DEC Investigator: tdghiosa

Spiller: LYNN BRIEN - OFFICE BUILDING  
Notifier Name:  
Caller Agency: MTS ENVRO SURV  
Contact for more spill info: LYNN BRIEN

Spiller Phone: (914) 592-3500  
Notifier Phone:  
Caller Phone: (516) 667-2070  
Contact Person Phone: (914) 592-3500

Spill Class: KNOWN RELEASE WITH MINIMAL POTENTIAL FOR FIRE OR HAZARD;NO DEC RESPONSE;WILLING RP;CORRECTIVE ACTION TAKEN

Spill Date	Date Cleanup Ceased	Cause of Spill	Meets Cleanup Standards		Penalty Recommended	
11/15/1996		TANK TEST FAILURE	YES		NO	
Material Spilled	Material Class	Quantity Spilled	Units	Quantity Recovered	Units	Resource(s) Affected
#4 FUEL OIL	PETROLEUM	0	GALLONS	0	GALLONS	SOIL

**Caller Remarks:**

caller had no other info at this time

**DEC Investigator Remarks:**

Prior to Sept, 2004 data translation this spill Lead\_DEC Field was "GHIOSAY"  
11/15/96 WILL RETEST

08/07/97 PROBLEM IN PIPING; PREP. FOR TANK ABANDONEMENT; TANK  
INSPECTION REVEALED SOME TYPE OF INTERNAL LINING;  
BORINGS WERE ATTEMPTED AROUND THE TANK; THEY HIT  
SHALLOW BEDROCK; GEOLOGICAL RECORD SEARCH REVEALED  
VERY TIGHT/CONFINING ROCK; NO SIGNS OF CONTAMINATION;

**Map Identification Number 66**      **OFFICE BUILDING**  
30 SOUTH BROADWAY

**Spill Number: 8906911**  
YONKERS, NY NO ZIP PROVIDED

**Close Date: 08/17/1992**

**MAP LOCATION INFORMATION**

Site location mapped by: ADDRESS MATCHING  
Approximate distance from property: 449 feet to the W

**ADDRESS CHANGE INFORMATION**

Revised street: NO CHANGE  
Revised zip code: 10701

Source of Spill: COMMERCIAL/INDUSTRIAL  
Notifier Type: Tank Tester  
Caller Name: DONALD CAMBLE  
DEC Investigator: wxwadsw

Spiller: SOUTH ASSOC.  
Notifier Name:  
Caller Agency: WC TANK TECH  
Contact for more spill info:

Spiller Phone: (516) 347-3336  
Notifier Phone:  
Caller Phone: (914) 564-9555  
Contact Person Phone:

Spill Class: KNOWN RELEASE THAT CREATES POTENTIAL FOR FIRE OR HAZARD;DEC RESPONSE;WILLING RP;CORRECTIVE ACTION TAKEN

Spill Date	Date Cleanup Ceased	Cause of Spill	PBS # Involved		Meets Cleanup Standards		Penalty Recommended
10/13/1989	06/18/1953	TANK TEST FAILURE	3-502618		UNKNOWN		NO
Material Spilled		Material Class	Quantity Spilled	Units	Quantity Recovered	Units	Resource(s) Affected
#4 FUEL OIL		PETROLEUM	0	GALLONS	0	GALLONS	GROUNDWATER

**TANK TEST INFORMATION**

Tank Number	Tank Size	Tank Test Method	Leak Rate	Gross Leak or Failure
		Unknown	0.00	UNKNOWN

**Caller Remarks:**

5K, AES SYSTEM II, -.21279 GPH, PBS TO FOLLOW

**DEC Investigator Remarks:**

Prior to Sept, 2004 data translation this spill Lead\_DEC Field was "W.WADSWORTH"  
08/17/92: TANK PASSED RETEST.

**Map Identification Number 67**      **YONKERS CITY HALL**  
40 SOUTH BROADWAY

**Spill Number: 8911572**  
YONKERS, NY NO ZIP PROVIDED

**Close Date: 02/07/1991**

#### MAP LOCATION INFORMATION

Site location mapped by: ADDRESS MATCHING

Approximate distance from property: 490 feet to the W

#### ADDRESS CHANGE INFORMATION

Revised street: NO CHANGE

Revised zip code: 10701

Source of Spill: INSTITUTIONAL, EDUC, GOV, OTHER

Notifier Type: Tank Tester

Caller Name: SABASTEIN LORIFICE

DEC Investigator: WXWADSWO

Spiller: SAME

Notifier Name:

Caller Agency: SUPPLIER TANK COAT.

Contact for more spill info:

Spiller Phone:

Notifier Phone:

Caller Phone: (718) 230-5664

Contact Person Phone:

Spill Date	Date Cleanup Ceased	Cause of Spill	PBS # Involved		Meets Cleanup Standards		Penalty Recommended
03/08/1990	06/18/1953	TANK TEST FAILURE	3-493988		UNKNOWN		NO
Material Spilled		Material Class	Quantity Spilled	Units	Quantity Recovered	Units	Resource(s) Affected
#2 FUEL OIL		PETROLEUM	0	UNKNOWN	0	UNKNOWN	SOIL

#### TANK TEST INFORMATION

Tank Number	Tank Size	Tank Test Method	Leak Rate	Gross Leak or Failure
		Unknown	0.00	UNKNOWN

Caller Remarks:

TANK INSIDE TANK ROOM ON CONCRETE NOTICED VISIBLE LEAK IN PIPING AND MANHOLE COVER TO REPAIR AND RETEST HORNER EZYCHECK

DEC Investigator Remarks:

Prior to Sept, 2004 data translation this spill Lead\_DEC Field was "WADSWORTH"  
03/19/91: TANK PASSED RETEST.

09/27/95: This is additional information about material spilled

from the translation of the old spill file: TANK TEST.

**Map Identification Number 68**      **PBS**  
25 NORTH BROADWAY

**Spill Number: 0305128**  
YONKERS, NY NO ZIP PROVIDED

**Close Date: 08/03/2005**

**MAP LOCATION INFORMATION**

Site location mapped by: ADDRESS MATCHING  
Approximate distance from property: 759 feet to the NNW

**ADDRESS CHANGE INFORMATION**

Revised street: NO CHANGE  
Revised zip code: 10701

Source of Spill: PRIVATE DWELLING  
Notifier Type: Tank Tester  
Caller Name: KATHY MORGAN  
DEC Investigator: JBODee

Spiller: TREACY SAYERES  
Notifier Name: KEVIN SMITH  
Caller Agency: US TANK TECH  
Contact for more spill info: TREACY SAYERES

Spiller Phone: (914) 965-9127  
Notifier Phone: (845) 225-5240  
Caller Phone: (845) 225-5240  
Contact Person Phone: (914) 965-9127

Spill Class: KNOWN RELEASE WITH MINIMAL POTENTIAL FOR FIRE OR HAZARD;NO DEC RESPONSE;WILLING RP;CORRECTIVE ACTION TAKEN

Spill Date	Date Cleanup Ceased	Cause of Spill	Meets Cleanup Standards		Penalty Recommended		
08/14/2003		TANK TEST FAILURE	YES		NO		
Material Spilled		Material Class	Quantity Spilled	Units	Quantity Recovered	Units	Resource(s) Affected
#2 FUEL OIL		PETROLEUM	0	GALLONS	0	GALLONS	SOIL

**Caller Remarks:**

IT IS VAULTED TANK IN THE BASEMENT - ABANDOND OR REMOVE THE TANK

**DEC Investigator Remarks:**

Prior to Sept, 2004 data translation this spill Lead\_DEC Field was "WCHD-JACKSON"

August 3, 2005: TANK PASSED A RETEST AFTER PIPING WAS REPAIRED. BASED UPON INFORMATION PROVIDED TO DEC, NO FURTHER ACTION IS REQUIRED AT THIS TIME. jod

**Map Identification Number 69**      **ENGINE #1 YONKERS FD**  
5-7 NEW SCHOOL STREET

**Spill Number: 9004600**  
YONKERS, NY NO ZIP PROVIDED

**Close Date: 06/18/1953**

**MAP LOCATION INFORMATION**

Site location mapped by: MANUAL MAPPING (3)  
Approximate distance from property: 845 feet to the NE

**ADDRESS CHANGE INFORMATION**

Revised street: NO CHANGE  
Revised zip code: 10701

Source of Spill: INSTITUTIONAL, EDUC, GOV, OTHER  
 Notifier Type: Tank Tester  
 Caller Name: ROBERT GANDELFO  
 DEC Investigator: WXWADSWO

Spiller: CITY OF YONKERS  
 Notifier Name:  
 Caller Agency: TANK TESTING INC.  
 Contact for more spill info:

Spiller Phone:  
 Notifier Phone:  
 Caller Phone: (718) 789-3770  
 Contact Person Phone:

Spill Class: KNOWN RELEASE WITH MINIMAL POTENTIAL FOR FIRE OR HAZARD;DEC RESPONSE;WILLING RP;CORRECTIVE ACTION TAKEN

Spill Date	Date Cleanup Ceased	Cause of Spill	Meets Cleanup Standards		Penalty Recommended		
07/25/1990	06/18/1953	TANK TEST FAILURE	UNKNOWN		NO		
Material Spilled	Material Class	Quantity Spilled	Units	Quantity Recovered	Units	Resource(s) Affected	
DIESEL	PETROLEUM	0	POUNDS	0	POUNDS	SOIL	

#### TANK TEST INFORMATION

Tank Number	Tank Size	Tank Test Method	Leak Rate	Gross Leak or Failure
		Unknown	0.00	UNKNOWN

#### Caller Remarks:

TANK IS EMPTY CITY OF YONKERS IS TAKING BIDS FOR TANK REMOVAL HORNER E-Z CHECK GROSS LEAK

#### DEC Investigator Remarks:

Prior to Sept, 2004 data translation this spill Lead\_DEC Field was "WADSWORTH"  
 09/27/95: This is additional information about material spilled

from the translation of the old spill file: TANK TEST.

**Map Identification Number 70**      **YONKERS FIRE ENGINE CO.#1**  
 5-7 NEW SCHOOL STREET

**Spill Number: 8911558**      **Close Date: 06/18/1953**  
 YONKERS, NY NO ZIP PROVIDED

#### MAP LOCATION INFORMATION

Site location mapped by: MANUAL MAPPING (3)  
 Approximate distance from property: 845 feet to the NE

#### ADDRESS CHANGE INFORMATION

Revised street: NO CHANGE  
 Revised zip code: 10701

Source of Spill: INSTITUTIONAL, EDUC, GOV, OTHER  
 Notifier Type: Tank Tester  
 Caller Name: TOM DESERA  
 DEC Investigator: WXWADSWO

Spiller: SAME  
 Notifier Name:  
 Caller Agency: SUPERIOR COAYING  
 Contact for more spill info:

Spiller Phone:  
 Notifier Phone:  
 Caller Phone: (718) 230-5664  
 Contact Person Phone:

Spill Date	Date Cleanup Ceased	Cause of Spill	Meets Cleanup Standards		Penalty Recommended		
03/08/1990	06/18/1953	TANK TEST FAILURE	UNKNOWN		NO		
Material Spilled	Material Class	Quantity Spilled	Units	Quantity Recovered	Units	Resource(s) Affected	
#2 FUEL OIL	PETROLEUM	0	UNKNOWN	0	UNKNOWN	SOIL	

## TANK TEST INFORMATION

Tank Number	Tank Size	Tank Test Method	Leak Rate	Gross Leak or Failure
		Unknown	0.00	UNKNOWN

Caller Remarks:

NO ACTION YET DETERMINED

DEC Investigator Remarks:

Prior to Sept, 2004 data translation this spill Lead\_DEC Field was "WADSWORTH"

09/27/95: This is additional information about material spilled from the translation of the old spill file: TANK TEST.

**Map Identification Number 71** **MOBIL**  
 60 ELIRA & SCHOOL ST

**Spill Number: 8707562** **Close Date: 02/18/1988**  
 YONKERS, NY NO ZIP PROVIDED

## MAP LOCATION INFORMATION

Site location mapped by: MANUAL MAPPING (3)  
 Approximate distance from property: 942 feet to the NE

## ADDRESS CHANGE INFORMATION

Revised street: 60 ELM ST  
 Revised zip code: 10701

Source of Spill: GASOLINE STATION  
 Notifier Type: Tank Tester  
 Caller Name:  
 DEC Investigator: UNASSIGNED

Spiller: SAME  
 Notifier Name:  
 Caller Agency:  
 Contact for more spill info:

Spiller Phone:  
 Notifier Phone:  
 Caller Phone:  
 Contact Person Phone:

Spill Class: POSSIBLE REL WITH MIN POTENTIAL FOR FIRE OR HAZARD (OR KNOWN RELEASE W/ NO DAMAGE);DEC RESP;WILLING RP;CORR ACTION TAKEN

Spill Date	Date Cleanup Ceased	Cause of Spill	Meets Cleanup Standards		Penalty Recommended		
12/02/1987	02/18/1988	TANK TEST FAILURE	UNKNOWN		NO		
Material Spilled	Material Class		Quantity Spilled	Units	Quantity Recovered	Units	Resource(s) Affected
GASOLINE	PETROLEUM		0	GALLONS	0	GALLONS	GROUNDWATER

## TANK TEST INFORMATION

Tank Number	Tank Size	Tank Test Method	Leak Rate	Gross Leak or Failure
		Unknown	0.00	UNKNOWN

## Caller Remarks:

2X3K &amp; 1X2K 1.09GPH SUPER UNL

## DEC Investigator Remarks:

Prior to Sept, 2004 data translation this spill Lead\_DEC Field was " "  
 / / : RETESTED & PASSED. LR 2-18-88 N.F.A.

11/29/95: This is additional information about material spilled from the translation of the old spill file: SUPER UNL.

**Map Identification Number 72**      **MOBIL**  
 60 ELM ST.

**Spill Number: 8707521**      **Close Date: 02/11/1988**  
 YONKERS, NY NO ZIP PROVIDED

## MAP LOCATION INFORMATION

Site location mapped by: ADDRESS MATCHING  
 Approximate distance from property: 942 feet to the NE

## ADDRESS CHANGE INFORMATION

Revised street: NO CHANGE  
 Revised zip code: 10701

Source of Spill: GASOLINE STATION  
 Notifier Type: Tank Tester  
 Caller Name:  
 DEC Investigator: jeokesso

Spiller: SAME  
 Notifier Name:  
 Caller Agency:  
 Contact for more spill info:

Spiller Phone: (914) 668-3793  
 Notifier Phone:  
 Caller Phone:  
 Contact Person Phone:

Spill Class: POSSIBLE REL WITH MIN POTENTIAL FOR FIRE OR HAZARD (OR KNOWN RELEASE W/ NO DAMAGE);DEC RESP;WILLING RP;CORR ACTION TAKEN

Spill Date	Date Cleanup Ceased	Cause of Spill	Meets Cleanup Standards		Penalty Recommended		
12/02/1987	02/11/1988	TANK TEST FAILURE	UNKNOWN		NO		

Material Spilled	Material Class	Quantity Spilled	Units	Quantity Recovered	Units	Resource(s) Affected
GASOLINE	PETROLEUM	0	UNKNOWN	0	UNKNOWN	GROUNDWATER

## TANK TEST INFORMATION

Tank Number	Tank Size	Tank Test Method	Leak Rate	Gross Leak or Failure
		Unknown	0.00	UNKNOWN

## Caller Remarks:

2-3K'S & 2K SYSTEM. -1.09 GPH . TO POSSIBLY REMOVE PRODUCT & INVESTYIGATE.

## DEC Investigator Remarks:

Prior to Sept, 2004 data translation this spill Lead\_DEC Field was "OKESSON"  
 / / : 2-11-88 NOT IN SERVICE, BUT REPAIRED & PASSED RET. TITE. L.R.

/ / : 2-11-88 NOT IN SERVICE, BUT REPAIRED & PASSED RET. TITE. N.F.A. L.R.

**Map Identification Number 73**      **ST MARY'S CHURCH**  
 103 SOUTH BROADWAY

**Spill Number: 0300982**      **Close Date: 09/05/2003**  
 YONKERS, NY NO ZIP PROVIDED

## MAP LOCATION INFORMATION

Site location mapped by: ADDRESS MATCHING  
 Approximate distance from property: 946 feet to the SSW

## ADDRESS CHANGE INFORMATION

Revised street: NO CHANGE  
 Revised zip code: 10701

Source of Spill: INSTITUTIONAL, EDUC, GOV, OTHER  
 Notifier Type: Tank Tester  
 Caller Name: JIM DONELAN  
 DEC Investigator: WCHD

Spiller: ST MARY'S CHURCH  
 Notifier Name: A RODRIGUEZ  
 Caller Agency: PROTEST  
 Contact for more spill info: REV HUGH CORRIGAN

Spiller Phone:  
 Notifier Phone: (631) 321-4670  
 Caller Phone: (631) 321-4670  
 Contact Person Phone: (914) 963-0156

Spill Class: POSSIBLE REL WITH MIN POTENTIAL FOR FIRE OR HAZARD (OR KNOWN RELEASE W/ NO DAMAGE);DEC RESP;WILLING RP;CORR ACTION TAKEN

Spill Date	Date Cleanup Ceased	Cause of Spill	Meets Cleanup Standards	Penalty Recommended
04/28/2003		TANK TEST FAILURE	YES	NO

Material Spilled	Material Class	Quantity Spilled	Units	Quantity Recovered	Units	Resource(s) Affected
#2 FUEL OIL	PETROLEUM	0	GALLONS	0	GALLONS	SOIL



## TANK TEST INFORMATION

Tank Number	Tank Size	Tank Test Method	Leak Rate	Gross Leak or Failure
1	2000	Horner EZ Check I or II	0.00	FAIL

## Caller Remarks:

Tank test failure at above location. Church is being advised of results.

## DEC Investigator Remarks:

Prior to Sept, 2004 data translation this spill Lead\_DEC Field was "WCHD - JACKSON"  
08/26/03 TANK PASSED RETEST ON 5/6/03.

**Map Identification Number 74**      **NYNEX**  
40 MAIN ST.

**Spill Number: 8805747**      **Close Date: 02/10/1992**  
YONKERS, NY NO ZIP PROVIDED

## MAP LOCATION INFORMATION

Site location mapped by: ADDRESS MATCHING  
Approximate distance from property: 1058 feet to the WNW

## ADDRESS CHANGE INFORMATION

Revised street: NO CHANGE  
Revised zip code: 10701

Source of Spill: COMMERCIAL/INDUSTRIAL  
Notifier Type: Tank Tester  
Caller Name: NICK EAGLE  
DEC Investigator: UNASSIGNED

Spiller: NYNEX  
Notifier Name:  
Caller Agency: TANK TECH CORP.  
Contact for more spill info:

Spiller Phone: (516) 747-3841  
Notifier Phone:  
Caller Phone: (914) 268-4153  
Contact Person Phone:

Spill Date	Date Cleanup Ceased	Cause of Spill	Meets Cleanup Standards	Penalty Recommended
09/23/1988	06/18/1953	TANK TEST FAILURE	UNKNOWN	NO

Material Spilled	Material Class	Quantity Spilled	Units	Quantity Recovered	Units	Resource(s) Affected
#2 FUEL OIL	PETROLEUM	0	UNKNOWN	0	UNKNOWN	GROUNDWATER

## TANK TEST INFORMATION

Tank Number	Tank Size	Tank Test Method	Leak Rate	Gross Leak or Failure
		Unknown	0.00	UNKNOWN

## Caller Remarks:

EXCAVATED. PIPING WILL BE REPAIRED. WILL BE RETESTED. PETRO TITE, LEAK RATE UNDETERMINABLE. 10,000 GAL TANK. PLAN TO REPAIR. WILL CONTACT J. OKESSON WITH TIGHT RETEST OR PLAN TO PULL TANK. SEE HISTORY

DEC Investigator Remarks:

Prior to Sept, 2004 data translation this spill Lead\_DEC Field was " "  
11/03/88: 10000 TANK FAILED PETRO-TITE RETEST AT -.785 GPH.

TESTED BY TANK TECH CORP, AS PER TANK TEST REPORT.

**Map Identification Number 75**      **NYS OFFICE OF PUBLIC REC**  
29 WARBURTON AVE

**Spill Number: 0412125**  
YONKERS, NY NO ZIP PROVIDED

**Close Date: 05/03/2005**

MAP LOCATION INFORMATION

Site location mapped by: ADDRESS MATCHING  
Approximate distance from property: 1121 feet to the NNW

ADDRESS CHANGE INFORMATION

Revised street: NO CHANGE  
Revised zip code: 10701

Source of Spill: INSTITUTIONAL, EDUC, GOV, OTHER  
Notifier Type: Tank Tester  
Caller Name: MARTY MORGAN  
DEC Investigator: WCHD

Spiller: ROBERT FREY - NYS OFFICE OF PUBLIC REC  
Notifier Name: MARTY MORGAN  
Caller Agency: US TANK TECH  
Contact for more spill info: ROBERT FREY

Spiller Phone: (845) 889-4100 ext. 3  
Notifier Phone: (845) 225-5240  
Caller Phone: (845) 225-5240  
Contact Person Phone: (845) 889-4100 ext. 3

Spill Date	Date Cleanup Ceased	Cause of Spill	Meets Cleanup Standards		Penalty Recommended		
02/14/2005		TANK TEST FAILURE	YES		NO		
Material Spilled	Material Class		Quantity Spilled	Units	Quantity Recovered	Units	Resource(s) Affected
#2 FUEL OIL	PETROLEUM		0	GALLONS	0	GALLONS	GROUNDWATER

TANK TEST INFORMATION

Tank Number	Tank Size	Tank Test Method	Leak Rate	Gross Leak or Failure
1	1500	Horner EZ Check I or II	0.00	UNKNOWN

Caller Remarks:

PBS No: 3-264261

## DEC Investigator Remarks:

PBS 3-264261

5/6/05: Letter to John Eberhard, NYS Office of Parks, Rec & His. Pres. from Wayne Schneider, WCDOH dated 3May2005. WCDOH requires NFA at this time.

**Map Identification Number 76****PBS**

55 SCHOOL ST

**Spill Number: 0403027****Close Date: 09/11/2005**

YONKERS, NY NO ZIP PROVIDED

## MAP LOCATION INFORMATION

Site location mapped by: MANUAL MAPPING (4)

Approximate distance from property: 1215 feet to the SSE

## ADDRESS CHANGE INFORMATION

Revised street: NO CHANGE

Revised zip code: 10701

Source of Spill: NON-MAJOR FACILITY (&gt;1100 GAL)

Notifier Type: Tank Tester

Caller Name: LEWIS MACBRIEN

DEC Investigator: JBODee

Spiller: JOHN BURKHART

Notifier Name: LEWIS MACBRIEN

Caller Agency: IRA CONKLIN

Contact for more spill info: JOHN BURKHART

Spiller Phone: (914) 438-3501

Notifier Phone: (845) 742-1703

Caller Phone: (845) 742-1703

Contact Person Phone: (914) 438-3501

Spill Class: KNOWN RELEASE THAT CREATES POTENTIAL FOR FIRE OR HAZARD;DEC RESPONSE;WILLING RP;CORRECTIVE ACTION TAKEN

Spill Date	Date Cleanup Ceased	Cause of Spill	Meets Cleanup Standards		Penalty Recommended		
06/18/2004		TANK TEST FAILURE	YES		NO		
Material Spilled		Material Class	Quantity Spilled	Units	Quantity Recovered	Units	Resource(s) Affected
#2 FUEL OIL		PETROLEUM	0	GALLONS	0	GALLONS	SOIL

## TANK TEST INFORMATION

Tank Number	Tank Size	Tank Test Method	Leak Rate	Gross Leak or Failure
2	20000	Horner EZ Check I or II	0.00	UNKNOWN

## Caller Remarks:

tank test failed. contracting ira conklin to isolate and retest tank

## DEC Investigator Remarks:

September 11, 2005: TANK PASSED A RETEST AFTER PIPING WAS REPAIRED. BASED UPON INFORMATION PROVIDED TO DEC, NO FURTHER ACTION IS REQUIRED AT THIS TIME. jod

**Map Identification Number 77** **POLICE DEPT. HDQTR.GARAGE**  
10 ST.CASAMIT AVE.

**Spill Number: 8911573**  
YONKERS, NY NO ZIP PROVIDED

**Close Date: 12/16/1991**

**MAP LOCATION INFORMATION**

Site location mapped by: MANUAL MAPPING (3)  
Approximate distance from property: 1228 feet to the NE

**ADDRESS CHANGE INFORMATION**

Revised street: 10 ST CASIMIR AVE  
Revised zip code: 10701

Source of Spill: INSTITUTIONAL, EDUC, GOV, OTHER  
Notifier Type: Tank Tester  
Caller Name: SABASTEIN LORIFICE  
DEC Investigator: WXWADSWO

Spiller: SAME  
Notifier Name:  
Caller Agency: SUPPLIER TANK LINING  
Contact for more spill info:

Spiller Phone:  
Notifier Phone:  
Caller Phone: (718) 230-5664  
Contact Person Phone:

Spill Class: KNOWN RELEASE WITH MINIMAL POTENTIAL FOR FIRE OR HAZARD;DEC RESPONSE;WILLING RP;CORRECTIVE ACTION TAKEN

Spill Date	Date Cleanup Ceased	Cause of Spill	PBS # Involved		Meets Cleanup Standards		Penalty Recommended
03/08/1990	06/18/1953	TANK TEST FAILURE	3-493805		UNKNOWN		NO
Material Spilled		Material Class	Quantity Spilled	Units	Quantity Recovered	Units	Resource(s) Affected
GASOLINE		PETROLEUM	0	UNKNOWN	0	UNKNOWN	GROUNDWATER

**TANK TEST INFORMATION**

Tank Number	Tank Size	Tank Test Method	Leak Rate	Gross Leak or Failure
		Unknown	0.00	UNKNOWN

**Caller Remarks:**

WILL UNCOVER AND RETEST HORNER EZYCHECK GROSS LEAK

**DEC Investigator Remarks:**

Prior to Sept, 2004 data translation this spill Lead\_DEC Field was "WADSWORTH"  
09/27/95: This is additional information about material spilled

from the translation of the old spill file: TANK TEST.

**Map Identification Number 78**      **ST. JOSEPHS MED. CENTER**  
120 SOUTH BEUNT

**Spill Number: 9213722**  
YONKERS, NY NO ZIP PROVIDED

**Close Date: 04/16/1993**

**MAP LOCATION INFORMATION**

Site location mapped by: MANUAL MAPPING (2)

Approximate distance from property: 1269 feet to the S

**ADDRESS CHANGE INFORMATION**

Revised street: NO CHANGE

Revised zip code: 10701

Source of Spill: COMMERCIAL/INDUSTRIAL

Notifier Type: Tank Tester

Caller Name: TIM BOSHMAN

DEC Investigator: WXWADSWO

Spiller: SAME

Notifier Name:

Caller Agency: TANK TECH

Contact for more spill info:

Spiller Phone:

Notifier Phone:

Caller Phone: (914) 268-8265

Contact Person Phone:

Spill Class: KNOWN RELEASE WITH MINIMAL POTENTIAL FOR FIRE OR HAZARD;DEC RESPONSE;WILLING RP;CORRECTIVE ACTION TAKEN

Spill Date	Date Cleanup Ceased	Cause of Spill	PBS # Involved		Meets Cleanup Standards		Penalty Recommended
03/11/1993	04/16/1993	TANK TEST FAILURE	3-123161		NO		NO
Material Spilled		Material Class	Quantity Spilled	Units	Quantity Recovered	Units	Resource(s) Affected
#2 FUEL OIL		PETROLEUM	0	UNKNOWN	0	UNKNOWN	SOIL

**TANK TEST INFORMATION**

Tank Number	Tank Size	Tank Test Method	Leak Rate	Gross Leak or Failure
		Unknown	0.00	UNKNOWN

Caller Remarks:

WILL EIR

DEC Investigator Remarks:

Prior to Sept, 2004 data translation this spill Lead\_DEC Field was "WADSWORTH"

**Map Identification Number 79**      35 VARK ST

**Spill Number: 0108703**  
YONKERS, NY NO ZIP PROVIDED

**Close Date: 12/09/2003**

**MAP LOCATION INFORMATION**

Site location mapped by: ADDRESS MATCHING

Approximate distance from property: 1413 feet to the SSW

**ADDRESS CHANGE INFORMATION**

Revised street: NO CHANGE

Revised zip code: 10701

Source of Spill: INSTITUTIONAL, EDUC, GOV, OTHER  
 Notifier Type: Tank Tester  
 Caller Name: RENE LEWIS  
 DEC Investigator: WCHD

Spiller: SISTER MARY CUMMING  
 Notifier Name: MANUEL CENTENO  
 Caller Agency: AL EASTMAN & SON  
 Contact for more spill info: SISTER MARY CUMMING

Spiller Phone: (914) 476-7474  
 Notifier Phone: (718) 378-7000  
 Caller Phone: (718) 378-7000 ext. 2  
 Contact Person Phone: (914) 476-7474

Spill Class: KNOWN RELEASE WITH MINIMAL POTENTIAL FOR FIRE OR HAZARD;DEC RESPONSE;WILLING RP;CORRECTIVE ACTION TAKEN

Spill Date	Date Cleanup Ceased	Cause of Spill	Meets Cleanup Standards		Penalty Recommended	
11/30/2001		TANK TEST FAILURE	YES		NO	
Material Spilled	Material Class	Quantity Spilled	Units	Quantity Recovered	Units	Resource(s) Affected
#6 FUEL OIL	PETROLEUM	0	GALLONS	0	GALLONS	SOIL

Caller Remarks:

not a product leak it is an air leak - investigating at this time

DEC Investigator Remarks:

Prior to Sept, 2004 data translation this spill Lead\_DEC Field was "WCHD-JACKSON"  
 12/09/03 CLOSED BY DANIELLE JACKSON OF THE WESTCHESTER COUNTY HEALTH DEPARTMENT.

**Map Identification Number 80**      **GAMBARDELLA & SON**  
 274 NEW MAIN ST

**Spill Number: 0300868**  
 YONKERS, NY NO ZIP PROVIDED

**Close Date: 05/27/2003**

MAP LOCATION INFORMATION

Site location mapped by: ADDRESS MATCHING  
 Approximate distance from property: 1475 feet to the SSE

ADDRESS CHANGE INFORMATION

Revised street: NO CHANGE  
 Revised zip code: 10701

Source of Spill: COMMERCIAL/INDUSTRIAL  
 Notifier Type: Tank Tester  
 Caller Name: PAOLA CORONEL  
 DEC Investigator: WCHD

Spiller: PAOLA CORONEL - GAMBARDELLA & SON  
 Notifier Name: PAOLA CORONEL  
 Caller Agency: ELITE TANK TESTING  
 Contact for more spill info: PAOLA CORONEL

Spiller Phone: (914) 747-9741  
 Notifier Phone: (914) 747-9741  
 Caller Phone: (914) 747-9741  
 Contact Person Phone: (914) 747-9741

Spill Class: POSSIBLE REL WITH MIN POTENTIAL FOR FIRE OR HAZARD (OR KNOWN REL W/ NO DAMAGE);NO DEC RESP;WILLING RP;CORR ACTION TAKEN

Spill Date	Date Cleanup Ceased	Cause of Spill	Meets Cleanup Standards		Penalty Recommended	
04/24/2003		TANK TEST FAILURE	YES		NO	

Material Spilled	Material Class	Quantity Spilled	Units	Quantity Recovered	Units	Resource(s) Affected
DIESEL	PETROLEUM	0	GALLONS	0	GALLONS	SOIL
GASOLINE	PETROLEUM	0	GALLONS	0	GALLONS	SOIL

## TANK TEST INFORMATION

Tank Number	Tank Size	Tank Test Method	Leak Rate	Gross Leak or Failure
1	2000	Horner EZ Check I or II	0.00	UNKNOWN

Caller Remarks:

## RECOMMEND TO EXPOSE AND RE-TEST

DEC Investigator Remarks: NO DEC INVESTIGATOR REMARKS GIVEN FOR THIS SPILL.

**Map Identification Number 81**      **PUBLIC SCHOOL #10**  
60 HAWTHORNE AVE

**Spill Number: 9500916**      **Close Date: 09/22/1995**  
YONKERS, NY NO ZIP PROVIDED

## MAP LOCATION INFORMATION

Site location mapped by: ADDRESS MATCHING  
Approximate distance from property: 1522 feet to the WSW

## ADDRESS CHANGE INFORMATION

Revised street: NO CHANGE  
Revised zip code: 10701

Source of Spill: INSTITUTIONAL, EDUC, GOV, OTHER  
Notifier Type: Tank Tester  
Caller Name: JOHN MCKEARNIN  
DEC Investigator: WXWADSWO

Spiller:  
Notifier Name:  
Caller Agency: DRY AS A BONE INC  
Contact for more spill info:

Spiller Phone:  
Notifier Phone:  
Caller Phone: (914) 624-1724  
Contact Person Phone:

Spill Class: KNOWN RELEASE WITH MINIMAL POTENTIAL FOR FIRE OR HAZARD;DEC RESPONSE;WILLING RP;CORRECTIVE ACTION TAKEN

Spill Date	Date Cleanup Ceased	Cause of Spill	PBS # Involved	Meets Cleanup Standards	Penalty Recommended
04/22/1995	09/22/1995	TANK TEST FAILURE	3-413410	YES	NO

Material Spilled	Material Class	Quantity Spilled	Units	Quantity Recovered	Units	Resource(s) Affected
#2 FUEL OIL	PETROLEUM	0	UNKNOWN	0	UNKNOWN	SOIL

## TANK TEST INFORMATION

Tank Number	Tank Size	Tank Test Method	Leak Rate	Gross Leak or Failure
		Unknown	0.00	UNKNOWN

## Caller Remarks:

EIR HORNER EZY III GROSS LEAK

## DEC Investigator Remarks:

Prior to Sept, 2004 data translation this spill Lead\_DEC Field was "WADSWORTH"

**Map Identification Number 82** +  
82 MAPLE STREET

**Spill Number: 0406395**  
YONKERS, NY NO ZIP PROVIDED

**Close Date: 12/12/2004**

## MAP LOCATION INFORMATION

Site location mapped by: ADDRESS MATCHING

Approximate distance from property: 2046 feet to the E

## ADDRESS CHANGE INFORMATION

Revised street: NO CHANGE

Revised zip code: 10701

Source of Spill: PRIVATE DWELLING

Notifier Type: Tank Tester

Caller Name: POALA CORONEL

DEC Investigator: jbodee

Spiller: JOE RAPAGUA-REAL ESTATE

Notifier Name: POALA CORONEL

Caller Agency: ELITE ENVIRONMENTAL

Contact for more spill info: JOE RAPAGUA-REAL ESTATE

Spiller Phone: (914) 774-5566

Notifier Phone: (914) 747-9741

Caller Phone: (914) 747-9741

Contact Person Phone: (914) 774-5566

Spill Class: POSSIBLE RELEASE WITH MIN POTENTIAL FOR FIRE OR HAZARD (OR KNOWN REL W/ NO DAMAGE);NO DEC RESP;NO CORR ACTION REQUIRED

Spill Date	Date Cleanup Ceased	Cause of Spill	Meets Cleanup Standards		Penalty Recommended		
09/10/2004		TANK TEST FAILURE	NO		NO		
Material Spilled		Material Class	Quantity Spilled	Units	Quantity Recovered	Units	Resource(s) Affected
#2 FUEL OIL		PETROLEUM	0	UNKNOWN	0	UNKNOWN	GROUNDWATER
#2 FUEL OIL		PETROLEUM	0	POUNDS	0	POUNDS	GROUNDWATER

## TANK TEST INFORMATION

Tank Number	Tank Size	Tank Test Method	Leak Rate	Gross Leak or Failure
1	550	Horner EZ Check I or II	0.00	UNKNOWN
1	550	Horner EZ Check I or II	0.00	UNKNOWN

## Caller Remarks:

to expose &amp; retest or remove

## DEC Investigator Remarks:



12/12/04 TANK PASSED AN ISOLATION RETEST AFTER PIPING WAS REMOVED. TANK IS IN POOR CONDITION. BASED UPON INFORMATION PROVIDED TO DEC, NO FURTHER ACTION IS REQUIRED AT THIS TIME. jbo

**Map Identification Number 83**      **ST.NICK. OF MYRA**  
75 ASH STREET

**Spill Number: 8909083**  
YONKERS, NY NO ZIP PROVIDED

**Close Date: 07/30/1992**

#### MAP LOCATION INFORMATION

Site location mapped by: ADDRESS MATCHING  
Approximate distance from property: 2049 feet to the E

#### ADDRESS CHANGE INFORMATION

Revised street: NO CHANGE  
Revised zip code: 10701

Source of Spill: INSTITUTIONAL, EDUC, GOV, OTHER  
Notifier Type: Tank Tester  
Caller Name: STEVEN ASQUITH  
DEC Investigator: wxwadsw

Spiller: SAME  
Notifier Name:  
Caller Agency: TANK TECH CORP.  
Contact for more spill info:

Spiller Phone: (914) 963-0451  
Notifier Phone:  
Caller Phone: (914) 268-8265  
Contact Person Phone:

Spill Class: KNOWN RELEASE WITH MINIMAL POTENTIAL FOR FIRE OR HAZARD;DEC RESPONSE;WILLING RP;CORRECTIVE ACTION TAKEN

Spill Date	Date Cleanup Ceased	Cause of Spill	Meets Cleanup Standards		Penalty Recommended	
12/14/1989	07/30/1992	TANK TEST FAILURE	UNKNOWN		NO	
Material Spilled	Material Class	Quantity Spilled	Units	Quantity Recovered	Units	Resource(s) Affected
#2 FUEL OIL	PETROLEUM	0	POUNDS	0	POUNDS	SOIL

#### TANK TEST INFORMATION

Tank Number	Tank Size	Tank Test Method	Leak Rate	Gross Leak or Failure
		Unknown	0.00	UNKNOWN

#### Caller Remarks:

PBS #104817 RECORD SHOWED 2K BUT IT IS 3K TANK HAS BEEN EXC.WILLRET.ONTHUR 12/21/89;12/15/89 FATHER SLESINSKI LEFT MESSAGE ON ANS. MACHINE

#### DEC Investigator Remarks:

Prior to Sept, 2004 data translation this spill Lead\_DEC Field was "WADSWORTHH"

**Map Identification Number 84**      **DEPAUL BROTHERS**  
108 WARBURTON AVE.

**Spill Number: 9203538**  
YONKERS, NY NO ZIP PROVIDED

**Close Date: 12/02/1993**

**MAP LOCATION INFORMATION**

Site location mapped by: ADDRESS MATCHING  
Approximate distance from property: 2108 feet to the N

**ADDRESS CHANGE INFORMATION**

Revised street: NO CHANGE  
Revised zip code: 10701

Source of Spill: GASOLINE STATION

Notifier Type: Tank Tester

Caller Name: JIM SLAUGHTER

DEC Investigator: WXWADSWO

Spiller:

Notifier Name:

Caller Agency: IRA CONKLIN

Contact for more spill info:

Spiller Phone:

Notifier Phone:

Caller Phone: (914) 561-1512

Contact Person Phone:

Spill Class: KNOWN RELEASE WITH MINIMAL POTENTIAL FOR FIRE OR HAZARD;DEC RESPONSE;WILLING RP;CORRECTIVE ACTION TAKEN

Spill Date	Date Cleanup Ceased	Cause of Spill	PBS # Involved		Meets Cleanup Standards		Penalty Recommended
06/24/1992	12/02/1993	TANK TEST FAILURE	3-168637		UNKNOWN		NO
Material Spilled		Material Class	Quantity Spilled	Units	Quantity Recovered	Units	Resource(s) Affected
GASOLINE		PETROLEUM	0	POUNDS	0	POUNDS	GROUNDWATER

**TANK TEST INFORMATION**

Tank Number	Tank Size	Tank Test Method	Leak Rate	Gross Leak or Failure
		Unknown	0.00	UNKNOWN

**Caller Remarks:**

TWO TANKS SEPARATE TESTS WILL EIR NOT SURE WHEN 4K SUPER TEST WAS ABORTED AFTER 15 MIN.

**DEC Investigator Remarks:**

Prior to Sept, 2004 data translation this spill Lead\_DEC Field was "WADSWORTH"

**Map Identification Number 85**      **PUBLIC SCHOOL #9**  
JACKSON ST

**Spill Number: 8904740**  
YONKERS, NY NO ZIP PROVIDED

**Close Date: 08/13/1990**

**MAP LOCATION INFORMATION**

Site location mapped by: MANUAL MAPPING (2)  
Approximate distance from property: 2112 feet to the SSW

**ADDRESS CHANGE INFORMATION**

Revised street: JACKSON ST.  
Revised zip code: 10701

Source of Spill: INSTITUTIONAL, EDUC, GOV, OTHER  
 Notifier Type: Tank Tester  
 Caller Name: ROBERT CLARK  
 DEC Investigator: WXWADSWO

Spiller: PUBLIC SCHOOL #9  
 Notifier Name:  
 Caller Agency:  
 Contact for more spill info:

Spiller Phone:  
 Notifier Phone:  
 Caller Phone: (614) 351-1777  
 Contact Person Phone:

Spill Class: POSSIBLE REL WITH MIN POTENTIAL FOR FIRE OR HAZARD (OR KNOWN REL W/ NO DAMAGE);NO DEC RESP;WILLING RP;CORR ACTION TAKEN

Spill Date	Date Cleanup Ceased	Cause of Spill	PBS # Involved	Meets Cleanup Standards	Penalty Recommended
08/12/1989	08/13/1990	TANK TEST FAILURE	3-413585	UNKNOWN	NO

Material Spilled	Material Class	Quantity Spilled	Units	Quantity Recovered	Units	Resource(s) Affected
#4 FUEL OIL	PETROLEUM	0	GALLONS	0	GALLONS	GROUNDWATER

#### TANK TEST INFORMATION

Tank Number	Tank Size	Tank Test Method	Leak Rate	Gross Leak or Failure
		Unknown	0.00	UNKNOWN

#### Caller Remarks:

10K HORNER, GROSS LEAK, WILL ISOLATE & RETEST

#### DEC Investigator Remarks:

Prior to Sept, 2004 data translation this spill Lead\_DEC Field was "WADSWORTH"  
 08/13/90: TANK WAS ABANDONED IN PLACE.

**Map Identification Number 86**      **GAS WAY**  
 200 SOUTH BROADWAY

**Spill Number: 9900459**      **Close Date: 06/21/2001**  
 YONKERS, NY NO ZIP PROVIDED

#### MAP LOCATION INFORMATION

Site location mapped by: MANUAL MAPPING (3)  
 Approximate distance from property: 2141 feet to the S

#### ADDRESS CHANGE INFORMATION

Revised street: NO CHANGE  
 Revised zip code: 10701

Source of Spill: GASOLINE STATION  
 Notifier Type: Tank Tester  
 Caller Name: RON YAROM  
 DEC Investigator: WCHD

Spiller: DINO ODAURDI - GAS WAY  
 Notifier Name: RON YAROM  
 Caller Agency: CDSP DEVELOPMENT GROUP  
 Contact for more spill info: DINO ODAURDI

Spiller Phone: (914) 375-0954  
 Notifier Phone: (914) 632-8670  
 Caller Phone: (914) 632-8670  
 Contact Person Phone: (914) 375-0954

Spill Class: KNOWN RELEASE WITH MINIMAL POTENTIAL FOR FIRE OR HAZARD;NO DEC RESPONSE;WILLING RP;CORRECTIVE ACTION TAKEN

Spill Date	Date Cleanup Ceased	Cause of Spill	Meets Cleanup Standards		Penalty Recommended		
04/13/1999		TANK TEST FAILURE	YES		NO		
Material Spilled		Material Class	Quantity Spilled	Units	Quantity Recovered	Units	Resource(s) Affected
GASOLINE		PETROLEUM	0	GALLONS	0	GALLONS	SOIL

#### TANK TEST INFORMATION

Tank Number	Tank Size	Tank Test Method	Leak Rate	Gross Leak or Failure
	4000	Horner EZ Check I or II	0.00	UNKNOWN

#### Caller Remarks:

GAS STATION IS CLOSED AT THIS TIME-RESULTS GIVEN TO OWNER

DEC Investigator Remarks: NO DEC INVESTIGATOR REMARKS GIVEN FOR THIS SPILL.

**Map Identification Number 87** **DINOS GAS CENTER**  
200 SOUTH BROADWAY

**Spill Number: 8908085** **Close Date: 07/06/1990**  
YONKERS, NY NO ZIP PROVIDED

#### MAP LOCATION INFORMATION

Site location mapped by: MANUAL MAPPING (3)  
Approximate distance from property: 2141 feet to the S

#### ADDRESS CHANGE INFORMATION

Revised street: NO CHANGE  
Revised zip code: 10705

Source of Spill: GASOLINE STATION  
Notifier Type: Tank Tester  
Caller Name: ERIC DEITZ  
DEC Investigator: WXWADSWO

Spiller: SAME  
Notifier Name:  
Caller Agency: WC TANK TECH  
Contact for more spill info:

Spiller Phone: (914) 969-2473  
Notifier Phone:  
Caller Phone: (914) 564-9555  
Contact Person Phone:

Spill Class: KNOWN RELEASE WITH MINIMAL POTENTIAL FOR FIRE OR HAZARD;DEC RESPONSE;WILLING RP;CORRECTIVE ACTION TAKEN

Spill Date	Date Cleanup Ceased	Cause of Spill	PBS # Involved		Meets Cleanup Standards		Penalty Recommended
11/14/1989	07/06/1990	TANK TEST FAILURE	3-502308		UNKNOWN		NO
Material Spilled		Material Class	Quantity Spilled	Units	Quantity Recovered	Units	Resource(s) Affected
GASOLINE		PETROLEUM	0	POUNDS	0	POUNDS	GROUNDWATER

## TANK TEST INFORMATION

Tank Number	Tank Size	Tank Test Method	Leak Rate	Gross Leak or Failure
		Unknown	0.00	UNKNOWN

## Caller Remarks:

LEAK IN PIPING ABOVE TANK PRODUCT PUMPED BELOW PIPING WILL UNCOVER TANK AND REPAIR PIPING

## DEC Investigator Remarks:

Prior to Sept, 2004 data translation this spill Lead\_DEC Field was "WADSWORTH"  
 07/06/90: PIPING WAS FIXED AND RETESTED AND PASSED.

**Map Identification Number 88**      **SUPER TRANS INC**  
 60 ALEXANDER ST

**Spill Number: 9511617**      **Close Date: 08/29/2002**  
 YONKERS, NY NO ZIP PROVIDED

## MAP LOCATION INFORMATION

Site location mapped by: ADDRESS MATCHING  
 Approximate distance from property: 2147 feet to the NW

## ADDRESS CHANGE INFORMATION

Revised street: NO CHANGE  
 Revised zip code: 10701

Source of Spill: COMMERCIAL/INDUSTRIAL  
 Notifier Type: Tank Tester  
 Caller Name: JOHN LEDDY  
 DEC Investigator: tdghiosa

Spiller: ED MUTO - SUPER TRANS INC  
 Notifier Name: JOHN LEDDY  
 Caller Agency: PRO-TEST  
 Contact for more spill info: ED MUTO

Spiller Phone: (914) 968-3300  
 Notifier Phone: (516) 321-4670  
 Caller Phone: (516) 321-4670  
 Contact Person Phone: (914) 968-3300

Spill Class: KNOWN RELEASE WITH MINIMAL POTENTIAL FOR FIRE OR HAZARD;NO DEC RESPONSE;WILLING RP;CORRECTIVE ACTION TAKEN

Spill Date	Date Cleanup Ceased	Cause of Spill	Meets Cleanup Standards	Penalty Recommended
12/13/1995		TANK TEST FAILURE	NO	NO

Material Spilled	Material Class	Quantity Spilled	Units	Quantity Recovered	Units	Resource(s) Affected
DIESEL	PETROLEUM	0	GALLONS	0	GALLONS	SOIL

## TANK TEST INFORMATION

Tank Number	Tank Size	Tank Test Method	Leak Rate	Gross Leak or Failure
1	1000	Horner EZ Check I or II	-0.08	UNKNOWN

## Caller Remarks:

yonkers fd is aware of and is also responsible for test.

tank to be pumped and discarded.

## DEC Investigator Remarks:

Prior to Sept, 2004 data translation this spill Lead\_DEC Field was "GHIOSAY"

7-29-02 SITE INVESTIGATION REPORT RECIEVED FROM TEAM ENVIRONMENTAL. BASED ON THE INFORMATION CONTAINED IN THAT REPORT, NO FURTHER ACTION IS NEEDED. TG

**Map Identification Number 89**      **DYNAMITE AUTOMOTIVE**  
222 NEPPERHAM AVE

**Spill Number: 8903518**      **Close Date: 07/28/1989**  
YONKERS, NY NO ZIP PROVIDED

## MAP LOCATION INFORMATION

Site location mapped by: MANUAL MAPPING (3)

Approximate distance from property: 2163 feet to the NE

## ADDRESS CHANGE INFORMATION

Revised street: 222 NEPPERHAN AV

Revised zip code: 10701

Source of Spill: GASOLINE STATION

Notifier Type: Tank Tester

Caller Name: DAVID MORGAN

DEC Investigator: WXWADSWO

Spiller:

Notifier Name:

Caller Agency: TRI STATE TANK SERVICE

Contact for more spill info:

Spiller Phone:

Notifier Phone:

Caller Phone: (914) 434-7805

Contact Person Phone:

Spill Class: POSSIBLE REL WITH MIN POTENTIAL FOR FIRE OR HAZARD (OR KNOWN RELEASE W/ NO DAMAGE);DEC RESP;WILLING RP;CORR ACTION TAKEN

Spill Date	Date Cleanup Ceased	Cause of Spill	PBS # Involved		Meets Cleanup Standards		Penalty Recommended
07/07/1989	07/28/1989	TANK TEST FAILURE	3-489441		UNKNOWN		NO
Material Spilled		Material Class	Quantity Spilled	Units	Quantity Recovered	Units	Resource(s) Affected
GASOLINE		PETROLEUM	0	GALLONS	0	GALLONS	SOIL

## TANK TEST INFORMATION

Tank Number	Tank Size	Tank Test Method	Leak Rate	Gross Leak or Failure
		Unknown	0.00	UNKNOWN

## Caller Remarks:

TO I E R

## DEC Investigator Remarks:

Prior to Sept, 2004 data translation this spill Lead\_DEC Field was "WADSWORTH"

07/28/89: THE 10K TANK WAS RETESTED AND PASSED. PIPING WAS THE CAUSE OF FAILURE. INSPECTION MADE ON 7/28/89 SHOWED CONTAM. SOIL TO BE REMOVED. OK TO BACKFILL.

## Map Identification Number 90

53 POPLAR STREET

YONKERS, NY NO ZIP PROVIDED

Spill Number: 0313217

Close Date: 05/06/2004

## MAP LOCATION INFORMATION

Site location mapped by: ADDRESS MATCHING

Approximate distance from property: 2210 feet to the ESE

## ADDRESS CHANGE INFORMATION

Revised street: NO CHANGE

Revised zip code: 10701

Source of Spill: PRIVATE DWELLING

Notifier Type: Tank Tester

Caller Name: MARTY MORGAN

DEC Investigator: jbo

Spiller: REALTY GANI BALJRKTARI

Notifier Name: MARTY MORGAN

Caller Agency: US TANK TECH

Contact for more spill info: REALTY GANI BALJRKTARI

Spiller Phone: (914) 804-9360

Notifier Phone: (845) 225-5240

Caller Phone: (845) 225-5240

Contact Person Phone: (914) 804-9360

Spill Class: KNOWN RELEASE WITH MINIMAL POTENTIAL FOR FIRE OR HAZARD;NO DEC RESPONSE;WILLING RP;CORRECTIVE ACTION TAKEN

Spill Date	Date Cleanup Ceased	Cause of Spill	Meets Cleanup Standards		Penalty Recommended	
03/02/2004		TANK TEST FAILURE	YES		NO	
Material Spilled	Material Class	Quantity Spilled	Units	Quantity Recovered	Units	Resource(s) Affected
#2 FUEL OIL	PETROLEUM	0	GALLONS	0	GALLONS	GROUNDWATER

## TANK TEST INFORMATION

Tank Number	Tank Size	Tank Test Method	Leak Rate	Gross Leak or Failure
1	1000	Horner EZ Check I or II	0.00	UNKNOWN

## Caller Remarks:

RECOMMEND: UNCOVER REPAIR RETEST

## DEC Investigator Remarks:

Prior to Sept, 2004 data translation this spill Lead\_DEC Field was "O'DEE"

05/06/04 TANK PASSED RETEST AFTER PIPING WAS REPAIRED. NFA jbo

**Map Identification Number 91**

173 ELM ST

YONKERS, NY NO ZIP PROVIDED

**Spill Number: 9913275****Close Date: 08/31/2000**

## MAP LOCATION INFORMATION

Site location mapped by: MANUAL MAPPING (3)

Approximate distance from property: 2214 feet to the E

## ADDRESS CHANGE INFORMATION

Revised street: NO CHANGE

Revised zip code: 10701

Source of Spill: PRIVATE DWELLING

Notifier Type: Tank Tester

Caller Name: KATHY MORGAN

DEC Investigator: jbodee

Spiller: TONY DIDONATO

Notifier Name: KEVIN SMITH

Caller Agency: US TANK TECH

Contact for more spill info: TONY DIDONATO

Spiller Phone: (917) 299-8311

Notifier Phone: (914) 225-5240

Caller Phone: (914) 225-5240

Contact Person Phone: (917) 299-8311

Spill Class: KNOWN RELEASE WITH MINIMAL POTENTIAL FOR FIRE OR HAZARD;NO DEC RESPONSE;WILLING RP;CORRECTIVE ACTION TAKEN

Spill Date	Date Cleanup Ceased	Cause of Spill	Meets Cleanup Standards	Penalty Recommended
02/23/2000		TANK TEST FAILURE	YES	NO

NO MATERIAL INFORMATION GIVEN FOR THIS SPILL

## TANK TEST INFORMATION

Tank Number	Tank Size	Tank Test Method	Leak Rate	Gross Leak or Failure
001	550	Horner EZ Check I or II	0.00	UNKNOWN

Caller Remarks:

WILL REPAIR PIPING AND RETEST

DEC Investigator Remarks:

Prior to Sept, 2004 data translation this spill Lead\_DEC Field was "O'DEE"

08/31/2000 TAKE PIDE CUT, CLEANED AND ABANDONED TANK IN PLACE. NFA

**Map Identification Number 92****COMMUNITY BAPTIST CHURCH**  
156 NORTH BROADWAY

YONKERS, NY NO ZIP PROVIDED

**Spill Number: 0208451****Close Date: 04/30/2005**

## MAP LOCATION INFORMATION

Site location mapped by: ADDRESS MATCHING

Approximate distance from property: 2377 feet to the N

## ADDRESS CHANGE INFORMATION

Revised street: NO CHANGE

Revised zip code: 10701



Source of Spill: INSTITUTIONAL, EDUC, GOV, OTHER  
 Notifier Type: Tank Tester  
 Caller Name: PAULA CORNELL  
 DEC Investigator: WCHD

Spiller: TOM TOWELS - COMMUNITY BAPTIST CHURCH  
 Notifier Name: SAME  
 Caller Agency: ELITE TANK TESTING  
 Contact for more spill info: PAULA CORNELL

Spiller Phone: (914) 965-2747  
 Notifier Phone:  
 Caller Phone: (914) 747-9741  
 Contact Person Phone: (914) 747-9741

Spill Class: KNOWN RELEASE WITH MINIMAL POTENTIAL FOR FIRE OR HAZARD;NO DEC RESPONSE;WILLING RP;CORRECTIVE ACTION TAKEN

Spill Date	Date Cleanup Ceased	Cause of Spill	Meets Cleanup Standards		Penalty Recommended	
11/14/2002		TANK TEST FAILURE	YES		NO	
Material Spilled	Material Class	Quantity Spilled	Units	Quantity Recovered	Units	Resource(s) Affected
#2 FUEL OIL	PETROLEUM	0	GALLONS	0	GALLONS	SOIL

#### TANK TEST INFORMATION

Tank Number	Tank Size	Tank Test Method	Leak Rate	Gross Leak or Failure
1	3000	Horner EZ Check I or II	0.00	UNKNOWN

#### Caller Remarks:

TANK FAILED THE TEST.TOP OF THE TANK FAILED .

#### DEC Investigator Remarks:

Prior to Sept, 2004 data translation this spill Lead\_DEC Field was "WCHD-SCHNEIDER"

04/30/05 PBS FACILITY. TANK PASSED A RETEST AFTER PIPING WAS REPAIRED. FILE CLOSED BY DANIELLE JACKSON OF THE WESTCHESTER COUNTY HEALTH DEPT. NO FURTHER ACTION IS REQUIRED AT THIS TIME. jod

**Map Identification Number 93**      **APT BUILDING**  
 153-155 NORTH BROADWAY

**Spill Number: 9903104**      **Close Date: 11/30/1999**  
 YONKERS, NY NO ZIP PROVIDED

#### MAP LOCATION INFORMATION

Site location mapped by: ADDRESS MATCHING  
 Approximate distance from property: 2436 feet to the N

#### ADDRESS CHANGE INFORMATION

Revised street: 153 NORTH BROADWAY  
 Revised zip code: 10701

Source of Spill: INSTITUTIONAL, EDUC, GOV, OTHER  
 Notifier Type: Tank Tester  
 Caller Name: ROB TREPP  
 DEC Investigator: tdghiosa

Spiller: ROBERT TAUBER  
 Notifier Name: ROB TREPP  
 Caller Agency: DORSON ENVIRONMENTAL  
 Contact for more spill info:

Spiller Phone: (914) 472-1860  
 Notifier Phone: (914) 592-3117  
 Caller Phone: (914) 592-3117  
 Contact Person Phone:

Spill Class: KNOWN RELEASE WITH MINIMAL POTENTIAL FOR FIRE OR HAZARD;NO DEC RESPONSE;WILLING RP;CORRECTIVE ACTION TAKEN

Spill Date	Date Cleanup Ceased	Cause of Spill	PBS # Involved	Meets Cleanup Standards	Penalty Recommended	
06/17/1999		TANK TEST FAILURE	3-800135	NO	NO	
Material Spilled	Material Class	Quantity Spilled	Units	Quantity Recovered	Units	Resource(s) Affected
#2 FUEL OIL	PETROLEUM	0	GALLONS	0	GALLONS	SOIL

TANK TEST INFORMATION

Tank Number	Tank Size	Tank Test Method	Leak Rate	Gross Leak or Failure
	2000	Horner EZ Check I or II	0.00	FAIL

Caller Remarks:

test was requested by owner.

DEC Investigator Remarks:

Prior to Sept, 2004 data translation this spill Lead\_DEC Field was "GHIOSAY"  
12/27/99 LETTER SENT TO TKO REALTY BY WCHD; MUST PROVIDE A

WRITTEN REPORT DETAILING THE WORK PERFORMED.

**Map Identification Number 94**      **YONKERS MOTORS**  
210 SOUTH BROADWAY

**Spill Number: 9304771**      **Close Date: 02/17/1995**  
YONKERS, NY NO ZIP PROVIDED

MAP LOCATION INFORMATION

Site location mapped by: MANUAL MAPPING (3)  
Approximate distance from property: 2466 feet to the S

ADDRESS CHANGE INFORMATION

Revised street: NO CHANGE  
Revised zip code: 10705

Source of Spill: COMMERCIAL/INDUSTRIAL

Notifier Type: Other

Caller Name: TOM GALLINGER

DEC Investigator: WXWADSWO

Spiller: SAME

Notifier Name:

Caller Agency: ENVIROPACT CONSULT.

Contact for more spill info:

Spiller Phone:

Notifier Phone:

Caller Phone: ( ) 963-4346

Contact Person Phone:

Spill Class: KNOWN RELEASE THAT CREATES POTENTIAL FOR FIRE OR HAZARD;DEC RESPONSE;WILLING RP;CORRECTIVE ACTION TAKEN

Spill Date	Date Cleanup Ceased	Cause of Spill	PBS # Involved		Meets Cleanup Standards		Penalty Recommended
07/15/1993	02/17/1995	TANK TEST FAILURE	3-600444		NO		NO
Material Spilled		Material Class	Quantity Spilled	Units	Quantity Recovered	Units	Resource(s) Affected
#2 FUEL OIL		PETROLEUM	0	UNKNOWN	0	UNKNOWN	SOIL

## TANK TEST INFORMATION

Tank Number	Tank Size	Tank Test Method	Leak Rate	Gross Leak or Failure
		Unknown	0.00	UNKNOWN

## Caller Remarks:

EXCAVATING SAMPLING REFER TO PBS PETRO-TITE

## DEC Investigator Remarks:

Prior to Sept, 2004 data translation this spill Lead\_DEC Field was "WADSWORTH"

09/27/95: This is additional information about material spilled from the translation of the old spill file: TANK TEST.

**Map Identification Number 95**      **PUBLIC SCHOOL #23**  
56 VAN CORTLAND AVE.

**Spill Number: 9500961**  
YONKERS, NY NO ZIP PROVIDED

**Close Date: 09/22/1995**

## MAP LOCATION INFORMATION

Site location mapped by: ADDRESS MATCHING

Approximate distance from property: 2579 feet to the ESE

## ADDRESS CHANGE INFORMATION

Revised street: 56 VAN CORTLANDT PARK AV

Revised zip code: 10701

Source of Spill: INSTITUTIONAL, EDUC, GOV, OTHER

Notifier Type: Tank Tester

Caller Name: ROBERT KLESHDEY

DEC Investigator: WXWADSWO

Spiller:

Notifier Name:

Caller Agency: DRY AS A BONE INC

Contact for more spill info:

Spiller Phone:

Notifier Phone:

Caller Phone: (516) 678-5115

Contact Person Phone:

Spill Class: KNOWN RELEASE THAT CREATES POTENTIAL FOR FIRE OR HAZARD;DEC RESPONSE;WILLING RP;CORRECTIVE ACTION TAKEN

Spill Date	Date Cleanup Ceased	Cause of Spill	PBS # Involved	Meets Cleanup Standards	Penalty Recommended
04/24/1995	09/22/1995	TANK TEST FAILURE	3-413550	YES	NO

Material Spilled	Material Class	Quantity Spilled	Units	Quantity Recovered	Units	Resource(s) Affected
#4 FUEL OIL	PETROLEUM	0	UNKNOWN	0	UNKNOWN	SOIL

## TANK TEST INFORMATION

Tank Number	Tank Size	Tank Test Method	Leak Rate	Gross Leak or Failure
		Unknown	0.00	UNKNOWN

## Caller Remarks:

E.I.R. HORNER EZY CHECK III GROSS LEAK

## DEC Investigator Remarks:

Prior to Sept, 2004 data translation this spill Lead\_DEC Field was "WADSWORTH"

**Map Identification Number 96**      **NILSEN**      **Spill Number: 9803957**      **Close Date: 03/03/2003**  
190 PALISADE AVE      YONKERS, NY NO ZIP PROVIDED

## MAP LOCATION INFORMATION

Site location mapped by: ADDRESS MATCHING  
Approximate distance from property: 2615 feet to the NNE

## ADDRESS CHANGE INFORMATION

Revised street: NO CHANGE  
Revised zip code: 10703

Source of Spill: PRIVATE DWELLING	Spiller: KEN NILSEN - KEN NILSEN	Spiller Phone: (914) 738-4331
Notifier Type: Tank Tester	Notifier Name: ALBERTO LOPEZ	Notifier Phone: (516) 321-4670
Caller Name: JOHN LEDDY	Caller Agency: PROTEST ENTERPRISES	Caller Phone: (516) 321-4670
DEC Investigator: jbodee	Contact for more spill info: KEN NILSEN	Contact Person Phone: (914) 738-4331

Spill Class: POSSIBLE RELEASE WITH MIN POTENTIAL FOR FIRE OR HAZARD (OR KNOWN REL W/ NO DAMAGE);NO DEC RESP;NO CORR ACTION REQUIRED

Spill Date	Date Cleanup Ceased	Cause of Spill	Meets Cleanup Standards	Penalty Recommended
06/26/1998		TANK TEST FAILURE	YES	NO

Material Spilled	Material Class	Quantity Spilled	Units	Quantity Recovered	Units	Resource(s) Affected
#2 FUEL OIL	PETROLEUM	0	GALLONS	0	GALLONS	SOIL

## TANK TEST INFORMATION

Tank Number	Tank Size	Tank Test Method	Leak Rate	Gross Leak or Failure
1	3000	Horner EZ Check I or II	0.00	UNKNOWN

-----  
 Caller Remarks: NO REMARKS GIVEN FOR THIS SPILL  
 -----

DEC Investigator Remarks:

Prior to Sept, 2004 data translation this spill Lead\_DEC Field was "O'DEE"  
 SEE SPILL 02-07962

Administratively Closed. jbo

**Map Identification Number 97**      **NILSEN RESIDENCE**  
 190 PALISADES AVE

**Spill Number: 0207962**      **Close Date: 09/03/2003**  
 YONKERS, NY NO ZIP PROVIDED

## MAP LOCATION INFORMATION

Site location mapped by: ADDRESS MATCHING  
 Approximate distance from property: 2615 feet to the NNE

## ADDRESS CHANGE INFORMATION

Revised street: 190 PALISADE AVE  
 Revised zip code: 10703

Source of Spill: PRIVATE DWELLING  
 Notifier Type: Tank Tester  
 Caller Name: JOHN LEDDY  
 DEC Investigator: WCHD

Spiller: KEN NILSEN  
 Notifier Name: A LOPEZ  
 Caller Agency: PROTEST ENTERPRISES  
 Contact for more spill info: KEN NILSEN

Spiller Phone: (914) 476-3814  
 Notifier Phone: (631) 321-4670  
 Caller Phone: (631) 321-4670  
 Contact Person Phone: (914) 476-3814

Spill Class: KNOWN RELEASE WITH MINIMAL POTENTIAL FOR FIRE OR HAZARD;NO DEC RESPONSE;WILLING RP;CORRECTIVE ACTION TAKEN  
 -----

Spill Date	Date Cleanup Ceased	Cause of Spill	Meets Cleanup Standards	Penalty Recommended
10/31/2002		TANK TEST FAILURE	YES	NO

Material Spilled	Material Class	Quantity Spilled	Units	Quantity Recovered	Units	Resource(s) Affected
#2 FUEL OIL	PETROLEUM	0	GALLONS	0	GALLONS	SOIL

-----  
 Caller Remarks:

reccommend uncover - repair and retest  
 -----

DEC Investigator Remarks:

Prior to Sept, 2004 data translation this spill Lead\_DEC Field was "WCHD - SCHNEIDER"  
09/03/03 TANK REMOVED, CLEAN UP SUFFICIENT.

**Map Identification Number 98**      **PUBLIC SCHOOL #6**  
PUBLIC SCHOOL #6

**Spill Number: 8903954**      **Close Date: 07/30/1992**  
YONKERS, NY NO ZIP PROVIDED

## MAP LOCATION INFORMATION

Site location mapped by: MANUAL MAPPING (3)  
Approximate distance from property: 2633 feet to the N

## ADDRESS CHANGE INFORMATION

Revised street: 33 ASHBURTON AVE  
Revised zip code: 10701

Source of Spill: INSTITUTIONAL, EDUC, GOV, OTHER  
Notifier Type: Tank Tester  
Caller Name: ROBERT CLARK  
DEC Investigator: UNASSIGNED

Spiller: SAME  
Notifier Name:  
Caller Agency: CHEM WASTE MGMT.  
Contact for more spill info:

Spiller Phone:  
Notifier Phone:  
Caller Phone: (614) 351-1777  
Contact Person Phone:

Spill Class: KNOWN RELEASE WITH MINIMAL POTENTIAL FOR FIRE OR HAZARD;NO DEC RESPONSE;WILLING RP;CORRECTIVE ACTION TAKEN

Spill Date	Date Cleanup Ceased	Cause of Spill	Meets Cleanup Standards		Penalty Recommended	
07/20/1989	07/30/1992	TANK TEST FAILURE	UNKNOWN		NO	
Material Spilled	Material Class	Quantity Spilled	Units	Quantity Recovered	Units	Resource(s) Affected
#4 FUEL OIL	PETROLEUM	0	UNKNOWN	0	UNKNOWN	GROUNDWATER

## TANK TEST INFORMATION


Tank Number	Tank Size	Tank Test Method	Leak Rate	Gross Leak or Failure
		Unknown	0.00	UNKNOWN

## Caller Remarks:

20K TANK. HORNER EZY CHECK. HIGH VOL., NO RATE, UNABLE TO READ. TO ISOLATE & RETEST.

## DEC Investigator Remarks:

Prior to Sept, 2004 data translation this spill Lead\_DEC Field was " "




---

**CLOSED STATUS UNKNOWN CAUSE SPILLS AND OTHER CAUSE SPILLS IDENTIFIED WITHIN 1/2 MILE SEARCH RADIUS**


---

Please Note: \* - Compass directions can vary substantially for sites located very close to the subject property address.

**Map Identification Number 99**      **CITY GARAGE**  
87 NEPPERHAN AVE.

**Spill Number: 9313100**      **Close Date: 02/23/1994**  
YONKERS, NY NO ZIP PROVIDED

MAP LOCATION INFORMATION  
Site location mapped by: ADDRESS MATCHING  
Approximate distance from property: 342 feet to the SSE

ADDRESS CHANGE INFORMATION  
Revised street: NO CHANGE  
Revised zip code: 10701

Source of Spill: TANK TRUCK  
Notifier Type: Affected Persons  
Caller Name: DISP. MACK  
DEC Investigator: tdghiosa

Spiller: CASTLE FUEL  
Notifier Name:  
Caller Agency: YONKER F.D.  
Contact for more spill info:

Spiller Phone:  
Notifier Phone:  
Caller Phone: ( ) 377-7555  
Contact Person Phone:

Spill Class: KNOWN RELEASE THAT CREATES POTENTIAL FOR FIRE OR HAZARD;DEC RESPONSE;WILLING RP;CORRECTIVE ACTION TAKEN

Spill Date	Date Cleanup Ceased	Cause of Spill	Meets Cleanup Standards		Penalty Recommended	
02/04/1994	02/23/1994	UNKNOWN	NO		NO	
Material Spilled	Material Class	Quantity Spilled	Units	Quantity Recovered	Units	Resource(s) Affected
#2 FUEL OIL	PETROLEUM	400.00	GALLONS	0.00	GALLONS	SEWER

Caller Remarks:

CALLER SAYS DELIVERY TRUCK WAS SOURCE YONKERS SEWER DEPT. NOTIFIED F.D. WILL INVESTIGATE BOOMS ALONG CREEK & HUDSON ARE BEING PLACED BY YONKERS HAZ-MAT

DEC Investigator Remarks:

Prior to Sept, 2004 data translation this spill Lead\_DEC Field was "GHIOSAY"

**Map Identification Number 100**     **PRIVATE RESIDENCE**  
20 SOUTH BROADWAY

**Spill Number: 9702239**  
YONKERS, NY NO ZIP PROVIDED

**Close Date: 11/10/1997**

**MAP LOCATION INFORMATION**

Site location mapped by: ADDRESS MATCHING

Approximate distance from property: 427 feet to the WNW

**ADDRESS CHANGE INFORMATION**

Revised street: NO CHANGE

Revised zip code: 10701

Source of Spill: PRIVATE DWELLING

Notifier Type: Other

Caller Name: FRAN ARCHEY

DEC Investigator: tdghiosa

Spiller: STEVE - PRIVATE RESIDENCE

Notifier Name: STEVE

Caller Agency: A L EASTMOND

Contact for more spill info: STEVE

Spiller Phone: (914) 963-3200

Notifier Phone: (914) 963-3200

Caller Phone: (718) 378-3000

Contact Person Phone: (914) 963-3200

Spill Class: KNOWN RELEASE WITH MINIMAL POTENTIAL FOR FIRE OR HAZARD;DEC RESPONSE;WILLING RP;CORRECTIVE ACTION TAKEN

Spill Date	Date Cleanup Ceased	Cause of Spill	Meets Cleanup Standards		Penalty Recommended		
05/21/1997		UNKNOWN	YES		NO		
Material Spilled		Material Class	Quantity Spilled	Units	Quantity Recovered	Units	Resource(s) Affected
#2 FUEL OIL		PETROLEUM	20.00	GALLONS	0.00	GALLONS	SOIL

**Caller Remarks:**

spill is in the process of being cleaned up by oil co

**DEC Investigator Remarks:**

Prior to Sept, 2004 data translation this spill Lead\_DEC Field was "GHIOSAY"

08/25/97: This spill was inadvertently assigned to Region 2 by

Dispatch Center. It is a Region 3 (Westchester county)

spill. AM Chieco.



**Map Identification Number 101**

30 SOUTH BROADWAY

YONKERS, NY NO ZIP PROVIDED

**Spill Number: 0211687****Close Date: 05/06/2004**

## MAP LOCATION INFORMATION

Site location mapped by: ADDRESS MATCHING

Approximate distance from property: 449 feet to the W

## ADDRESS CHANGE INFORMATION

Revised street: NO CHANGE

Revised zip code: 10701

Source of Spill: COMMERCIAL/INDUSTRIAL

Notifier Type: Responsible Party

Caller Name: JOE ABRUZESE

DEC Investigator: WCHD

Spiller: LYNN PERSICO

Notifier Name: BUILDING SUPER

Caller Agency: PERBAR REALTY

Contact for more spill info: LYNN PERSICO

Spiller Phone: (914) 592-3500

Notifier Phone:

Caller Phone: (914) 522-0368

Contact Person Phone: (914) 592-3500

Spill Class: KNOWN RELEASE WITH MINIMAL POTENTIAL FOR FIRE OR HAZARD;DEC RESPONSE;WILLING RP;CORRECTIVE ACTION TAKEN

Spill Date	Date Cleanup Ceased	Cause of Spill	Meets Cleanup Standards		Penalty Recommended	
02/25/2003		OTHER	YES		NO	
Material Spilled	Material Class	Quantity Spilled	Units	Quantity Recovered	Units	Resource(s) Affected
#2 FUEL OIL	PETROLEUM	5.00	GALLONS	0.00	GALLONS	SOIL

## Caller Remarks:

EASTMEN TANK IS ENROUTE to pump/vac out water w/oil sheen from basement. Water line broke w/water going to basement & furnace.  
Oil from burners put sheen onto water.

## DEC Investigator Remarks:

Prior to Sept, 2004 data translation this spill Lead\_DEC Field was "WCHD - MANCINI"  
RECOMMENDED FOR CLOSURE BY WCHD-MANCINI.

**Map Identification Number 102****GETTY S/S**

124-128 NEPPERHAN AVE

YONKERS, NY NO ZIP PROVIDED

**Spill Number: 9103437****Close Date: 11/12/1991**

## MAP LOCATION INFORMATION

Site location mapped by: ADDRESS MATCHING

Approximate distance from property: 517 feet to the ESE

## ADDRESS CHANGE INFORMATION

Revised street: 126 NEPPERHAN AV

Revised zip code: 10701

Source of Spill: GASOLINE STATION  
 Notifier Type: Citizen  
 Caller Name: DOMINIC  
 DEC Investigator: tdghiosa

Spiller: SAME  
 Notifier Name:  
 Caller Agency: CITIZEN  
 Contact for more spill info:

Spiller Phone:  
 Notifier Phone:  
 Caller Phone: ( ) 643-5784  
 Contact Person Phone:

Spill Class: KNOWN RELEASE WITH MINIMAL POTENTIAL FOR FIRE OR HAZARD;DEC RESPONSE;WILLING RP;CORRECTIVE ACTION TAKEN

Spill Date	Date Cleanup Ceased	Cause of Spill	Meets Cleanup Standards		Penalty Recommended	
06/27/1991		UNKNOWN	UNKNOWN		NO	

Material Spilled	Material Class	Quantity Spilled	Units	Quantity Recovered	Units	Resource(s) Affected
GASOLINE	PETROLEUM	0	POUNDS	0	POUNDS	GROUNDWATER

Caller Remarks:

WHILE PUTTING IN BUILDING NOTICED CONTAMINATED DIRT AND PRODUCT POSSIBLY FLOATING IN GROUNDWATER TODD GHIOSAY TO CHECK OUT

DEC Investigator Remarks:

Prior to Sept, 2004 data translation this spill Lead\_DEC Field was "GHIOSAY"

**Map Identification Number 103** **OFFICE BUILDING**  
 45 SOUTH BROADWAY

**Spill Number: 9400256**  
 YONKERS, NY NO ZIP PROVIDED

**Close Date: 12/12/1994**

MAP LOCATION INFORMATION

Site location mapped by: ADDRESS MATCHING  
 Approximate distance from property: 582 feet to the WSW

ADDRESS CHANGE INFORMATION

Revised street: NO CHANGE  
 Revised zip code: 10701

Source of Spill: COMMERCIAL/INDUSTRIAL  
 Notifier Type: Other  
 Caller Name: MARK PARKER  
 DEC Investigator: tdghiosa

Spiller:  
 Notifier Name:  
 Caller Agency: LAW ENVIR.  
 Contact for more spill info:

Spiller Phone:  
 Notifier Phone:  
 Caller Phone: (212) 768-3410  
 Contact Person Phone:

Spill Class: KNOWN RELEASE WITH MINIMAL POTENTIAL FOR FIRE OR HAZARD;DEC RESPONSE;WILLING RP;CORRECTIVE ACTION TAKEN

Spill Date	Date Cleanup Ceased	Cause of Spill	Meets Cleanup Standards		Penalty Recommended	
04/06/1994	12/12/1994	UNKNOWN	NO		NO	

Material Spilled	Material Class	Quantity Spilled	Units	Quantity Recovered	Units	Resource(s) Affected
#4 FUEL OIL	PETROLEUM	0	UNKNOWN	0	UNKNOWN	SOIL

-----

Caller Remarks:

PHASE II INVESTIGATION FOUND CONTAMINATED SOIL

-----

DEC Investigator Remarks:

Prior to Sept, 2004 data translation this spill Lead\_DEC Field was "GHIOSAY"

**Map Identification Number 104**      **SERVICE BOX 532**  
53 SOUTH BROADWAY

**Spill Number: 9614562**      **Close Date: 04/03/2003**  
YONKERS, NY NO ZIP PROVIDED

MAP LOCATION INFORMATION

Site location mapped by: ADDRESS MATCHING

Approximate distance from property: 646 feet to the WSW

ADDRESS CHANGE INFORMATION

Revised street: NO CHANGE

Revised zip code: 10701

Source of Spill: COMMERCIAL/INDUSTRIAL

Notifier Type: Other

Caller Name: JOE DEVOTI

DEC Investigator: tdghiosa

Spiller:

Notifier Name: MR DELAHOSE

Caller Agency: CONED

Contact for more spill info:

Spiller Phone:

Notifier Phone: (914) 925-6205

Caller Phone: (212) 580-6763

Contact Person Phone:

Spill Class: KNOWN RELEASE WITH MINIMAL POTENTIAL FOR FIRE OR HAZARD;NO DEC RESPONSE;WILLING RP;CORRECTIVE ACTION TAKEN

-----

Spill Date	Date Cleanup Ceased	Cause of Spill	Meets Cleanup Standards	Penalty Recommended
03/18/1997		UNKNOWN	NO	NO

-----

Material Spilled	Material Class	Quantity Spilled	Units	Quantity Recovered	Units	Resource(s) Affected
UNKNOWN MATERIAL	OTHER	10.00	GALLONS	0.00	GALLONS	SOIL

-----

Caller Remarks:

CALLER WASN'T SURE AT TIME OF CALL WHO EXACTLY IS RESPONSIBLE FOR THE SPILL - SPILL DISCOVERED AFTER A SMALL QTY OF THIS LIQUID LEAKED INTO THE BASEMENT OF 53 SOUTH BROADWAY

-----

DEC Investigator Remarks:

Prior to Sept, 2004 data translation this spill Lead\_DEC Field was "GHIOSAY"

**Map Identification Number 105**

15 LOCUST HILL

YONKERS, NY NO ZIP PROVIDED

**Spill Number: 0209929****Close Date: 12/31/2002**

## MAP LOCATION INFORMATION

Site location mapped by: MANUAL MAPPING (3)  
 Approximate distance from property: 722 feet to the N

## ADDRESS CHANGE INFORMATION

Revised street: 15 LOCUST HILL AV  
 Revised zip code: 10701

Source of Spill: TANK TRUCK  
 Notifier Type: Responsible Party  
 Caller Name: YONKERS PD  
 DEC Investigator: WCHD

Spiller: FERRENTINO OIL  
 Notifier Name:  
 Caller Agency:  
 Contact for more spill info: YONKERS PD

Spiller Phone: (718) 832-6700  
 Notifier Phone:  
 Caller Phone: (914) 377-7900  
 Contact Person Phone: (914) 377-7900

Spill Class: KNOWN RELEASE THAT CREATES POTENTIAL FOR FIRE OR HAZARD;DEC RESPONSE;WILLING RP;CORRECTIVE ACTION TAKEN

Spill Date	Date Cleanup Ceased	Cause of Spill	Meets Cleanup Standards		Penalty Recommended	
12/31/2002		UNKNOWN	YES		NO	
Material Spilled	Material Class	Quantity Spilled	Units	Quantity Recovered	Units	Resource(s) Affected
#2 FUEL OIL	PETROLEUM	50.00	GALLONS	0.00	GALLONS	SOIL

## Caller Remarks:

APPROX 50 GALS SPILLED WHEN DELIVERY WAS BEING MADE TRUCK WAS PARKED ON INCLINE - POSS VALVE PROBLEM WITH TRUCK - PRODUCT DID ENTER SEWER

DEC Investigator Remarks: NO DEC INVESTIGATOR REMARKS GIVEN FOR THIS SPILL.

**Map Identification Number 106**

**GAS STATION**  
 PALISADES AVE.& ELM ST.

YONKERS, NY NO ZIP PROVIDED

**Spill Number: 9106904****Close Date: 07/21/1992**

## MAP LOCATION INFORMATION

Site location mapped by: MANUAL MAPPING (3)  
 Approximate distance from property: 862 feet to the NE

## ADDRESS CHANGE INFORMATION

Revised street: PALISADE AVE / ELM ST  
 Revised zip code: 10701

Source of Spill: GASOLINE STATION  
 Notifier Type: Fire Department  
 Caller Name: LT. DUNN  
 DEC Investigator: tdghiosa

Spiller:  
 Notifier Name:  
 Caller Agency: YONKERS F.D.  
 Contact for more spill info:

Spiller Phone:  
 Notifier Phone:  
 Caller Phone: (914) 423-7100  
 Contact Person Phone:

Spill Class: KNOWN RELEASE WITH MINIMAL POTENTIAL FOR FIRE OR HAZARD;DEC RESPONSE;WILLING RP;CORRECTIVE ACTION TAKEN

Spill Date	Date Cleanup Ceased	Cause of Spill	Meets Cleanup Standards	Penalty Recommended
------------	---------------------	----------------	-------------------------	---------------------

09/26/1991	06/18/1953	UNKNOWN	UNKNOWN	NO
------------	------------	---------	---------	----

Material Spilled	Material Class	Quantity Spilled	Units	Quantity Recovered	Units	Resource(s) Affected
GASOLINE	PETROLEUM	300.00	GALLONS	0.00	GALLONS	SEWER

Caller Remarks:

YONKERS HAZMAT ON SCENE COUNTY HAZMAT HAS BEEN PUT ON STANDBY SPILL IS BELIEVED TO HAVE COME FROM GAS PUMP MATERIAL GOT IN SEWER NOT KNOWN WHERE IT WENT AT THIS TIME

DEC Investigator Remarks:

Prior to Sept, 2004 data translation this spill Lead\_DEC Field was "GHIOSAY"

**Map Identification Number 107** **VAULT 579**  
 WARBURTON AV/ MAIN ST

**Spill Number: 0010184**  
 YONKERS, NY NO ZIP PROVIDED

**Close Date: 12/11/2000**

#### MAP LOCATION INFORMATION

Site location mapped by: ADDRESS MATCHING  
 Approximate distance from property: 950 feet to the NW

#### ADDRESS CHANGE INFORMATION

Revised street: NO CHANGE  
 Revised zip code: 10701

Source of Spill: UNKNOWN  
 Notifier Type: Affected Persons  
 Caller Name: RICHARD ROACH  
 DEC Investigator: tdghiosa

Spiller: UNKNOWN  
 Notifier Name: GRAHAM  
 Caller Agency: CON EDISON  
 Contact for more spill info: CALLER

Spiller Phone:  
 Notifier Phone:  
 Caller Phone: (212) 580-6763  
 Contact Person Phone:

Spill Class: KNOWN RELEASE WITH MINIMAL POTENTIAL FOR FIRE OR HAZARD;NO DEC RESPONSE;WILLING RP;CORRECTIVE ACTION TAKEN

Spill Date	Date Cleanup Ceased	Cause of Spill	Meets Cleanup Standards	Penalty Recommended
------------	---------------------	----------------	-------------------------	---------------------

12/11/2000		UNKNOWN	YES	NO
------------	--	---------	-----	----



**Map Identification Number 109**      **YONKERS POST OFFICE**  
WARBURTON AVE & DOCK ST

**Spill Number: 0313368**  
YONKERS, NY NO ZIP PROVIDED

**Close Date: 03/05/2004**

**MAP LOCATION INFORMATION**

Site location mapped by: ADDRESS MATCHING  
Approximate distance from property: 1078 feet to the NW

**ADDRESS CHANGE INFORMATION**

Revised street: WARBURTON AVE / DOCK ST  
Revised zip code: 10701

Source of Spill: INSTITUTIONAL, EDUC, GOV, OTHER  
Notifier Type: Federal Government  
Caller Name: TOM GIBBONS  
DEC Investigator: WCHD

Spiller: DAN CONAS - YONKERS POST OFFICE  
Notifier Name: TOM GIBBONS  
Caller Agency: US POSTAL SERVICE  
Contact for more spill info: DAN CONAS

Spiller Phone: (914) 378-3625  
Notifier Phone: (914) 965-4072  
Caller Phone: (914) 965-4072  
Contact Person Phone: (914) 378-3625

Spill Class: KNOWN RELEASE THAT CREATES POTENTIAL FOR FIRE OR HAZARD;DEC RESPONSE;WILLING RP;CORRECTIVE ACTION TAKEN

Spill Date	Date Cleanup Ceased	Cause of Spill	Meets Cleanup Standards		Penalty Recommended	
03/05/2004		UNKNOWN	NO		NO	
Material Spilled	Material Class	Quantity Spilled	Units	Quantity Recovered	Units	Resource(s) Affected
UNKNOWN PETROLEUM	PETROLEUM	0	GALLONS	0	GALLONS	SOIL

**Caller Remarks:**

there is an unknown petroleum that has contaminated the soil. they were doing excavating below the slab when they found the contaminated soil

**DEC Investigator Remarks:**

Prior to Sept, 2004 data translation this spill Lead\_DEC Field was "WCHD-MAGNUSON"  
5/18/04: Letter to Postmaster, USPostal Service, Yonkers from Karen Magnuson, WCDOH dated 12May2004. Spill remediation report by URS Corporation has been reviewed. WCDOH recommends NFA at this time.

**Map Identification Number 110**      **DISPATCHER, YONKERS F.D.**  
55 MAIN ST

**Spill Number: 8710001**  
YONKERS, NY NO ZIP PROVIDED

**Close Date: 04/06/1988**

**MAP LOCATION INFORMATION**

Site location mapped by: ADDRESS MATCHING  
Approximate distance from property: 1244 feet to the WNW

**ADDRESS CHANGE INFORMATION**

Revised street: NO CHANGE  
Revised zip code: 10701

Source of Spill:	UNKNOWN	Spiller:	UNK	Spiller Phone:	(914) 963-0566
Notifier Type:	Fire Department	Notifier Name:		Notifier Phone:	
Caller Name:	ANNE RENNE	Caller Agency:	NYS DEC REG 3 N.P.	Caller Phone:	(914) 255-5453
DEC Investigator:	dxtraver	Contact for more spill info:		Contact Person Phone:	

Spill Class: POSSIBLE REL WITH MIN POTENTIAL FOR FIRE OR HAZARD (OR KNOWN RELEASE W/ NO DAMAGE);DEC RESP;WILLING RP;CORR ACTION TAKEN

Spill Date	Date Cleanup Ceased	Cause of Spill	Meets Cleanup Standards	Penalty Recommended
02/29/1988	04/06/1988	UNKNOWN	UNKNOWN	NO

Material Spilled	Material Class	Quantity Spilled	Units	Quantity Recovered	Units	Resource(s) Affected
GASOLINE	PETROLEUM	0	GALLONS	0	GALLONS	SURFACE WATER

Caller Remarks:

WOULD LIKE DEC RESPONSE,CALLBACK. CALLED DISPATCH, REQUESTED INFO FROM SCENE. F.D. TO RETURN CALLBACK.

DEC Investigator Remarks:

Prior to Sept, 2004 data translation this spill Lead\_DEC Field was "TRAVER"  
11/29/95: This is additional information about material spilled

from the translation of the old spill file: BUILD W /

GASOLINE ODOR.

**Map Identification Number 111**      **TM 250**  
CASIMIR AVE/COLUMBUS PL

**Spill Number: 0205412**      **Close Date: 08/23/2002**  
YONKERS, NY NO ZIP PROVIDED

MAP LOCATION INFORMATION  
Site location mapped by: MANUAL MAPPING (3)  
Approximate distance from property: 1350 feet to the NE

ADDRESS CHANGE INFORMATION  
Revised street: ST CASIMIR AVE / COLUMBUS PL  
Revised zip code: NO CHANGE

Source of Spill: UNKNOWN  
Notifier Type: Affected Persons  
Caller Name: LARRY COSTA  
DEC Investigator: jbodee

Spiller: UNKNOWN  
Notifier Name: JAY SCHMITT  
Caller Agency: CON ED  
Contact for more spill info: LARRY COSTA

Spiller Phone:  
Notifier Phone:  
Caller Phone: (212) 580-6763  
Contact Person Phone: (212) 580-6763



Spill Class: KNOWN RELEASE WITH MINIMAL POTENTIAL FOR FIRE OR HAZARD;NO DEC RESPONSE;WILLING RP;CORRECTIVE ACTION TAKEN

Spill Date	Date Cleanup Ceased	Cause of Spill	Meets Cleanup Standards		Penalty Recommended	
08/22/2002		UNKNOWN	YES		NO	
Material Spilled	Material Class	Quantity Spilled	Units	Quantity Recovered	Units	Resource(s) Affected
UNKNOWN MATERIAL	OTHER	4.00	GALLONS	0.00	GALLONS	SOIL

Caller Remarks:

4 oz. spill coming off 24 hr diminimus. ref # 144674.

DEC Investigator Remarks:

Prior to Sept, 2004 data translation this spill Lead\_DEC Field was "O'DEE"

**Map Identification Number 112**      **VAULT 9398**  
85 RIVERDALE AVE

**Spill Number: 9900905**      **Close Date: 04/23/1999**  
YONKERS, NY NO ZIP PROVIDED

MAP LOCATION INFORMATION  
Site location mapped by: ADDRESS MATCHING  
Approximate distance from property: 1378 feet to the SW

ADDRESS CHANGE INFORMATION  
Revised street: NO CHANGE  
Revised zip code: 10701

Source of Spill: COMMERCIAL/INDUSTRIAL  
Notifier Type: Responsible Party  
Caller Name: BILL MURPHY  
DEC Investigator: DVWEHRFR

Spiller: CON EDISON  
Notifier Name: BUCCI  
Caller Agency: CON EDISON  
Contact for more spill info:

Spiller Phone:  
Notifier Phone:  
Caller Phone: (212) 580-6763  
Contact Person Phone:

Spill Class: KNOWN RELEASE WITH MINIMAL POTENTIAL FOR FIRE OR HAZARD;NO DEC RESPONSE;WILLING RP;CORRECTIVE ACTION TAKEN

Spill Date	Date Cleanup Ceased	Cause of Spill	Meets Cleanup Standards		Penalty Recommended	
04/23/1999		UNKNOWN	YES		NO	
Material Spilled	Material Class	Quantity Spilled	Units	Quantity Recovered	Units	Resource(s) Affected
UNKNOWN PETROLEUM	PETROLEUM	1.00	GALLONS	0.00	GALLONS	SOIL

## Caller Remarks:

1GAL OIL OIL ON 300GAL OF WATER IN VAULT - SUMP PUMP NOT WORKING - CHECKING TRAP - TREATING AS 50-499PPM OF PCB - SAMPLE TAKEN

## DEC Investigator Remarks:

Prior to Sept, 2004 data translation this spill Lead\_DEC Field was "WEHRFRITZ"

**Map Identification Number 113**      **MANHOLE 133**  
SO BROADWAY & VARK ST

**Spill Number: 0001341**  
YONKERS, NY NO ZIP PROVIDED

**Close Date: 05/04/2000**

## MAP LOCATION INFORMATION

Site location mapped by: ADDRESS MATCHING

Approximate distance from property: 1441 feet to the S

## ADDRESS CHANGE INFORMATION

Revised street: SO BROADWAY / VARK ST

Revised zip code: 10701

Source of Spill: UNKNOWN  
Notifier Type: Other  
Caller Name: RICHARD ROCHE  
DEC Investigator: tdghiosa

Spiller: UNKNOWN  
Notifier Name: MCCABE  
Caller Agency: CON ED  
Contact for more spill info: RICHARD ROCHE

Spiller Phone:  
Notifier Phone:  
Caller Phone: (212) 580-6764  
Contact Person Phone: (212) 580-6764

Spill Class: KNOWN RELEASE WITH MINIMAL POTENTIAL FOR FIRE OR HAZARD;NO DEC RESPONSE;WILLING RP;CORRECTIVE ACTION TAKEN

Spill Date	Date Cleanup Ceased	Cause of Spill	Meets Cleanup Standards		Penalty Recommended	
05/03/2000		UNKNOWN	YES		NO	
Material Spilled	Material Class	Quantity Spilled	Units	Quantity Recovered	Units	Resource(s) Affected
UNKNOWN PETROLEUM	PETROLEUM	1.00	GALLONS	0.00	GALLONS	SOIL

## Caller Remarks:

1 qt unk oil on 1000 gals water on manhole sample taken clean up pending results - con ed 131185

## DEC Investigator Remarks:

Prior to Sept, 2004 data translation this spill Lead\_DEC Field was "GHIOSAY"  
05/04/2000 CLEANUP REPORT SENT TO TARRYTOWN. NFA

**Map Identification Number 114**     **MH 0416**  
 VARK ST AND SO BROADWAY

**Spill Number: 0001050**  
 YONKERS, NY NO ZIP PROVIDED

**Close Date: 04/26/2000**

**MAP LOCATION INFORMATION**

Site location mapped by: ADDRESS MATCHING

Approximate distance from property: 1441 feet to the S

**ADDRESS CHANGE INFORMATION**

Revised street: VARK ST / SO BROADWAY

Revised zip code: 10701

Source of Spill: UNKNOWN  
 Notifier Type: Affected Persons  
 Caller Name: RICHARD ROACH  
 DEC Investigator: RICCI

Spiller: UNKNOWN  
 Notifier Name: BRUCE MARKET  
 Caller Agency: CON EDISON  
 Contact for more spill info: CALLER

Spiller Phone:  
 Notifier Phone: (212) 580-6763  
 Caller Phone: (212) 580-6763  
 Contact Person Phone:

Spill Class: KNOWN RELEASE WITH MINIMAL POTENTIAL FOR FIRE OR HAZARD;NO DEC RESPONSE;WILLING RP;CORRECTIVE ACTION TAKEN

Spill Date	Date Cleanup Ceased	Cause of Spill	Meets Cleanup Standards		Penalty Recommended	
04/26/2000		UNKNOWN	YES		NO	
Material Spilled	Material Class	Quantity Spilled	Units	Quantity Recovered	Units	Resource(s) Affected
UNKNOWN PETROLEUM	PETROLEUM	0	GALLONS	0	GALLONS	SOIL

**Caller Remarks:**

sheen on water in manhole 131047

DEC Investigator Remarks: NO DEC INVESTIGATOR REMARKS GIVEN FOR THIS SPILL.

**Map Identification Number 115**     **RESIDENTS**  
 46-48 MAPLE STREET

**Spill Number: 0108863**  
 YONKERS, NY NO ZIP PROVIDED

**Close Date: 03/18/2002**

**MAP LOCATION INFORMATION**

Site location mapped by: MANUAL MAPPING (3)

Approximate distance from property: 1472 feet to the E

**ADDRESS CHANGE INFORMATION**

Revised street: NO CHANGE

Revised zip code: 10701

Source of Spill: PRIVATE DWELLING  
 Notifier Type: Other  
 Caller Name: MARTY MORGAN  
 DEC Investigator: jbodee

Spiller: SAME - MARIO POMPONIO  
 Notifier Name: SAME  
 Caller Agency: US TANK TECH  
 Contact for more spill info: MARIO POMPONIO

Spiller Phone:  
 Notifier Phone:  
 Caller Phone: (845) 225-5240  
 Contact Person Phone:

Spill Class: KNOWN RELEASE WITH MINIMAL POTENTIAL FOR FIRE OR HAZARD;NO DEC RESPONSE;WILLING RP;CORRECTIVE ACTION TAKEN

Spill Date	Date Cleanup Ceased	Cause of Spill	Meets Cleanup Standards		Penalty Recommended		
11/30/2001		OTHER	YES		NO		
Material Spilled		Material Class	Quantity Spilled	Units	Quantity Recovered	Units	Resource(s) Affected
#2 FUEL OIL		PETROLEUM	0	GALLONS	0	GALLONS	SOIL

## Caller Remarks:

FAILED SOIL SAMPLES SAMPLES WERE TAKEN NOV 30 AND RESULTS WERE RECEIVED TODAY

## DEC Investigator Remarks:

Prior to Sept, 2004 data translation this spill Lead\_DEC Field was "O'DEE"

12/5/2001 CALLER STATES RESULTS AND REPORT WILL BE SENT TO SPILLER. THREE AROMATIC COMPOUNDS DETECTED OVER NYS SOIL GUIDELINES. CALL RECOMMENDS ADDITIONAL WORK.

03/18/2002 TANK PULLED BY TAKE PRIDE. SITE INSPECTED BY CITY OF YONKERS FD. NO LEAK OR CONTAMINATION EVIDENT. NO FURTHER ACTION.

**Map Identification Number 116** **PORT AUTHORITY**  
ARTHERTON ST

**Spill Number: 9515827**  
YONKERS, NY NO ZIP PROVIDED

**Close Date: 11/12/1997**

## MAP LOCATION INFORMATION

Site location mapped by: MANUAL MAPPING (4)  
Approximate distance from property: 1593 feet to the NW

## ADDRESS CHANGE INFORMATION

Revised street: ATHERTON ST  
Revised zip code: 10701

Source of Spill: UNKNOWN  
Notifier Type: Other  
Caller Name: TIM SOLICH  
DEC Investigator: tdghiosa

Spiller: UNKNOWN - UNKNOWN  
Notifier Name: MR MELE  
Caller Agency: CON ED  
Contact for more spill info: MR MELE

Spiller Phone:  
Notifier Phone: (212) 338-4647  
Caller Phone: (212) 580-6763  
Contact Person Phone: (212) 338-4647

Spill Class: KNOWN RELEASE WITH MINIMAL POTENTIAL FOR FIRE OR HAZARD;DEC RESPONSE;WILLING RP;CORRECTIVE ACTION TAKEN

Spill Date	Date Cleanup Ceased	Cause of Spill	Meets Cleanup Standards		Penalty Recommended		
02/07/1996		UNKNOWN	YES		NO		

Material Spilled	Material Class	Quantity Spilled	Units	Quantity Recovered	Units	Resource(s) Affected
XYLENE (MIXED)	HAZARDOUS MATERIAL	0	GALLONS	0	GALLONS	SOIL

---

**Caller Remarks:**

con ed doing work on scene - found soil contamination

---

**DEC Investigator Remarks:**

Prior to Sept, 2004 data translation this spill Lead\_DEC Field was "GHIOSAY"

**Map Identification Number 117**     **PRIVATE HOME**  
107 PALISADE AVE

**Spill Number: 0507442**     **Close Date: 10/29/2005**  
YONKERS, NY NO ZIP PROVIDED

**MAP LOCATION INFORMATION**

Site location mapped by: MANUAL MAPPING (3)

Approximate distance from property: 1673 feet to the NNE

**ADDRESS CHANGE INFORMATION**

Revised street: NO CHANGE

Revised zip code: 10703

Source of Spill: UNKNOWN  
Notifier Type: Responsible Party  
Caller Name: MARY KENT  
DEC Investigator: JBODee

Spiller:  
Notifier Name: MARY KENT  
Caller Agency: FOURTH AVE TRANSPORT  
Contact for more spill info: MARY KENT

Spiller Phone:  
Notifier Phone: (718) 832-6057  
Caller Phone: (718) 832-6057  
Contact Person Phone: (718) 832-6057

Spill Class: KNOWN RELEASE WITH MINIMAL POTENTIAL FOR FIRE OR HAZARD;DEC RESPONSE;WILLING RP;CORRECTIVE ACTION TAKEN

---

Spill Date	Date Cleanup Ceased	Cause of Spill	Meets Cleanup Standards	Penalty Recommended
09/21/2005		UNKNOWN	YES	NO

Material Spilled	Material Class	Quantity Spilled	Units	Quantity Recovered	Units	Resource(s) Affected
#2 FUEL OIL	PETROLEUM	15.00	GALLONS	15.00	GALLONS	SOIL

---

**Caller Remarks:**

UNKNOWN, CALLER HAD NO FURTHER INFO: IS CLEANED UP

---

**DEC Investigator Remarks:**

9/23/05 FRED BECK FROM WESTCHESTER COUNTY HEALTH DEPT RESPONDED AND WILL FOLLOW UP WITH DEC. jod

October 29, 2005: CLEAN UP COMPLETED BY OIL COMPANY. SPILL FILE CLOSED BY FRED BECK OF THE WESTCHESTER COUNTY HEALTH DEPT. NO FURTHER ACTION IS REQUIRED AT THIS TIME. jod

**Map Identification Number 118**      **BUENA VISTA GARAGE**  
53 BUENA VISTA AVE.

**Spill Number: 9212573**  
YONKERS, NY NO ZIP PROVIDED

**Close Date: 04/05/1993**

**MAP LOCATION INFORMATION**

Site location mapped by: ADDRESS MATCHING  
Approximate distance from property: 1677 feet to the W

**ADDRESS CHANGE INFORMATION**

Revised street: NO CHANGE  
Revised zip code: 10701

Source of Spill: GASOLINE STATION  
Notifier Type: Citizen  
Caller Name: ANON.  
DEC Investigator: tdghiosa

Spiller: ALAN SCHILLER  
Notifier Name:  
Caller Agency:  
Contact for more spill info:

Spiller Phone:  
Notifier Phone:  
Caller Phone:  
Contact Person Phone:

Spill Class: KNOWN RELEASE WITH MINIMAL POTENTIAL FOR FIRE OR HAZARD;NO DEC RESPONSE;WILLING RP;CORRECTIVE ACTION TAKEN

Spill Date	Date Cleanup Ceased	Cause of Spill	Meets Cleanup Standards		Penalty Recommended	
02/04/1993	04/05/1993	UNKNOWN	NO		NO	
Material Spilled	Material Class	Quantity Spilled	Units	Quantity Recovered	Units	Resource(s) Affected
GASOLINE	PETROLEUM	100.00	GALLONS	0.00	GALLONS	GROUNDWATER

Caller Remarks:

CITIZEN ALLEDGES THREE U/G TANKS LEAKING

DEC Investigator Remarks:

Prior to Sept, 2004 data translation this spill Lead\_DEC Field was "GHIOSAY"

04/05/93: FACILITY IS NOT REGISTERED. MUST BE IMMEDIATE REGISTRATION OF FACILITY. TANKS MUST ALSO BE TESTED FOR TIGHTNESS.

**Map Identification Number 119**      **CON ED**  
ATHERTON ST AT WELLS

**Spill Number: 9514526**  
YONKERS, NY NO ZIP PROVIDED

**Close Date: 02/15/1996**

**MAP LOCATION INFORMATION**

Site location mapped by: MANUAL MAPPING (3)  
Approximate distance from property: 1709 feet to the NW

**ADDRESS CHANGE INFORMATION**

Revised street: ATHERTON ST / WELLS AVE  
Revised zip code: 10701

Source of Spill: UNKNOWN  
Notifier Type: Other  
Caller Name: SOLICH  
DEC Investigator: tdghiosa

Spiller: UNKNOWN  
Notifier Name: GIBBS  
Caller Agency: CON ED  
Contact for more spill info:

Spiller Phone:  
Notifier Phone: (914) 925-6206  
Caller Phone: (212) 580-6763  
Contact Person Phone:

Spill Class: KNOWN RELEASE WITH MINIMAL POTENTIAL FOR FIRE OR HAZARD;DEC RESPONSE;WILLING RP;CORRECTIVE ACTION TAKEN

Spill Date	Date Cleanup Ceased	Cause of Spill	Meets Cleanup Standards		Penalty Recommended	
02/12/1995		UNKNOWN	NO		NO	
Material Spilled	Material Class	Quantity Spilled	Units	Quantity Recovered	Units	Resource(s) Affected
XYLENE (MIXED)	HAZARDOUS MATERIAL	0	GALLONS	0	GALLONS	SOIL
BENZOL	HAZARDOUS MATERIAL	0	GALLONS	0	GALLONS	SOIL

**Caller Remarks:**

con ed doing excavation - dirt smelled funny - test done found

benzene - 20 ppm and xylene 400ppm

**DEC Investigator Remarks:**

Prior to Sept, 2004 data translation this spill Lead\_DEC Field was "GHIOSAY"

**Map Identification Number 120**      **CORNER OF RIVER ST AND**  
DOCK ST

**Spill Number: 0301081**  
YONKERS, NY NO ZIP PROVIDED

**Close Date: 05/02/2003**

**MAP LOCATION INFORMATION**

Site location mapped by: ADDRESS MATCHING  
Approximate distance from property: 1810 feet to the NW

**ADDRESS CHANGE INFORMATION**

Revised street: RIVER ST / DOCK ST  
Revised zip code: NO CHANGE

Source of Spill: COMMERCIAL/INDUSTRIAL  
 Notifier Type: Responsible Party  
 Caller Name: PAUL DIDONATO  
 DEC Investigator: tdghiosa

Spiller:  
 Notifier Name:  
 Caller Agency: CON ED  
 Contact for more spill info: PAUL DIDONATO

Spiller Phone:  
 Notifier Phone:  
 Caller Phone: (212) 580-6763  
 Contact Person Phone: (212) 580-6763

Spill Class: KNOWN RELEASE WITH MINIMAL POTENTIAL FOR FIRE OR HAZARD;NO DEC RESPONSE;WILLING RP;CORRECTIVE ACTION TAKEN

Spill Date	Date Cleanup Ceased	Cause of Spill	Meets Cleanup Standards		Penalty Recommended	
04/30/2003		UNKNOWN	YES		NO	
Material Spilled	Material Class	Quantity Spilled	Units	Quantity Recovered	Units	Resource(s) Affected
UNKNOWN MATERIAL	OTHER	1.00	GALLONS	0.00	GALLONS	SOIL

Caller Remarks:

WHILE DOING AN EXCAVATION AN UNK SHEEN WAS SEEN ON 200 GAL OF  
 WATER - SAMPLES TAKEN BUT SO FAR CAN NOT DETERMIN THE SOURCE

CON ED SPILL # NO ASSIGNED

DEC Investigator Remarks:

Prior to Sept, 2004 data translation this spill Lead\_DEC Field was "GHIOSAY"

**Map Identification Number 121**      **YONKERS RAILROAD STATION**  
 YONKERS RAILROAD STATION

**Spill Number: 8707576**      **Close Date: 04/28/1988**  
 YONKERS, NY NO ZIP PROVIDED

MAP LOCATION INFORMATION

Site location mapped by: MANUAL MAPPING (2)  
 Approximate distance from property: 1816 feet to the WNW

ADDRESS CHANGE INFORMATION

Revised street: NO CHANGE  
 Revised zip code: 10701

Source of Spill: UNKNOWN  
 Notifier Type: Citizen  
 Caller Name:  
 DEC Investigator: UNASSIGNED

Spiller: UNKNOWN  
 Notifier Name:  
 Caller Agency:  
 Contact for more spill info:

Spiller Phone:  
 Notifier Phone:  
 Caller Phone:  
 Contact Person Phone:

Spill Date	Date Cleanup Ceased	Cause of Spill	Meets Cleanup Standards		Penalty Recommended	
12/04/1987	04/28/1988	UNKNOWN	UNKNOWN		NO	



Material Spilled	Material Class	Quantity Spilled	Units	Quantity Recovered	Units	Resource(s) Affected
UNKNOWN PETROLEUM	PETROLEUM	0	UNKNOWN	0	UNKNOWN	SURFACE WATER

-----  
 Caller Remarks:

NFA--SHEEN DISSIPATED.

-----  
 DEC Investigator Remarks:

Prior to Sept, 2004 data translation this spill Lead\_DEC Field was " "

11/29/95: This is additional information about material spilled from the translation of the old spill file: GAS OR OIL.

**Map Identification Number 122**     **YONKERS PUBLIC LIBRARY**  
 38 WELLS AVE

**Spill Number: 0100920**     **Close Date: 11/26/2003**  
 YONKERS, NY NO ZIP PROVIDED

MAP LOCATION INFORMATION

Site location mapped by: ADDRESS MATCHING

Approximate distance from property: 1816 feet to the NW

ADDRESS CHANGE INFORMATION

Revised street: NO CHANGE

Revised zip code: 10701

Source of Spill: UNKNOWN  
 Notifier Type: Other  
 Caller Name: BRENT FULLUM  
 DEC Investigator: WCHD

Spiller: UNKNOWN  
 Notifier Name: SAME  
 Caller Agency: GRAMERCY GROUP  
 Contact for more spill info: BRENT FULLUM

Spiller Phone:  
 Notifier Phone:  
 Caller Phone: (914) 453-7007  
 Contact Person Phone: (914) 453-7007

Spill Class: KNOWN RELEASE WITH MINIMAL POTENTIAL FOR FIRE OR HAZARD;DEC RESPONSE;WILLING RP;CORRECTIVE ACTION TAKEN

Spill Date	Date Cleanup Ceased	Cause of Spill	PBS # Involved	Meets Cleanup Standards	Penalty Recommended
04/19/2001		UNKNOWN	3-800760	YES	NO

Material Spilled	Material Class	Quantity Spilled	Units	Quantity Recovered	Units	Resource(s) Affected
#2 FUEL OIL	PETROLEUM	0	GALLONS	0	GALLONS	GROUNDWATER

-----  
 Caller Remarks:

DURING SOIL SAMPLING AT ABOVE LOCATION CONTAMINATION HAS BEEN

DISCOVERED. SAMPLING PERFORMED DURING CONSTRUCTION. CONTACT

CALLER FOR FURTHER INFORMATION. NORTHEAST ENVIORMENTAL HAS

BEEN CONTACTED FOR CLEANUP.

DEC Investigator Remarks:

04/25/01 Spill possibly related to spill 93-05779.

06/26/2001 LETTER SENT TO YONKERS INDUS. DEV. ASSOCIATION BY S. GOREAU (WCDOH); PER SITE CLOSURE REPORT, SOIL & GW SAMPLING SHOW THAT RESIDUAL CONTAMINATION REMAINS ON SITE IN EXCEEDANCE OF TAGM 4046. INSTALLATION OF ONE MONITORING WELL REQUIRED; WELL MUST BE SAMPLED EACH QUARTER FOR ONE YEAR AFTER WHICH A REVIEW WILL BE MADE.

10/06/03: Letter to CDP, Yonkers INC. from Stefan Goreau, WCDOH dated 09/29/2003. Another round of sampling results is due by 11/15/2003. Need for further assessment or sampling to be determined after review of report.

12/2/03: Letter to Edward Sheeran, Yonkers Industrial Development Assoc., from Stefan Goreau, WCDOH dated 26 Nov 2003. Final groundwater sampling results have been reviewed. Results were satisfactory WCDOH recommends NFA at this time.

**Map Identification Number 123**      **STREET**      **Spill Number: 9709745**      **Close Date: 11/21/1997**  
 HERRIOT ST & NEW MAIN ST      YONKERS, NY NO ZIP PROVIDED

MAP LOCATION INFORMATION

Site location mapped by: ADDRESS MATCHING

Approximate distance from property: 1898 feet to the SSE

ADDRESS CHANGE INFORMATION

Revised street: HERRIOT ST / NEW MAIN ST

Revised zip code: 10701

Source of Spill: UNKNOWN	Spiller: UNKNOWN	Spiller Phone:
Notifier Type: Other	Notifier Name: BAUMANN	Notifier Phone: (914) 925-6205
Caller Name: STEVE ROMERO	Caller Agency: CON ED	Caller Phone: (212) 580-6763
DEC Investigator: tdghiosa	Contact for more spill info: STEVE ROMERO	Contact Person Phone: (212) 580-6763

Spill Class: KNOWN RELEASE WITH MINIMAL POTENTIAL FOR FIRE OR HAZARD;DEC RESPONSE;WILLING RP;CORRECTIVE ACTION TAKEN

Spill Date	Date Cleanup Ceased	Cause of Spill	Meets Cleanup Standards	Penalty Recommended
11/21/1997		UNKNOWN	YES	NO

---

Material Spilled	Material Class	Quantity Spilled	Units	Quantity Recovered	Units	Resource(s) Affected
MOTOR OIL	PETROLEUM	0	GALLONS	0	GALLONS	SEWER

Caller Remarks:

70 FOOT LONG SLICK ON ROADWAY - 1 GAL APPROX HAS GONE INTO MANHOLE AND INTO SEWER - UNK PERSON PUT SPEEDY DRY ON STREET - NOTHING DONE ABOUT SEWER

DEC Investigator Remarks:

Prior to Sept, 2004 data translation this spill Lead\_DEC Field was "GHIOSAY"  
11/21/98 CON ED VEHICLE MOTOR OIL; USED SPEEDI-DRI;

**Map Identification Number 124**      **MH 422**  
NEW MAIN ST/HARRIOT ST

**Spill Number: 0004018**  
YONKERS, NY NO ZIP PROVIDED

**Close Date: 07/03/2000**

MAP LOCATION INFORMATION

Site location mapped by: MANUAL MAPPING (3)  
Approximate distance from property: 1898 feet to the SSE

ADDRESS CHANGE INFORMATION

Revised street: NEW MAIN ST/HERRIOT ST  
Revised zip code: 10701

Source of Spill: UNKNOWN  
Notifier Type: Affected Persons  
Caller Name: JIMMY FOX  
DEC Investigator: jbodee

Spiller: UNKNOWN  
Notifier Name: MR TRAYNOR  
Caller Agency: CON ED  
Contact for more spill info: JIMMY FOX

Spiller Phone:  
Notifier Phone: (212) 580-6763  
Caller Phone: (212) 580-6763  
Contact Person Phone: (212) 580-6763

Spill Class: KNOWN RELEASE WITH MINIMAL POTENTIAL FOR FIRE OR HAZARD;NO DEC RESPONSE;WILLING RP;CORRECTIVE ACTION TAKEN

Spill Date	Date Cleanup Ceased	Cause of Spill	Meets Cleanup Standards		Penalty Recommended	
07/03/2000		UNKNOWN	YES		NO	
Material Spilled	Material Class	Quantity Spilled	Units	Quantity Recovered	Units	Resource(s) Affected
UNKNOWN MATERIAL	OTHER	1.00	GALLONS	0.00	GALLONS	SOIL

Caller Remarks:

1 pint on 100 gal of water...clean up pending test results. ref #132157

DEC Investigator Remarks:

Prior to Sept, 2004 data translation this spill Lead\_DEC Field was "O'DEE"

**Map Identification Number 125 HUDSON RIVER**  
#2 DOCK STREET

**Spill Number: 8912068**  
YONKERS, NY NO ZIP PROVIDED

**Close Date: 07/22/1992**

**MAP LOCATION INFORMATION**

Site location mapped by: MANUAL MAPPING (5)  
Approximate distance from property: 1934 feet to the NW

**ADDRESS CHANGE INFORMATION**

Revised street: NO CHANGE  
Revised zip code: 10701

Source of Spill: UNKNOWN  
Notifier Type: Federal Government  
Caller Name: P.O. MARK COROONAN  
DEC Investigator: tdghiosa

Spiller:  
Notifier Name:  
Caller Agency: USCG  
Contact for more spill info:

Spiller Phone:  
Notifier Phone:  
Caller Phone: (212) 668-7920  
Contact Person Phone:

Spill Date	Date Cleanup Ceased	Cause of Spill	Meets Cleanup Standards		Penalty Recommended	
03/20/1990	06/18/1953	UNKNOWN	UNKNOWN		NO	
Material Spilled	Material Class	Quantity Spilled	Units	Quantity Recovered	Units	Resource(s) Affected
UNKNOWN PETROLEUM	PETROLEUM	0	UNKNOWN	0	UNKNOWN	SURFACE WATER

**Caller Remarks:**

COMING FROM BENEATH YONKERS RR FLOWING TO SAW MILL RIVER TO HUDSON RIVER WCHD NOTIFIED IT MAY BE FROM OTHER SPILLS IN AREA

**DEC Investigator Remarks:**

Prior to Sept, 2004 data translation this spill Lead\_DEC Field was "GHIOSAY"  
09/27/95: This is additional information about material spilled

from the translation of the old spill file: SHEEN.

**Map Identification Number 126 MANHOLE #1024**  
ALEXANDER AVE/WELLS AVE

**Spill Number: 0403589**  
YONKERS, NY NO ZIP PROVIDED

**Close Date: 07/03/2004**

**MAP LOCATION INFORMATION**

Site location mapped by: ADDRESS MATCHING  
Approximate distance from property: 1970 feet to the NW

**ADDRESS CHANGE INFORMATION**

Revised street: ALEXANDER ST / WELLS AVE  
Revised zip code: 10701

Source of Spill: COMMERCIAL/INDUSTRIAL  
Notifier Type: Responsible Party  
Caller Name: RON ELLIOTT  
DEC Investigator: jbodee

Spiller:  
Notifier Name: MR BENKWITT  
Caller Agency: CON ED  
Contact for more spill info: ERT DESK

Spiller Phone:  
Notifier Phone: (212) 580-6763  
Caller Phone: (212) 580-6763  
Contact Person Phone: (212) 580-8383

Spill Class: KNOWN RELEASE WITH MINIMAL POTENTIAL FOR FIRE OR HAZARD;NO DEC RESPONSE;WILLING RP;CORRECTIVE ACTION TAKEN

Spill Date	Date Cleanup Ceased	Cause of Spill	Meets Cleanup Standards	Penalty Recommended
07/02/2004		UNKNOWN	YES	NO

Material Spilled	Material Class	Quantity Spilled	Units	Quantity Recovered	Units	Resource(s) Affected
UNKNOWN PETROLEUM	PETROLEUM	1.00	GALLONS	0.00	GALLONS	SEWER

Caller Remarks:

1 gallon of unknown oil found in manhole. Not cleaned up as of yet. No to 5 questions. ConEd #154158.

DEC Investigator Remarks:

Prior to Sept, 2004 data translation this spill Lead\_DEC Field was "O'DEE"

**Map Identification Number 127**      **CON ED MANHOLE#1023**  
ALEXANDER/WELL AVE

**Spill Number: 0313785**  
YONKERS, NY NO ZIP PROVIDED

**Close Date: 03/17/2004**

MAP LOCATION INFORMATION

Site location mapped by: ADDRESS MATCHING  
Approximate distance from property: 1970 feet to the NW

ADDRESS CHANGE INFORMATION

Revised street: ALEXANDER ST / WELLS AV  
Revised zip code: 10701

Source of Spill: INSTITUTIONAL, EDUC, GOV, OTHER  
Notifier Type: Responsible Party  
Caller Name: SHAWN MCKEEVER  
DEC Investigator: VPMCCABE

Spiller: ERT DESK - CON ED MANHOLE#1023  
Notifier Name: SHAWN MCKEEVER  
Caller Agency: CON ED  
Contact for more spill info: ERT DESK

Spiller Phone: (212) 580-8383  
Notifier Phone: (212) 580-8383  
Caller Phone: (212) 580-8383  
Contact Person Phone: (212) 580-8383

Spill Class: KNOWN RELEASE WITH MINIMAL POTENTIAL FOR FIRE OR HAZARD;NO DEC RESPONSE;WILLING RP;CORRECTIVE ACTION TAKEN

Spill Date	Date Cleanup Ceased	Cause of Spill	Meets Cleanup Standards	Penalty Recommended
03/16/2004		UNKNOWN	YES	NO

Material Spilled	Material Class	Quantity Spilled	Units	Quantity Recovered	Units	Resource(s) Affected
UNKNOWN PETROLEUM	PETROLEUM	4.00	GALLONS	0.00	GALLONS	SOIL

## Caller Remarks:

4000 gallons with 4 gallons of unknown oil in a manhole; coned# 152532 cant get the hole to stop bringing up water  
trying to stop so they can fix: No to the 5 questions:

-----  
DEC Investigator Remarks:

Prior to Sept, 2004 data translation this spill Lead\_DEC Field was "MCCABE"  
see e2mis 152532.

**Map Identification Number 128**

23 WATER GRANT ST

**Spill Number: 9507586**  
YONKERS, NY NO ZIP PROVIDED**Close Date: 10/11/1995**

## MAP LOCATION INFORMATION

Site location mapped by: MANUAL MAPPING (4)  
Approximate distance from property: 1975 feet to the NW

## ADDRESS CHANGE INFORMATION

Revised street: NO CHANGE  
Revised zip code: 10701

Source of Spill: UNKNOWN  
Notifier Type: Other  
Caller Name:  
DEC Investigator: UNASSIGNED

Spiller:  
Notifier Name:  
Caller Agency:  
Contact for more spill info:

Spiller Phone:  
Notifier Phone:  
Caller Phone:  
Contact Person Phone:

Spill Class: POSSIBLE RELEASE WITH MIN POTENTIAL FOR FIRE OR HAZARD (OR KNOWN REL W/ NO DAMAGE);NO DEC RESP;NO CORR ACTION REQUIRED

Spill Date	Date Cleanup Ceased	Cause of Spill	Meets Cleanup Standards		Penalty Recommended		
04/01/1995	10/11/1995	UNKNOWN	YES		NO		
Material Spilled		Material Class	Quantity Spilled	Units	Quantity Recovered	Units	Resource(s) Affected
UNKNOWN MATERIAL		OTHER	0	POUNDS	0	POUNDS	AIR

Caller Remarks: NO REMARKS GIVEN FOR THIS SPILL

-----  
DEC Investigator Remarks:

Prior to Sept, 2004 data translation this spill Lead\_DEC Field was " "  
SPILL FILE CORRUPTED ON DATABASE. NO HARD COPY OF FILE EXISTS IN REGION 3 OFFICE.

**Map Identification Number 129**     **YONKERS CITY PEER**  
23 WATER GRANT

**Spill Number: 8906646**  
YONKERS, NY NO ZIP PROVIDED

**Close Date: 10/16/1989**

MAP LOCATION INFORMATION

Site location mapped by: MANUAL MAPPING (4)

Approximate distance from property: 1975 feet to the NW

ADDRESS CHANGE INFORMATION

Revised street: 23 WATER GRANT WAY

Revised zip code: 10701

Source of Spill: UNKNOWN  
Notifier Type: Local Agency  
Caller Name: LT JACKSON  
DEC Investigator: tdghiosa

Spiller:  
Notifier Name:  
Caller Agency: USCG  
Contact for more spill info:

Spiller Phone:  
Notifier Phone:  
Caller Phone: (212) 668-7936  
Contact Person Phone:

Spill Date	Date Cleanup Ceased	Cause of Spill	Meets Cleanup Standards		Penalty Recommended		
10/05/1989	10/05/1989	UNKNOWN	UNKNOWN		NO		
Material Spilled	Material Class	Quantity Spilled	Units	Quantity Recovered	Units	Resource(s) Affected	
DIESEL	PETROLEUM	0	GALLONS	0	GALLONS	SURFACE WATER	

Caller Remarks:

FILM OIL BY MP 175 BARGE TRYING TO IDENTIFY WANTS CALL BACK NFA

DEC Investigator Remarks:

Prior to Sept, 2004 data translation this spill Lead\_DEC Field was "GHIOSAY"

**Map Identification Number 130**     **YONKERS JOINT STP**  
DOCK ROAD

**Spill Number: 8909300**  
YONKERS, NY NO ZIP PROVIDED

**Close Date: 12/27/1989**

MAP LOCATION INFORMATION

Site location mapped by: MANUAL MAPPING (2)

Approximate distance from property: 1993 feet to the NW

ADDRESS CHANGE INFORMATION

Revised street: NO CHANGE

Revised zip code: NO CHANGE

Source of Spill: COMMERCIAL/INDUSTRIAL  
Notifier Type: Affected Persons  
Caller Name: ANONYMOUS  
DEC Investigator: tdghiosa

Spiller:  
Notifier Name:  
Caller Agency: YONKERS JOINT TREAT.  
Contact for more spill info:

Spiller Phone:  
Notifier Phone:  
Caller Phone: (914) 968-1866  
Contact Person Phone:

Spill Date	Date Cleanup Ceased	Cause of Spill	Meets Cleanup Standards		Penalty Recommended	
10/01/1989	12/27/1989	OTHER	UNKNOWN		NO	
Material Spilled	Material Class	Quantity Spilled	Units	Quantity Recovered	Units	Resource(s) Affected
KEROSENE	PETROLEUM	0	UNKNOWN	0	UNKNOWN	SURFACE WATER
UNKNOWN PETROLEUM	PETROLEUM	0	UNKNOWN	0	UNKNOWN	SURFACE WATER

## Caller Remarks:

AT UNLOADING DOCK SOUTH LAST ENTRANCE ON DOCK ROAD NO AIR BRAKE ON HOSE BETWEEN CITY WATER LINE AND STP LINE REFERRED TO SPDES JOE MARCAGLIESE

## DEC Investigator Remarks:

Prior to Sept, 2004 data translation this spill Lead\_DEC Field was "GHIOSAY"

**Map Identification Number 131**     **SERVICE BOX \$517**  
IFO 197 SOUTH BROADWAY

**Spill Number: 0210754**     **Close Date: 01/27/2003**  
YONKERS, NY NO ZIP PROVIDED

## MAP LOCATION INFORMATION

Site location mapped by: MANUAL MAPPING (3)  
Approximate distance from property: 2057 feet to the S

## ADDRESS CHANGE INFORMATION

Revised street: NO CHANGE  
Revised zip code: 10705

Source of Spill: UNKNOWN  
Notifier Type: Affected Persons  
Caller Name: PETE MCGUIRE  
DEC Investigator: jbodee

Spiller: UNKNOWN  
Notifier Name:  
Caller Agency: CON EDISON  
Contact for more spill info: CALLER

Spiller Phone:  
Notifier Phone:  
Caller Phone: (212) 580-6763  
Contact Person Phone:

Spill Class: KNOWN RELEASE WITH MINIMAL POTENTIAL FOR FIRE OR HAZARD;NO DEC RESPONSE;WILLING RP;CORRECTIVE ACTION TAKEN

Spill Date	Date Cleanup Ceased	Cause of Spill	Meets Cleanup Standards		Penalty Recommended	
01/27/2003		UNKNOWN	YES		NO	
Material Spilled	Material Class	Quantity Spilled	Units	Quantity Recovered	Units	Resource(s) Affected
ANTIFREEZE	OTHER	8.00	GALLONS	0.00	GALLONS	SEWER



---

 Caller Remarks:

8 GOLLONS TOTAL WATER/ANTIFREEZE IN BOX. CLEANUP PENDING. CON ED #146933

---

## DEC Investigator Remarks:

Prior to Sept, 2004 data translation this spill Lead\_DEC Field was "O'DEE"

**Map Identification Number 132**      **MANHOLE #560**  
LAFAYETTE PL/PALLISADES

**Spill Number: 0000214**      **Close Date: 04/06/2000**  
YONKERS, NY NO ZIP PROVIDED

## MAP LOCATION INFORMATION

Site location mapped by: MANUAL MAPPING (3)  
Approximate distance from property: 2065 feet to the NNE

## ADDRESS CHANGE INFORMATION

Revised street: LAFAYETTE PL/PALISADE ST  
Revised zip code: 10701

Source of Spill: COMMERCIAL/INDUSTRIAL

Notifier Type: Affected Persons

Caller Name: BRIAN JOYCE

DEC Investigator: jbodee

Spiller: UNK - UNK

Notifier Name: BRIAN JOYCE

Caller Agency: CON EDISON

Contact for more spill info: BRIAN JOYCE

Spiller Phone: (000) 000-0000

Notifier Phone: (212) 580-6763

Caller Phone: (212) 580-6763

Contact Person Phone: (212) 580-6763

Spill Class: KNOWN RELEASE WITH MINIMAL POTENTIAL FOR FIRE OR HAZARD;NO DEC RESPONSE;WILLING RP;CORRECTIVE ACTION TAKEN

---

Spill Date	Date Cleanup Ceased	Cause of Spill	Meets Cleanup Standards	Penalty Recommended
04/05/2000		UNKNOWN	YES	NO

---

Material Spilled	Material Class	Quantity Spilled	Units	Quantity Recovered	Units	Resource(s) Affected
UNKNOWN PETROLEUM	PETROLEUM	5.00	GALLONS	0.00	GALLONS	SOIL

---

## Caller Remarks:

NO SEWERS OR WATERWAYS AFFECTED- 5 GALLONS ON 100 GALLONS OF WATER.

CLEANUP PENDING LAB RESULTS- CON ED #130769

---

## DEC Investigator Remarks:

Prior to Sept, 2004 data translation this spill Lead\_DEC Field was "O'DEE"

04/06/2000 CLEANUP REPORT SENT TO TARRYTOWN OFFICE. NFA

**Map Identification Number 133**     **RESIDENTS**  
17 MOUNT CARMEL

**Spill Number: 0011293**  
YONKERS, NY NO ZIP PROVIDED

**Close Date: 07/08/2004**

**MAP LOCATION INFORMATION**

Site location mapped by: ADDRESS MATCHING

Approximate distance from property: 2105 feet to the SE

**ADDRESS CHANGE INFORMATION**

Revised street: 17 MOUNT CARMEL PL

Revised zip code: 10701

Source of Spill: COMMERCIAL/INDUSTRIAL

Notifier Type: Other

Caller Name: VERONICA DANIELS

DEC Investigator: WCHD

Spiller: N/A - CRYSTAL TRANSPORTATION

Notifier Name: SAME

Caller Agency: COMMUNITY FUEL OIL CO

Contact for more spill info: AUDREY SHIPMAN-OWNER

Spiller Phone: (718) 828-3100

Notifier Phone:

Caller Phone: (914) 699-9557

Contact Person Phone: (914) 423-2648

Spill Class: KNOWN RELEASE THAT CREATES POTENTIAL FOR FIRE OR HAZARD;DEC RESPONSE;WILLING RP;CORRECTIVE ACTION TAKEN

Spill Date	Date Cleanup Ceased	Cause of Spill	Meets Cleanup Standards		Penalty Recommended	
01/16/2001		UNKNOWN	YES		NO	
Material Spilled	Material Class	Quantity Spilled	Units	Quantity Recovered	Units	Resource(s) Affected
#2 FUEL OIL	PETROLEUM	0	GALLONS	0	GALLONS	SOIL

Caller Remarks:

THERE IS A OIL SPILL AT THE LOCATION. UNKNOWN EXACTLY HOW IT HAPPENED FIRE DEPT IS ON THE SCENE ALSO. TENNANT NAME AT LOCATION IS MR BARRA 914-423-2648

DEC Investigator Remarks: NO DEC INVESTIGATOR REMARKS GIVEN FOR THIS SPILL.

**Map Identification Number 134**     **HAWTHORNE STREET**  
BUENA VISTA & VARK ST.

**Spill Number: 8807121**  
YONKERS, NY NO ZIP PROVIDED

**Close Date: 11/30/1988**

**MAP LOCATION INFORMATION**

Site location mapped by: ADDRESS MATCHING

Approximate distance from property: 2108 feet to the SW

**ADDRESS CHANGE INFORMATION**

Revised street: BUENA VISTA AVE / VARK ST

Revised zip code: 10701

Source of Spill: UNKNOWN

Notifier Type: Federal Government

Caller Name: JOHN ULSHOEFER

DEC Investigator: dvwehrrf

Spiller:

Notifier Name:

Caller Agency: USEPA

Contact for more spill info:

Spiller Phone:

Notifier Phone:

Caller Phone: (201) 321-6620

Contact Person Phone:

Spill Date	Date Cleanup Ceased	Cause of Spill	Meets Cleanup Standards		Penalty Recommended		
11/29/1988	11/29/1988	UNKNOWN	UNKNOWN		NO		
Material Spilled	Material Class	Quantity Spilled	Units	Quantity Recovered	Units	Resource(s) Affected	
UNKNOWN PETROLEUM	PETROLEUM	0	GALLONS	0	GALLONS	SOIL	

Caller Remarks:

SUGAR MILL AND AUTO BODY SHOP. NOTIFIED HD- THEY WILL RESPOND. POWDERED SUGAR. NFA

DEC Investigator Remarks:

Prior to Sept, 2004 data translation this spill Lead\_DEC Field was "D. WEHRFRITZ"

11/29/95: This is additional information about material spilled from the translation of the old spill file: WHITE POWDER.

**Map Identification Number 135**     **APT BUILDING**  
130 BEACH ST

**Spill Number: 9714173**  
YONKERS, NY NO ZIP PROVIDED

**Close Date: 10/07/2002**

MAP LOCATION INFORMATION

Site location mapped by: ADDRESS MATCHING

Approximate distance from property: 2181 feet to the ESE

ADDRESS CHANGE INFORMATION

Revised street: 130 BEECH ST

Revised zip code: 10701

Source of Spill: UNKNOWN  
Notifier Type: Health Department  
Caller Name: CARLOS TORRES  
DEC Investigator: WCHD

Spiller: UNKNOWN  
Notifier Name: YONKER FIRE DEPT  
Caller Agency: WESTCHESTER COUNTY HEALTH  
Contact for more spill info: NONE

Spiller Phone:  
Notifier Phone: (914) 593-5900  
Caller Phone: (914) 637-4895  
Contact Person Phone:

Spill Class: KNOWN RELEASE WITH MINIMAL POTENTIAL FOR FIRE OR HAZARD;NO DEC RESPONSE;WILLING RP;CORRECTIVE ACTION TAKEN

Spill Date	Date Cleanup Ceased	Cause of Spill	Meets Cleanup Standards		Penalty Recommended		
03/21/1998		UNKNOWN	NO		NO		
Material Spilled	Material Class	Quantity Spilled	Units	Quantity Recovered	Units	Resource(s) Affected	
#2 FUEL OIL	PETROLEUM	0	GALLONS	0	GALLONS	SOIL	

Caller Remarks:

Fuel oil is coming into the sump pit - tank from that building is down grade from sump pit so it must be coming from another

location.

No further action.

DEC Investigator Remarks: NO DEC INVESTIGATOR REMARKS GIVEN FOR THIS SPILL.

**Map Identification Number 136**

17 ROBBINS PL

YONKERS, NY NO ZIP PROVIDED

**Spill Number: 9905427****Close Date: 10/12/1999****MAP LOCATION INFORMATION**

Site location mapped by: ADDRESS MATCHING

Approximate distance from property: 2239 feet to the S

**ADDRESS CHANGE INFORMATION**

Revised street: NO CHANGE

Revised zip code: 10705

Source of Spill: COMMERCIAL/INDUSTRIAL

Notifier Type: Other

Caller Name: JOHN WITKOWSKI

DEC Investigator: tdghiosa

Spiller:

Notifier Name: NRC

Caller Agency: EPA

Contact for more spill info: JOY JERIES

Spiller Phone:

Notifier Phone: (800) 424-8802

Caller Phone: (732) 548-8730

Contact Person Phone: (914) 423-4432

Spill Class: KNOWN RELEASE WITH MINIMAL POTENTIAL FOR FIRE OR HAZARD;DEC RESPONSE;WILLING RP;CORRECTIVE ACTION TAKEN

Spill Date	Date Cleanup Ceased	Cause of Spill	Meets Cleanup Standards		Penalty Recommended	
08/04/1999		OTHER	YES		NO	
Material Spilled	Material Class	Quantity Spilled	Units	Quantity Recovered	Units	Resource(s) Affected
DIESEL	PETROLEUM	0	GALLONS	0	GALLONS	SOIL

Caller Remarks:

ABOVE GROUND 550 GAL TANK AT A CONSTRUCTION SITE APPEARS TO BE

LEAKING FUEL

DEC Investigator Remarks:

Prior to Sept, 2004 data translation this spill Lead\_DEC Field was "GHIOSAY"

10/12/99 CLEANUP COMPLETED BY ROYAL ENVIRONMENTAL SERVICES. NFA

**Map Identification Number 137**     **ROBIN & CEDAR ST**  
ROBIN & CEDAR ST

**Spill Number: 9905447**  
YONKERS, NY NO ZIP PROVIDED

**Close Date: 08/05/1999**

**MAP LOCATION INFORMATION**

Site location mapped by: MANUAL MAPPING (3)  
Approximate distance from property: 2267 feet to the S

**ADDRESS CHANGE INFORMATION**

Revised street: ROBBINS PL / CEDAR ST  
Revised zip code: 10705

Source of Spill: UNKNOWN  
Notifier Type: Citizen  
Caller Name: VINCE PAPITTO  
DEC Investigator: WCHD

Spiller: UNKNOWN  
Notifier Name:  
Caller Agency: PAPITTO CONSTRUCTION  
Contact for more spill info: CALLER

Spiller Phone:  
Notifier Phone:  
Caller Phone: (914) 793-5200  
Contact Person Phone:

Spill Class: KNOWN RELEASE WITH MINIMAL POTENTIAL FOR FIRE OR HAZARD;DEC RESPONSE;WILLING RP;CORRECTIVE ACTION TAKEN

Spill Date	Date Cleanup Ceased	Cause of Spill	Meets Cleanup Standards		Penalty Recommended		
08/05/1999		UNKNOWN	YES		NO		
Material Spilled		Material Class	Quantity Spilled	Units	Quantity Recovered	Units	Resource(s) Affected
#2 FUEL OIL		PETROLEUM	0	GALLONS	0	GALLONS	SOIL

**Caller Remarks:**

CALLER STATED SPILL IS IN VACANT LOT. CALLER IS NOT WORKING THERE, HE WAS PASSING BY AND SAW IT.

DEC Investigator Remarks: NO DEC INVESTIGATOR REMARKS GIVEN FOR THIS SPILL.

**Map Identification Number 138**     **PATCLIN CHEMICAL COMPANY**  
66 ALEXANDER ST

**Spill Number: 9714545**  
YONKERS, NY NO ZIP PROVIDED

**Close Date: 06/12/2000**

**MAP LOCATION INFORMATION**

Site location mapped by: ADDRESS MATCHING  
Approximate distance from property: 2278 feet to the NNW

**ADDRESS CHANGE INFORMATION**

Revised street: NO CHANGE  
Revised zip code: 10701

Source of Spill: COMMERCIAL/INDUSTRIAL  
Notifier Type: Fire Department  
Caller Name: IRA FRANK (DISPATCHER)  
DEC Investigator: jkomara

Spiller: PATCLIN CHEMICAL COMPANY  
Notifier Name: ASST CHIEF RUBEO  
Caller Agency: YONKERS FIRE DEPT.  
Contact for more spill info: ASST CHIEF RUBEO

Spiller Phone:  
Notifier Phone: (914) 377-7559  
Caller Phone: (914) 377-7559  
Contact Person Phone: (914) 377-7559

Spill Class: KNOWN RELEASE WITH MINIMAL POTENTIAL FOR FIRE OR HAZARD;NO DEC RESPONSE;WILLING RP;CORRECTIVE ACTION TAKEN

Spill Date	Date Cleanup Ceased	Cause of Spill	Meets Cleanup Standards		Penalty Recommended	
03/31/1998		OTHER	YES		NO	
Material Spilled	Material Class	Quantity Spilled	Units	Quantity Recovered	Units	Resource(s) Affected
UNKNOWN HAZARDOUS MATERIAL	HAZARDOUS MATERIAL	0	GALLONS	0	GALLONS	SOIL

## Caller Remarks:

caller reported explosion and fire at above location. several different (unknown) chemicals still burning.fire dept on scene.

## DEC Investigator Remarks:

Prior to Sept, 2004 data translation this spill Lead\_DEC Field was "O'MARA"  
06/12/2000 PER J. O'MARA, CLOSING THIS SPILL OUT. THIS WAS HANDLED BY THE USEPA RATHER THAN DEC.

**Map Identification Number 139**      **VAULT # 496**  
YONKERS AV/OAK ST

**Spill Number: 0003000**      **Close Date: 06/12/2000**  
YONKERS, NY NO ZIP PROVIDED

**MAP LOCATION INFORMATION**  
Site location mapped by: ADDRESS MATCHING  
Approximate distance from property: 2415 feet to the ENE

**ADDRESS CHANGE INFORMATION**  
Revised street: NO CHANGE  
Revised zip code: 10701

Source of Spill: UNKNOWN  
Notifier Type: Affected Persons  
Caller Name: MIKE CESARE  
DEC Investigator: mbmastro

Spiller: CON ED  
Notifier Name: MR DIXON  
Caller Agency: CON EDISON  
Contact for more spill info: MIKE CESARE

Spiller Phone:  
Notifier Phone:  
Caller Phone: (212) 580-6763  
Contact Person Phone: (212) 580-6763

Spill Class: KNOWN RELEASE WITH MINIMAL POTENTIAL FOR FIRE OR HAZARD;NO DEC RESPONSE;WILLING RP;CORRECTIVE ACTION TAKEN

Spill Date	Date Cleanup Ceased	Cause of Spill	Meets Cleanup Standards		Penalty Recommended	
06/09/2000		UNKNOWN	YES		NO	
Material Spilled	Material Class	Quantity Spilled	Units	Quantity Recovered	Units	Resource(s) Affected
UNKNOWN PETROLEUM	PETROLEUM	2.00	GALLONS	0.00	GALLONS	SOIL

## Caller Remarks:

ABOVE MATERAIL DISCOVERED AT ABOVE LOCATION ON TOP OF 500 GALLONS

OF WATER. SAMPLE HAS BEEN TAKEN AND CLEANUP IS PENDING LAB RESULTS. CON ED # 131775.

---

DEC Investigator Remarks:

Prior to Sept, 2004 data translation this spill Lead\_DEC Field was "MASTRO"

**Map Identification Number 140**      **COMMERCIAL BUILDING**  
153 NORTH BROADWAY

**Spill Number: 9502392**      **Close Date: 11/02/1999**  
YONKERS, NY NO ZIP PROVIDED

MAP LOCATION INFORMATION

Site location mapped by: ADDRESS MATCHING  
Approximate distance from property: 2436 feet to the N

ADDRESS CHANGE INFORMATION

Revised street: NO CHANGE  
Revised zip code: 10701

Source of Spill: COMMERCIAL/INDUSTRIAL

Notifier Type: Affected Persons

Caller Name: ROBERT TAUBER

DEC Investigator: tdghiosa

Spiller:

Notifier Name:

Caller Agency: CITIZEN

Contact for more spill info:

Spiller Phone:

Notifier Phone:

Caller Phone: (914) 472-1860

Contact Person Phone:

Spill Class: POSSIBLE REL WITH MIN POTENTIAL FOR FIRE OR HAZARD (OR KNOWN RELEASE W/ NO DAMAGE);DEC RESP;WILLING RP;CORR ACTION TAKEN

---

Spill Date	Date Cleanup Ceased	Cause of Spill	Meets Cleanup Standards		Penalty Recommended	
05/25/1995		UNKNOWN	YES		NO	

---

Material Spilled	Material Class	Quantity Spilled	Units	Quantity Recovered	Units	Resource(s) Affected
WASTE OIL/USED OIL (NOT FUEL)	PETROLEUM	0	POUNDS	0	POUNDS	SOIL

---

Caller Remarks:

MINOR AMOUNTS OF OIL COMING OUT OF REMOTE FILL ON SIDEWALK PROPERTY OWNER SAYS ITS NOT HIS TANK & IT MAY BE AN OLD WASTE OIL TANK  
SPEEDI-DRI HAS BEEN APPLIED

---

DEC Investigator Remarks:

Prior to Sept, 2004 data translation this spill Lead\_DEC Field was "GHIOSAY"  
11/02/99 LETTER SENT; SPILL CLOSED

**Map Identification Number 141 SB264**  
84 ASHBURTON AV

**Spill Number: 9912453**  
YONKERS, NY NO ZIP PROVIDED

**Close Date: 02/03/2000**

**MAP LOCATION INFORMATION**

Site location mapped by: ADDRESS MATCHING  
Approximate distance from property: 2545 feet to the NNE

**ADDRESS CHANGE INFORMATION**

Revised street: NO CHANGE  
Revised zip code: 10703

Source of Spill: UNKNOWN  
Notifier Type: Affected Persons  
Caller Name: RICHARD ROACH  
DEC Investigator: jbodee

Spiller: UNKNOWN  
Notifier Name: MCCABE  
Caller Agency: CON EDISON  
Contact for more spill info: CALLER

Spiller Phone:  
Notifier Phone:  
Caller Phone: (212) 580-6763  
Contact Person Phone: (212) 580-6763

Spill Class: KNOWN RELEASE WITH MINIMAL POTENTIAL FOR FIRE OR HAZARD;NO DEC RESPONSE;WILLING RP;CORRECTIVE ACTION TAKEN

Spill Date	Date Cleanup Ceased	Cause of Spill	Meets Cleanup Standards		Penalty Recommended	
01/31/2000		UNKNOWN	YES		NO	
Material Spilled	Material Class	Quantity Spilled	Units	Quantity Recovered	Units	Resource(s) Affected
UNKNOWN PETROLEUM	PETROLEUM	100.00	GALLONS	0.00	GALLONS	SOIL

Caller Remarks:

129800

DEC Investigator Remarks:

Prior to Sept, 2004 data translation this spill Lead\_DEC Field was "O'DEE"  
2/03/2000 CLEANUP REPORT TO BE SENT TO TARRYTOWN OFFICE. NFA

**Map Identification Number 142 SUN SERVICE CENTER**  
47 YONKERS AVE.

**Spill Number: 9013194**  
YONKERS, NY NO ZIP PROVIDED

**Close Date: 04/30/1993**

**MAP LOCATION INFORMATION**

Site location mapped by: ADDRESS MATCHING  
Approximate distance from property: 2549 feet to the ENE

**ADDRESS CHANGE INFORMATION**

Revised street: NO CHANGE  
Revised zip code: 10701

Source of Spill: GASOLINE STATION  
Notifier Type: DEC  
Caller Name: CARLOS TORRES  
DEC Investigator: WXWADSWO

Spiller: SAME  
Notifier Name:  
Caller Agency: WCHD  
Contact for more spill info:

Spiller Phone:  
Notifier Phone:  
Caller Phone: (914) 285-5038  
Contact Person Phone:



Spill Class: KNOWN RELEASE WITH MINIMAL POTENTIAL FOR FIRE OR HAZARD;DEC RESPONSE;WILLING RP;CORRECTIVE ACTION TAKEN

Spill Date	Date Cleanup Ceased	Cause of Spill	PBS # Involved		Meets Cleanup Standards		Penalty Recommended
03/26/1991	04/30/1993	UNKNOWN	3-600092		NO		NO
Material Spilled		Material Class	Quantity Spilled	Units	Quantity Recovered	Units	Resource(s) Affected
GASOLINE		PETROLEUM	0	UNKNOWN	0	UNKNOWN	GROUNDWATER

#### TANK TEST INFORMATION

Tank Number	Tank Size	Tank Test Method	Leak Rate	Gross Leak or Failure
		Unknown	0.00	UNKNOWN

#### Caller Remarks:

FUMES IN BASEMENT OF 59 YONKERS AVE. FAST EDDIE'S BAR/RESTURANT YONKERS F.D. ON SCENE LEAKING PUMP AT SUN SERVICE CENTER REPAIRED 3/26/91 L.TAYLOR TO INVESTIGATE

#### DEC Investigator Remarks:

Prior to Sept, 2004 data translation this spill Lead\_DEC Field was "WADSWORTH"  
09/27/95: This is additional information about material spilled from the translation of the old spill file: FUMES.

#### Map Identification Number 143

ASH BURTON AVE/PALISADES

Spill Number: 0008764  
YONKERS, NY NO ZIP PROVIDED

Close Date: 10/27/2000

#### MAP LOCATION INFORMATION

Site location mapped by: MANUAL MAPPING (3)  
Approximate distance from property: 2578 feet to the NNE

#### ADDRESS CHANGE INFORMATION

Revised street: ASHBURTON AVE / PALISADE AV  
Revised zip code: NO CHANGE

Source of Spill: UNKNOWN  
Notifier Type: Responsible Party  
Caller Name: JIMMY FOX  
DEC Investigator: jbodee

Spiller: CALLER - CON ED  
Notifier Name: MR GIBBS  
Caller Agency: CON ED  
Contact for more spill info: JIMMY FOX

Spiller Phone: (212) 580-6763  
Notifier Phone: (212) 580-6763  
Caller Phone: (212) 580-6763  
Contact Person Phone: (212) 580-6763

Spill Class: KNOWN RELEASE WITH MINIMAL POTENTIAL FOR FIRE OR HAZARD;NO DEC RESPONSE;WILLING RP;CORRECTIVE ACTION TAKEN

Spill Date	Date Cleanup Ceased	Cause of Spill	Meets Cleanup Standards	Penalty Recommended
10/27/2000		UNKNOWN	YES	NO

Material Spilled	Material Class	Quantity Spilled	Units	Quantity Recovered	Units	Resource(s) Affected
ETHYLENE GLYCOL	HAZARDOUS MATERIAL	0	GALLONS	0	GALLONS	SOIL

---

**Caller Remarks:**

2 PTS OF AUTO SEAL WAS FOUND IN AN EXZCAVATION NEAR A GAS MAIN. CLEAN UP IN PROGRESS. CON ED 134-131

---

**DEC Investigator Remarks:**

Prior to Sept, 2004 data translation this spill Lead\_DEC Field was "O'DEE"  
10/27/2000 CLEANUP REPORT TO BE SENT TO TARRYTOWN OFFICE. NFA

**Map Identification Number 144**      **POLY-CHROME**  
80 ALEXANDER ST

**Spill Number: 8700879**      **Close Date: 05/07/1987**  
YONKERS, NY NO ZIP PROVIDED

**MAP LOCATION INFORMATION**

Site location mapped by: ADDRESS MATCHING  
Approximate distance from property: 2610 feet to the NNW

**ADDRESS CHANGE INFORMATION**

Revised street: NO CHANGE  
Revised zip code: 10701

Source of Spill: UNKNOWN  
Notifier Type: Federal Government  
Caller Name:  
DEC Investigator: WEED

Spiller: POLY-CHROME  
Notifier Name:  
Caller Agency:  
Contact for more spill info:

Spiller Phone:  
Notifier Phone:  
Caller Phone:  
Contact Person Phone:

---

Spill Date	Date Cleanup Ceased	Cause of Spill	Meets Cleanup Standards	Penalty Recommended
04/30/1987	05/07/1987	UNKNOWN	UNKNOWN	NO

---

Material Spilled	Material Class	Quantity Spilled	Units	Quantity Recovered	Units	Resource(s) Affected
UNKNOWN PETROLEUM	PETROLEUM	0	UNKNOWN	0	UNKNOWN	SEWER

---

**Caller Remarks:** NO REMARKS GIVEN FOR THIS SPILL

---

**DEC Investigator Remarks:** NO DEC INVESTIGATOR REMARKS GIVEN FOR THIS SPILL.

**Map Identification Number 145**

243 SO BROADWAY

YONKERS, NY NO ZIP PROVIDED

**Spill Number: 0109894****Close Date: 01/14/2002****MAP LOCATION INFORMATION**

Site location mapped by: ADDRESS MATCHING

Approximate distance from property: 2622 feet to the S

**ADDRESS CHANGE INFORMATION**

Revised street: NO CHANGE

Revised zip code: 10705

Source of Spill: INSTITUTIONAL, EDUC, GOV, OTHER

Notifier Type: Federal Government

Caller Name: JOHN WITKOWSKI

DEC Investigator: jghardy

Spiller: UNK

Notifier Name: JAMES FOX

Caller Agency: US EPA

Contact for more spill info: CALLER

Spiller Phone: (000) 000-0000

Notifier Phone: (212) 580-6763

Caller Phone: (732) 548-8730

Contact Person Phone:

Spill Class: POSSIBLE REL WITH MIN POTENTIAL FOR FIRE OR HAZARD (OR KNOWN REL W/ NO DAMAGE);NO DEC RESP;WILLING RP;CORR ACTION TAKEN


Spill Date	Date Cleanup Ceased	Cause of Spill	Meets Cleanup Standards		Penalty Recommended	
01/14/2002		UNKNOWN	YES		NO	
Material Spilled	Material Class	Quantity Spilled	Units	Quantity Recovered	Units	Resource(s) Affected
NATURAL GAS	OTHER	0	GALLONS	0	GALLONS	AIR

## Caller Remarks:

CALLER HAD LITTLE INFO ON ABOVE CALL. A FIRE AT ABOVE LOCATION. NO FUTHER INFORMATION. NRC #591086.

## DEC Investigator Remarks:

Prior to Sept, 2004 data translation this spill Lead\_DEC Field was "HARDY"



**CLOSED STATUS HAZARDOUS SPILLS - MISC. SPILL CAUSES - EQUIPMENT FAILURE, HUMAN ERROR, TANK OVERFILL, DELIBERATE SPILL, TRAFFIC ACCIDENT, HOUSEKEEPING, ABANDONED DRUM, AND VANDALISM - IDENTIFIED WITHIN 1/2 MILE SEARCH RADIUS.**  
 All spills mapped and profiled within 1/4 mile. Between 1/4 mile and 1/2 mile search radius, spills reported to be greater than 100 units and spills reported in the NYSDEC Fall 1998 MTBE Survey are mapped and profiled. Spills reported to be less than 100 units are listed in a table at the end of this section.

Please Note: \* - Compass directions can vary substantially for sites located very close to the subject property address.

**Map Identification Number 146**      **CITY HALL**  
 87 NEPPERHAN AVE.

**Spill Number: 9313099**      **Close Date: 02/10/1995**  
 YONKERS, NY NO ZIP PROVIDED

#### MAP LOCATION INFORMATION

Site location mapped by: ADDRESS MATCHING  
 Approximate distance from property: 342 feet to the SSE

#### ADDRESS CHANGE INFORMATION

Revised street: NO CHANGE  
 Revised zip code: 10701

Source of Spill: TANK TRUCK  
 Notifier Type: Responsible Party  
 Caller Name: JIM CAREY  
 DEC Investigator: tdghiosa

Spiller: CASTLE OIL  
 Notifier Name:  
 Caller Agency: CASTLE OIL  
 Contact for more spill info:

Spiller Phone:  
 Notifier Phone:  
 Caller Phone: (718) 823-8800  
 Contact Person Phone:

Spill Class: KNOWN RELEASE WITH MINIMAL POTENTIAL FOR FIRE OR HAZARD;DEC RESPONSE;WILLING RP;CORRECTIVE ACTION TAKEN

Spill Date	Date Cleanup Ceased	Cause of Spill	Meets Cleanup Standards		Penalty Recommended	
02/04/1994	02/10/1995	EQUIPMENT FAILURE	NO		NO	
Material Spilled	Material Class	Quantity Spilled	Units	Quantity Recovered	Units	Resource(s) Affected
#2 FUEL OIL	PETROLEUM	15.00	GALLONS	0.00	GALLONS	SOIL

Caller Remarks:

SPILL UNDER TRUCK ON ROAD PAVEMENT CREW TO CLEAN UP

DEC Investigator Remarks:

Prior to Sept, 2004 data translation this spill Lead\_DEC Field was "GHIOSAY"

**Map Identification Number 147**     **LIBERTY LINES EXPRESS**  
100 NEPPERHAN AVE

**Spill Number: 9705265**  
YONKERS, NY NO ZIP PROVIDED

**Close Date: 07/31/1997**

**MAP LOCATION INFORMATION**

Site location mapped by: ADDRESS MATCHING

Approximate distance from property: 415 feet to the SE

**ADDRESS CHANGE INFORMATION**

Revised street: 100 NEPPERHAN AVE

Revised zip code: 10701

Source of Spill: COMMERCIAL/INDUSTRIAL

Notifier Type: Other

Caller Name: LISA HAUER

DEC Investigator: tdghiosa

Spiller: LIBERTY LINES EXPRESS

Notifier Name: LIBERTY LINES EXPRESS

Caller Agency: TRI-STATE ENVIRONMENTAL

Contact for more spill info:

Spiller Phone: (914) 376-6413

Notifier Phone: (914) 376-6413

Caller Phone: (914) 592-3385

Contact Person Phone: (914) 376-6413

Spill Class: KNOWN RELEASE WITH MINIMAL POTENTIAL FOR FIRE OR HAZARD;NO DEC RESPONSE;WILLING RP;CORRECTIVE ACTION TAKEN

Spill Date	Date Cleanup Ceased	Cause of Spill	Meets Cleanup Standards		Penalty Recommended	
07/30/1997		TANK OVERFILL	YES		NO	
Material Spilled	Material Class	Quantity Spilled	Units	Quantity Recovered	Units	Resource(s) Affected
KEROSENE	PETROLEUM	50.00	GALLONS	50.00	GALLONS	SOIL

**Caller Remarks:**

spill onto concrete all cleaned with speedy dry

**DEC Investigator Remarks:**

Prior to Sept, 2004 data translation this spill Lead\_DEC Field was "GHIOSAY"

**Map Identification Number 148**     **COMM. BLDG.**  
20 SOUTH BROADWAY

**Spill Number: 9312820**  
YONKERS, NY NO ZIP PROVIDED

**Close Date: 06/02/1994**

**MAP LOCATION INFORMATION**

Site location mapped by: ADDRESS MATCHING

Approximate distance from property: 427 feet to the WNW

**ADDRESS CHANGE INFORMATION**

Revised street: NO CHANGE

Revised zip code: 10701

Source of Spill: COMMERCIAL/INDUSTRIAL

Notifier Type: Other

Caller Name: PAUL CIMUIELLO

DEC Investigator: MALONE

Spiller:

Notifier Name:

Caller Agency: ECO SYSTEMS

Contact for more spill info:

Spiller Phone:

Notifier Phone:

Caller Phone: (914) 452-1658

Contact Person Phone:

Spill Class: KNOWN RELEASE WITH MINIMAL POTENTIAL FOR FIRE OR HAZARD;DEC RESPONSE;WILLING RP;CORRECTIVE ACTION TAKEN

Spill Date	Date Cleanup Ceased	Cause of Spill	PBS # Involved	Meets Cleanup Standards		Penalty Recommended
01/28/1994	04/05/1994	EQUIPMENT FAILURE	3-033197	UNKNOWN		NO
Material Spilled	Material Class	Quantity Spilled	Units	Quantity Recovered	Units	Resource(s) Affected
#6 FUEL OIL	PETROLEUM	5.00	GALLONS	0.00	GALLONS	SOIL

## TANK TEST INFORMATION

Tank Number	Tank Size	Tank Test Method	Leak Rate	Gross Leak or Failure
		Unknown	0.00	UNKNOWN

## Caller Remarks:

OIL DISCOVERED IN BASEMENT SUMP CONTAINED IN SUMP SPEEDI-DRI APPLIED & WILL DISPOSE WILL INVESTIGATE FURTHER TO LOCATE SOURCE OF LEAK

DEC Investigator Remarks: NO DEC INVESTIGATOR REMARKS GIVEN FOR THIS SPILL.

**Map Identification Number 149**     **YONKERS CITY HALL BLDG**  
40 SOUTH BROADWAY

**Spill Number: 8805915**     **Close Date: 10/12/1988**  
YONKERS, NY NO ZIP PROVIDED

## MAP LOCATION INFORMATION

Site location mapped by: ADDRESS MATCHING  
Approximate distance from property: 490 feet to the W

## ADDRESS CHANGE INFORMATION

Revised street: NO CHANGE  
Revised zip code: 10701

Source of Spill: TANK TRUCK  
Notifier Type: Responsible Party  
Caller Name: JOE ZAHENSKY  
DEC Investigator: jkomara

Spiller: ROBISON OIL CORP.  
Notifier Name:  
Caller Agency: ROBISON OIL CORP.  
Contact for more spill info:

Spiller Phone:  
Notifier Phone:  
Caller Phone: (914) 478-5700  
Contact Person Phone:

Spill Date	Date Cleanup Ceased	Cause of Spill	Meets Cleanup Standards		Penalty Recommended	
10/12/1988	10/12/1988	TANK OVERFILL	UNKNOWN		NO	
Material Spilled	Material Class	Quantity Spilled	Units	Quantity Recovered	Units	Resource(s) Affected
#2 FUEL OIL	PETROLEUM	10.00	GALLONS	0.00	GALLONS	SOIL

---

Caller Remarks:

DRIVER CONTAINED W/ABSORBENT MATERIAL. ROBISON TO FINISH CLEAN UP 10/12/88 PM. ALL ON SIDEWALK.

---

## DEC Investigator Remarks:

Prior to Sept, 2004 data translation this spill Lead\_DEC Field was "J. O'MARA"

**Map Identification Number 150**     **TONY RUGGIERO INC.**  
45 JOHNS STREET

**Spill Number: 9102553**     **Close Date: 06/05/1991**  
YONKERS, NY NO ZIP PROVIDED

## MAP LOCATION INFORMATION

Site location mapped by: MANUAL MAPPING (4)  
Approximate distance from property: 504 feet to the NE

## ADDRESS CHANGE INFORMATION

Revised street: 45 JOHN ST  
Revised zip code: 10701

Source of Spill: COMMERCIAL VEHICLE  
Notifier Type: Health Department  
Caller Name: ED TORHAN  
DEC Investigator: tdghiosa

Spiller: SAME  
Notifier Name:  
Caller Agency: WCHD  
Contact for more spill info:

Spiller Phone: (914) 965-0555  
Notifier Phone:  
Caller Phone: (914) 285-5272  
Contact Person Phone:

---

Spill Date	Date Cleanup Ceased	Cause of Spill	Meets Cleanup Standards		Penalty Recommended	
06/04/1991	06/18/1953	EQUIPMENT FAILURE	UNKNOWN		NO	

---

Material Spilled	Material Class	Quantity Spilled	Units	Quantity Recovered	Units	Resource(s) Affected
UNKNOWN PETROLEUM	PETROLEUM	0	UNKNOWN	0	UNKNOWN	SOIL

---

## Caller Remarks:

A LINE ON TRUCK RUPTURED SPILLING ON PAVEMENT AND GOT INTO STORM SEWER SAND AND PADS USED TO CLEAN UP WCHD WILL HANDLE

---

## DEC Investigator Remarks:

Prior to Sept, 2004 data translation this spill Lead\_DEC Field was "GHIOSAY"

09/27/95: This is additional information about material spilled from the translation of the old spill file: HYDRAULIC FLUID.

**Map Identification Number 151**      **COMMERCIAL BLDG**  
45 S BROADWAY

**Spill Number: 9902106**  
YONKERS, NY NO ZIP PROVIDED

**Close Date: 10/05/1999**

MAP LOCATION INFORMATION

Site location mapped by: ADDRESS MATCHING

Approximate distance from property: 582 feet to the WSW

ADDRESS CHANGE INFORMATION

Revised street: NO CHANGE

Revised zip code: 10701

Source of Spill: COMMERCIAL/INDUSTRIAL

Notifier Type: Health Department

Caller Name: STEFAN GOREAU

DEC Investigator: WCHD

Spiller: PHIL BROADMAN - COMMERCIAL BLDG

Notifier Name:

Caller Agency: WESTCHESTER COUNTY HEALTH

Contact for more spill info: PHIL BROADMAN

Spiller Phone: (914) 641-7643

Notifier Phone:

Caller Phone: (914) 637-4897

Contact Person Phone: (914) 641-7643

Spill Class: KNOWN RELEASE WITH MINIMAL POTENTIAL FOR FIRE OR HAZARD;DEC RESPONSE;WILLING RP;CORRECTIVE ACTION TAKEN

Spill Date	Date Cleanup Ceased	Cause of Spill	Meets Cleanup Standards		Penalty Recommended	
05/24/1999		EQUIPMENT FAILURE	YES		NO	
Material Spilled	Material Class	Quantity Spilled	Units	Quantity Recovered	Units	Resource(s) Affected
#4 FUEL OIL	PETROLEUM	0	GALLONS	0	GALLONS	SOIL

Caller Remarks:

A 7500 GALLON TANK CONTAINED IN A VAULT IS LEAKING - ITS EITHER THE PIPING OR THE TANK - UNK ABOUT CLEAN UP NOW - OWNER WILL BE CONTACTED

DEC Investigator Remarks: NO DEC INVESTIGATOR REMARKS GIVEN FOR THIS SPILL.

**Map Identification Number 152**      **WESTCHESTER TOWN ASSOC.**  
45 SOUTH BROADWAY

**Spill Number: 9101239**  
YONKERS, NY NO ZIP PROVIDED

**Close Date: 05/02/1991**

MAP LOCATION INFORMATION

Site location mapped by: ADDRESS MATCHING

Approximate distance from property: 582 feet to the WSW

ADDRESS CHANGE INFORMATION

Revised street: NO CHANGE

Revised zip code: 10701

Source of Spill: COMMERCIAL/INDUSTRIAL

Notifier Type: Other

Caller Name: BOB VOGHT

DEC Investigator: tdghiosa

Spiller: SAME

Notifier Name:

Caller Agency: ORIGINAL OIL

Contact for more spill info:

Spiller Phone: (914) 969-8869

Notifier Phone:

Caller Phone: (212) 893-3200

Contact Person Phone:



Spill Date	Date Cleanup Ceased	Cause of Spill	Meets Cleanup Standards		Penalty Recommended		
04/30/1991	06/18/1953	HUMAN ERROR	UNKNOWN		NO		
Material Spilled	Material Class	Quantity Spilled	Units	Quantity Recovered	Units	Resource(s) Affected	
#4 FUEL OIL	PETROLEUM	3.00	GALLONS	0.00	GALLONS	SOIL	

Caller Remarks:

CUSTOMER ORDERED 3000 GALL. DRIVER PUT IN 500 GALL. AND FUEL OVERFLOWED ONTO PAVEMENT ORIGINAL OIL CLEANED UP

DEC Investigator Remarks:

Prior to Sept, 2004 data translation this spill Lead\_DEC Field was "GHIOSAY"

**Map Identification Number 153**     **45 SOUTH BROADWAY**  
45 SOUTH BROADWAY

**Spill Number: 9012908**     **Close Date: 03/21/1991**  
YONKERS, NY NO ZIP PROVIDED

MAP LOCATION INFORMATION

Site location mapped by: ADDRESS MATCHING

Approximate distance from property: 582 feet to the WSW

ADDRESS CHANGE INFORMATION

Revised street: NO CHANGE

Revised zip code: 10701

Source of Spill: TANK TRUCK  
Notifier Type: Responsible Party  
Caller Name: ED DAVID  
DEC Investigator: tdghiosa

Spiller: ORIGINAL OIL  
Notifier Name:  
Caller Agency: ORIGINAL OIL  
Contact for more spill info:

Spiller Phone:  
Notifier Phone:  
Caller Phone: (212) 893-3200  
Contact Person Phone:

Spill Date	Date Cleanup Ceased	Cause of Spill	Meets Cleanup Standards		Penalty Recommended		
03/19/1991	06/18/1953	HUMAN ERROR	UNKNOWN		NO		
Material Spilled	Material Class	Quantity Spilled	Units	Quantity Recovered	Units	Resource(s) Affected	
#4 FUEL OIL	PETROLEUM	5.00	GALLONS	0.00	GALLONS	SOIL	

Caller Remarks:

DRIVER PULLED HOSE OUT OF FILL PIPE SPILL WENT ONTO PAVEMENT SPOKE WITH MR.DAVID SPILL CREW CLEANED UP

DEC Investigator Remarks:

Prior to Sept, 2004 data translation this spill Lead\_DEC Field was "GHIOSAY"

**Map Identification Number 154**     **POLE 7A**  
SCHOOL ST & MAPLE ST

**Spill Number: 9604105**  
YONKERS, NY NO ZIP PROVIDED

**Close Date: 06/26/1996**

**MAP LOCATION INFORMATION**

Site location mapped by: ADDRESS MATCHING  
Approximate distance from property: 601 feet to the E

**ADDRESS CHANGE INFORMATION**

Revised street: SCHOOL ST / MAPLE ST  
Revised zip code: 10701

Source of Spill: COMMERCIAL/INDUSTRIAL  
Notifier Type: Responsible Party  
Caller Name: LISA PRIMEGGIA  
DEC Investigator: tdghiosa

Spiller: TIM SOILCH - CON ED  
Notifier Name: MR BREARTON  
Caller Agency: CON ED  
Contact for more spill info: LISA PRIMEGGIA

Spiller Phone: (212) 580-6764  
Notifier Phone: (914) 376-6622  
Caller Phone: (212) 580-6763  
Contact Person Phone: (212) 580-6763

Spill Class: KNOWN RELEASE WITH MINIMAL POTENTIAL FOR FIRE OR HAZARD;NO DEC RESPONSE;WILLING RP;CORRECTIVE ACTION TAKEN

Spill Date	Date Cleanup Ceased	Cause of Spill	Meets Cleanup Standards		Penalty Recommended		
06/25/1996		EQUIPMENT FAILURE	YES		NO		
Material Spilled	Material Class		Quantity Spilled	Units	Quantity Recovered	Units	Resource(s) Affected
TRANSFORMER OIL	PETROLEUM		1.00	GALLONS	0.00	GALLONS	SOIL

**Caller Remarks:**

6 oz in soil - pole fell over into vacant lot - switch leaked - soil will be dug out - will be cleaned by 3am

**DEC Investigator Remarks:**

Prior to Sept, 2004 data translation this spill Lead\_DEC Field was "GHIOSAY"

**Map Identification Number 155**     **APT. COMPLEX**  
53 SOUTH BROADWAY

**Spill Number: 9311097**  
YONKERS, NY NO ZIP PROVIDED

**Close Date: 01/05/1994**

**MAP LOCATION INFORMATION**

Site location mapped by: ADDRESS MATCHING  
Approximate distance from property: 646 feet to the WSW

**ADDRESS CHANGE INFORMATION**

Revised street: NO CHANGE  
Revised zip code: 10701

Source of Spill: PRIVATE DWELLING  
 Notifier Type: Other  
 Caller Name: MARK SALAMACK  
 DEC Investigator: tdghiosa

Spiller: ORIGINAL OIL  
 Notifier Name:  
 Caller Agency: CONTAINER TO CLEAN  
 Contact for more spill info:

Spiller Phone:  
 Notifier Phone:  
 Caller Phone: (718) 378-3000  
 Contact Person Phone:

Spill Class: POSSIBLE REL WITH MIN POTENTIAL FOR FIRE OR HAZARD (OR KNOWN REL W/ NO DAMAGE);NO DEC RESP;WILLING RP;CORR ACTION TAKEN

Spill Date	Date Cleanup Ceased	Cause of Spill	Meets Cleanup Standards		Penalty Recommended	
12/13/1993	01/05/1994	HUMAN ERROR	NO		NO	
Material Spilled	Material Class	Quantity Spilled	Units	Quantity Recovered	Units	Resource(s) Affected
#4 FUEL OIL	PETROLEUM	50.00	GALLONS	0.00	GALLONS	SOIL

Caller Remarks:

OIL CO. OVERFILLED TANK BEING CLEANED UP OFF FLOOR CONTAINED IN BOILER ROOM NO FLOOR DRAINS

DEC Investigator Remarks:

Prior to Sept, 2004 data translation this spill Lead\_DEC Field was "GHIOSAY"  
 06/02/94: A.L. EASTMAN COMPLETED JOB.NO DEC INSPECTION.APPROX 150 GAL LOST.

Map Identification Number 156 ON STREET  
 16 SCHOOL STREET

Spill Number: 9310247 Close Date: 11/24/1993  
 YONKERS, NY NO ZIP PROVIDED

MAP LOCATION INFORMATION  
 Site location mapped by: ADDRESS MATCHING  
 Approximate distance from property: 692 feet to the ESE

ADDRESS CHANGE INFORMATION  
 Revised street: NO CHANGE  
 Revised zip code: 10701

Source of Spill: PASSENGER VEHICLE  
 Notifier Type: Fire Department  
 Caller Name: WHITE  
 DEC Investigator: tdghiosa

Spiller:  
 Notifier Name:  
 Caller Agency: YONKERS F.D.  
 Contact for more spill info:

Spiller Phone:  
 Notifier Phone:  
 Caller Phone: ( ) 377-7553  
 Contact Person Phone:

Spill Class: POSSIBLE REL WITH MIN POTENTIAL FOR FIRE OR HAZARD (OR KNOWN REL W/ NO DAMAGE);NO DEC RESP;WILLING RP;CORR ACTION TAKEN

Spill Date	Date Cleanup Ceased	Cause of Spill	Meets Cleanup Standards		Penalty Recommended	
11/23/1993	11/24/1993	EQUIPMENT FAILURE	NO		NO	

Material Spilled	Material Class	Quantity Spilled	Units	Quantity Recovered	Units	Resource(s) Affected
WASTE OIL/USED OIL (NOT FUEL)	PETROLEUM	2.00	GALLONS	0.00	GALLONS	SEWER

---

**Caller Remarks:**

FD RESPONDED PADDED UP OIL IN STORM DRAIN VEHICLE OWNER CLAIMS DRAIN PLUG LEAKED

---

**DEC Investigator Remarks:**

Prior to Sept, 2004 data translation this spill Lead\_DEC Field was "GHIOSAY"

**Map Identification Number 157**      **STAR AUTO SERVICE**  
60 ELM ST

**Spill Number: 9812528**  
YONKERS, NY NO ZIP PROVIDED

**Close Date: 05/14/2004****MAP LOCATION INFORMATION**

Site location mapped by: ADDRESS MATCHING

Approximate distance from property: 942 feet to the NE

**ADDRESS CHANGE INFORMATION**

Revised street: NO CHANGE

Revised zip code: 10701

Source of Spill: GASOLINE STATION

Notifier Type: Other

Caller Name: PAM BOLAND

DEC Investigator: WCHD

Spiller: ANTONE DACUD - STAR AUTO SERVICE

Notifier Name: TOM BOLAND

Caller Agency: NEW JERSEY TANK INC

Contact for more spill info: ANTONE DACUD

Spiller Phone: (914) 423-7330

Notifier Phone: (973) 853-3080

Caller Phone: (973) 853-3080

Contact Person Phone: (914) 423-7330

**Spill Class:** KNOWN RELEASE WITH MINIMAL POTENTIAL FOR FIRE OR HAZARD;DEC RESPONSE;WILLING RP;CORRECTIVE ACTION TAKEN

Spill Date	Date Cleanup Ceased	Cause of Spill	Meets Cleanup Standards	Penalty Recommended
01/11/1999		EQUIPMENT FAILURE	YES	NO

Material Spilled	Material Class	Quantity Spilled	Units	Quantity Recovered	Units	Resource(s) Affected
GASOLINE	PETROLEUM	0	GALLONS	0	GALLONS	SOIL

---

**Caller Remarks:**

WHILE PULLING USTS FOUND CONTAMINATED SOIL - CLEAN UP HAS NOT BEGUN

---

**DEC Investigator Remarks:**

Prior to Sept, 2004 data translation this spill Lead\_DEC Field was "WCHD-SCHNEIDER"  
05/14/04 OWNER PROVIDED WASTE MANIFESTS AND SAMPLE RESULTS TO WCHD. SPILL FILE CLOSED BY WAYNE SCHNEIDER OF THE WESTCHESTER COUNTY HEALTH DEPARTMENT. jbo

**Map Identification Number 158**      **SCOT S/S**  
60 ELM STREET

**Spill Number: 9303618**      **Close Date: 06/25/1993**  
YONKERS, NY NO ZIP PROVIDED

MAP LOCATION INFORMATION  
Site location mapped by: ADDRESS MATCHING  
Approximate distance from property: 942 feet to the NE

ADDRESS CHANGE INFORMATION  
Revised street: NO CHANGE  
Revised zip code: 10701

Source of Spill: GASOLINE STATION  
Notifier Type: Fire Department  
Caller Name: CAPT. FIGUEROA  
DEC Investigator: tdghiosa

Spiller: SAME  
Notifier Name:  
Caller Agency: YONKERS F.D.  
Contact for more spill info:

Spiller Phone:  
Notifier Phone:  
Caller Phone: ( ) 377-7501  
Contact Person Phone:

Spill Class: KNOWN RELEASE THAT CREATES A FIRE OR HAZARD;HIGHLY IMPROBABLE

Spill Date	Date Cleanup Ceased	Cause of Spill	Meets Cleanup Standards		Penalty Recommended		
06/19/1993	06/25/1993	HOUSEKEEPING	NO		NO		
Material Spilled		Material Class	Quantity Spilled	Units	Quantity Recovered	Units	Resource(s) Affected
GASOLINE		PETROLEUM	5.00	GALLONS	0.00	GALLONS	SURFACE WATER

Caller Remarks:

GAS STATION WORKING ON CARS RUN OFF INTO CREEK YONKERS F.D. ON SCENE APPLIED SORBENTS S/S HAS BEEN CITED USCG NOTIFIED AND SAW NOTHING SPOKE WITH ED DALANCY (WCHD) PRODUCT COMPLETELY DISPERSED

DEC Investigator Remarks:

Prior to Sept, 2004 data translation this spill Lead\_DEC Field was "GHIOSAY"

**Map Identification Number 159**      **SERVICE STATION**  
60 ELM STREET

**Spill Number: 9208938**  
YONKERS, NY NO ZIP PROVIDED

**Close Date: 11/05/1992**

**MAP LOCATION INFORMATION**

Site location mapped by: ADDRESS MATCHING  
Approximate distance from property: 942 feet to the NE

**ADDRESS CHANGE INFORMATION**

Revised street: NO CHANGE  
Revised zip code: 10701

Source of Spill: GASOLINE STATION  
Notifier Type: Fire Department  
Caller Name: CAPT. ANDREW FIGVOG  
DEC Investigator: tdghiosa

Spiller: MR. LAVISTA  
Notifier Name:  
Caller Agency: YONKERS FIRE DEPT.  
Contact for more spill info:

Spiller Phone:  
Notifier Phone:  
Caller Phone: (914) 377-7501  
Contact Person Phone:

Spill Class: KNOWN RELEASE WITH MINIMAL POTENTIAL FOR FIRE OR HAZARD;DEC RESPONSE;WILLING RP;CORRECTIVE ACTION TAKEN

Spill Date	Date Cleanup Ceased	Cause of Spill	Meets Cleanup Standards		Penalty Recommended	
11/03/1992	11/05/1992	EQUIPMENT FAILURE	NO		NO	
Material Spilled	Material Class	Quantity Spilled	Units	Quantity Recovered	Units	Resource(s) Affected
#2 FUEL OIL	PETROLEUM	5.00	GALLONS	0.00	GALLONS	SOIL

**Caller Remarks:**

U/G TANK HAS FAULTY CAP RAIN ENTERED TANK AND DISPLACED FUEL OIL CLEANED UP WITH SPEEDI-DRY FROM PAVEMENT

**DEC Investigator Remarks:**

Prior to Sept, 2004 data translation this spill Lead\_DEC Field was "GHIOSAY"

**Map Identification Number 160**      **MANHOLE 148**  
WARBURTON AVE/MAIN ST

**Spill Number: 9912715**  
YONKERS, NY NO ZIP PROVIDED

**Close Date: 02/08/2000**

**MAP LOCATION INFORMATION**

Site location mapped by: ADDRESS MATCHING  
Approximate distance from property: 950 feet to the NW

**ADDRESS CHANGE INFORMATION**

Revised street: NO CHANGE  
Revised zip code: 10701

Source of Spill: COMMERCIAL/INDUSTRIAL  
Notifier Type: Responsible Party  
Caller Name: BRIAN JOYCE  
DEC Investigator: DXWEITZ

Spiller: CON EDISON  
Notifier Name: MR BRUNS  
Caller Agency: CON ED  
Contact for more spill info:

Spiller Phone: (212) 580-6763  
Notifier Phone:  
Caller Phone: (212) 580-6763  
Contact Person Phone:

Spill Class: KNOWN RELEASE WITH MINIMAL POTENTIAL FOR FIRE OR HAZARD;NO DEC RESPONSE;WILLING RP;CORRECTIVE ACTION TAKEN

Spill Date	Date Cleanup Ceased	Cause of Spill	Meets Cleanup Standards		Penalty Recommended		
02/08/2000		EQUIPMENT FAILURE	YES		NO		
Material Spilled		Material Class	Quantity Spilled	Units	Quantity Recovered	Units	Resource(s) Affected
DIELECTRIC FLUID		PETROLEUM	1.00	GALLONS	0.00	GALLONS	SOIL

Caller Remarks:

cable leaked 1 pt into manhole -- clean up in progress -- con ed 129891.

DEC Investigator Remarks:

Prior to Sept, 2004 data translation this spill Lead\_DEC Field was "WEITZ"

**Map Identification Number 161**      **PROSPECT & RIVERDALE**  
PROSPECT & RIVERDALE

**Spill Number: 9902541**  
YONKERS, NY NO ZIP PROVIDED

**Close Date: 06/09/1999**

MAP LOCATION INFORMATION

Site location mapped by: MANUAL MAPPING (3)  
Approximate distance from property: 978 feet to the WSW

ADDRESS CHANGE INFORMATION

Revised street: PROSPECT / RIVERDALE  
Revised zip code: 10701

Source of Spill: COMMERCIAL VEHICLE  
Notifier Type: Affected Persons  
Caller Name: LISA HAUER  
DEC Investigator: jbodee

Spiller: LIBERTY LINES TRANSIT  
Notifier Name: LIBERTY LINE TRANSIT  
Caller Agency: TRI-STATE ENVIRONMENTAL  
Contact for more spill info: CALLER

Spiller Phone: (914) 593-5968  
Notifier Phone: (914) 376-6413  
Caller Phone: (914) 592-3385  
Contact Person Phone:

Spill Class: KNOWN RELEASE WITH MINIMAL POTENTIAL FOR FIRE OR HAZARD;NO DEC RESPONSE;WILLING RP;CORRECTIVE ACTION TAKEN

Spill Date	Date Cleanup Ceased	Cause of Spill	Meets Cleanup Standards		Penalty Recommended		
06/04/1999		EQUIPMENT FAILURE	YES		NO		
Material Spilled		Material Class	Quantity Spilled	Units	Quantity Recovered	Units	Resource(s) Affected
TRANSMISSION FLUID		PETROLEUM	3.00	GALLONS	0.00	GALLONS	SOIL

-----  
Caller Remarks:CALLER REPORTS A LINE WAS LEAKING FROM ONE OF THE LIBERTY LINE BUSES.  
-----

## DEC Investigator Remarks:

Prior to Sept, 2004 data translation this spill Lead\_DEC Field was "O'DEE"  
6/4/99 PER LIBERTY LINES. BUS HAS BEEN TAKEN IN FOR REPAIRS. TRI-STATE IS NOW IN PROCESS OF CLEANUP. NO STORM DRAINS IMPACTED.

6/9/99 TRI-STATE ENVIRONMENTAL COMPLETED CLEANUP. NFA

<b>Map Identification Number 162</b>	<b>VAULT 9632</b> PROSPECT AV/RIVERDALE AV	<b>Spill Number: 9814525</b> YONKERS, NY NO ZIP PROVIDED	<b>Close Date: 06/14/2002</b>
<b>MAP LOCATION INFORMATION</b> Site location mapped by: MANUAL MAPPING (3) Approximate distance from property: 978 feet to the WSW		<b>ADDRESS CHANGE INFORMATION</b> Revised street: PROSPECT ST / RIVERDALE AV Revised zip code: 10701	
Source of Spill: COMMERCIAL/INDUSTRIAL	Spiller: CALLER - CON ED	Spiller Phone:	
Notifier Type: Responsible Party	Notifier Name: MR SCHMID	Notifier Phone: (914) 925-6205	
Caller Name: JOE DEVOTI	Caller Agency: CON EDISON	Caller Phone: (212) 580-6763	
DEC Investigator: UNASSIGNED	Contact for more spill info: JOE DEVOTI	Contact Person Phone: (212) 580-6763	

Spill Class: KNOWN RELEASE WITH MINIMAL POTENTIAL FOR FIRE OR HAZARD;NO DEC RESPONSE;WILLING RP;CORRECTIVE ACTION TAKEN  
-----

Spill Date	Date Cleanup Ceased	Cause of Spill	Meets Cleanup Standards	Penalty Recommended
03/04/1999		EQUIPMENT FAILURE	NO	NO

Material Spilled	Material Class	Quantity Spilled	Units	Quantity Recovered	Units	Resource(s) Affected
TRANSFORMER OIL	PETROLEUM	5.00	GALLONS	5.00	GALLONS	SOIL

  
-----

## Caller Remarks:

A BROKEN BUSHING CAUSED THE SPILL. TRANSFORMER WAS REPLACED AND THE OIL IS NON PCB. CONTAINED IN VAULT. CON ED 123-435.  
-----

## DEC Investigator Remarks:

Prior to Sept, 2004 data translation this spill Lead\_DEC Field was " "



**Map Identification Number 163**     **VAULT #V9632**  
RIVERDALE AV & PROSPECT

**Spill Number: 9814438**  
YONKERS, NY NO ZIP PROVIDED

**Close Date: 02/26/2005**

**MAP LOCATION INFORMATION**

Site location mapped by: MANUAL MAPPING (3)  
Approximate distance from property: 978 feet to the WSW

**ADDRESS CHANGE INFORMATION**

Revised street: RIVERDALE AV / PROSPECT ST  
Revised zip code: 10701

Source of Spill: COMMERCIAL/INDUSTRIAL  
Notifier Type: Responsible Party  
Caller Name: FRANK MASSERIA  
DEC Investigator: tdghiosa

Spiller: CON EDISON  
Notifier Name: MR BUCCI  
Caller Agency: CON EDISON  
Contact for more spill info:

Spiller Phone:  
Notifier Phone: (212) 580-6763  
Caller Phone: (212) 580-6763  
Contact Person Phone:

Spill Class: KNOWN RELEASE WITH MINIMAL POTENTIAL FOR FIRE OR HAZARD;NO DEC RESPONSE;WILLING RP;CORRECTIVE ACTION TAKEN

Spill Date	Date Cleanup Ceased	Cause of Spill	Meets Cleanup Standards		Penalty Recommended	
03/03/1999		EQUIPMENT FAILURE	NO		NO	
Material Spilled	Material Class	Quantity Spilled	Units	Quantity Recovered	Units	Resource(s) Affected
DIELECTRIC FLUID	PETROLEUM	200.00	GALLONS	0.00	GALLONS	SOIL

**Caller Remarks:**

11 PPM PCB HISTORICAL DATA - SAMPLES TAKEN - CLEAN UP BASED ON NAME PLATE DATA - SPILL CONTAINED IN VAULT WHERE TRANSFORMER FAILED - SOME DID SPILL OVER INTO ADJOINING VAULT #V9680 - REF #123407

**DEC Investigator Remarks:**

Prior to Sept, 2004 data translation this spill Lead\_DEC Field was "GHIOSAY"

2/26/05 transformer spill contained in vault and cleaned up--close

**Map Identification Number 164**     **CONVENT OF MARY THE QUEEN**  
113 SOUTH BROADWAY

**Spill Number: 9411964**  
YONKERS, NY NO ZIP PROVIDED

**Close Date: 12/07/1995**

**MAP LOCATION INFORMATION**

Site location mapped by: ADDRESS MATCHING  
Approximate distance from property: 1034 feet to the S

**ADDRESS CHANGE INFORMATION**

Revised street: NO CHANGE  
Revised zip code: 10701

Source of Spill: INSTITUTIONAL, EDUC, GOV, OTHER  
Notifier Type: Affected Persons  
Caller Name: JIM CAREY  
DEC Investigator: DXWEITZ

Spiller: SAME  
Notifier Name: CRUZ RIVERA  
Caller Agency: CASTLE OIL  
Contact for more spill info:

Spiller Phone:  
Notifier Phone:  
Caller Phone: (718) 579-3414  
Contact Person Phone: (914) 476-7474

Spill Class: KNOWN RELEASE WITH MINIMAL POTENTIAL FOR FIRE OR HAZARD;NO DEC RESPONSE;WILLING RP;CORRECTIVE ACTION TAKEN

Spill Date	Date Cleanup Ceased	Cause of Spill	Meets Cleanup Standards	Penalty Recommended
------------	---------------------	----------------	-------------------------	---------------------

12/07/1994	12/07/1994	EQUIPMENT FAILURE	YES	NO
------------	------------	-------------------	-----	----

Material Spilled	Material Class	Quantity Spilled	Units	Quantity Recovered	Units	Resource(s) Affected
#2 FUEL OIL UNKNOWN MATERIAL	PETROLEUM UNKNOWN	5.00 0	GALLONS POUNDS	0.00 0	GALLONS POUNDS	SOIL

Caller Remarks:

FILL CONNECTION FAULTY. CONTAINED ON SIDEWALK. CASTLE SERVICE ENROUTE.

DEC Investigator Remarks:

Prior to Sept, 2004 data translation this spill Lead\_DEC Field was "WEITZ"  
09/10/03 SPILL FILE WAS CORRUPTED ON DATABASE 10/20/1995. DATA

WAS RE-ENTERED FROM FILES ON SEPT 10, 2003. jbo

Map Identification Number 165 ST. JOSEPH'S HOSPITAL  
113 SOUTH BROADWAY

Spill Number: 9006524 Close Date: 12/11/1990  
YONKERS, NY NO ZIP PROVIDED

MAP LOCATION INFORMATION

Site location mapped by: ADDRESS MATCHING  
Approximate distance from property: 1034 feet to the S

ADDRESS CHANGE INFORMATION

Revised street: NO CHANGE  
Revised zip code: 10701

Source of Spill: COMMERCIAL/INDUSTRIAL  
Notifier Type: Other  
Caller Name: PETE HARD  
DEC Investigator: tdghiosa

Spiller: ?  
Notifier Name:  
Caller Agency: HESS  
Contact for more spill info:

Spiller Phone:  
Notifier Phone:  
Caller Phone: (201) 750-6555  
Contact Person Phone:

Spill Class: KNOWN RELEASE WITH MINIMAL POTENTIAL FOR FIRE OR HAZARD;DEC RESPONSE;WILLING RP;CORRECTIVE ACTION TAKEN

Spill Date	Date Cleanup Ceased	Cause of Spill	Meets Cleanup Standards		Penalty Recommended		
09/08/1990	12/11/1990	TANK OVERFILL	UNKNOWN		NO		
Material Spilled	Material Class	Quantity Spilled	Units	Quantity Recovered	Units	Resource(s) Affected	
#6 FUEL OIL	PETROLEUM	100.00	GALLONS	0.00	GALLONS	SOIL	

## Caller Remarks:

SPILL ON CONCRETE 8 X 20 STAIN HESS CLAIMS THAT THE HOSPITAL IS THE SPILLER ALSO THAT THEY COULDN'T GET THROUGH TO THE HOT LINE  
CENTRAL OFFICE BELIEVES HESS DELIVERYMAN WAS ACTUAL SPILLER WCHD WAS NOT

## DEC Investigator Remarks:

Prior to Sept, 2004 data translation this spill Lead\_DEC Field was "GHIOSAY"  
09/21/90: GEORGE LATZ ENGINEER AT HOSPITAL; THEY HAVE CLEANED UP

HALF OF AREA.

**Map Identification Number 166**      **ROADWAY**  
23 HUDSON STREET

**Spill Number: 0410953**      **Close Date: 01/22/2005**  
YONKERS, NY NO ZIP PROVIDED

MAP LOCATION INFORMATION  
Site location mapped by: ADDRESS MATCHING  
Approximate distance from property: 1075 feet to the WNW

ADDRESS CHANGE INFORMATION  
Revised street: NO CHANGE  
Revised zip code: 10701

Source of Spill: COMMERCIAL VEHICLE  
Notifier Type: Responsible Party  
Caller Name: DEBBIE BAKER  
DEC Investigator: WCHD

Spiller: DEBBIE BAKER - ROADWAY  
Notifier Name: DEBBIE BAKER  
Caller Agency: ACADEMY BUS CO.  
Contact for more spill info: DEBBIE BAKER

Spiller Phone: (914) 476-8840  
Notifier Phone: (914) 476-8840  
Caller Phone: (914) 476-8840  
Contact Person Phone: (914) 476-8840

Spill Class: KNOWN RELEASE THAT CREATES POTENTIAL FOR FIRE OR HAZARD;DEC RESPONSE;WILLING RP;CORRECTIVE ACTION TAKEN

Spill Date	Date Cleanup Ceased	Cause of Spill	Meets Cleanup Standards		Penalty Recommended		
01/07/2005		TANK OVERFILL	YES		NO		
Material Spilled		Material Class	Quantity Spilled	Units	Quantity Recovered	Units	Resource(s) Affected
DIESEL		PETROLEUM	20.00	GALLONS	20.00	GALLONS	SOIL

## Caller Remarks:

SPEEDY DRY WAS PUT ON IT AND CREWS ARE IN ROUTE FOR CLEAN UP

## DEC Investigator Remarks:

01/22/05 NORTHEAST ENVIRONMENTAL COMPLETED CLEAN UP. jbo

<b>Map Identification Number 167</b>	<b>TM 579</b>	<b>Spill Number: 0102412</b>	<b>Close Date: 06/04/2001</b>
NEPPERHAM ST/WARBURTON AV		YONKERS, NY NO ZIP PROVIDED	
<b>MAP LOCATION INFORMATION</b> Site location mapped by: MANUAL MAPPING (3) Approximate distance from property: 1078 feet to the NW		<b>ADDRESS CHANGE INFORMATION</b> Revised street: NO CHANGE Revised zip code: 10701	
Source of Spill: INSTITUTIONAL, EDUC, GOV, OTHER	Spiller: SAME - CON ED	Spiller Phone:	
Notifier Type: Affected Persons	Notifier Name: MR MCGEEVER	Notifier Phone: (212) 580-6763	
Caller Name: MARK SCHLAGEL	Caller Agency: CON EDISON	Caller Phone: (212) 580-6765	
DEC Investigator: rdbendel	Contact for more spill info: CALLER	Contact Person Phone:	

Spill Class: KNOWN RELEASE WITH MINIMAL POTENTIAL FOR FIRE OR HAZARD;NO DEC RESPONSE;WILLING RP;CORRECTIVE ACTION TAKEN

Spill Date	Date Cleanup Ceased	Cause of Spill	Meets Cleanup Standards		Penalty Recommended		
06/04/2001		EQUIPMENT FAILURE	YES		NO		
Material Spilled		Material Class	Quantity Spilled	Units	Quantity Recovered	Units	Resource(s) Affected
DIELECTRIC FLUID		PETROLEUM	150.00	GALLONS	0.00	GALLONS	SOIL

## Caller Remarks:

on 100 gals water.no sewers or fire 137466

## DEC Investigator Remarks:

Prior to Sept, 2004 data translation this spill Lead\_DEC Field was "BENDELL"  
 06/04/2001 TRANSFORER BROKE @ BOTTOM AND LEAKED. IN A VAULT. NO FURTHER ACTION.

## Map Identification Number 168

127 SOUTH BROADWAY

YONKERS, NY NO ZIP PROVIDED

Spill Number: 0402344

Close Date: 06/02/2004

## MAP LOCATION INFORMATION

Site location mapped by: ADDRESS MATCHING

Approximate distance from property: 1153 feet to the S

## ADDRESS CHANGE INFORMATION

Revised street: NO CHANGE

Revised zip code: 10701

Source of Spill: INSTITUTIONAL, EDUC, GOV, OTHER

Notifier Type: Other

Caller Name: BRENDA CUMMINGS

DEC Investigator: jbodee

Spiller: BRENDA CUMMINGS

Notifier Name: BRENDA CUMMINGS

Caller Agency: ROYAL ENVIRONMENTAL

Contact for more spill info: BRENDA CUMMINGS

Spiller Phone: (914) 328-6549

Notifier Phone: (914) 328-6549

Caller Phone: (914) 328-6549

Contact Person Phone: (914) 328-6549

Spill Class: KNOWN RELEASE WITH MINIMAL POTENTIAL FOR FIRE OR HAZARD;NO DEC RESPONSE;WILLING RP;CORRECTIVE ACTION TAKEN

Spill Date	Date Cleanup Ceased	Cause of Spill	Meets Cleanup Standards		Penalty Recommended	
06/02/2004		EQUIPMENT FAILURE	YES		NO	
Material Spilled	Material Class	Quantity Spilled	Units	Quantity Recovered	Units	Resource(s) Affected
#6 FUEL OIL	PETROLEUM	0	GALLONS	0	GALLONS	SOIL

## Caller Remarks:

5-10 gallons of #6 oil was spilled due to a leaky line. the spill has been cleaned up.

## DEC Investigator Remarks:

Prior to Sept, 2004 data translation this spill Lead\_DEC Field was "O'DEE"

**Map Identification Number 169**     **RESIDENCE**  
12 BELL PL

**Spill Number: 9714166**  
YONKERS, NY NO ZIP PROVIDED

**Close Date: 03/21/1998**

**MAP LOCATION INFORMATION**

Site location mapped by: ADDRESS MATCHING

Approximate distance from property: 1188 feet to the N

**ADDRESS CHANGE INFORMATION**

Revised street: NO CHANGE

Revised zip code: 10701

Source of Spill: PRIVATE DWELLING

Notifier Type: Affected Persons

Caller Name: ROBERT CABASSA

DEC Investigator: tdghiosa

Spiller: JIM CODELLA - BILL MCCREA

Notifier Name: DRIVER

Caller Agency: M & B TRUCKING

Contact for more spill info: BILL MCCREA

Spiller Phone: (914) 637-8849

Notifier Phone:

Caller Phone: (718) 328-3275

Contact Person Phone:

Spill Class: KNOWN RELEASE WITH MINIMAL POTENTIAL FOR FIRE OR HAZARD;NO DEC RESPONSE;WILLING RP;CORRECTIVE ACTION TAKEN

Spill Date	Date Cleanup Ceased	Cause of Spill	Meets Cleanup Standards		Penalty Recommended		
03/21/1998		HUMAN ERROR	YES		NO		
Material Spilled	Material Class	Quantity Spilled	Units	Quantity Recovered	Units	Resource(s) Affected	
#2 FUEL OIL	PETROLEUM	10.00	GALLONS	0.00	GALLONS	SOIL	

Caller Remarks:

STICK WELL LEFT OPEN CAUSING SPILL-CLEAN UP IN PROGRESS

DEC Investigator Remarks:

Prior to Sept, 2004 data translation this spill Lead\_DEC Field was "GHIOSAY"  
03/21/98 CONTACTED JIM CODELLA; HE WENT TO SITE AND CLAIMS SPILL

AFFECTED SIDEWALK AND SOIL; CLEAN UP DONE ALREADY; NO

RUNOFF TO STREET OR DRAINS;

**Map Identification Number 170**      **RESIDENCE**  
12 BELL PLACE

**Spill Number: 9613807**  
YONKERS, NY NO ZIP PROVIDED

**Close Date: 02/25/1997**

**MAP LOCATION INFORMATION**

Site location mapped by: ADDRESS MATCHING  
Approximate distance from property: 1188 feet to the N

**ADDRESS CHANGE INFORMATION**

Revised street: NO CHANGE  
Revised zip code: 10701

Source of Spill: PRIVATE DWELLING  
Notifier Type: Responsible Party  
Caller Name: MATT CUFFARO  
DEC Investigator: tdghiosa

Spiller:  
Notifier Name: AL ROWE  
Caller Agency: MYSTIC CARRIERS  
Contact for more spill info:

Spiller Phone:  
Notifier Phone: (718) 932-9075  
Caller Phone: (718) 932-9075  
Contact Person Phone:

Spill Class: KNOWN RELEASE WITH MINIMAL POTENTIAL FOR FIRE OR HAZARD;NO DEC RESPONSE;WILLING RP;CORRECTIVE ACTION TAKEN

Spill Date	Date Cleanup Ceased	Cause of Spill	Meets Cleanup Standards		Penalty Recommended	
02/25/1997		HUMAN ERROR	YES		NO	
Material Spilled	Material Class	Quantity Spilled	Units	Quantity Recovered	Units	Resource(s) Affected
#2 FUEL OIL	PETROLEUM	20.00	GALLONS	20.00	GALLONS	SOIL

Caller Remarks:

SOMEONE HAD STUCK A RAG IN THE STICK LINE AND THE CUSTOMER OVER ORDERED OIL. SPILL ONTO CEMENT. BEING CLEANED UP. SPILLER TO INVESTIGATE FURTHER.

DEC Investigator Remarks:

Prior to Sept, 2004 data translation this spill Lead\_DEC Field was "GHIOSAY"

**Map Identification Number 171**      **CALIGARO APTS.**  
55 SCHOOL STREET

**Spill Number: 9208055**  
YONKERS, NY NO ZIP PROVIDED

**Close Date: 01/26/1993**

**MAP LOCATION INFORMATION**

Site location mapped by: MANUAL MAPPING (4)  
Approximate distance from property: 1215 feet to the SSE

**ADDRESS CHANGE INFORMATION**

Revised street: NO CHANGE  
Revised zip code: 10701

Source of Spill: COMMERCIAL/INDUSTRIAL  
Notifier Type: Fire Department  
Caller Name: LT. JEFF MICHALAK  
DEC Investigator: tdghiosa

Spiller: SAME  
Notifier Name:  
Caller Agency: YONKERS F.D.  
Contact for more spill info:

Spiller Phone:  
Notifier Phone:  
Caller Phone: (914) 377-7553  
Contact Person Phone:

Spill Class: KNOWN RELEASE WITH MINIMAL POTENTIAL FOR FIRE OR HAZARD;NO DEC RESPONSE;WILLING RP;CORRECTIVE ACTION TAKEN

Spill Date	Date Cleanup Ceased	Cause of Spill	Meets Cleanup Standards	Penalty Recommended
10/13/1992	01/26/1993	EQUIPMENT FAILURE	NO	NO

Material Spilled	Material Class	Quantity Spilled	Units	Quantity Recovered	Units	Resource(s) Affected
#2 FUEL OIL	PETROLEUM	0	UNKNOWN	0	UNKNOWN	SEWER

Caller Remarks:

SPILLER'S SECURITY GUARD REPORTED STRONG FUEL ODORS & BOILER ALARMS TO F.D. OIL ON CONCRETE FLOOR DYKED FLOOR DRAINS SMALL QUANTITY SHOWED UP IN TREATMENT PLANT SPILLER TO ARRANGE FOR CONTRACTOR

DEC Investigator Remarks:

Prior to Sept, 2004 data translation this spill Lead\_DEC Field was "GHIOSAY"

01/26/93: MATERIAL CONTAINED IN BASEMENT. SPILL HAS BEEN CLEANED BY SPILLER. NO PROBLEM WITH SMALL AMOUNT OF OIL AT SEWAGE TREATMENT PLANT.

**Map Identification Number 172** **MANHOLE 367- NW CORNER**  
OF DOCK ST & WOODWORTH AV

**Spill Number: 9809670** **Close Date: 11/02/1998**  
YONKERS, NY NO ZIP PROVIDED

MAP LOCATION INFORMATION

Site location mapped by: MANUAL MAPPING (3)  
Approximate distance from property: 1223 feet to the NW

ADDRESS CHANGE INFORMATION

Revised street: DOCK ST / WOODWORTH AV  
Revised zip code: 10701

Source of Spill: MAJOR OIL FACILITY (>400,000 GAL)  
Notifier Type: Responsible Party  
Caller Name: STEPHEN CRIBBIN  
DEC Investigator: tdghiosa

Spiller: CON ED  
Notifier Name: MS MADALINE  
Caller Agency: CON ED  
Contact for more spill info:

Spiller Phone:  
Notifier Phone: (212) -  
Caller Phone: (212) 580-6763  
Contact Person Phone:

Spill Class: POSSIBLE RELEASE WITH MIN POTENTIAL FOR FIRE OR HAZARD (OR KNOWN REL W/ NO DAMAGE);NO DEC RESP;NO CORR ACTION REQUIRED

Spill Date	Date Cleanup Ceased	Cause of Spill	Meets Cleanup Standards	Penalty Recommended
11/02/1998		EQUIPMENT FAILURE	YES	NO

Material Spilled	Material Class	Quantity Spilled	Units	Quantity Recovered	Units	Resource(s) Affected
DIELECTRIC FLUID	PETROLEUM	1.00	GALLONS	1.00	GALLONS	SOIL



---

Caller Remarks:

8 OZ OF AIL LEAKED FROM FEEDER HOSE - CLEAN UP IN PROGRESS AND EXPECTED TO BE COMPLETE TO 50-499 PPM ----CON ED 120973.

---

## DEC Investigator Remarks:

Prior to Sept, 2004 data translation this spill Lead\_DEC Field was "GHIOSAY"

**Map Identification Number 173**      **RESIDENCE**  
80 RIVERDALE AVENUE

**Spill Number: 9514306**      **Close Date: 02/09/1996**  
YONKERS, NY NO ZIP PROVIDED

## MAP LOCATION INFORMATION

Site location mapped by: ADDRESS MATCHING

Approximate distance from property: 1236 feet to the SW

## ADDRESS CHANGE INFORMATION

Revised street: NO CHANGE

Revised zip code: 10701

Source of Spill: PRIVATE DWELLING

Notifier Type: Other

Caller Name: JOHN MEMMS

DEC Investigator: tdghiosa

Spiller: FRANK - SUPERINTENDANT - 80 RIVERDALE AVENUE

Notifier Name: PATRICK LONERGAN

Caller Agency: HESS TERMINAL

Contact for more spill info: JOHN MEMMS

Spiller Phone: (914) 969-8935

Notifier Phone: (201) 489-5100

Caller Phone: (201) 489-5100

Contact Person Phone: (201) 489-5100

Spill Class: KNOWN RELEASE WITH MINIMAL POTENTIAL FOR FIRE OR HAZARD;NO DEC RESPONSE;NO CORRECTIVE ACTION REQUIRED

---

Spill Date	Date Cleanup Ceased	Cause of Spill	Meets Cleanup Standards	Penalty Recommended
02/09/1996		EQUIPMENT FAILURE	YES	NO

---

Material Spilled	Material Class	Quantity Spilled	Units	Quantity Recovered	Units	Resource(s) Affected
#6 FUEL OIL	PETROLEUM	10.00	GALLONS	10.00	GALLONS	SOIL

---

## Caller Remarks:

gauge on tank not working properly

---

## DEC Investigator Remarks:

Prior to Sept, 2004 data translation this spill Lead\_DEC Field was "GHIOSAY"

**Map Identification Number 174**     **RESIDENCE**  
62 NORTH BROADWAY

**Spill Number: 9801351**  
YONKERS, NY NO ZIP PROVIDED

**Close Date: 12/11/1998**

**MAP LOCATION INFORMATION**

Site location mapped by: ADDRESS MATCHING

Approximate distance from property: 1267 feet to the NNW

**ADDRESS CHANGE INFORMATION**

Revised street: NO CHANGE

Revised zip code: 10701

Source of Spill: PRIVATE DWELLING

Notifier Type: Health Department

Caller Name: CHRIS LALAK

DEC Investigator: jkomara

Spiller: SAME - MANUEL J RAMOS

Notifier Name: LT. TERRY

Caller Agency: WESTCHESTER COUNTY HEALTH

Contact for more spill info: CHRIS LALAK

Spiller Phone:

Notifier Phone: (914) 377-7517

Caller Phone: (914) 637-4893

Contact Person Phone: (914) 593-5030

Spill Class: KNOWN RELEASE WITH MINIMAL POTENTIAL FOR FIRE OR HAZARD;DEC RESPONSE;UNABLE/UNWILLING RP;CORRECTIVE ACTION TAKEN

Spill Date	Date Cleanup Ceased	Cause of Spill	Meets Cleanup Standards		Penalty Recommended	
04/30/1998		ABANDONED DRUM	NO		NO	
Material Spilled	Material Class	Quantity Spilled	Units	Quantity Recovered	Units	Resource(s) Affected
PAINT	OTHER	0	GALLONS	0	GALLONS	SOIL
PAINT THINNERS	OTHER	0	GALLONS	0	GALLONS	SOIL

**Caller Remarks:**

CALLER RESPONDER TO ABOVE LOCATION FOR A COMPLAINT OF ODORS

COMING FROM BUILDING. NUMEROUS CANS OF PAINT AND PAINT THINNER

DISCOVERED ON SITE. OWNER ADVISED AND CLEAN UP TO FOLLOW.

**DEC Investigator Remarks:**

Prior to Sept, 2004 data translation this spill Lead\_DEC Field was "O'MARA"  
SPILL CLOSED BY WCHD, C. LALAK.

**Map Identification Number 175**     **ST.JOSEPH'S NURSING HOME**  
BROADWAY

**Spill Number: 9404600**  
YONKERS, NY NO ZIP PROVIDED

**Close Date: 07/08/1994**

**MAP LOCATION INFORMATION**

Site location mapped by: MANUAL MAPPING (2)

Approximate distance from property: 1269 feet to the S

**ADDRESS CHANGE INFORMATION**

Revised street: S BROADWAY

Revised zip code: ' 10701'

Source of Spill: COMMERCIAL/INDUSTRIAL  
Notifier Type: Responsible Party  
Caller Name: SCOTT DOUGLAS  
DEC Investigator: tdghiosa

Spiller: HESS  
Notifier Name:  
Caller Agency: HESS  
Contact for more spill info:

Spiller Phone:  
Notifier Phone:  
Caller Phone: (201) 489-5100  
Contact Person Phone:

Spill Class: KNOWN RELEASE WITH MINIMAL POTENTIAL FOR FIRE OR HAZARD;DEC RESPONSE;WILLING RP;CORRECTIVE ACTION TAKEN

Spill Date	Date Cleanup Ceased	Cause of Spill	Meets Cleanup Standards	Penalty Recommended
------------	---------------------	----------------	-------------------------	---------------------

07/05/1994	07/08/1994	EQUIPMENT FAILURE	NO	NO
------------	------------	-------------------	----	----

Material Spilled	Material Class	Quantity Spilled	Units	Quantity Recovered	Units	Resource(s) Affected
#6 FUEL OIL	PETROLEUM	200.00	GALLONS	0.00	GALLONS	SOIL

Caller Remarks:

CLOGGED VENT CREW CLEANING UP NOW

DEC Investigator Remarks:

Prior to Sept, 2004 data translation this spill Lead\_DEC Field was "GHIOSAY"

**Map Identification Number 176**      **LAMAR REALITY**  
40 LOCUST HILL AV

**Spill Number: 0303121**  
YONKERS, NY NO ZIP PROVIDED

**Close Date: 05/06/2004**

MAP LOCATION INFORMATION

Site location mapped by: ADDRESS MATCHING  
Approximate distance from property: 1277 feet to the NNE

ADDRESS CHANGE INFORMATION

Revised street: 40 LOCUST HILLS AV  
Revised zip code: 10701

Source of Spill: PRIVATE DWELLING  
Notifier Type: Local Agency  
Caller Name: WAYNE SCHNEIDER  
DEC Investigator: WCHD

Spiller: THOMAS PORAZZIO - LAMAR REALITY  
Notifier Name: WAYNE SCHNEIDER  
Caller Agency: WESTCHESTER COUNTY HEALTH  
Contact for more spill info: THOMAS PORAZZIO

Spiller Phone: (718) 343-1336  
Notifier Phone: (914) 813-5972  
Caller Phone: (914) 813-5972  
Contact Person Phone: (718) 343-1336

Spill Class: KNOWN RELEASE WITH MINIMAL POTENTIAL FOR FIRE OR HAZARD;DEC RESPONSE;WILLING RP;CORRECTIVE ACTION TAKEN

Spill Date	Date Cleanup Ceased	Cause of Spill	Meets Cleanup Standards	Penalty Recommended
------------	---------------------	----------------	-------------------------	---------------------

06/24/2003		EQUIPMENT FAILURE	YES	NO
------------	--	-------------------	-----	----

Material Spilled	Material Class	Quantity Spilled	Units	Quantity Recovered	Units	Resource(s) Affected
#4 FUEL OIL	PETROLEUM	1.00	GALLONS	1.00	GALLONS	SOIL

---

**Caller Remarks:**

leaky fill pipe caused spill - is being cleaned up

---

**DEC Investigator Remarks:**

Prior to Sept, 2004 data translation this spill Lead\_DEC Field was "WCHD - SCHNEIDER"  
RECOMMENDED FOR CLOSURE BY WCHD-SCHNEIDER.

**Map Identification Number 177**      **POLE #4**  
44 HUDSON STREET

**Spill Number: 9805555**      **Close Date: 08/04/1998**  
YONKERS, NY NO ZIP PROVIDED

**MAP LOCATION INFORMATION**

Site location mapped by: ADDRESS MATCHING  
Approximate distance from property: 1279 feet to the WNW

**ADDRESS CHANGE INFORMATION**

Revised street: NO CHANGE  
Revised zip code: 10701

Source of Spill: COMMERCIAL/INDUSTRIAL  
Notifier Type: Responsible Party  
Caller Name: RICHARD ROACH  
DEC Investigator: tdghiosa

Spiller: RICHARD ROACH - CON EDISON  
Notifier Name: ADELL NADELIN  
Caller Agency: CON EDISON  
Contact for more spill info: RICHARD ROACH

Spiller Phone: (212) 580-6764  
Notifier Phone: (212) 580-6764  
Caller Phone: (212) 580-6764  
Contact Person Phone: (212) 580-6764

**Spill Class:** KNOWN RELEASE WITH MINIMAL POTENTIAL FOR FIRE OR HAZARD;NO DEC RESPONSE;WILLING RP;CORRECTIVE ACTION TAKEN

---

Spill Date	Date Cleanup Ceased	Cause of Spill	Meets Cleanup Standards	Penalty Recommended
08/04/1998		EQUIPMENT FAILURE	YES	NO

---

Material Spilled	Material Class	Quantity Spilled	Units	Quantity Recovered	Units	Resource(s) Affected
TRANSFORMER OIL	PETROLEUM	3.00	GALLONS	3.00	GALLONS	SOIL

---

**Caller Remarks:**

TRANSFORMER MALFUNCTION AT ABOVE LOCATION. CLEAN UP CREW ON SCENE

AND ALL MATERIAL WILL BE RECOVERED. NO CALL BACK REQUESTED.

---

**DEC Investigator Remarks:**

Prior to Sept, 2004 data translation this spill Lead\_DEC Field was "GHIOSAY"

**Map Identification Number 178 JACKSON STREET**  
35 JACKSON STREET

**Spill Number: 8809225**  
YONKERS, NY NO ZIP PROVIDED

**Close Date: 04/05/1989**

#### MAP LOCATION INFORMATION

Site location mapped by: ADDRESS MATCHING  
Approximate distance from property: 1661 feet to the SSW

#### ADDRESS CHANGE INFORMATION

Revised street: NO CHANGE  
Revised zip code: 10701

Source of Spill: UNKNOWN  
Notifier Type: Police Department  
Caller Name: CARLOS TORRES  
DEC Investigator: tdghiosa

Spiller:  
Notifier Name:  
Caller Agency: WCHD  
Contact for more spill info:

Spiller Phone:  
Notifier Phone:  
Caller Phone: (914) 225-5038  
Contact Person Phone:

Spill Date	Date Cleanup Ceased	Cause of Spill	Meets Cleanup Standards	Penalty Recommended
02/27/1989	02/27/1989	DELIBERATE	UNKNOWN	NO

#### NO MATERIAL INFORMATION GIVEN FOR THIS SPILL

Caller Remarks:

NFA

DEC Investigator Remarks:

Prior to Sept, 2004 data translation this spill Lead\_DEC Field was "T. GHIOSAY"

11/29/95: This is additional information about material spilled from the translation of the old spill file: RED BAG WASTE.

**THE FOLLOWING CLOSED SPILLS FOR THIS CATEGORY WERE REPORTED BETWEEN 1/4 MILE AND 1/2 MILE FROM THE SUBJECT ADDRESS. THESE SPILLS WERE REPORTED TO BE LESS THAN 100 UNITS IN QUANTITY AND CAUSED BY: EQUIPMENT FAILURE, HUMAN ERROR, TANK OVERFILL, DELIBERATE SPILL, TRAFFIC ACCIDENT, HOUSEKEEPING, ABANDONED DRUM, OR VANDALISM. THESE SPILLS ARE NEITHER MAPPED NOR PROFILED IN THIS REPORT.**

FACILITY ID	FACILITY NAME	STREET	CITY
9901970	VAULT 997	MARKET PL & MAIN ST	YONKERS
9906950	VAULT 9324	85 RIVERDALE AVE	YONKERS
9200442	APT BLDG	5 HAWTHORNE AVE.	YONKERS
0502119	MH 416	VARC ST/S BROADWAY	YONKERS
9413376	SEATOWN SUPERMARKET	70 LINDEN STREET	YONKERS
9814908	27 POPLAR ST	27 POPLAR ST	YONKERS
9008952	ENRICO FERMY MIDDLE SCH.	POPLAR & LINDEN ST.	YONKERS
0408646	+	87 NORTH BROADWAY	YONKERS

9309106	APT. BUILDING	45 PARK HILL AVE.	YONKERS
9202963	225 NEPPERHAN AVE	225 NEPPERHAN AVE	YONKERS
0504913	POLE W10	101 OAK ST/MAPLE ST	YONKERS
0203130	TRANSFORMER	163 WILLOW ST	YONKERS
9010015	ST.CASMIER CHURCH REC.	239 NEPPERHAN AVE.	YONKERS
9605461	ROADWAY	1 RIVER ST	HASTINGS
9613548	SIDE OF ROAD	1 RIVER ST	HASTINGS
9614986	RESIDENCE	1 RIVER ST	HASTINGS ON HUDSON
9804711		1 RIVER ST	HASTINGS ON HUDSON
8701257	PORT AUTHORITY	44 WELLS AVE	YONKERS
0412370	@	25 RIVERVIEW PLACE	YONKERS
9411651	NYS ARMORY	QUINN PLACE	YONKERS
9209452	ROADWAY	OAK & ELM ST.	YONKERS
9312309	YONKERS SCHOOL	77 PARKHILL AVE	YONKERS
0308543	OVERFILL	144 OAK ST	YONKERS
9212659	CITY JAIL	26 ALEXANDER STREET	YONKERS
9211935	CITY JAIL	54 ALEXANDER STREET	YONKERS
0507504	AUTO BODY SHOP	125 VARK STREET	YONKERS
9906218	ABANDONED GAS STATION	104 WARBARTON	YONKERS
0308379		1 YONKERS AVE	YONKERS
0100774	AUTO GARAGE	106 BEECH ST	YONKERS
0003039	POLE #1 TRANSFORMER	BEECH ST/POPLAR ST	YONKERS
0011296		17 MOUNT CARMEL PL	YONKERS
9108784	VARK STREET	VARK ST. & BOINAVISTA ST.	YONKERS
9108787	VARK ST./BANAVISTA ST.	VARK STREET	YONKERS
9413163	ROADWAY	BUENA VISTA & BARK	YONKERS
9911742	RESI: ROMAN	166 OAK ST	YONKERS
9210818	DINO'S GAS SERVICE	200 SOUTH BROADWAY	YONKERS
0401031		60 ALEXANDER ST	YONKERS
0102322	FRANKLIN AUTO REPAIR	157 RIVERDALE AVE	YONKERS
0311582	RESIDENCE	26 YONKERS AVE	YONKERS
9600398		OAK ST & CHESTNUT ST	YONKERS
0404219	POLE #32	OAK STREET AND CHESNUT ST	YONKERS
9914688	MANHOLE 425	BRIGHT PL & SO BROADWAY	YONKERS
9913170	RESIDENCE	203 BUENA VISTA AVE	YONKERS
0003408	ROBERT FIENBERG	208-210 SOUTH BROADWAY	YONKERS
0000881	PATTERSON POLY TECH	179 RIVERDALE AVE	YONKERS
0001148		90 OLIVER ST	YONKERS
9413381	RIVERVIEW GARDEN COURT	100 HIGHLAND AVE.	YONKERS
9906008		70 ASHBURTON AVE	YONKERS
9710244	SUN SERVICE STATION	47 YONKERS AVE	YONKERS
9107831	ON STREET	ASHBURTON & LOCUST HILL A	YONKERS
0007656		ASHBURTON AVE/PALISADES A	YONKERS
0305776		PALISADES AV/ASHBURTON AV	YONKERS
9810883		107 VAN CORTLAND PK	YONKERS




---

**\* PETROLEUM BULK STORAGE FACILITIES LESS THAN 400,000 GALLONS IDENTIFIED WITHIN THE 1/4 MILE SEARCH RADIUS \***

---

PLEASE NOTE: \* Compass directions can vary substantially for sites located very close to the subject property address.

**Map Identification Number 179**      **HEALTH CENTER BUILDING, DPW**  
87 NEPPERHAN AVE.

**Facility Id 3-493996**      **Source: NYS DEC**  
YONKERS, NY 10701

**MAP LOCATION INFORMATION**

Site location mapped by: ADDRESS MATCHING

Approximate distance from property: 349 feet to the SSE

**ADDRESS CHANGE INFORMATION**

Revised street: NO CHANGE

Revised zip code: NO CHANGE

Expiration Date of the facility's registration certificate: 09/27/1999

Owner Name: CITY OF YONKERS, DPW

Owner Address: RM. 311, CITY HALL

Operator Name: CITY OF YONKERS, DPW

Facility Type: Other

YONKERS, NY 10701  
Facility Phone #: (914) 377-6270

TANK NUMBER	TANK STATUS	TANK CONTENT	CAPACITY GALLONS	TANK LOCATION	INSTALL DATE	TEST DATE	CLOSE DATE
39	IN SERVICE	#1 2 OR 4 FUEL OIL	5000	UNDERGROUND	00/00	08/90	

**Map Identification Number 180**      **CITY HALL PLAZA**  
20 SOUTH BWY

**Facility Id 3-033197**      **Source: NYS DEC**  
YONKERS, NY 10702

**MAP LOCATION INFORMATION**

Site location mapped by: ADDRESS MATCHING

Approximate distance from property: 432 feet to the WNW

**ADDRESS CHANGE INFORMATION**

Revised street: 20 SOUTH BROADWAY

Revised zip code: 10701

Expiration Date of the facility's registration certificate: 09/10/2001

Owner Name: ALFRED E. WEISSMAN REAL ESTATE

Owner Address: 1 LARKIN PLAZA

Operator Name: MIKE MOLESKI

Facility Type: Utility

YONKERS, NY 10701  
Facility Phone #: (914) 965-6443

TANK NUMBER	TANK STATUS	TANK CONTENT	CAPACITY GALLONS	TANK LOCATION	INSTALL DATE	TEST DATE	CLOSE DATE
1	IN SERVICE	#1 2 OR 4 FUEL OIL	550	ABOVEGROUND ON LEGS RACKS ETC	00/00		
2	IN SERVICE	#1 2 OR 4 FUEL OIL	5000	ABOVEGROUND ON LEGS RACKS ETC	08/88		
2	CLOSED BEFORE 4/1/91	#1 2 OR 4 FUEL OIL	5000	UNDERGROUND	00/00		00/00
The following tank(s) were either deleted from the reported data or the number was re-assigned.							
3	IN SERVICE	#1 2 OR 4 FUEL OIL	5000	ABOVEGROUND ON LEGS RACKS ETC	08/88		

**Map Identification Number 181 COOLIDGE SQUARE EQUITIES**  
30 SOUTH BROADWAYYONKERS, NY 10701  
**Facility Id 3-502618****Source: NYS DEC**

## MAP LOCATION INFORMATION

Site location mapped by: ADDRESS MATCHING

Approximate distance from property: 455 feet to the W

## ADDRESS CHANGE INFORMATION

Revised street: NO CHANGE

Revised zip code: NO CHANGE

Expiration Date of the facility's registration certificate: 01/28/2002

Owner Name: COOLIDGE SQUARE EQUITIES LTD.

Owner Address: 455 CENTRAL PARK AVENUE

Operator Name: SUPT.

Facility Type: Apartment Building

SCARSDALE, NY 10583  
Facility Phone #: (914) 472-6070

TANK NUMBER	TANK STATUS	TANK CONTENT	CAPACITY GALLONS	TANK LOCATION	INSTALL DATE	TEST DATE	CLOSE DATE
1	CLOSED-RMVD FROM GROUND	#1 2 OR 4 FUEL OIL	4000	UNDERGROUND	01/50		01/97
2	IN SERVICE	#1 2 OR 4 FUEL OIL	5000	ABOVEGROUND ON LEGS RACKS ETC	01/97	01/97	

**Map Identification Number 182 CITY HALL**  
40 S. BROADWAYYONKERS, NY 10701  
**Facility Id 3-493988****Source: NYS DEC**

## MAP LOCATION INFORMATION

Site location mapped by: ADDRESS MATCHING

Approximate distance from property: 495 feet to the W

## ADDRESS CHANGE INFORMATION

Revised street: NO CHANGE

Revised zip code: NO CHANGE

Expiration Date of the facility's registration certificate: 09/27/1999

Owner Name: CITY OF YONKERS DPW

Owner Address: RM. 311, CITY HALL

Operator Name: CITY OF YONKERS, DPW

Facility Type: Other

YONKERS, NY 10701  
Facility Phone #: (914) 377-6270

TANK NUMBER	TANK STATUS	TANK CONTENT	CAPACITY GALLONS	TANK LOCATION	INSTALL DATE	TEST DATE	CLOSE DATE
38	IN SERVICE	#1 2 OR 4 FUEL OIL	10000	ABOVEGROUND ON LEGS RACKS ETC	00/00		

**Map Identification Number 183 POWER TEST**  
128 NEPPERHAM AVEYONKERS, NY 10703  
**Facility Id 3-137421****Source: NYS DEC**

## MAP LOCATION INFORMATION

Site location mapped by: ADDRESS MATCHING

Approximate distance from property: 520 feet to the ESE

## ADDRESS CHANGE INFORMATION

Revised street: 128 NEPPERHAN AVE

Revised zip code: 10701

Expiration Date of the facility's registration certificate: 05/07/1992

Owner Name: POWER TEST PETROLEUM DIST INC

Owner Address: 125 JERICHO TURNPIKE

JERICHO, NY 11753



Operator Name: RONALD DEMARCH SALES REP  
Facility Type:

Facility Phone #: (914) 969-9486

TANK NUMBER	TANK STATUS	TANK CONTENT	CAPACITY GALLONS	TANK LOCATION	INSTALL DATE	TEST DATE	CLOSE DATE
001	CLOSED BEFORE 4/1/91	LEADED GASOLINE	3000	UNDERGROUND	06/71		00/00
002	CLOSED BEFORE 4/1/91	LEADED GASOLINE	3000	UNDERGROUND	06/71		00/00
003	CLOSED BEFORE 4/1/91	UNLEADED GASOLINE	3000	UNDERGROUND	06/71		00/00
004	CLOSED BEFORE 4/1/91	UNLEADED GASOLINE	3000	UNDERGROUND	06/71		00/00
005	CLOSED BEFORE 4/1/91	UNLEADED GASOLINE	3000	UNDERGROUND	06/71		00/00
006	CLOSED BEFORE 4/1/91	UNLEADED GASOLINE	3000	UNDERGROUND	06/71		00/00
007	CLOSED BEFORE 4/1/91	UNLEADED GASOLINE	3000	UNDERGROUND	06/71		00/00
008	CLOSED BEFORE 4/1/91	OTHER	550	UNDERGROUND	06/71		00/00

#### Toxicity Information Summary

CHEMICAL NAME	CAS-NO	ACUTE TOX	TUMOR TOX	MUTAG TOX	REPRO TOX	IRRIT TOX	MCL
UNLEADED GASOLINE	113373000	X	X			X	

**Map Identification Number 184**     **SOUTH BROADWAY FACILITY**  
45 SOUTH BROADWAY

YONKERS, NY 10701

**Facility Id 3-601007**

**Source: NYS DEC**

#### MAP LOCATION INFORMATION

Site location mapped by: ADDRESS MATCHING

Approximate distance from property: 576 feet to the WSW

#### ADDRESS CHANGE INFORMATION

Revised street: NO CHANGE

Revised zip code: NO CHANGE

Expiration Date of the facility's registration certificate: 11/25/2001

Owner Name: JAMES J. HOULIHAN { AS RECEIVER }

Owner Address: 455 CENTRAL PARK AVENUE, SUITE 308

Operator Name: NONE

Facility Type: Other

SCARSDALE, NY 10583  
Facility Phone #: (000) 000-0000

TANK NUMBER	TANK STATUS	TANK CONTENT	CAPACITY GALLONS	TANK LOCATION	INSTALL DATE	TEST DATE	CLOSE DATE
1	IN SERVICE	#1 2 OR 4 FUEL OIL	7500	ABOVEGROUND	00/00		

**Map Identification Number 185**      **ENGINE NO. 1 FD**  
5-7 NEW SCHOOL STREET

**Facility Id 3-493856**      **Source: NYS DEC**  
YONKERS, NY 10701

## MAP LOCATION INFORMATION

Site location mapped by: MANUAL MAPPING (3)  
Approximate distance from property: 839 feet to the NE

## ADDRESS CHANGE INFORMATION

Revised street: NO CHANGE  
Revised zip code: NO CHANGE

Expiration Date of the facility's registration certificate: 09/27/1994

Owner Name: CITY OF YONKERS DPW

Owner Address: RM 311, CITY HALL

Operator Name: CITY OF YONKERS FD

Facility Type:

YONKERS, NY 10701  
Facility Phone #: (914) 965-6178

TANK NUMBER	TANK STATUS	TANK CONTENT	CAPACITY GALLONS	TANK LOCATION	INSTALL DATE	TEST DATE	CLOSE DATE
11	CLOSED-IN PLACE	#1 2 OR 4 FUEL OIL	1500	UNDERGROUND	00/00		12/91
12	CLOSED-IN PLACE	#1 2 OR 4 FUEL OIL	1500	UNDERGROUND	00/00		12/91
22	CLOSED-RMVD FROM GROUND	DIESEL	1500	UNDERGROUND	00/00		01/92

## Toxicity Information Summary

CHEMICAL NAME	CAS-NO	ACUTE TOX	TUMOR TOX	MUTAG TOX	REPRO TOX	IRRIT TOX	MCL
DIESEL	68334305	X	X			X	

**Map Identification Number 186**      **RIGAGLIA BROS SERVICE STATION**  
58 PALISADE AVE

**Facility Id 3-177741**      **Source: NYS DEC**  
YONKERS, NY 10701

## MAP LOCATION INFORMATION

Site location mapped by: ADDRESS MATCHING  
Approximate distance from property: 915 feet to the NE

## ADDRESS CHANGE INFORMATION

Revised street: 58 PALISADE ST  
Revised zip code: NO CHANGE

Expiration Date of the facility's registration certificate: 06/30/1992

Owner Name: RIGAGLIA BROS SERVICE STATION

Owner Address: 58 PALISADE AVE

Operator Name: RIGAGLIA BROS SERVICE STATION

Facility Type:

YONKERS, NY 10701  
Facility Phone #: (914) 476-5370

TANK NUMBER	TANK STATUS	TANK CONTENT	CAPACITY GALLONS	TANK LOCATION	INSTALL DATE	TEST DATE	CLOSE DATE
001	CLOSED BEFORE 4/1/91	UNLEADED GASOLINE	4000	UNDERGROUND	07/80		00/00
002	CLOSED BEFORE 4/1/91	UNLEADED GASOLINE	4000	UNDERGROUND	07/80		00/00
003	CLOSED BEFORE 4/1/91	UNLEADED GASOLINE	4000	UNDERGROUND	07/80		00/00
004	CLOSED BEFORE 4/1/91	OTHER	550	UNDERGROUND	00/00		00/00

005	CLOSED BEFORE 4/1/91	OTHER	550	UNDERGROUND	00/00	00/00
006	CLOSED BEFORE 4/1/91	OTHER	550	UNDERGROUND	00/00	00/00
007	CLOSED BEFORE 4/1/91	OTHER	550	UNDERGROUND	00/00	00/00
008	CLOSED BEFORE 4/1/91	OTHER	550	UNDERGROUND	00/00	00/00
009	CLOSED BEFORE 4/1/91	#1 2 OR 4 FUEL OIL	550	UNDERGROUND	00/00	00/00

## Toxicity Information Summary

CHEMICAL NAME	CAS-NO	ACUTE TOX	TUMOR TOX	MUTAG TOX	REPRO TOX	IRRIT TOX	MCL
UNLEADED GASOLINE	113373000	X	X			X	

**Map Identification Number 187**      **CHURCH BUILDING**  
103 SOUTH BROADWAY

**Facility Id 3-173029**      **Source: NYS DEC**  
YONKERS, NY 10701

## MAP LOCATION INFORMATION

Site location mapped by: ADDRESS MATCHING  
Approximate distance from property: 940 feet to the SSW

## ADDRESS CHANGE INFORMATION

Revised street: NO CHANGE  
Revised zip code: NO CHANGE

Expiration Date of the facility's registration certificate: 06/30/2002  
Owner Name: IMMACULATE CONCEPTION  
Owner Address: 103 SOUTH BROADWAY  
Operator Name: IMMACULATE CONCEPTION  
Facility Type: Other

YONKERS, NY 10701  
Facility Phone #: (914) 963-0156

TANK NUMBER	TANK STATUS	TANK CONTENT	CAPACITY GALLONS	TANK LOCATION	INSTALL DATE	TEST DATE	CLOSE DATE
4	IN SERVICE	#1 2 OR 4 FUEL OIL	4000	UNDERGROUND	00/00	06/97	

**Map Identification Number 188**      **HALL BUILDING**  
6 ST MARY'S STREET

**Facility Id 3-173010**      **Source: NYS DEC**  
YONKERS, NY 10701

## MAP LOCATION INFORMATION

Site location mapped by: MANUAL MAPPING (2)  
Approximate distance from property: 942 feet to the SSW

## ADDRESS CHANGE INFORMATION

Revised street: 6 ST MARY ST  
Revised zip code: NO CHANGE

Expiration Date of the facility's registration certificate: 06/30/2002  
Owner Name: IMMACULATE CONCEPTION  
Owner Address: 103 SOUTH BROADWAY  
Operator Name: IMMACULATE CONCEPTION  
Facility Type: Other

YONKERS, NY 10701  
Facility Phone #: (914) 963-0156

TANK NUMBER	TANK STATUS	TANK CONTENT	CAPACITY GALLONS	TANK LOCATION	INSTALL DATE	TEST DATE	CLOSE DATE
2	IN SERVICE	#1 2 OR 4 FUEL OIL	2000	UNDERGROUND	00/00	06/97	

**Map Identification Number 189**     **60 ELM CORP.**  
60 ELM STREET

**Facility Id 3-600195**     **Source: NYS DEC**  
YONKERS, NY 10701

MAP LOCATION INFORMATION  
Site location mapped by: ADDRESS MATCHING  
Approximate distance from property: 947 feet to the NE

ADDRESS CHANGE INFORMATION  
Revised street: NO CHANGE  
Revised zip code: NO CHANGE

Expiration Date of the facility's registration certificate: 01/31/1997

Owner Name: 60 ELM CORP.  
Owner Address: 60 ELM STREET  
Operator Name: ANTHONY MAURO  
Facility Type: Retail Gasoline Sales

YONKERS, NY 10701  
Facility Phone #: (914) 476-5205

TANK NUMBER	TANK STATUS	TANK CONTENT	CAPACITY GALLONS	TANK LOCATION	INSTALL DATE	TEST DATE	CLOSE DATE
1	IN SERVICE	UNLEADED GASOLINE	3000	UNDERGROUND	12/68		
2	IN SERVICE	UNLEADED GASOLINE	3000	UNDERGROUND	12/68		
3	IN SERVICE	UNLEADED GASOLINE	3000	UNDERGROUND	12/68		
4	IN SERVICE	UNLEADED GASOLINE	3000	UNDERGROUND	12/56		
5	IN SERVICE	UNLEADED GASOLINE	2000	UNDERGROUND	00/00		
6	IN SERVICE	UNLEADED GASOLINE	2000	UNDERGROUND	00/00		
7	IN SERVICE	#1 2 OR 4 FUEL OIL	550	UNDERGROUND	12/81		

#### Toxicity Information Summary

CHEMICAL NAME	CAS-NO	ACUTE TOX	TUMOR TOX	MUTAG TOX	REPRO TOX	IRRIT TOX	MCL
UNLEADED GASOLINE	113373000	X	X			X	

**Map Identification Number 190**     **MOBIL S/S 06-FW9 RIGAGLIA BROS**  
60 ELM & SCHOOL ST

**Facility Id 3-049336**     **Source: NYS DEC**  
YONKERS, NY 10701

MAP LOCATION INFORMATION  
Site location mapped by: ADDRESS MATCHING  
Approximate distance from property: 947 feet to the NE

ADDRESS CHANGE INFORMATION  
Revised street: 60 ELM ST  
Revised zip code: NO CHANGE

Expiration Date of the facility's registration certificate: 03/24/1992

Owner Name: MOBIL OIL CORPORATION  
Owner Address: 3225 GALLOWS ROAD

FAIRFAX, VA 22037

Operator Name: V RIGAGLIA  
Facility Type: Retail Gasoline Sales

Facility Phone #: (914) 423-2832

TANK NUMBER	TANK STATUS	TANK CONTENT	CAPACITY GALLONS	TANK LOCATION	INSTALL DATE	TEST DATE	CLOSE DATE
001	CLOSED BEFORE 4/1/91	#1 2 OR 4 FUEL OIL	550	UNDERGROUND	12/81		00/00
002	CLOSED BEFORE 4/1/91	UNLEADED GASOLINE	3000	UNDERGROUND	12/68	01/88	00/00
003	CLOSED BEFORE 4/1/91	UNLEADED GASOLINE	3000	UNDERGROUND	12/68	01/88	00/00
004	CLOSED BEFORE 4/1/91	UNLEADED GASOLINE	3000	UNDERGROUND	12/68	01/88	00/00
005	CLOSED BEFORE 4/1/91	LEADED GASOLINE	3000	UNDERGROUND	12/56	12/87	00/00
006	CLOSED BEFORE 4/1/91	UNLEADED GASOLINE	3000	UNDERGROUND	12/68	12/87	00/00
007	CLOSED BEFORE 4/1/91	UNLEADED GASOLINE	2000	UNDERGROUND	12/68	12/87	00/00

#### Toxicity Information Summary

CHEMICAL NAME	CAS-NO	ACUTE TOX	TUMOR TOX	MUTAG TOX	REPRO TOX	IRRIT TOX	MCL
UNLEADED GASOLINE	113373000	X	X			X	

**Map Identification Number 191**     **MARGRET HUGHES MANOR**  
111 WAVERLY ST

YONKERS, NY 10701

**Facility Id 3-411620**

**Source: NYS DEC**

#### MAP LOCATION INFORMATION

Site location mapped by: ADDRESS MATCHING

Approximate distance from property: 973 feet to the ESE

#### ADDRESS CHANGE INFORMATION

Revised street: NO CHANGE

Revised zip code: NO CHANGE

Expiration Date of the facility's registration certificate: 02/25/2003

Owner Name: BEN FRANKLIN ASSOC

Owner Address: 6 EXECUTIVE PLAZA, SUITE 200

Operator Name: GUS SALOMON

Facility Type:

YONKERS, NY 10704

Facility Phone #: (914) 963-0401

TANK NUMBER	TANK STATUS	TANK CONTENT	CAPACITY GALLONS	TANK LOCATION	INSTALL DATE	TEST DATE	CLOSE DATE
1	IN SERVICE	#1 2 OR 4 FUEL OIL	10000	UNDERGROUND VAULTED W/ ACCESS	06/79		

**Map Identification Number 192**     **BELL ATLANTIC**  
40 MAIN ST

YONKERS, NY 10703

**Facility Id 3-184780****Source: NYS DEC**

## MAP LOCATION INFORMATION

Site location mapped by: ADDRESS MATCHING

Approximate distance from property: 1060 feet to the WNW

## ADDRESS CHANGE INFORMATION

Revised street: NO CHANGE

Revised zip code: 10701

Expiration Date of the facility's registration certificate: 08/26/2002

Owner Name: NEW YORK TELEPHONE

Owner Address: 221 EAST 37TH ST. 4TH FLOOR

Operator Name: BELL ATLANTIC

Facility Type: Utility

NEW YORK, NY 10016

Facility Phone #: (800) 339-6144

TANK NUMBER	TANK STATUS	TANK CONTENT	CAPACITY GALLONS	TANK LOCATION	INSTALL DATE	TEST DATE	CLOSE DATE
1	CLOSED-RMVD FROM GROUND	#1 2 OR 4 FUEL OIL	10000	UNDERGROUND	01/52		05/89
2	CLOSED-RMVD FROM GROUND	DIESEL	4000	ABOVEGROUND	01/84		10/97
3	CLOSED-RMVD FROM GROUND	DIESEL	2000	ABOVEGROUND	01/52		05/89
4	IN SERVICE	DIESEL	275	ABOVEGROUND	01/84		10/97
5	IN SERVICE	DIESEL	4000	ABOVEGROUND	05/89		
6	CLOSED-RMVD FROM GROUND	DIESEL	275	ABOVEGROUND	10/97		00/00

## Toxicity Information Summary

CHEMICAL NAME	CAS-NO	ACUTE TOX	TUMOR TOX	MUTAG TOX	REPRO TOX	IRRIT TOX	MCL
DIESEL	68334305	X	X			X	

**Map Identification Number 193**     **YONKERS COMMUNITY CENTER**  
122 SOUTH BROADWAY

YONKERS, NY 10701

**Facility Id 3-600146****Source: NYS DEC**

## MAP LOCATION INFORMATION

Site location mapped by: ADDRESS MATCHING

Approximate distance from property: 1076 feet to the S

## ADDRESS CHANGE INFORMATION

Revised street: NO CHANGE

Revised zip code: NO CHANGE

Expiration Date of the facility's registration certificate: 10/31/2001

Owner Name: CITY OF YONKERS, DEPT OF PUBLIC WORKS

Owner Address: ROOM 311, CITY HALL

Operator Name: CITY OF YONKERS D.P.W.

Facility Type:

YONKERS, NY 10701

Facility Phone #: (914) 377-6270

TANK NUMBER	TANK STATUS	TANK CONTENT	CAPACITY GALLONS	TANK LOCATION	INSTALL DATE	TEST DATE	CLOSE DATE
66	TEMP OUT OF SERVICE	#1 2 OR 4 FUEL OIL	3000	ABOVEGROUND	00/00		00/00

**Map Identification Number 194**     **ST MARY'S SCHOOL**  
12 ST MARY'S STREET

**Facility Id 3-173037**     **Source: NYS DEC**  
YONKERS, NY 10701

**MAP LOCATION INFORMATION**

Site location mapped by: MANUAL MAPPING (2)  
Approximate distance from property: 1088 feet to the SSW

**ADDRESS CHANGE INFORMATION**

Revised street: 12 ST MARYS ST  
Revised zip code: NO CHANGE

Expiration Date of the facility's registration certificate: 06/30/2002

Owner Name: ST MARY'S SCHOOL  
Owner Address: 12 ST MARY'S STREET  
Operator Name: ST MARY'S SCHOOL  
Facility Type: School

YONKERS, NY 10701  
Facility Phone #: (914) 963-0156

TANK NUMBER	TANK STATUS	TANK CONTENT	CAPACITY GALLONS	TANK LOCATION	INSTALL DATE	TEST DATE	CLOSE DATE
10	IN SERVICE	#1 2 OR 4 FUEL OIL	10000	UNDERGROUND	09/68	06/97	

**Map Identification Number 195**     **PHILIPSE MANOR HALL ST HIST SI**  
PO BOX 496

**Facility Id 3-264261**     **Source: NYS DEC**  
YONKERS, NY 10702

**MAP LOCATION INFORMATION**

Site location mapped by: ADDRESS MATCHING  
Approximate distance from property: 1116 feet to the NNW

**ADDRESS CHANGE INFORMATION**  
Revised street: 29 WARBURTON AVE  
Revised zip code: 10701

Expiration Date of the facility's registration certificate: 06/30/2002

Owner Name: NYS OFFICE PARKS REC HIST PRES  
Owner Address: TACONIC REGION  
Operator Name: ALIX SCHNEE  
Facility Type: Other

STAATSBURG, NY 12580  
Facility Phone #: (914) 965-4027

TANK NUMBER	TANK STATUS	TANK CONTENT	CAPACITY GALLONS	TANK LOCATION	INSTALL DATE	TEST DATE	CLOSE DATE
1	IN SERVICE	#1 2 OR 4 FUEL OIL	1500	UNDERGROUND	00/00	09/93	

**Map Identification Number 196**     **MULTIPLE DWELLING**  
30 LOCUST HILL AVENUE

**Facility Id 3-166774**     **Source: NYS DEC**  
YONKERS, NY 10701

**MAP LOCATION INFORMATION**

Site location mapped by: ADDRESS MATCHING  
Approximate distance from property: 1134 feet to the NNE

**ADDRESS CHANGE INFORMATION**  
Revised street: 30 LOCUST HILLS AVE  
Revised zip code: NO CHANGE

Expiration Date of the facility's registration certificate: 06/05/2002

Owner Name: ZELI REALTY CORPORATION  
Owner Address: 3563 BAINBRIDGE AVE

BRONX, NY 10467

Operator Name: ZEF BALAJ

Facility Phone #: (914) 968-3271

Facility Type:

TANK NUMBER	TANK STATUS	TANK CONTENT	CAPACITY GALLONS	TANK LOCATION	INSTALL DATE	TEST DATE	CLOSE DATE
1	CLOSED-RMVD FROM GROUND	#5 OR 6 FUEL OIL	5000	ABOVEGROUND 1/10 BELOW GROUND	00/00		03/98
1	IN SERVICE	#5 OR 6 FUEL OIL	5000	ABOVEGROUND ON LEGS RACKS ETC	10/97		

**Map Identification Number 197**      **ROSS G. CALCAGNO HOMES**  
55 SCHOOL STREET

**Facility Id 3-600081**  
YONKERS, NY 10701

**Source: NYS DEC**

## MAP LOCATION INFORMATION

Site location mapped by: MANUAL MAPPING (3)

Approximate distance from property: 1223 feet to the SSE

## ADDRESS CHANGE INFORMATION

Revised street: NO CHANGE

Revised zip code: NO CHANGE

Expiration Date of the facility's registration certificate: 08/20/2001

Owner Name: THE MUNICIPAL HOUSING AUTH FOR THE CITY OF YONKER

Owner Address: 1511 CENTRAL PARK AVE.

YONKERS, NY 10710

Operator Name: TOM MULLIGAN

Facility Phone #: (914) 793-8400

Facility Type: Other

TANK NUMBER	TANK STATUS	TANK CONTENT	CAPACITY GALLONS	TANK LOCATION	INSTALL DATE	TEST DATE	CLOSE DATE
1	TEMP OUT OF SERVICE	#1 2 OR 4 FUEL OIL	20000	UNDERGROUND VAULTED W/ ACCESS	01/64		
2	TEMP OUT OF SERVICE	#1 2 OR 4 FUEL OIL	20000	UNDERGROUND VAULTED W/ ACCESS	01/64		

**Map Identification Number 198**      **HEADQUARTERS BLDG., POLICE DEP**  
10 ST. CASIMIR AVE.

**Facility Id 3-493805**  
YONKERS, NY 10701

**Source: NYS DEC**

## MAP LOCATION INFORMATION

Site location mapped by: ADDRESS MATCHING

Approximate distance from property: 1225 feet to the NE

## ADDRESS CHANGE INFORMATION

Revised street: NO CHANGE

Revised zip code: NO CHANGE

Expiration Date of the facility's registration certificate: 09/27/1994

Owner Name: CITY OF YONKERS, DPW

Owner Address: RM 311 CITY HALL

YONKERS, NY 10701

Operator Name: CITY OF YONKERS, PD

Facility Phone #: (914) 963-4900

Facility Type:

TANK NUMBER	TANK STATUS	TANK CONTENT	CAPACITY GALLONS	TANK LOCATION	INSTALL DATE	TEST DATE	CLOSE DATE
1	CLOSED-RMVD FROM GROUND	UNLEADED GASOLINE	2000	UNDERGROUND	12/63		12/91



## Toxicity Information Summary

CHEMICAL NAME	CAS-NO	ACUTE TOX	TUMOR TOX	MUTAG TOX	REPRO TOX	IRRIT TOX	MCL
UNLEADED GASOLINE	113373000	X	X			X	

**Map Identification Number 199**      **40 LOCUST HILL AVE**  
40 LOCUST HILL AVE

YONKERS, NY 10701

**Facility Id 3-326666****Source: NYS DEC**

## MAP LOCATION INFORMATION

Site location mapped by: ADDRESS MATCHING

Approximate distance from property: 1279 feet to the NNE

## ADDRESS CHANGE INFORMATION

Revised street: 40 LOCUST HILLS AVE

Revised zip code: NO CHANGE

Expiration Date of the facility's registration certificate: 02/03/2003

Owner Name: LAMAR REALTY CO

Owner Address: PO BOX 3545

Operator Name: HASAN NICKI

Facility Type: Apartment Building

HEW HYDE PARK, NY 11040  
Facility Phone #: (914) 376-2511

TANK NUMBER	TANK STATUS	TANK CONTENT	CAPACITY GALLONS	TANK LOCATION	INSTALL DATE	TEST DATE	CLOSE DATE
2	IN SERVICE	#1 2 OR 4 FUEL OIL	2200	ABOVEGROUND ON LEGS RACKS ETC	02/91		
The following tank(s) were either deleted from the reported data or the number was re-assigned.							
1	IN SERVICE	#5 OR 6 FUEL OIL	3000	UNDERGROUND	00/00		

**Map Identification Number 200**      **ST JOSEPH'S MEDICAL CENTER**  
127 SOUTH BROADWAY

YONKERS, NY 10701

**Facility Id 3-123161****Source: NYS DEC**

## MAP LOCATION INFORMATION

Site location mapped by: MANUAL MAPPING (2)

Approximate distance from property: 1311 feet to the S

## ADDRESS CHANGE INFORMATION

Revised street: NO CHANGE

Revised zip code: NO CHANGE

Expiration Date of the facility's registration certificate: 05/07/2002

Owner Name: ST. JOSEPH'S MEDICAL CENTER

Owner Address: 127 SOUTH BROADWAY

Operator Name: ST JOSPEH'S MEDICAL CENTER

Facility Type: Other

YONKERS, NY 10701  
Facility Phone #: (914) 378-7000

TANK NUMBER	TANK STATUS	TANK CONTENT	CAPACITY GALLONS	TANK LOCATION	INSTALL DATE	TEST DATE	CLOSE DATE
C34	IN SERVICE	DIESEL	1000	UNDERGROUND	06/79	03/93	
EG2	IN SERVICE	DIESEL	550	UNDERGROUND VAULTED W/ ACCESS	06/75		
H01	IN SERVICE	#5 OR 6 FUEL OIL	8800	UNDERGROUND VAULTED W/ ACCESS	06/79		

H02	IN SERVICE	#5 OR 6 FUEL OIL	15000	UNDERGROUND VAULTED W/ ACCESS	06/79	03/93
HG1	IN SERVICE	DIESEL	1500	UNDERGROUND VAULTED W/ ACCESS	06/79	
NH1	IN SERVICE	#5 OR 6 FUEL OIL	15000	UNDERGROUND VAULTED W/ ACCESS	06/75	
NH2	IN SERVICE	#5 OR 6 FUEL OIL	15000	UNDERGROUND VAULTED W/ ACCESS	06/75	

## Toxicity Information Summary

CHEMICAL NAME	CAS-NO	ACUTE TOX	TUMOR TOX	MUTAG TOX	REPRO TOX	IRRIT TOX	MCL
DIESEL	68334305	X	X			X	




---

**\* HAZARDOUS WASTE GENERATORS/TRANSPORTERS IDENTIFIED WITHIN 1/4 MILE SEARCH RADIUS \***

---

PLEASE NOTE: \* Compass directions can vary substantially for sites located very close to the subject property address.

**Map Identification Number 201**    **YONKERS CITY HALL ANNEX**  
    87 HEPPERHAN AVE  
    EPA (RCRA) Name: YONKERS CITY OF CITY HALL ANNEX  
    EPA (RCRA) Address: 87 NEPPERHAN AVE

YONKERS, NY 10701

**Facility Id: NYR000065631**

YONKERS, NY 10701

**MAP LOCATION INFORMATION**

Site location mapped by: ADDRESS MATCHING

Approximate distance from property: 349 feet to the SSE

**ADDRESS CHANGE INFORMATION**

Revised street: 87 NEPPERHAN AVE

Revised zip code: NO CHANGE

US EPA RCRA Type: SMALL QUANTITY GENERATOR

Land Disposal:

Receives offsite waste:

Storer:

Treatment facility:

Notification date: 01/11/1999

Part A notification date: 01/11/1999

Incinerator:

Transporter:

**NYS DEC Manifested Waste Summary:**

Waste Codes, Waste Units, and Transaction Types are only shown for the most recent year reported.

WASTE CODE	WASTE DESCRIPTION	WASTE AMOUNT	WASTE UNITS	TRANSACTION TYPE	YEAR
D009	Mercury	929	POUNDS	GENERATED	1999

**Toxicity Information Summary**

CHEMICAL NAME	CAS-NO	ACUTE TOX	TUMOR TOX	MUTAG TOX	REPRO TOX	IRRIT TOX	MCL
Mercury	7439976	X	X	X	X		.002mg/L*

**Map Identification Number 202**    **BILL WOLF PETROLEUM**  
    AMOCO-ASHBURNTON 133 NEPPERHAM  
    EPA (RCRA) Name: AMOCO  
    EPA (RCRA) Address: 366 NEPPERHAN AVE

YONKERS, NY NO ZIP PROVIDED

**Facility Id: NYD987022191**

YONKERS, NY 107016502

**MAP LOCATION INFORMATION**

Site location mapped by: ADDRESS MATCHING

Approximate distance from property: 481 feet to the ESE

**ADDRESS CHANGE INFORMATION**

Revised street: 133 NEPPERHAN AVE

Revised zip code: 10701

US EPA RCRA Type: GENERATOR TYPE NOT GIVEN  
 Land Disposal: Receives offsite waste:  
 Storer: Treatment facility:

Notification date: 11/19/1992  
 Incinerator:  
 Transporter:

Part A notification date: 11/19/1992

Historically listed as the following USEPA RCRA Generator Size(s) as well:  
 SMALL QUANTITY GENERATOR

NYS DEC Manifested Waste Summary:  
 Waste Codes, Waste Units, and Transaction Types are only shown for the most recent year reported.

WASTE CODE	WASTE DESCRIPTION	WASTE AMOUNT	WASTE UNITS	TRANSACTION TYPE	YEAR
D001	Solid waste that exhibits the characteristic of ignitability	275	GALLONS	GENERATED	1993

**Map Identification Number 203** **YONKERS CITY HALL**  
 40 SOUTH BROADWAY  
 EPA (RCRA) Name: YONKERS CITY OF CITY HALL  
 EPA (RCRA) Address: 40 S BROADWAY

YONKERS, NY 10710

**Facility Id: NYR000059584**

YONKERS, NY 107013704

MAP LOCATION INFORMATION  
 Site location mapped by: ADDRESS MATCHING  
 Approximate distance from property: 495 feet to the W

ADDRESS CHANGE INFORMATION  
 Revised street: NO CHANGE  
 Revised zip code: 10701

US EPA RCRA Type: SMALL QUANTITY GENERATOR  
 Land Disposal: Receives offsite waste:  
 Storer: Treatment facility:

Notification date: 08/24/1998  
 Incinerator:  
 Transporter:

Part A notification date: 08/24/1998

NYS DEC Manifested Waste Summary:  
 Waste Codes, Waste Units, and Transaction Types are only shown for the most recent year reported.

WASTE CODE	WASTE DESCRIPTION	WASTE AMOUNT	WASTE UNITS	TRANSACTION TYPE	YEAR
D009	Mercury	1580	POUNDS	GENERATED	1998

#### Toxicity Information Summary

CHEMICAL NAME	CAS-NO	ACUTE TOX	TUMOR TOX	MUTAG TOX	REPRO TOX	IRRIT TOX	MCL
Mercury	7439976	X	X	X	X		.002mg/L*

**Map Identification Number 204**     **CONSOLIDATED EDISON CO**  
SCHOOL AND MAPLE 314

, NY NO ZIP PROVIDED

**Facility Id: NYP004002846**

**MAP LOCATION INFORMATION**

Site location mapped by: ADDRESS MATCHING

Approximate distance from property: 601 feet to the E

**ADDRESS CHANGE INFORMATION**

Revised street: SCHOOL ST / MAPLE ST

Revised zip code: 10701

US EPA RCRA (Resource Conservation and Recovery Act) information not reported; Site information reported by NYS DEC.

**NYS DEC Manifested Waste Summary:**

Waste Codes, Waste Units, and Transaction Types are only shown for the most recent year reported.

WASTE CODE	WASTE DESCRIPTION	WASTE AMOUNT	WASTE UNITS	TRANSACTION TYPE	YEAR
B003	Petroleum oil or other liquid containing 500 ppm or greater of PCBs.	258	KILOGRAMS	GENERATED	1997

**Toxicity Information Summary**

CHEMICAL NAME	CAS-NO	ACUTE TOX	TUMOR TOX	MUTAG TOX	REPRO TOX	IRRIT TOX	MCL
Petroleum oil or other liquid containing 500 ppm or greater	1336363	X	X		X		5 ug/L

**Map Identification Number 205**     **65 S BROADWAY INCORPORATED CLEANERS**

65-50 BROADWAY

YONKERS, NY 10701

**Facility Id: NYD981087851**

EPA (RCRA) Name: STAR CLEANERS

EPA (RCRA) Address: 65 S BROADWAY

YONKERS, NY 10701

**MAP LOCATION INFORMATION**

Site location mapped by: ADDRESS MATCHING

Approximate distance from property: 694 feet to the SW

**ADDRESS CHANGE INFORMATION**

Revised street: 65 S BROADWAY

Revised zip code: NO CHANGE

US EPA RCRA Type: SMALL QUANTITY GENERATOR

Land Disposal: Receives offsite waste:

Storer: Treatment facility:

Notification date: 07/10/1985

Part A notification date: 07/10/1985

Incinerator:

Transporter:

Historically listed as the following USEPA RCRA Generator Size(s) as well:

LARGE QUANTITY GENERATOR

**NYS DEC Manifested Waste Summary:**

Waste Codes, Waste Units, and Transaction Types are only shown for the most recent year reported.

WASTE CODE	WASTE DESCRIPTION	WASTE AMOUNT	WASTE UNITS	TRANSACTION TYPE	YEAR
F002	Spent halogenated solvents	960	POUNDS	GENERATED	1997
F002	Spent halogenated solvents	55	GALLONS	GENERATED	1986

**Map Identification Number 206 YONKERS FIRE DEPT-HEADQUARTERS****Facility Id: NYR000065649**

5-7 NEW SCHOOL ST  
 EPA (RCRA) Name: YONKERS CITY OF FIRE DEPT HDQRS  
 EPA (RCRA) Address: 5-7 NEW SCHOOL ST

YONKERS, NY 10701

YONKERS, NY 10701

## MAP LOCATION INFORMATION

Site location mapped by: MANUAL MAPPING (3)  
 Approximate distance from property: 837 feet to the NE

## ADDRESS CHANGE INFORMATION

Revised street: NO CHANGE  
 Revised zip code: NO CHANGE

US EPA RCRA Type: SMALL QUANTITY GENERATOR  
 Land Disposal: Receives offsite waste:  
 Storer: Treatment facility:

Notification date: 01/11/1999  
 Incinerator:  
 Transporter:

Part A notification date: 01/11/1999

## NYS DEC Manifested Waste Summary:

Waste Codes, Waste Units, and Transaction Types are only shown for the most recent year reported.

WASTE CODE	WASTE DESCRIPTION	WASTE AMOUNT	WASTE UNITS	TRANSACTION TYPE	YEAR
D009	Mercury	1217	POUNDS	GENERATED	1999

## Toxicity Information Summary

CHEMICAL NAME	CAS-NO	ACUTE TOX	TUMOR TOX	MUTAG TOX	REPRO TOX	IRRIT TOX	MCL
Mercury	7439976	X	X	X	X		.002mg/L*

**Map Identification Number 207 NYNEX**  
104 S BROADWAY**Facility Id: NYP000934489**

YONKERS, NY NO ZIP PROVIDED

## MAP LOCATION INFORMATION

Site location mapped by: ADDRESS MATCHING  
 Approximate distance from property: 900 feet to the SSW

## ADDRESS CHANGE INFORMATION

Revised street: NO CHANGE  
 Revised zip code: 10701

US EPA RCRA (Resource Conservation and Recovery Act) information not reported; Site information reported by NYS DEC.

NYS DEC Manifested Waste Summary:

Waste Codes, Waste Units, and Transaction Types are only shown for the most recent year reported.

WASTE CODE	WASTE DESCRIPTION	WASTE AMOUNT	WASTE UNITS	TRANSACTION TYPE	YEAR
D008	Lead	800	POUNDS	GENERATED	1997

Toxicity Information Summary

CHEMICAL NAME	CAS-NO	ACUTE TOX	TUMOR TOX	MUTAG TOX	REPRO TOX	IRRIT TOX	MCL
Lead	7439921	X	X	X	X		0.05mg/L*

**Map Identification Number 208**      **CONSOLIDATED EDISON**  
V579-MAIN ST & Warburton Ave

NEW YORK, NY 10701

**Facility Id: NYP004069555**

MAP LOCATION INFORMATION

Site location mapped by: ADDRESS MATCHING

Approximate distance from property: 950 feet to the NW

ADDRESS CHANGE INFORMATION

Revised street: MAIN ST / Warburton Ave

Revised zip code: NO CHANGE

US EPA RCRA (Resource Conservation and Recovery Act) information not reported; Site information reported by NYS DEC.

NYS DEC Manifested Waste Summary:

Waste Codes, Waste Units, and Transaction Types are only shown for the most recent year reported.

WASTE CODE	WASTE DESCRIPTION	WASTE AMOUNT	WASTE UNITS	TRANSACTION TYPE	YEAR
B002	Petroleum oil or other liquid containing 50 ppm < PCBs < 500 ppm	2140	KILOGRAMS	GENERATED	2000

Toxicity Information Summary

CHEMICAL NAME	CAS-NO	ACUTE TOX	TUMOR TOX	MUTAG TOX	REPRO TOX	IRRIT TOX	MCL
Petroleum oil or other liquid containing 50 ppm < PCBs < 500	1336363	X	X		X		5 ug/L

**Map Identification Number 209**      **CONSOLIDATED EDISON**  
V4421 WAVERLY ST & MAPLE

YONKERS, NY 10700

**Facility Id: NYP004079943**

## MAP LOCATION INFORMATION

Site location mapped by: ADDRESS MATCHING

Approximate distance from property: 960 feet to the E

## ADDRESS CHANGE INFORMATION

Revised street: WAVERLY ST / MAPLE ST

Revised zip code: 10701

US EPA RCRA (Resource Conservation and Recovery Act) information not reported; Site information reported by NYS DEC.

## NYS DEC Manifested Waste Summary:

Waste Codes, Waste Units, and Transaction Types are only shown for the most recent year reported.

WASTE CODE	WASTE DESCRIPTION	WASTE AMOUNT	WASTE UNITS	TRANSACTION TYPE	YEAR
B002	Petroleum oil or other liquid containing 50 ppm < PCBs < 500 ppm	829	KILOGRAMS	GENERATED	2001

## Toxicity Information Summary

CHEMICAL NAME	CAS-NO	ACUTE TOX	TUMOR TOX	MUTAG TOX	REPRO TOX	IRRIT TOX	MCL
Petroleum oil or other liquid containing 50 ppm < PCBs < 500	1336363	X	X		X		5 ug/L

**Map Identification Number 210**      **CONSOLIDATED EDISON**  
V9398-RIVERDALE AVE

YONKERS, NY 10700

**Facility Id: NYP004036331**

EPA (RCRA) Name: V9398

EPA (RCRA) Address: RIVERDALE AVENUE AND PROSPECT

YONKERS, NY 10701

## MAP LOCATION INFORMATION

Site location mapped by: MANUAL MAPPING (3)

Approximate distance from property: 978 feet to the WSW

## ADDRESS CHANGE INFORMATION

Revised street: RIVERDALE AVENUE AND PROSPECT

Revised zip code: UNKNOWN

US EPA RCRA Type: GENERATOR TYPE NOT GIVEN

Land Disposal: Receives offsite waste:

Storer: Treatment facility:

Notification date: 0

Incinerator:

Transporter:

## NYS DEC Manifested Waste Summary:

Waste Codes, Waste Units, and Transaction Types are only shown for the most recent year reported.

WASTE CODE	WASTE DESCRIPTION	WASTE AMOUNT	WASTE UNITS	TRANSACTION TYPE	YEAR
B002	Petroleum oil or other liquid containing 50 ppm < PCBs < 500 ppm	6000	KILOGRAMS	GENERATED	1999



## Toxicity Information Summary

CHEMICAL NAME	CAS-NO	ACUTE TOX	TUMOR TOX	MUTAG TOX	REPRO TOX	IRRIT TOX	MCL
Petroleum oil or other liquid containing 50 ppm < PCBs < 500	1336363	X	X		X		5 ug/L

## Map Identification Number 211

NYNEX

40 MAIN ST

YONKERS, NY 10701

Facility Id: NYR000036616

EPA (RCRA) Name: NYNEX

EPA (RCRA) Address: 40 MAIN ST

YONKERS, NY 10701

## MAP LOCATION INFORMATION

Site location mapped by: ADDRESS MATCHING

Approximate distance from property: 1060 feet to the WNW

## ADDRESS CHANGE INFORMATION

Revised street: NO CHANGE

Revised zip code: NO CHANGE

US EPA RCRA Type: CONDITIONALLY EXEMPT SMALL QUANTITY GENERATOR

Notification date: 03/17/1997

Part A notification date: 03/17/1997

Land Disposal:

Receives offsite waste:

Incinerator:

Storer:

Treatment facility:

Transporter:

## NYS DEC Manifested Waste Summary:

Waste Codes, Waste Units, and Transaction Types are only shown for the most recent year reported.

WASTE CODE	WASTE DESCRIPTION	WASTE AMOUNT	WASTE UNITS	TRANSACTION TYPE	YEAR
---------------	----------------------	-----------------	----------------	---------------------	------

NONE Site reported by US EPA. No hazardous waste activity reported to NYS.

## Map Identification Number 212

CONSOLIDATED EDISON

MH170-89 ELM ST

YONKERS, NY NO ZIP PROVIDED

Facility Id: NYP004101705

## MAP LOCATION INFORMATION

Site location mapped by: ADDRESS MATCHING

Approximate distance from property: 1217 feet to the ENE

## ADDRESS CHANGE INFORMATION

Revised street: 89 ELM ST

Revised zip code: 10701

US EPA RCRA (Resource Conservation and Recovery Act) information not reported; Site information reported by NYS DEC.

## NYS DEC Manifested Waste Summary:

Waste Codes, Waste Units, and Transaction Types are only shown for the most recent year reported.

WASTE CODE	WASTE DESCRIPTION	WASTE AMOUNT	WASTE UNITS	TRANSACTION TYPE	YEAR
D008	Lead	100	POUNDS	GENERATED	2002

## Toxicity Information Summary

CHEMICAL NAME	CAS-NO	ACUTE TOX	TUMOR TOX	MUTAG TOX	REPRO TOX	IRRIT TOX	MCL
Lead	7439921	X	X	X	X		0.05mg/L*

**Map Identification Number 213 L GRAND PRINTING****Facility Id: NYD987028792**

55 MAIN ST  
 EPA (RCRA) Name: L GRAND PRINTING CO INC  
 EPA (RCRA) Address: 55 MAIN ST

YONKERS, NY 10702

YONKERS, NY 107012739

## MAP LOCATION INFORMATION

Site location mapped by: ADDRESS MATCHING  
 Approximate distance from property: 1242 feet to the WNW

## ADDRESS CHANGE INFORMATION

Revised street: NO CHANGE  
 Revised zip code: 10701

US EPA RCRA Type: GENERATOR TYPE NOT GIVEN  
 Land Disposal: Receives offsite waste:  
 Storer: Treatment facility:

Notification date: 02/24/1993  
 Incinerator:  
 Transporter:

Part A notification date: 02/24/1993

Historically listed as the following USEPA RCRA Generator Size(s) as well:  
 SMALL QUANTITY GENERATOR

## NYS DEC Manifested Waste Summary:

Waste Codes, Waste Units, and Transaction Types are only shown for the most recent year reported.

WASTE CODE	WASTE DESCRIPTION	WASTE AMOUNT	WASTE UNITS	TRANSACTION TYPE	YEAR
D001	Solid waste that exhibits the characteristic of ignitability	1000	POUNDS	GENERATED	1993

**Map Identification Number 214 M B KAPLAN BATTERY SUPPLIES INC****Facility Id: NYD019112143**

79 PALISADES AVE  
 EPA (RCRA) Name: M B KAPLAN BATTERY SUPPLIES INC  
 EPA (RCRA) Address: 79 PALISADES AVE

YONKERS, NY 10701

YONKERS, NY 10701

## MAP LOCATION INFORMATION

Site location mapped by: MANUAL MAPPING (3)  
 Approximate distance from property: 1253 feet to the NNE

## ADDRESS CHANGE INFORMATION

Revised street: 79 PALISADE AVE  
 Revised zip code: NO CHANGE

US EPA RCRA Type: GENERATOR TYPE NOT GIVEN  
Land Disposal: Receives offsite waste:  
Storer: Treatment facility:

Notification date: 01/03/1986  
Incinerator:  
Transporter: YES

Part A notification date: 01/03/1986

---

NYS DEC Manifested Waste Summary:

Waste Codes, Waste Units, and Transaction Types are only shown for the most recent year reported.

---

WASTE CODE	WASTE DESCRIPTION	WASTE AMOUNT	WASTE UNITS	TRANSACTION TYPE	YEAR
---------------	----------------------	-----------------	----------------	---------------------	------

---

NONE Site reported by US EPA. No hazardous waste activity reported to NYS.

**Map Identification Number 215 SAYEGH AUTO BODY**

**Facility Id: NYR000025346**

41 HUDSON STREET  
EPA (RCRA) Name: SAYEGH AUTO BODY  
EPA (RCRA) Address: 41 HUDSON ST

YONKERS, NY 10701

YONKERS, NY 10701

MAP LOCATION INFORMATION

Site location mapped by: ADDRESS MATCHING  
Approximate distance from property: 1254 feet to the WNW

ADDRESS CHANGE INFORMATION

Revised street: NO CHANGE  
Revised zip code: NO CHANGE

US EPA RCRA Type: CONDITIONALLY EXEMPT SMALL QUANTITY GENERATOR  
Land Disposal: Receives offsite waste:  
Storer: Treatment facility:

Notification date: 06/10/1996  
Incinerator:  
Transporter:

Part A notification date: 06/10/1996

---

NYS DEC Manifested Waste Summary:

Waste Codes, Waste Units, and Transaction Types are only shown for the most recent year reported.

---

WASTE CODE	WASTE DESCRIPTION	WASTE AMOUNT	WASTE UNITS	TRANSACTION TYPE	YEAR
F003	Spent non-halogenated solvents	55	GALLONS	GENERATED	2003
F005	Spent non-halogenated solvents	1564	POUNDS	GENERATED	1996

---

**Map Identification Number 216 TELESECTOR RESOURCES GROUP**

**Facility Id: NY0000066639**

60 MAIN ST  
EPA (RCRA) Name: NEW YORK TELEPHONE CO  
EPA (RCRA) Address: 60 MAIN ST

YONKERS, NY 10703

YONKERS, NY 107012737

MAP LOCATION INFORMATION

Site location mapped by: ADDRESS MATCHING  
Approximate distance from property: 1302 feet to the WNW

ADDRESS CHANGE INFORMATION

Revised street: NO CHANGE  
Revised zip code: 10701

US EPA RCRA Type: GENERATOR TYPE NOT GIVEN  
Land Disposal: Receives offsite waste:  
Storer: Treatment facility:

Notification date: 11/30/1993  
Incinerator:  
Transporter:

Part A notification date: 11/30/1993

Historically listed as the following USEPA RCRA Generator Size(s) as well:  
SMALL QUANTITY GENERATOR

---

NYS DEC Manifested Waste Summary:

Waste Codes, Waste Units, and Transaction Types are only shown for the most recent year reported.

---

WASTE CODE	WASTE DESCRIPTION	WASTE AMOUNT	WASTE UNITS	TRANSACTION TYPE	YEAR
D001	Solid waste that exhibits the characteristic of ignitability	35	GALLONS	GENERATED	1994
D002	Solid waste that exhibits the characteristic of corrosivity	44	GALLONS	GENERATED	1994
U114	Carbamodithioic acid, 1,2-ethanediybis-, salts & esters	15	GALLONS	GENERATED	1994

Toxicity Information Summary

---

CHEMICAL NAME	CAS-NO	ACUTE TOX	TUMOR TOX	MUTAG TOX	REPRO TOX	IRRIT TOX	MCL
Carbamodithioic acid, 1,2-ethanediybis-, salts & esters	3566107	X					

---

**Map Identification Number 217**     **ST JOSEPH'S MEDICAL CTR.**  
127 S. BROADWAY

YONKERS, NY 10701

**Facility Id: NYN00003A169**

MAP LOCATION INFORMATION

Site location mapped by: MANUAL MAPPING (2)

Approximate distance from property: 1310 feet to the S

ADDRESS CHANGE INFORMATION

Revised street: NO CHANGE

Revised zip code: NO CHANGE

US EPA RCRA (Resource Conservation and Recovery Act) information not reported; Site information reported by NYS DEC.

---

NYS DEC Manifested Waste Summary:

Waste Codes, Waste Units, and Transaction Types are only shown for the most recent year reported.

---

WASTE CODE	WASTE DESCRIPTION	WASTE AMOUNT	WASTE UNITS	TRANSACTION TYPE	YEAR
NONE	No hazardous waste activity reported to NYS up to 6/14/2004.				



***\* NO CHEMICAL STORAGE FACILITIES IDENTIFIED WITHIN 1/4 MILE SEARCH RADIUS \****



***\* NO TOXIC AIR, LAND AND WATER RELEASES IDENTIFIED WITHIN 1/4 MILE SEARCH RADIUS \****



---

**\* WASTEWATER DISCHARGES IDENTIFIED WITHIN 1/4 MILE SEARCH RADIUS \***

---

PLEASE NOTE: \* Compass directions can vary substantially for sites located very close to the subject property address.

**Map Identification Number 218      40 SOUTH BROADWAY-ROOM 313**  
40 SOUTH BROADWAY-ROOM 313

YONKERS, NY 107013872

**Facility Id: NYU300040**Alternate Name: YONKERS (C) DPW SEWAGE DISCHARGE  
Mail Address 1: 40 SOUTH BROADWAY-ROOM 313  
Mail Address 2:

YONKERS, NY 107013872

## MAP LOCATION INFORMATION

Site location mapped by: ADDRESS MATCHING

Approximate distance from property: 484 feet to the W

## ADDRESS CHANGE INFORMATION

Revised street: 40 S BROADWAY

Revised zip code: NO CHANGE

Contact Name: JOHN LISZEWSKI COMM.

Contact Phone:

Standard Industrial  
Code DescriptionFacility  
TypeDischarge  
IndicatorFacility  
StatusPermit Issued  
DatePermit Expiration  
DateDate Permit  
First Issued

OTHER

MINOR

ACTIVE



***\* NO AIR DISCHARGE FACILITIES IDENTIFIED WITHIN 1/4 MILE SEARCH RADIUS \****





***\* NO CIVIL & ADMINISTRATIVE ENFORCEMENT DOCKET FACILITIES IDENTIFIED WITHIN THE 1/4 MILE SEARCH RADIUS \****

U.S. EPA EMERGENCY RESPONSE NOTIFICATION SYSTEM (ERNS)  
AT THE LOCATION OR POTENTIALLY AT THE LOCATION OF  
147-151 New Main St  
Yonkers, NY 10701

\* Any ERNS Spills listed below are NOT mapped in this report \*

ONSITE ERNS (A count of these spills can be found in the distance interval table):  
THIS SITE IS NOT FOUND IN THE ERNS DATABASE

POTENTIALLY ONSITE ERNS:  
THIS SITE IS NOT FOUND IN THE ERNS DATABASE

## Unmappable facilities for 'Westchester' County

## Solid Waste Facilities

FACILITY ID	FACILITY NAME	STREET	CITY	ZIP
60C10	OLD SALEM			UNKNOWN
60C17	PINCHBECK BROS. LEAF COMP			UNKNOWN
60R22	YONKERS COMPACT STATION			UNKNOWN
60R23	WESTCHESTER COUNTY TS			UNKNOWN
60W03	METRO ENVIRO			UNKNOWN
60W06	ROSSINI TRUCKING CORP.			UNKNOWN
60W09	ARJR TRUCKING CORP.			UNKNOWN
60W11	LAWTON ADAMS CONSTRUCTION			UNKNOWN
60W12	BEDFORD HILLS PECKHAM MAT			UNKNOWN
60Y17	PINCHBECK BROS.			UNKNOWN
60W10	A.R.J.R. TRUCKING	PO BOX 1076	YONKERS	10703

## Hazardous Spills - TANK TEST FAILURES - Active

FACILITY ID	FACILITY NAME	STREET	CITY	ZIP
0509452	HOTEL	125 TUCKER ROAD	YONKERS	UNKNOWN

## Hazardous Spills - UNKNOWN CAUSE OR OTHER CAUSES - Active

FACILITY ID	FACILITY NAME	STREET	CITY	ZIP
9404354	CIS SITE			UNKNOWN
0107206	OLD STATION	YONKERS AVE	YONKERS	UNKNOWN

## Hazardous Spills - MISC. SPILL CAUSES - Active

FACILITY ID	FACILITY NAME	STREET	CITY	ZIP
9606764	FEEDER #71	DUNWOODIE TO RAINEY	NEW YORK CITY	UNKNOWN
0501332	JUDA CONSTRUCTION	300 FULERTON AVE	YONKERS	UNKNOWN

## Hazardous Spills - TANK FAILURES - Closed

FACILITY ID	FACILITY NAME	STREET	CITY	ZIP
9004571	TUMMULO RESIDENCE	FRANK TUMMULO RES	YONKERS	UNKNOWN
8909993	CASTLE OIL TERM.	ASHBURN & ELM ST.	YONKERS	UNKNOWN
0406031	252 BLAKE AVE	252 BLAKE AVE	YONKERS	UNKNOWN
0102525	YONKERS WATERFRONT RESTOR	MAIN ST	YONKERS	UNKNOWN

## Hazardous Spills - TANK TEST FAILURES - Closed

FACILITY ID	FACILITY NAME	STREET	CITY	ZIP
8911314	STREET LIGHTING CENTER	24 SIMON STREET	YONKERS	UNKNOWN
8904927	YONKERS SCHOOL BOARD #14	YONKERS SCHOOL BOARD #14	YONKERS	UNKNOWN
8904355	P.S. #8		YONKERS	UNKNOWN
8903954	PUBLIC SCHOOL #6	PUBLIC SCHOOL #6	YONKERS	UNKNOWN
8800372	OFFICE BLDG # 984	NORTH BROADWAY	YONKERS	10701
8709515	STERN'S DEPT STORE		YONKERS	UNKNOWN
8704341	ST. PAUL'S SCHOOL	77 REALLE AVE.	YONKERS	UNKNOWN
0412491	ARPARMENT COMPLEX	157 HILLTOP ACRES	YONKERS	UNKNOWN
0403463	SCHLOBOHM HOUSES	WALSH RD	YONKERS	UNKNOWN
0211770		157 HILLTOP ACRES	YONKERS	UNKNOWN
0211769		157 HILLTOP ACRES	YONKERS	UNKNOWN
0211767	PBS	157 HILLTOP ACRES	YONKERS	UNKNOWN

## Hazardous Spills - UNKNOWN CAUSE OR OTHER CAUSES - Closed

FACILITY ID	FACILITY NAME	STREET	CITY	ZIP
8603984	PURE FOODS	PURE FOODS PLANT		UNKNOWN
9314365	11111111111111111111111111111111	11111111111111111111111111111111	1	UNKNOWN
9314128	11111111111111111111111111111111	11111111111111111111111111111111	1	UNKNOWN

[illegible]

0100048		MAIN STREET	YONKERS	UNKNOWN
0009034	MANHOLE 112	SOTUH BROADSWAY/BARK ST	YONKERS	UNKNOWN
0003160	TM 2106 SOUTH BROADWAY ON	EAST SIDE 20 FEET NORTH	YONKERS	UNKNOWN
0001650	SB #173	50 CAROLYN AVE	YONKERS	UNKNOWN
Hazardous Spills - MISC. SPILL CAUSES - Closed				
FACILITY ID	FACILITY NAME	STREET	CITY	ZIP
8701776	COOKS	COOKS TAVERN		UNKNOWN
8607993	METRO NORTH	METRO NORTH	MP 56.3	UNKNOWN
9814827	AUGUST E MASERO CLUB	7TH ST	WESTCHESTER	UNKNOWN
0205401	CAPCI FROMER COMPARTMENT	27 KNOLLWOOD PARK	WESTCHESTER	UNKNOWN
9908657	SCARSDALE RD &	NORTH ARMY RD	YONKERS	UNKNOWN
9905104	POLE 105	105 LINWOOD AVE/LINWOOD P	YONKERS	UNKNOWN
9903885	TRANSFORMER T13	EDGEMONT RD/WINDOM RD	YONKERS	10701
9902650	POLE 4	STONELEITH ROAD /DIMS DALE	YONKERS	10701
9902541	PROSPECT & RIVERDALE	PROSPECT & RIVERDALE	YONKERS	10701
9902247	STREET INTERSECTION	KENNEDY/MANHATTAN ST	YONKERS	10701
9813475	JUDGE RES	98 LOCKLAND AVE	YONKERS	10701
9812509	MANHOLE 256	PALISADES AV	YONKERS	UNKNOWN
9810285	METRO NORTH RR	MILE POST 13	YONKERS	10701
9808115	CON ED POLE #11	GLENNBROOK AVE	YONKERS	10705
9807367		WALNUT ST	YONKERS	10701
9712241	GETTY OIL STATION	NEPPERHAN AVE	YONKERS	10701
9703838	BATES AVENUE	BATES AVENUE	YONKERS	10701
9702261		511 COTHOFREMD RD	YONKERS	10701
9702254	POLE 2 CHURCH ST	AT DAVENPORT AVE	YONKERS	10701
9612820		30 4TH ST	YONKERS	10701
9612165	YONKERS WATER PLANT	NEPPERHAN AV	YONKERS	UNKNOWN
9606246	YONKERS YARD	30 WEST STREET	YONKERS	10701
9600781	MANHOLE 4913	CRESTWOOD UNIT SUBSTA	YONKERS	UNKNOWN
9509097	BASE OF POLE #6	ARMY RD N OF BEACH HILL	YONKERS	UNKNOWN
9504666	ROADWAY	YONKERS AVE.	YONKERS	UNKNOWN
9416002	ROBERT MARTIN	EXECUTIVE DRIVE	YONKERS	UNKNOWN
9409517	BUENA VISTA AVE.	BUENA VISTA AVE.	YONKERS	10701
9308516	RT. 87 SOUTH	NORTH OF YONKERS TOLL PL.	YONKERS	UNKNOWN
9203313	CONTRACTOR	BORDIS AVE.	YONKERS	UNKNOWN
9012380	HUDSON RIVER	HUDSON RIVER	YONKERS	UNKNOWN
9012088	ROADSIDE	ELLIOT AVE	YONKERS	10705
9010500	METRO NORTH	BUENA VISTA STREET	YONKERS	10701
9008578	SAWMILL SOUTH AVE.	SOUTH AVE.	YONKERS	UNKNOWN
9000630	CON ED SUBSTATION	COSMIC AVE.	YONKERS	UNKNOWN
8908440	AMOCO S/S	NEPPERHAN AVE.	YONKERS	UNKNOWN
8707051	AZABI	53 FILBRIGHT TERRACE	YONKERS	10701
8701720	METRO NORTH	BUEANA VISTA AVE	YONKERS	10701
8701445	CONSUMERS OIL	306 RAMSEY RD	YONKERS	UNKNOWN
0505102	VAULT 9764	SOUTH BROADWAY	YONKERS	UNKNOWN
0503290	VAULT #9816	BUENDA VISTA AVE	YONKERS	UNKNOWN
0503279	VAULT #18057	MARYLEW AVE	YONKERS	UNKNOWN
0500929	@	HARRIMAN STREET	YONKERS	UNKNOWN
0409386	RESIDENCE	254 EDWARDS PLACE	YONKERS	UNKNOWN
0408417	POLE 5	HAWTHORNE AVE	YONKERS	UNKNOWN
0408319	ENRICO FERM SCHOOL	27 POPLUAR STREET	YONKERS	UNKNOWN
0407692	NYS THRUWAY NORTH BOUND	MAIN LINE MILE #4	YONKERS	UNKNOWN
0405528	POLE #1	11 MARIAN AV	YONKERS	UNKNOWN
0405445	DUNWOODIE SUBSTATION	125 SMART AND MARCO AVE	YONKERS	UNKNOWN
0405269	CON ED MANHOLE # 5235	FEEDER/CENTRAL PARK	YONKERS	UNKNOWN
0404778	CON ED VEHICLE # 901803	WASHINGTON/RT 9 A	YONKERS	UNKNOWN
0403530		100 BOLMER ST	YONKERS	UNKNOWN
0401971		YONKERS AVE OFF DEAGAN	YONKERS	UNKNOWN
0400800	REAR YARD	1 RAMEO PLACE/WHISTLER	YONKERS	UNKNOWN

0311647	CON ED MANHOLE #1003	SOUTH PIER/BRIDGE	YONKERS	UNKNOWN
0309031	UNKNOWN	WESTCHESTER/QUEENS COUNTY	YONKERS	UNKNOWN
0305543	POLE T5 FEEDER 10W87	WEST SIDE OF KIMBLE AVENU	YONKERS	UNKNOWN
0305267	POLE #4995	PALLISADES AVE	YONKERS	UNKNOWN
0303586	TRANSFORMER VS-9107-15W03	7382 HIGHLAND AV	YONKERS	UNKNOWN
0201213		VIA TRENTA RD END OF ST	YONKERS	UNKNOWN
0200361	IN ROADWAY	ASHBURN AV	YONKERS	UNKNOWN
0110416	WASTE MANAGEMENT	STEWLEONARD DR	YONKERS	UNKNOWN
0110332		ON ST. CASHMIRE ST	YONKERS	UNKNOWN
0105362	VAULT 4036	GETTY SQUARE ISLAND	YONKERS	UNKNOWN
0102344		GRAMATAN DR/RIGHT AWAY	YONKERS	UNKNOWN
0100653	VAULT # 4822	YONKERS SEWAGE PLANT	YONKERS	UNKNOWN
0100652	VAULT # 4798	YONKERS SEWAGE PLATE	YONKERS	UNKNOWN
0100299		VOLZ PLACE	YONKERS	UNKNOWN
0013285	DEAD TREES NEXT TO STATION	47 WEST MORELAND DR	YONKERS	UNKNOWN
0012257	AME ZION CHURCH	42 BISHOP WALLS PLACE	YONKERS	UNKNOWN
0001322	MCLEAN AVE/MAJOR DEEGAN	TO S BROADWAY	YONKERS	10705
0000071	MANHOLE 148	NEW MAIN ST/W OF WARBUTON	YONKERS	10701
9901276	FEEDER Y50 PIPE	DUNWOODY SUB/GLENWOOD SUB	YONKERS TO LONG ISLAND	UNKNOWN
8703211	NY TEL	POND RD	YORKTOWN	UNKNOWN

Petroleum Bulk Storage Facilities

FACILITY ID	FACILITY NAME	STREET	CITY	ZIP
3-600074	WILLIAM A. SCHLOBOHM HOUSES	SCHOOL STREET - BUILDING #3	YONKERS	10701
3-601064	MONTEFIORE MEDICAL CENTER	SOUTH WESTCHESTER EXECUTIVE PARK	YONKERS	10703

Hazardous Waste Generation or Transport Facilities

FACILITY ID	FACILITY NAME	STREET	CITY	ZIP
NYP004003604	CONSOLIDATED EDISON CO	LAWRENCE PARK 44		UNKNOWN
NYP004018065	CONSOLIDATED EDISON CO	MAMARONECK AVE & MIDDOW WAY		UNKNOWN
NYP004019873	ONSOLIDATED EDISON CO	V579 WARBURTON & MESSERAN		UNKNOWN
NYP004020095	CONSOLIDATED EDISON CO	5 LAKE SIRE DR		UNKNOWN
NYP004020319	CONSOLIDATED EDISON CO	#5402 WELLSAVE		UNKNOWN
NYP004026936	CONSOLIDATED EDISON CO	V4798 GRAND & CLINTON		UNKNOWN
NYP004019519	CONSOLIDATED EDISON CO	16 HORBORT AVE	CWP	UNKNOWN
NYP004028908	CONSOLIDATED EDISON	MH11572-MAMARONECK & MERROW	N/S	UNKNOWN
NYP004011862	CONSOLIDATED EDISON	GRAND ST	NEW YORK	UNKNOWN
NYP004012175	CONSOLIDATED EDISON	V 7393 - CROTON & SEIFRIGDE	NEW YORK	UNKNOWN
NYP004027942	CONSOLIDATED EDISON	MAINBODY @ GLEN OAKS	NEW YORK	UNKNOWN
NYP004028536	CONSOLIDATED EDISON	BEAR RIDGE SUBSTATION	NEW YORK	UNKNOWN
NYP004034757	CONSOLIDATED EDISON	MH6135-61 34TH ST & ALEXANDER	NEW YORK	UNKNOWN
NYP004036752	CONSOLIDATED EDISON	NANNY HAGEN RD 3/D SONIA RD	NEW YORK	UNKNOWN
NYP004043071	CONSOLIDATED EDISON	V0641-BEAKLEY & HARRISON	NEW YORK	UNKNOWN
NYP004068086	CONSOLIDATED EEDISON	V3484-RICHBELL RD	NEW YORK	UNKNOWN
NYP004082087	CONSOLIDATED EDISON	MH4051 49 WILLOW ST	NEW YORK	UNKNOWN
NYP004104873	CONSOLIDATED EDISON	MANOR CIRCLE	NEW YORK	UNKNOWN
NYP004105201	CONSOIDATED EDISON	V8161-ELMSFORD S/S & CHESTER	NEW YORK	UNKNOWN
NYP004106209	CONSOLIDATED EDISON	S LAKESIDE DR	NEW YORK	UNKNOWN
NYP000929075	CONSOLIDATED EDISON	645 WOODS ST	QUEENS	UNKNOWN
NYP000930479	CONSOLIDATED EDISON CO	V6312-LENOX	QUEENS	UNKNOWN
NYP004004586	CONSOLIDATED EDISON	#52 - BONNIE BRIAR	QUEENS	UNKNOWN
NYP004004750	CONSOLIDATED EDISON	V 5639 - 41 MAIDEN LA	QUEENS	UNKNOWN
NYP004007324	CONSOLIDATED EDISON	MH 7793 - YONKERS AVE & RR BRI	QUEENS	UNKNOWN
NYP004008801	CONSOLIDATED EDISON	CAPACHOR - BRIARCLIFF SHOP	QUEENS	UNKNOWN
NYP004009528	CONSOLIDATED EDISON	SOMMERS PL #2	QUEENS	UNKNOWN
NYP004010827	CONSOLIDATED EDISON	V 4078 - BELMONT & STOWE	QUEENS	UNKNOWN
NYP004012167	CONSOLIDATED EDISON	#33-CHESTER HEIGHTS	QUEENS	UNKNOWN
NYP004016044	CONSOLIDATED EDISON	509 - SAW MILL RD	QUEENS	UNKNOWN
NYP000953422	UNITED WATER OF NY	LAKE DEFOREST DAM-OLD MILL RD	WEST NYACK	UNKNOWN
NYP004044582	CONSOLIDATED EDISON	TM5262-130 UNION AVE	WESTCHESTER	UNKNOWN

NYP004052676	CONSOLIDATED EDISON	MH148-NEW MAIN	WESTCHESTER	UNKNOWN
NYP004086385	CONSOLIDATED EDISON	SCARSDALE FARM RD	WESTCHESTER	UNKNOWN
NYP004099446	CONSOLIDATED EDISON	CHENWORTH & DREW	WESTCHESTER	UNKNOWN
NYP004101085	CONSOLIDATED EDISON	POLE W4 - PALUMBO ST	WESTCHESTER	UNKNOWN
NYP004111530	CONSOLIDATED EDISON	9 NEW & GROVE & WATER EXCAV	WESTCHESTER	10701
NYP004117131	CONSOLIDATED EDISON	56 INTERVALE	WESTCHESTER	UNKNOWN
NYD001705904	GESTETNER CORPORATION	GESTETNER PARK	YONKERS	UNKNOWN
NYD010944064	GESTETNER CORP	GESTETNER PARK PO BOX 819	YONKERS	UNKNOWN
NYP000913319	NYNEX	BROADWAY AND YONKERS AVE	YONKERS	10701
NYP004002549	CONSOLIDATED EDISON CO OF NY	MAMARONECK AVENUE	YONKERS	UNKNOWN
NYP004009254	CONSOLIDATED EDISON	MH 2057 - CARLE AVE	YONKERS	UNKNOWN
NYP004036398	CONSOLIDATED EDISON	HILLVIEW S/S	YONKERS	UNKNOWN
NYP004055679	CONSOLIDATED EDISON	MH7368	YONKERS	UNKNOWN
NYP004056446	CONSOLIDATED EDISON	MH10298-BROOKSIDE & HALT ST	YONKERS	UNKNOWN
NYP004074423	CONSOLIDATED EDISON	ERG #171 #44 SUFFOLK TRAIL	YONKERS	10701
NYP004095386	CONSOLIDATED EDISON	CARYL LANDSCAPE	YONKERS	UNKNOWN
NYP004097101	CONSOLIDATED EDISON	MH13968-STANTON ST & SUMNER	YONKERS	UNKNOWN
NYP004098398	CONSOLIDATED EDISON	HARTY PL	YONKERS	UNKNOWN
NYP004101101	CONSOLIDATED EDISON	IROQUOIS POLE 15	YONKERS	UNKNOWN
NYP004101291	CONSOLIDATED EDISON	DUNWOODE MH618	YONKERS	10701
NYP004101713	CONSOLIDATED EDISON	MH176-CASHMERE ST & ELM ST	YONKERS	UNKNOWN
NYP004110032	CONSOLIDATED EDISON	V 130	YONKERS	10701
NYR000102285	SACRED HEART HOUSING CORP	1 FINIAN SULLIVAN DRIVE	YONKERS	10703
NYR000103317	WESTCHESTER COUNTY WATER DISTRICT	SCARSDALE & CHRISTFIELD	YONKERS	10700
NYR000116665	GAZZETTE PRESS	16 YONKERS ST	YONKERS	10701

#### Wastewater Discharges

FACILITY ID	FACILITY NAME	STREET	CITY	ZIP
NYU200201				10703
NYU300082	NYC DEPT. OF ENV. PROTECTION			UNKNOWN
NYU300090	4 IRVING PLACE ROOM 1618S		NEW YORK	UNKNOWN
NYU300021	YONKERS C STORM SEW		YONKERS C	10701

#### Air Releases

FACILITY ID	FACILITY NAME	STREET	CITY	ZIP
3611900108	NAVY RESRVE TRAINING	NO STREET ADDRESS	YONKERS	UNKNOWN

**Hazardous waste codes presented in individual Toxic Information Profiles are defined below.**

- B002 Petroleum oil or other liquid containing 50 ppm or greater of PCBs but less than 500 ppm PCBs. This includes oil from electrical equipment whose PCB concentration is unknown, except for circuit breakers, reclosers and cable.
- B003 Petroleum oil or other liquid containing 500 ppm or greater of PCBs.
- D001 Solid waste that exhibits the characteristic of ignitability, but is not listed under any other hazardous waste code.
- D002 Solid waste that exhibits the characteristic of corrosivity, but is not listed under any other hazardous waste code.
- D008 Lead
- D009 Mercury
- F002 The following spent halogenated solvents: Tetrachloroethylene, methylene chloride, trichloroethylene, 1,1,1-trichloroethane, chlorobenzene, 1,1,2-trichloro-1,2,2-trifluoroethane, ortho-dichlorobenzene, trichlorofluoromethane, and 1,1,2-trichloroethane; all spent solvent mixtures/blends containing, before use, a total of ten percent or more (by volume) of one or more of the above halogenated solvents or those listed in F001, F004, or F005; and still bottoms from the recovery of these spent solvents and spent solvent mixtures. (T)
- F003 The following spent non-halogenated solvents: Xylene, acetone, ethyl acetate, ethyl benzene, ethyl ether, methyl isobutyl ketone, n-butyl alcohol, cyclohexanone, and methanol; all spent solvent mixtures/blends containing, before use, only the above spent non-halogenated solvents; and all spent solvent mixtures/blends containing, before use, one or more of the above non-halogenated solvents, and, a total of ten percent or more (by volume) of one or more of those solvents listed in F001, F002, F004, and F005; and still bottoms from the recovery of these spent solvents and spent solvent mixtures. (I)\*
- F005 The following spent non-halogenated solvents: Toluene, methyl ethyl ketone, carbon disulfide, isobutanol, pyridine, benzene, 2-ethoxyethanol, and 2-nitropropane; all spent solvent mixtures/blends containing, before use, a total of ten percent or more (by volume) of one or more of the above non-halogenated solvents or those solvents listed in F001, F002, or F004; and still bottoms from the recovery of these spent solvents and spent solvent mixtures. (I,T)
- U114 Carbamodithioic acid, 1,2-ethanedithiol-, salts & esters

Source: U. S. Environmental Protection Agency