

PHASE I

ENVIRONMENTAL

SITE ASSESSMENT

June 21, 2013

Site Identification: 331 Main Street
City of Poughkeepsie
Dutchess County, New York

Tax Lot Identification: 6162-78-127091

Property Description: Approximately 1.2-acre property containing an
office building and parking lot.

ESI File: RP13103.10

Prepared By:



Ecosystems Strategies, Inc.

24 Davis Avenue, Poughkeepsie, NY 12603

phone 845.452.1658 | fax 845.485.7083 | ecosystemsstrategies.com

PHASE I

ENVIRONMENTAL

SITE ASSESSMENT

June 21, 2013

ESI File: RP13103.10

Prepared By:

**Ecosystems Strategies, Inc.
24 Davis Avenue
Poughkeepsie, New York 12603**

Prepared For:

**Rhinebeck Bank
2 Jefferson Plaza
Poughkeepsie, New York 12601**

Phase I Environmental Site Assessment services performed by Ecosystems Strategies, Inc. have been conducted in accordance with ASTM Method E 1527-05.

The undersigned has reviewed this Phase I Environmental Site Assessment and certifies to Rhinebeck Bank that the information provided in this document is accurate as of the date of issuance by this office.



Paul H. Ciminello
President

TABLE OF CONTENTS

1.0	INTRODUCTION	1
1.1	Purpose of the Investigation	
1.2	Methodology	
1.3	Limitations	
1.4	Key Definitions	
2.0	SITE LOCATION AND DESCRIPTION	3
2.1	Description of the Subject Property	
2.1.1	Site Topography	
2.1.2	Site Geology	
2.1.3	Subsurface Hydrogeology	
2.1.4	Surface Hydrology and Wetlands	
2.1.5	Sensitive Environmental Receptors	
2.2	Description of Adjoining and Surrounding Area Properties	
3.0	INVESTIGATION	7
3.1	Site History	
3.1.1	User-Reported Information	
3.1.2	Interview with Key Site Manager	
3.1.3	Ownership Records	
3.1.4	Sanborn Fire Insurance Maps	
3.1.5	Municipal and Regulatory Agency Records	
3.2	Review of Federal and State Agency Records	
3.2.1	Methodology	
3.2.2	Findings of Regulatory Records Review	
3.3	Site Inspection	
3.3.1	Protocol	
3.3.2	Physical Characteristics of the Subject Property	
3.3.3	Specific On-Site Environmental Conditions	
3.3.4	Environmental Concerns at Adjoining and Nearby Properties	
4.0	CONCLUSIONS AND RECOMMENDATIONS	18
5.0	SOURCES OF INFORMATION	20
5.1	Maps and Documents	
5.2	Local Agency Records	
5.3	Communications	
6.0	ENVIRONMENTAL PROFESSIONAL STATEMENT	21

FIGURES AND TABLES

Page 4	Table 1: Land Uses in the Vicinity of the Subject Property
Page 5	Site Location Map
Page 6	Selected Site Features Map
Page 8	Table 2: Ownership Information
Page 14	Table 3: Basement Radon Levels in Vicinity of Subject Property

APPENDICES

A	<i>Site Photographs</i>	E	<i>Qualifications of Environmental Professional(s)</i>
B	<i>Physical-Setting Maps</i>	F	<i>Scope of Services</i>
C	<i>Sanborn Fire Insurance Maps</i>	H	<i>User and Key site Manager Questionnaire</i>
D	<i>Regulatory Review Database Report</i>		

1.0 INTRODUCTION

1.1 Purpose of the Investigation

This Phase I Environmental Site Assessment (Phase I ESA) identifies recognized environmental conditions (RECs) and/or other significant environmental liabilities resulting from or associated with the storage, use, transport, or disposal of hazardous or regulated materials on the property located at 331 Main Street, City of Poughkeepsie, Dutchess County New York (property descriptions are presented in Sections 2.1 and 3.3.2).

1.2 Methodology

This Phase I ESA has been prepared in conformance with guidelines set forth by the American Society for Testing and Materials (ASTM) Method E1527-05 (no exceptions to or deletions from this practice have occurred). The detailed Scope of Services adhered to in this investigation is provided as Appendix F. This environmental site assessment was performed under the direct supervision and responsible charge of a qualified environmental professional (see Appendix E), following the requirements for "all appropriate inquiry" as defined in 40 CFR Part 312.

Ecosystems Strategies, Inc. (ESI) performed the following work:

1. Investigation of the subject property's history and characteristics through the analysis of available historic maps, local and regional maps, local governmental and/or Tribal records, and information provided by subject property representatives and other knowledgeable individuals (see Section 5.0 for references).
2. Review of Federal, State, and/or Tribal regulatory-agency computer databases and printed records for documentation of potential environmental liabilities relevant to the property, consistent with (or exceeding) applicable ASTM requirements.
3. Inspection of the property by Paul Ciminello and Jerry Bernau of ESI on June 6, 2013 (Ashok Mandava, Vice President Infrastructure Services for Indotronix International Corporation, and Cas Kuchinsky, Operations Supervisor, were present during the site inspection).

1.3 Limitations

This Phase I ESA is an evaluation of the property described in Section 2.1 below and is not valid for any other property or location. It is a representation of the property analyzed as of the dates that services were provided. This Phase I ESA cannot be held accountable for activities or events resulting in environmental liability after the respective dates of the site inspection or historic and regulatory research.

This Phase I ESA is based in part on certain information provided in writing or verbally by federal, state, and local officials (including public records) and other parties referenced herein. The accuracy or completeness of this information was not independently verified. Unless specifically noted, the findings and conclusions contained herein must be considered not as scientific certainties, but as probabilities based on professional judgment.

1.4 Key Definitions

Definitions of some common terms found in ASTM Standard 1527-05, as used in this Phase I ESA, are provided below.

Activity and Use Limitations (AULs)

Legal or physical restrictions or limitations on the use of, or access to, a site or facility to reduce or eliminate potential exposure to hazardous substances or petroleum products in the soil or ground water on the property, or to prevent activities that could interfere with the effectiveness of a response action. AULs may include institutional and/or engineering controls.

Key Site Manager

The person identified by the owner or operator of a property as having good knowledge of the uses and physical characteristics of the property.

Practically Reviewable

Information that is provided by a source in a manner and in a form that yields information relevant to the property without the need for extraordinary analysis of irrelevant data is Practically Reviewable. Records must be for a limited geographic area. Records arranged chronologically, lacking adequate address information to be located geographically, in large databases that are not sorted by zip code, or are so numerous to be unmanageable are not generally practically reviewable (i.e. data cannot be feasibly reviewed for its impact on the property).

Reasonably Ascertainable

Information that is (1) publicly available, (2) obtainable from its source within reasonable time and cost constraints, and (3) practically reviewable is Reasonably Ascertainable.

Recognized Environmental Conditions (RECs)

The presence or likely presence of any hazardous substances or petroleum products on a property under conditions that indicate (1) an existing release, (2) a past release, or (3) a material threat of a release of any hazardous substances or petroleum products into structures on the property or into the ground, ground water, or surface water of the property. Material threat means a physically observable or obvious threat that is reasonably likely to lead to a release that is threatening and might result in impact to public health or the environment.

The term includes hazardous substances or petroleum products even under conditions in compliance with laws. The term is not intended to include *de minimis* conditions that generally do not present a threat to human health or the environment and that generally would not be the subject of an enforcement action if brought to the attention of appropriate governmental agencies.

User

Any party, including its successors and assigns, seeking the completion of an environmental site assessment in conformity with ASTM Standard 1527-05.

2.0 SITE LOCATION AND DESCRIPTION

2.1 Description of the Subject Property

The subject property as defined in this Phase I ESA consists of the approximately 1.2-acre property located at 331 Main Street, City of Poughkeepsie, Dutchess County New York (identified as City of Poughkeepsie tax lot parcel: 6162-78-127091). A Site Location Map is provided on Page 5.

The property is long irregularly shaped parcel with non-contiguous frontage on the northern side of Main Street, western side of Catharine Street, and Southern side of Mill Street. One four-story building with a three-story addition to the east occupies the southern portion of the property. The remainder of the property is composed of a paved parking lot with peripheral landscaped areas. A map illustrating the layout of the property is provided on Page 6 and photographs of the property are provided in Appendix A.

2.1.1 Site Topography

Information on the subject property's topography was obtained from the review of the United States Geological Survey Topographic Map of the Poughkeepsie, New York Quadrangle (a copy of the relevant portion of this map, with the subject property indicated, is provided in Appendix B). According to the Topographic Map, the property is located an area with a moderate overall westerly downward slope towards the Hudson River. The property has a surface elevation of approximately 180 feet above mean sea level. Field observations confirm that the property is relatively level.

The topographic map did not indicate the presence of any soil/gravel mining operations or unusual topographic patterns indicative of landfilling activities on the subject property. No on-site structures are depicted on the topographic map (the property is located in an urban area where only selected landmark buildings are depicted).

2.1.2 Site Geology

No information regarding site-specific investigations of the subsurface (e.g., test pits or borings) was readily available; therefore, no documented determinations are provided in this Phase I ESA. A review of the Geologic Map of New York and the Surficial Geologic Map of New York (lower Hudson sheets) indicates that soils on the subject property are likely to consist of glacial till deposits, overlying Taconic Mélange, a mixture of shale and sandstones of variable clast size. Soil maps presented in the USDA NRCS Soil Survey of Site Dutchess County, New York (Soil Survey) indicate that the property consists of Urban Land. The Urban Land designation is provided for areas where at least 50% of the surface is covered by buildings, parking areas or other impervious structures, and specific soil and bedrock characteristics are generally not well known.

2.1.3 Subsurface Hydrogeology

No site-specific investigation of groundwater depth or direction of flow has been reviewed by this office; therefore, no documented determinations are provided in this Phase I ESA. The Soil Survey does not specifically indicate groundwater depth information for the Urban Land soil classification. No other data documenting groundwater depth, or site-specific investigation of groundwater direction of flow, has been reviewed by this office. Shallow groundwater flow in the vicinity of the property is likely to follow surficial topography and be to the west, toward the Hudson River (located approximately 0.8-mile from the property).

2.1.4 Surface Hydrology and Wetlands

Information regarding on-site surface hydrology was obtained from the review of applicable maps, including the New York State Department of Environmental Conservation (NYSDEC) Freshwater Wetlands Map and the United States Department of the Interior National Wetlands Inventory Map, and from observations made during the site inspection. According to these sources, there are no surface water bodies, wet areas, or regulated wetlands on or near the property. Relevant portions of the state and federal wetlands maps are included in Appendix B.

2.1.5 Sensitive Environmental Receptors

Sensitive Environmental Receptors (SERs) are valued physical, biological, and/or man-made features that may be adversely impacted by environmental contamination, and where a discharge or release could pose a greater threat than a discharge or release to other less valued areas. SERs include (but are not limited to) potable supply wells, wetlands, and protected wildlife habitat.

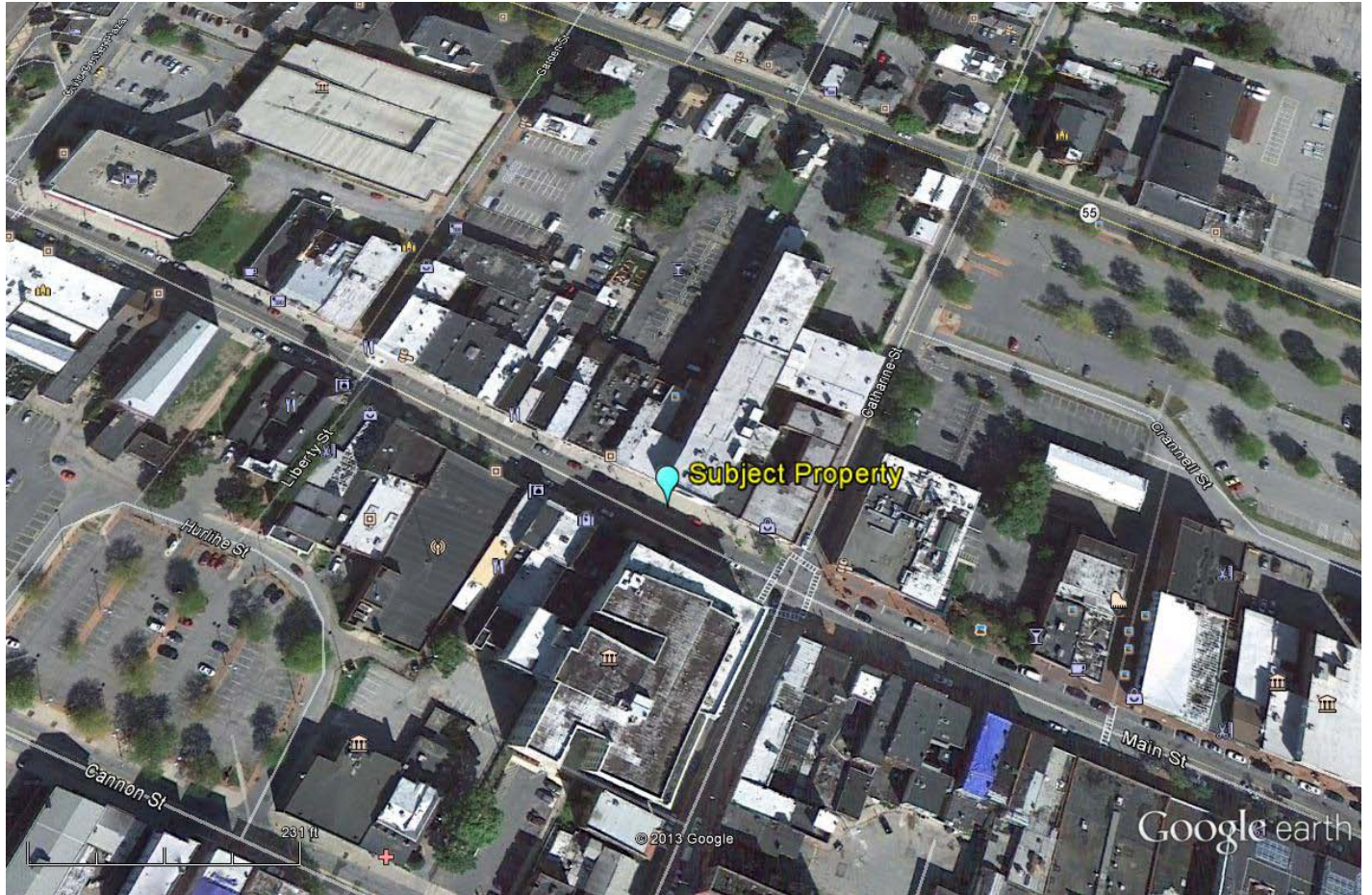
The review of maps and observations made during the site inspection indicate that no SERs are located on or in the immediate vicinity of the subject property.

2.2 Description of Adjoining and Surrounding Area Properties

The subject property is located in an urban area comprised primarily of commercial and mixed-use properties. A description of the adjoining and nearby properties is provided in Table 1, below.

Table 1: Land Uses in the Vicinity of the Subject Property

Direction	Adjoining Use(s)	Vicinity Use(s)
North	<ul style="list-style-type: none"> Mixed use (office and residential) 	<ul style="list-style-type: none"> Mixed use (office and residential)
East	<ul style="list-style-type: none"> Parking 	<ul style="list-style-type: none"> Commercial
South	<ul style="list-style-type: none"> Mixed use (commercial, office, and residential) 	<ul style="list-style-type: none"> Mixed use (commercial, office, and residential)
West	<ul style="list-style-type: none"> Parking Office 	<ul style="list-style-type: none"> Office Commercial



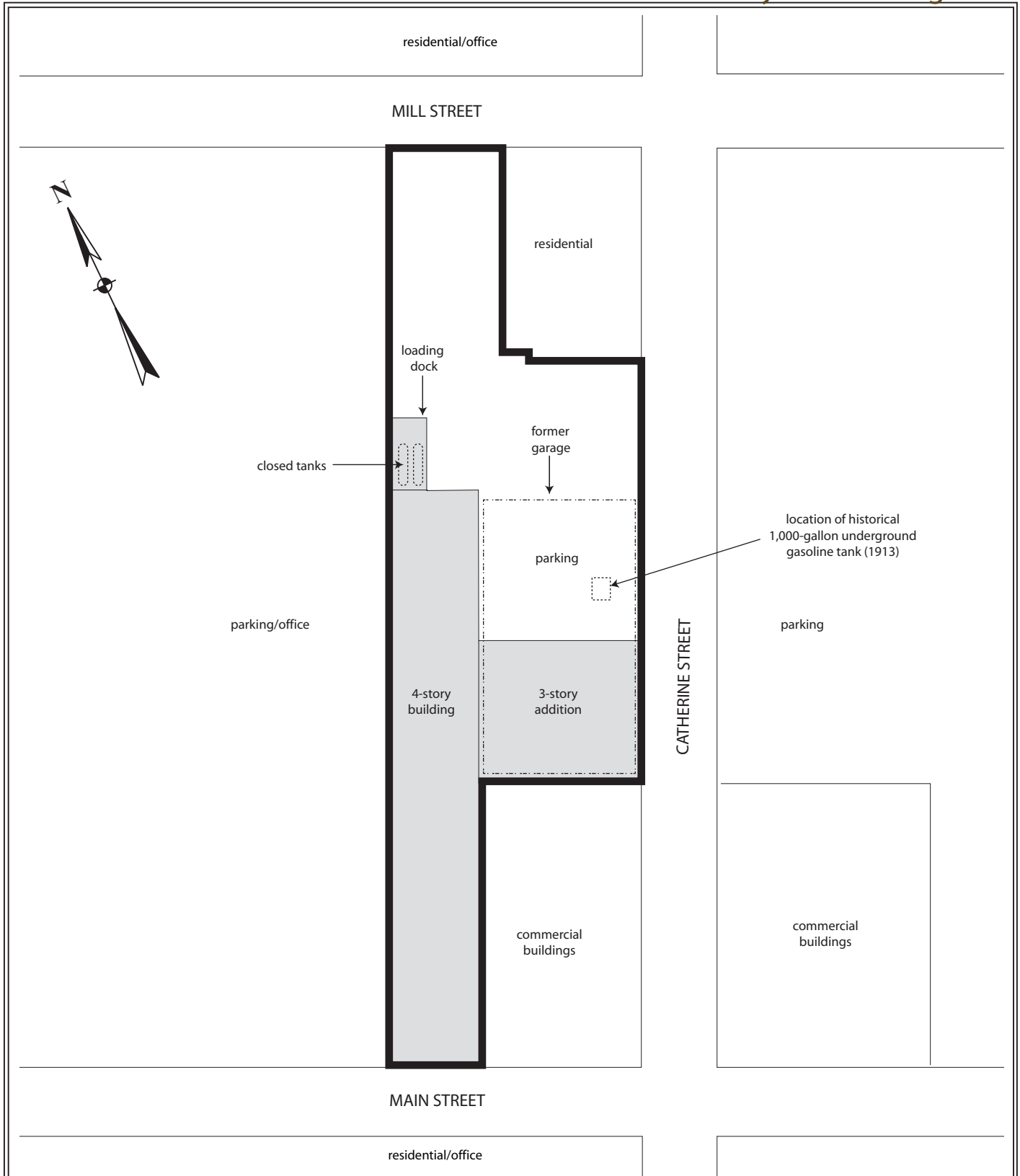
Site Location Map
331 Main Street
City of Poughkeepsie
Dutchess County, New York



ESI File: RP13103.10

June 2013

Page 5




All feature locations are approximate. This map is intended as a schematic to be used in conjunction with the associated report, and it should not be relied upon as a survey for planning or other activities.

Selected Site Features Map

331 Main Street
 City of Poughkeepsie
 Dutchess County, New York

Legend:

 subject property border

ESI File: RP13103.10
June 2013
Scale: 1" = 70' approximately
Page 6

3.0 INVESTIGATION

3.1 Site History

The history of the subject property was researched using reviews of ownership records, historic maps, local records, and an interview with a knowledgeable individual. This review included both standard environmental record sources (as specified in ASTM 1527-05) and additional sources (if such sources were judged to be reasonably ascertainable and sufficiently useful, accurate, and complete in light of the objective of the records review). Refer to Sections 3.1.3, 3.1.4 and 3.3.2.1 for Site Ownership and Site Use information.

Available data (Sanborn Fire Insurance Maps) indicate that the property was in use as a department store and livery building circa 1887. Reasonably ascertainable information indicating the property use prior to 1887 was not available.

3.1.1 User-Reported Information

ASTM Practice E 1527-05, Section 6, requires that the User (the party seeking to complete the environmental site assessment of the property) provide specific information to the Environmental Professional in order to meet the requirements for "all appropriate inquiry". James T. McCardle III, the representative of the User (Rhinebeck Bank) has not responded to a questionnaire provided by ESI, which requested information regarding the subject property as specified in Section 6. However, the site contact has responded to a copy of this questionnaire (a copy of this questionnaire is provided in Appendix H).

James T. McCardle III did not state the reason why Rhinebeck Bank wanted to have the Phase I Environmental Site Assessment performed, and ESI therefore assumes that the reason is to qualify for one or more Landowner Liability Protections (LLPs) to CERCLA liability.

3.1.2 Interviews with Key Site Manager

Ashok Mandava, representing Indotronix International Corporation (IIC), was identified as a Key Site Manager for the subject property. Mr. Mandava was interviewed by ESI personnel regarding the topics detailed in the User Questionnaire (see Section 3.1.1, above), and was additionally asked to provide specific information regarding property features, site history and use, and commonly known information related to the property.

Mr. Mandava, provided relative information which is discussed in this report, he had no other specialized knowledge or experience, actual knowledge, or knowledge of commonly known or reasonably ascertainable information regarding potential environmental conditions and/or liabilities in connection with the property. Pertinent information from this interview is provided in relevant report sections, where appropriate.

3.1.3 Ownership Records

Property ownership information, based on a review of Site Town Assessor's Office and Building Department records, is presented in Table 2, below. This ownership summary does not constitute a title search.

Table 2: Ownership Information

Parcel ID	Owner	Date of Conveyance
6162-78-127091	Indotronix International Properties, Inc.	1/29/1998
	Indotronix International Corp.	11/01/1994
	Ducorsky, Raymond	7/06/1994
	Sheen, Edward L. and Arnold	10/12/1983
	Candy Lane Corp.	9/17/1981
	Lawrence, S.	2/25/1980
	333 Realty Corp.	8/11/1977
	Ducorsky, Raymond and Newman, Seymour	4/21/1977

3.1.4 Sanborn Fire Insurance Maps

A summary of the information obtained from the review of historic Sanborn Fire Insurance Company Maps dated 1887, 1895, 1913, 1950, 1952, 1984, and 1990 is provided below. Copies of relevant Sanborn maps with the subject property indicated are provided in Appendix C.

- 1887: The southern portion of the site, adjacent to Main Street, is shown with a four-story commercial structure. The eastern portion of the site, adjacent to Catharine Street, is noted to contain the following, moving from north to south: a two-story office building; marble yard; a carriage house and stable, and a shirt manufacturer which is noted to have been "totally destroyed by a fire." The northern portion of the site, adjacent to Mill Street, contains residential buildings. The adjoining properties and surrounding areas consist of predominantly mixed commercial and residential properties. No petroleum or chemical bulk storage tanks are noted on the subject property, adjoining properties, or in the surrounding area.
- 1895: The site of the shirt manufacturer, previously noted as being destroyed in a fire, is now vacant. No other significant changes are noted on the subject property, adjoining properties, or in the surrounding area.
- 1913: Minor changes in use are noted at the commercial structure at Main Street, which is now a department store. The areas along Catharine Street (formerly vacant and a carriage house) now contain a large garage and repair shop. This building is noted to contain sections for painting, vulcanization, and machine work. A "1000 gallon gasoline tank under floor" is noted in the building. No other significant changes are noted on the property. The adjoining property to the south (formerly commercial) is now listed as a large department store. No other significant changes are noted on the adjoining properties, or in the surrounding area.
- 1950: The department store expanded to the north and the building seems to be adjoined to the former garage buildings along Catharine St. which are shown to be utilized as divisions of the department store such as a paint department and taxi repair, the 1,000-gallon underground gasoline tank is no longer noted on the property. No other significant changes are noted on-site. The adjacent property to the Northwest now contains an undertaker. The adjoining property to the west (formerly commercial), is now vacant. No other significant changes are noted in adjacent or surrounding properties.

- 1952: The northern portion of the property (formerly residential) is now shown as vacant. No other significant changes are noted on the subject property, adjoining properties, or in the surrounding area.
- 1984: No significant changes are noted on the subject property. The adjacent property to the east (formerly mixed residential and commercial), is now vacant. No other significant changes are noted on adjoining properties, or in the surrounding area.
- 1990: The building adjacent to Main Street is no longer used as a department store. It is listed as an institutional space, which is vacant above the first floor. Part of the building on the property adjoining Catharine Street is now vacant and commercial space; the building is now shown with a loading dock opening up to the north. No other significant changes are noted on-site. The adjacent property to the northwest (formerly an undertaker) is now noted as an office building. No other significant changes are noted on adjoining properties, or in the surrounding area.

3.1.5 Municipal and Regulatory Agency Records

Assessor's Office Records

City of Poughkeepsie Assessor's Office property card records for the subject property were reviewed on June 6, 2013. No information pertinent to the environmental integrity of the subject property was present in these records. A summary of the readily available property ownership information is provided in Table 2.

Building Department Records

City of Poughkeepsie Building Department records for the subject property were reviewed on June 6, 2013. No information pertinent to the environmental integrity of the subject property was present in Building Department records provided for review.

Local Agency Interviews

Health Department

A request was made on June 4, 2013 to search the Dutchess County Health Department: Environmental Health Services records for information regarding the subject property. According to Tanya Clark, of Environmental Health Services, no records were found that pertained to environmental conditions at this site.

City of Poughkeepsie Fire Department

A request was made on June 4, 2013 to search the City of Poughkeepsie Fire Department (CPFD) records for information regarding the subject property. According to Karen O. Lewis (CPFD) there is an "unofficial notation in a log book" that indicates the subject property had two, 1000-gallon tanks removed on June 15, 1979. No other records exist regarding on-site storage tanks, industrial use of the property, or other uses and/or conditions relevant to this assessment.

3.2 Review of Federal and State Agency Records

3.2.1 Methodology

Federal and state computer databases and printed records were reviewed for documentation of environmental conditions and/or liabilities relevant to the property (see Section 3.2.2, below). The

following ASTM Standard Environmental Record Sources (as available for the subject property's locality) were reviewed (search distances are consistent with, or exceed, ASTM requirements).

Federal National Priority List (1.0 mile) and delisted National Priority List sites (0.5 mile)
Federal CERCLIS list and CERCLIS NFRAP site list (0.5 mile)
Federal RCRA CORRACTS facilities list (1.0 mile)
Federal RCRA non-CORRACTS TSD facilities list (0.5 mile)
Federal RCRA generators list (subject/adjoining properties)
Federal ERNS list (subject property)
Federal, State, and Tribal Institutional Control / Engineering Control registries (subject property)
State- and Tribal-equivalent NPL (1.0 mile)
State- and Tribal-equivalent CERCLIS (0.5 mile)
State and Tribal Brownfield and voluntary cleanup sites (0.5 mile)
State and Tribal leaking storage tank lists (0.5 mile)
State (including locally administered) and Tribal registered storage tank lists (subject/adjoining)
State and Tribal landfill and/or solid waste disposal site lists (0.5 mile)

The following Additional Environmental Record Sources (as available for the subject property's locality) were reviewed in order to enhance and supplement the review of standard sources:
State spill file records (0.125 mile)*
State MOSF list (0.5 mile)
State radon data (by local municipality as available)
Federal and State wastewater discharge permits (subject/adjoining properties)

* *The search distance for this database has been reduced due to the high level of development of the area in which the subject property is located.*

A copy of relevant portions of a database search conducted by Environmental Data Resources, Inc. for ESI is provided in Appendix D. Not all of the sites contained in the attached database search may be referenced in Section 3.2.2. Some sites may have been excluded based on either ASTM requirements, ESI's scope of services or professional opinion, and/or information obtained during the review of historic records and the site inspection. Some information may have been deemed to not be practically reviewable (e.g., records lack adequate address information). Sites or additional information not included in the database search may also be referenced based on ESI's knowledge of the subject property area.

3.2.2 Findings of Regulatory Records Review

Federal Hazardous Waste-Contaminated Sites

The subject property is not identified on the United States Environmental Protection Agency's (USEPA) National Priority List (NPL) of uncontrolled or abandoned hazardous waste sites identified for priority remedial actions. One NPL site is located within one mile of the property. The "Hudson River Site" (EPA ID: NYD98076841) is located approximately 0.8 mile west of the subject property. No delisted NPL sites are located within a half mile of the property.

The subject property is not identified on the USEPA's CERCLIS list of sites that are proposed to the NPL or that are in the screening and assessment phase for possible proposal to the NPL. No CERCLIS sites are located within a half mile of the property.

The subject property is not identified on the USEPA's CERCLIS No Further Remedial Action Planned (NFRAP) list, which are former CERCLIS sites that were delisted because no significant hazardous waste contamination was found, or because the site has been remediated. One CERCLIS NFRAP site is located within a half mile of the property. The "Mill Street Site" (EPA ID: 0204215) is approximately 0.2 mile east of the subject property at 368 Mill Street.

The subject property is not identified on readily available USEPA Institutional Control/Engineering Control registries.

Based on ESI's review of reported information (distance and direction to the site, type of regulated materials, etc.), these identified sites are not likely to significantly impact the subject property.

State Sites

Inactive Hazardous Waste Disposal Sites

The subject property is not identified on the NYSDEC's Registry of Inactive Hazardous Waste Disposal (IHWD) sites (a state equivalent to the federal NPL), and has not been listed as a site under investigation for inclusion in the IHWDS Registry (a state equivalent to the federal CERCLIS List). No NYSDEC IHWD sites are located within one mile of the property.

Voluntary Cleanup, Brownfields Cleanup, and Environmental Restoration Programs

The subject property is not identified as participating in the NYSDEC's Voluntary Cleanup (VCP), Brownfields Cleanup (BCP), or Environmental Restoration (ERP) programs, which are designed to provide NYSDEC oversight of significantly contaminated properties. The database review indicates that the "'400 Block' Restoration Area" (NYSDEC ID: 57911), located less than 0.1 mile northeast of the subject property at 413-441 Main Street, is an ERP site. The NYSDEC has assigned this site a classification code of "C", indicating that remediation has been satisfactorily completed. Based on ESI's review of reported information (distance and direction to the site, type of regulated materials, etc.), this site is not likely to impact the subject property.

Registry of Institutional and Engineering Controls in New York State

The subject property is not identified on the NYSDEC's Registry of Institutional and Engineering Controls in New York State.

Federal Hazardous Waste Handlers

The USEPA Resource Conservation and Recovery Information System (RCRIS) database details facilities that report treatment, storage or disposal of hazardous waste (TSD facilities) or generation or transportation of hazardous waste. Facilities that have been notified by the USEPA to take corrective action with regard to their handling of hazardous waste are classified as CORRACTS facilities.

CORRACTS AND/OR TSD FACILITIES

The subject property is not registered with the USEPA as a CORRACTS and/or TSD facility for hazardous waste or materials. One CORRACTS site is located within one mile of the property. The "James Burn International Division of Standex Co." site (USEPA ID: NYD089103840), located approximately 0.7 mile east of the subject property at 205 Cottage Street, is registered with the USEPA as a manufacturing facility of low corrective action priority. No other CORRACTS or TSD facilities are located within one mile of the subject property.

Based on ESI's review of reported information (distance and direction to the site, type of regulated materials, etc.), this site is not likely to significantly impact the subject property.

GENERATORS OR TRANSPORTERS (NON-CORRACTS)

The subject property is not registered with the USEPA as a generator or transporter of hazardous waste, and no generators or transporters of hazardous waste are located on adjoining properties.

Landfills and Solid Waste Disposal Facilities

The NYSDEC's Facility Register does not list the subject property as an active or inactive landfill or solid waste disposal facility. One solid waste disposal facility is located within a half mile of the property. The "G. F. Refuse T.S." site, located approximately 0.2 mile west of the subject property at 240 Main Street, is an inactive transfer station. No information regarding the types or quantities of materials handled at this site was provided in readily available records. No other inactive landfill or solid waste disposal facilities are located within a half mile of the subject property.

Based on ESI's review of reported information (distance and direction to the site, type of regulated materials, etc.), this site is not likely to significantly impact the subject property.

Chemical Bulk Storage

A review of NYSDEC records indicates that the subject property is not registered as a chemical bulk storage (CBS) facility. Observations made during the site inspection did not indicate the presence of chemical bulk storage on the subject property. No adjoining properties are registered with the NYSDEC as CBS facilities.

Petroleum Bulk Storage

SUBJECT PROPERTY

A review of the NYSDEC PBS indicates that the subject property is not registered as a PBS facility. During the site inspection a 400-gallon above ground storage tank (AST) was noted to the north of the Catharine street addition in connection with an emergency generator. The remnants of two fill ports in the loading dock were also noted. According to Mr. Mandava, these ports connect to two tanks of unknown size that were used to fuel the heating system until the building switched to gas in 1997, when they were filled with sand and sealed in 1997.

State PBS Regulations

NYSDEC Petroleum Bulk Storage regulations (6 NYCRR Parts 612-614) apply to facilities with one or more stationary tanks used for storage or containment of more than 1,100 gallons, properties with USTs greater than 110 gallons and/or properties with used oil USTs and/or ASTs (storage capacity excludes ASTs of 1,100 gallons or less used to store oil or kerosene for on-site heating, and includes out-of-service regulated tanks that have not been permanently closed). Because the capacity of the two tanks in the loading dock is unknown, the subject property may be subject to regulation as a PBS facility. These regulations call for the proper registration of all regulated on-site tanks and require specific tank testing protocols. No PBS registration forms or tank testing records have been provided to this office.

ADJOINING PROPERTIES

A review of the NYSDEC PBS database indicates 332 Main Street, which adjoins the subject property to the south, is a PBS facility (PBS Number: 3-601898). This facility has one, active 4,000-gallon fuel oil AST. The adjoining property at 347 Main Mall is also an active PBS facility (PBS Number: 3-172383), and contains a 5000 gallon gas tank. Another 5000 gallon tank at 347 Main Mall (NYSDEC ID: I58178) failed and leaked oil, this tank was removed and the site was remediated. No open NYSDEC spill events are reported for these adjoining properties. No other overt evidence of PBS tanks was noted on adjoining properties.

Major Oil Storage Facilities

The subject property is not listed with the NYSDEC as a major oil storage facility (MOSF) and no MOSFs are located within a half mile of the subject property.

Federal Chemical and Petroleum Spills

The USEPA Emergency Response Notification System (ERNS) database details initial reports of releases of oil and hazardous substances as reported to federal authorities. There are currently no chemical or petroleum spills on record for the subject property.

State Chemical and Petroleum Spill and Leaking Underground Storage Tank Events

A review of the NYSDEC spill database (maintained since 1986) indicates that no spill events are known to have occurred on the subject property. Several spill events are known to have occurred within a half mile of the subject property have been reviewed.

Information in these spill file records was reviewed to determine the possible impact from these releases to the subject property. The data considered included distance and direction from the subject property, cause of the spill, type and quantity of spilled material, and NYSDEC and caller comments. Based on ESI's review of this information, no reported spills were identified that might impact the subject property.

Air Discharges

No NYSDEC permits for air discharges from the subject property are known to exist. No operations likely to require a NYSDEC air discharge permit were noted on the subject property.

Wastewater Discharges

No USEPA National or NYSDEC State Pollutant Discharge Elimination System (NPDES or SPDES) permit is known to exist for the subject property. No wastewater discharges are known to exist on the subject property. No operations likely to require a NPDES or SPDES permit were noted on the subject property. According to information provided by the property representative, the subject property is connected to the municipal wastewater system. No adjoining properties are registered as NPDES or SPDES facilities.

Radon

Information on radon levels was obtained from New York State Department of Health (NYSDOH) documents. No regulatory standards for radon levels currently exist in New York State. The USEPA has established a guidance value (the level where mitigation measures may be appropriate) for radon concentrations of 4.0 or greater picoCuries/liter (pCi/l). Other regulatory authorities (e.g., OSHA) have established guidance levels that are directly related to specific site activities (a determination as to applicable radon guidance levels is beyond the scope of this Phase I Environmental Site Assessment). A summary of available radon information for the subject property's vicinity is provided below in Table 3.

Table 3: Basement Radon Levels in Vicinity of Subject Property
 All radon levels provided in picoCuries/liter (pCi/l)

NYSDOH Radon Information	Dutchess County	Town of Poughkeepsie
Number of Homes Tested	3,117	1,083
Median Radon Level	4.04	3.42
Percent of Homes >4.0 pCi/l	48.9	45.1

These median radon levels are below the USEPA's guidance value of 4.0 pCi/l; however, more than a third of the homes tested in the subject property's vicinity had levels in excess of this guidance value. These data support the conclusion that elevated radon levels may be present on the subject property. According to Mr. Mandava, radon testing has not been conducted on the subject property. The absence of any residential use of the property suggests that radon testing is not required at this time.

3.3 Site Inspection

3.3.1 Protocol

The site inspection was conducted on June 6, 2012 in order to address any potential concerns raised during the investigation of the site's history (Section 3.1) and the regulatory agency records review (Section 3.2), and to identify any additional indications of contamination from the use, storage, or disposal of hazardous or regulated materials. To the extent possible, site structures, vegetation, topography, surface waters, and other relevant site features were examined for any obvious evidence of existing or previous contamination or unusual patterns (e.g., vegetative stress, soil staining, surface water sheen, or the physical presence of contaminants), which would indicate that the environmental integrity had been or could be impacted.

Section 3.3.2 describes the physical characteristics of the subject property. Section 3.3.3 is divided into topics on specific environmental conditions or concerns, actual or potential, noted on the subject property during the site inspection. Section 3.3.4 describes the physical characteristics of adjoining properties as they concern the potential or actual environmental condition of the subject property.

A Selected Site Features Map illustrating the general layout of the subject property and the locations of specific areas of concern (if any) is provided on Page 6. Photographs of the subject property are provided in Appendix A.

3.3.2 Physical Characteristics of the Subject Property

3.3.2.1 Property

The subject property is an elongated, irregularly shaped property, approximately 1.2 acre parcel, which has approximately 50 feet of frontage on the northern side of Main Street, 200 feet or frontage on the western side of Catharine Street, and 50 feet of frontage on the southern side of Mill Street. The property extends approximately 430 feet from north to south and 120 feet from east to west. A large, three and four-story building occupies roughly half the site to the south. The remainder of the property is composed of pavement with peripheral landscaping. A metal fence defines the western and northern borders; the remaining property lines are outlined by the building. The first two floors of the building are currently used as office space by its current owners (IIC), with the third and fourth floor leased for light manufacturing and storage, the remainder of the building is vacant.

3.3.2.2 Structures

According to historical maps, portions of the existing structure were constructed some time prior to 1887 and modified until the building reached its present configuration between circa 1913 and circa 1950. The masonry structure is three and four-stories, has a basement, and a sealed flat roof of rubber sheeting that was installed in the 1990s. Walls consist of gypsum wallboard and plaster. The ceilings consist of dropped acoustic tiles, and tin ceiling tiles.

Potable Water Supply

According to available information the subject property is serviced by the municipal water system. No water supply wells were noted on the subject property during the site inspection and no on-site uses of groundwater are known to exist for the subject property.

Sewage Disposal System

According to available information, the on-site structure is connected to the municipal sewer system.

Heating/Cooling

The structure is heated using natural gas-fueled boilers. Basement units heat public areas such as the halls and stairwells, roof-top units heat office and tenant space. Several air-conditioning units were noted on the loading dock roof.

3.3.3 Specific On-Site Environmental Conditions

Petroleum Storage

One, 400-gallon diesel AST for a generator is located on-site. This tank appeared to be sound and was noted to be free of signs of corrosion, staining or leakage. Based upon the large size of the building and the boilers, the fuel oil tanks that once fueled this building are likely to be large capacity tanks. Other than an "unofficial notation in a log book" of the City of Poughkeepsie Fire Department that indicates the subject property had two, 1000-gallon tanks removed on June 15, 1979 (location unknown), no known records document these tanks. Two fill ports were noted in the loading dock. Mr. Mandava stated that these tanks were filled with sand and sealed in 1997 when the building switched from fuel oil to gas. No documentation exists of the tanks closure. No other small quantities of petroleum products, aboveground storage tanks or indications of underground petroleum storage tanks (e.g., fill ports or vent pipes) were observed on the subject property.

Chemical Storage

No evidence of the on-site storage or use of chemical products (small containers, aboveground tanks or indications of underground tanks) was observed on the subject property during the site inspection.

Asbestos-Containing Materials

Asbestos-containing materials (ACMs) are those materials containing over 1% of any type of asbestos. The presence or absence of asbestos within a material can only be determined through the physical analysis of material samples.

Asbestos has been incorporated into a wide variety of building products based on its thermal and resilient qualities, including insulation, flooring, siding, roofing, plaster/joint compounds, ceiling tiles, textured paints and pipewrap. The federal government began regulating and/or prohibiting

the use of ACM in specific applications as early as 1973, and the EPA issued a final rule in 1989 banning most asbestos-containing products; the majority of this rule, however, was overturned by the courts in 1991. Although ACMs are no longer used as extensively as they were prior to the 1970s, asbestos may still be found in common building products used today, such as cement products, roofing and vinyl floor tile.

According to Mr. Mandava, no asbestos survey of the subject property has been conducted. Suspect ACMs noted during the site inspection included thermal insulation on the old boilers, 12" by 12" vinyl floor tiles, dropped acoustic ceiling tiles, and plaster. The asbestos insulation on the furnace was cracked in some places. All other materials appeared to be in good condition. Other building construction materials not readily observable during the site inspection (e.g., mastics, pipe insulation present within walls, etc.) could also contain asbestos.

Lead-Based Paint

The presence or absence of lead-based paint (paint containing 0.5% lead by weight) can only be determined through the material analysis of paint samples. However, given that the manufacture of lead-based paint (LBP) has been regulated since 1978, a building's date of construction is often used to help assess the likelihood that LBP was used during initial construction and/or subsequent maintenance work. The presence of deteriorated paint is indicative of a potential health risk in that paint dust and chips containing lead could be inhaled and/or ingested.

The date of construction of the on-site building (prior to 1887 in some sections) indicates that LBP is likely to have been used; however, in the absence of a LBP survey, no definitive statement can be made by this office regarding the presence or absence of LBP on the subject property. Paint in poor condition was noted in portions of the fourth floor.

Wastewater Discharges

The term "wastewater" indicates water that: (1) is or has been used in an industrial or manufacturing process; (2) or is directly related to manufacturing, processing, or raw materials storage areas at an industrial plant; (3) or conveys or has conveyed sewage (water originating on or passing through or adjacent to a site, such as stormwater flows, is not generally considered to be wastewater). No evidence of wastewater discharges into drains, ditches, or streams on or adjacent to the property was observed on the subject property.

Interior Floor Drains/Sumps/Conduits

A sump was located near the entrance door in the boiler room. No staining, odors, or other evidence of contamination was noted in or near this sump. No other floor drains, sumps, or conduits to the subsurface were noted inside on-site structures.

Stormwater Management and Exterior Drains/Sumps/Conduits

Stormwater drains leading to dry wells are located in the parking lot. No staining, odors, or other evidence of contamination was noted in or near any of the drains. No other exterior stormwater catch basins, drains, sumps, or other potential significant conduits to the subsurface, or indications of liquid discharges into drains, ditches, or streams on or adjacent to the property, were observed on the subject property.

Staining/Corrosion/Leaks

Minimal staining is present in parking lot. No other evidence of corrosion, leaks, or staining (indicative of an existing release, a past release, or a material threat of a release of any hazardous substances or petroleum products onto the subject property) was observed during the site inspection.

Topographic Irregularities

No overt topographic irregularities (e.g., sinkholes or berms) indicative of the presence of non-natural materials (including debris) in the subsurface were observed on the subject property.

Vegetative Features

No overt areas of stressed or dying vegetation indicative of the presence of contaminants in surface or subsurface soils were observed on the subject property.

Pits, Ponds, or Lagoons

No pits, ponds, or lagoons exhibiting evidence (e.g., discolored water, distressed vegetation, obvious wastewater discharge) of holding liquids or sludge containing hazardous substances or petroleum products were observed on the subject property.

Surface Waters

No surface water bodies are located on the subject property.

Odors

No unusual odors indicative of the presence of contamination were noted.

Polychlorinated Biphenyls

An inspection for the presence of equipment likely to contain polychlorinated biphenyls (PCBs) was conducted by this office. PCBs were widely used in equipment such as transformers, capacitors, and hydraulic equipment until 1979 when the USEPA regulated their use in this capacity. Large numbers of fluorescent light fixtures, present throughout the on-site structure, may potentially contain PCBs. [Note: Florescent lamp fixtures containing ballasts manufactured before July 2, 1979 are likely contain PCBs, and ballasts manufactured between 1979 and 1998 that do not contain PCBs, should be labeled "No PCBs". If a ballast is not labeled "No PCBs", it is prudent to assume it contains PCBs.] No other equipment likely to contain PCBs was noted on the subject property.

3.3.4 Environmental Concerns at Adjoining and Nearby Properties

Adjoining and nearby properties were observed from the subject property and from public thoroughfares for the purpose of identifying any recognized environmental conditions or other potential environmental concerns. No conditions likely to significantly impact the subject property were observed during the site inspection.

4.0 CONCLUSIONS AND RECOMMENDATIONS

Ecosystems Strategies, Inc. (ESI) has performed a Phase I Environmental Site Assessment in conformance with the scope and limitations of ASTM Practice E 1527-05 of the property located at 331 Main Street, City of Poughkeepsie, Dutchess County New York. Any exceptions to, or deletions from, this practice are described in Section 1.2 of this report. This assessment has revealed evidence of the following recognized environmental conditions (RECs) in connection with the property:

- Historic presence of gasoline underground storage tank (UST)
- Potential impacts from historic automotive repair activities

An environmental condition is considered “de minimis” when that condition generally does not present a threat to human health or the environment and generally would not be the subject of an enforcement action if brought to the attention of appropriate government agencies. Conditions determined to be de minimis are not recognized environment conditions. This assessment has revealed evidence of the following de minimis conditions in connection with the property:

- Potential presence of lead based paint and ACMs
- Potential presence of PCBs in fluorescent lights
- Potential presence of elevated levels of radon

ESI's conclusions and recommendations (in **bold**) regarding any RECs and any other potential environmental liabilities associated with the property are presented below. Cost estimates for any proposed investigations and/or remedial actions are provided in *italics* where appropriate.

1. Information obtained during the review of historic records indicates that the subject property has been developed since at least 1887 with both commercial and residential uses. The property currently contains a single large commercial building and paved area. The potential exists that debris from the demolition of former on-site structures may be present in the subsurface. Such debris may contain asbestos, lead, or other regulated materials.

No further investigation of historic records is recommended. Any future development activities at the property should be conducted with an awareness of the potential presence of subsurface debris and provision should be made for the proper management of any materials that warrant special handling.

Sanborn maps indicate the presence of automotive repair facilities from as early as 1913 to some time prior to 1984. Repair activities have included vulcanization of tires, painting, machining, and a 1000-gallon gasoline UST was noted on the property near Catharine Street on the 1913 map. It is possible that the tank was used by a taxi repair facility noted in the structure on the 1950 map. There is a reasonable possibility of impacts to on-site soil and groundwater resulting from these historic activities. These findings support the conclusion that releases of petroleum, solvents, or other materials from historic site activities may have impacted subject property soils and/or groundwater.

It is recommended that a ground penetrating radar (GPR) survey be conducted on the subject property in the vicinity of Catherine Street to document the presence or absence of subsurface tanks. Borings should be extended in the vicinity of the suspect tank, and in nearby areas likely to be have been impacted by historic automotive repair activities.

Estimated cost of GPR investigation: \$1,500

Estimated cost of subsurface investigation: \$ 3,500 - \$4,500

Site observations reveal two sealed fill ports in the building loading dock. These tanks were sealed and filled with sand in 1997. ESI personnel did not view any documentation upon these tanks. The potential exists that these tanks may have impacted the subject property soils and/or groundwater.

Consideration should be given to the extension of soil borings into this area to document the presence or absence of petroleum contamination.

2. The subject property was not identified during the review of regulatory agency records conducted by this office. No adjoining or nearby properties were identified that are likely to impact the environmental integrity of the subject property.

No further investigation of regulatory records is recommended.

3. A 400-gallon diesel aboveground storage tank is located to the north of the portion of the building adjacent to Catherine Street. This tank appeared to be in sound condition and no evidence of a release or an impending threat of a release was observed during the site inspection. Future releases from this tank, however, could impact the subject property. The subject property is not required to be registered with the NYSDEC as a PBS facility.

It is recommended that all PBS tanks be periodically inspected and managed in accordance with applicable state and local regulations.

4. Asbestos-containing materials and lead-based paint could potentially be present on the subject property. Suspect boiler insulation (cracked), vinyl floor tiles and dropped acoustic ceiling tiles (good condition), were noted during the site inspection. Other building construction materials not readily observable during the site inspection (e.g., mastics) could also potentially contain

No further investigation is recommended. Any suspect material encountered during maintenance, renovation, or demolition activities should be tested for asbestos or lead, or, in the absence of analytical data, be treated as though it contained asbestos or lead. All maintenance, renovation, or demolition activities should be conducted in accordance with applicable regulations.

5. Florescent light fixtures are present throughout the on-site structure which may be installed prior to 1979. The ballasts of these fixtures are a potential source of PCBs. According to the EPA, ballasts manufactured between 1979 and 1998 that do not contain PCBs should be labeled "No PCBs". If ballasts are not labeled "No PCBs", it is best to assume it contains PCBs.

Any suspect material encountered during maintenance, renovation, or demolition activities should be tested for PCBs, or, in the absence of analytical data, be treated as though it contained PCBs. All maintenance, renovation, or demolition activities should be conducted in accordance with applicable regulations.

6. Elevated concentrations of radon may be present at the subject property.

Radon levels would likely be the greatest in the basement and on the first floor. These two areas are not continuously occupied, with the exception of employees of the commercial tenants. Determination of risk based on OSHA guidance is beyond the scope of this Phase I ESA.

5.0 SOURCES OF INFORMATION

5.1 Maps and Documents

Environmental Data Resources, Inc. Report, June 5, 2013.

New York State Department of Environmental Conservation, Freshwater Wetlands Map of the Poughkeepsie, New York Quadrangle, accessed online June 7, 2013 via Environmental Resource Mapper at www.dec.ny.gov.

Sanborn Fire Insurance Company Maps dated 1887, 1895, 1913, 1950, 1952, 1984, and 1990.

United States Department of Agriculture, Natural Resources Conservation Service, Soil Survey for Dutchess County, New York, dated 2002.

United States Department of the Interior National Wetlands Inventory Map of the Poughkeepsie, New York, Quadrangle, dated accessed online June 7, 2013 via www.fws.gov/wetlands/Data/Mapper.html.

United States Geological Survey Topographic Map of the Poughkeepsie, New York Quadrangle, dated 1995 digital image provided by MyTopo.com.

University of the State of New York, Geologic Map of New York, Fisher, *et al.*, editors (dated 1970, reprinted 1995) and Surficial Geologic Map of New York, D. Cadwell, editor (dated 1989), Lower Hudson Sheets.

5.2 Local Agency Records

City of Poughkeepsie Assessor's Office records, reviewed June 6, 2013.

City of Poughkeepsie Building Department records, reviewed June 6, 2013.

5.3 Communications

Tanya Clark, representing Dutchess County Health Department: Environmental Health Services, June 10, 2013

Karen O. Lewis, representing City of Poughkeepsie Fire Department, June 10, 2013.

Ashok Babu Mandava, representing Indotronix International Corporation, June 6, 2013.

6.0 Environmental Professional Statement

The following statements are required by 40 CFR 312.21(d) of the environmental professional(s) responsible for conducting and preparing the Phase I Environmental Site Assessment report.

I declare that, to the best of my professional knowledge and belief, I meet the definition of Environmental Professional as defined in §312.10 of 40 CFR 312.

and

I have the specific qualifications based on education, training, and experience to assess a property of the nature, history, and setting of the subject property. I have developed and performed the all appropriate inquiries in conformance with the standards and practices set forth in 40 CFR Part 312.



Paul H. Ciminello
President, Ecosystems Strategies, Inc.



Richard Hooker
Project Manager, Ecosystems Strategies, Inc.



APPENDIX A

Site Photographs



PHOTOGRAPHS



1. View of subject property, the four-story building on the right, from Main Street (looking northwest).



2. View of subject property from Catharine Street (looking north).



PHOTOGRAPHS



3. View up subject property from the north east, parking lot with loading dock is visible on the lower right.




4. Generator with 400 gallon storage tank.



PHOTOGRAPHS



5. One of the two sealed fill ports for tanks beneath the loading dock.

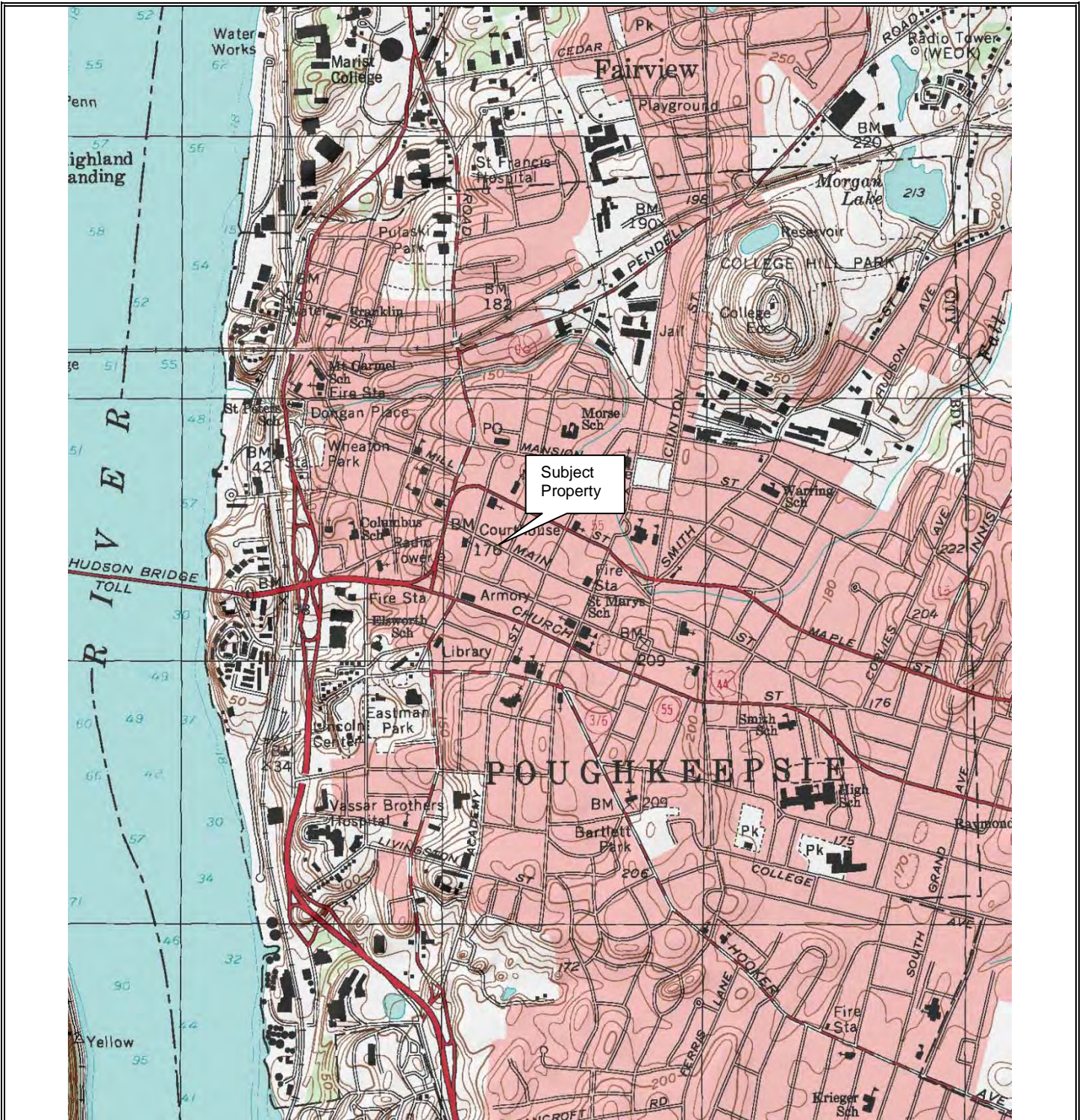


6. Boiler with asbestos thermal wrap.



APPENDIX B

Physical-Setting Maps



Source: USGS Topographic Map of the Poughkeepsie, New York Quadrangle, dated 1995, digital image provided by MyTopo.com

U.S.G.S. Topographic Map
 331 Main Street
 City of Poughkeepsie
 Dutchess County, New York



ESI File: RP13103.10

June 2013

Scale: 1:24000



U.S. Fish and Wildlife Service

National Wetlands Inventory

RP13103.10

May 24, 2013



Wetlands

-  Freshwater Emergent
-  Freshwater Forested/Shrub
-  Estuarine and Marine Deepwater
-  Estuarine and Marine
-  Freshwater Pond
-  Lake
-  Riverine
-  Other

This map is for general reference only. The US Fish and Wildlife Service is not responsible for the accuracy or currentness of the base data shown on this map. All wetlands related data should be used in accordance with the layer metadata found on the Wetlands Mapper web site.

User Remarks:

Please set your printer orientation to "Landscape".

RP13103.10



MinX: 587822, MaxX: 590889, MinY: 4618027, MaxY: 4616708

Visible Layers

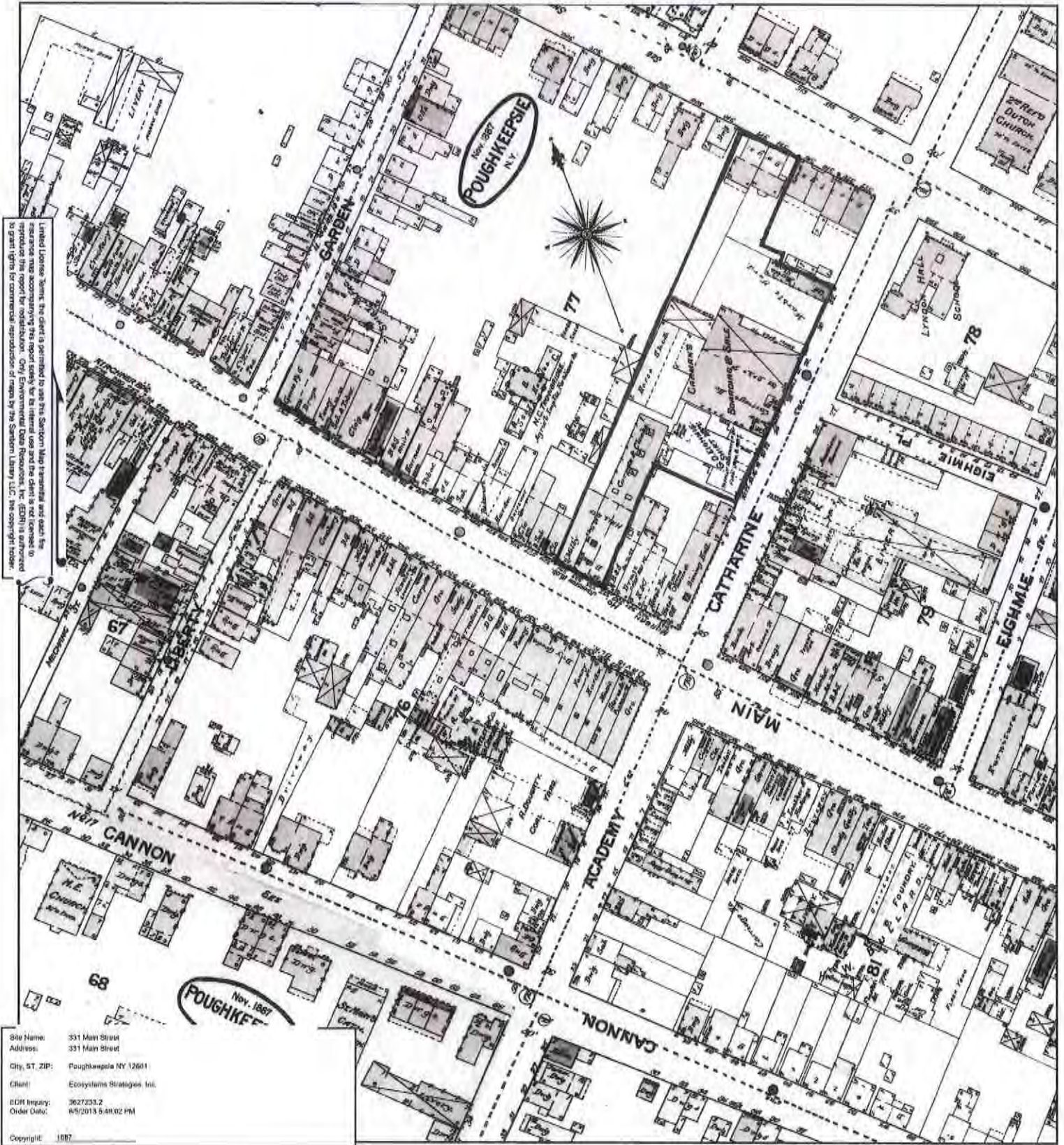
-  Classified Streams
-  Classified Ponds
-  State-Regulated Freshwater Wetlands
-  Wetland Checkzone
-  State-Regulated Freshwater Wetlands
-  Rare Plants and Rare Animals
-  Interstate Highways
-  Adirondack Park Boundary
-  Counties

Disclaimer: This map was prepared by the New York State Department of Environmental Conservation using the most current data available. It is deemed accurate but is not guaranteed. NYS DEC is not responsible for any inaccuracies in the data and does not necessarily endorse any interpretations or products derived from the data.



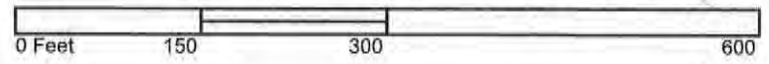
APPENDIX C

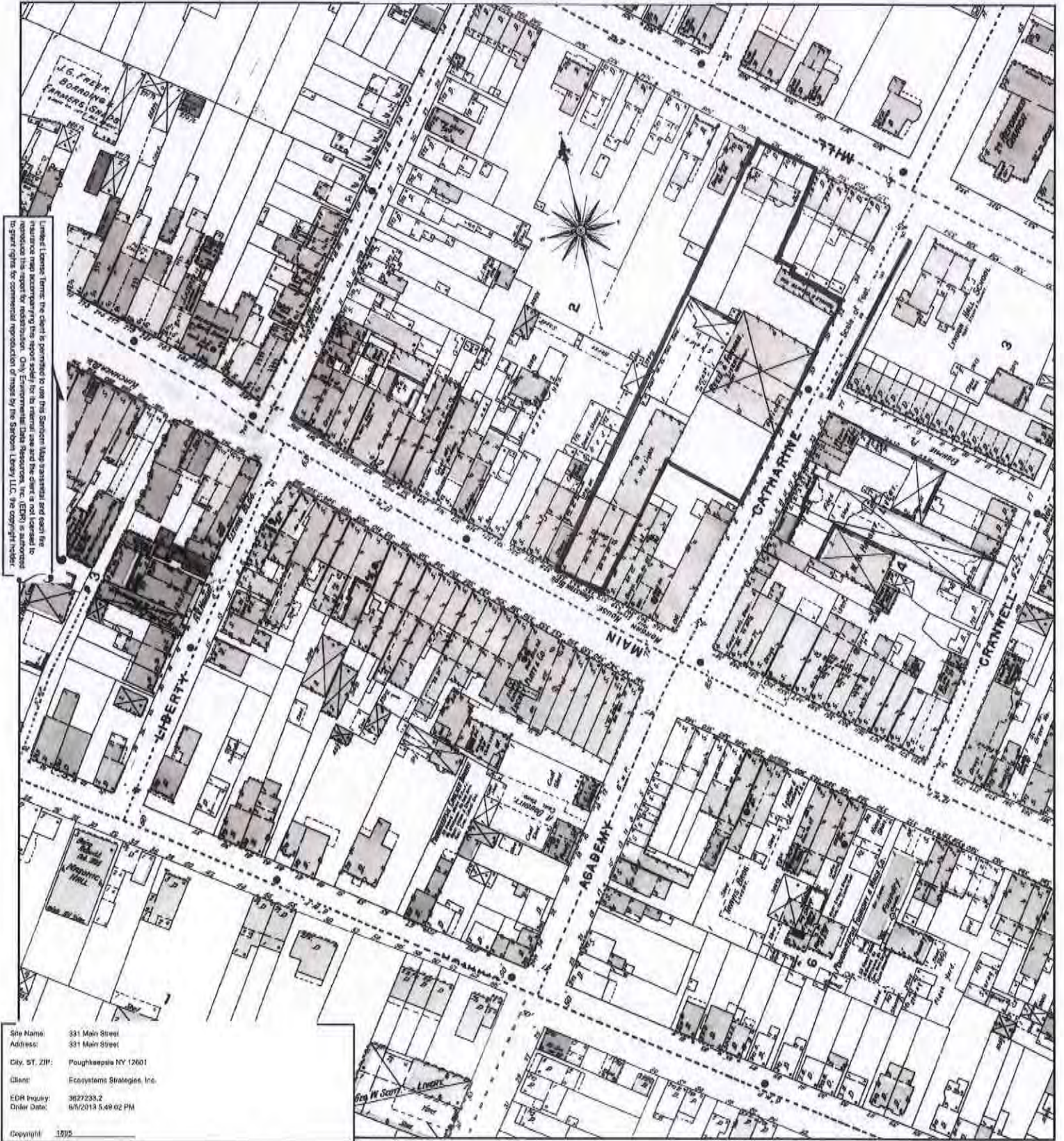
Sanborn Fire Insurance Maps



United License Terms: the client is permitted to use the Screenshot Map to reproduce and distribute the information contained therein for internal use only. Any reproduction of this report for commercial purposes without the express written permission of the copyright holder is prohibited.


Site Name: 331 Main Street
 Address: 331 Main Street
 City, ST, ZIP: Poughkeepsie NY 12601
 Client: Ecosystems Strategies, Inc.
 EDR Inquiry: 3627233.2
 Order Date: 4/5/2015 5:48:02 PM
 Copyright: 1887





Under License From: The client is permitted to use this Service. This material and data are for internal use only and are not to be reproduced, stored, transmitted, or otherwise used for any purpose other than the specific use intended. Any reproduction, storage, transmission, or otherwise use for any purpose other than the specific use intended is prohibited. The copyright in this material is owned by the client. The copyright in this material is owned by the client. The copyright in this material is owned by the client.

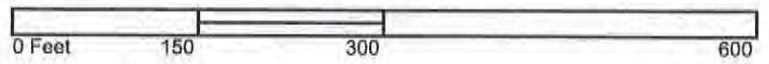
Site Name: 331 Main Street
 Address: 331 Main Street
 City, ST, ZIP: Poughkeepsie NY 12601
 Client: Ecosystems Strategies, Inc.
 EDR Inquiry: 3627233.2
 Order Date: 6/5/2013 5:49:02 PM
 Copyright: 1895



Unfiled License forms. The client is permitted to use the Sanborn Map material and each file reference may accompany the report solely for internal use and the client is not licensed to reproduce or disseminate the information. Copyright © 2013 by the Sanborn Map Company. All rights reserved. To print rights for commercial reproduction of maps by the Sanborn Map Company, LLC, the copyright holder.



Site Name: 331 Main Street
Address: 331 Main Street
City, ST, ZIP: Poughkeepsie NY 12601
Client: Ecovyst/Amis Strategios, Inc.
EDR# Inquiry: 3627233.2
Order Date: 6/5/2013 5:48:02 PM
Copyright: 1913

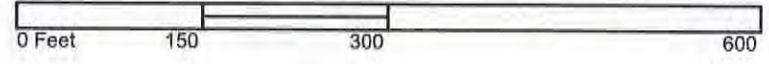


1950



United Litho. Prints the client is permitted to use this Sanborn Map for informational and archival purposes only. This map is not to be used for any other purpose. The client is not to be held responsible for any errors or omissions in this report. Only Environmental Data Resources, Inc. (EDRI) is authorized to grant rights for commercial reproduction of maps by the Sanborn Library LLC. The copyright holder.


Site Name: 331 Main Street
Address: 331 Main Street
City, ST, ZIP: Poughkeepsie NY 12601
Client: Ecosystems Strategies, Inc.
EDR Inquiry: 3627233.2
Order Date: 05/2013 5:40:02 PM
Copyright: 1950





United License Service, Inc. is permitted to sell this information and associated data to the licensee. The licensee is permitted to use this information for its own use and the licensee is not permitted to reproduce this report for resale. Only Environmental Data Resources, Inc. (EDR) is authorized to grant rights for commercial reproduction of maps by the Samsom Library, LLC, the copyright holder.


Site Name: 331 Main Street
 Address: 331 Main Street
 City, ST, ZIP: Poughkeepsie NY 12601
 Client: Ecosystems Strategies, Inc.
 EDR Inquiry: 3627233.2
 Order Date: 6/9/2013 5:48:02 PM
 Copyright: 1952





United License Terms: the client is permitted to use this Sordam Map transparent and each file is a separate map accompanying this report solely for its intended use and the client is not licensed to reproduce the report for redistribution. Only Environmental Data Resources, Inc. (EDR) is authorized to grant rights for commercial reproduction of maps by the Sordam Library LLC, the copyright holder.

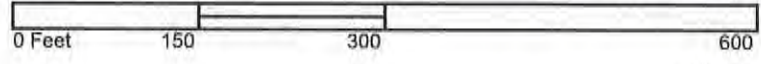
Site Name: 331 Main Street
 Address: 331 Main Street
 City, ST, ZIP: Poughkeepsie NY 12601
 Client: Ecosystems Strategies, Inc.
 EDR Inquiry: 3627233 &
 Order Date: 8/5/2013 5:49:02 PM
 Copyright: 1984



United License Terms: The client is permitted to use the Scanlon files transmitted and each file...
to grant rights for commercial reproduction of maps by the Scanlon Library LLC. The copyright holder...



Site Name: 331 Main Street
Address: 331 Main Street
City, ST, ZIP: Poughkeepsie NY 12601
Client: Ecosystems Strategos, Inc.
EDR Inquiry: 3627233.2
Order Date: 8/9/2013 5:40:02 PM
Copyright: 1990





APPENDIX D

Regulatory Review Database Report

331 Main Street


331 Main Street

Poughkeepsie, NY 12601

Inquiry Number: 3627233.1s

June 05, 2013

FirstSearch Report



440 Wheelers Farms Road
Milford, CT 06461
Toll Free: 800.352.0050
www.edrnet.com

Search Summary Report

**TARGET SITE 331 MAIN STREET
POUGHKEEPSIE, NY 12601**

Category	Sel	Site	1/8	1/4	1/2	> 1/2	ZIP	TOTALS
<i>NPL</i>	Y	0	0	0	0	1	0	1
<i>NPL Delisted</i>	Y	0	0	0	0	0	0	0
<i>CERCLIS</i>	Y	0	0	0	0	-	0	0
<i>NFRAP</i>	Y	0	0	1	0	-	0	1
<i>RCRA COR ACT</i>	Y	0	0	0	0	1	0	1
<i>RCRA TSD</i>	Y	0	0	0	0	-	0	0
<i>RCRA GEN</i>	Y	0	0	2	-	-	1	3
<i>Federal IC / EC</i>	Y	0	0	0	0	-	0	0
<i>ERNS</i>	Y	0	-	-	-	-	0	0
<i>State/Tribal CERCLIS</i>	Y	0	0	0	0	0	1	1
<i>State/Tribal SWL</i>	Y	0	0	1	0	-	0	1
<i>State/Tribal LTANKS</i>	Y	0	2	13	28	-	1	44
<i>State/Tribal Tanks</i>	Y	0	7	25	-	-	2	34
<i>State/Tribal IC / EC</i>	Y	0	0	2	0	-	2	4
<i>State/Tribal VCP</i>	Y	0	0	0	0	-	0	0
<i>ST/Tribal Brownfields</i>	Y	0	0	1	0	-	1	2
<i>US Brownfields</i>	Y	0	0	0	0	-	0	0
<i>Other SWF</i>	Y	0	0	0	0	-	0	0
<i>Other Haz Sites</i>	Y	0	-	-	-	2	0	2
<i>Other Tanks</i>	Y	0	3	12	-	-	4	19
<i>Local Land Records</i>	Y	0	-	-	-	-	0	0
<i>Spills</i>	Y	0	12	-	-	-	8	20
<i>Other</i>	Y	0	9	30	-	2	18	59
<i>EDR Exclusive</i>	Y	0	0	0	1	2	0	3
- Totals --		0	33	87	29	8	38	195

Disclaimer - Copyright and Trademark Notice

This Report contains certain information obtained from a variety of public and other sources reasonably available to Environmental Data Resources, Inc. It cannot be concluded from this Report that coverage information for the target and surrounding properties does not exist from other sources. **NO WARRANTY EXPRESSED OR IMPLIED, IS MADE WHATSOEVER IN CONNECTION WITH THIS REPORT. ENVIRONMENTAL DATA RESOURCES, INC. SPECIFICALLY DISCLAIMS THE MAKING OF ANY SUCH WARRANTIES, INCLUDING WITHOUT LIMITATION, MERCHANTABILITY OR FITNESS FOR A PARTICULAR USE OR PURPOSE. ALL RISK IS ASSUMED BY THE USER. IN NO EVENT SHALL ENVIRONMENTAL DATA RESOURCES, INC. BE LIABLE TO ANYONE, WHETHER ARISING OUT OF ERRORS OR OMISSIONS, NEGLIGENCE, ACCIDENT OR ANY OTHER CAUSE, FOR ANY LOSS OF DAMAGE, INCLUDING, WITHOUT LIMITATION, SPECIAL, INCIDENTAL, CONSEQUENTIAL, OR EXEMPLARY DAMAGES. ANY LIABILITY ON THE PART OF ENVIRONMENTAL DATA RESOURCES, INC. IS STRICTLY LIMITED TO A REFUND OF THE AMOUNT PAID FOR THIS REPORT.** Purchaser accepts this Report "AS IS". Any analyses, estimates, ratings, environmental risk levels or risk codes provided in this Report are provided for illustrative purposes only, and are not intended to provide, nor should they be interpreted as providing any facts regarding, or prediction or forecast of, any environmental risk for any property. Only a Phase I Environmental Site Assessment performed by an environmental professional can provide information regarding the environmental risk for any property. Additionally, the information provided in this Report is not to be construed as legal advice.

Copyright 2013 by Environmental Data Resources, Inc. All rights reserved. Reproduction in any media or format, in whole or in part, of any report or map of Environmental Data Resources, Inc., or its affiliates, is prohibited without prior written permission.

EDR and its logos (including Sanborn and Sanborn Map) are trademarks of Environmental Data Resources, Inc. or its affiliates. All other trademarks used herein are the property of their respective owners.

Search Summary Report

**TARGET SITE: 331 MAIN STREET
POUGHKEEPSIE, NY 12601**

Category	Database	Update	Radius	Site	1/8	1/4	1/2	> 1/2	ZIP	TOTALS
NPL	NPL	02/01/2013	1.000	0	0	0	0	1	0	1
	Proposed NPL	02/01/2013	1.000	0	0	0	0	0	0	0
	NPL LIENS	10/15/1991	TP	0	-	-	-	-	0	0
NPL Delisted	Delisted NPL	02/01/2013	1.000	0	0	0	0	0	0	0
CERCLIS	CERCLIS	02/04/2013	0.500	0	0	0	0	-	0	0
	FEDERAL FACILITY	07/31/2012	0.500	0	0	0	0	-	0	0
NFRAP	CERC-NFRAP	02/05/2013	0.500	0	0	1	0	-	0	1
RCRA COR ACT	CORRACTS	02/12/2013	1.000	0	0	0	0	1	0	1
RCRA TSD	RCRA-TSDF	02/12/2013	0.500	0	0	0	0	-	0	0
RCRA GEN	RCRA-LQG	02/12/2013	0.250	0	0	1	-	-	0	1
	RCRA-SQG	02/12/2013	0.250	0	0	1	-	-	0	1
	RCRA-CESQG	02/12/2013	0.250	0	0	0	-	-	1	1
Federal IC / EC	US ENG CONTROLS	03/14/2013	0.500	0	0	0	0	-	0	0
	US INST CONTROL	03/14/2013	0.500	0	0	0	0	-	0	0
	LUCIS	12/09/2005	0.500	0	0	0	0	-	0	0
ERNS	ERNS	12/31/2012	TP	0	-	-	-	-	0	0
State/Tribal CERCLIS	SHWS	03/21/2013	1.000	0	0	0	0	0	1	1
	VAPOR REOPENED	01/01/2013	1.000	0	0	0	0	0	0	0
State/Tribal SWL	SWF/LF	01/07/2013	0.500	0	0	1	0	-	0	1
State/Tribal LTANKS	LTANKS	04/05/2013	0.500	0	2	13	28	-	1	44
	HIST LTANKS	01/01/2002	0.500	0	0	0	0	-	0	0
	INDIAN LUST	09/28/2012	0.500	0	0	0	0	-	0	0
State/Tribal Tanks	TANKS	04/02/2013	0.250	0	0	2	-	-	0	2
	UST	04/02/2013	0.250	0	4	14	-	-	2	20
	CBS UST	01/01/2002	0.250	0	0	0	-	-	0	0
	MOSF UST	01/01/2002	0.500	0	0	0	0	-	0	0
	AST	04/02/2013	0.250	0	3	9	-	-	0	12
	CBS AST	01/01/2002	0.250	0	0	0	-	-	0	0

Search Summary Report

**TARGET SITE: 331 MAIN STREET
POUGHKEEPSIE, NY 12601**

Category	Database	Update	Radius	Site	1/8	1/4	1/2	> 1/2	ZIP	TOTALS
	MOSF AST	01/01/2002	0.500	0	0	0	0	-	0	0
	MOSF	04/02/2013	0.500	0	0	0	0	-	0	0
	CBS	04/02/2013	0.250	0	0	0	-	-	0	0
	INDIAN UST	09/28/2012	0.250	0	0	0	-	-	0	0
	FEMA UST	01/01/2010	0.250	0	0	0	-	-	0	0
State/Tribal IC / EC	ENG CONTROLS	03/21/2013	0.500	0	0	1	0	-	1	2
	INST CONTROL	03/21/2013	0.500	0	0	1	0	-	1	2
	RES DECL	11/18/2010	0.125	0	0	-	-	-	0	0
State/Tribal VCP	INDIAN VCP	09/28/2012	0.500	0	0	0	0	-	0	0
	VCP	03/21/2013	0.500	0	0	0	0	-	0	0
ST/Tribal Brownfields	ERP	03/21/2013	0.500	0	0	1	0	-	0	1
	BROWNFIELDS	03/21/2013	0.500	0	0	0	0	-	1	1
US Brownfields	US BROWNFIELDS	12/10/2012	0.500	0	0	0	0	-	0	0
Other SWF	DEBRIS REGION 9	01/12/2009	0.500	0	0	0	0	-	0	0
	ODI	06/30/1985	0.500	0	0	0	0	-	0	0
	SWRCY	01/07/2013	0.500	0	0	0	0	-	0	0
	SWTIRE	08/01/2006	0.500	0	0	0	0	-	0	0
	INDIAN ODI	12/31/1998	0.500	0	0	0	0	-	0	0
Other Haz Sites	US CDL	03/04/2013	TP	0	-	-	-	-	0	0
	DEL SHWS	03/21/2013	1.000	0	0	0	0	2	0	2
	US HIST CDL	09/01/2007	TP	0	-	-	-	-	0	0
Other Tanks	HIST UST	01/01/2002	0.250	0	3	12	-	-	3	18
	HIST AST	01/01/2002	TP	0	-	-	-	-	1	1
Local Land Records	LIENS 2	02/06/2013	TP	0	-	-	-	-	0	0
	LIENS	02/22/2013	TP	0	-	-	-	-	0	0
Spills	HMIRS	12/31/2012	TP	0	-	-	-	-	0	0
	NY Spills	04/05/2013	0.125	0	12	-	-	-	8	20
	NY Hist Spills	01/01/2002	0.250	0	0	0	-	-	0	0
	SPILLS 90	12/14/2012	0.250	0	0	0	-	-	0	0
	SPILLS 80	11/02/2010	0.250	0	0	0	-	-	0	0
Other	RCRA NonGen / NLR	02/12/2013	0.250	0	3	11	-	-	6	20
	DOT OPS	07/31/2012	TP	0	-	-	-	-	0	0

Search Summary Report

**TARGET SITE: 331 MAIN STREET
POUGHKEEPSIE, NY 12601**

Category	Database	Update	Radius	Site	1/8	1/4	1/2	> 1/2	ZIP	TOTALS
	DOD	12/31/2005	1.000	0	0	0	0	0	0	0
	FUDS	12/31/2011	1.000	0	0	0	0	0	0	0
	CONSENT	12/31/2011	1.000	0	0	0	0	1	0	1
	ROD	12/18/2012	1.000	0	0	0	0	1	0	1
	UMTRA	09/14/2010	0.500	0	0	0	0	-	0	0
	US MINES	02/05/2013	0.250	0	0	0	-	-	1	1
	TRIS	12/31/2009	TP	0	-	-	-	-	0	0
	TSCA	12/31/2006	TP	0	-	-	-	-	0	0
	FTTS	04/09/2009	TP	0	-	-	-	-	0	0
	HIST FTTS	10/19/2006	TP	0	-	-	-	-	0	0
	SSTS	12/31/2009	TP	0	-	-	-	-	0	0
	ICIS	07/20/2011	TP	0	-	-	-	-	0	0
	PADS	11/01/2012	TP	0	-	-	-	-	0	0
	MLTS	06/21/2011	TP	0	-	-	-	-	0	0
	RADINFO	04/09/2013	TP	0	-	-	-	-	0	0
	FINDS	10/23/2011	TP	0	-	-	-	-	6	6
	RAATS	04/17/1995	TP	0	-	-	-	-	0	0
	RMP	05/08/2012	TP	0	-	-	-	-	0	0
	HSWDS	01/01/2003	0.500	0	0	0	0	-	0	0
	UIC	03/11/2013	TP	0	-	-	-	-	0	0
	MANIFEST	02/01/2013	0.250	0	5	18	-	-	5	28
	DRYCLEANERS	04/19/2013	0.250	0	1	1	-	-	0	2
	SPDES	01/28/2013	TP	0	-	-	-	-	0	0
	AIRS	12/31/2011	TP	0	-	-	-	-	0	0
	E DESIGNATION	03/20/2013	0.125	0	0	-	-	-	0	0
	INDIAN RESERV	12/31/2005	1.000	0	0	0	0	0	0	0
	SCRD DRYCLEANERS	03/07/2011	0.500	0	0	0	0	-	0	0
	COAL ASH	01/08/2013	0.500	0	0	0	0	-	0	0
	PRP	12/02/2012	TP	0	-	-	-	-	0	0
	COAL ASH EPA	08/17/2010	0.500	0	0	0	0	-	0	0
	Financial Assurance	04/11/2013	TP	0	-	-	-	-	0	0
	LEAD SMELTERS	01/29/2013	TP	0	-	-	-	-	0	0
	2020 COR ACTION	11/11/2011	0.250	0	0	0	-	-	0	0
	US AIRS	01/23/2013	TP	0	-	-	-	-	0	0
	PCB TRANSFORMER	02/01/2011	TP	0	-	-	-	-	0	0
	US FIN ASSUR	03/04/2013	TP	0	-	-	-	-	0	0
	EPA WATCH LIST	12/31/2012	TP	0	-	-	-	-	0	0
	COAL ASH DOE	12/31/2005	TP	0	-	-	-	-	0	0
EDR Exclusive	EDR MGP	08/28/2009	1.000	0	0	0	1	2	0	3
	- Totals --			0	33	87	29	8	38	195

Site Information Report

RADON

DUTCHESS	FISHKILL	129	4.88	2.87	31.3
DUTCHESS	HYDE PARK	215	6.22	4.29	33.3
DUTCHESS	LA GRANGE	231	8.59	4.84	135.2
DUTCHESS	MILAN	18	7.69	5.14	29.1
DUTCHESS	NORTHEAST	16	9.1	4.91	30.2
DUTCHESS	PAWLING	67	4.58	2.95	27.8
DUTCHESS	PINE PLAINS	40	16.05	8.57	69.1
DUTCHESS	PLEASANT VALLEY	131	9.07	5.59	36.6
DUTCHESS	POUGHKEEPSIE	1,078	5.51	3.42	96.4
DUTCHESS	RED HOOK	133	7.57	4.03	120.9
DUTCHESS	RHINEBECK	123	6.55	4.38	34.9
DUTCHESS	STANFORD	56	8.29	4.86	57.5
DUTCHESS	UNION VALE	57	10.31	6.06	62.6
DUTCHESS	WAPPINGER	121	4.04	2.73	18.7
DUTCHESS	WASHINGTON	66	9.16	4.93	56.1
DUTCHESS	AMENIA	25	10.25	6.26	44.8
DUTCHESS	BEACON	56	4.65	2.75	21.2
DUTCHESS	BEEKMAN	95	8.97	5.37	86.2
DUTCHESS	CLINTON	65	9.26	5.55	66.4
DUTCHESS	DOVER	34	10.44	4.98	49.9
DUTCHESS	E. FISHKILL	345	7.61	4.62	71.6

Target Site Summary Report

Target Property: 331 MAIN STREET
POUGHKEEPSIE, NY 12601

JOB: NA

TOTAL: 195

GEOCODED: 157

NON GEOCODED: 38

Map ID	DB Type --ID/Status	Site Name	Address	Dist/Dir	ElevDiff	Page No.
--------	------------------------	-----------	---------	----------	----------	----------

No sites found for target address

Sites Summary Report

Target Property: 331 MAIN STREET
POUGHKEEPSIE, NY 12601

JOB: NA

TOTAL: 195 GEOCODED: 157 NON GEOCODED: 38

Map ID	DB Type --ID/Status	Site Name	Address	Dist/Dir	ElevDiff	Page No.
1	AST --3-601898	LUCKEY PLATT EQUITIES LLC	332 MAIN STREET POUGHKEEPSIE, NY 12601	0.01 SSE	+ 0	1
D19	AST --3-601703	KINGS COURT APARTMENTS	42 CANNON STREET POUGHKEEPSIE, NY 12601	0.09 SW	- 4	4
E20	AST --3-167002	F W WOOLWORTH #153	372 MAIN ST POUGHKEEPSIE, NY 12602	0.09 ESE	+ 0	8
G32	AST --3-601649	ELECTRA SUPPLY COMPANY	331-337 MILL STREET POUGHKEEPSIE, NY 12602	0.13 ENE	- 9	11
I35	AST --3-173320	FIRST PRESBYTERIAN CHURCH	100 CANNON ST POUGHKEEPSIE, NY 12601	0.15 SSE	+ 2	14
39	AST --3-600937	MONRO MUFFLER BRAKE #45	350 MILL ST POUGHKEEPSIE, NY 12601	0.16 East	- 13	18
K44	AST --3-600871	DUTCHESS COUNTY COMPLEX	22 MARKET STREET POUGHKEEPSIE, NY 12601	0.16 West	- 7	21
K46	AST --3-601711	33 MARKET STREET (VACANT)	33 MARKET STREET POUGHKEEPSIE, NY 12590	0.16 West	- 9	27
59	AST --3-175099	GETTY #00179	355 MILL STREET POUGHKEEPSIE, NY 12601	0.18 East	- 13	30
Q61	AST --3-600171	FIRST BAPTIST CHURCH	260 MILL STREET POUGHKEEPSIE, NY 12601	0.19 NNW	- 6	33
P66	AST --3-601948	MCI D/B/A VERIZON BUSINESS	420 MAIN STREET POUGHKEEPSIE, NY 12601	0.20 ESE	+ 0	36
U73	AST --3-079073	ST MARYS SCHOOL	29 SO HAMILTON ST POUGHKEEPSIE, NY 12601	0.21 ENE	- 13	40

Sites Summary Report

Target Property: 331 MAIN STREET
POUGHKEEPSIE, NY 12601

JOB: NA

TOTAL: 195

GEOCODED: 157

NON GEOCODED: 38

Map ID	DB Type --ID/Status	Site Name	Address	Dist/Dir	ElevDiff	Page No.
	BROWNFIELDS	NINE MALL PLAZA	1810 - 1840 ROUTE 9 POUGHKEEPSIE, NY 12601	NON GC	N/A	N/A
S76	CERC-NFRAP --NYSFN0204215	MILL STREET SITE	368 MILL STREET POUGHKEEPSIE, NY 12601	0.21 East	- 11	44
Reg	CONSENT	HUDSON RIVER PCBS	NO STREET APPLICABLE HUDSON RIVER, NY 12801	0.77 West		45
119	CORRACTS	JAMES BURN INTL DIV OF STANDEX	205 COTTAGE ST POUGHKEEPSIE, NY 12602	0.76 ENE	- 1	46
AB118	DEL SHWS --314026	BERNCOLORS DYE CO.	NORTH WATER STREET POUGHKEEPSIE, NY 12601	0.69 WNW	- 155	47
120	DEL SHWS --314081	A. C. DUTTON LUMBER CORPORATIO	POUGHKEEPSIE, NY 12601	0.90 NW	- 131	50
B10	DRYCLEANERS --3-1313-00104	CITY CLEANERS OF POUGHKEEPSIE	21 ACADEMY ST. POUGHKEEPSIE, NY 12601	0.08 South	- 2	53
77	DRYCLEANERS --3-1313-00117	JOHNNY ON THE SPOT CLEANERS	51 CIVIC CENTER PLAZA POUGHKEEPSIE, NY 12603	0.22 NNW	- 7	54
106	EDR MGP	POUGHKEEPSIE MGP	NORTH PERRY STREET POUGHKEEPSIE, NY 12601	0.43 WNW	- 64	55
116	EDR MGP	POUGHKEEPSIE GAS WORKS	LAUREL STREET POUGHKEEPSIE, NY 12601	0.56 WSW	- 123	56
AB117	EDR MGP	POUGHKEEPSIE GAS WORKS	NORTH WATER STREET POUGHKEEPSIE, NY 12601	0.69 WNW	- 155	57
P57	ENG CONTROLS	"400 BLOCK" RESTORATION AREA	413-441 MAIN ST POUGHKEEPSIE, NY 12601	0.18 ESE	+ 0	58
	ENG CONTROLS	NINE MALL PLAZA	1810 - 1840 ROUTE 9 POUGHKEEPSIE, NY 12601	NON GC	N/A	N/A
P57	ERP	"400 BLOCK" RESTORATION AREA	413-441 MAIN ST POUGHKEEPSIE, NY 12601	0.18 ESE	+ 0	61
	FINDS	NYSDOT	RT 35 & RT 22 POUGHKEEPSIE, NY 12601	NON GC	N/A	N/A
	FINDS	SPARTAN MOTORS	ROUTE 9 POUGHKEEPSIE, NY 12601	NON GC	N/A	N/A

Sites Summary Report

Target Property: 331 MAIN STREET
POUGHKEEPSIE, NY 12601

JOB: NA

TOTAL: 195

GEOCODED: 157

NON GEOCODED: 38

Map ID	DB Type --ID/Status	Site Name	Address	Dist/Dir	ElevDiff	Page No.
	FINDS	DUKE PONTIAC	RTE 9 POUGHKEEPSIE, NY 12601	NON GC	N/A	N/A
	FINDS	TARA MOTORS	ROUTE 9 POUGHKEEPSIE, NY 12601	NON GC	N/A	N/A
	FINDS	SERVICE STATION	RTE 9G POUGHKEEPSIE, NY 12601	NON GC	N/A	N/A
	FINDS	CENTRAL HUDSON GAS & ELECTRIC	MAIN ST POUGHKEEPSIE, NY 12601	NON GC	N/A	N/A
	HIST AST --3-489379	NYS DOT	ROUTE 22 DOVER PLAINS, NY 12603	NON GC	N/A	N/A
A5	HIST UST --3-172383	HSBC	347 MAIN MALL POUGHKEEPSIE, NY 12602	0.05 SE	+ 0	63
C13	HIST UST --3-600141	THE FISHKILL NATIONAL CORPORAT	289-291 MAIN MALL POUGHKEEPSIE, NY 12601	0.08 WNW	- 2	65
C16	HIST UST --3-502367	THE BANK OF NEW YORK	285 MAIN MALL POUGHKEEPSIE, NY 12601	0.09 WNW	- 2	67
I35	HIST UST --3-173320	FIRST PRESBYTERIAN CHURCH	100 CANNON ST POUGHKEEPSIE, NY 12601	0.15 SSE	+ 2	69
K40	HIST UST --3-169196	POUGHKEEPSIE SAVINGS BANK FSB	21 MARKET STREET POUGHKEEPSIE, NY 12601	0.16 West	- 7	73
41	HIST UST --3-409812	J.D. JOHNSON CO.	184 CHURCH STREET POUGHKEEPSIE, NY 12601	0.16 SW	- 11	77
M49	HIST UST --3-601437	GSA	235 MAIN STREET POUGHKEEPSIE, NY 12602	0.17 WNW	- 8	79
L51	HIST UST --3-184004	BELL ATLANTIC	20 SOUTH HAMILTON STREET POUGHKEEPSIE, NY 12601	0.17 SE	+ 4	81
P58	HIST UST --3-183970	NEW YORK TELEPHONE	412 MAIN ST POUGHKEEPSIE, NY 12601	0.18 ESE	+ 0	85

Sites Summary Report

Target Property: 331 MAIN STREET
POUGHKEEPSIE, NY 12601

JOB: NA

TOTAL: 195

GEOCODED: 157

NON GEOCODED: 38

Map ID	DB Type --ID/Status	Site Name	Address	Dist/Dir	ElevDiff	Page No.
59	HIST UST --3-175099	GETTY #00179	355 MILL STREET POUGHKEEPSIE, NY 12601	0.18 East	- 13	87
Q61	HIST UST --3-600171	FIRST BAPTIST CHURCH	260 MILL STREET POUGHKEEPSIE, NY 12601	0.19 NNW	- 6	90
R64	HIST UST --3-391913	NY STATE ARMORY	61 MARKET ST POUGHKEEPSIE, NY 12601	0.20 WSW	- 11	92
R65	HIST UST --3-049697	60 MARKET ST OFFICE BUILDING	60 MARKET ST POUGHKEEPSIE, NY 12601	0.20 WSW	- 11	95
U75	HIST UST --3-079073	OUR LADY OF LOURDES HIGH SCHOO	29 N HAMILTON ST POUGHKEEPSIE, NY 12601	0.21 ENE	- 13	97
T78	HIST UST --3-600871	DUTCHESS COUNTY COMPLEX	228-236 MAIN STREET AND POUGHKEEPSIE, NY 12601	0.23 WNW	- 17	102
	HIST UST --6-600422	STEWART'S SHOPS CORP. #369	ROUTE 11 LE RAY T, NY 12601	NON GC	N/A	N/A
	HIST UST --3-489379	NYS DOT	ROUTE 22 DOVER PLAINS, NY 12603	NON GC	N/A	N/A
	HIST UST --3-494747	HUDSON HARBOUR APARTMENTS	ROUTE 9 POUGHKEEPSIE, NY 12603	NON GC	N/A	N/A
P57	INST CONTROL	"400 BLOCK" RESTORATION AREA	413-441 MAIN ST POUGHKEEPSIE, NY 12601	0.18 ESE	+ 0	107
	INST CONTROL	NINE MALL PLAZA	1810 - 1840 ROUTE 9 POUGHKEEPSIE, NY 12601	NON GC	N/A	N/A
A4	LTANKS --8706571 / 3/28/1988 --0609170 / 12/13/2006	HSBC BANK	347 MAIN STREET POUGHKEEPSIE, NY	0.04 ESE	+ 0	111
A6	LTANKS --9412680 / 1/9/1995	BASEMENT	354 MAIN STREET POUGHKEEPSIE, NY	0.05 ESE	+ 0	114

Sites Summary Report

Target Property: 331 MAIN STREET
POUGHKEEPSIE, NY 12601

JOB: NA

TOTAL: 195 GEOCODED: 157 NON GEOCODED: 38

Map ID	DB Type --ID/Status	Site Name	Address	Dist/Dir	ElevDiff	Page No.
J38	LTANKS --0205837 / 2/27/2003	DUTCHESS WHOLESALERS	341 MILL ST POUGHKEEPSIE, NY	0.15 ENE	- 13	116
K40	LTANKS --8902715 / 9/25/1989	POUGHKEEPSIE SAVINGS BANK FSB	21 MARKET STREET POUGHKEEPSIE, NY 12601	0.16 West	- 7	118
K42	LTANKS --9900170 / 4/14/1999	D.C.DEPT.OF SOC.SER.	16 MARKET ST POUGHKEEPSIE, NY	0.16 WNW	- 7	120
K45	LTANKS --9011974 / 2/15/1991		22 MARKET STREET POUGHKEEPSIE, NY	0.16 West	- 7	122
M50	LTANKS --0011737 / 5/1/2001	COURTHOUSE ANNEX	235 MAIN ST POUGHKEEPSIE, NY	0.17 WNW	- 8	124
55	LTANKS --8703638 / 2/25/1988	ST MARYS II	26 S HAMILTON ST POUGHKEEPSIE, NY	0.18 SE	+ 6	126
59	LTANKS --9500922 / 5/25/1995	GETTY #00179	355 MILL STREET POUGHKEEPSIE, NY 12601	0.18 East	- 13	128
Q62	LTANKS --0400242 / 4/20/2004	1ST.CONGREGATIONALCHURCH	269 MILL STREET POUGHKEEPSIE, NY	0.19 NNW	- 6	130
R63	LTANKS --8803141 / 11/29/1989	NYSDMNA - NEW YORK STATE ARMO	61 MARKET ST POUGHKEEPSIE, NY 12601	0.20 WSW	- 11	132
U74	LTANKS --8704001 / 11/20/1987	OUR LADY OF LOURDES HIGH SCHOO	29 NORTH HAMILTON STREET POUGHKEEPSIE, NY 12602	0.21 ENE	- 13	134
84	LTANKS --1200540 / Not Reported	CATHERINE ST COMM CTR.: 2K UST	69 CATHERINE ST POUGHKEEPSIE, NY	0.24 NE	- 13	136
85	LTANKS --0608092 / 11/7/2006	CITY OF POK.PARKING GARAGE	61 CIVIC CENTER PLAZA POUGHKEEPSIE, NY	0.25 NNW	- 7	138

Sites Summary Report

Target Property: 331 MAIN STREET
POUGHKEEPSIE, NY 12601

JOB: NA

TOTAL: 195 GEOCODED: 157 NON GEOCODED: 38

Map ID	DB Type --ID/Status	Site Name	Address	Dist/Dir	ElevDiff	Page No.
86	LTANKS --0514780 / 6/1/2006	J & L RADIATOR	380 MILL ST POUGHKEEPSIE, NY	0.25 East	- 12	140
87	LTANKS --9207851 / 10/12/1992	5FB MORSE SCHOOL	104 MANSION STREET POUGHKEEPSIE, NY	0.25 North	- 11	142
88	LTANKS --9702658 / 6/18/1997	MOUNTAIN SIDE AGENCY	244 CHURCH ST POUGHKEEPSIE, NY	0.27 SSE	+ 0	144
89	LTANKS --0511265 / 4/25/2006 --0512690 / 2/2/2006	APARTMENT BUILDING	187-189 UNION STREET POUGHKEEPSIE, NY	0.30 West	- 39	146
90	LTANKS --9609434 / 10/29/1996	BENNETT RESIDENCE	142 MOUNTGOMERY ST POUGHKEEPSIE, NY	0.32 SSE	+ 19	149
91	LTANKS --9813812 / 11/1/2001	PAYLESS/KELLY	63 MONTGOMERY ST POUGHKEEPSIE, NY	0.32 SW	- 34	151
W92	LTANKS --9808639 / 5/26/1999	JOHNS S/S: FORMER	39-41 NORTH CLINTON ST POUGHKEEPSIE, NY	0.32 ENE	- 3	153
W93	LTANKS --0412346 / 4/7/2005	WILLIAMS AUTO SERVICE CEN	39 CLINTON OR THOMPSON POUGHKEEPSIE, NY	0.33 ENE	- 2	155
94	LTANKS --9213330 / 4/12/1993	MOBIL	55 WASHINGTON STREET POUGHKEEPSIE, NY 12601	0.35 NNW	- 5	157
95	LTANKS --9106196 / 7/6/1992	HUDSON RIVER SHUTTLE	13A SOUTH BRIDGE POUGHKEEPSIE, NY	0.35 WNW	- 56	159
96	LTANKS --0412128 / 2/28/2005	PRIVATE RESIDENCE	31 SOUTH CLINTON POUGHKEEPSIE, NY	0.36 SE	+ 17	161
X97	LTANKS --8703621 / 2/25/1988	ST MARYS RECTORY	269 CHURCH STREET POUGHKEEPSIE, NY 12601	0.36 SE	+ 18	163

Sites Summary Report

Target Property: 331 MAIN STREET
POUGHKEEPSIE, NY 12601

JOB: NA

TOTAL: 195 GEOCODED: 157 NON GEOCODED: 38

Map ID	DB Type --ID/Status	Site Name	Address	Dist/Dir	ElevDiff	Page No.
X98	LTANKS --9510211 / 4/26/2002	VEIT	321 CHURCH ST POK, NY	0.37 SE	+ 18	165
99	LTANKS --9912125 / 4/5/2000	DAVIS	160 CANNON ST POUGHKEEPSIE, NY	0.38 SE	+ 20	167
100	LTANKS --0410331 / 7/26/2006	DUTCHESS CTY YMCA	35 MONTGOMERY ST POUGHKEEPSIE, NY	0.39 SW	- 44	169
101	LTANKS --0602137 / 3/16/2007	POK. PUBLIC SAFETY PROPERY	MAIN ST (THE 500 BLOCK) POUGHKEEPSIE, NY	0.39 ESE	+ 7	171
102	LTANKS --0512986 / 6/30/2006 --0601464 / 5/9/2006	GELLERT&KLEIN/WISE LAW OFFICE	75 WASHINGTON STREET POUGHKEEPSIE, NY	0.40 NNW	- 13	173
103	LTANKS --9207723 / 10/9/1992	POUGHKEEPSIE CITY SCHOOL	12 SOUTH TERRY STREET POUGHKEEPSIE, NY	0.41 WNW	- 69	176
104	LTANKS --8909383 / 1/5/1990	JOHNATHAN URBAN	30 HOOKER AVE POUGHKEEPSIE, NY	0.42 SSE	+ 25	178
Y105	LTANKS --8700673 / 5/20/1987	IBM CORP - BLDG 991	HIGH ST POUGHKEEPSIE, NY 12603	0.43 NNE	- 10	180
Y107	LTANKS --9714559 / 4/1/2005	BOOTH/RAINBOW	9 ELM PL POUGHKEEPSIE, NY	0.44 NNE	- 8	182
108	LTANKS --9405649 / 7/28/1994	VACANT RESIDENCE	93 SMITH STREET POUGHKEEPSIE, NY	0.46 ENE	+ 5	184
Z109	LTANKS --9414565 / 4/11/1995	RESIDENCE	242 MANSION STREET POUGHKEEPSIE, NY	0.47 ENE	+ 6	186
110	LTANKS --9515213 / 12/17/2004	DC YMCA	35 EASTMAN PARK POUGHKEEPSIE, NY	0.47 SW	- 76	188

Sites Summary Report

Target Property: 331 MAIN STREET
POUGHKEEPSIE, NY 12601

JOB: NA

TOTAL: 195 GEOCODED: 157 NON GEOCODED: 38

Map ID	DB Type --ID/Status	Site Name	Address	Dist/Dir	ElevDiff	Page No.
AA111	LTANKS --0403056 / 6/29/2004	HALL	305 CHURCH ST POUGHKEEPSIE, NY	0.47 SE	+ 26	190
Z112	LTANKS --9613401 / 2/14/1997	RESI: MADDEN	18 ALLEN PL POUGHKEEPSIE, NY	0.47 ENE	+ 8	192
AA113	LTANKS --9413919 / 1/31/1995	SCARLET RESIDENCE	4 HAMMERSLEY AVE POUGHKEEPSIE, NY	0.49 SE	+ 23	194
114	LTANKS --9312029 / 1/19/1994	APT. MILANESE	111 MAIN STREET POUGHKEEPSIE, NY	0.49 WNW	- 76	196
115	LTANKS --0905843 / 3/25/2010	BOOTH HOSE FIRE HOUSE	532 MAIN ST POUGHKEEPSIE, NY	0.50 ESE	+ 2	198
	LTANKS --9516141 / 9/17/2004	CORLIES MANOR APT.	ROUTE 44/55 POUGHKEEPSIE, NY	NON GC	N/A	N/A
2	MANIFEST	SONO TEK INC	313 MAIN MALL POUGHKEEPSIE, NY 12601	0.03 WNW	- 1	200
B8	MANIFEST	CITY OF POUGHKEEPSIE CLEANERS	21 ACADEMY ST POUGHKEEPSIE, NY 12601	0.08 South	- 2	201
B9	MANIFEST	CITY OF POUGHKEEPSIE CLEANERS	21 ACADEMY ST POUGHKEEPSIE, NY 12601	0.08 South	- 2	205
B10	MANIFEST	CITY CLEANERS OF POUGHKEEPSIE	21 ACADEMY ST. POUGHKEEPSIE, NY 12601	0.08 South	- 2	208
B11	MANIFEST	CITY OF POK CLEANERS	21 ACADEMY ST. POUGHKEEPISE, NY	0.08 South	- 3	209
F29	MANIFEST	DUTCHESS COUNTY DEPT OF HEALTH	387 MAIN ST POUGHKEEPSIE, NY 12601	0.13 ESE	+ 0	211
H33	MANIFEST	DUTCHESS CADILLAC-OLDS	194-206 CHURCH ST. PAUGHKEEPSIE, NY	0.14 SSW	- 10	219
H34	MANIFEST	DUTCHESS CAD & OLD LTD	198 CHURCH ST POUGHKEEPSIE, NY 12601	0.14 SSW	- 10	221
K43	MANIFEST	DUTCHESS COUNTY HEALTH DEPT	38 DUTCHESS TNPK POUGHKEEPSIE, NY 12603	0.16 West	- 8	222
L48	MANIFEST	NEW YORK TELEPHONE CO	18-20 S HAMILTON ST POUGHKEEPSIE, NY 12601	0.17 SE	+ 3	227

Sites Summary Report

Target Property: 331 MAIN STREET
POUGHKEEPSIE, NY 12601

JOB: NA

TOTAL: 195 GEOCODED: 157 NON GEOCODED: 38

Map ID	DB Type --ID/Status	Site Name	Address	Dist/Dir	ElevDiff	Page No.
N52	MANIFEST	MID-HUDSON CIVIC CENTER INC	14 CIVIC CENTER PLZ POUGHKEEPSIE, NY 12601	0.17 NW	- 8	229
O54	MANIFEST	HRH NEIGHBORHOOD HOUSING DEVEL	55 GARDEN STREET POUGHKEEPSIE, NY 12601	0.18 North	- 1	234
R63	MANIFEST	NYSMNA - NEW YORK STATE ARMO	61 MARKET ST POUGHKEEPSIE, NY 12601	0.20 WSW	- 11	235
S67	MANIFEST	PRUDEN AUTO PARTS INC	364 MILL ST POUGHKEEPSIE, NY 12601	0.21 East	- 12	238
S68	MANIFEST	PRUDEN AUTO PARTS INC	364 MILL ST POUGHKEEPSIE, NY 12601	0.21 East	- 12	239
S70	MANIFEST	USEPA REGION II	366-368 MILL ST POUGHKEEPSIE, NY 12601	0.21 East	- 12	241
Q72	MANIFEST	CARTER REALTY	47-51 CIVIC CENTER PLZ POUGHKEEPSIE, NY 12601	0.21 NNW	- 7	244
U74	MANIFEST	OUR LADY OF LOURDES HIGH SCHOO	29 NORTH HAMILTON STREET POUGHKEEPSIE, NY 12602	0.21 ENE	- 13	245
T79	MANIFEST	DUTCHESS COUNTY DPW - OLD CITY	228 MAIN ST POUGHKEEPSIE, NY 12601	0.23 WNW	- 17	246
T80	MANIFEST	DUTCHESS COUNTY DPW - OLD CITY	228 MAIN ST POUGHKEEPSIE, NY 12601	0.23 WNW	- 17	248
T81	MANIFEST	ID NOT IN TRANSPORTER FILE	228 MAIN ST POUGHKEEPSIE, NY 12601	0.23 WNW	- 17	251
V82	MANIFEST	MID HUDSON WORKSHOP	12 WASHINGTON ST POUGHKEEPSIE, NY 12601	0.23 WNW	- 11	253
V83	MANIFEST	ID NOT IN TRANSPORTER FILE	12 WASHINGTON ST POUGHKEEPSIE, NY 12601	0.23 WNW	- 11	255
	MANIFEST	NYSDOT	RT 35 & RT 22 POUGHKEEPSIE, NY 12601	NON GC	N/A	N/A
	MANIFEST	WAREX TERMINALS	ROUTE 9 POUGHKEEPSIE, NY	NON GC	N/A	N/A
	MANIFEST	SPARTAN MOTORS	ROUTE 9 POUGHKEEPSIE, NY 12601	NON GC	N/A	N/A
	MANIFEST	TARA MOTORS	ROUTE 9 POUGHKEEPSIE, NY 12601	NON GC	N/A	N/A
	MANIFEST	CHG&E - LAUREL STREET FORMER M	LAUREL ST & RTE 9 N POUGHKEEPSIE, NY 12601	NON GC	N/A	N/A
Reg	NPL --NYD980763841	HUDSON RIVER PCBS	NO STREET APPLICABLE HUDSON RIVER, NY 12801	0.77 West		257

Sites Summary Report

Target Property: 331 MAIN STREET
POUGHKEEPSIE, NY 12601

JOB: NA

TOTAL: 195 GEOCODED: 157 NON GEOCODED: 38

Map ID	DB Type --ID/Status	Site Name	Address	Dist/Dir	ElevDiff	Page No.
A3	NY Spills --0701723 / 5/18/2007	CHG&E FIRE	ACADEMY & MAIN STREET POUGHKEEPSIE, NY	0.04 ESE	+ 0	259
B12	NY Spills --9311869 / 3/14/1995	CORDARO RESIDENCE	63 CANNON STREET POUGHKEEPSIE, NY	0.08 SSW	- 3	261
14	NY Spills --0612299 / Not Reported	PARKING LOT	58 CANNON ST POUGHKEEPSIE, NY	0.08 SSW	- 4	263
D15	NY Spills --0203423 / 7/1/2002	#2 FUEL OIL / WEED KILLER	46 CANNON ST POUGHKEEPSIE, NY	0.09 SW	- 4	265
D17	NY Spills --0203386 / 7/3/2002	#2 FUEL OIL / WEED KILLER	42 CANNON STREET POUGHKEEPSIE, NY	0.09 SW	- 4	267
E21	NY Spills --9214388 / 6/28/1993	WOOLWORTH	374 MAIN STREET POUGHKEEPSIE, NY	0.10 ESE	+ 0	269
22	NY Spills --0402228 / 4/1/2009	SLANZI : RENTAL	81 CANNON ST POUGHKEEPSIE, NY	0.10 SSE	- 3	271
23	NY Spills --0209330 / 1/30/2003	STEINBERG : ELEVATOR	27 GARDEN STREET POUGHKEEPSIE, NY	0.11 NNW	- 2	273
24	NY Spills --0610444 / 12/14/2006 --0610390 / 4/19/2007	KUMAR : RENTAL	304 MILL STREET POUGHKEEPSIE, NY	0.11 NNE	- 2	275
25	NY Spills --9009532 / 12/3/1990	WCZX RADIO	319 MILL STREET POUGHKEEPSIE, NY	0.11 NE	- 7	278
27	NY Spills --9416891 / 4/4/1995	RESIDENCE	295 MILL STREET POUGHKEEPSIE, NY	0.12 North	- 1	280
28	NY Spills --0900832 / 4/22/2009	PAYLESS / TUSCONA REALTY	37-39 ACADEMY ST POUGHKEEPSIE, NY	0.12 South	- 5	282

Sites Summary Report

Target Property: 331 MAIN STREET
POUGHKEEPSIE, NY 12601

JOB: NA

TOTAL: 195

GEOCODED: 157

NON GEOCODED: 38

Map ID	DB Type --ID/Status	Site Name	Address	Dist/Dir	ElevDiff	Page No.
	NY Spills --0900056 / 4/2/2009	GULF S/S BOTTINI	RTE 376 AND MALONEY RD POUGHKEEPSIE, NY	NON GC	N/A	N/A
	NY Spills --0202040 / 5/27/2003	DRUM	ROUTE 44 POUGHKEEPSIE, NY	NON GC	N/A	N/A
	NY Spills --9903425 / 6/24/1999	CHGE:CHERRYHILLAPT	ROUTE 44 POUGHKEEPSIE, NY	NON GC	N/A	N/A
	NY Spills --8703594 / 8/2/1987		ROUTE 44/55 POUGHKEEPSIE, NY	NON GC	N/A	N/A
	NY Spills --1202745 / 6/20/2012	CHG&E : TRANSFORMER OIL	2020 ROUTE 9 POUGHKEEPSIE, NY	NON GC	N/A	N/A
	NY Spills --0603241 / 8/21/2006	SATURN OF POUGHKEEPSIE	2309 ROUTE 9 POUGHKEEPSIE, NY	NON GC	N/A	N/A
	NY Spills --0406158 / 9/4/2004	TRAFFIC ACCIDENT	WEST ARTERIAL HWY & N HAM POUGHKEEPSIE, NY	NON GC	N/A	N/A
	NY Spills --9311727 / 1/11/1994	GLATZ RESIDENCE	OLD ROUTE 55 POUGHKEEPSIE, NY	NON GC	N/A	N/A
2	RCRA NonGen / NLR SONO TEK INC --NYD020650602		313 MAIN MALL POUGHKEEPSIE, NY 12601	0.03 WNW	- 1	284
B7	RCRA NonGen / NLR CITY OF POUGHKEEPSIE CLEANERS --NYD106619604		21 ACADEMY ST POUGHKEEPSIE, NY 12601	0.08 South	- 2	286
26	RCRA NonGen / NLR CANNON STREET PARKING STRUCTUR --NYR000126367		88 CANNON ST POUGHKEEPSIE, NY 12601	0.12 SSE	- 2	288
F30	RCRA NonGen / NLR DUTCHESS COUNTY DEPT OF HEALTH --NYR000178061		387 MAIN ST POUGHKEEPSIE, NY 12601	0.13 ESE	+ 0	290

Sites Summary Report

Target Property: 331 MAIN STREET
POUGHKEEPSIE, NY 12601

JOB: NA

TOTAL: 195

GEOCODED: 157

NON GEOCODED: 38

Map ID	DB Type --ID/Status	Site Name	Address	Dist/Dir	ElevDiff	Page No.
H34	RCRA NonGen / NLR --NYD981564123	DUTCHESS CAD & OLD LTD	198 CHURCH ST POUGHKEEPSIE, NY 12601	0.14 SSW	- 10	291
39	RCRA NonGen / NLR --NYD096937404	MONRO MUFFLER BRAKE #45	350 MILL ST POUGHKEEPSIE, NY 12601	0.16 East	- 13	293
K43	RCRA NonGen / NLR --NYD982529836	DUTCHESS COUNTY HEALTH DEPT	38 DUTCHESS TNPK POUGHKEEPSIE, NY 12603	0.16 West	- 8	295
L48	RCRA NonGen / NLR --NY0000633891	NEW YORK TELEPHONE CO	18-20 S HAMILTON ST POUGHKEEPSIE, NY 12601	0.17 SE	+ 3	297
N52	RCRA NonGen / NLR --NYR000104265	MID-HUDSON CIVIC CENTER INC	14 CIVIC CENTER PLZ POUGHKEEPSIE, NY 12601	0.17 NW	- 8	299
R63	RCRA NonGen / NLR --NYR000117929	NYSDMNA - NEW YORK STATE ARMO	61 MARKET ST POUGHKEEPSIE, NY 12601	0.20 WSW	- 11	301
S69	RCRA NonGen / NLR --NYR000096842	CITY OF POUGHKEEPSIE	400 BLOCK BROWNSFIELD SIT POUGHKEEPSIE, NY 12602	0.21 East	- 12	303
Q72	RCRA NonGen / NLR --NY0000073130	CARTER REALTY	47-51 CIVIC CENTER PLZ POUGHKEEPSIE, NY 12601	0.21 NNW	- 7	305
U75	RCRA NonGen / NLR --NYD101013514	OUR LADY OF LOURDES HIGH SCHOO	29 N HAMILTON ST POUGHKEEPSIE, NY 12601	0.21 ENE	- 13	307
T80	RCRA NonGen / NLR --NYR000014126	DUTCHESS COUNTY DPW - OLD CITY	228 MAIN ST POUGHKEEPSIE, NY 12601	0.23 WNW	- 17	309
	RCRA NonGen / NLR --NYD986903367	NYSDOT	RT 35 & RT 22 POUGHKEEPSIE, NY 12601	NON GC	N/A	N/A
	RCRA NonGen / NLR --NYD981870728	SPARTAN MOTORS	ROUTE 9 POUGHKEEPSIE, NY 12601	NON GC	N/A	N/A

Sites Summary Report

Target Property: 331 MAIN STREET
POUGHKEEPSIE, NY 12601

JOB: NA

TOTAL: 195

GEOCODED: 157

NON GEOCODED: 38

Map ID	DB Type --ID/Status	Site Name	Address	Dist/Dir	ElevDiff	Page No.
	RCRA NonGen / NLR --NYD981566227	DUKE PONTIAC	RTE 9 POUGHKEEPSIE, NY 12601	NON GC	N/A	N/A
	RCRA NonGen / NLR --NYD981564156	TARA MOTORS	ROUTE 9 POUGHKEEPSIE, NY 12601	NON GC	N/A	N/A
	RCRA NonGen / NLR --NYD000826347	SERVICE STATION	RTE 9G POUGHKEEPSIE, NY 12601	NON GC	N/A	N/A
	RCRA NonGen / NLR --NYD981077753	CENTRAL HUDSON GAS & ELECTRIC	MAIN ST POUGHKEEPSIE, NY 12601	NON GC	N/A	N/A
	RCRA-CESQG --NYR000161059	DUTCHESS COUNTY DPW BRIDGE L-1	INTERSECTION OF CO RTE 21 LAGRANGE, NY 12603	NON GC	N/A	N/A
O53	RCRA-LQG --NYR000185793	H R H NEIGHBORHOOD HOUSING DEV	55 GARDEN ST POUGHKEEPSIE, NY 12601	0.18 North	- 1	312
S67	RCRA-SQG --NYR000149708	PRUDEN AUTO PARTS INC	364 MILL ST POUGHKEEPSIE, NY 12601	0.21 East	- 12	315
Reg	ROD	HUDSON RIVER PCBS	NO STREET APPLICABLE HUDSON RIVER, NY 12801	0.77 West		318
	SHWS --Significant threat to the public health or environment - action required.	APPLE VALLEY SHOPPING CENTER	ROUTE 49 & ROUTE 55 LA GRANGE, NY 12603	NON GC	N/A	N/A
T71	SWF/LF	G. F. REFUSE T.S.	240 MAIN STREET POUGHKEEPSIE, NY 00000	0.21 WNW	- 13	319
K40	TANKS --3-169196	POUGHKEEPSIE SAVINGS BANK FSB	21 MARKET STREET POUGHKEEPSIE, NY 12601	0.16 West	- 7	320
L51	TANKS --3-184004	BELL ATLANTIC	20 SOUTH HAMILTON STREET POUGHKEEPSIE, NY 12601	0.17 SE	+ 4	321
	US MINES	ROUTE 82 SAND & GRAVEL, INC.	ROUTE 82 SAND & GRAVEL. DUTCHESS COUNTY, NY	NON GC	N/A	N/A

Sites Summary Report

Target Property: 331 MAIN STREET
POUGHKEEPSIE, NY 12601

JOB: NA

TOTAL: 195

GEOCODED: 157

NON GEOCODED: 38

Map ID	DB Type --ID/Status	Site Name	Address	Dist/Dir	ElevDiff	Page No.
A5	UST --3-172383 / Unregulated --3-172383	HSBC	347 MAIN MALL POUGHKEEPSIE, NY 12602	0.05 SE	+ 0	322
C13	UST --3-600141 / Active --3-600141	THE FISHKILL NATIONAL CORPORAT	289-291 MAIN MALL POUGHKEEPSIE, NY 12601	0.08 WNW	- 2	325
C16	UST --3-502367 / Unregulated --3-502367	THE BANK OF NEW YORK	285 MAIN MALL POUGHKEEPSIE, NY 12601	0.09 WNW	- 2	328
D18	UST --3-601703 / Unregulated --3-601703	KINGS COURT APARTMENTS	42 CANNON STREET POUGHKEEPSIE, NY 12601	0.09 SW	- 4	331
G31	UST --3-601649 / Active --3-601649	ELECTRA SUPPLY COMPANY	331-337 MILL STREET POUGHKEEPSIE, NY 12602	0.13 ENE	- 9	335
I36	UST --3-173320 / Active --3-173320	FIRST PRESBYTERIAN CHURCH	100 CANNON ST POUGHKEEPSIE, NY 12601	0.15 SSE	+ 2	339
J37	UST --3-601574 / Unregulated --3-601574	DUTCHESS WHOLESALERS, INC.	341-347 MILL STREET POUGHKEEPSIE, NY 12601	0.15 ENE	- 13	344
41	UST --3-409812 / Unregulated --3-409812	J.D. JOHNSON CO.	184 CHURCH STREET POUGHKEEPSIE, NY 12601	0.16 SW	- 11	347
K44	UST --3-600871 / Active --3-600871	DUTCHESS COUNTY COMPLEX	22 MARKET STREET POUGHKEEPSIE, NY 12601	0.16 West	- 7	350
K47	UST --3-601711 / Unregulated --3-601711	33 MARKET STREET (VACANT)	33 MARKET STREET POUGHKEEPSIE, NY 12590	0.16 West	- 9	358

Sites Summary Report

Target Property: 331 MAIN STREET
POUGHKEEPSIE, NY 12601

JOB: NA

TOTAL: 195

GEOCODED: 157

NON GEOCODED: 38

Map ID	DB Type --ID/Status	Site Name	Address	Dist/Dir	ElevDiff	Page No.
M49	UST --3-601437 / --3-601437	GSA Unregulated	235 MAIN STREET POUGHKEEPSIE, NY 12602	0.17 WNW	- 8	364
N56	UST --3-601850 / --3-601850	CITY OF POUGHKEEPSIE Unregulated	41 CIVIC CENTER PLAZA POUGHKEEPSIE, NY 12601	0.18 NW	- 7	367
P58	UST --3-183970 / --3-183970	NEW YORK TELEPHONE Unregulated	412 MAIN ST POUGHKEEPSIE, NY 12601	0.18 ESE	+ 0	370
59	UST --3-175099 / --3-175099	GETTY #00179 Unregulated	355 MILL STREET POUGHKEEPSIE, NY 12601	0.18 East	- 13	373
Q60	UST --3-600171 / --3-600171	FIRST BAPTIST CHURCH Unregulated	260 MILL STREET POUGHKEEPSIE, NY 12601	0.19 NNW	- 6	377
R64	UST --3-391913 / --3-391913	NY STATE ARMORY Unregulated	61 MARKET ST POUGHKEEPSIE, NY 12601	0.20 WSW	- 11	380
R65	UST --3-049697 / --3-049697	60 MARKET ST OFFICE BUILDING Administratively Closed	60 MARKET ST POUGHKEEPSIE, NY 12601	0.20 WSW	- 11	384
U73	UST --3-078409 / --3-078409 --3-079073	ST MARYS SCHOOL Unregulated	29 SO HAMILTON ST POUGHKEEPSIE, NY 12601	0.21 ENE	- 13	387
	UST --6-600422 / --6-600422	STEWART'S SHOPS CORP. #369 Active	ROUTE 11 LE RAY T, NY 12601	NON GC	N/A	N/A
	UST --3-494747 / --3-494747	HUDSON HARBOUR APARTMENTS Unregulated	ROUTE 9 POUGHKEEPSIE, NY 12603	NON GC	N/A	N/A

Site Detail Report

Target Property: 331 MAIN STREET
POUGHKEEPSIE, NY 12601

JOB: NA

AST

EDR ID: A100304664 **DIST/DIR:** 0.005 SSE **ELEVATION:** 181 **MAP ID:** 1

NAME: LUCKEY PLATT EQUITIES LLC **Rev:** 04/02/2013
ADDRESS: 332 MAIN STREET **ID/Status:** 3-601898
POUGHKEEPSIE, NY 12601
DUTCHESS
SOURCE: NY Department of Environmental Conservation

AST:

Region: STATE
DEC Region: 3
Site Status: Active
Facility Id: 3-601898
Program Type: PBS
UTM X: 589361.67957000004
UTM Y: 4617348.42092000004
Expiration Date: 2017/06/07

Affiliation Records:

Site Id: 382617
Affiliation Type: Facility Owner
Company Name: LUCKEY PLATT EQUITIES LLC
Contact Type: OFFICER
Contact Name: ABRAHAM PHILIP
Address1: 28-13 31 STREET
Address2: Not reported
City: ASTORIA
State: NY
Zip Code: 11102
Country Code: 001
Phone: (718) 267-0300
EMail: Not reported
Fax Number: Not reported
Modified By: BHYUKOWE
Date Last Modified: 4/11/2012

Site Id: 382617
Affiliation Type: Mail Contact
Company Name: LUCKEY PLATT EQUITIES LLC.
Contact Type: Not reported
Contact Name: ABRAHAM PHILIP
Address1: C/O ALMA REALTY
Address2: 28-18 31 STREET
City: ASTORIA
State: NY
Zip Code: 11102
Country Code: 001
Phone: (718) 267-0300
EMail: Not reported
Fax Number: Not reported
Modified By: BHYUKOWE
Date Last Modified: 6/7/2007

- Continued on next page -

Site Detail Report

Target Property: 331 MAIN STREET
POUGHKEEPSIE, NY 12601

JOB: NA

AST

EDR ID: A100304664 **DIST/DIR:** 0.005 SSE **ELEVATION:** 181 **MAP ID:** 1

NAME: LUCKEY PLATT EQUITIES LLC **Rev:** 04/02/2013
ADDRESS: 332 MAIN STREET **ID/Status:** 3-601898
POUGHKEEPSIE, NY 12601
DUTCHESS
SOURCE: NY Department of Environmental Conservation

Site Id: 382617
Affiliation Type: On-Site Operator
Company Name: LUCKEY PLATT EQUITIES LLC
Contact Type: Not reported
Contact Name: JACQUILINE GARCIA
Address1: Not reported
Address2: Not reported
City: Not reported
State: NN
Zip Code: Not reported
Country Code: 001
Phone: (646) 261-1587
EMail: Not reported
Fax Number: Not reported
Modified By: BHYUKOWE
Date Last Modified: 6/7/2007

Site Id: 382617
Affiliation Type: Emergency Contact
Company Name: LUCKEY PLATTA EQUITIES LLC
Contact Type: Not reported
Contact Name: JACQUILINE GARCIA
Address1: Not reported
Address2: Not reported
City: Not reported
State: NN
Zip Code: Not reported
Country Code: 001
Phone: (646) 261-1587
EMail: Not reported
Fax Number: Not reported
Modified By: BHYUKOWE
Date Last Modified: 6/7/2007

Tank Info:

Tank Number: 1
Tank Id: 217601

Equipment Records:

B01 - Tank External Protection - Painted/Asphalt Coating
K01 - Spill Prevention - Catch Basin
A00 - Tank Internal Protection - None
D01 - Pipe Type - Steel/Carbon Steel/Iron
G01 - Tank Secondary Containment - Diking (Aboveground)

- Continued on next page -

Site Detail Report

Target Property: 331 MAIN STREET
POUGHKEEPSIE, NY 12601

JOB: NA

AST

EDR ID: A100304664 **DIST/DIR:** 0.005 SSE **ELEVATION:** 181 **MAP ID:** 1

NAME: LUCKEY PLATT EQUITIES LLC

Rev: 04/02/2013

ADDRESS: 332 MAIN STREET
POUGHKEEPSIE, NY 12601
DUTCHESS

ID/Status: 3-601898

SOURCE: NY Department of Environmental Conservation

J02 - Dispenser - Suction Dispenser
C01 - Pipe Location - Aboveground
E00 - Piping Secondary Containment - None
F01 - Pipe External Protection - Painted/Asphalt Coating
H00 - Tank Leak Detection - None
I05 - Overfill - Vent Whistle
L00 - Piping Leak Detection - None
Tank Location: 3
Tank Type: Steel/Carbon Steel/Iron
Tank Status: In Service
Pipe Model: Not reported
Install Date: 11/21/2006
Capacity Gallons: 4000
Tightness Test Method: NN
Date Test: Not reported
Next Test Date: Not reported
Date Tank Closed: Not reported
Register: True
Modified By: BHYUKOWE
Last Modified: 06/07/2007

Site Detail Report

Target Property: 331 MAIN STREET
POUGHKEEPSIE, NY 12601

JOB: NA

AST

EDR ID: A100294693 **DIST/DIR:** 0.089 SW **ELEVATION:** 177 **MAP ID:** D19

NAME: KINGS COURT APARTMENTS **Rev:** 04/02/2013
ADDRESS: 42 CANNON STREET **ID/Status:** 3-601703
POUGHKEEPSIE, NY 12601
DUTCHESS
SOURCE: NY Department of Environmental Conservation

AST:
Region: STATE
DEC Region: 3
Site Status: Unregulated
Facility Id: 3-601703
Program Type: PBS
UTM X: 589237.62179
UTM Y: 4617266.8130299998
Expiration Date: N/A

Affiliation Records:
Site Id: 336020
Affiliation Type: On-Site Operator
Company Name: KINGS COURT APARTMENTS
Contact Type: Not reported
Contact Name: TODD SIMS
Address1: Not reported
Address2: Not reported
City: Not reported
State: NN
Zip Code: Not reported
Country Code: 001
Phone: (845) 471-0744
EMail: Not reported
Fax Number: Not reported
Modified By: BHYUKOWE
Date Last Modified: 1/7/2005

Site Id: 336020
Affiliation Type: Emergency Contact
Company Name: ESTATE OF SAM SEIGEL
Contact Type: Not reported
Contact Name: TODD SIMS
Address1: Not reported
Address2: Not reported
City: Not reported
State: NN
Zip Code: Not reported
Country Code: 001
Phone: (845) 465-3733
EMail: Not reported
Fax Number: Not reported
Modified By: BHYUKOWE
Date Last Modified: 1/7/2005

- Continued on next page -

Site Detail Report

Target Property: 331 MAIN STREET
POUGHKEEPSIE, NY 12601

JOB: NA

AST

EDR ID: A100294693 **DIST/DIR:** 0.089 SW **ELEVATION:** 177 **MAP ID:** D19

NAME: KINGS COURT APARTMENTS **Rev:** 04/02/2013
ADDRESS: 42 CANNON STREET **ID/Status:** 3-601703
POUGHKEEPSIE, NY 12601
DUTCHESS
SOURCE: NY Department of Environmental Conservation

Site Id: 336020
Affiliation Type: Facility Owner
Company Name: ESTATE OF SAM SEIGEL
Contact Type: EXECUTOR
Contact Name: LEWIS J. SIMS
Address1: 42 CANNON STREET
Address2: Not reported
City: POUGHKEEPSIE
State: NY
Zip Code: 12601
Country Code: 001
Phone: (845) 471-0744
EMail: Not reported
Fax Number: Not reported
Modified By: BHYUKOWE
Date Last Modified: 1/7/2005

Site Id: 336020
Affiliation Type: Mail Contact
Company Name: KINGS COURT APARTMENTS
Contact Type: Not reported
Contact Name: TODD SIMS
Address1: 42 CANNON STREET
Address2: Not reported
City: POUGHKEEPSIE
State: NY
Zip Code: 12601
Country Code: 001
Phone: (845) 471-0744
EMail: Not reported
Fax Number: Not reported
Modified By: BHYUKOWE
Date Last Modified: 1/7/2005

Tank Info:

Tank Number: 1
Tank Id: 181332

Equipment Records:
I00 - Overfill - None
G00 - Tank Secondary Containment - None
J00 - Dispenser - None
A00 - Tank Internal Protection - None
D01 - Pipe Type - Steel/Carbon Steel/Iron

- Continued on next page -

Site Detail Report

Target Property: 331 MAIN STREET
POUGHKEEPSIE, NY 12601

JOB: NA

AST

EDR ID: A100294693 **DIST/DIR:** 0.089 SW **ELEVATION:** 177 **MAP ID:** D19

NAME: KINGS COURT APARTMENTS **Rev:** 04/02/2013
ADDRESS: 42 CANNON STREET **ID/Status:** 3-601703
POUGHKEEPSIE, NY 12601
DUTCHESS
SOURCE: NY Department of Environmental Conservation

C01 - Pipe Location - Aboveground
E00 - Piping Secondary Containment - None
F01 - Pipe External Protection - Painted/Asphalt Coating
H00 - Tank Leak Detection - None
B01 - Tank External Protection - Painted/Asphalt Coating
K00 - Spill Prevention - None
L00 - Piping Leak Detection - None
Tank Location: 3
Tank Type: Steel/Carbon Steel/Iron
Tank Status: Closed - Removed
Pipe Model: Not reported
Install Date: Not reported
Capacity Gallons: 275
Tightness Test Method: NN
Date Test: Not reported
Next Test Date: Not reported
Date Tank Closed: 10/25/2004
Register: True
Modified By: BHYUKOWE
Last Modified: 05/19/2008

Tank Number: 2
Tank Id: 181333

Equipment Records:
I00 - Overfill - None
G00 - Tank Secondary Containment - None
J00 - Dispenser - None
A00 - Tank Internal Protection - None
D01 - Pipe Type - Steel/Carbon Steel/Iron
C01 - Pipe Location - Aboveground
E00 - Piping Secondary Containment - None
F01 - Pipe External Protection - Painted/Asphalt Coating
H00 - Tank Leak Detection - None
B01 - Tank External Protection - Painted/Asphalt Coating
K00 - Spill Prevention - None
L00 - Piping Leak Detection - None
Tank Location: 3
Tank Type: Steel/Carbon Steel/Iron
Tank Status: Closed - Removed
Pipe Model: Not reported
Install Date: Not reported
Capacity Gallons: 275
Tightness Test Method: NN

- Continued on next page -

Site Detail Report

Target Property: 331 MAIN STREET
POUGHKEEPSIE, NY 12601

JOB: NA

AST

EDR ID: A100294693 **DIST/DIR:** 0.089 SW **ELEVATION:** 177 **MAP ID:** D19

NAME: KINGS COURT APARTMENTS

Rev: 04/02/2013

ADDRESS: 42 CANNON STREET
POUGHKEEPSIE, NY 12601
DUTCHESS

ID/Status: 3-601703

SOURCE: NY Department of Environmental Conservation

Date Test: Not reported
Next Test Date: Not reported
Date Tank Closed: 10/25/2004
Register: True
Modified By: BHYUKOWE
Last Modified: 05/19/2008

Site Detail Report

Target Property: 331 MAIN STREET
POUGHKEEPSIE, NY 12601

JOB: NA

AST

EDR ID: U004046697 **DIST/DIR:** 0.092 ESE **ELEVATION:** 181 **MAP ID:** E20

NAME: F W WOOLWORTH #153 **Rev:** 04/02/2013
ADDRESS: 372 MAIN ST **ID/Status:** 3-167002
POUGHKEEPSIE, NY 12602
DUTCHESS
SOURCE: NY Department of Environmental Conservation

AST:

Region: STATE
DEC Region: 3
Site Status: Unregulated
Facility Id: 3-167002
Program Type: PBS
UTM X: 589489.00438000006
UTM Y: 4617288.15928000003
Expiration Date: N/A

Affiliation Records:

Site Id: 32315
Affiliation Type: Facility Owner
Company Name: F W WOOLWORTH CO-EXEC OFFICE
Contact Type: Not reported
Contact Name: Not reported
Address1: 233 BROADWAY
Address2: Not reported
City: NEW YORK
State: NY
Zip Code: 10279
Country Code: 001
Phone: (212) 553-2000
EMail: Not reported
Fax Number: Not reported
Modified By: TRANSLAT
Date Last Modified: 3/4/2004

Site Id: 32315
Affiliation Type: Mail Contact
Company Name: F W WOOLWORTH CO-EXEC OFFICE
Contact Type: Not reported
Contact Name: LEONHARD NOTAR
Address1: 233 BROADWAY
Address2: CONSTRUCTION DEPT.
City: NEW YORK
State: NY
Zip Code: 10279
Country Code: 001
Phone: (212) 553-2535
EMail: Not reported
Fax Number: Not reported
Modified By: TRANSLAT
Date Last Modified: 3/4/2004

- Continued on next page -

Site Detail Report

Target Property: 331 MAIN STREET
POUGHKEEPSIE, NY 12601

JOB: NA

AST

EDR ID: U004046697 **DIST/DIR:** 0.092 ESE **ELEVATION:** 181 **MAP ID:** E20

NAME: F W WOOLWORTH #153 **Rev:** 04/02/2013
ADDRESS: 372 MAIN ST **ID/Status:** 3-167002
POUGHKEEPSIE, NY 12602
DUTCHESS
SOURCE: NY Department of Environmental Conservation

Site Id: 32315
Affiliation Type: On-Site Operator
Company Name: F W WOOLWORTH #153
Contact Type: Not reported
Contact Name: THOMAS A WALTON
Address1: Not reported
Address2: Not reported
City: Not reported
State: NN
Zip Code: Not reported
Country Code: 001
Phone: (914) 452-4355
EMail: Not reported
Fax Number: Not reported
Modified By: TRANSLAT
Date Last Modified: 3/4/2004

Site Id: 32315
Affiliation Type: Emergency Contact
Company Name: F W WOOLWORTH CO-EXEC OFFICE
Contact Type: Not reported
Contact Name: LEONHARD NOTAR
Address1: Not reported
Address2: Not reported
City: Not reported
State: NN
Zip Code: Not reported
Country Code: 001
Phone: (212) 553-2535
EMail: Not reported
Fax Number: Not reported
Modified By: TRANSLAT
Date Last Modified: 3/4/2004

Tank Info:

Tank Number: 1
Tank Id: 70635

Equipment Records:
D00 - Pipe Type - No Piping
B00 - Tank External Protection - None
G03 - Tank Secondary Containment - Vault (w/o access)
H00 - Tank Leak Detection - None
A00 - Tank Internal Protection - None

- Continued on next page -

Site Detail Report

Target Property: 331 MAIN STREET
POUGHKEEPSIE, NY 12601

JOB: NA

AST

EDR ID: U004046697 **DIST/DIR:** 0.092 ESE **ELEVATION:** 181 **MAP ID:** E20

NAME: F W WOOLWORTH #153

Rev: 04/02/2013

ADDRESS: 372 MAIN ST
POUGHKEEPSIE, NY 12602
DUTCHESS

ID/Status: 3-167002

SOURCE: NY Department of Environmental Conservation

J02 - Dispenser - Suction Dispenser
C00 - Pipe Location - No Piping
F00 - Pipe External Protection - None
I04 - Overfill - Product Level Gauge (A/G)
Tank Location: 3
Tank Type: Steel/Carbon Steel/Iron
Tank Status: Closed - Removed
Pipe Model: Not reported
Install Date: Not reported
Capacity Gallons: 3000
Tightness Test Method: NN
Date Test: Not reported
Next Test Date: Not reported
Date Tank Closed: 06/01/1997
Register: True
Modified By: TRANSLAT
Last Modified: 03/04/2004

Site Detail Report

Target Property: 331 MAIN STREET
POUGHKEEPSIE, NY 12601

JOB: NA

AST

EDR ID: A100293890 **DIST/DIR:** 0.127 ENE **ELEVATION:** 172 **MAP ID:** G32

NAME: ELECTRA SUPPLY COMPANY **Rev:** 04/02/2013
ADDRESS: 331-337 MILL STREET **ID/Status:** 3-601649
POUGHKEEPSIE, NY 12602
DUTCHESS
SOURCE: NY Department of Environmental Conservation

AST:

Region: STATE
DEC Region: 3
Site Status: Active
Facility Id: 3-601649
Program Type: PBS
UTM X: 589516.66761999996
UTM Y: 4617485.1614899999
Expiration Date: 2014/05/12

Affiliation Records:

Site Id: 55582
Affiliation Type: Facility Owner
Company Name: WESCO DISTRIBUTION,, INC.
Contact Type: ASSISTANT SECRETARY
Contact Name: GARY J. HABSBERG
Address1: 225 WEST STATION SQUARE DR., SUITE 700
Address2: Not reported
City: PITTSBURGH
State: PA
Zip Code: 15219
Country Code: 001
Phone: (412) 454-2209
EMail: Not reported
Fax Number: Not reported
Modified By: dxliving
Date Last Modified: 5/12/2004

Site Id: 55582
Affiliation Type: Mail Contact
Company Name: HATCH MOTT MACDONALD
Contact Type: Not reported
Contact Name: DANIEL R. TODER
Address1: 27 BLEEKER STREET
Address2: Not reported
City: MILLBURN
State: NJ
Zip Code: 07041-1008
Country Code: 001
Phone: (973) 912-2408
EMail: Not reported
Fax Number: Not reported
Modified By: dxliving
Date Last Modified: 5/12/2004

- Continued on next page -

Site Detail Report

Target Property: 331 MAIN STREET
POUGHKEEPSIE, NY 12601

JOB: NA

AST

EDR ID: A100293890 **DIST/DIR:** 0.127 ENE **ELEVATION:** 172 **MAP ID:** G32

NAME: ELECTRA SUPPLY COMPANY **Rev:** 04/02/2013
ADDRESS: 331-337 MILL STREET **ID/Status:** 3-601649
POUGHKEEPSIE, NY 12602
DUTCHESS
SOURCE: NY Department of Environmental Conservation

Site Id: 55582
Affiliation Type: On-Site Operator
Company Name: ELECTRA SUPPLY COMPANY
Contact Type: Not reported
Contact Name: LISA J. CONGER
Address1: Not reported
Address2: Not reported
City: Not reported
State: NN
Zip Code: Not reported
Country Code: 001
Phone: (845) 452-9000
EMail: Not reported
Fax Number: Not reported
Modified By: dxliving
Date Last Modified: 5/12/2004

Site Id: 55582
Affiliation Type: Emergency Contact
Company Name: WESCO DISTRIBUTION,, INC.
Contact Type: Not reported
Contact Name: LISA J. CONGER
Address1: Not reported
Address2: Not reported
City: Not reported
State: NN
Zip Code: Not reported
Country Code: 001
Phone: (845) 452-9000
EMail: Not reported
Fax Number: Not reported
Modified By: dxliving
Date Last Modified: 5/12/2004

Tank Info:

Tank Number: E-1
Tank Id: 178727

Equipment Records:

B01 - Tank External Protection - Painted/Asphalt Coating
F00 - Pipe External Protection - None
C01 - Pipe Location - Aboveground
E00 - Piping Secondary Containment - None
H00 - Tank Leak Detection - None

- Continued on next page -

Site Detail Report

Target Property: 331 MAIN STREET
POUGHKEEPSIE, NY 12601

JOB: NA

AST

EDR ID: A100293890 **DIST/DIR:** 0.127 ENE **ELEVATION:** 172 **MAP ID:** G32

NAME: ELECTRA SUPPLY COMPANY

Rev: 04/02/2013

ADDRESS: 331-337 MILL STREET
POUGHKEEPSIE, NY 12602
DUTCHESS

ID/Status: 3-601649

SOURCE: NY Department of Environmental Conservation

A00 - Tank Internal Protection - None
D10 - Pipe Type - Copper
K00 - Spill Prevention - None
G00 - Tank Secondary Containment - None
I05 - Overfill - Vent Whistle
J00 - Dispenser - None
L00 - Piping Leak Detection - None
Tank Location: 3
Tank Type: Steel/Carbon Steel/Iron
Tank Status: In Service
Pipe Model: F
Install Date: 01/01/1965
Capacity Gallons: 2000
Tightness Test Method: NN
Date Test: Not reported
Next Test Date: Not reported
Date Tank Closed: Not reported
Register: True
Modified By: BHYUKOWE
Last Modified: 04/07/2009

Site Detail Report

Target Property: 331 MAIN STREET
POUGHKEEPSIE, NY 12601

JOB: NA

AST

EDR ID: U003075354 **DIST/DIR:** 0.146 SSE **ELEVATION:** 183 **MAP ID:** I35

NAME: FIRST PRESBYTERIAN CHURCH **Rev:** 04/02/2013
ADDRESS: 100 CANNON ST **ID/Status:** 3-173320
POUGHKEEPSIE, NY 12601
DUTCHESS
SOURCE: NY Department of Environmental Conservation

AST:

Region: STATE
DEC Region: 3
Site Status: Active
Facility Id: 3-173320
Program Type: PBS
UTM X: 589467.9532899998
UTM Y: 4617174.63277
Expiration Date: 2012/06/30

Affiliation Records:

Site Id: 32535
Affiliation Type: Facility Owner
Company Name: FIRST PRESBYTERIAN CHURCH OF POUGHKEEPSIE
Contact Type: PROPERTY CHAIR
Contact Name: LORNA E. RICHARDS
Address1: 100 CANNON ST
Address2: Not reported
City: POUGHKEEPSIE
State: NY
Zip Code: 12601-2304
Country Code: 001
Phone: (845) 471-1214
EMail: Not reported
Fax Number: Not reported
Modified By: BHYUKOWE
Date Last Modified: 3/5/2008

Site Id: 32535
Affiliation Type: Mail Contact
Company Name: THE CLERK OF SESSION
Contact Type: Not reported
Contact Name: Not reported
Address1: FIRST PRESBYTERIAN CHURCH
Address2: 100 CANNON STREET
City: POUGHKEEPSIE
State: NY
Zip Code: 12601-2304
Country Code: 001
Phone: (845) 471-1214
EMail: Not reported
Fax Number: Not reported
Modified By: TRANSLAT
Date Last Modified: 3/4/2004

- Continued on next page -

Site Detail Report

Target Property: 331 MAIN STREET
POUGHKEEPSIE, NY 12601

JOB: NA

AST

EDR ID: U003075354 **DIST/DIR:** 0.146 SSE **ELEVATION:** 183 **MAP ID:** I35

NAME: FIRST PRESBYTERIAN CHURCH **Rev:** 04/02/2013
ADDRESS: 100 CANNON ST **ID/Status:** 3-173320
POUGHKEEPSIE, NY 12601
DUTCHESS
SOURCE: NY Department of Environmental Conservation

Site Id: 32535
Affiliation Type: On-Site Operator
Company Name: FIRST PRESBYTERIAN CHURCH
Contact Type: Not reported
Contact Name: HERBERT MARTIN
Address1: Not reported
Address2: Not reported
City: Not reported
State: NN
Zip Code: Not reported
Country Code: 001
Phone: (845) 471-1214
EMail: Not reported
Fax Number: Not reported
Modified By: TRANSLAT
Date Last Modified: 3/4/2004

Site Id: 32535
Affiliation Type: Emergency Contact
Company Name: FIRST PRESBYTERIAN CHURCH OF POUGHKEEPSIE
Contact Type: Not reported
Contact Name: ROLAND E BUTTS
Address1: Not reported
Address2: Not reported
City: Not reported
State: NN
Zip Code: Not reported
Country Code: 001
Phone: (845) 452-8677
EMail: Not reported
Fax Number: Not reported
Modified By: TRANSLAT
Date Last Modified: 3/4/2004

Tank Info:

Tank Number: 3
Tank Id: 71723

Equipment Records:

C00 - Pipe Location - No Piping
F00 - Pipe External Protection - None
I04 - Overfill - Product Level Gauge (A/G)
B00 - Tank External Protection - None
H00 - Tank Leak Detection - None

- Continued on next page -

Site Detail Report

Target Property: 331 MAIN STREET
POUGHKEEPSIE, NY 12601

JOB: NA

AST

EDR ID: U003075354 **DIST/DIR:** 0.146 SSE **ELEVATION:** 183 **MAP ID:** I35

NAME: FIRST PRESBYTERIAN CHURCH

Rev: 04/02/2013

ADDRESS: 100 CANNON ST
POUGHKEEPSIE, NY 12601
DUTCHESS

ID/Status: 3-173320

SOURCE: NY Department of Environmental Conservation

D00 - Pipe Type - No Piping
G00 - Tank Secondary Containment - None
A00 - Tank Internal Protection - None
J02 - Dispenser - Suction Dispenser
L09 - Piping Leak Detection - Exempt Suction Piping

Tank Location: 3

Tank Type: Steel/Carbon Steel/Iron

Tank Status: In Service

Pipe Model: Not reported

Install Date: 02/10/1990

Capacity Gallons: 275

Tightness Test Method: NN

Date Test: Not reported

Next Test Date: Not reported

Date Tank Closed: Not reported

Register: True

Modified By: BHYUKOWE

Last Modified: 07/30/2008

Tank Number: 4

Tank Id: 71724

Equipment Records:

C00 - Pipe Location - No Piping

F00 - Pipe External Protection - None

I04 - Overfill - Product Level Gauge (A/G)

B00 - Tank External Protection - None

D00 - Pipe Type - No Piping

G00 - Tank Secondary Containment - None

A00 - Tank Internal Protection - None

J02 - Dispenser - Suction Dispenser

L09 - Piping Leak Detection - Exempt Suction Piping

H00 - Tank Leak Detection - None

Tank Location: 3

Tank Type: Steel/Carbon Steel/Iron

Tank Status: In Service

Pipe Model: Not reported

Install Date: 02/10/1990

Capacity Gallons: 275

Tightness Test Method: NN

Date Test: Not reported

Next Test Date: Not reported

Date Tank Closed: Not reported

Register: True

- Continued on next page -

Site Detail Report

Target Property: 331 MAIN STREET
POUGHKEEPSIE, NY 12601

JOB: NA

AST

EDR ID: U003075354 **DIST/DIR:** 0.146 SSE **ELEVATION:** 183 **MAP ID:** I35

NAME: FIRST PRESBYTERIAN CHURCH

Rev: 04/02/2013

ADDRESS: 100 CANNON ST
POUGHKEEPSIE, NY 12601
DUTCHESS

ID/Status: 3-173320

SOURCE: NY Department of Environmental Conservation

Modified By: BHYUKOWE
Last Modified: 07/30/2008

Tank Number: 5
Tank Id: 71725

Equipment Records:

- C00 - Pipe Location - No Piping
- F00 - Pipe External Protection - None
- I04 - Overfill - Product Level Gauge (A/G)
- B00 - Tank External Protection - None
- H00 - Tank Leak Detection - None
- D00 - Pipe Type - No Piping
- G00 - Tank Secondary Containment - None
- A00 - Tank Internal Protection - None
- J02 - Dispenser - Suction Dispenser

Tank Location: 1
Tank Type: Steel/Carbon Steel/Iron
Tank Status: Closed - In Place
Pipe Model: Not reported
Install Date: Not reported
Capacity Gallons: 275
Tightness Test Method: NN
Date Test: Not reported
Next Test Date: Not reported
Date Tank Closed: 07/01/1991
Register: True
Modified By: TRANSLAT
Last Modified: 03/04/2004

Site Detail Report

Target Property: 331 MAIN STREET
POUGHKEEPSIE, NY 12601

JOB: NA

AST

EDR ID: 1000366019 **DIST/DIR:** 0.158 East **ELEVATION:** 168 **MAP ID:** 39

NAME: MONRO MUFFLER BRAKE #45 **Rev:** 04/02/2013
ADDRESS: 350 MILL ST **ID/Status:** 3-600937
POUGHKEEPSIE, NY 12601
DUTCHESS
SOURCE: NY Department of Environmental Conservation

AST:

Region: STATE
DEC Region: 3
Site Status: Active
Facility Id: 3-600937
Program Type: PBS
UTM X: 589631.50311000005
UTM Y: 4617405.4248299999
Expiration Date: 2016/07/10

Affiliation Records:

Site Id: 34201
Affiliation Type: On-Site Operator
Company Name: MONRO MUFFLER/BRAKE #45
Contact Type: Not reported
Contact Name: MONRO MUFFLER BRAKE
Address1: Not reported
Address2: Not reported
City: Not reported
State: NN
Zip Code: Not reported
Country Code: 001
Phone: (845) 452-6262
EMail: Not reported
Fax Number: Not reported
Modified By: TRANSLAT
Date Last Modified: 3/4/2004

Site Id: 34201
Affiliation Type: Emergency Contact
Company Name: MONRO MUFFLER BRAKE INC.
Contact Type: Not reported
Contact Name: THOMAS GIANNONE
Address1: Not reported
Address2: Not reported
City: Not reported
State: NN
Zip Code: Not reported
Country Code: 999
Phone: (585) 647-6400
EMail: Not reported
Fax Number: Not reported
Modified By: BHYUKOWE
Date Last Modified: 2/24/2009

- Continued on next page -

Site Detail Report

Target Property: 331 MAIN STREET
POUGHKEEPSIE, NY 12601

JOB: NA

AST

EDR ID: 1000366019 **DIST/DIR:** 0.158 East **ELEVATION:** 168 **MAP ID:** 39

NAME: MONRO MUFFLER BRAKE #45 **Rev:** 04/02/2013
ADDRESS: 350 MILL ST **ID/Status:** 3-600937
POUGHKEEPSIE, NY 12601
DUTCHESS
SOURCE: NY Department of Environmental Conservation

Site Id: 34201
Affiliation Type: Mail Contact
Company Name: MONRO MUFFLER BRAKE INC.
Contact Type: DIRECTOR OF FACILITIES
Contact Name: THOMAS GIANNONE
Address1: 200 HOLLEDER PARKWAY
Address2: Not reported
City: ROCHESTER
State: NY
Zip Code: 14615-3808
Country Code: 001
Phone: (585) 647-6400
EMail: Not reported
Fax Number: Not reported
Modified By: BHYUKOWE
Date Last Modified: 2/24/2009

Site Id: 34201
Affiliation Type: Facility Owner
Company Name: MONRO MUFFLER BRAKE INC.
Contact Type: DIRECTOR OF FACILITIES
Contact Name: THOMAS GIANNONE
Address1: 200 HOLLEDER PARKWAY
Address2: Not reported
City: ROCHESTER
State: NY
Zip Code: 14615-3808
Country Code: 001
Phone: (716) 647-6400
EMail: Not reported
Fax Number: Not reported
Modified By: BHYUKOWE
Date Last Modified: 2/24/2009

Tank Info:

Tank Number: 1
Tank Id: 79748

Equipment Records:

- B01 - Tank External Protection - Painted/Asphalt Coating
- C00 - Pipe Location - No Piping
- F00 - Pipe External Protection - None
- I04 - Overfill - Product Level Gauge (A/G)
- A00 - Tank Internal Protection - None

- Continued on next page -

Site Detail Report

Target Property: 331 MAIN STREET
POUGHKEEPSIE, NY 12601

JOB: NA

AST

EDR ID: 1000366019 **DIST/DIR:** 0.158 East **ELEVATION:** 168 **MAP ID:** 39

NAME: MONRO MUFFLER BRAKE #45

Rev: 04/02/2013

ADDRESS: 350 MILL ST
POUGHKEEPSIE, NY 12601
DUTCHESS

ID/Status: 3-600937

SOURCE: NY Department of Environmental Conservation

E00 - Piping Secondary Containment - None
D00 - Pipe Type - No Piping
J00 - Dispenser - None
K00 - Spill Prevention - None
G09 - Tank Secondary Containment - Modified Double-Walled
(Aboveground)
H06 - Tank Leak Detection - Impervious Barrier/Concrete Pad (A/G)
L00 - Piping Leak Detection - None

Tank Location: 2

Tank Type: Steel/Carbon Steel/Iron

Tank Status: In Service

Pipe Model: Not reported

Install Date: 11/01/1989

Capacity Gallons: 250

Tightness Test Method: NN

Date Test: Not reported

Next Test Date: Not reported

Date Tank Closed: Not reported

Register: True

Modified By: BHYUKOWE

Last Modified: 02/24/2009

Site Detail Report

Target Property: 331 MAIN STREET
POUGHKEEPSIE, NY 12601

JOB: NA

AST

EDR ID: U004062572 **DIST/DIR:** 0.161 West **ELEVATION:** 174 **MAP ID:** K44

NAME: DUTCHESS COUNTY COMPLEX **Rev:** 04/02/2013
ADDRESS: 22 MARKET STREET **ID/Status:** 3-600871
POUGHKEEPSIE, NY 12601
DUTCHESS
SOURCE: NY Department of Environmental Conservation

AST:

Region: STATE
DEC Region: 3
Site Status: Active
Facility Id: 3-600871
Program Type: PBS
UTM X: 589054.4286299998
UTM Y: 4617503.7192599997
Expiration Date: 2016/01/16

Affiliation Records:

Site Id: 34167
Affiliation Type: Facility Owner
Company Name: DUTCHESS COUNTY DPW
Contact Type: HVAC SUPERVISOR
Contact Name: JOSEPH J. RENNA
Address1: 22 MARKET STREET 5TH FLOOR
Address2: Not reported
City: POUGHKEEPSIE
State: NY
Zip Code: 12601
Country Code: 001
Phone: (845) 486-2121
EMail: Not reported
Fax Number: Not reported
Modified By: BHYUKOWE
Date Last Modified: 11/12/2009

Site Id: 34167
Affiliation Type: On-Site Operator
Company Name: DUTCHESS COUNTY COMPLEX
Contact Type: Not reported
Contact Name: JOSEPH J. RENNA
Address1: Not reported
Address2: Not reported
City: Not reported
State: NN
Zip Code: Not reported
Country Code: 001
Phone: (845) 486-2121
EMail: Not reported
Fax Number: Not reported
Modified By: BHYUKOWE
Date Last Modified: 10/14/2009

- Continued on next page -

Site Detail Report

Target Property: 331 MAIN STREET
POUGHKEEPSIE, NY 12601

JOB: NA

AST

EDR ID: U004062572 **DIST/DIR:** 0.161 West **ELEVATION:** 174 **MAP ID:** K44

NAME: DUTCHESS COUNTY COMPLEX **Rev:** 04/02/2013
ADDRESS: 22 MARKET STREET **ID/Status:** 3-600871
POUGHKEEPSIE, NY 12601
DUTCHESS
SOURCE: NY Department of Environmental Conservation

Site Id: 34167
Affiliation Type: Emergency Contact
Company Name: DUTCHESS COUNTY DPW
Contact Type: Not reported
Contact Name: RADIO DISPATCH
Address1: Not reported
Address2: Not reported
City: Not reported
State: NN
Zip Code: Not reported
Country Code: 999
Phone: (845) 486-2900
EMail: Not reported
Fax Number: Not reported
Modified By: BHYUKOWE
Date Last Modified: 10/12/2010

Site Id: 34167
Affiliation Type: Mail Contact
Company Name: COMMISSIONER OF PUBLIC WORKS
Contact Type: Not reported
Contact Name: CHARLES E. TRAVER
Address1: DUTCHESS COUNTY DPW
Address2: 22 MARKET STREET
City: POUGHKEEPSIE
State: NY
Zip Code: 12601
Country Code: 001
Phone: (845) 486-2121
EMail: Not reported
Fax Number: Not reported
Modified By: BHYUKOWE
Date Last Modified: 5/23/2012

Tank Info:

Tank Number: 228M 1
Tank Id: 79564

Equipment Records:
I00 - Overfill - None
D00 - Pipe Type - No Piping
G00 - Tank Secondary Containment - None
C00 - Pipe Location - No Piping
F00 - Pipe External Protection - None

- Continued on next page -

Site Detail Report

Target Property: 331 MAIN STREET
POUGHKEEPSIE, NY 12601

JOB: NA

AST

EDR ID: U004062572 **DIST/DIR:** 0.161 West **ELEVATION:** 174 **MAP ID:** K44

NAME: DUTCHESS COUNTY COMPLEX

Rev: 04/02/2013

ADDRESS: 22 MARKET STREET
POUGHKEEPSIE, NY 12601
DUTCHESS

ID/Status: 3-600871

SOURCE: NY Department of Environmental Conservation

H00 - Tank Leak Detection - None
B00 - Tank External Protection - None
A00 - Tank Internal Protection - None
J02 - Dispenser - Suction Dispenser
L09 - Piping Leak Detection - Exempt Suction Piping

Tank Location: 1

Tank Type: Steel/Carbon Steel/Iron

Tank Status: In Service

Pipe Model: Not reported

Install Date: 09/20/2003

Capacity Gallons: 275

Tightness Test Method: NN

Date Test: Not reported

Next Test Date: Not reported

Date Tank Closed: Not reported

Register: True

Modified By: BHYUKOWE

Last Modified: 05/23/2012

Tank Number: 228M 2

Tank Id: 79565

Equipment Records:

H00 - Tank Leak Detection - None

I00 - Overfill - None

D00 - Pipe Type - No Piping

G00 - Tank Secondary Containment - None

C00 - Pipe Location - No Piping

F00 - Pipe External Protection - None

B00 - Tank External Protection - None

A00 - Tank Internal Protection - None

J02 - Dispenser - Suction Dispenser

L09 - Piping Leak Detection - Exempt Suction Piping

Tank Location: 1

Tank Type: Steel/Carbon Steel/Iron

Tank Status: In Service

Pipe Model: Not reported

Install Date: 09/20/2003

Capacity Gallons: 275

Tightness Test Method: NN

Date Test: Not reported

Next Test Date: Not reported

Date Tank Closed: Not reported

Register: True

- Continued on next page -

Site Detail Report

Target Property: 331 MAIN STREET
POUGHKEEPSIE, NY 12601

JOB: NA

AST

EDR ID: U004062572 **DIST/DIR:** 0.161 West **ELEVATION:** 174 **MAP ID:** K44

NAME: DUTCHESS COUNTY COMPLEX

Rev: 04/02/2013

ADDRESS: 22 MARKET STREET
POUGHKEEPSIE, NY 12601
DUTCHESS

ID/Status: 3-600871

SOURCE: NY Department of Environmental Conservation

Modified By: BHYUKOWE
Last Modified: 05/23/2012

Tank Number: CH1
Tank Id: 79558

Equipment Records:

I00 - Overfill - None
D00 - Pipe Type - No Piping
G00 - Tank Secondary Containment - None
C00 - Pipe Location - No Piping
F00 - Pipe External Protection - None
H00 - Tank Leak Detection - None
B00 - Tank External Protection - None
A00 - Tank Internal Protection - None
J02 - Dispenser - Suction Dispenser

Tank Location: 1

Tank Type: Steel/Carbon Steel/Iron

Tank Status: In Service

Pipe Model: Not reported

Install Date: 01/01/1989

Capacity Gallons: 150

Tightness Test Method: NN

Date Test: Not reported

Next Test Date: Not reported

Date Tank Closed: Not reported

Register: True

Modified By: TRANSLAT

Last Modified: 03/04/2004

Tank Number: CH2
Tank Id: 79559

Equipment Records:

I00 - Overfill - None
G00 - Tank Secondary Containment - None
F00 - Pipe External Protection - None
C03 - Pipe Location - Aboveground/Underground Combination
E00 - Piping Secondary Containment - None
H01 - Tank Leak Detection - Interstitial - Electronic Monitoring
B00 - Tank External Protection - None
K00 - Spill Prevention - None
A00 - Tank Internal Protection - None
D01 - Pipe Type - Steel/Carbon Steel/Iron

- Continued on next page -

Site Detail Report

Target Property: 331 MAIN STREET
POUGHKEEPSIE, NY 12601

JOB: NA

AST

EDR ID: U004062572 **DIST/DIR:** 0.161 West **ELEVATION:** 174 **MAP ID:** K44

NAME: DUTCHESS COUNTY COMPLEX

Rev: 04/02/2013

ADDRESS: 22 MARKET STREET
POUGHKEEPSIE, NY 12601
DUTCHESS

ID/Status: 3-600871

SOURCE: NY Department of Environmental Conservation

J02 - Dispenser - Suction Dispenser
L00 - Piping Leak Detection - None
Tank Location: 6
Tank Type: Steel/Carbon Steel/Iron
Tank Status: In Service
Pipe Model: Not reported
Install Date: 09/15/2003
Capacity Gallons: 4000
Tightness Test Method: NN
Date Test: Not reported
Next Test Date: Not reported
Date Tank Closed: Not reported
Register: True
Modified By: BHYUKOWE
Last Modified: 05/23/2012

Tank Number: CH3
Tank Id: 79560

Equipment Records:
H00 - Tank Leak Detection - None
I00 - Overfill - None
D00 - Pipe Type - No Piping
G00 - Tank Secondary Containment - None
C00 - Pipe Location - No Piping
F00 - Pipe External Protection - None
B00 - Tank External Protection - None
A00 - Tank Internal Protection - None
J02 - Dispenser - Suction Dispenser
L09 - Piping Leak Detection - Exempt Suction Piping
Tank Location: 1
Tank Type: Steel/Carbon Steel/Iron
Tank Status: In Service
Pipe Model: Not reported
Install Date: 09/16/2003
Capacity Gallons: 275
Tightness Test Method: NN
Date Test: Not reported
Next Test Date: Not reported
Date Tank Closed: Not reported
Register: True
Modified By: BHYUKOWE
Last Modified: 05/23/2012

- Continued on next page -

Site Detail Report

Target Property: 331 MAIN STREET
POUGHKEEPSIE, NY 12601

JOB: NA

AST

EDR ID: U004062572 **DIST/DIR:** 0.161 West **ELEVATION:** 174 **MAP ID:** K44

NAME: DUTCHESS COUNTY COMPLEX

Rev: 04/02/2013

ADDRESS: 22 MARKET STREET
POUGHKEEPSIE, NY 12601
DUTCHESS

ID/Status: 3-600871

SOURCE: NY Department of Environmental Conservation

Tank Number: CH4
Tank Id: 79561

Equipment Records:

I00 - Overfill - None
D00 - Pipe Type - No Piping
G00 - Tank Secondary Containment - None
C00 - Pipe Location - No Piping
F00 - Pipe External Protection - None
H00 - Tank Leak Detection - None
B00 - Tank External Protection - None
A00 - Tank Internal Protection - None
J02 - Dispenser - Suction Dispenser
L09 - Piping Leak Detection - Exempt Suction Piping

Tank Location: 1

Tank Type: Steel/Carbon Steel/Iron

Tank Status: In Service

Pipe Model: Not reported

Install Date: 09/01/2003

Capacity Gallons: 275

Tightness Test Method: NN

Date Test: Not reported

Next Test Date: Not reported

Date Tank Closed: Not reported

Register: True

Modified By: BHYUKOWE

Last Modified: 05/23/2012

Site Detail Report

Target Property: 331 MAIN STREET
POUGHKEEPSIE, NY 12601

JOB: NA

AST

EDR ID: A100292149 **DIST/DIR:** 0.163 West **ELEVATION:** 172 **MAP ID:** K46

NAME: 33 MARKET STREET (VACANT)

Rev: 04/02/2013

ADDRESS: 33 MARKET STREET
POUGHKEEPSIE, NY 12590
DUTCHESS

ID/Status: 3-601711

SOURCE: NY Department of Environmental Conservation

AST:

Region: STATE
DEC Region: 3
Site Status: Unregulated
Facility Id: 3-601711
Program Type: PBS
UTM X: 589920.64858000004
UTM Y: 4605666.9287599996
Expiration Date: N/A

Affiliation Records:

Site Id: 338998
Affiliation Type: Facility Owner
Company Name: CENGIZ CENG
Contact Type: OWNER
Contact Name: CENGIZ CENG
Address1: 5 HARBOR HILL ROAD
Address2: Not reported
City: WAPPINGERS FALLS
State: NY
Zip Code: 12590
Country Code: 001
Phone: (845) 462-7302
EMail: Not reported
Fax Number: Not reported
Modified By: rxamato
Date Last Modified: 8/13/2008

Site Id: 338998
Affiliation Type: Mail Contact
Company Name: Not reported
Contact Type: Not reported
Contact Name: CENGIZ CENG
Address1: 5 HARBOR HILL ROAD
Address2: Not reported
City: WAPPINGERS FALLS
State: NY
Zip Code: 12590
Country Code: 001
Phone: (845) 462-7302
EMail: Not reported
Fax Number: Not reported
Modified By: BHYUKOWE
Date Last Modified: 3/17/2005

- Continued on next page -

Site Detail Report

Target Property: 331 MAIN STREET
POUGHKEEPSIE, NY 12601

JOB: NA

AST

EDR ID: A100292149 **DIST/DIR:** 0.163 West **ELEVATION:** 172 **MAP ID:** K46

NAME: 33 MARKET STREET (VACANT)

Rev: 04/02/2013

ADDRESS: 33 MARKET STREET
POUGHKEEPSIE, NY 12590
DUTCHESS

ID/Status: 3-601711

SOURCE: NY Department of Environmental Conservation

Site Id: 338998
Affiliation Type: On-Site Operator
Company Name: 33 MARKET STREET (VACANT)
Contact Type: Not reported
Contact Name: NONE
Address1: Not reported
Address2: Not reported
City: Not reported
State: NN
Zip Code: Not reported
Country Code: 001
Phone: Not reported
EMail: Not reported
Fax Number: Not reported
Modified By: BHYUKOWE
Date Last Modified: 3/17/2005

Site Id: 338998
Affiliation Type: Emergency Contact
Company Name: CENGIZ CENG
Contact Type: Not reported
Contact Name: CENGIZ CENG
Address1: Not reported
Address2: Not reported
City: Not reported
State: NN
Zip Code: Not reported
Country Code: 999
Phone: (914) 475-2188
EMail: Not reported
Fax Number: Not reported
Modified By: rxamato
Date Last Modified: 8/13/2008

Tank Info:

Tank Number: 6
Tank Id: 208178

Equipment Records:

B01 - Tank External Protection - Painted/Asphalt Coating
C00 - Pipe Location - No Piping
F00 - Pipe External Protection - None
E00 - Piping Secondary Containment - None
H00 - Tank Leak Detection - None

- Continued on next page -

Site Detail Report

Target Property: 331 MAIN STREET
POUGHKEEPSIE, NY 12601

JOB: NA

AST

EDR ID: A100292149 **DIST/DIR:** 0.163 West **ELEVATION:** 172 **MAP ID:** K46

NAME: 33 MARKET STREET (VACANT)

Rev: 04/02/2013

ADDRESS: 33 MARKET STREET
POUGHKEEPSIE, NY 12590
DUTCHESS

ID/Status: 3-601711

SOURCE: NY Department of Environmental Conservation

A00 - Tank Internal Protection - None
K00 - Spill Prevention - None
D00 - Pipe Type - No Piping
G00 - Tank Secondary Containment - None
J00 - Dispenser - None
I00 - Overfill - None
L00 - Piping Leak Detection - None
Tank Location: 3
Tank Type: Steel/Carbon Steel/Iron
Tank Status: Closed - Removed
Pipe Model: Not reported
Install Date: Not reported
Capacity Gallons: 275
Tightness Test Method: NN
Date Test: Not reported
Next Test Date: Not reported
Date Tank Closed: 05/12/2005
Register: True
Modified By: BHYUKOWE
Last Modified: 09/30/2008

Site Detail Report

Target Property: 331 MAIN STREET
POUGHKEEPSIE, NY 12601

JOB: NA

AST

EDR ID: U000414334 **DIST/DIR:** 0.185 East **ELEVATION:** 168 **MAP ID:** 59

NAME: GETTY #00179 **Rev:** 04/02/2013
ADDRESS: 355 MILL STREET **ID/Status:** 3-175099
POUGHKEEPSIE, NY 12601
DUTCHESS
SOURCE: NY Department of Environmental Conservation

AST:

Region: STATE
DEC Region: 3
Site Status: Unregulated
Facility Id: 3-175099
Program Type: PBS
UTM X: 589654.85546999995
UTM Y: 4617401.27529999999
Expiration Date: N/A

Affiliation Records:

Site Id: 32603
Affiliation Type: Mail Contact
Company Name: GETTY PETROLEUM MARKETING INC.
Contact Type: ENV COMPLIANCE MGR
Contact Name: SCOTT HANLEY
Address1: 1500 HEMPSTEAD TURNPIKE
Address2: Not reported
City: EAST MEADOW
State: NY
Zip Code: 11554
Country Code: 001
Phone: (516) 542-4900
EMail: Not reported
Fax Number: Not reported
Modified By: NRLOMBAR
Date Last Modified: 10/4/2011

Site Id: 32603
Affiliation Type: Emergency Contact
Company Name: GETTY PETROLEUM MARKETING INC.
Contact Type: Not reported
Contact Name: SCOTT HANLEY
Address1: Not reported
Address2: Not reported
City: Not reported
State: NN
Zip Code: Not reported
Country Code: 999
Phone: (718) 324-5110
EMail: Not reported
Fax Number: Not reported
Modified By: NRLOMBAR
Date Last Modified: 10/4/2011

- Continued on next page -

Site Detail Report

Target Property: 331 MAIN STREET
POUGHKEEPSIE, NY 12601

JOB: NA

AST

EDR ID: U000414334 **DIST/DIR:** 0.185 East **ELEVATION:** 168 **MAP ID:** 59

NAME: GETTY #00179 **Rev:** 04/02/2013
ADDRESS: 355 MILL STREET **ID/Status:** 3-175099
POUGHKEEPSIE, NY 12601
DUTCHESS
SOURCE: NY Department of Environmental Conservation

Site Id: 32603
Affiliation Type: Facility Owner
Company Name: GETTY PETROLEUM MARKETING INC.
Contact Type: DIR. ENV. SVCS
Contact Name: PATRICK DUNN
Address1: 1500 HEMPSTEAD TURNPIKE
Address2: Not reported
City: EAST MEADOW
State: NY
Zip Code: 11554
Country Code: 001
Phone: (516) 542-4900
EMail: Not reported
Fax Number: Not reported
Modified By: jpcummin
Date Last Modified: 6/25/2008

Site Id: 32603
Affiliation Type: On-Site Operator
Company Name: GETTY #00179
Contact Type: Not reported
Contact Name: NARINDERJIT BHATTI/HARCHAM GARCHA
Address1: Not reported
Address2: Not reported
City: Not reported
State: NN
Zip Code: Not reported
Country Code: 001
Phone: (845) 473-1422
EMail: Not reported
Fax Number: Not reported
Modified By: BHYUKOWE
Date Last Modified: 1/3/2008

Tank Info:

Tank Number: 4
Tank Id: 220994

Equipment Records:

A00 - Tank Internal Protection - None
C00 - Pipe Location - No Piping
F00 - Pipe External Protection - None
D00 - Pipe Type - No Piping
G00 - Tank Secondary Containment - None

- Continued on next page -

Site Detail Report

Target Property: 331 MAIN STREET
POUGHKEEPSIE, NY 12601

JOB: NA

AST

EDR ID: U000414334 **DIST/DIR:** 0.185 East **ELEVATION:** 168 **MAP ID:** 59

NAME: GETTY #00179

Rev: 04/02/2013

ADDRESS: 355 MILL STREET
POUGHKEEPSIE, NY 12601
DUTCHESS

ID/Status: 3-175099

SOURCE: NY Department of Environmental Conservation

J00 - Dispenser - None
B00 - Tank External Protection - None
K00 - Spill Prevention - None
H00 - Tank Leak Detection - None
I00 - Overfill - None

Tank Location: 2

Tank Type: Steel/Carbon Steel/Iron

Tank Status: Closed - Removed

Pipe Model: Not reported

Install Date: Not reported

Capacity Gallons: 1000

Tightness Test Method: NN

Date Test: Not reported

Next Test Date: Not reported

Date Tank Closed: 04/20/2006

Register: True

Modified By: BHYUKOWE

Last Modified: 01/03/2008

Site Detail Report

Target Property: 331 MAIN STREET
POUGHKEEPSIE, NY 12601

JOB: NA

AST

EDR ID: U003075799 **DIST/DIR:** 0.191 NNW **ELEVATION:** 175 **MAP ID:** Q61

NAME: FIRST BAPTIST CHURCH **Rev:** 04/02/2013
ADDRESS: 260 MILL STREET **ID/Status:** 3-600171
POUGHKEEPSIE, NY 12601
DUTCHESS
SOURCE: NY Department of Environmental Conservation

AST:

Region: STATE
DEC Region: 3
Site Status: Unregulated
Facility Id: 3-600171
Program Type: PBS
UTM X: 589208.22152000002
UTM Y: 4617623.00468000002
Expiration Date: N/A

Affiliation Records:

Site Id: 33845
Affiliation Type: Facility Owner
Company Name: FIRST BAPTIST CHURCH
Contact Type: Not reported
Contact Name: Not reported
Address1: 260 MILL STREET
Address2: Not reported
City: POUGHKEEPSIE
State: NY
Zip Code: 12601
Country Code: 001
Phone: (914) 454-1340
EMail: Not reported
Fax Number: Not reported
Modified By: TRANSLAT
Date Last Modified: 3/4/2004

Site Id: 33845
Affiliation Type: Mail Contact
Company Name: FIRST BAPTIST CHURCH
Contact Type: Not reported
Contact Name: BOARD OF TRUSTEES
Address1: 260 MILL STREET
Address2: Not reported
City: POUGHKEEPSIE
State: NY
Zip Code: 12601
Country Code: 001
Phone: (914) 454-1340
EMail: Not reported
Fax Number: Not reported
Modified By: TRANSLAT
Date Last Modified: 3/4/2004

- Continued on next page -

Site Detail Report

Target Property: 331 MAIN STREET
POUGHKEEPSIE, NY 12601

JOB: NA

AST

EDR ID: U003075799 **DIST/DIR:** 0.191 NNW **ELEVATION:** 175 **MAP ID:** Q61

NAME: FIRST BAPTIST CHURCH **Rev:** 04/02/2013
ADDRESS: 260 MILL STREET **ID/Status:** 3-600171
POUGHKEEPSIE, NY 12601
DUTCHESS
SOURCE: NY Department of Environmental Conservation

Site Id: 33845
Affiliation Type: On-Site Operator
Company Name: FIRST BAPTIST CHURCH
Contact Type: Not reported
Contact Name: JOHN BRODERICK
Address1: Not reported
Address2: Not reported
City: Not reported
State: NN
Zip Code: Not reported
Country Code: 001
Phone: (914) 454-1340
EMail: Not reported
Fax Number: Not reported
Modified By: TRANSLAT
Date Last Modified: 3/4/2004

Site Id: 33845
Affiliation Type: Emergency Contact
Company Name: FIRST BAPTIST CHURCH
Contact Type: Not reported
Contact Name: JOHN BRODERICK
Address1: Not reported
Address2: Not reported
City: Not reported
State: NN
Zip Code: Not reported
Country Code: 001
Phone: (914) 454-1340
EMail: Not reported
Fax Number: Not reported
Modified By: TRANSLAT
Date Last Modified: 3/4/2004

Tank Info:

Tank Number: 2
Tank Id: 77241

Equipment Records:

G00 - Tank Secondary Containment - None
I00 - Overfill - None
F00 - Pipe External Protection - None
B00 - Tank External Protection - None
A00 - Tank Internal Protection - None

- Continued on next page -

Site Detail Report

Target Property: 331 MAIN STREET
POUGHKEEPSIE, NY 12601

JOB: NA

AST

EDR ID: U003075799 **DIST/DIR:** 0.191 NNW **ELEVATION:** 175 **MAP ID:** Q61

NAME: FIRST BAPTIST CHURCH **Rev:** 04/02/2013
ADDRESS: 260 MILL STREET **ID/Status:** 3-600171
POUGHKEEPSIE, NY 12601
DUTCHESS
SOURCE: NY Department of Environmental Conservation

D02 - Pipe Type - Galvanized Steel
C01 - Pipe Location - Aboveground
H00 - Tank Leak Detection - None
Tank Location: 3
Tank Type: Steel/Carbon Steel/Iron
Tank Status: In Service
Pipe Model: Not reported
Install Date: 12/01/1956
Capacity Gallons: 275
Tightness Test Method: NN
Date Test: Not reported
Next Test Date: Not reported
Date Tank Closed: Not reported
Register: True
Modified By: TRANSLAT
Last Modified: 03/04/2004

Tank Number: 3
Tank Id: 77242

Equipment Records:
G00 - Tank Secondary Containment - None
I00 - Overfill - None
F00 - Pipe External Protection - None
B00 - Tank External Protection - None
A00 - Tank Internal Protection - None
D02 - Pipe Type - Galvanized Steel
C01 - Pipe Location - Aboveground
H00 - Tank Leak Detection - None
Tank Location: 3
Tank Type: Steel/Carbon Steel/Iron
Tank Status: In Service
Pipe Model: Not reported
Install Date: 12/01/1956
Capacity Gallons: 275
Tightness Test Method: NN
Date Test: Not reported
Next Test Date: Not reported
Date Tank Closed: Not reported
Register: True
Modified By: TRANSLAT
Last Modified: 03/04/2004

Site Detail Report

Target Property: 331 MAIN STREET
POUGHKEEPSIE, NY 12601

JOB: NA

AST

EDR ID: A100319049 **DIST/DIR:** 0.198 ESE **ELEVATION:** 181 **MAP ID:** P66

NAME: MCI D/B/A VERIZON BUSINESS **Rev:** 04/02/2013
ADDRESS: 420 MAIN STREET **ID/Status:** 3-601948
POUGHKEEPSIE, NY 12601
DUTCHESS
SOURCE: NY Department of Environmental Conservation

AST:

Region: STATE
DEC Region: 3
Site Status: Active
Facility Id: 3-601948
Program Type: PBS
UTM X: 589642.03000000003
UTM Y: 4617239.3779199999
Expiration Date: 2018/01/22

Affiliation Records:

Site Id: 392559
Affiliation Type: On-Site Operator
Company Name: MCI D/B/A VERIZON BUSINESS
Contact Type: Not reported
Contact Name: KEN HOUSE
Address1: Not reported
Address2: Not reported
City: Not reported
State: NN
Zip Code: Not reported
Country Code: 001
Phone: (610) 496-4002
EMail: Not reported
Fax Number: Not reported
Modified By: BHYUKOWE
Date Last Modified: 5/7/2012

Site Id: 392559
Affiliation Type: Emergency Contact
Company Name: VERIZON BUSINESS
Contact Type: Not reported
Contact Name: EMERGENCY MGMT CENTER
Address1: Not reported
Address2: Not reported
City: Not reported
State: NN
Zip Code: Not reported
Country Code: 999
Phone: (800) 386-9639
EMail: Not reported
Fax Number: Not reported
Modified By: BHYUKOWE
Date Last Modified: 12/24/2012

- Continued on next page -

Site Detail Report

Target Property: 331 MAIN STREET
POUGHKEEPSIE, NY 12601

JOB: NA

AST

EDR ID: A100319049 **DIST/DIR:** 0.198 ESE **ELEVATION:** 181 **MAP ID:** P66

NAME: MCI D/B/A VERIZON BUSINESS **Rev:** 04/02/2013
ADDRESS: 420 MAIN STREET **ID/Status:** 3-601948
POUGHKEEPSIE, NY 12601
DUTCHESS
SOURCE: NY Department of Environmental Conservation

Site Id: 392559
Affiliation Type: Facility Owner
Company Name: VERIZON BUSINESS
Contact Type: GLOBAL EH&S MANAGER
Contact Name: GREGORY MYKA
Address1: 2400 N. GLENVILLE DRIVE
Address2: Not reported
City: RICHARDSON
State: TX
Zip Code: 75082
Country Code: 001
Phone: (972) 729-5441
EMail: Not reported
Fax Number: Not reported
Modified By: BHYUKOWE
Date Last Modified: 12/24/2012

Site Id: 392559
Affiliation Type: Mail Contact
Company Name: VERIZON GLOBAL EH&S COMPLIANCE
Contact Type: Not reported
Contact Name: GREGORY MYKA
Address1: PO BOX 6360
Address2: Not reported
City: SYRACUSE
State: NY
Zip Code: 13217
Country Code: 001
Phone: (315) 432-8486
EMail: GREGORY.M.MYKA@VERIZON.COM
Fax Number: Not reported
Modified By: BHYUKOWE
Date Last Modified: 12/24/2012

Tank Info:

Tank Number: 1
Tank Id: 221227

Equipment Records:

E10 - Piping Secondary Containment - Impervious Underlayment
K00 - Spill Prevention - None
H05 - Tank Leak Detection - In-Tank System (ATG)
L01 - Piping Leak Detection - Interstitial - Electronic Monitoring
I02 - Overfill - High Level Alarm

- Continued on next page -

Site Detail Report

Target Property: 331 MAIN STREET
POUGHKEEPSIE, NY 12601

JOB: NA

AST

EDR ID: A100319049 **DIST/DIR:** 0.198 ESE **ELEVATION:** 181 **MAP ID:** P66

NAME: MCI D/B/A VERIZON BUSINESS **Rev:** 04/02/2013
ADDRESS: 420 MAIN STREET **ID/Status:** 3-601948
POUGHKEEPSIE, NY 12601
DUTCHESS
SOURCE: NY Department of Environmental Conservation

A00 - Tank Internal Protection - None
D01 - Pipe Type - Steel/Carbon Steel/Iron
G01 - Tank Secondary Containment - Diking (Aboveground)
J02 - Dispenser - Suction Dispenser
B01 - Tank External Protection - Painted/Asphalt Coating
C01 - Pipe Location - Aboveground
F01 - Pipe External Protection - Painted/Asphalt Coating
Tank Location: 3
Tank Type: Steel/Carbon Steel/Iron
Tank Status: In Service
Pipe Model: Not reported
Install Date: 10/01/1998
Capacity Gallons: 660
Tightness Test Method: NN
Date Test: Not reported
Next Test Date: Not reported
Date Tank Closed: Not reported
Register: True
Modified By: BHYUKOWE
Last Modified: 12/24/2012

Tank Number: 2
Tank Id: 221228

Equipment Records:
G09 - Tank Secondary Containment - Modified Double-Walled
(Aboveground)
I02 - Overfill - High Level Alarm
E10 - Piping Secondary Containment - Impervious Underlayment
K00 - Spill Prevention - None
B01 - Tank External Protection - Painted/Asphalt Coating
C01 - Pipe Location - Aboveground
F01 - Pipe External Protection - Painted/Asphalt Coating
H05 - Tank Leak Detection - In-Tank System (ATG)
L01 - Piping Leak Detection - Interstitial - Electronic Monitoring
A00 - Tank Internal Protection - None
D01 - Pipe Type - Steel/Carbon Steel/Iron
J02 - Dispenser - Suction Dispenser
Tank Location: 3
Tank Type: Steel Tank in Concrete
Tank Status: In Service
Pipe Model: Not reported
Install Date: 08/01/2007
Capacity Gallons: 1500

- Continued on next page -

Site Detail Report

Target Property: 331 MAIN STREET
POUGHKEEPSIE, NY 12601

JOB: NA

AST

EDR ID: A100319049 **DIST/DIR:** 0.198 ESE **ELEVATION:** 181 **MAP ID:** P66

NAME: MCI D/B/A VERIZON BUSINESS **Rev:** 04/02/2013
ADDRESS: 420 MAIN STREET **ID/Status:** 3-601948
POUGHKEEPSIE, NY 12601
DUTCHESS
SOURCE: NY Department of Environmental Conservation

Tightness Test Method: NN
Date Test: Not reported
Next Test Date: Not reported
Date Tank Closed: Not reported
Register: True
Modified By: BHYUKOWE
Last Modified: 12/24/2012

Tank Number: 3
Tank Id: 243911

Equipment Records:
G09 - Tank Secondary Containment - Modified Double-Walled
(Aboveground)
E10 - Piping Secondary Containment - Impervious Underlayment
K00 - Spill Prevention - None
C01 - Pipe Location - Aboveground
F01 - Pipe External Protection - Painted/Asphalt Coating
B01 - Tank External Protection - Painted/Asphalt Coating
A00 - Tank Internal Protection - None
D01 - Pipe Type - Steel/Carbon Steel/Iron
J02 - Dispenser - Suction Dispenser
L01 - Piping Leak Detection - Interstitial - Electronic Monitoring
H01 - Tank Leak Detection - Interstitial - Electronic Monitoring
I02 - Overfill - High Level Alarm

Tank Location: 3
Tank Type: Steel/Carbon Steel/Iron
Tank Status: In Service
Pipe Model: Not reported
Install Date: 08/01/2007
Capacity Gallons: 25
Tightness Test Method: NN
Date Test: Not reported
Next Test Date: Not reported
Date Tank Closed: Not reported
Register: True
Modified By: BHYUKOWE
Last Modified: 12/24/2012

Site Detail Report

Target Property: 331 MAIN STREET
POUGHKEEPSIE, NY 12601

JOB: NA

AST

EDR ID: U004063955 **DIST/DIR:** 0.214 ENE **ELEVATION:** 168 **MAP ID:** U73

NAME: ST MARYS SCHOOL **Rev:** 04/02/2013
ADDRESS: 29 SO HAMILTON ST **ID/Status:** 3-079073
POUGHKEEPSIE, NY 12601
DUTCHESS
SOURCE: NY Department of Environmental Conservation

AST:

Region: STATE
DEC Region: 3
Site Status: Unregulated
Facility Id: 3-079073
Program Type: PBS
UTM X: 589654.86795999995
UTM Y: 4617460.12822999999
Expiration Date: N/A

Affiliation Records:

Site Id: 31966
Affiliation Type: Mail Contact
Company Name: ARCHIDIOCESE OF NEW YORK
Contact Type: Not reported
Contact Name: EMS INC EDWARD WOODS
Address1: 1011 FIRST AVENUE
Address2: Not reported
City: NEW YORK
State: NY
Zip Code: 10022
Country Code: 001
Phone: (212) 371-1000
EMail: Not reported
Fax Number: Not reported
Modified By: TRANSLAT
Date Last Modified: 3/4/2004

Site Id: 31966
Affiliation Type: On-Site Operator
Company Name: OUR LADY OF LOURDES HIGH SCH
Contact Type: Not reported
Contact Name: OUR LADY OF LOURDES HIGH SCH
Address1: Not reported
Address2: Not reported
City: Not reported
State: NY
Zip Code: Not reported
Country Code: 001
Phone: (914) 471-4000
EMail: Not reported
Fax Number: Not reported
Modified By: JPCUMMIN
Date Last Modified: 4/27/2011

- Continued on next page -

Site Detail Report

Target Property: 331 MAIN STREET
POUGHKEEPSIE, NY 12601

JOB: NA

AST

EDR ID: U004063955 **DIST/DIR:** 0.214 ENE **ELEVATION:** 168 **MAP ID:** U73

NAME: ST MARYS SCHOOL **Rev:** 04/02/2013
ADDRESS: 29 SO HAMILTON ST **ID/Status:** 3-079073
POUGHKEEPSIE, NY 12601
DUTCHESS
SOURCE: NY Department of Environmental Conservation

Site Id: 31966
Affiliation Type: Emergency Contact
Company Name: ARCHDIOCESE OF NEW YORK
Contact Type: Not reported
Contact Name: PETER M. KALEY
Address1: Not reported
Address2: Not reported
City: Not reported
State: NN
Zip Code: Not reported
Country Code: 999
Phone: (914) 473-9482
EMail: Not reported
Fax Number: Not reported
Modified By: JPCUMMIN
Date Last Modified: 4/27/2011

Site Id: 31966
Affiliation Type: Facility Owner
Company Name: ARCHDIOCESE OF NEW YORK
Contact Type: Not reported
Contact Name: Not reported
Address1: 1011 FIRST AVENUE
Address2: Not reported
City: NEW YORK
State: NY
Zip Code: 10022
Country Code: 001
Phone: (212) 371-1000
EMail: Not reported
Fax Number: Not reported
Modified By: BHYUKOWE
Date Last Modified: 11/15/2011

Tank Info:

Tank Number: 5
Tank Id: 69266

Equipment Records:

- G00 - Tank Secondary Containment - None
- B00 - Tank External Protection - None
- A00 - Tank Internal Protection - None
- D01 - Pipe Type - Steel/Carbon Steel/Iron
- J02 - Dispenser - Suction Dispenser

- Continued on next page -

Site Detail Report

Target Property: 331 MAIN STREET
POUGHKEEPSIE, NY 12601

JOB: NA

AST

EDR ID: U004063955 **DIST/DIR:** 0.214 ENE **ELEVATION:** 168 **MAP ID:** U73

NAME: ST MARYS SCHOOL **Rev:** 04/02/2013
ADDRESS: 29 SO HAMILTON ST **ID/Status:** 3-079073
POUGHKEEPSIE, NY 12601
DUTCHESS
SOURCE: NY Department of Environmental Conservation

L09 - Piping Leak Detection - Exempt Suction Piping
H00 - Tank Leak Detection - None
C00 - Pipe Location - No Piping
F00 - Pipe External Protection - None
I04 - Overfill - Product Level Gauge (A/G)

Tank Location: 6
Tank Type: Steel/Carbon Steel/Iron
Tank Status: Closed - Removed
Pipe Model: Not reported
Install Date: 10/01/1987
Capacity Gallons: 275
Tightness Test Method: NN
Date Test: Not reported
Next Test Date: Not reported
Date Tank Closed: Not reported
Register: True
Modified By: BHYUKOWE
Last Modified: 11/15/2011

Tank Number: 6
Tank Id: 69267

Equipment Records:
G00 - Tank Secondary Containment - None
B00 - Tank External Protection - None
A00 - Tank Internal Protection - None
D01 - Pipe Type - Steel/Carbon Steel/Iron
J02 - Dispenser - Suction Dispenser
L09 - Piping Leak Detection - Exempt Suction Piping
H00 - Tank Leak Detection - None
C00 - Pipe Location - No Piping
F00 - Pipe External Protection - None
I04 - Overfill - Product Level Gauge (A/G)

Tank Location: 6
Tank Type: Steel/Carbon Steel/Iron
Tank Status: Closed - Removed
Pipe Model: Not reported
Install Date: 10/01/1987
Capacity Gallons: 275
Tightness Test Method: NN
Date Test: Not reported
Next Test Date: Not reported
Date Tank Closed: Not reported
Register: True

- Continued on next page -

Site Detail Report

Target Property: 331 MAIN STREET
POUGHKEEPSIE, NY 12601

JOB: NA

AST

EDR ID: U004063955 **DIST/DIR:** 0.214 ENE **ELEVATION:** 168 **MAP ID:** U73

NAME: ST MARYS SCHOOL

Rev: 04/02/2013

ADDRESS: 29 SO HAMILTON ST
POUGHKEEPSIE, NY 12601
DUTCHESS

ID/Status: 3-079073

SOURCE: NY Department of Environmental Conservation

Modified By: BHYUKOWE
Last Modified: 11/15/2011

Site Detail Report

Target Property: 331 MAIN STREET
POUGHKEEPSIE, NY 12601

JOB: NA

CERC-NFRAP

EDR ID: 1001491668 **DIST/DIR:** 0.214 East **ELEVATION:** 170 **MAP ID:** S76

NAME: MILL STREET SITE

Rev: 02/05/2013

ADDRESS: 368 MILL STREET
POUGHKEEPSIE, NY 12601
DUTCHESS

ID/Status: NYSFN0204215

SOURCE: US EPA

CERC-NFRAP:

Site ID: 0204215

Federal Facility: Not a Federal Facility

NPL Status: Not on the NPL

Non NPL Status: Removal Only Site (No Site Assessment Work Needed)

CERCLIS-NFRAP Assessment History:

Action: REMOVAL ASSESSMENT

Date Started: 02/17/99

Date Completed: 04/13/99

Priority Level: Not reported

Action: ARCHIVE SITE

Date Started: / /

Date Completed: 08/18/03

Priority Level: Not reported

Action: REMOVAL

Date Started: 10/18/99

Date Completed: 12/17/99

Priority Level: Cleaned up

Action: NON-NATIONAL PRIORITIES LIST POTENTIALLY RESPONSIBLE PARTY SEARCH

Date Started: 08/18/99

Date Completed: 12/17/02

Priority Level: Not reported

Site Detail Report

Target Property: 331 MAIN STREET
POUGHKEEPSIE, NY 12601

JOB: NA

CONSENT

EDR ID: 1000384273 **DIST/DIR:** 0.775 West **ELEVATION:** **MAP ID:** 0

NAME: HUDSON RIVER PCBS **Rev:** 12/31/2011
ADDRESS: NO STREET APPLICABLE
HUDSON RIVER, NY 12801
WASHINGTON
SOURCE: US Department of Justice, Consent Decree Library

CONSENT:
EPA ID: NYD980763841
Site ID: 0284
Case Title: U.S.V. GENERAL ELECTRIC COMPANY (HUDSON RIVER) (EPA-SUPERFUND)
Court Num: 05-1270
District: New York, North
Entered Date: 11/02/06
Full-text of the consent decree for this site issued by the United States District Court is available from EDR. Contact your EDR Account Executive.

Site Detail Report

Target Property: 331 MAIN STREET
POUGHKEEPSIE, NY 12601

JOB: NA

CORRACTS

EDR ID: 1000220418 **DIST/DIR:** 0.756 ENE **ELEVATION:** 180 **MAP ID:** 119

NAME: JAMES BURN INTL DIV OF STANDEX CO **Rev:** 02/12/2013
ADDRESS: 205 COTTAGE ST
POUGHKEEPSIE, NY 12602
DUTCHESS
SOURCE: US EPA

CORRACTS:

EPA ID: NYD089103840
EPA Region: 02
Area Name: SITEWIDE
Actual Date: 19931118
Action: CA075LO - CA Prioritization, Facility or area was assigned a low
corrective action priority
NAICS Code(s): 332999 333293 333293 332813
All Other Miscellaneous Fabricated Metal Product Manufacturing
Printing Machinery and Equipment Manufacturing
Printing Machinery and Equipment Manufacturing
Electroplating, Plating, Polishing, Anodizing, and Coloring
Original schedule date: Not reported
Schedule end date: Not reported

Site Detail Report

Target Property: 331 MAIN STREET
POUGHKEEPSIE, NY 12601

JOB: NA

DEL SHWS

EDR ID: S105972469 **DIST/DIR:** 0.693 WNW **ELEVATION:** 26 **MAP ID:** AB118

NAME: BERNCOLORS DYE CO.

Rev: 03/21/2013

ADDRESS: NORTH WATER STREET
POUGHKEEPSIE, NY 12601
DUTCHESS

ID/Status: 314026

SOURCE: NY Department of Environmental Conservation

DEL SHWS:

Year: Not reported
Site Code Id: 314026
Site Classification: D1
Region: 3
Epa Id Number: NYD980528558
Site Type - Dump: No
Site Type - Structure: No
Site Type - Lagoon: No
Site Type - Landfill: No
Site Type - Treat Pond: No
Site Size (Acres): 1 Acres
Site Size Comment: Not reported
Period Assoc/HW Start: Not reported
Period Assoc/HW End: Not reported
Lat/Long: 41 42' 31 / 73 56' 25
Lat/Long Decimal: 0.00000 / 0.00000
Lat/Long (dms): 0 0 0 / 0 0 0
Hazardous Waste Code: Not reported
Hazard Waste Disposed: Not reported
Quantity: Not reported
Air Data Available: No
SW Std Contravention: No
GW Std Contravention: No
Soil Type: Not reported
Sediment Data Available: No
GW Std Contravention: No
DW Std Contravention: No
SW Std Contravention: No
Air Stand Contraventions: No
Legal Action Type: Not reported
State Legal Action: No
Federal Legal Action: No
Enforce Status Code: Not reported
Remedial Act Proposed: No
Rem Act Under Design: No
Rem Act In Progress: No
Rem Act Completed: No
Remedial Action Type: Not reported
Soil Type: Not reported
Depth To Groundwater: Not reported
Owner Name: James P. Bernard
Owner Address: 75 North Water Street
Owner City,St,Zip: Poughkeepsie, NY 12602

- Continued on next page -

Site Detail Report

Target Property: 331 MAIN STREET
POUGHKEEPSIE, NY 12601

JOB: NA

DEL SHWS

EDR ID: S105972469 **DIST/DIR:** 0.693 WNW **ELEVATION:** 26 **MAP ID:** AB118

NAME: BERNCOLORS DYE CO.

Rev: 03/21/2013

ADDRESS: NORTH WATER STREET
POUGHKEEPSIE, NY 12601
DUTCHESS

ID/Status: 314026

SOURCE: NY Department of Environmental Conservation

Owner Phone: Not reported
Owner Contact Name: Not reported
Owner During Disposal: Berncolors Dye Plant
Owner During Use: Not reported
Operator Name: Not reported
Operator Address: Not reported
Operator City,St,Zip: Not reported
Operator Phone: Not reported
Operator Contact Name: Not reported
Oper During Disposal: Not reported
Site Type: Dump
HW Disposal Period: From: To:
Analytical Data Available: Not reported
Applicable Std Exceeded: Not reported
Geotech Info: Not reported
Depth To Groundwater: Not reported
Status: Not reported
Nature Of Action: Not reported
Env Prob Assessment: Not reported
Site Description: A fire and explosion at the site on January 14, 1982 resulted in a spillage of a large quantity of dye. There was limited soil removal at the time of fire. NUS Phase I completed. A Responsible Party Phase II investigation has been completed. Low level (ppb) PAH's and toluene were found in site soils. Lead also found at ppm levels but did not fail EP toxicity.
Confirmed HW: Dyes: unknown
Environment Assesment: Waste dyes well up out of the ground when it rains.
Health Assesment: Not reported
Disposal Start Date: Not reported
Disposal Term Date: Not reported
Air Violation: Not reported
Groundwater Violation: Not reported
Drink Water Violation: Not reported
Surface Water Violation: Not reported
Legal New York State: Not reported
Legal Federal: Not reported
Legal State: Not reported
Remedial Action Active: Not reported
Remedial Action Done: Not reported
NPL Status: Not reported
Count Operator: Not reported
Count Owner: Not reported
NYTM X: 0
NYTM Y: 0
Co Name: Not reported
Co Addr: Not reported

- Continued on next page -

Site Detail Report

Target Property: 331 MAIN STREET
POUGHKEEPSIE, NY 12601

JOB: NA

DEL SHWS

EDR ID: S105972469 **DIST/DIR:** 0.693 WNW **ELEVATION:** 26 **MAP ID:** AB118

NAME: BERNCOLORS DYE CO.

Rev: 03/21/2013

ADDRESS: NORTH WATER STREET
POUGHKEEPSIE, NY 12601
DUTCHESS

ID/Status: 314026

SOURCE: NY Department of Environmental Conservation

Operator Addr: Not reported
Operator Addr 2: Not reported
Operator Addr 3: Not reported
Operator Addr 4: Not reported
HWDP From: Not reported
From To: Not reported
Assessment of Health: Not reported
Description: Not reported
Env Assessment: Not reported
HW Disposed/Quantity: Not reported
Assess/Env Prog: Not reported
Assess/Health Prob: Not reported
Site Description: Not reported

Site Detail Report

Target Property: 331 MAIN STREET
POUGHKEEPSIE, NY 12601

JOB: NA

DEL SHWS

EDR ID: S105972506 **DIST/DIR:** 0.895 NW **ELEVATION:** 50 **MAP ID:** 120

NAME: A. C. DUTTON LUMBER CORPORATION

Rev: 03/21/2013

ADDRESS:

ID/Status: 314081

POUGHKEEPSIE, NY 12601
DUTCHESS

SOURCE: NY Department of Environmental Conservation

DEL SHWS:

Year: 1996

Site Code Id: 314081

Site Classification: Not reported

Region: Not reported

Epa Id Number: Not reported

Site Type - Dump: No

Site Type - Structure: No

Site Type - Lagoon: No

Site Type - Landfill: No

Site Type - Treat Pond: No

Site Size (Acres): Not reported

Site Size Comment: Not reported

Period Assoc/HW Start: 1966

Period Assoc/HW End: Present

Lat/Long: Not reported

Lat/Long Decimal: Not reported

Lat/Long (dms): 41 42 419.0 / 73 56 170.0

Hazardous Waste Code: Not reported

Hazard Waste Disposed: Chromated Copper Arsenate

Quantity: Unknown

(arsenic component D004)

Not reported

(chromium component D007)

Not reported

Air Data Available: No

SW Std Contravention: No

GW Std Contravention: No

Soil Type: X

Sediment Data Available: No

GW Std Contravention: No

DW Std Contravention: No

SW Std Contravention: No

Air Stand Contraventions: No

Legal Action Type: Not reported

State Legal Action: No

Federal Legal Action: No

Enforce Status Code: Not reported

Remedial Act Proposed: No

Rem Act Under Design: No

Rem Act In Progress: No

Rem Act Completed: No

Remedial Action Type: Not reported

Soil Type: Not reported

- Continued on next page -

Site Detail Report

Target Property: 331 MAIN STREET
POUGHKEEPSIE, NY 12601

JOB: NA

DEL SHWS

EDR ID: S105972506 **DIST/DIR:** 0.895 NW **ELEVATION:** 50 **MAP ID:** 120

NAME: A. C. DUTTON LUMBER CORPORATION

Rev: 03/21/2013

ADDRESS:

ID/Status: 314081

POUGHKEEPSIE, NY 12601
DUTCHESS

SOURCE: NY Department of Environmental Conservation

Depth To Groundwater: Not reported
Owner Name: Not reported
Owner Address: Not reported
Owner City,St,Zip: Not reported
Owner Phone: Not reported
Owner Contact Name: Not reported
Owner During Disposal: Not reported
Owner During Use: Various Owners during use
Operator Name: A.C. Dutton Lumber Corporation
Operator Address: Not reported
Operator City,St,Zip: Not reported
Operator Phone: Not reported
Operator Contact Name: Not reported
Oper During Disposal: Not reported
Site Type: Not reported
HW Disposal Period: Not reported
Analytical Data Available: Not reported
Applicable Std Exceeded: Not reported
Geotech Info: Not reported
Depth To Groundwater: Not reported
Status: Not reported
Nature Of Action: Not reported
Env Prob Assessment: Possible groundwater and surface water contamination. The contaminants of concern are arsenic and chromium.
Site Description: Not reported
Confirmed HW: Not reported
Environment Assessment: Not reported
Health Assessment: Not reported
Disposal Start Date: Not reported
Disposal Term Date: Not reported
Air Violation: Not reported
Groundwater Violation: Not reported
Drink Water Violation: Not reported
Surface Water Violation: Not reported
Legal New York State: Not reported
Legal Federal: Not reported
Legal State: Not reported
Remedial Action Active: Not reported
Remedial Action Done: Not reported
NPL Status: Not reported
Count Operator: Not reported
Count Owner: Not reported
NYTM X: Not reported
NYTM Y: Not reported
Co Name: Not reported

- Continued on next page -

Site Detail Report

Target Property: 331 MAIN STREET
POUGHKEEPSIE, NY 12601

JOB: NA

DEL SHWS

EDR ID: S105972506 **DIST/DIR:** 0.895 NW **ELEVATION:** 50 **MAP ID:** 120

NAME: A. C. DUTTON LUMBER CORPORATION

Rev: 03/21/2013

ADDRESS:

ID/Status: 314081

POUGHKEEPSIE, NY 12601
DUTCHESS

SOURCE: NY Department of Environmental Conservation

Co Addr: Not reported
Operator Addr: Not reported
Operator Addr 2: Not reported
Operator Addr 3: Not reported
Operator Addr 4: Not reported
HWDP From: Not reported
From To: Not reported
Assessment of Health: Not reported
Description: Not reported
Env Assessment: Not reported
HW Disposed/Quantity: Not reported
Assess/Env Prog: Not reported
Assess/Health Prob: Not reported
Site Description: Not reported

Site Detail Report

Target Property: 331 MAIN STREET
POUGHKEEPSIE, NY 12601

JOB: NA

DRYCLEANERS

EDR ID: S110246217 **DIST/DIR:** 0.079 South **ELEVATION:** 179 **MAP ID:** B10

NAME: CITY CLEANERS OF POUGHKEEPSIE

Rev: 04/19/2013

ADDRESS: 21 ACADEMY ST.
POUGHKEEPSIE, NY 12601
DUTCHESS

ID/Status: 3-1313-00104

SOURCE: NY Department of Environmental Conservation

DRYCLEANERS:

Facility ID: 3-1313-00104

Phone Number: 845-452-5800

Region: Not reported

Registration Effective Date: 9/24/2003 13:22:51:203

Inspection Date: 00JUN20

Install Date: 94

Drop Shop: Not reported

Shutdown: Y

Alternate Solvent: Not reported

Current Business: Not reported

Site Detail Report

Target Property: 331 MAIN STREET
POUGHKEEPSIE, NY 12601

JOB: NA

DRYCLEANERS

EDR ID: S110246959 **DIST/DIR:** 0.220 NNW **ELEVATION:** 174 **MAP ID:** 77

NAME: JOHNNY ON THE SPOT CLEANERS
ADDRESS: 51 CIVIC CENTER PLAZA
POUGHKEEPSIE, NY 12603
DUTCHESS
SOURCE: NY Department of Environmental Conservation

Rev: 04/19/2013
ID/Status: 3-1313-00117

DRYCLEANERS:
Facility ID: 3-1313-00117
Phone Number: 914-485-4121
Region: Not reported
Registration Effective Date: N/A
Inspection Date: 05AUG22
Install Date: Not reported
Drop Shop: Y
Shutdown: Not reported
Alternate Solvent: Not reported
Current Business: Not reported

Site Detail Report

Target Property: 331 MAIN STREET
POUGHKEEPSIE, NY 12601

JOB: NA

EDR MGP

EDR ID: 1008408024 **DIST/DIR:** 0.433 WNW **ELEVATION:** 117 **MAP ID:** 106

NAME: POUGHKEEPSIE MGP

Rev: 08/28/2009

ADDRESS: NORTH PERRY STREET
POUGHKEEPSIE, NY 12601
DUTCHESS

SOURCE: US EDR, Inc.

Manufactured Gas Plants:
No additional information available

Site Detail Report

Target Property: 331 MAIN STREET
POUGHKEEPSIE, NY 12601

JOB: NA

EDR MGP

EDR ID: 1008408026 **DIST/DIR:** 0.556 WSW **ELEVATION:** 58 **MAP ID:** 116

NAME: POUGHKEEPSIE GAS WORKS

Rev: 08/28/2009

ADDRESS: LAUREL STREET
POUGHKEEPSIE, NY 12601
DUTCHESS

SOURCE: US EDR, Inc.

Manufactured Gas Plants:
No additional information available

Site Detail Report

Target Property: 331 MAIN STREET
POUGHKEEPSIE, NY 12601

JOB: NA

EDR MGP

EDR ID: 1008408025 **DIST/DIR:** 0.693 WNW **ELEVATION:** 26 **MAP ID:** AB117

NAME: POUGHKEEPSIE GAS WORKS

Rev: 08/28/2009

ADDRESS: NORTH WATER STREET
POUGHKEEPSIE, NY 12601
DUTCHESS

SOURCE: US EDR, Inc.

Manufactured Gas Plants:
No additional information available

Site Detail Report

Target Property: 331 MAIN STREET
POUGHKEEPSIE, NY 12601

JOB: NA

ENG CONTROLS

EDR ID: S104277110 **DIST/DIR:** 0.181 ESE **ELEVATION:** 181 **MAP ID:** P57

NAME: "400 BLOCK" RESTORATION AREA **Rev:** 03/21/2013
ADDRESS: 413-441 MAIN ST
POUGHKEEPSIE, NY 12601
DUTCHESS
SOURCE: NY Department of Environmental Conservation

ENG CONTROLS:

Site Code: 57911
HW Code: B00148
Control Code: 13
Control Type: ENG
Date Record Added: 04/15/2009
Date Rec Updated: 01/28/2010
Updated By: GWHARRIS

Site Description: The project is to remediate an irregularly shaped 1.7-acre parcel which is comprised of 12 tax lots. The southern portion of the property is developed with multi-story brick and wood structures, in which portions of these buildings are partially collapsed. These structures are currently vacant. Historically, these buildings were used for retail, commercial and residential purposes. The central western portion of the property is comprised of an unpaved parking area with overgrown trees and grass. A concrete loading dock extends south from a multi-story brick building located in the north-western portion of the property. An unpaved vacant lot comprised of overgrown lawn is located in the eastern portion of the property. The project scope included removal and disposal of six underground storage tanks and one above storage tank, demolition of all on-site structures, including abatement of asbestos in those buildings not deemed structurally unsound, excavation and disposal of PCB-contaminated soils in the basement of one building and VOC-contaminated and Mercury-contaminated soils in the courtyard of the site, and encapsulation of the site. The site is now remediated. Groundwater monitoring and operation of a sub-slab de-pressurization system are included in the Site Management Plan.

Env Problem: The primary contaminants of concern at the site are PCBs, mercury and PAH's. The site is now remediated. Groundwater monitoring and operation of a sub-slab de-pressurization system are included in the Site Management Plan.

Health Problem: All site structures were demolished and removed from the site. Soil contaminated with elevated levels of site-related contaminants (petroleum, metals and PCBs) were excavated and disposed of off-site. A commercial and residential building, which includes a sub-slab de-pressurization system, is currently being constructed at this site. A clean soil cover, concrete or asphalt will cover the remainder of this site to prevent exposure to any residual sub-surface contamination. Institutional controls will be implemented to protect the remedy.

Site Code: 57911
HW Code: B00148

- Continued on next page -

Site Detail Report

Target Property: 331 MAIN STREET
POUGHKEEPSIE, NY 12601

JOB: NA

ENG CONTROLS

EDR ID: S104277110 **DIST/DIR:** 0.181 ESE **ELEVATION:** 181 **MAP ID:** P57

NAME: "400 BLOCK" RESTORATION AREA **Rev:** 03/21/2013
ADDRESS: 413-441 MAIN ST
POUGHKEEPSIE, NY 12601
DUTCHESS
SOURCE: NY Department of Environmental Conservation

Control Code: 15
Control Type: ENG
Date Record Added: 04/15/2009
Date Rec Updated: 01/28/2010
Updated By: GWHARRIS

Site Description: The project is to remediate an irregularly shaped 1.7-acre parcel which is comprised of 12 tax lots. The southern portion of the property is developed with multi-story brick and wood structures, in which portions of these buildings are partially collapsed. These structures are currently vacant. Historically, these buildings were used for retail, commercial and residential purposes. The central western portion of the property is comprised of an unpaved parking area with overgrown trees and grass. A concrete loading dock extends south from a multi-story brick building located in the north-western portion of the property. An unpaved vacant lot comprised of overgrown lawn is located in the eastern portion of the property. The project scope included removal and disposal of six underground storage tanks and one above storage tank, demolition of all on-site structures, including abatement of asbestos in those buildings not deemed structurally unsound, excavation and disposal of PCB-contaminated soils in the basement of one building and VOC-contaminated and Mercury-contaminated soils in the courtyard of the site, and encapsulation of the site. The site is now remediated. Groundwater monitoring and operation of a sub-slab de-pressurization system are included in the Site Management Plan.

Env Problem: The primary contaminants of concern at the site are PCBs, mercury and PAH's. The site is now remediated. Groundwater monitoring and operation of a sub-slab de-pressurization system are included in the Site Management Plan.

Health Problem: All site structures were demolished and removed from the site. Soil contaminated with elevated levels of site-related contaminants (petroleum, metals and PCBs) were excavated and disposed of off-site. A commercial and residential building, which includes a sub-slab depressurization system, is currently being constructed at this site. A clean soil cover, concrete or asphalt will cover the remainder of this site to prevent exposure to any residual sub-surface contamination. Institutional controls will be implemented to protect the remedy.

Site Code: 57911
HW Code: B00148
Control Code: 20
Control Type: ENG
Date Record Added: 04/15/2009
Date Rec Updated: 01/28/2010

- Continued on next page -

Site Detail Report

Target Property: 331 MAIN STREET
POUGHKEEPSIE, NY 12601

JOB: NA

ENG CONTROLS

EDR ID: S104277110 **DIST/DIR:** 0.181 ESE **ELEVATION:** 181 **MAP ID:** P57

NAME: "400 BLOCK" RESTORATION AREA **Rev:** 03/21/2013
ADDRESS: 413-441 MAIN ST
POUGHKEEPSIE, NY 12601
DUTCHESS
SOURCE: NY Department of Environmental Conservation

Updated By: GWHARRIS

Site Description: The project is to remediate an irregularly shaped 1.7-acre parcel which is comprised of 12 tax lots. The southern portion of the property is developed with multi-story brick and wood structures, in which portions of these buildings are partially collapsed. These structures are currently vacant. Historically, these buildings were used for retail, commercial and residential purposes. The central western portion of the property is comprised of an unpaved parking area with overgrown trees and grass. A concrete loading dock extends south from a multi-story brick building located in the north-western portion of the property. An unpaved vacant lot comprised of overgrown lawn is located in the eastern portion of the property. The project scope included removal and disposal of six underground storage tanks and one above storage tank, demolition of all on-site structures, including abatement of asbestos in those buildings not deemed structurally unsound, excavation and disposal of PCB-contaminated soils in the basement of one building and VOC-contaminated and Mercury-contaminated soils in the courtyard of the site, and encapsulation of the site. The site is now remediated. Groundwater monitoring and operation of a sub-slab de-pressurization system are included in the Site Management Plan.

Env Problem: The primary contaminants of concern at the site are PCBs, mercury and PAH's. The site is now remediated. Groundwater monitoring and operation of a sub-slab de-pressurization system are included in the Site Management Plan.

Health Problem: All site structures were demolished and removed from the site. Soil contaminated with elevated levels of site-related contaminants (petroleum, metals and PCBs) were excavated and disposed of off-site. A commercial and residential building, which includes a sub-slab depressurization system, is currently being constructed at this site. A clean soil cover, concrete or asphalt will cover the remainder of this site to prevent exposure to any residual sub-surface contamination. Institutional controls will be implemented to protect the remedy.

Site Detail Report

Target Property: 331 MAIN STREET
POUGHKEEPSIE, NY 12601

JOB: NA

ERP

EDR ID: S104277110 **DIST/DIR:** 0.181 ESE **ELEVATION:** 181 **MAP ID:** P57

NAME: "400 BLOCK" RESTORATION AREA **Rev:** 03/21/2013
ADDRESS: 413-441 MAIN ST
POUGHKEEPSIE, NY 12601
DUTCHESS
SOURCE: NY Department of Environmental Conservation

ERP:

Site Code: 57911
Program: ERP
HW Code: B00148
Site Class: C
Class N: C
SWIS: 1413
Region: 3
Town: Poughkeepsie (c)
Acres: 1.700
Record Added: 10/30/2003
Record Updated: 03/09/2012
Updated By: GWBURKE

Site Description: The project is to remediate an irregularly shaped 1.7-acre parcel which is comprised of 12 tax lots. The southern portion of the property is developed with multi-story brick and wood structures, in which portions of these buildings are partially collapsed. These structures are currently vacant. Historically, these buildings were used for retail, commercial and residential purposes. The central western portion of the property is comprised of an unpaved parking area with overgrown trees and grass. A concrete loading dock extends south from a multi-story brick building located in the north-western portion of the property. An unpaved vacant lot comprised of overgrown lawn is located in the eastern portion of the property. The project scope included removal and disposal of six underground storage tanks and one above storage tank, demolition of all on-site structures, including abatement of asbestos in those buildings not deemed structurally unsound, excavation and disposal of PCB-contaminated soils in the basement of one building and VOC-contaminated and Mercury-contaminated soils in the courtyard of the site, and encapsulation of the site. The site is now remediated. Groundwater monitoring and operation of a sub-slab de-pressurization system are included in the Site Management Plan.

Env Problem: The primary contaminants of concern at the site are PCBs, mercury and PAH's. The site is now remediated. Groundwater monitoring and operation of a sub-slab de-pressurization system are included in the Site Management Plan.

Health Problem: All site structures were demolished and removed from the site. Soil contaminated with elevated levels of site-related contaminants (petroleum, metals and PCBs) were excavated and disposed of off-site. A commercial and residential building, which includes a sub-slab depressurization system, is currently being constructed at this site. A clean soil cover, concrete or asphalt will cover the remainder of this site to prevent exposure to any residual sub-surface

- Continued on next page -

Site Detail Report

Target Property: 331 MAIN STREET
POUGHKEEPSIE, NY 12601

JOB: NA

ERP

EDR ID: S104277110 **DIST/DIR:** 0.181 ESE **ELEVATION:** 181 **MAP ID:** P57

NAME: "400 BLOCK" RESTORATION AREA **Rev:** 03/21/2013
ADDRESS: 413-441 MAIN ST
POUGHKEEPSIE, NY 12601
DUTCHESS
SOURCE: NY Department of Environmental Conservation

contamination. Institutional controls will be implemented to protect the remedy.

Site Detail Report

Target Property: 331 MAIN STREET
POUGHKEEPSIE, NY 12601

JOB: NA

HIST UST

EDR ID: U000379911 **DIST/DIR:** 0.050 SE **ELEVATION:** 181 **MAP ID:** A5

NAME: HSBC **Rev:** 01/01/2002
ADDRESS: 347 MAIN MALL **ID/Status:** 3-172383
POUGHKEEPSIE, NY 12602
DUTCHESS
SOURCE: NY Department of Environmental Conservation

HIST UST:
PBS Number: 3-172383
SPDES Number: Not reported
Emergency Contact: JOHN HOGAN
Emergency Telephone: (518) 432-2079
Operator: JOHN HOGAN
Operator Telephone: (518) 432-2079
Owner Name: MARINE MIDLAND BANK
Owner Address: ONE MARINE MIDLAND CENTER
Owner City,St,Zip: BUFFALO, NY 14240
Owner Telephone: (716) 843-2322
Owner Type: Corporate/Commercial
Owner Subtype: Not reported
Mailing Name: MARINE MIDLAND BANK
Mailing Address: ONE MARINE MIDLAND CENTER
Mailing Address 2: Not reported
Mailing City,St,Zip: BUFFALO, NY 14240
Mailing Contact: Not reported
Mailing Telephone: (716) 843-2322
Owner Mark: First Owner
Facility Status: 1 - Active PBS facility, i.e. total capacity of the PBS tanks is greater than 1,100 gallons, regardless if Subpart 360-14 tanks exist or not at the facility.
Facility Addr2: Not reported
SWIS ID: 1313
Old PBS Number: Not reported
Facility Type: OTHER
Inspected Date: Not reported
Inspector: Not reported
Inspection Result: Not reported
Federal ID: Not reported
Certification Flag: False
Certification Date: 09/17/1998
Expiration Date: 08/24/2002
Renew Flag: False
Renewal Date: Not reported
Total Capacity: 5000
FAMT: True
Facility Screen: No Missing Data
Owner Screen: Minor Data Missing
Tank Screen: Minor Data Missing
Dead Letter: False
CBS Number: Not reported
Town or City: POUGHKEEPSIE (C)

- Continued on next page -

Site Detail Report

Target Property: 331 MAIN STREET
POUGHKEEPSIE, NY 12601

JOB: NA

HIST UST

EDR ID: U000379911 **DIST/DIR:** 0.050 SE **ELEVATION:** 181 **MAP ID:** A5

NAME: HSBC **Rev:** 01/01/2002
ADDRESS: 347 MAIN MALL **ID/Status:** 3-172383
POUGHKEEPSIE, NY 12602
DUTCHESS
SOURCE: NY Department of Environmental Conservation

County Code: 13
Town or City: 13
Region: 3

Tank Id: 1
Tank Location: UNDERGROUND
Tank Status: In Service
Install Date: 19640101
Capacity (gals): 5000
Product Stored: NOS 1,2, OR 4 FUEL OIL
Tank Type: Steel/carbon steel
Tank Internal: Not reported
Tank External: Not reported
Pipe Location: Not reported
Pipe Type: STEEL/IRON
Pipe Internal: Not reported
Pipe External: Not reported
Second Containment: None
Leak Detection: None
Overfill Prot: Not reported
Dispenser: Suction
Date Tested: 06/01/1998
Next Test Date: 06/01/2003
Missing Data for Tank: Minor Data Missing
Date Closed: Not reported
Test Method: Alternate Test per 613.5a2v (PBS Regulations)
Deleted: False
Updated: True
Lat/long: Not reported

Site Detail Report

Target Property: 331 MAIN STREET
POUGHKEEPSIE, NY 12601

JOB: NA

HIST UST

EDR ID: U000381850 **DIST/DIR:** 0.082 WNW **ELEVATION:** 179 **MAP ID:** C13

NAME: THE FISHKILL NATIONAL CORPORATION **Rev:** 01/01/2002
ADDRESS: 289-291 MAIN MALL **ID/Status:** 3-600141
POUGHKEEPSIE, NY 12601
DUTCHESS
SOURCE: NY Department of Environmental Conservation

HIST UST:
PBS Number: 3-600141
SPDES Number: Not reported
Emergency Contact: MR. DAHOWSKI
Emergency Telephone: (914) 452-5100
Operator: THE FISHKILL NATIONAL BANK
Operator Telephone: (914) 452-5100
Owner Name: THE FISHKILL NATIONAL CORPORATION
Owner Address: RT. 55 P.O. BOX 310
Owner City,St,Zip: LAGRANGEVILLE, NY 12540
Owner Telephone: (914) 471-1711
Owner Type: Corporate/Commercial
Owner Subtype: Not reported
Mailing Name: FIRST NATIONAL BANK OF THE HUDSON VALLEY
Mailing Address: 249 MAIN STREET
Mailing Address 2: Not reported
Mailing City,St,Zip: BEACON, NY 12508
Mailing Contact: JOHN A. MALONE
Mailing Telephone: (914) 831-1180
Owner Mark: First Owner
Facility Status: 1 - Active PBS facility, i.e. total capacity of the PBS tanks is greater than 1,100 gallons, regardless if Subpart 360-14 tanks exist or not at the facility.
Facility Addr2: Not reported
SWIS ID: 1313
Old PBS Number: Not reported
Facility Type: OTHER
Inspected Date: Not reported
Inspector: Not reported
Inspection Result: Not reported
Federal ID: Not reported
Certification Flag: False
Certification Date: 08/05/1996
Expiration Date: 10/24/2001
Renew Flag: False
Renewal Date: Not reported
Total Capacity: 2000
FAMT: True
Facility Screen: No Missing Data
Owner Screen: No Missing Data
Tank Screen: No Missing Data
Dead Letter: False
CBS Number: Not reported
Town or City: POUGHKEEPSIE (C)

- Continued on next page -

Site Detail Report

Target Property: 331 MAIN STREET
POUGHKEEPSIE, NY 12601

JOB: NA

HIST UST

EDR ID: U000381850 **DIST/DIR:** 0.082 WNW **ELEVATION:** 179 **MAP ID:** C13

NAME: THE FISHKILL NATIONAL CORPORATION **Rev:** 01/01/2002
ADDRESS: 289-291 MAIN MALL **ID/Status:** 3-600141
POUGHKEEPSIE, NY 12601
DUTCHESS
SOURCE: NY Department of Environmental Conservation

County Code: 13
Town or City: 13
Region: 3

Tank Id: 1
Tank Location: UNDERGROUND
Tank Status: In Service
Install Date: Not reported
Capacity (gals): 2000
Product Stored: NOS 5 OR 6 FUEL OIL
Tank Type: Steel/carbon steel
Tank Internal: None
Tank External: None
Pipe Location: Aboveground/Underground Combination
Pipe Type: NONE
Pipe Internal: None
Pipe External: None
Second Containment: None
Leak Detection: None
Overfill Prot: Float Vent Valve, None
Dispenser: 0
Date Tested: Not reported
Next Test Date: Not reported
Missing Data for Tank: No Missing Data
Date Closed: Not reported
Test Method: Not reported
Deleted: False
Updated: True
Lat/long: Not reported

Site Detail Report

Target Property: 331 MAIN STREET
POUGHKEEPSIE, NY 12601

JOB: NA

HIST UST

EDR ID: U001844418 **DIST/DIR:** 0.087 WNW **ELEVATION:** 179 **MAP ID:** C16

NAME: THE BANK OF NEW YORK **Rev:** 01/01/2002
ADDRESS: 285 MAIN MALL **ID/Status:** 3-502367
POUGHKEEPSIE, NY 12601
DUTCHESS
SOURCE: NY Department of Environmental Conservation

HIST UST:
PBS Number: 3-502367
SPDES Number: Not reported
Emergency Contact: FRANK PICUCCI
Emergency Telephone: (914) 899-6137
Operator: THE BANK OF NEW YORK
Operator Telephone: (914) 471-2200
Owner Name: THE BANK OF NEW YORK
Owner Address: 440 MAMRONECK AVE.
Owner City,St,Zip: HARRISON, NY 10528
Owner Telephone: (914) 899-6137
Owner Type: Corporate/Commercial
Owner Subtype: Not reported
Mailing Name: THE BANK OF NEW YORK
Mailing Address: 440 MAMRONECK AVE.
Mailing Address 2: Not reported
Mailing City,St,Zip: HARRISON, NY 10528
Mailing Contact: MR. FRANK PICUCCI
Mailing Telephone: (914) 899-6137
Owner Mark: First Owner
Facility Status: 1 - Active PBS facility, i.e. total capacity of the PBS tanks is greater than 1,100 gallons, regardless if Subpart 360-14 tanks exist or not at the facility.
Facility Addr2: Not reported
SWIS ID: 1313
Old PBS Number: Not reported
Facility Type: OTHER
Inspected Date: Not reported
Inspector: Not reported
Inspection Result: Not reported
Federal ID: Not reported
Certification Flag: False
Certification Date: 01/02/2001
Expiration Date: 08/30/2005
Renew Flag: False
Renewal Date: Not reported
Total Capacity: 2000
FAMT: True
Facility Screen: No Missing Data
Owner Screen: No Missing Data
Tank Screen: Minor Data Missing
Dead Letter: False
CBS Number: Not reported
Town or City: POUGHKEEPSIE (C)

- Continued on next page -

Site Detail Report

Target Property: 331 MAIN STREET
POUGHKEEPSIE, NY 12601

JOB: NA

HIST UST

EDR ID: U001844418 **DIST/DIR:** 0.087 WNW **ELEVATION:** 179 **MAP ID:** C16

NAME: THE BANK OF NEW YORK

Rev: 01/01/2002

ADDRESS: 285 MAIN MALL
POUGHKEEPSIE, NY 12601
DUTCHESS

ID/Status: 3-502367

SOURCE: NY Department of Environmental Conservation

County Code: 13

Town or City: 13

Region: 3

Tank Id: 1

Tank Location: UNDERGROUND

Tank Status: In Service

Install Date: Not reported

Capacity (gals): 2000

Product Stored: NOS 1,2, OR 4 FUEL OIL

Tank Type: Steel/carbon steel

Tank Internal: Not reported

Tank External: Not reported

Pipe Location: Not reported

Pipe Type: Not reported

Pipe Internal: Not reported

Pipe External: Not reported

Second Containment: None

Leak Detection: None

Overfill Prot: Product Level Gauge

Dispenser: Suction

Date Tested: 11/15/2000

Next Test Date: 11/15/2005

Missing Data for Tank: Minor Data Missing

Date Closed: Not reported

Test Method: USTest 2000

Deleted: False

Updated: True

Lat/long: Not reported

Site Detail Report

Target Property: 331 MAIN STREET
POUGHKEEPSIE, NY 12601

JOB: NA

HIST UST

EDR ID: U003075354 **DIST/DIR:** 0.146 SSE **ELEVATION:** 183 **MAP ID:** I35

NAME: FIRST PRESBYTERIAN CHURCH **Rev:** 01/01/2002
ADDRESS: 100 CANNON ST **ID/Status:** 3-173320
POUGHKEEPSIE, NY 12601
DUTCHESS
SOURCE: NY Department of Environmental Conservation

HIST UST:
PBS Number: 3-173320
SPDES Number: Not reported
Emergency Contact: ROLAND E BUTTS
Emergency Telephone: (914) 452-8677
Operator: FRANK BURNETT
Operator Telephone: (914) 471-1214
Owner Name: FIRST PRESBYTERIAN CHURCH OF POUGHKEEPSIE
Owner Address: 100 CANNON ST
Owner City,St,Zip: POUGHKEEPSIE, NY 12601-2304
Owner Telephone: (914) 471-1214
Owner Type: Corporate/Commercial
Owner Subtype: Not reported
Mailing Name: FIRST PRESBYTERIAN CHURCH OF POUGHKEEPSIE
Mailing Address: 100 CANNON ST
Mailing Address 2: Not reported
Mailing City,St,Zip: POUGHKEEPSIE, NY 12601-2304
Mailing Contact: REV GILBERT MC KENZIE
Mailing Telephone: (914) 471-1214
Owner Mark: First Owner
Facility Status: 1 - Active PBS facility, i.e. total capacity of the PBS tanks is greater than 1,100 gallons, regardless if Subpart 360-14 tanks exist or not at the facility.
Facility Addr2: Not reported
SWIS ID: 1313
Old PBS Number: Not reported
Facility Type: SCHOOL
Facility Type: OTHER
Inspected Date: Not reported
Inspector: Not reported
Inspection Result: Not reported
Federal ID: Not reported
Certification Flag: False
Certification Date: 06/11/1998
Expiration Date: 06/30/2002
Renew Flag: False
Renewal Date: Not reported
Total Capacity: 3550
FAMT: True
Facility Screen: No Missing Data
Owner Screen: No Missing Data
Tank Screen: Minor Data Missing
Dead Letter: False
CBS Number: Not reported

- Continued on next page -

Site Detail Report

Target Property: 331 MAIN STREET
POUGHKEEPSIE, NY 12601

JOB: NA

HIST UST

EDR ID: U003075354 **DIST/DIR:** 0.146 SSE **ELEVATION:** 183 **MAP ID:** I35

NAME: FIRST PRESBYTERIAN CHURCH **Rev:** 01/01/2002
ADDRESS: 100 CANNON ST **ID/Status:** 3-173320
POUGHKEEPSIE, NY 12601
DUTCHESS
SOURCE: NY Department of Environmental Conservation

Town or City: POUGHKEEPSIE (C)
County Code: 13
Town or City: 13
Region: 3

Tank Id: 1
Tank Location: UNDERGROUND
Tank Status: Closed-Removed
Install Date: Not reported
Capacity (gals): 3000
Product Stored: NOS 1,2, OR 4 FUEL OIL
Tank Type: Steel/carbon steel
Tank Internal: Not reported
Tank External: Not reported
Pipe Location: Not reported
Pipe Type: GALVANIZED STEEL
Pipe Internal: Not reported
Pipe External: Not reported
Second Containment: None
Leak Detection: None
Overfill Prot: Not reported
Dispenser: Suction
Date Tested: 12/01/1987
Next Test Date: Not reported
Missing Data for Tank: Minor Data Missing
Date Closed: 07/01/1991
Test Method: AES System II
Deleted: False
Updated: True
Lat/long: Not reported

Tank Id: 2
Tank Location: UNDERGROUND
Tank Status: Closed-Removed
Install Date: Not reported
Capacity (gals): 2000
Product Stored: NOS 1,2, OR 4 FUEL OIL
Tank Type: Steel/carbon steel
Tank Internal: Not reported
Tank External: Not reported
Pipe Location: Not reported
Pipe Type: Not reported
Pipe Internal: Not reported
Pipe External: Not reported

- Continued on next page -

Site Detail Report

Target Property: 331 MAIN STREET
POUGHKEEPSIE, NY 12601

JOB: NA

HIST UST

EDR ID: U003075354 **DIST/DIR:** 0.146 SSE **ELEVATION:** 183 **MAP ID:** I35

NAME: FIRST PRESBYTERIAN CHURCH

Rev: 01/01/2002

ADDRESS: 100 CANNON ST
POUGHKEEPSIE, NY 12601
DUTCHESS

ID/Status: 3-173320

SOURCE: NY Department of Environmental Conservation

Second Containment: None
Leak Detection: None
Overfill Prot: Product Level Gauge
Dispenser: Suction
Date Tested: 12/01/1987
Next Test Date: Not reported
Missing Data for Tank: Minor Data Missing
Date Closed: 07/01/1991
Test Method: AES System II
Deleted: False
Updated: True
Lat/long: Not reported

Tank Id: 6
Tank Location: UNDERGROUND
Tank Status: In Service
Install Date: 19910701
Capacity (gals): 2000
Product Stored: NOS 1,2, OR 4 FUEL OIL
Tank Type: Fiberglass coated steel
Tank Internal: None
Tank External: Fiberglass
Pipe Location: Underground
Pipe Type: FIBERGLASS COATED STEEL
Pipe Internal: None
Pipe External: 50
Second Containment: 20
Leak Detection: 10
Overfill Prot: Catch Basin, Vent Whistle
Dispenser: Suction
Date Tested: Not reported
Next Test Date: Not reported
Missing Data for Tank: No Missing Data
Date Closed: Not reported
Test Method: Not reported
Deleted: False
Updated: True
Lat/long: Not reported

Tank Id: 7
Tank Location: UNDERGROUND
Tank Status: In Service
Install Date: 19910701

- Continued on next page -

Site Detail Report

Target Property: 331 MAIN STREET
POUGHKEEPSIE, NY 12601

JOB: NA

HIST UST

EDR ID: U003075354 **DIST/DIR:** 0.146 SSE **ELEVATION:** 183 **MAP ID:** I35

NAME: FIRST PRESBYTERIAN CHURCH

Rev: 01/01/2002

ADDRESS: 100 CANNON ST
POUGHKEEPSIE, NY 12601
DUTCHESS

ID/Status: 3-173320

SOURCE: NY Department of Environmental Conservation

Capacity (gals): 1000
Product Stored: NOS 1,2, OR 4 FUEL OIL
Tank Type: Fiberglass coated steel
Tank Internal: None
Tank External: Fiberglass
Pipe Location: Underground
Pipe Type: FIBERGLASS COATED STEEL
Pipe Internal: None
Pipe External: 50
Second Containment: 20
Leak Detection: 10
Overfill Prot: Catch Basin, Vent Whistle
Dispenser: Suction
Date Tested: Not reported
Next Test Date: Not reported
Missing Data for Tank: No Missing Data
Date Closed: Not reported
Test Method: Not reported
Deleted: False
Updated: True
Lat/long: Not reported

Site Detail Report

Target Property: 331 MAIN STREET
POUGHKEEPSIE, NY 12601

JOB: NA

HIST UST

EDR ID: U001843495 **DIST/DIR:** 0.158 West **ELEVATION:** 174 **MAP ID:** K40

NAME: POUGHKEEPSIE SAVINGS BANK FSB

Rev: 01/01/2002

ADDRESS: 21 MARKET STREET
POUGHKEEPSIE, NY 12601
DUTCHESS

ID/Status: 3-169196

SOURCE: NY Department of Environmental Conservation

HIST UST:

PBS Number: 3-169196

SPDES Number: Not reported

Emergency Contact: DEBRA FRIEDRICH

Emergency Telephone: (914) 266-5008

Operator: POUGHKEEPSIE SAVINGS BANK FSB

Operator Telephone: (914) 431-6200

Owner Name: POUGHKEEPSIE SAVINGS BANK FSB

Owner Address: 21 MARKET STREET POBOX 31

Owner City,St,Zip: POUGHKEEPSIE, NY 12602

Owner Telephone: (914) 431-6200

Owner Type: Corporate/Commercial

Owner Subtype: Not reported

Mailing Name: POUGHKEEPSIE SAVINGS BANK FSB

Mailing Address: 21 MARKET STREET

Mailing Address 2: PO BOX 31

Mailing City,St,Zip: POUGHKEEPSIE, NY 12602

Mailing Contact: Not reported

Mailing Telephone: (914) 431-6200

Owner Mark: First Owner

Facility Status: 1 - Active PBS facility, i.e. total capacity of the PBS tanks is greater than 1,100 gallons, regardless if Subpart 360-14 tanks exist or not at the facility.

Facility Addr2: Not reported

SWIS ID: 1313

Old PBS Number: Not reported

Facility Type: UTILITY

Inspected Date: Not reported

Inspector: Not reported

Inspection Result: Not reported

Federal ID: Not reported

Certification Flag: False

Certification Date: 08/28/1997

Expiration Date: 08/26/2002

Renew Flag: False

Renewal Date: Not reported

Total Capacity: 4000

FAMT: True

Facility Screen: No Missing Data

Owner Screen: No Missing Data

Tank Screen: No Missing Data

Dead Letter: False

CBS Number: Not reported

Town or City: POUGHKEEPSIE (C)

- Continued on next page -

Site Detail Report

Target Property: 331 MAIN STREET
POUGHKEEPSIE, NY 12601

JOB: NA

HIST UST

EDR ID: U001843495 **DIST/DIR:** 0.158 West **ELEVATION:** 174 **MAP ID:** K40

NAME: POUGHKEEPSIE SAVINGS BANK FSB

Rev: 01/01/2002

ADDRESS: 21 MARKET STREET
POUGHKEEPSIE, NY 12601
DUTCHESS

ID/Status: 3-169196

SOURCE: NY Department of Environmental Conservation

County Code: 13
Town or City: 13
Region: 3

Tank Id: 1
Tank Location: UNDERGROUND
Tank Status: In Service
Install Date: 19891001
Capacity (gals): 2000
Product Stored: NOS 1,2, OR 4 FUEL OIL
Tank Type: Steel/carbon steel
Tank Internal: None
Tank External: Jacketed
Pipe Location: Underground
Pipe Type: NONE
Pipe Internal: None
Pipe External: None
Second Containment: Vault (w/access)
Leak Detection: Electronic
Overfill Prot: High Level Alarm
Dispenser: Suction
Date Tested: Not reported
Next Test Date: 10/01/1999
Missing Data for Tank: No Missing Data
Date Closed: Not reported
Test Method: Not reported
Deleted: False
Updated: True
Lat/long: Not reported

Tank Id: 1
Tank Location: UNDERGROUND
Tank Status: Closed-Removed
Install Date: Not reported
Capacity (gals): 2000
Product Stored: NOS 1,2, OR 4 FUEL OIL
Tank Type: Steel/carbon steel
Tank Internal: Not reported
Tank External: Not reported
Pipe Location: Not reported
Pipe Type: Not reported
Pipe Internal: Not reported
Pipe External: Not reported
Second Containment: None

- Continued on next page -

Site Detail Report

Target Property: 331 MAIN STREET
POUGHKEEPSIE, NY 12601

JOB: NA

HIST UST

EDR ID: U001843495 **DIST/DIR:** 0.158 West **ELEVATION:** 174 **MAP ID:** K40

NAME: POUGHKEEPSIE SAVINGS BANK FSB **Rev:** 01/01/2002
ADDRESS: 21 MARKET STREET **ID/Status:** 3-169196
POUGHKEEPSIE, NY 12601
DUTCHESS
SOURCE: NY Department of Environmental Conservation

Leak Detection: None
Overfill Prot: Product Level Gauge
Dispenser: Suction
Date Tested: Not reported
Next Test Date: Not reported
Missing Data for Tank: Minor Data Missing
Date Closed: 10/01/1989
Test Method: Not reported
Deleted: False
Updated: True
Lat/long: Not reported

Tank Id: 2
Tank Location: UNDERGROUND
Tank Status: In Service
Install Date: 19891001
Capacity (gals): 2000
Product Stored: NOS 1,2, OR 4 FUEL OIL
Tank Type: Steel/carbon steel
Tank Internal: None
Tank External: Jacketed
Pipe Location: Underground
Pipe Type: NONE
Pipe Internal: None
Pipe External: None
Second Containment: Vault (w/access)
Leak Detection: Electronic
Overfill Prot: High Level Alarm
Dispenser: Suction
Date Tested: Not reported
Next Test Date: 10/01/1999
Missing Data for Tank: No Missing Data
Date Closed: Not reported
Test Method: Not reported
Deleted: False
Updated: True
Lat/long: Not reported

Tank Id: 2
Tank Location: UNDERGROUND
Tank Status: Closed-Removed
Install Date: Not reported
Capacity (gals): 2000

- Continued on next page -

Site Detail Report

Target Property: 331 MAIN STREET
POUGHKEEPSIE, NY 12601

JOB: NA

HIST UST

EDR ID: U001843495 **DIST/DIR:** 0.158 West **ELEVATION:** 174 **MAP ID:** K40

NAME: POUGHKEEPSIE SAVINGS BANK FSB

Rev: 01/01/2002

ADDRESS: 21 MARKET STREET
POUGHKEEPSIE, NY 12601
DUTCHESS

ID/Status: 3-169196

SOURCE: NY Department of Environmental Conservation

Product Stored: NOS 1,2, OR 4 FUEL OIL
Tank Type: Steel/carbon steel
Tank Internal: Not reported
Tank External: Not reported
Pipe Location: Not reported
Pipe Type: Not reported
Pipe Internal: Not reported
Pipe External: Not reported
Second Containment: None
Leak Detection: None
Overfill Prot: Product Level Gauge
Dispenser: Suction
Date Tested: Not reported
Next Test Date: Not reported
Missing Data for Tank: Minor Data Missing
Date Closed: 10/01/1989
Test Method: Not reported
Deleted: False
Updated: True
Lat/long: Not reported

Site Detail Report

Target Property: 331 MAIN STREET
POUGHKEEPSIE, NY 12601

JOB: NA

HIST UST

EDR ID: U001843822 **DIST/DIR:** 0.159 SW **ELEVATION:** 170 **MAP ID:** 41

NAME: J.D. JOHNSON CO. **Rev:** 01/01/2002
ADDRESS: 184 CHURCH STREET **ID/Status:** 3-409812
POUGHKEEPSIE, NY 12601
DUTCHESS
SOURCE: NY Department of Environmental Conservation

HIST UST:
PBS Number: 3-409812
SPDES Number: Not reported
Emergency Contact: JOHN FERRO
Emergency Telephone: (518) 382-0274
Operator: ANTHONY J MASTROIANNI
Operator Telephone: (914) 471-1020
Owner Name: WILLIAM LIA
Owner Address: 4101 STATE ST
Owner City,St,Zip: SCHENECADY, NY 12304
Owner Telephone: (518) 382-0274
Owner Type: Not reported
Owner Subtype: Not reported
Mailing Name: WILLIAM LIA
Mailing Address: 4101 STATE ST
Mailing Address 2: Not reported
Mailing City,St,Zip: SCHENECADY, NY 12304
Mailing Contact: Not reported
Mailing Telephone: (518) 382-0274
Owner Mark: First Owner
Facility Status: 1 - Active PBS facility, i.e. total capacity of the PBS tanks is greater than 1,100 gallons, regardless if Subpart 360-14 tanks exist or not at the facility.
Facility Addr2: Not reported
SWIS ID: 1313
Old PBS Number: Not reported
Facility Type: Not reported
Inspected Date: Not reported
Inspector: Not reported
Inspection Result: Not reported
Federal ID: Not reported
Certification Flag: False
Certification Date: 11/16/1987
Expiration Date: 11/16/1992
Renew Flag: False
Renewal Date: Not reported
Total Capacity: 3500
FAMT: True
Facility Screen: Minor Data Missing
Owner Screen: Minor Data Missing
Tank Screen: Minor Data Missing
Dead Letter: False
CBS Number: Not reported
Town or City: POUGHKEEPSIE (C)

- Continued on next page -

Site Detail Report

Target Property: 331 MAIN STREET
POUGHKEEPSIE, NY 12601

JOB: NA

HIST UST

EDR ID: U001843822 **DIST/DIR:** 0.159 SW **ELEVATION:** 170 **MAP ID:** 41

NAME: J.D. JOHNSON CO.

Rev: 01/01/2002

ADDRESS: 184 CHURCH STREET
POUGHKEEPSIE, NY 12601
DUTCHESS

ID/Status: 3-409812

SOURCE: NY Department of Environmental Conservation

County Code: 13

Town or City: 13

Region: 3

Tank Id: 1

Tank Location: UNDERGROUND

Tank Status: In Service

Install Date: 19691201

Capacity (gals): 3500

Product Stored: UNLEADED GASOLINE

Tank Type: Steel/carbon steel

Tank Internal: Not reported

Tank External: Not reported

Pipe Location: Not reported

Pipe Type: GALVANIZED STEEL

Pipe Internal: Not reported

Pipe External: Not reported

Second Containment: None

Leak Detection: None

Overfill Prot: Not reported

Dispenser: Suction

Date Tested: 01/01/1988

Next Test Date: 01/01/1993

Missing Data for Tank: Minor Data Missing

Date Closed: Not reported

Test Method: Horner EZ Check

Deleted: False

Updated: False

Lat/long: Not reported

Site Detail Report

Target Property: 331 MAIN STREET
POUGHKEEPSIE, NY 12601

JOB: NA

HIST UST

EDR ID: U003749743 **DIST/DIR:** 0.166 WNW **ELEVATION:** 173 **MAP ID:** M49

NAME: GSA **Rev:** 01/01/2002
ADDRESS: 235 MAIN STREET **ID/Status:** 3-601437
POUGHKEEPSIE, NY 12602
DUTCHESS
SOURCE: NY Department of Environmental Conservation

HIST UST:
PBS Number: 3-601437
SPDES Number: Not reported
Emergency Contact: S. MUNSON
Emergency Telephone: (973) 728-8855
Operator: BRUNO
Operator Telephone: (914) 334-9898
Owner Name: POUGHKEEPSIE FINANCIAL PLAZA
Owner Address: PO BOX 151
Owner City,St,Zip: POUGHKEEPSIE, NY 12602
Owner Telephone: (914) 334-9898
Owner Type: Corporate/Commercial
Owner Subtype: Not reported
Mailing Name: TANKTITE, INC.
Mailing Address: 1551 GREENWOOD LAKE TPKE.
Mailing Address 2: Not reported
Mailing City,St,Zip: HEWITT, NJ 07421
Mailing Contact: STEPHANIE MUNSON
Mailing Telephone: (973) 728-8855
Owner Mark: First Owner
Facility Status: 2 - Unregulated by PBS (the total capacity is less than 1,101 gallons)
and Subpart 360-14.
Facility Addr2: Not reported
SWIS ID: 1313
Old PBS Number: Not reported
Facility Type: OTHER
Inspected Date: Not reported
Inspector: Not reported
Inspection Result: Not reported
Federal ID: Not reported
Certification Flag: False
Certification Date: 09/27/2000
Expiration Date: 09/27/2005
Renew Flag: False
Renewal Date: Not reported
Total Capacity: 0
FAMT: True
Facility Screen: No Missing Data
Owner Screen: Minor Data Missing
Tank Screen: 0
Dead Letter: False
CBS Number: Not reported
Town or City: POUGHKEEPSIE (C)
County Code: 13

- Continued on next page -

Site Detail Report

Target Property: 331 MAIN STREET
POUGHKEEPSIE, NY 12601

JOB: NA

HIST UST

EDR ID: U003749743 **DIST/DIR:** 0.166 WNW **ELEVATION:** 173 **MAP ID:** M49

NAME: GSA **Rev:** 01/01/2002
ADDRESS: 235 MAIN STREET **ID/Status:** 3-601437
POUGHKEEPSIE, NY 12602
DUTCHESS
SOURCE: NY Department of Environmental Conservation

Town or City: 13
Region: 3

Tank Id: 1
Tank Location: UNDERGROUND
Tank Status: Closed-In Place
Install Date: 19770101
Capacity (gals): 5000
Product Stored: NOS 1,2, OR 4 FUEL OIL
Tank Type: Steel/carbon steel
Tank Internal: None
Tank External: None
Pipe Location: Underground
Pipe Type: FIBERGLASS COATED STEEL
Pipe Internal: None
Pipe External: None
Second Containment: None
Leak Detection: None
Overfill Prot: None
Dispenser: Suction
Date Tested: Not reported
Next Test Date: Not reported
Missing Data for Tank: No Missing Data
Date Closed: 07/25/2000
Test Method: Not reported
Deleted: False
Updated: True
Lat/long: Not reported

Site Detail Report

Target Property: 331 MAIN STREET
POUGHKEEPSIE, NY 12601

JOB: NA

HIST UST

EDR ID: U003075467 **DIST/DIR:** 0.168 SE **ELEVATION:** 185 **MAP ID:** L51

NAME: BELL ATLANTIC **Rev:** 01/01/2002
ADDRESS: 20 SOUTH HAMILTON STREET **ID/Status:** 3-184004
POUGHKEEPSIE, NY 12601
DUTCHESS
SOURCE: NY Department of Environmental Conservation

HIST UST:
PBS Number: 3-184004
SPDES Number: Not reported
Emergency Contact: BELL ATLANTIC
Emergency Telephone: (800) 386-9639
Operator: BELL ATLANTIC
Operator Telephone: (800) 339-6144
Owner Name: NEW YORK TELEPHONE
Owner Address: 221 E. 37TH ST. 4TH FLOOR
Owner City,St,Zip: NEW YORK, NY 10016
Owner Telephone: (800) 339-6144
Owner Type: Corporate/Commercial
Owner Subtype: New York Telephone
Mailing Name: BELL ATLANTIC
Mailing Address: 221 E. 37TH ST. 4TH FLOOR
Mailing Address 2: Not reported
Mailing City,St,Zip: NEW YORK, NY 10016
Mailing Contact: KATHLEEN TOBIN
Mailing Telephone: (212) 338-6731
Owner Mark: First Owner
Facility Status: 1 - Active PBS facility, i.e. total capacity of the PBS tanks is greater than 1,100 gallons, regardless if Subpart 360-14 tanks exist or not at the facility.
Facility Addr2: Not reported
SWIS ID: 1313
Old PBS Number: Not reported
Facility Type: UTILITY
Inspected Date: Not reported
Inspector: Not reported
Inspection Result: Not reported
Federal ID: Not reported
Certification Flag: False
Certification Date: 02/02/1998
Expiration Date: 02/03/2003
Renew Flag: False
Renewal Date: Not reported
Total Capacity: 10275
FAMT: True
Facility Screen: No Missing Data
Owner Screen: No Missing Data
Tank Screen: Minor Data Missing
Dead Letter: False
CBS Number: Not reported
Town or City: POUGHKEEPSIE (C)

- Continued on next page -

Site Detail Report

Target Property: 331 MAIN STREET
POUGHKEEPSIE, NY 12601

JOB: NA

HIST UST

EDR ID: U003075467 **DIST/DIR:** 0.168 SE **ELEVATION:** 185 **MAP ID:** L51

NAME: BELL ATLANTIC **Rev:** 01/01/2002
ADDRESS: 20 SOUTH HAMILTON STREET **ID/Status:** 3-184004
POUGHKEEPSIE, NY 12601
DUTCHESS
SOURCE: NY Department of Environmental Conservation

County Code: 13
Town or City: 13
Region: 3

Tank Id: 2
Tank Location: UNDERGROUND
Tank Status: Closed-Removed
Install Date: Not reported
Capacity (gals): 4000
Product Stored: DIESEL
Tank Type: Steel/carbon steel
Tank Internal: None
Tank External: None
Pipe Location: Underground
Pipe Type: STEEL/IRON
Pipe Internal: None
Pipe External: None
Second Containment: 20
Leak Detection: 60
Overfill Prot: High Level Alarm, Product Level Gauge
Dispenser: Suction
Date Tested: Not reported
Next Test Date: Not reported
Missing Data for Tank: No Missing Data
Date Closed: 04/01/1995
Test Method: Not reported
Deleted: False
Updated: True
Lat/long: Not reported

Tank Id: 3
Tank Location: UNDERGROUND
Tank Status: Closed-Removed
Install Date: Not reported
Capacity (gals): 4000
Product Stored: DIESEL
Tank Type: Steel/carbon steel
Tank Internal: None
Tank External: None
Pipe Location: Underground
Pipe Type: STEEL/IRON
Pipe Internal: None
Pipe External: None
Second Containment: 20

- Continued on next page -

Site Detail Report

Target Property: 331 MAIN STREET
POUGHKEEPSIE, NY 12601

JOB: NA

HIST UST

EDR ID: U003075467 **DIST/DIR:** 0.168 SE **ELEVATION:** 185 **MAP ID:** L51

NAME: BELL ATLANTIC

Rev: 01/01/2002

ADDRESS: 20 SOUTH HAMILTON STREET
POUGHKEEPSIE, NY 12601
DUTCHESS

ID/Status: 3-184004

SOURCE: NY Department of Environmental Conservation

Leak Detection: 60
Overfill Prot: High Level Alarm, Product Level Gauge
Dispenser: Suction
Date Tested: Not reported
Next Test Date: Not reported
Missing Data for Tank: No Missing Data
Date Closed: 04/01/1995
Test Method: Not reported
Deleted: False
Updated: True
Lat/long: Not reported

Tank Id: 4
Tank Location: UNDERGROUND
Tank Status: Closed-Removed
Install Date: 19911201
Capacity (gals): 10000
Product Stored: DIESEL
Tank Type: Fiberglass coated steel
Tank Internal: Other
Tank External: 20
Pipe Location: Underground
Pipe Type: STEEL/IRON
Pipe Internal: Other
Pipe External: 50
Second Containment: 20
Leak Detection: 26
Overfill Prot: Catch Basin, None
Dispenser: Suction
Date Tested: Not reported
Next Test Date: Not reported
Missing Data for Tank: No Missing Data
Date Closed: 07/01/1997
Test Method: Not reported
Deleted: False
Updated: True
Lat/long: Not reported

Tank Id: 7
Tank Location: UNDERGROUND
Tank Status: In Service
Install Date: 19970701
Capacity (gals): 10000

- Continued on next page -

Site Detail Report

Target Property: 331 MAIN STREET
POUGHKEEPSIE, NY 12601

JOB: NA

HIST UST

EDR ID: U003075467 **DIST/DIR:** 0.168 SE **ELEVATION:** 185 **MAP ID:** L51

NAME: BELL ATLANTIC

Rev: 01/01/2002

ADDRESS: 20 SOUTH HAMILTON STREET
POUGHKEEPSIE, NY 12601
DUTCHESS

ID/Status: 3-184004

SOURCE: NY Department of Environmental Conservation

Product Stored: DIESEL
Tank Type: Fiberglass reinforced plastic [FRP]
Tank Internal: Not reported
Tank External: Fiberglass
Pipe Location: Underground
Pipe Type: OTHER
Pipe Internal: Other
Pipe External: Jacketed
Second Containment: Vault (w/access)
Leak Detection: 14
Overfill Prot: High Level Alarm, Catch Basin
Dispenser: Suction
Date Tested: Not reported
Next Test Date: 07/01/2012
Missing Data for Tank: Minor Data Missing
Date Closed: Not reported
Test Method: Not reported
Deleted: False
Updated: True
Lat/long: Not reported

Site Detail Report

Target Property: 331 MAIN STREET
POUGHKEEPSIE, NY 12601

JOB: NA

HIST UST

EDR ID: U000414387 **DIST/DIR:** 0.181 ESE **ELEVATION:** 181 **MAP ID:** P58

NAME: NEW YORK TELEPHONE **Rev:** 01/01/2002
ADDRESS: 412 MAIN ST **ID/Status:** 3-183970
POUGHKEEPSIE, NY 12601
DUTCHESS
SOURCE: NY Department of Environmental Conservation

HIST UST:
PBS Number: 3-183970
SPDES Number: Not reported
Emergency Contact: MIKE MULLANEY
Emergency Telephone: (718) 330-8383
Operator: NEW YORK TELEPHONE
Operator Telephone: (718) 330-8383
Owner Name: NEW YORK TELEPHONE
Owner Address: 158 STATE ST ROOM 400A
Owner City,St,Zip: ALBANY, NY 12207
Owner Telephone: (718) 330-8383
Owner Type: Corporate/Commercial
Owner Subtype: New York Telephone
Mailing Name: NEW YORK TELEPHONE
Mailing Address: 158 STATE ST
Mailing Address 2: ROOM 400A
Mailing City,St,Zip: ALBANY, NY 12207
Mailing Contact: MIKE MULLANEY
Mailing Telephone: (518) 471-8219
Owner Mark: First Owner
Facility Status: 2 - Unregulated by PBS (the total capacity is less than 1,101 gallons)
and Subpart 360-14.
Facility Addr2: Not reported
SWIS ID: 1313
Old PBS Number: Not reported
Facility Type: Not reported
Inspected Date: Not reported
Inspector: Not reported
Inspection Result: Not reported
Federal ID: Not reported
Certification Flag: False
Certification Date: 08/26/1987
Expiration Date: 08/26/1992
Renew Flag: False
Renewal Date: Not reported
Total Capacity: 0
FAMT: True
Facility Screen: Minor Data Missing
Owner Screen: No Missing Data
Tank Screen: 0
Dead Letter: False
CBS Number: Not reported
Town or City: POUGHKEEPSIE (C)
County Code: 13

- Continued on next page -

Site Detail Report

Target Property: 331 MAIN STREET
POUGHKEEPSIE, NY 12601

JOB: NA

HIST UST

EDR ID: U000414387 **DIST/DIR:** 0.181 ESE **ELEVATION:** 181 **MAP ID:** P58

NAME: NEW YORK TELEPHONE

Rev: 01/01/2002

ADDRESS: 412 MAIN ST
POUGHKEEPSIE, NY 12601
DUTCHESS

ID/Status: 3-183970

SOURCE: NY Department of Environmental Conservation

Town or City: 13
Region: 3

Tank Id: 1
Tank Location: UNDERGROUND
Tank Status: Closed-Removed
Install Date: Not reported
Capacity (gals): 3000
Product Stored: NOS 1,2, OR 4 FUEL OIL
Tank Type: Steel/carbon steel
Tank Internal: Not reported
Tank External: Not reported
Pipe Location: Not reported
Pipe Type: STEEL/IRON
Pipe Internal: Not reported
Pipe External: Not reported
Second Containment: None
Leak Detection: None
Overfill Prot: Not reported
Dispenser: Suction
Date Tested: Not reported
Next Test Date: Not reported
Missing Data for Tank: Minor Data Missing
Date Closed: 06/01/1987
Test Method: Not reported
Deleted: False
Updated: True
Lat/long: Not reported

Site Detail Report

Target Property: 331 MAIN STREET
POUGHKEEPSIE, NY 12601

JOB: NA

HIST UST

EDR ID: U000414334 **DIST/DIR:** 0.185 East **ELEVATION:** 168 **MAP ID:** 59

NAME: GETTY #00179 **Rev:** 01/01/2002
ADDRESS: 355 MILL STREET **ID/Status:** 3-175099
POUGHKEEPSIE, NY 12601
DUTCHESS
SOURCE: NY Department of Environmental Conservation

HIST UST:
PBS Number: 3-175099
SPDES Number: Not reported
Emergency Contact: SCOTT HANLEY
Emergency Telephone: (718) 324-5110
Operator: DAWOOD AHMED
Operator Telephone: (914) 473-1442
Owner Name: GETTY
Owner Address: 125 JERICHO TURNPIKE
Owner City,St,Zip: JERICHO, NY 11753
Owner Telephone: (516) 338-6000
Owner Type: Corporate/Commercial
Owner Subtype: Not reported
Mailing Name: GETTY
Mailing Address: 125 JERICHO TURNPIKE
Mailing Address 2: Not reported
Mailing City,St,Zip: JERICHO, NY 11753
Mailing Contact: SCOTT HANLEY
Mailing Telephone: (516) 338-6000
Owner Mark: First Owner
Facility Status: 1 - Active PBS facility, i.e. total capacity of the PBS tanks is greater than 1,100 gallons, regardless if Subpart 360-14 tanks exist or not at the facility.
Facility Addr2: Not reported
SWIS ID: 1346
Old PBS Number: Not reported
Facility Type: RETAIL GASOLINE SALES
Inspected Date: Not reported
Inspector: Not reported
Inspection Result: Not reported
Federal ID: Not reported
Certification Flag: False
Certification Date: 04/08/1998
Expiration Date: 06/30/2002
Renew Flag: False
Renewal Date: Not reported
Total Capacity: 24000
FAMT: True
Facility Screen: No Missing Data
Owner Screen: Minor Data Missing
Tank Screen: No Missing Data
Dead Letter: False
CBS Number: Not reported
Town or City: POUGHKEEPSIE

- Continued on next page -

Site Detail Report

Target Property: 331 MAIN STREET
POUGHKEEPSIE, NY 12601

JOB: NA

HIST UST

EDR ID: U000414334 **DIST/DIR:** 0.185 East **ELEVATION:** 168 **MAP ID:** 59

NAME: GETTY #00179 **Rev:** 01/01/2002
ADDRESS: 355 MILL STREET **ID/Status:** 3-175099
POUGHKEEPSIE, NY 12601
DUTCHESS
SOURCE: NY Department of Environmental Conservation

County Code: 13
Town or City: 46
Region: 3

Tank Id: 1
Tank Location: UNDERGROUND
Tank Status: In Service
Install Date: 19790501
Capacity (gals): 8000
Product Stored: UNLEADED GASOLINE
Tank Type: Fiberglass reinforced plastic [FRP]
Tank Internal: Fiberglass Liner (FRP)
Tank External: Fiberglass
Pipe Location: Underground
Pipe Type: STAINLESS STEEL ALLOY
Pipe Internal: Fiberglass Liner (FRP)
Pipe External: Fiberglass
Second Containment: None
Leak Detection: 90
Overfill Prot: Automatic Shut-Off, Catch Basin
Dispenser: Suction
Date Tested: 07/01/1996
Next Test Date: 07/01/2001
Missing Data for Tank: No Missing Data
Date Closed: Not reported
Test Method: Unknown
Deleted: False
Updated: True
Lat/long: Not reported

Tank Id: 2
Tank Location: UNDERGROUND
Tank Status: In Service
Install Date: 19790501
Capacity (gals): 8000
Product Stored: UNLEADED GASOLINE
Tank Type: Fiberglass reinforced plastic [FRP]
Tank Internal: Fiberglass Liner (FRP)
Tank External: Fiberglass
Pipe Location: Underground
Pipe Type: STAINLESS STEEL ALLOY
Pipe Internal: Fiberglass Liner (FRP)
Pipe External: Fiberglass
Second Containment: None

- Continued on next page -

Site Detail Report

Target Property: 331 MAIN STREET
POUGHKEEPSIE, NY 12601

JOB: NA

HIST UST

EDR ID: U000414334 **DIST/DIR:** 0.185 East **ELEVATION:** 168 **MAP ID:** 59

NAME: GETTY #00179 **Rev:** 01/01/2002
ADDRESS: 355 MILL STREET **ID/Status:** 3-175099
POUGHKEEPSIE, NY 12601
DUTCHESS
SOURCE: NY Department of Environmental Conservation

Leak Detection: 90
Overfill Prot: Automatic Shut-Off, Catch Basin
Dispenser: Suction
Date Tested: 07/01/1996
Next Test Date: 07/01/2001
Missing Data for Tank: No Missing Data
Date Closed: Not reported
Test Method: Not reported
Deleted: False
Updated: True
Lat/long: Not reported

Tank Id: 3
Tank Location: UNDERGROUND
Tank Status: In Service
Install Date: 19790501
Capacity (gals): 8000
Product Stored: UNLEADED GASOLINE
Tank Type: Fiberglass reinforced plastic [FRP]
Tank Internal: Fiberglass Liner (FRP)
Tank External: Fiberglass
Pipe Location: Underground
Pipe Type: STAINLESS STEEL ALLOY
Pipe Internal: Fiberglass Liner (FRP)
Pipe External: Fiberglass
Second Containment: None
Leak Detection: 90
Overfill Prot: Automatic Shut-Off, Catch Basin
Dispenser: Suction
Date Tested: 07/01/1996
Next Test Date: 07/01/2001
Missing Data for Tank: No Missing Data
Date Closed: Not reported
Test Method: Tankology [Vacutect]
Deleted: False
Updated: True
Lat/long: Not reported

Site Detail Report

Target Property: 331 MAIN STREET
POUGHKEEPSIE, NY 12601

JOB: NA

HIST UST

EDR ID: U003075799 **DIST/DIR:** 0.191 NNW **ELEVATION:** 175 **MAP ID:** Q61

NAME: FIRST BAPTIST CHURCH **Rev:** 01/01/2002
ADDRESS: 260 MILL STREET **ID/Status:** 3-600171
POUGHKEEPSIE, NY 12601
DUTCHESS
SOURCE: NY Department of Environmental Conservation

HIST UST:
PBS Number: 3-600171
SPDES Number: Not reported
Emergency Contact: JOHN BRODERICK
Emergency Telephone: (914) 229-2460
Operator: JOHN BRODERICK
Operator Telephone: (914) 454-1340
Owner Name: FIRST BAPTIST CHURCH
Owner Address: 260 MILL STREET
Owner City,St,Zip: POUGHKEEPSIE, NY 12601
Owner Telephone: (914) 454-1340
Owner Type: Not reported
Owner Subtype: Not reported
Mailing Name: FIRST BAPTIST CHURCH
Mailing Address: 260 MILL STREET
Mailing Address 2: Not reported
Mailing City,St,Zip: POUGHKEEPSIE, NY 12601
Mailing Contact: BOARD OF TRUSTEES
Mailing Telephone: (914) 454-1340
Owner Mark: First Owner
Facility Status: 2 - Unregulated by PBS (the total capacity is less than 1,101 gallons)
and Subpart 360-14.
Facility Addr2: Not reported
SWIS ID: 1313
Old PBS Number: Not reported
Facility Type: OTHER
Inspected Date: Not reported
Inspector: Not reported
Inspection Result: Not reported
Federal ID: Not reported
Certification Flag: False
Certification Date: 12/16/1991
Expiration Date: 12/16/1996
Renew Flag: False
Renewal Date: Not reported
Total Capacity: 550
FAMT: True
Facility Screen: No Missing Data
Owner Screen: Minor Data Missing
Tank Screen: No Missing Data
Dead Letter: False
CBS Number: Not reported
Town or City: POUGHKEEPSIE (C)
County Code: 13

- Continued on next page -

Site Detail Report

Target Property: 331 MAIN STREET
POUGHKEEPSIE, NY 12601

JOB: NA

HIST UST

EDR ID: U003075799 **DIST/DIR:** 0.191 NNW **ELEVATION:** 175 **MAP ID:** Q61

NAME: FIRST BAPTIST CHURCH

Rev: 01/01/2002

ADDRESS: 260 MILL STREET
POUGHKEEPSIE, NY 12601
DUTCHESS

ID/Status: 3-600171

SOURCE: NY Department of Environmental Conservation

Town or City: 13
Region: 3

Tank Id: 1
Tank Location: UNDERGROUND
Tank Status: Closed-Removed
Install Date: 19561201
Capacity (gals): 1500
Product Stored: NOS 1,2, OR 4 FUEL OIL
Tank Type: Steel/carbon steel
Tank Internal: None
Tank External: None
Pipe Location: Underground
Pipe Type: GALVANIZED STEEL
Pipe Internal: None
Pipe External: None
Second Containment: None
Leak Detection: None
Overfill Prot: None
Dispenser: Gravity
Date Tested: Not reported
Next Test Date: Not reported
Missing Data for Tank: No Missing Data
Date Closed: 05/01/1992
Test Method: Not reported
Deleted: False
Updated: True
Lat/long: Not reported

Site Detail Report

Target Property: 331 MAIN STREET
POUGHKEEPSIE, NY 12601

JOB: NA

HIST UST

EDR ID: U001843074 **DIST/DIR:** 0.197 WSW **ELEVATION:** 170 **MAP ID:** R64

NAME: NY STATE ARMORY **Rev:** 01/01/2002
ADDRESS: 61 MARKET ST **ID/Status:** 3-391913
POUGHKEEPSIE, NY 12601
DUTCHESS
SOURCE: NY Department of Environmental Conservation

HIST UST:
PBS Number: 3-391913
SPDES Number: Not reported
Emergency Contact: ENVIROMENTAL OFFICER-NYS DMNA
Emergency Telephone: (518) 459-2550
Operator: NYS DIV MILITARY NAVAL AFFAIRS
Operator Telephone: (914) 236-7478
Owner Name: NYS DIV MILITARY NAVAL AFFAIRS
Owner Address: 330 OLD NISKAYUNA RD
Owner City,St,Zip: LATHAM, NY 12110-2224
Owner Telephone: (518) 786-4548
Owner Type: State Government
Owner Subtype: NYS Division of Military Naval Affairs
Mailing Name: NYS DIV MILITARY NAVAL AFFAIRS
Mailing Address: 330 OLD NISKAYUNA RD
Mailing Address 2: Not reported
Mailing City,St,Zip: LATHAM, NY 12110-2224
Mailing Contact: Not reported
Mailing Telephone: (518) 786-4548
Owner Mark: First Owner
Facility Status: 2 - Unregulated by PBS (the total capacity is less than 1,101 gallons)
and Subpart 360-14.
Facility Addr2: Not reported
SWIS ID: 1313
Old PBS Number: Not reported
Facility Type: Not reported
Inspected Date: Not reported
Inspector: Not reported
Inspection Result: Not reported
Federal ID: Not reported
Certification Flag: False
Certification Date: 06/18/1987
Expiration Date: 06/18/1992
Renew Flag: False
Renewal Date: Not reported
Total Capacity: 0
FAMT: True
Facility Screen: Minor Data Missing
Owner Screen: Minor Data Missing
Tank Screen: 0
Dead Letter: False
CBS Number: Not reported
Town or City: POUGHKEEPSIE (C)
County Code: 13

- Continued on next page -

Site Detail Report

Target Property: 331 MAIN STREET
POUGHKEEPSIE, NY 12601

JOB: NA

HIST UST

EDR ID: U001843074 **DIST/DIR:** 0.197 WSW **ELEVATION:** 170 **MAP ID:** R64

NAME: NY STATE ARMORY **Rev:** 01/01/2002
ADDRESS: 61 MARKET ST **ID/Status:** 3-391913
POUGHKEEPSIE, NY 12601
DUTCHESS
SOURCE: NY Department of Environmental Conservation

Town or City: 13
Region: 3

Tank Id: 1
Tank Location: UNDERGROUND
Tank Status: Closed Before April 1, 1991
Install Date: 19500801
Capacity (gals): 8000
Product Stored: NOS 1,2, OR 4 FUEL OIL
Tank Type: Steel/carbon steel
Tank Internal: Not reported
Tank External: Not reported
Pipe Location: Not reported
Pipe Type: STEEL/IRON
Pipe Internal: Not reported
Pipe External: Not reported
Second Containment: None
Leak Detection: None
Overfill Prot: Product Level Gauge
Dispenser: Suction
Date Tested: Not reported
Next Test Date: Not reported
Missing Data for Tank: Minor Data Missing
Date Closed: Not reported
Test Method: Not reported
Deleted: False
Updated: False
Lat/long: Not reported

Tank Id: 2
Tank Location: UNDERGROUND
Tank Status: Closed-Removed
Install Date: 19680601
Capacity (gals): 1000
Product Stored: UNLEADED GASOLINE
Tank Type: Fiberglass reinforced plastic [FRP]
Tank Internal: Not reported
Tank External: Not reported
Pipe Location: Not reported
Pipe Type: STEEL/IRON
Pipe Internal: Not reported
Pipe External: Not reported
Second Containment: None
Leak Detection: None

- Continued on next page -

Site Detail Report

Target Property: 331 MAIN STREET
POUGHKEEPSIE, NY 12601

JOB: NA

HIST UST

EDR ID: U001843074 **DIST/DIR:** 0.197 WSW **ELEVATION:** 170 **MAP ID:** R64

NAME: NY STATE ARMORY

Rev: 01/01/2002

ADDRESS: 61 MARKET ST
POUGHKEEPSIE, NY 12601
DUTCHESS

ID/Status: 3-391913

SOURCE: NY Department of Environmental Conservation

Overfill Prot: Not reported
Dispenser: Suction
Date Tested: Not reported
Next Test Date: Not reported
Missing Data for Tank: Minor Data Missing
Date Closed: 09/01/1993
Test Method: Not reported
Deleted: False
Updated: True
Lat/long: Not reported

Site Detail Report

Target Property: 331 MAIN STREET
POUGHKEEPSIE, NY 12601

JOB: NA

HIST UST

EDR ID: U000378020 **DIST/DIR:** 0.197 WSW **ELEVATION:** 170 **MAP ID:** R65

NAME: 60 MARKET ST OFFICE BUILDING **Rev:** 01/01/2002
ADDRESS: 60 MARKET ST **ID/Status:** 3-049697
POUGHKEEPSIE, NY 12601
DUTCHESS
SOURCE: NY Department of Environmental Conservation

HIST UST:
PBS Number: 3-049697
SPDES Number: Not reported
Emergency Contact: UNKNOWN
Emergency Telephone: (914) 486-2121
Operator: ROBERT RORABACK
Operator Telephone: (914) 486-2121
Owner Name: DUTCHESS COUNTY DPW
Owner Address: 22 MARKET PLACE
Owner City,St,Zip: POUGHKEEPSIE, NY 12601
Owner Telephone: (914) 486-2121
Owner Type: Local Government
Owner Subtype: Not reported
Mailing Name: DUTCHESS COUNTY DPW
Mailing Address: 22 MARKET PLACE
Mailing Address 2: Not reported
Mailing City,St,Zip: POUGHKEEPSIE, NY 12601
Mailing Contact: COMMISSIONER OF DPW
Mailing Telephone: (914) 486-2121
Owner Mark: Third Owner
Facility Status: 3 - Administratively closed (reasons include business is closed and/or mail is undeliverable, and staff cannot check if tanks were removed; or a duplicate registration was generated).
Facility Addr2: Not reported
SWIS ID: 1313
Old PBS Number: Not reported
Facility Type: OTHER
Inspected Date: Not reported
Inspector: Not reported
Inspection Result: Not reported
Federal ID: Not reported
Certification Flag: True
Certification Date: Not reported
Expiration Date: 04/14/2004
Renew Flag: False
Renewal Date: Not reported
Total Capacity: 0
FAMT: True
Facility Screen: No Missing Data
Owner Screen: No Missing Data
Tank Screen: Minor Data Missing
Dead Letter: False
CBS Number: Not reported
Town or City: POUGHKEEPSIE (C)

- Continued on next page -

Site Detail Report

Target Property: 331 MAIN STREET
POUGHKEEPSIE, NY 12601

JOB: NA

HIST UST

EDR ID: U000378020 **DIST/DIR:** 0.197 WSW **ELEVATION:** 170 **MAP ID:** R65

NAME: 60 MARKET ST OFFICE BUILDING

Rev: 01/01/2002

ADDRESS: 60 MARKET ST
POUGHKEEPSIE, NY 12601
DUTCHESS

ID/Status: 3-049697

SOURCE: NY Department of Environmental Conservation

County Code: 13

Town or City: 13

Region: 3

Tank Id: 60M1

Tank Location: UNDERGROUND

Tank Status: Undefined

Install Date: 19860801

Capacity (gals): 10000

Product Stored: NOS 1,2, OR 4 FUEL OIL

Tank Type: Steel/carbon steel

Tank Internal: Not reported

Tank External: Sacrificial Anode

Pipe Location: Not reported

Pipe Type: GALVANIZED STEEL

Pipe Internal: Not reported

Pipe External: Not reported

Second Containment: Vault (w/o access)

Leak Detection: Groundwater Well

Overfill Prot: Product Level Gauge

Dispenser: Gravity

Date Tested: Not reported

Next Test Date: Not reported

Missing Data for Tank: Minor Data Missing

Date Closed: 04/01/1999

Test Method: Not reported

Deleted: False

Updated: True

Lat/long: Not reported

Site Detail Report

Target Property: 331 MAIN STREET
POUGHKEEPSIE, NY 12601

JOB: NA

HIST UST

EDR ID: 1000121903 **DIST/DIR:** 0.214 ENE **ELEVATION:** 168 **MAP ID:** U75

NAME: OUR LADY OF LOURDES HIGH SCHOOL **Rev:** 01/01/2002
ADDRESS: 29 N HAMILTON ST **ID/Status:** 3-079073
POUGHKEEPSIE, NY 12601

SOURCE: NY Department of Environmental Conservation

HIST UST:
PBS Number: 3-079073
SPDES Number: Not reported
Emergency Contact: PETER M. KALEY
Emergency Telephone: (914) 473-9482
Operator: OUR LADY OF LOURDES HIGH SCH
Operator Telephone: (914) 471-4000
Owner Name: ARCHDIOCESE OF NEW YORK
Owner Address: 1011 FIRST AVENUE
Owner City,St,Zip: NEW YORK, NY 10022
Owner Telephone: (212) 371-1000
Owner Type: Not reported
Owner Subtype: Not reported
Mailing Name: ARCHDIOCESE OF NEW YORK
Mailing Address: 1011 FIRST AVENUE
Mailing Address 2: Not reported
Mailing City,St,Zip: NEW YORK, NY 10022
Mailing Contact: EMS INC EDWARD WOODS
Mailing Telephone: (212) 371-1000
Owner Mark: First Owner
Facility Status: 3 - Administratively closed (reasons include business is closed and/or
mail is undeliverable, and staff cannot check if tanks were removed;
or a duplicate registration was generated).
Facility Addr2: Not reported
SWIS ID: 1313
Old PBS Number: Not reported
Facility Type: SCHOOL
Inspected Date: Not reported
Inspector: Not reported
Inspection Result: Not reported
Federal ID: Not reported
Certification Flag: False
Certification Date: 03/13/1992
Expiration Date: 03/24/1997
Renew Flag: False
Renewal Date: Not reported
Total Capacity: 0
FAMT: True
Facility Screen: No Missing Data
Owner Screen: Minor Data Missing
Tank Screen: 0
Dead Letter: False
CBS Number: Not reported
Town or City: POUGHKEEPSIE (C)

- Continued on next page -

Site Detail Report

Target Property: 331 MAIN STREET
POUGHKEEPSIE, NY 12601

JOB: NA

HIST UST

EDR ID: 1000121903 **DIST/DIR:** 0.214 ENE **ELEVATION:** 168 **MAP ID:** U75

NAME: OUR LADY OF LOURDES HIGH SCHOOL **Rev:** 01/01/2002
ADDRESS: 29 N HAMILTON ST **ID/Status:** 3-079073
POUGHKEEPSIE, NY 12601

SOURCE: NY Department of Environmental Conservation

County Code: 13
Town or City: 13
Region: 3

Tank Id: 1
Tank Location: UNDERGROUND
Tank Status: Undefined
Install Date: 19580101
Capacity (gals): 10000
Product Stored: NOS 1,2, OR 4 FUEL OIL
Tank Type: Steel/carbon steel
Tank Internal: Epoxy Liner
Tank External: Not reported
Pipe Location: Not reported
Pipe Type: STEEL/IRON
Pipe Internal: Not reported
Pipe External: Not reported
Second Containment: None
Leak Detection: None
Overfill Prot: Product Level Gauge
Dispenser: Suction
Date Tested: 08/01/1987
Next Test Date: 08/01/1992
Missing Data for Tank: Minor Data Missing
Date Closed: 06/01/1998
Test Method: Horner EZ Check
Deleted: False
Updated: False
Lat/long: Not reported

Tank Id: 2
Tank Location: UNDERGROUND
Tank Status: Closed Before April 1, 1991
Install Date: 19600701
Capacity (gals): 2000
Product Stored: NOS 1,2, OR 4 FUEL OIL
Tank Type: Steel/carbon steel
Tank Internal: Not reported
Tank External: Not reported
Pipe Location: Not reported
Pipe Type: STEEL/IRON
Pipe Internal: Not reported
Pipe External: Not reported
Second Containment: None

- Continued on next page -

Site Detail Report

Target Property: 331 MAIN STREET
POUGHKEEPSIE, NY 12601

JOB: NA

HIST UST

EDR ID: 1000121903 **DIST/DIR:** 0.214 ENE **ELEVATION:** 168 **MAP ID:** U75

NAME: OUR LADY OF LOURDES HIGH SCHOOL **Rev:** 01/01/2002
ADDRESS: 29 N HAMILTON ST **ID/Status:** 3-079073
POUGHKEEPSIE, NY 12601

SOURCE: NY Department of Environmental Conservation

Leak Detection: None
Overfill Prot: Product Level Gauge
Dispenser: Suction
Date Tested: Not reported
Next Test Date: Not reported
Missing Data for Tank: Minor Data Missing
Date Closed: Not reported
Test Method: Not reported
Deleted: False
Updated: False
Lat/long: Not reported

Tank Id: 3
Tank Location: UNDERGROUND
Tank Status: Undefined
Install Date: 19600701
Capacity (gals): 2500
Product Stored: NOS 1,2, OR 4 FUEL OIL
Tank Type: Steel/carbon steel
Tank Internal: Not reported
Tank External: Not reported
Pipe Location: Not reported
Pipe Type: STEEL/IRON
Pipe Internal: Not reported
Pipe External: Not reported
Second Containment: None
Leak Detection: None
Overfill Prot: Not reported
Dispenser: Suction
Date Tested: 08/01/1987
Next Test Date: 08/01/1992
Missing Data for Tank: Minor Data Missing
Date Closed: 06/01/1998
Test Method: Horner EZ Check
Deleted: False
Updated: False
Lat/long: Not reported

Tank Id: 4
Tank Location: UNDERGROUND
Tank Status: Undefined
Install Date: Not reported
Capacity (gals): 1000

- Continued on next page -

Site Detail Report

Target Property: 331 MAIN STREET
POUGHKEEPSIE, NY 12601

JOB: NA

HIST UST

EDR ID: 1000121903 **DIST/DIR:** 0.214 ENE **ELEVATION:** 168 **MAP ID:** U75

NAME: OUR LADY OF LOURDES HIGH SCHOOL **Rev:** 01/01/2002
ADDRESS: 29 N HAMILTON ST **ID/Status:** 3-079073
POUGHKEEPSIE, NY 12601

SOURCE: NY Department of Environmental Conservation

Product Stored: NOS 1,2, OR 4 FUEL OIL
Tank Type: Steel/carbon steel
Tank Internal: Not reported
Tank External: Not reported
Pipe Location: Not reported
Pipe Type: STEEL/IRON
Pipe Internal: Not reported
Pipe External: Not reported
Second Containment: None
Leak Detection: None
Overfill Prot: Not reported
Dispenser: Suction
Date Tested: Not reported
Next Test Date: Not reported
Missing Data for Tank: Minor Data Missing
Date Closed: 06/01/1998
Test Method: Not reported
Deleted: False
Updated: False
Lat/long: Not reported

Tank Id: 5
Tank Location: UNDERGROUND, VAULTED, WITH ACCESS
Tank Status: Undefined
Install Date: 19871001
Capacity (gals): 275
Product Stored: NOS 1,2, OR 4 FUEL OIL
Tank Type: Steel/carbon steel
Tank Internal: Not reported
Tank External: Not reported
Pipe Location: Not reported
Pipe Type: STEEL/IRON
Pipe Internal: Not reported
Pipe External: Not reported
Second Containment: None
Leak Detection: None
Overfill Prot: Product Level Gauge
Dispenser: Suction
Date Tested: Not reported
Next Test Date: Not reported
Missing Data for Tank: Minor Data Missing
Date Closed: 06/01/1998
Test Method: Not reported
Deleted: False

- Continued on next page -

Site Detail Report

Target Property: 331 MAIN STREET
POUGHKEEPSIE, NY 12601

JOB: NA

HIST UST

EDR ID: 1000121903 **DIST/DIR:** 0.214 ENE **ELEVATION:** 168 **MAP ID:** U75

NAME: OUR LADY OF LOURDES HIGH SCHOOL
ADDRESS: 29 N HAMILTON ST
POUGHKEEPSIE, NY 12601

Rev: 01/01/2002
ID/Status: 3-079073

SOURCE: NY Department of Environmental Conservation

Updated: False
Lat/long: Not reported

Tank Id: 6
Tank Location: UNDERGROUND, VAULTED, WITH ACCESS
Tank Status: Undefined
Install Date: 19871001
Capacity (gals): 275
Product Stored: NOS 1,2, OR 4 FUEL OIL
Tank Type: Steel/carbon steel
Tank Internal: Not reported
Tank External: Not reported
Pipe Location: Not reported
Pipe Type: STEEL/IRON
Pipe Internal: Not reported
Pipe External: Not reported
Second Containment: None
Leak Detection: None
Overfill Prot: Product Level Gauge
Dispenser: Suction
Date Tested: Not reported
Next Test Date: Not reported
Missing Data for Tank: Minor Data Missing
Date Closed: 06/01/1998
Test Method: Not reported
Deleted: False
Updated: False
Lat/long: Not reported

Site Detail Report

Target Property: 331 MAIN STREET
POUGHKEEPSIE, NY 12601

JOB: NA

HIST UST

EDR ID: U003080395 **DIST/DIR:** 0.230 WNW **ELEVATION:** 164 **MAP ID:** T78

NAME: DUTCHESS COUNTY COMPLEX **Rev:** 01/01/2002
ADDRESS: 228-236 MAIN STREET AND
POUGHKEEPSIE, NY 12601
DUTCHESS **ID/Status:** 3-600871
SOURCE: NY Department of Environmental Conservation

HIST UST:
PBS Number: 3-600871
SPDES Number: Not reported
Emergency Contact: RADIO DISPATCHER
Emergency Telephone: (845) 486-2900
Operator: KENNETH MONAHAN
Operator Telephone: (845) 486-2121
Owner Name: COUNTY OF DUTCHESS DPW
Owner Address: 22 MARKET PLACE
Owner City,St,Zip: POUGHKEEPSIE, NY 12601
Owner Telephone: (845) 486-2121
Owner Type: Local Government
Owner Subtype: Not reported
Mailing Name: COUNTY OF DUTCHESS DPW
Mailing Address: 22 MARKET PLACE
Mailing Address 2: Not reported
Mailing City,St,Zip: POUGHKEEPSIE, NY 12601
Mailing Contact: COMMISSIONER OF DPW
Mailing Telephone: (845) 486-2121
Owner Mark: First Owner
Facility Status: 1 - Active PBS facility, i.e. total capacity of the PBS tanks is
greater than 1,100 gallons, regardless if Subpart 360-14 tanks exist
or not at the facility.
Facility Addr2: 10-160 MARKET STREET
SWIS ID: 1346
Old PBS Number: Not reported
Facility Type: OTHER
Inspected Date: Not reported
Inspector: Not reported
Inspection Result: Not reported
Federal ID: Not reported
Certification Flag: False
Certification Date: 11/29/2000
Expiration Date: 01/16/2006
Renew Flag: False
Renewal Date: Not reported
Total Capacity: 26150
FAMT: True
Facility Screen: No Missing Data
Owner Screen: No Missing Data
Tank Screen: Minor Data Missing
Dead Letter: False
CBS Number: Not reported
Town or City: POUGHKEEPSIE

- Continued on next page -

Site Detail Report

Target Property: 331 MAIN STREET
POUGHKEEPSIE, NY 12601

JOB: NA

HIST UST

EDR ID: U003080395 **DIST/DIR:** 0.230 WNW **ELEVATION:** 164 **MAP ID:** T78

NAME: DUTCHESS COUNTY COMPLEX

Rev: 01/01/2002

ADDRESS: 228-236 MAIN STREET AND
POUGHKEEPSIE, NY 12601
DUTCHESS

ID/Status: 3-600871

SOURCE: NY Department of Environmental Conservation

County Code: 13
Town or City: 46
Region: 3

Tank Id: 1
Tank Location: UNDERGROUND
Tank Status: Closed-In Place
Install Date: Not reported
Capacity (gals): 3000
Product Stored: EMPTY
Tank Type: Steel/carbon steel
Tank Internal: Not reported
Tank External: Not reported
Pipe Location: Not reported
Pipe Type: Not reported
Pipe Internal: Not reported
Pipe External: Not reported
Second Containment: Not reported
Leak Detection: Not reported
Overfill Prot: Not reported
Dispenser: Not reported
Date Tested: Not reported
Next Test Date: Not reported
Missing Data for Tank: Minor Data Missing
Date Closed: 11/01/1995
Test Method: Not reported
Deleted: False
Updated: True
Lat/long: Not reported

Tank Id: 60MI
Tank Location: UNDERGROUND
Tank Status: Temporarily Out Of Service
Install Date: 19860801
Capacity (gals): 10000
Product Stored: NOS 1,2, OR 4 FUEL OIL
Tank Type: Steel/carbon steel
Tank Internal: None
Tank External: Sacrificial Anode
Pipe Location: None
Pipe Type: GALVANIZED STEEL
Pipe Internal: None
Pipe External: None
Second Containment: Vault (w/o access)

- Continued on next page -

Site Detail Report

Target Property: 331 MAIN STREET
POUGHKEEPSIE, NY 12601

JOB: NA

HIST UST

EDR ID: U003080395 **DIST/DIR:** 0.230 WNW **ELEVATION:** 164 **MAP ID:** T78

NAME: DUTCHESS COUNTY COMPLEX **Rev:** 01/01/2002
ADDRESS: 228-236 MAIN STREET AND
POUGHKEEPSIE, NY 12601
DUTCHESS **ID/Status:** 3-600871
SOURCE: NY Department of Environmental Conservation

Leak Detection: Groundwater Well
Overfill Prot: Product Level Gauge
Dispenser: Gravity
Date Tested: Not reported
Next Test Date: Not reported
Missing Data for Tank: No Missing Data
Date Closed: Not reported
Test Method: Not reported
Deleted: False
Updated: True
Lat/long: Not reported

Tank Id: CHA 1
Tank Location: UNDERGROUND
Tank Status: In Service
Install Date: Not reported
Capacity (gals): 2000
Product Stored: NOS 1,2, OR 4 FUEL OIL
Tank Type: Steel/carbon steel
Tank Internal: Not reported
Tank External: Not reported
Pipe Location: Not reported
Pipe Type: Not reported
Pipe Internal: Not reported
Pipe External: Not reported
Second Containment: Not reported
Leak Detection: Not reported
Overfill Prot: Not reported
Dispenser: Suction
Date Tested: 07/01/1996
Next Test Date: 07/01/2001
Missing Data for Tank: Minor Data Missing
Date Closed: Not reported
Test Method: USTest 2000
Deleted: False
Updated: True
Lat/long: Not reported

Tank Id: COB 1
Tank Location: UNDERGROUND
Tank Status: In Service
Install Date: 19641201
Capacity (gals): 10000

- Continued on next page -

Site Detail Report

Target Property: 331 MAIN STREET
POUGHKEEPSIE, NY 12601

JOB: NA

HIST UST

EDR ID: U003080395 **DIST/DIR:** 0.230 WNW **ELEVATION:** 164 **MAP ID:** T78

NAME: DUTCHESS COUNTY COMPLEX **Rev:** 01/01/2002
ADDRESS: 228-236 MAIN STREET AND **ID/Status:** 3-600871
POUGHKEEPSIE, NY 12601
DUTCHESS
SOURCE: NY Department of Environmental Conservation

Product Stored: NOS 1,2, OR 4 FUEL OIL
Tank Type: Steel/carbon steel
Tank Internal: Epoxy Liner
Tank External: Not reported
Pipe Location: Not reported
Pipe Type: Not reported
Pipe Internal: Not reported
Pipe External: Not reported
Second Containment: Not reported
Leak Detection: Not reported
Overfill Prot: Not reported
Dispenser: Suction
Date Tested: 06/01/1999
Next Test Date: 06/01/2004
Missing Data for Tank: Minor Data Missing
Date Closed: Not reported
Test Method: USTest 2000
Deleted: False
Updated: True
Lat/long: Not reported

Tank Id: COB 2
Tank Location: UNDERGROUND
Tank Status: Closed-Removed
Install Date: 19810701
Capacity (gals): 4000
Product Stored: DIESEL
Tank Type: Steel/carbon steel
Tank Internal: Not reported
Tank External: Not reported
Pipe Location: Not reported
Pipe Type: Not reported
Pipe Internal: Not reported
Pipe External: Not reported
Second Containment: Not reported
Leak Detection: Not reported
Overfill Prot: Not reported
Dispenser: Gravity
Date Tested: Not reported
Next Test Date: Not reported
Missing Data for Tank: Minor Data Missing
Date Closed: 11/01/1997
Test Method: Not reported
Deleted: False

- Continued on next page -

Site Detail Report

Target Property: 331 MAIN STREET
POUGHKEEPSIE, NY 12601

JOB: NA

HIST UST

EDR ID: U003080395 **DIST/DIR:** 0.230 WNW **ELEVATION:** 164 **MAP ID:** T78

NAME: DUTCHESS COUNTY COMPLEX

Rev: 01/01/2002

ADDRESS: 228-236 MAIN STREET AND
POUGHKEEPSIE, NY 12601
DUTCHESS

ID/Status: 3-600871

SOURCE: NY Department of Environmental Conservation

Updated: True

Lat/long: Not reported

Site Detail Report

Target Property: 331 MAIN STREET
POUGHKEEPSIE, NY 12601

JOB: NA

INST CONTROL

EDR ID: S104277110 **DIST/DIR:** 0.181 ESE **ELEVATION:** 181 **MAP ID:** P57

NAME: "400 BLOCK" RESTORATION AREA **Rev:** 03/21/2013
ADDRESS: 413-441 MAIN ST
POUGHKEEPSIE, NY 12601
DUTCHESS
SOURCE: NY Department of Environmental Conservation

INST CONTROL:

Site Code: 57911
Control Name: Deed Restriction
HW Code: B00148
Control Code: A
Control Type: INST
Dt record added: 04/15/2009
Dt rec updated: 01/28/2010
Updated By: GWHARRIS
Site Code: 57911

Site Description: The project is to remediate an irregularly shaped 1.7-acre parcel which is comprised of 12 tax lots. The southern portion of the property is developed with multi-story brick and wood structures, in which portions of these buildings are partially collapsed. These structures are currently vacant. Historically, these buildings were used for retail, commercial and residential purposes. The central western portion of the property is comprised of an unpaved parking area with overgrown trees and grass. A concrete loading dock extends south from a multi-story brick building located in the north-western portion of the property. An unpaved vacant lot comprised of overgrown lawn is located in the eastern portion of the property.

The project scope included removal and disposal of six underground storage tanks and one above storage tank, demolition of all on-site structures, including abatement of asbestos in those buildings not deemed structurally unsound, excavation and disposal of PCB-contaminated soils in the basement of one building and VOC-contaminated and Mercury-contaminated soils in the courtyard of the site, and encapsulation of the site.

The site is now remediated. Groundwater monitoring and operation of a sub-slab de-pressurization system are included in the Site Management Plan.

Env Problem: The primary contaminants of concern at the site are PCBs, mercury and PAH's.

The site is now remediated. Groundwater monitoring and operation of a sub-slab de-pressurization system are included in the Site Management Plan.

Health Problem: All site structures were demolished and removed from the site. Soil contaminated with elevated levels of site-related contaminants (petroleum, metals and PCBs) were excavated and disposed of off-site. A commercial and residential building, which includes a sub-slab depressurization system, is currently being constructed at this site. A clean soil cover, concrete or asphalt will cover the remainder of this site to prevent exposure to any residual sub-surface contamination. Institutional controls will be implemented to protect

- Continued on next page -

Site Detail Report

Target Property: 331 MAIN STREET
POUGHKEEPSIE, NY 12601

JOB: NA

INST CONTROL

EDR ID: S104277110 **DIST/DIR:** 0.181 ESE **ELEVATION:** 181 **MAP ID:** P57

NAME: "400 BLOCK" RESTORATION AREA **Rev:** 03/21/2013
ADDRESS: 413-441 MAIN ST
POUGHKEEPSIE, NY 12601
DUTCHESS
SOURCE: NY Department of Environmental Conservation

the remedy.

Site Code: 57911
Control Name: Soil Management Plan
HW Code: B00148
Control Code: 14
Control Type: INST
Dt record added: 04/15/2009
Dt rec updated: 01/28/2010
Updated By: GWHARRIS
Site Code: 57911

Site Description: The project is to remediate an irregularly shaped 1.7-acre parcel which is comprised of 12 tax lots. The southern portion of the property is developed with multi-story brick and wood structures, in which portions of these buildings are partially collapsed. These structures are currently vacant. Historically, these buildings were used for retail, commercial and residential purposes. The central western portion of the property is comprised of an unpaved parking area with overgrown trees and grass. A concrete loading dock extends south from a multi-story brick building located in the north-western portion of the property. An unpaved vacant lot comprised of overgrown lawn is located in the eastern portion of the property.

The project scope included removal and disposal of six underground storage tanks and one above storage tank, demolition of all on-site structures, including abatement of asbestos in those buildings not deemed structurally unsound, excavation and disposal of PCB-contaminated soils in the basement of one building and VOC-contaminated and Mercury-contaminated soils in the courtyard of the site, and encapsulation of the site.

The site is now remediated. Groundwater monitoring and operation of a sub-slab de-pressurization system are included in the Site Management Plan.

Env Problem: The primary contaminants of concern at the site are PCBs, mercury and PAH's.

The site is now remediated. Groundwater monitoring and operation of a sub-slab de-pressurization system are included in the Site Management Plan.

Health Problem: All site structures were demolished and removed from the site. Soil contaminated with elevated levels of site-related contaminants (petroleum, metals and PCBs) were excavated and disposed of off-site. A commercial and residential building, which includes a sub-slab depressurization system, is currently being constructed at this site. A clean soil cover, concrete or asphalt will cover the remainder of this site to prevent exposure to any residual sub-surface contamination. Institutional controls will be implemented to protect

- Continued on next page -

Site Detail Report

Target Property: 331 MAIN STREET
POUGHKEEPSIE, NY 12601

JOB: NA

INST CONTROL

EDR ID: S104277110 **DIST/DIR:** 0.181 ESE **ELEVATION:** 181 **MAP ID:** P57

NAME: "400 BLOCK" RESTORATION AREA **Rev:** 03/21/2013
ADDRESS: 413-441 MAIN ST
POUGHKEEPSIE, NY 12601
DUTCHESS
SOURCE: NY Department of Environmental Conservation

the remedy.

Site Code: 57911
Control Name: Landuse Restriction
HW Code: B00148
Control Code: 25
Control Type: INST
Dt record added: 04/15/2009
Dt rec updated: 01/28/2010
Updated By: GWHARRIS
Site Code: 57911

Site Description: The project is to remediate an irregularly shaped 1.7-acre parcel which is comprised of 12 tax lots. The southern portion of the property is developed with multi-story brick and wood structures, in which portions of these buildings are partially collapsed. These structures are currently vacant. Historically, these buildings were used for retail, commercial and residential purposes. The central western portion of the property is comprised of an unpaved parking area with overgrown trees and grass. A concrete loading dock extends south from a multi-story brick building located in the north-western portion of the property. An unpaved vacant lot comprised of overgrown lawn is located in the eastern portion of the property.

The project scope included removal and disposal of six underground storage tanks and one above storage tank, demolition of all on-site structures, including abatement of asbestos in those buildings not deemed structurally unsound, excavation and disposal of PCB-contaminated soils in the basement of one building and VOC-contaminated and Mercury-contaminated soils in the courtyard of the site, and encapsulation of the site.

The site is now remediated. Groundwater monitoring and operation of a sub-slab de-pressurization system are included in the Site Management Plan.

Env Problem: The primary contaminants of concern at the site are PCBs, mercury and PAH's.

The site is now remediated. Groundwater monitoring and operation of a sub-slab de-pressurization system are included in the Site Management Plan.

Health Problem: All site structures were demolished and removed from the site. Soil contaminated with elevated levels of site-related contaminants (petroleum, metals and PCBs) were excavated and disposed of off-site. A commercial and residential building, which includes a sub-slab depressurization system, is currently being constructed at this site. A clean soil cover, concrete or asphalt will cover the remainder of this site to prevent exposure to any residual sub-surface contamination. Institutional controls will be implemented to protect

- Continued on next page -

Site Detail Report

Target Property: 331 MAIN STREET
POUGHKEEPSIE, NY 12601

JOB: NA

INST CONTROL

EDR ID: S104277110 **DIST/DIR:** 0.181 ESE **ELEVATION:** 181 **MAP ID:** P57

NAME: "400 BLOCK" RESTORATION AREA **Rev:** 03/21/2013

ADDRESS: 413-441 MAIN ST
POUGHKEEPSIE, NY 12601
DUTCHESS

SOURCE: NY Department of Environmental Conservation

the remedy.

Site Detail Report

Target Property: 331 MAIN STREET
POUGHKEEPSIE, NY 12601

JOB: NA

LTANKS

EDR ID: S104073711 **DIST/DIR:** 0.037 ESE **ELEVATION:** 181 **MAP ID:** A4

NAME: HSBC BANK
ADDRESS: 347 MAIN STREET
POUGHKEEPSIE, NY
DUTCHESS

Rev: 04/05/2013
ID/Status: 8706571 / 3/28/1988
ID/Status: 0609170 / 12/13/2006

SOURCE: NY Department of Environmental Conservation

LTANKS:

Site ID: 158178
Spill Number/Closed Date: 8706571 / 3/28/1988
Spill Date: 11/3/1987
Spill Cause: Tank Test Failure
Spill Source: Commercial/Industrial
Spill Class: Possible release with minimal potential for fire or hazard or Known
release with no damage. DEC Response. Willing Responsible Party.
Corrective action taken.
Cleanup Ceased: 3/28/1988
Cleanup Meets Standard: True
SWIS: 1446
Investigator: jeokesso
Referred To: Not reported
Reported to Dept: 11/3/1987
CID: Not reported
Water Affected: Not reported
Spill Notifier: Tank Tester
Last Inspection: 3/28/1988
Recommended Penalty: False
UST Involvement: True
Remediation Phase: 0
Date Entered In Computer: 12/4/1987
Spill Record Last Update: 3/28/1988
Spiller Name: KEN PIERCE
Spiller Company: SAME
Spiller Address: Not reported
Spiller City,St,Zip: ZZ
Spiller County: 001
Spiller Contact: Not reported
Spiller Phone: Not reported
Spiller Extention: Not reported
DEC Region: 3
DER Facility ID: 133711
DEC Memo: Prior to Sept, 2004 data translation this spill Lead_DEC Field was
"OKESSON" // : 11-6-87 - ISOLATED +.092 GPH. FURTHER ACTION UNKNOWN.
03/28/88: TANK FAILED RETEST ON 11-5-87. PRODUCT IS TO BE PUMPED OUT,
TANK TO BE RELINED AND RETESTED. N.F.A. J.O'K.
Remarks: 5K SYSTEM- -.824 GPH.NO ACTION.

Material:

Site ID: 158178
Operable Unit ID: 910296
Operable Unit: 01

- Continued on next page -

Site Detail Report

Target Property: 331 MAIN STREET
POUGHKEEPSIE, NY 12601

JOB: NA

LTANKS

EDR ID: S104073711 **DIST/DIR:** 0.037 ESE **ELEVATION:** 181 **MAP ID:** A4

NAME: HSBC BANK

Rev: 04/05/2013

ADDRESS: 347 MAIN STREET
POUGHKEEPSIE, NY
DUTCHESS

ID/Status: 8706571 / 3/28/1988
ID/Status: 0609170 / 12/13/2006

SOURCE: NY Department of Environmental Conservation

Material ID: 465578
Material Code: 0008
Material Name: Diesel
Case No.: Not reported
Material FA: Petroleum
Quantity: 0
Units: Not reported
Recovered: No
Resource Affected: Not reported
Oxygenate: False

Tank Test:
Site ID: 158178
Spill Tank Test: 1532147
Tank Number: Not reported
Tank Size: 0
Test Method: 00
Leak Rate: 0
Gross Fail: Not reported
Modified By: Spills
Last Modified: 10/1/2004
Test Method: Unknown

Site ID: 373309
Spill Number/Closed Date: 0609170 / 12/13/2006
Spill Date: 11/9/2006
Spill Cause: Tank Failure
Spill Source: Commercial/Industrial
Spill Class: Known release with minimal potential for fire or hazard. DEC Response.
Willing Responsible Party. Corrective action taken.
Cleanup Ceased: Not reported
Cleanup Meets Standard: False
SWIS: 1413
Investigator: VPMCCABE
Referred To: Not reported
Reported to Dept: 11/9/2006
CID: 444
Water Affected: Not reported
Spill Notifier: Other
Last Inspection: Not reported
Recommended Penalty: False
UST Involvement: False
Remediation Phase: 0

- Continued on next page -

Site Detail Report

Target Property: 331 MAIN STREET
POUGHKEEPSIE, NY 12601

JOB: NA

LTANKS

EDR ID: S104073711 **DIST/DIR:** 0.037 ESE **ELEVATION:** 181 **MAP ID:** A4

NAME: HSBC BANK

Rev: 04/05/2013

ADDRESS: 347 MAIN STREET
POUGHKEEPSIE, NY
DUTCHESS

ID/Status: 8706571 / 3/28/1988
ID/Status: 0609170 / 12/13/2006

SOURCE: NY Department of Environmental Conservation

Date Entered In Computer: 11/9/2006

Spill Record Last Update: 7/27/2007

Spiller Name: JASON SMIT

Spiller Company: HSBC BANK

Spiller Address: 347 MAIN STREET

Spiller City,St,Zip: POUGHKEEPSIE, NY

Spiller County: 001

Spiller Contact: JASON SMIT

Spiller Phone: (845) 775-0376

Spiller Extention: Not reported

DEC Region: 3

DER Facility ID: 323029

DEC Memo: REGISTERED AS PBS #3-172383 MARINE MIDLAND BANK SK WAS ONLY TANK.

REFER TO PBSBased on the information contained in the 12/13/07 Tank

Closure Report prepared by Smit Environmental Services, no further
action is required.

Remarks: 5000 GALLON TANK WAS REMOVED AND SAMPLES SHOWED MINOR CONTAMINATION:

Material:

Site ID: 373309

Operable Unit ID: 1131020

Operable Unit: 01

Material ID: 2120709

Material Code: 0001A

Material Name: #2 Fuel Oil

Case No.: Not reported

Material FA: Petroleum

Quantity: Not reported

Units: Gallons

Recovered: No

Resource Affected: Not reported

Oxygenate: False

Tank Test:

Site Detail Report

Target Property: 331 MAIN STREET
POUGHKEEPSIE, NY 12601

JOB: NA

LTANKS

EDR ID: S101341448 **DIST/DIR:** 0.051 ESE **ELEVATION:** 181 **MAP ID:** A6

NAME: BASEMENT **Rev:** 04/05/2013
ADDRESS: 354 MAIN STREET **ID/Status:** 9412680 / 1/9/1995
POUGHKEEPSIE, NY
DUTCHESS
SOURCE: NY Department of Environmental Conservation

LTANKS:

Site ID: 203064
Spill Number/Closed Date: 9412680 / 1/9/1995
Spill Date: 12/21/1994
Spill Cause: Tank Failure
Spill Source: Commercial/Industrial
Spill Class: Known release with minimal potential for fire or hazard. DEC Response.
Willing Responsible Party. Corrective action taken.
Cleanup Ceased: 1/9/1995
Cleanup Meets Standard: False
SWIS: 1446
Investigator: VPMCCABE
Referred To: Not reported
Reported to Dept: 12/21/1994
CID: Not reported
Water Affected: Not reported
Spill Notifier: Other
Last Inspection: Not reported
Recommended Penalty: False
UST Involvement: False
Remediation Phase: 0
Date Entered In Computer: Not reported
Spill Record Last Update: 12/2/2003
Spiller Name: Not reported
Spiller Company: Not reported
Spiller Address: Not reported
Spiller City,St,Zip: ***Update***, ZZ
Spiller County: 001
Spiller Contact: Not reported
Spiller Phone: Not reported
Spiller Extention: Not reported
DEC Region: 3
DER Facility ID: 168895
DEC Memo: Not reported
Remarks: OIL SPILLED IN BASEMENT OF THE STORE AFTER THE TANK STARTED LEAKING

Material:

Site ID: 203064
Operable Unit ID: 1006316
Operable Unit: 01
Material ID: 567104
Material Code: 0001A
Material Name: #2 Fuel Oil
Case No.: Not reported

- Continued on next page -

Site Detail Report

Target Property: 331 MAIN STREET
POUGHKEEPSIE, NY 12601

JOB: NA

LTANKS

EDR ID: S101341448 **DIST/DIR:** 0.051 ESE **ELEVATION:** 181 **MAP ID:** A6

NAME: BASEMENT
ADDRESS: 354 MAIN STREET
POUGHKEEPSIE, NY
DUTCHESS

Rev: 04/05/2013
ID/Status: 9412680 / 1/9/1995

SOURCE: NY Department of Environmental Conservation

Material FA: Petroleum
Quantity: 150
Units: Gallons
Recovered: No
Resource Affected: Not reported
Oxygenate: False

Tank Test:

Site Detail Report

Target Property: 331 MAIN STREET
POUGHKEEPSIE, NY 12601

JOB: NA

LTANKS

EDR ID: S105996680 **DIST/DIR:** 0.148 ENE **ELEVATION:** 168 **MAP ID:** J38

NAME: DUTCHESS WHOLESALERS

Rev: 04/05/2013

ADDRESS: 341 MILL ST
POUGHKEEPSIE, NY
DUTCHESS

ID/Status: 0205837 / 2/27/2003

SOURCE: NY Department of Environmental Conservation

LTANKS:

Site ID: 198357

Spill Number/Closed Date: 0205837 / 2/27/2003

Spill Date: 9/5/2002

Spill Cause: Tank Failure

Spill Source: Commercial/Industrial

Spill Class: Known release with minimal potential for fire or hazard. DEC Response.

Willing Responsible Party. Corrective action taken.

Cleanup Ceased: Not reported

Cleanup Meets Standard: True

SWIS: 1446

Investigator: VPMCCABE

Referred To: Not reported

Reported to Dept: 9/5/2002

CID: 257

Water Affected: Not reported

Spill Notifier: Other

Last Inspection: Not reported

Recommended Penalty: False

UST Involvement: False

Remediation Phase: 0

Date Entered In Computer: 9/5/2002

Spill Record Last Update: 8/11/2004

Spiller Name: BERNARD REIFLER

Spiller Company: DUTCHESS WHOLESALERS

Spiller Address: 341 MILL ST

Spiller City,St,Zip: POUGHKEEPSIE, NY

Spiller County: 001

Spiller Contact: BERNARD REIFLER

Spiller Phone: (845) 454-3161

Spiller Extention: Not reported

DEC Region: 3

DER Facility ID: 165085

DEC Memo: Prior to Sept, 2004 data translation this spill Lead_DEC Field was

"MCCABE"09/17/2002 V. MCCABE SITE INSPECTION. SEE ONE PAGE

UPDATE.02/27/2003 NFA LETTER SENT BY WW.This spill was updated

08/11/2004 from info in V. McCabe's data files. 'Date:' = 09/05/02,

'Phone' = 9/25/2002, 'Site Insp' = 9/17/2002.

Remarks: during a tank removal caller found contaminated soil

Material:

Site ID: 198357

Operable Unit ID: 857434

Operable Unit: 01

- Continued on next page -

Site Detail Report

Target Property: 331 MAIN STREET
POUGHKEEPSIE, NY 12601

JOB: NA

LTANKS

EDR ID: S105996680 **DIST/DIR:** 0.148 ENE **ELEVATION:** 168 **MAP ID:** J38

NAME: DUTCHESS WHOLESALERS

Rev: 04/05/2013

ADDRESS: 341 MILL ST
POUGHKEEPSIE, NY
DUTCHESS

ID/Status: 0205837 / 2/27/2003

SOURCE: NY Department of Environmental Conservation

Material ID: 516458
Material Code: 0001A
Material Name: #2 Fuel Oil
Case No.: Not reported
Material FA: Petroleum
Quantity: 0
Units: Gallons
Recovered: No
Resource Affected: Not reported
Oxygenate: False

Tank Test:

Site Detail Report

Target Property: 331 MAIN STREET
POUGHKEEPSIE, NY 12601

JOB: NA

LTANKS

EDR ID: U001843495 **DIST/DIR:** 0.158 West **ELEVATION:** 174 **MAP ID:** K40

NAME: POUGHKEEPSIE SAVINGS BANK FSB

Rev: 04/05/2013

ADDRESS: 21 MARKET STREET
POUGHKEEPSIE, NY 12601
DUTCHESS

ID/Status: 8902715 / 9/25/1989

SOURCE: NY Department of Environmental Conservation

LTANKS:

Site ID: 264064

Spill Number/Closed Date: 8902715 / 9/25/1989

Spill Date: 6/15/1989

Spill Cause: Tank Test Failure

Spill Source: Commercial/Industrial

Spill Class: Possible release with minimal potential for fire or hazard or Known release with no damage. DEC Response. Willing Responsible Party.
Corrective action taken.

Cleanup Ceased: 9/25/1989

Cleanup Meets Standard: True

SWIS: 1446

Investigator: wxwadsw0

Referred To: Not reported

Reported to Dept: 6/15/1989

CID: Not reported

Water Affected: Not reported

Spill Notifier: Tank Tester

Last Inspection: 9/25/1989

Recommended Penalty: False

UST Involvement: True

Remediation Phase: 0

Date Entered In Computer: 6/20/1989

Spill Record Last Update: 10/3/1989

Spiller Name: Not reported

Spiller Company: Not reported

Spiller Address: Not reported

Spiller City,St,Zip: ***Update***, ZZ

Spiller County: 001

Spiller Contact: Not reported

Spiller Phone: Not reported

Spiller Extention: Not reported

DEC Region: 3

DER Facility ID: 215240

DEC Memo: Prior to Sept, 2004 data translation this spill Lead_DEC Field was

"W. WADSWORTH"06/21/89: TANK WAS PUMPED OUT ON 6/20/89. 09/25/89:

TANK WAS REMOVED ON 9/25/89. SEE PBS FILES FOR MORE INFORMATION.

Remarks: AINLAY, 2,000 GAL. LEAK RATE -0.99. BANK TO HAVE OIL CO. PUMP TANK OUT. THEY WILL ISOLATE TANK AND REMOVE IF NEEDED. DEBBRA WILL CALL BACK W/NOTICE.

Material:

Site ID: 264064

Operable Unit ID: 930156

- Continued on next page -

Site Detail Report

Target Property: 331 MAIN STREET
POUGHKEEPSIE, NY 12601

JOB: NA

LTANKS

EDR ID: U001843495 **DIST/DIR:** 0.158 West **ELEVATION:** 174 **MAP ID:** K40

NAME: POUGHKEEPSIE SAVINGS BANK FSB

Rev: 04/05/2013

ADDRESS: 21 MARKET STREET
POUGHKEEPSIE, NY 12601
DUTCHESS

ID/Status: 8902715 / 9/25/1989

SOURCE: NY Department of Environmental Conservation

Operable Unit: 01
Material ID: 450405
Material Code: 0001A
Material Name: #2 Fuel Oil
Case No.: Not reported
Material FA: Petroleum
Quantity: 0
Units: Gallons
Recovered: No
Resource Affected: Not reported
Oxygenate: False

Tank Test:
Site ID: 264064
Spill Tank Test: 1535596
Tank Number: Not reported
Tank Size: 0
Test Method: 00
Leak Rate: 0
Gross Fail: Not reported
Modified By: Spills
Last Modified: 10/1/2004
Test Method: Unknown

Site Detail Report

Target Property: 331 MAIN STREET
POUGHKEEPSIE, NY 12601

JOB: NA

LTANKS

EDR ID: S103940781 **DIST/DIR:** 0.159 WNW **ELEVATION:** 174 **MAP ID:** K42

NAME: D.C.DEPT.OF SOC.SER.

Rev: 04/05/2013

ADDRESS: 16 MARKET ST
POUGHKEEPSIE, NY
DUTCHESS

ID/Status: 9900170 / 4/14/1999

SOURCE: NY Department of Environmental Conservation

LTANKS:

Site ID: 85829

Spill Number/Closed Date: 9900170 / 4/14/1999

Spill Date: 4/5/1999

Spill Cause: Tank Test Failure

Spill Source: Institutional, Educational, Gov., Other

Spill Class: Known release with minimal potential for fire or hazard. DEC Response.

Willing Responsible Party. Corrective action taken.

Cleanup Ceased: Not reported

Cleanup Meets Standard: True

SWIS: 1446

Investigator: VPMCCABE

Referred To: Not reported

Reported to Dept: 4/5/1999

CID: 281

Water Affected: Not reported

Spill Notifier: Tank Tester

Last Inspection: Not reported

Recommended Penalty: False

UST Involvement: False

Remediation Phase: 0

Date Entered In Computer: 4/5/1999

Spill Record Last Update: 8/11/2004

Spiller Name: JOE CAREY

Spiller Company: DUTCHESS CO DPW

Spiller Address: 22 MARKET ST

Spiller City,St,Zip: PUGHKEEPSIE, NY -

Spiller County: 001

Spiller Contact: JOE CAREY

Spiller Phone: (914) 486-2121

Spiller Extention: Not reported

DEC Region: 3

DER Facility ID: 78791

DEC Memo: Prior to Sept, 2004 data translation this spill Lead_DEC Field was

"MCCABE"4/10/99 SYSTEM RESTESTED AND PASSED AFTER LINES REPLACED.

NFAThis spill was updated 08/11/2004 from info in V. McCabe's data

files. 'Date:' = 04/05/99, 'Phone' = 4/14/1999, 'Site Insp' = N/A.

Remarks: TANK TEST FAILURE AT ABOVE LOCATION. DUTCHESS CO ADVISED OFRESULTS.

TANK TO BE UNCOVERED,ISOLATED AND RETESTED ON 4/10/99.NO CALL BACK

REQUESTED.

Material:

Site ID: 85829

Operable Unit ID: 1075028

- Continued on next page -

Site Detail Report

Target Property: 331 MAIN STREET
POUGHKEEPSIE, NY 12601

JOB: NA

LTANKS

EDR ID: S103940781 **DIST/DIR:** 0.159 WNW **ELEVATION:** 174 **MAP ID:** K42

NAME: D.C.DEPT.OF SOC.SER.

Rev: 04/05/2013

ADDRESS: 16 MARKET ST
POUGHKEEPSIE, NY
DUTCHESS

ID/Status: 9900170 / 4/14/1999

SOURCE: NY Department of Environmental Conservation

Operable Unit: 01
Material ID: 307313
Material Code: 0001A
Material Name: #2 Fuel Oil
Case No.: Not reported
Material FA: Petroleum
Quantity: 0
Units: Gallons
Recovered: No
Resource Affected: Not reported
Oxygenate: False

Tank Test:
Site ID: 85829
Spill Tank Test: 1547039
Tank Number: PP2
Tank Size: 10000
Test Method: 20
Leak Rate: -8.9999999
Gross Fail: Not reported
Modified By: Spills
Last Modified: 10/1/2004
Test Method: USTest 2000/P/LL plus USTest 2000/U

Site Detail Report

Target Property: 331 MAIN STREET
POUGHKEEPSIE, NY 12601

JOB: NA

LTANKS

EDR ID: S102155635 **DIST/DIR:** 0.161 West **ELEVATION:** 174 **MAP ID:** K45

NAME: **Rev:** 04/05/2013
ADDRESS: 22 MARKET STREET **ID/Status:** 9011974 / 2/15/1991
POUGHKEEPSIE, NY
DUTCHESS
SOURCE: NY Department of Environmental Conservation

LTANKS:
Site ID: 143426
Spill Number/Closed Date: 9011974 / 2/15/1991
Spill Date: 2/13/1991
Spill Cause: Tank Overfill
Spill Source: Institutional, Educational, Gov., Other
Spill Class: Not reported
Cleanup Ceased: 2/15/1991
Cleanup Meets Standard: True
SWIS: 1446
Investigator: dxtraver
Referred To: Not reported
Reported to Dept: 2/15/1991
CID: Not reported
Water Affected: Not reported
Spill Notifier: Health Department
Last Inspection: Not reported
Recommended Penalty: False
UST Involvement: False
Remediation Phase: 0
Date Entered In Computer: 2/20/1991
Spill Record Last Update: 3/15/1991
Spiller Name: Not reported
Spiller Company: SEARS OIL
Spiller Address: Not reported
Spiller City, St, Zip: ZZ
Spiller County: 001
Spiller Contact: Not reported
Spiller Phone: Not reported
Spiller Extention: Not reported
DEC Region: 3
DER Facility ID: 122333
DEC Memo: Prior to Sept, 2004 data translation this spill Lead_DEC Field was
"TRAVER"
Remarks: DUTCHESS CO. AND SPILLER CLEANED UP. CONTAINED IN BASEMENT. NFA

Material:
Site ID: 143426
Operable Unit ID: 951894
Operable Unit: 01
Material ID: 428485
Material Code: 0002A
Material Name: #4 Fuel Oil
Case No.: Not reported

- Continued on next page -

Site Detail Report

Target Property: 331 MAIN STREET
POUGHKEEPSIE, NY 12601

JOB: NA

LTANKS

EDR ID: S102155635 **DIST/DIR:** 0.161 West **ELEVATION:** 174 **MAP ID:** K45

NAME:

Rev: 04/05/2013

ADDRESS: 22 MARKET STREET
POUGHKEEPSIE, NY
DUTCHESS

ID/Status: 9011974 / 2/15/1991

SOURCE: NY Department of Environmental Conservation

Material FA: Petroleum
Quantity: 100
Units: Gallons
Recovered: No
Resource Affected: Not reported
Oxygenate: False

Tank Test:

Site Detail Report

Target Property: 331 MAIN STREET
POUGHKEEPSIE, NY 12601

JOB: NA

LTANKS

EDR ID: S104950883 **DIST/DIR:** 0.166 WNW **ELEVATION:** 173 **MAP ID:** M50

NAME: COURTHOUSE ANNEX

Rev: 04/05/2013

ADDRESS: 235 MAIN ST
POUGHKEEPSIE, NY
DUTCHESS

ID/Status: 0011737 / 5/1/2001

SOURCE: NY Department of Environmental Conservation

LTANKS:

Site ID: 291978

Spill Number/Closed Date: 0011737 / 5/1/2001

Spill Date: 10/9/2000

Spill Cause: Tank Failure

Spill Source: Commercial/Industrial

Spill Class: Known release with minimal potential for fire or hazard. DEC Response.

Willing Responsible Party. Corrective action taken.

Cleanup Ceased: Not reported

Cleanup Meets Standard: True

SWIS: 1446

Investigator: vpmccabe

Referred To: Not reported

Reported to Dept: 1/31/2001

CID: 257

Water Affected: Not reported

Spill Notifier: Other

Last Inspection: Not reported

Recommended Penalty: False

UST Involvement: False

Remediation Phase: 0

Date Entered In Computer: 1/31/2001

Spill Record Last Update: 8/11/2004

Spiller Name: BRUNO BATTISTOLI

Spiller Company: Not reported

Spiller Address: 235 MAIN ST

Spiller City,St,Zip: POUGHKEEPSIE, NY

Spiller County: 001

Spiller Contact: BRUNO BATTISTOLI

Spiller Phone: (914) 334-9898

Spiller Extention: Not reported

DEC Region: 3

DER Facility ID: 236399

DEC Memo: Prior to Sept, 2004 data translation this spill Lead_DEC Field was

"MCCABE/BENDELL"1/31/2001 RDB SPOKE TO MIKE HATCH @ TANK TIGHT. SPILL OCCURRED 10/9/00 BUT WAS NEVER CALLED IN. CONTAMINATION FOUND. TANK TIGHT CALLED IN TODAY & D. BENDELL INSTRUCTED THEM TO RESUBMIT CORRECTED CLOSURE REPORT.05/01/2001 LETTER SENT TO POUGHKEEPSIE FINANCIAL BY W.W.; BASED ON SUBMITTAL OF 3/7/01, NO FURTHER ACTION IS REQUIRED AT THIS TIME. SPILL NUMBER CLOSED.This spill was updated 08/11/2004 from info in V. McCabe's data files. 'Date:' = 01/31/01, 'Phone' = 1/24/2001, 'Site Insp' = 6/30/2000.

Remarks: samples were taken and found to be contaminated soil

- Continued on next page -

Site Detail Report

Target Property: 331 MAIN STREET
POUGHKEEPSIE, NY 12601

JOB: NA

LTANKS

EDR ID: S104950883 **DIST/DIR:** 0.166 WNW **ELEVATION:** 173 **MAP ID:** M50

NAME: COURTHOUSE ANNEX

Rev: 04/05/2013

ADDRESS: 235 MAIN ST
POUGHKEEPSIE, NY
DUTCHESS

ID/Status: 0011737 / 5/1/2001

SOURCE: NY Department of Environmental Conservation

Material:

Site ID: 291978
Operable Unit ID: 833117
Operable Unit: 01
Material ID: 542036
Material Code: 0001A
Material Name: #2 Fuel Oil
Case No.: Not reported
Material FA: Petroleum
Quantity: 0
Units: Gallons
Recovered: No
Resource Affected: Not reported
Oxygenate: False

Tank Test:

Site Detail Report

Target Property: 331 MAIN STREET
POUGHKEEPSIE, NY 12601

JOB: NA

LTANKS

EDR ID: S100139369 **DIST/DIR:** 0.179 SE **ELEVATION:** 187 **MAP ID:** 55

NAME: ST MARYS II

Rev: 04/05/2013

ADDRESS: 26 S HAMILTON ST
POUGHKEEPSIE, NY
DUTCHESS

ID/Status: 8703638 / 2/25/1988

SOURCE: NY Department of Environmental Conservation

LTANKS:

Site ID: 262570

Spill Number/Closed Date: 8703638 / 2/25/1988

Spill Date: 8/3/1987

Spill Cause: Tank Test Failure

Spill Source: Institutional, Educational, Gov., Other

Spill Class: Not reported

Cleanup Ceased: 2/25/1988

Cleanup Meets Standard: True

SWIS: 1446

Investigator: jeokesso

Referred To: Not reported

Reported to Dept: 8/3/1987

CID: Not reported

Water Affected: Not reported

Spill Notifier: Tank Tester

Last Inspection: 2/25/1988

Recommended Penalty: False

UST Involvement: False

Remediation Phase: 0

Date Entered In Computer: 8/13/1987

Spill Record Last Update: 3/14/1988

Spiller Name: Not reported

Spiller Company: ST MARYS SCHOOL

Spiller Address: SAME

Spiller City, St, Zip: ZZ

Spiller County: 001

Spiller Contact: Not reported

Spiller Phone: Not reported

Spiller Extention: Not reported

DEC Region: 3

DER Facility ID: 214371

DEC Memo: Prior to Sept, 2004 data translation this spill Lead_DEC Field was

"OKESSON" // : OWNER TO ISOLATE AND RETEST.02/25/88: PASSED RETEST

LR N.F.A.

Remarks: TTTT 7K

Material:

Site ID: 262570

Operable Unit ID: 910267

Operable Unit: 01

Material ID: 469865

Material Code: 0001A

Material Name: #2 Fuel Oil

- Continued on next page -

Site Detail Report

Target Property: 331 MAIN STREET
POUGHKEEPSIE, NY 12601

JOB: NA

LTANKS

EDR ID: S100139369 **DIST/DIR:** 0.179 SE **ELEVATION:** 187 **MAP ID:** 55

NAME: ST MARYS II

Rev: 04/05/2013

ADDRESS: 26 S HAMILTON ST
POUGHKEEPSIE, NY
DUTCHESS

ID/Status: 8703638 / 2/25/1988

SOURCE: NY Department of Environmental Conservation

Case No.: Not reported
Material FA: Petroleum
Quantity: 0
Units: Not reported
Recovered: No
Resource Affected: Not reported
Oxygenate: False

Tank Test:
Site ID: 262570
Spill Tank Test: 1531267
Tank Number: Not reported
Tank Size: 0
Test Method: 00
Leak Rate: 0
Gross Fail: Not reported
Modified By: Spills
Last Modified: 10/1/2004
Test Method: Unknown

Site Detail Report

Target Property: 331 MAIN STREET
POUGHKEEPSIE, NY 12601

JOB: NA

LTANKS

EDR ID: U000414334 **DIST/DIR:** 0.185 East **ELEVATION:** 168 **MAP ID:** 59

NAME: GETTY #00179

Rev: 04/05/2013

ADDRESS: 355 MILL STREET
POUGHKEEPSIE, NY 12601
DUTCHESS

ID/Status: 9500922 / 5/25/1995

SOURCE: NY Department of Environmental Conservation

LTANKS:

Site ID: 320268

Spill Number/Closed Date: 9500922 / 5/25/1995

Spill Date: 4/23/1995

Spill Cause: Tank Overfill

Spill Source: Gasoline Station

Spill Class: Possible release with minimal potential for fire or hazard or Known release with no damage. DEC Response. Willing Responsible Party.
Corrective action taken.

Cleanup Ceased: 5/25/1995

Cleanup Meets Standard: False

SWIS: 1446

Investigator: VPMCCABE

Referred To: Not reported

Reported to Dept: 4/23/1995

CID: Not reported

Water Affected: Not reported

Spill Notifier: Fire Department

Last Inspection: Not reported

Recommended Penalty: False

UST Involvement: True

Remediation Phase: 0

Date Entered In Computer: Not reported

Spill Record Last Update: 12/2/2003

Spiller Name: Not reported

Spiller Company: Not reported

Spiller Address: Not reported

Spiller City,St,Zip: ***Update***, ZZ

Spiller County: 001

Spiller Contact: Not reported

Spiller Phone: Not reported

Spiller Extention: Not reported

DEC Region: 3

DER Facility ID: 258036

DEC Memo: Not reported

Remarks: ACCIDENTAL OVERFILL OF UNDERGROUND TANK SPEEDI-DRI & LIGHT DRY TO CLEAN UP SPILL DPW REMOVED MATERIAL

Material:

Site ID: 320268

Operable Unit ID: 1015045

Operable Unit: 01

Material ID: 369537

Material Code: 0009

- Continued on next page -

Site Detail Report

Target Property: 331 MAIN STREET
POUGHKEEPSIE, NY 12601

JOB: NA

LTANKS

EDR ID: U000414334 **DIST/DIR:** 0.185 East **ELEVATION:** 168 **MAP ID:** 59

NAME: GETTY #00179

Rev: 04/05/2013

ADDRESS: 355 MILL STREET
POUGHKEEPSIE, NY 12601
DUTCHESS

ID/Status: 9500922 / 5/25/1995

SOURCE: NY Department of Environmental Conservation

Material Name: Gasoline
Case No.: Not reported
Material FA: Petroleum
Quantity: 30
Units: Gallons
Recovered: No
Resource Affected: Not reported
Oxygenate: False

Tank Test:

Site Detail Report

Target Property: 331 MAIN STREET
POUGHKEEPSIE, NY 12601

JOB: NA

LTANKS

EDR ID: S106385806 **DIST/DIR:** 0.192 NNW **ELEVATION:** 175 **MAP ID:** Q62

NAME: 1ST.CONGREGATIONALCHURCH

Rev: 04/05/2013

ADDRESS: 269 MILL STREET
POUGHKEEPSIE, NY
DUTCHESS

ID/Status: 0400242 / 4/20/2004

SOURCE: NY Department of Environmental Conservation

LTANKS:

Site ID: 64266

Spill Number/Closed Date: 0400242 / 4/20/2004

Spill Date: 4/8/2004

Spill Cause: Tank Failure

Spill Source: Private Dwelling

Spill Class: Known release with minimal potential for fire or hazard. DEC Response.

Willing Responsible Party. Corrective action taken.

Cleanup Ceased: Not reported

Cleanup Meets Standard: False

SWIS: 1446

Investigator: VPMCCABE

Referred To: Not reported

Reported to Dept: 4/8/2004

CID: 444

Water Affected: Not reported

Spill Notifier: Other

Last Inspection: Not reported

Recommended Penalty: False

UST Involvement: False

Remediation Phase: 0

Date Entered In Computer: 4/8/2004

Spill Record Last Update: 3/14/2005

Spiller Name: JEFF HITCHINS

Spiller Company: FIRST CONGREGATIONAL CHUR

Spiller Address: 269 MILL STREET

Spiller City,St,Zip: POUGHKEEPSIE, NY

Spiller County: 001

Spiller Contact: JEFF HITCHINS

Spiller Phone: (845) 452-2600

Spiller Extention: Not reported

DEC Region: 3

DER Facility ID: 61957

DEC Memo: See 3 page update by VMCPrior to Sept, 2004 data translation this

spill Lead_DEC Field was "MCCABE" This spill was updated 08/11/2004

from info in V. McCabe's data files. 'Date:' = 04/08/04, 'Phone' =

4/8/2004, 'Site Insp' = 4/20/2004.

Remarks: TANK FAILURE: IN PROCESS OF BEING CLEAN UP:

Material:

Site ID: 64266

Operable Unit ID: 884629

Operable Unit: 01

Material ID: 495028

- Continued on next page -

Site Detail Report

Target Property: 331 MAIN STREET
POUGHKEEPSIE, NY 12601

JOB: NA

LTANKS

EDR ID: S106385806 **DIST/DIR:** 0.192 NNW **ELEVATION:** 175 **MAP ID:** Q62

NAME: 1ST.CONGREGATIONALCHURCH

Rev: 04/05/2013

ADDRESS: 269 MILL STREET
POUGHKEEPSIE, NY
DUTCHESS

ID/Status: 0400242 / 4/20/2004

SOURCE: NY Department of Environmental Conservation

Material Code: 0001A
Material Name: #2 Fuel Oil
Case No.: Not reported
Material FA: Petroleum
Quantity: 30
Units: Gallons
Recovered: No
Resource Affected: Not reported
Oxygenate: False

Tank Test:

Site Detail Report

Target Property: 331 MAIN STREET
POUGHKEEPSIE, NY 12601

JOB: NA

LTANKS

EDR ID: 1006931303 **DIST/DIR:** 0.197 WSW **ELEVATION:** 170 **MAP ID:** R63

NAME: NYSDMNA - NEW YORK STATE ARMORY

Rev: 04/05/2013

ADDRESS: 61 MARKET ST
POUGHKEEPSIE, NY 12601
DUTCHESS

ID/Status: 8803141 / 11/29/1989

SOURCE: NY Department of Environmental Conservation

LTANKS:

Site ID: 293364
Spill Number/Closed Date: 8803141 / 11/29/1989
Spill Date: 7/11/1988
Spill Cause: Tank Test Failure
Spill Source: Institutional, Educational, Gov., Other
Spill Class: Not reported
Cleanup Ceased: 11/29/1989
Cleanup Meets Standard: True
SWIS: 1446
Investigator: jeokesso
Referred To: Not reported
Reported to Dept: 7/11/1988
CID: Not reported
Water Affected: Not reported
Spill Notifier: Tank Tester
Last Inspection: Not reported
Recommended Penalty: False
UST Involvement: False
Remediation Phase: 0
Date Entered In Computer: 3/28/1988
Spill Record Last Update: 11/29/1989
Spiller Name: Not reported
Spiller Company: MIKE HEINNICH
Spiller Address: Not reported
Spiller City, St, Zip: ZZ
Spiller County: 001
Spiller Contact: Not reported
Spiller Phone: Not reported
Spiller Extention: Not reported
DEC Region: 3
DER Facility ID: 237448
DEC Memo: Prior to Sept, 2004 data translation this spill Lead_DEC Field was "OKESSON"
Remarks: 8K FAI;ED AT .879 OGS

Material:

Site ID: 293364
Operable Unit ID: 918311
Operable Unit: 01
Material ID: 554778
Material Code: 0001A
Material Name: #2 Fuel Oil
Case No.: Not reported

- Continued on next page -

Site Detail Report

Target Property: 331 MAIN STREET
POUGHKEEPSIE, NY 12601

JOB: NA

LTANKS

EDR ID: 1006931303 **DIST/DIR:** 0.197 WSW **ELEVATION:** 170 **MAP ID:** R63

NAME: NYS DMNA - NEW YORK STATE ARMORY

Rev: 04/05/2013

ADDRESS: 61 MARKET ST
POUGHKEEPSIE, NY 12601
DUTCHESS

ID/Status: 8803141 / 11/29/1989

SOURCE: NY Department of Environmental Conservation

Material FA: Petroleum
Quantity: 0
Units: Gallons
Recovered: No
Resource Affected: Not reported
Oxygenate: False

Tank Test:
Site ID: 293364
Spill Tank Test: 1534268
Tank Number: Not reported
Tank Size: 0
Test Method: 00
Leak Rate: 0
Gross Fail: Not reported
Modified By: Spills
Last Modified: 10/1/2004
Test Method: Unknown

Site Detail Report

Target Property: 331 MAIN STREET
POUGHKEEPSIE, NY 12601

JOB: NA

LTANKS

EDR ID: S110043719 **DIST/DIR:** 0.214 ENE **ELEVATION:** 168 **MAP ID:** U74

NAME: OUR LADY OF LOURDES HIGH SCHOOL

Rev: 04/05/2013

ADDRESS: 29 NORTH HAMILTON STREET
POUGHKEEPSIE, NY 12602
DUTCHESS

ID/Status: 8704001 / 11/20/1987

SOURCE: NY Department of Environmental Conservation

LTANKS:

Site ID: 290460

Spill Number/Closed Date: 8704001 / 11/20/1987

Spill Date: 8/13/1987

Spill Cause: Tank Test Failure

Spill Source: Institutional, Educational, Gov., Other

Spill Class: Not reported

Cleanup Ceased: 11/17/1987

Cleanup Meets Standard: True

SWIS: 1446

Investigator: jeokesso

Referred To: Not reported

Reported to Dept: 8/13/1987

CID: Not reported

Water Affected: Not reported

Spill Notifier: Tank Tester

Last Inspection: 11/17/1987

Recommended Penalty: False

UST Involvement: False

Remediation Phase: 0

Date Entered In Computer: 9/24/1987

Spill Record Last Update: 11/20/1987

Spiller Name: Not reported

Spiller Company: SAME

Spiller Address: Not reported

Spiller City, St, Zip: NN

Spiller County: 999

Spiller Contact: Not reported

Spiller Phone: Not reported

Spiller Extention: Not reported

DEC Region: 3

DER Facility ID: 329568

DEC Memo: Prior to Sept, 2004 data translation this spill Lead_DEC Field was
"OKESSON" // : 11-17-87- SPOKE W/ MR. WOODS. 2.5K FAILED RETEST TO
BE TAKEN OUT OF SERVICE IN PLACE. 10K PASSED RETEST. NFA.

Remarks: #2F.O.-2.5K-HIGH VOLUME LEAK ,#4FO-10K- -.2074GPH

Material:

Site ID: 290460

Operable Unit ID: 910588

Operable Unit: 01

Material ID: 470207

Material Code: 0001A

Material Name: #2 Fuel Oil

- Continued on next page -

Site Detail Report

Target Property: 331 MAIN STREET
POUGHKEEPSIE, NY 12601

JOB: NA

LTANKS

EDR ID: S110043719 **DIST/DIR:** 0.214 ENE **ELEVATION:** 168 **MAP ID:** U74

NAME: OUR LADY OF LOURDES HIGH SCHOOL

Rev: 04/05/2013

ADDRESS: 29 NORTH HAMILTON STREET
POUGHKEEPSIE, NY 12602
DUTCHESS

ID/Status: 8704001 / 11/20/1987

SOURCE: NY Department of Environmental Conservation

Case No.: Not reported
Material FA: Petroleum
Quantity: 0
Units: Not reported
Recovered: No
Resource Affected: Not reported
Oxygenate: False

Tank Test:
Site ID: 290460
Spill Tank Test: 1531382
Tank Number: Not reported
Tank Size: 0
Test Method: 00
Leak Rate: 0
Gross Fail: Not reported
Modified By: Spills
Last Modified: 10/1/2004
Test Method: Unknown

Site Detail Report

Target Property: 331 MAIN STREET
POUGHKEEPSIE, NY 12601

JOB: NA

LTANKS

EDR ID: S111836499 **DIST/DIR:** 0.237 NE **ELEVATION:** 168 **MAP ID:** 84

NAME: CATHERINE ST COMM CTR.: 2K UST

Rev: 04/05/2013

ADDRESS: 69 CATHERINE ST
POUGHKEEPSIE, NY
DUTCHESS

ID/Status: 1200540 / Not Reported

SOURCE: NY Department of Environmental Conservation

LTANKS:

Site ID: 463172

Spill Number/Closed Date: 1200540 / Not Reported

Spill Date: 4/18/2012

Spill Cause: Tank Test Failure

Spill Source: Institutional, Educational, Gov., Other

Spill Class: Possible release with minimal potential for fire or hazard or Known
release with no damage. DEC Response. Willing Responsible Party.
Corrective action taken.

Cleanup Ceased: Not reported

Cleanup Meets Standard: False

SWIS: 1413

Investigator: ELMOORE

Referred To: Not reported

Reported to Dept: 4/18/2012

CID: Not reported

Water Affected: Not reported

Spill Notifier: Tank Tester

Last Inspection: Not reported

Recommended Penalty: False

UST Involvement: False

Remediation Phase: 4

Date Entered In Computer: 4/18/2012

Spill Record Last Update: 2/25/2013

Spiller Name: SHIRLEY ADAMS

Spiller Company: CATHERINE ST COMM CTR

Spiller Address: 69 CATHERINE ST

Spiller City,St,Zip: POUGHKEEPSIE, NY

Spiller County: 999

Spiller Contact: SHIRLEY ADAMS

Spiller Phone: 845 473-2272

Spiller Extention: Not reported

DEC Region: 3

DER Facility ID: 417588

DEC Memo: 4/18/12- Spoke to Morris Morgan of US Tank Tech. PBS No. 3-601648.

suspect piping failure. Visible damage to fill pipe. US Tank Tech has
proposed to uncover and check fittings prior to retest. DT4/20/2012:
Called Cath.St.Com.CTR. Rep says that EnviroClean will excavate the
tank and the boiler will be converted to natural gas. ELM5-2-12:
V.Mc.: See 1 page update, inc. site inspection of 5-1-12, noting:Meet
with Shirley Adams/Exc.Dir. UST removal expected to start in the next
couple of weeks. UST orig. to building, 1979 construction, first time
UST failed testing.8/24/12: EnviroClean removed the 2K tank. Jackie
Trosclair reports the UST did not appear to be leaking. Field

- Continued on next page -

Site Detail Report

Target Property: 331 MAIN STREET
POUGHKEEPSIE, NY 12601

JOB: NA

LTANKS

EDR ID: S111836499 **DIST/DIR:** 0.237 NE **ELEVATION:** 168 **MAP ID:** 84

NAME: CATHERINE ST COMM CTR.: 2K UST

Rev: 04/05/2013

ADDRESS: 69 CATHERINE ST
POUGHKEEPSIE, NY
DUTCHESS

ID/Status: 1200540 / Not Reported

SOURCE: NY Department of Environmental Conservation

screening showed no indication of contamination. However laboratory results came back showing low level SVOC contamination. EnviroClean reported Spill 1205267. jod12/31/12: from the other spill file: "8/24/12: UST previously failed a tank test, Spill 1200540. I spoke with Jackie Trosclair/EnviroClean. This was a removal of a 2K UST. Tank did not appear to be leaking and field screening was negative for contamination. However soil sample results came back showing low level SVOC contamination level. Jackie states this area is historical fill material. She states there is a lot of ash, bricks, broken glass, and other trash in the fill. jod8-27-12: V.Mc. call to Jackie/EnviroCl.: Confirm same UST removal as 120-0540.NFA" THERE IS NO REASON FOR THIS SPILL TO REMAIN OPEN. THE TANK WAS REMOVED AND THAT SPILL FILE WAS CLOSED. elm

Remarks: retest pending

Material:

Site ID: 463172
Operable Unit ID: 1213271
Operable Unit: 01
Material ID: 2211194
Material Code: 0001A
Material Name: #2 Fuel Oil
Case No.: Not reported
Material FA: Petroleum
Quantity: Not reported
Units: Not reported
Recovered: Not reported
Resource Affected: Not reported
Oxygenate: False

Tank Test:

Site Detail Report

Target Property: 331 MAIN STREET
POUGHKEEPSIE, NY 12601

JOB: NA

LTANKS

EDR ID: S108298619 **DIST/DIR:** 0.246 NNW **ELEVATION:** 174 **MAP ID:** 85

NAME: CITY OF POK.PARKING GARAGE

Rev: 04/05/2013

ADDRESS: 61 CIVIC CENTER PLAZA
POUGHKEEPSIE, NY
DUTCHESS

ID/Status: 0608092 / 11/7/2006

SOURCE: NY Department of Environmental Conservation

LTANKS:

Site ID: 371967

Spill Number/Closed Date: 0608092 / 11/7/2006

Spill Date: 10/16/2006

Spill Cause: Tank Failure

Spill Source: Institutional, Educational, Gov., Other

Spill Class: Known release with minimal potential for fire or hazard. DEC Response.

Willing Responsible Party. Corrective action taken.

Cleanup Ceased: Not reported

Cleanup Meets Standard: True

SWIS: 1413

Investigator: VPMCCABE

Referred To: Not reported

Reported to Dept: 10/16/2006

CID: 444

Water Affected: Not reported

Spill Notifier: Other

Last Inspection: Not reported

Recommended Penalty: False

UST Involvement: False

Remediation Phase: 0

Date Entered In Computer: 10/16/2006

Spill Record Last Update: 1/26/2007

Spiller Name: NOEL RUSS

Spiller Company: PARKING GARAGE

Spiller Address: 61 CIVIC CENTER PLAZA

Spiller City,St,Zip: POUGHKEEPSIE, NY

Spiller County: 001

Spiller Contact: NOEL RUSS

Spiller Phone: (845) 569-1200

Spiller Extention: 12

DEC Region: 3

DER Facility ID: 321703

DEC Memo: 15 TONS OF MATERIAL REMOVED; NO COMPLICATIONS; NO SENSITIVE

RECEPTORS; WELL SAMPLE AND REPORT.10/27/06: V MC. SITE INSPECT

CHECKED LOWEST LEVEL OF PARKING LOT; NO ACT/UST,SOIL/Ect. noted.See

report : 11-7-06, by MEG

Remarks: HOLES IN TANK AND CONTAMINATED SOIL:

Material:

Site ID: 371967

Operable Unit ID: 1129716

Operable Unit: 01

Material ID: 2119381

- Continued on next page -

Site Detail Report

Target Property: 331 MAIN STREET
POUGHKEEPSIE, NY 12601

JOB: NA

LTANKS

EDR ID: S108298619 **DIST/DIR:** 0.246 NNW **ELEVATION:** 174 **MAP ID:** 85

NAME: CITY OF POK.PARKING GARAGE

Rev: 04/05/2013

ADDRESS: 61 CIVIC CENTER PLAZA
POUGHKEEPSIE, NY
DUTCHESS

ID/Status: 0608092 / 11/7/2006

SOURCE: NY Department of Environmental Conservation

Material Code: 0001A
Material Name: #2 Fuel Oil
Case No.: Not reported
Material FA: Petroleum
Quantity: Not reported
Units: Gallons
Recovered: No
Resource Affected: Not reported
Oxygenate: False

Tank Test:

Site Detail Report

Target Property: 331 MAIN STREET
POUGHKEEPSIE, NY 12601

JOB: NA

LTANKS

EDR ID: S107658859 **DIST/DIR:** 0.249 East **ELEVATION:** 169 **MAP ID:** 86

NAME: J & L RADIATOR

Rev: 04/05/2013

ADDRESS: 380 MILL ST
POUGHKEEPSIE, NY
DUTCHESS

ID/Status: 0514780 / 6/1/2006

SOURCE: NY Department of Environmental Conservation

LTANKS:

Site ID: 361590

Spill Number/Closed Date: 0514780 / 6/1/2006

Spill Date: 3/25/2006

Spill Cause: Tank Test Failure

Spill Source: Commercial/Industrial

Spill Class: Known release with minimal potential for fire or hazard. DEC Response.

Willing Responsible Party. Corrective action taken.

Cleanup Ceased: Not reported

Cleanup Meets Standard: False

SWIS: 1413

Investigator: VPMCCABE

Referred To: Not reported

Reported to Dept: 3/25/2006

CID: 27

Water Affected: Not reported

Spill Notifier: Fire Department

Last Inspection: Not reported

Recommended Penalty: False

UST Involvement: False

Remediation Phase: 0

Date Entered In Computer: 3/25/2006

Spill Record Last Update: 9/7/2006

Spiller Name: Not reported

Spiller Company: J & L RADIATOR

Spiller Address: 380 MILL ST

Spiller City,St,Zip: POUGHKEEPSIE, NY 12601

Spiller County: 001

Spiller Contact: Not reported

Spiller Phone: Not reported

Spiller Extention: Not reported

DEC Region: 3

DER Facility ID: 311814

DEC Memo: See report : 6-1-06, by IDC. See 3 page update by V.P.Mc.

Remarks: Caller reports a 550 gallon tank that failed.

Material:

Site ID: 361590

Operable Unit ID: 1119720

Operable Unit: 01

Material ID: 2109161

Material Code: 0001A

Material Name: #2 Fuel Oil

Case No.: Not reported

- Continued on next page -

Site Detail Report

Target Property: 331 MAIN STREET
POUGHKEEPSIE, NY 12601

JOB: NA

LTANKS

EDR ID: S107658859 **DIST/DIR:** 0.249 East **ELEVATION:** 169 **MAP ID:** 86

NAME: J & L RADIATOR

Rev: 04/05/2013

ADDRESS: 380 MILL ST
POUGHKEEPSIE, NY
DUTCHESS

ID/Status: 0514780 / 6/1/2006

SOURCE: NY Department of Environmental Conservation

Material FA: Petroleum
Quantity: 0
Units: Gallons
Recovered: No
Resource Affected: Not reported
Oxygenate: False

Tank Test:
Site ID: 361590
Spill Tank Test: 1549835
Tank Number: Not reported
Tank Size: 550
Test Method: 03
Leak Rate: 0
Gross Fail: Not reported
Modified By: Watchdog
Last Modified: 3/25/2006
Test Method: Horner EZ Check I or II

Site Detail Report

Target Property: 331 MAIN STREET
POUGHKEEPSIE, NY 12601

JOB: NA

LTANKS

EDR ID: S100494117 **DIST/DIR:** 0.251 North **ELEVATION:** 170 **MAP ID:** 87

NAME: 5FB MORSE SCHOOL
ADDRESS: 104 MANSION STREET
POUGHKEEPSIE, NY
DUTCHESS

Rev: 04/05/2013
ID/Status: 9207851 / 10/12/1992

SOURCE: NY Department of Environmental Conservation

LTANKS:

Site ID: 296056
Spill Number/Closed Date: 9207851 / 10/12/1992
Spill Date: 10/7/1992
Spill Cause: Tank Test Failure
Spill Source: Institutional, Educational, Gov., Other
Spill Class: Known release with minimal potential for fire or hazard. DEC Response.
Willing Responsible Party. Corrective action taken.
Cleanup Ceased: 10/12/1992
Cleanup Meets Standard: False
SWIS: 1446
Investigator: WXWADSWO
Referred To: Not reported
Reported to Dept: 10/7/1992
CID: Not reported
Water Affected: Not reported
Spill Notifier: Other
Last Inspection: Not reported
Recommended Penalty: False
UST Involvement: False
Remediation Phase: 0
Date Entered In Computer: 10/9/1992
Spill Record Last Update: 12/9/1992
Spiller Name: Not reported
Spiller Company: SAME
Spiller Address: Not reported
Spiller City,St,Zip: ZZ
Spiller County: 001
Spiller Contact: Not reported
Spiller Phone: Not reported
Spiller Extention: Not reported
DEC Region: 3
DER Facility ID: 239585
DEC Memo: Prior to Sept, 2004 data translation this spill Lead_DEC Field was
"WADSWORTH"09/27/95: This is additional information about material
spilled from the translation of the old spill file: TANK TEST.
Remarks: EIR HORNER EZ-CHECK

Material:

Site ID: 296056
Operable Unit ID: 971502
Operable Unit: 01
Material ID: 408464
Material Code: 0001A

- Continued on next page -

Site Detail Report

Target Property: 331 MAIN STREET
POUGHKEEPSIE, NY 12601

JOB: NA

LTANKS

EDR ID: S100494117 **DIST/DIR:** 0.251 North **ELEVATION:** 170 **MAP ID:** 87

NAME: 5FB MORSE SCHOOL
ADDRESS: 104 MANSION STREET
POUGHKEEPSIE, NY
DUTCHESS

Rev: 04/05/2013
ID/Status: 9207851 / 10/12/1992

SOURCE: NY Department of Environmental Conservation

Material Name: #2 Fuel Oil
Case No.: Not reported
Material FA: Petroleum
Quantity: 0
Units: Not reported
Recovered: No
Resource Affected: Not reported
Oxygenate: False

Tank Test:
Site ID: 296056
Spill Tank Test: 1540680
Tank Number: Not reported
Tank Size: 0
Test Method: 00
Leak Rate: 0
Gross Fail: Not reported
Modified By: Spills
Last Modified: 10/1/2004
Test Method: Unknown

Site Detail Report

Target Property: 331 MAIN STREET
POUGHKEEPSIE, NY 12601

JOB: NA

LTANKS

EDR ID: S102618922 **DIST/DIR:** 0.274 SSE **ELEVATION:** 181 **MAP ID:** 88

NAME: MOUNTAIN SIDE AGENCY

Rev: 04/05/2013

ADDRESS: 244 CHURCH ST
POUGHKEEPSIE, NY
DUTCHESS

ID/Status: 9702658 / 6/18/1997

SOURCE: NY Department of Environmental Conservation

LTANKS:

Site ID: 74326

Spill Number/Closed Date: 9702658 / 6/18/1997

Spill Date: 6/2/1997

Spill Cause: Tank Test Failure

Spill Source: Commercial/Industrial

Spill Class: Known release with minimal potential for fire or hazard. DEC Response.

Willing Responsible Party. Corrective action taken.

Cleanup Ceased: Not reported

Cleanup Meets Standard: True

SWIS: 1446

Investigator: VPMCCABE

Referred To: Not reported

Reported to Dept: 6/2/1997

CID: 312

Water Affected: Not reported

Spill Notifier: Tank Tester

Last Inspection: 6/18/1997

Recommended Penalty: False

UST Involvement: False

Remediation Phase: 0

Date Entered In Computer: 6/2/1997

Spill Record Last Update: 7/15/1997

Spiller Name: JERRY RICHARDSON

Spiller Company: MOUNTAIN SIDE AGENCY

Spiller Address: 244 CHURCH ST

Spiller City,St,Zip: POUGHKEEPSIE, NY

Spiller County: 001

Spiller Contact: JERRY RICHARDSON

Spiller Phone: (914) 485-7587

Spiller Extention: Not reported

DEC Region: 3

DER Facility ID: 69780

DEC Memo: Prior to Sept, 2004 data translation this spill Lead_DEC Field was

"MCCABE"06/18/97 TOP OF TANK EXCAVATED; LINE REPAIRED & TANK TO BE
RETESTED.

Remarks: TANK FAILED THE TEST

Material:

Tank Test:

Site ID: 74326

Spill Tank Test: 1545142

- Continued on next page -

Site Detail Report

Target Property: 331 MAIN STREET
POUGHKEEPSIE, NY 12601

JOB: NA

LTANKS

EDR ID: S102618922 **DIST/DIR:** 0.274 SSE **ELEVATION:** 181 **MAP ID:** 88

NAME: MOUNTAIN SIDE AGENCY

Rev: 04/05/2013

ADDRESS: 244 CHURCH ST
POUGHKEEPSIE, NY
DUTCHESS

ID/Status: 9702658 / 6/18/1997

SOURCE: NY Department of Environmental Conservation

Tank Number: 001
Tank Size: 2000
Test Method: 20
Leak Rate: 0
Gross Fail: Not reported
Modified By: Spills
Last Modified: 10/1/2004
Test Method: USTest 2000/P/LL plus USTest 2000/U

Site Detail Report

Target Property: 331 MAIN STREET
POUGHKEEPSIE, NY 12601

JOB: NA

LTANKS

EDR ID: S107523260 **DIST/DIR:** 0.304 West **ELEVATION:** 142 **MAP ID:** 89

NAME: APARTMENT BUILDING
ADDRESS: 187-189 UNION STREET
POUGHKEEPSIE, NY
DUTCHESS

Rev: 04/05/2013
ID/Status: 0511265 / 4/25/2006
ID/Status: 0512690 / 2/2/2006

SOURCE: NY Department of Environmental Conservation

LTANKS:

Site ID: 357383
Spill Number/Closed Date: 0511265 / 4/25/2006
Spill Date: 12/28/2005
Spill Cause: Tank Test Failure
Spill Source: Private Dwelling
Spill Class: Known release with minimal potential for fire or hazard. DEC Response.
Willing Responsible Party. Corrective action taken.
Cleanup Ceased: Not reported
Cleanup Meets Standard: False
SWIS: 1413
Investigator: VPMCCABE
Referred To: Not reported
Reported to Dept: 12/28/2005
CID: 408
Water Affected: Not reported
Spill Notifier: Tank Tester
Last Inspection: Not reported
Recommended Penalty: False
UST Involvement: False
Remediation Phase: 0
Date Entered In Computer: 12/28/2005
Spill Record Last Update: 5/31/2006
Spiller Name: ROBERT LONG
Spiller Company: APARTMENT BUILDING
Spiller Address: 187-189 UNION STREET
Spiller City,St,Zip: POUGHKEEPSIE, NY
Spiller County: 001
Spiller Contact: ROBERT LONG
Spiller Phone: (845) 876-6900
Spiller Extention: Not reported
DEC Region: 3
DER Facility ID: 307411
DEC Memo: also called in as sp# 0512690Based on the information contained in the 4/25/06 Closure Report prepared by Fuss & O'Neil, no further action will be required. ALI contaminants were below TAGM in the post ex samples with the exception of total xylenes which only slightly exceeded the clean up objective.
Remarks: NOTIFY CLIENTS THAT THEY NEED TO DO SOMETHING WITH IT, THEY HEARD SOME BUBBLING, SO THE LINE MIGHT NEED REPLACEMENT

Material:
Site ID: 357383
Operable Unit ID: 1114657

- Continued on next page -

Site Detail Report

Target Property: 331 MAIN STREET
POUGHKEEPSIE, NY 12601

JOB: NA

LTANKS

EDR ID: S107523260 **DIST/DIR:** 0.304 West **ELEVATION:** 142 **MAP ID:** 89

NAME: APARTMENT BUILDING
ADDRESS: 187-189 UNION STREET
POUGHKEEPSIE, NY
DUTCHESS

Rev: 04/05/2013
ID/Status: 0511265 / 4/25/2006
ID/Status: 0512690 / 2/2/2006

SOURCE: NY Department of Environmental Conservation

Operable Unit: 01
Material ID: 2104725
Material Code: 0001A
Material Name: #2 Fuel Oil
Case No.: Not reported
Material FA: Petroleum
Quantity: Not reported
Units: Gallons
Recovered: No
Resource Affected: Not reported
Oxygenate: False

Tank Test:

Site ID: 359086
Spill Number/Closed Date: 0512690 / 2/2/2006
Spill Date: 2/2/2006
Spill Cause: Tank Test Failure
Spill Source: Private Dwelling
Spill Class: Known release with minimal potential for fire or hazard. DEC Response.
Willing Responsible Party. Corrective action taken.
Cleanup Ceased: Not reported
Cleanup Meets Standard: False
SWIS: 1413
Investigator: VPMCCABE
Referred To: Not reported
Reported to Dept: 2/2/2006
CID: 408
Water Affected: Not reported
Spill Notifier: Tank Tester
Last Inspection: Not reported
Recommended Penalty: False
UST Involvement: False
Remediation Phase: 0
Date Entered In Computer: 2/3/2006
Spill Record Last Update: 2/14/2006
Spiller Name: ROBERT LANG
Spiller Company: APARTMENT BUILDING
Spiller Address: 187 - 189 UNION ST
Spiller City,St,Zip: POUGHKEEPSIE, NY
Spiller County: 001
Spiller Contact: ROBERT LANG
Spiller Phone: (917) 880-5725

- Continued on next page -

Site Detail Report

Target Property: 331 MAIN STREET
POUGHKEEPSIE, NY 12601

JOB: NA

LTANKS

EDR ID: S107523260 **DIST/DIR:** 0.304 West **ELEVATION:** 142 **MAP ID:** 89

NAME: APARTMENT BUILDING

Rev: 04/05/2013

ADDRESS: 187-189 UNION STREET
POUGHKEEPSIE, NY
DUTCHESS

ID/Status: 0511265 / 4/25/2006
ID/Status: 0512690 / 2/2/2006

SOURCE: NY Department of Environmental Conservation

Spiller Extention: Not reported

DEC Region: 3

DER Facility ID: 307411

DEC Memo: Not reported

Remarks: soil samples were taken, the owner of the building is planning on abandoning the tank, there is a new tank installed inside.

Material:

Site ID: 359086

Operable Unit ID: 1116310

Operable Unit: 01

Material ID: 2106454

Material Code: 0001A

Material Name: #2 Fuel Oil

Case No.: Not reported

Material FA: Petroleum

Quantity: Not reported

Units: Gallons

Recovered: No

Resource Affected: Not reported

Oxygenate: False

Tank Test:

Site Detail Report

Target Property: 331 MAIN STREET
POUGHKEEPSIE, NY 12601

JOB: NA

LTANKS

EDR ID: S102448077 **DIST/DIR:** 0.316 SSE **ELEVATION:** 200 **MAP ID:** 90

NAME: BENNETT RESIDENCE

Rev: 04/05/2013

ADDRESS: 142 MOUNTGOMERY ST
POUGHKEEPSIE, NY
DUTCHESS

ID/Status: 9609434 / 10/29/1996

SOURCE: NY Department of Environmental Conservation

LTANKS:

Site ID: 167454

Spill Number/Closed Date: 9609434 / 10/29/1996

Spill Date: 10/28/1996

Spill Cause: Tank Failure

Spill Source: Private Dwelling

Spill Class: Known release with minimal potential for fire or hazard. DEC Response.

Willing Responsible Party. Corrective action taken.

Cleanup Ceased: Not reported

Cleanup Meets Standard: True

SWIS: 1400

Investigator: VPMCCABE

Referred To: Not reported

Reported to Dept: 10/28/1996

CID: 233

Water Affected: Not reported

Spill Notifier: Affected Persons

Last Inspection: 10/28/1996

Recommended Penalty: False

UST Involvement: False

Remediation Phase: 0

Date Entered In Computer: 10/28/1996

Spill Record Last Update: 12/4/1996

Spiller Name: MR BENNETT

Spiller Company: BENNETT

Spiller Address: 142 MOUNTGOMERY ST

Spiller City,St,Zip: POUGHKEEPSIE, NY 12601-

Spiller County: 001

Spiller Contact: Not reported

Spiller Phone: Not reported

Spiller Extention: Not reported

DEC Region: 3

DER Facility ID: 141097

DEC Memo: Prior to Sept, 2004 data translation this spill Lead_DEC Field was

"MCCABE" 10/29/96 ONE OR MORE HOLES IN BOTTOM OF TANK; SPILL CONFINDED TO BASEMENT WITH CONCRETE FLOOR; TANK REMOVED AND FUEL OIL CLEANED UP WITH SORBENTS & SPEEDI-DRI; HOMEOWNER ADVISED TO CONTACT THE HEALTH DEPT. ABOUT ANY HEALTH QUESTIONS HE MIGHT HAVE.

Remarks: caller delivering oil today bottom of tank let go tank in basement no oil anywhere but basement clean up is underway

Material:

Site ID: 167454

Operable Unit ID: 1040915

- Continued on next page -

Site Detail Report

Target Property: 331 MAIN STREET
POUGHKEEPSIE, NY 12601

JOB: NA

LTANKS

EDR ID: S102448077 **DIST/DIR:** 0.316 SSE **ELEVATION:** 200 **MAP ID:** 90

NAME: BENNETT RESIDENCE

Rev: 04/05/2013

ADDRESS: 142 MOUNTGOMERY ST
POUGHKEEPSIE, NY
DUTCHESS

ID/Status: 9609434 / 10/29/1996

SOURCE: NY Department of Environmental Conservation

Operable Unit: 01
Material ID: 345161
Material Code: 0001A
Material Name: #2 Fuel Oil
Case No.: Not reported
Material FA: Petroleum
Quantity: 150
Units: Gallons
Recovered: 100
Resource Affected: Not reported
Oxygenate: False

Tank Test:

Site Detail Report

Target Property: 331 MAIN STREET
POUGHKEEPSIE, NY 12601

JOB: NA

LTANKS

EDR ID: S104515301 **DIST/DIR:** 0.318 SW **ELEVATION:** 147 **MAP ID:** 91

NAME: PAYLESS/KELLY **Rev:** 04/05/2013
ADDRESS: 63 MONTGOMERY ST **ID/Status:** 9813812 / 11/1/2001
POUGHKEEPSIE, NY
DUTCHESS
SOURCE: NY Department of Environmental Conservation

LTANKS:

Site ID: 213401
Spill Number/Closed Date: 9813812 / 11/1/2001
Spill Date: 2/12/1999
Spill Cause: Tank Overfill
Spill Source: Tank Truck
Spill Class: Known release that creates potential for fire or hazard. DEC Response.
Unable/unwilling Responsible Party. Corrective action taken. (ISR)
Cleanup Ceased: Not reported
Cleanup Meets Standard: True
SWIS: 1446
Investigator: VPMCCABE
Referred To: Not reported
Reported to Dept: 2/12/1999
CID: 382
Water Affected: Not reported
Spill Notifier: Responsible Party
Last Inspection: Not reported
Recommended Penalty: False
UST Involvement: False
Remediation Phase: 0
Date Entered In Computer: 2/12/1999
Spill Record Last Update: 5/15/2012
Spiller Name: YANCY MCARTHUR
Spiller Company: PAYLESS OIL
Spiller Address: 11 SYCAMORE DR
Spiller City,St,Zip: HYDE PARK, NY 12538-
Spiller County: 001
Spiller Contact: WILLIAM KELLY
Spiller Phone: (914) 473-3774
Spiller Extention: Not reported
DEC Region: 3
DER Facility ID: 176799
DEC Memo: 2/19/99 SEE LETTER TO DCHD. SEE 1-PAGE UPDATE BY V. MCCABE.11/01/01
SEE 8 PAGES OF UPDATES BY V. MCCABE. NO FURTHER ACTION.
Remarks: DELIVERY TO WRONG HOUSE. SPILL WAS ON BASEMENT FLOOR AND CLEANED UP.

Material:

Site ID: 213401
Operable Unit ID: 1071360
Operable Unit: 01
Material ID: 310519
Material Code: 0001A
Material Name: #2 Fuel Oil

- Continued on next page -

Site Detail Report

Target Property: 331 MAIN STREET
POUGHKEEPSIE, NY 12601

JOB: NA

LTANKS

EDR ID: S104515301 **DIST/DIR:** 0.318 SW **ELEVATION:** 147 **MAP ID:** 91

NAME: PAYLESS/KELLY

Rev: 04/05/2013

ADDRESS: 63 MONTGOMERY ST
POUGHKEEPSIE, NY
DUTCHESS

ID/Status: 9813812 / 11/1/2001

SOURCE: NY Department of Environmental Conservation

Case No.: Not reported
Material FA: Petroleum
Quantity: 25
Units: Gallons
Recovered: 25
Resource Affected: Not reported
Oxygenate: False

Tank Test:

Site Detail Report

Target Property: 331 MAIN STREET
POUGHKEEPSIE, NY 12601

JOB: NA

LTANKS

EDR ID: S104277382 **DIST/DIR:** 0.324 ENE **ELEVATION:** 178 **MAP ID:** W92

NAME: JOHNS S/S: FORMER **Rev:** 04/05/2013
ADDRESS: 39-41 NORTH CLINTON ST **ID/Status:** 9808639 / 5/26/1999
POUGHKEEPSIE, NY
DUTCHESS
SOURCE: NY Department of Environmental Conservation

LTANKS:

Site ID: 318851
Spill Number/Closed Date: 9808639 / 5/26/1999
Spill Date: 10/12/1998
Spill Cause: Tank Failure
Spill Source: Gasoline Station
Spill Class: Known release that creates potential for fire or hazard. DEC Response.
Willing Responsible Party. Corrective action taken.
Cleanup Ceased: Not reported
Cleanup Meets Standard: True
SWIS: 1446
Investigator: VPMCCABE
Referred To: Not reported
Reported to Dept: 10/12/1998
CID: 252
Water Affected: Not reported
Spill Notifier: Other
Last Inspection: Not reported
Recommended Penalty: False
UST Involvement: True
Remediation Phase: 0
Date Entered In Computer: 10/12/1998
Spill Record Last Update: 8/11/2004
Spiller Name: ART GELLERT
Spiller Company: RHYNS JOHNS
Spiller Address: PROPERTY OWNER
Spiller City,St,Zip: POUGHKEEPSIE, NY
Spiller County: 001
Spiller Contact: ART GELLERT
Spiller Phone: (914) 454-3250
Spiller Extention: Not reported
DEC Region: 3
DER Facility ID: 257013
DEC Memo: Prior to Sept, 2004 data translation this spill Lead_DEC Field was "MCCABE"4/14/99 SEE 2-PAGE UPDATE BY V. MCCABE INCLUDING SITE INSPECTION 10/22/98. IDC WORKING FOR REAL ESTATE AGENT: DAVID BATTISTONE (914)876-1113. THREE TANKS 750 AND 2K AND 1K: GASOLINE TANKS.6/07/99 SEE REPORT 4/21/99 AND LETTER 5/26/99. THREE-PAGE UPDATE BY V. MCCABE 6/1/99.This spill was updated 08/11/2004 from info in V. McCabe's data files. 'Date:' = 10/12/98, 'Phone' = - -, 'Site Insp' = 10/15/1998.
Remarks: UPON REMOVAL OF GASOLINE TANKS SOIL CONTAMINATION WAS DISCOVERED.SOIL HAS BEEN STOCKPILED AS MUCH AS POSSIBLE FOR NOW-REQ DEC REPTO INSPECT TOMORROW.

- Continued on next page -

Site Detail Report

Target Property: 331 MAIN STREET
POUGHKEEPSIE, NY 12601

JOB: NA

LTANKS

EDR ID: S104277382 **DIST/DIR:** 0.324 ENE **ELEVATION:** 178 **MAP ID:** W92

NAME: JOHNS S/S: FORMER
ADDRESS: 39-41 NORTH CLINTON ST
POUGHKEEPSIE, NY
DUTCHESS

Rev: 04/05/2013
ID/Status: 9808639 / 5/26/1999

SOURCE: NY Department of Environmental Conservation

Material:
Site ID: 318851
Operable Unit ID: 1069815
Operable Unit: 01
Material ID: 316133
Material Code: 0009
Material Name: Gasoline
Case No.: Not reported
Material FA: Petroleum
Quantity: 0
Units: Gallons
Recovered: No
Resource Affected: Not reported
Oxygenate: False

Tank Test:

Site Detail Report

Target Property: 331 MAIN STREET
POUGHKEEPSIE, NY 12601

JOB: NA

LTANKS

EDR ID: S106868726 **DIST/DIR:** 0.335 ENE **ELEVATION:** 179 **MAP ID:** W93

NAME: WILLIAMS AUTO SERVICE CEN

Rev: 04/05/2013

ADDRESS: 39 CLINTON OR THOMPSON
POUGHKEEPSIE, NY
DUTCHESS

ID/Status: 0412346 / 4/7/2005

SOURCE: NY Department of Environmental Conservation

LTANKS:

Site ID: 337837

Spill Number/Closed Date: 0412346 / 4/7/2005

Spill Date: 2/18/2005

Spill Cause: Tank Overfill

Spill Source: Unknown

Spill Class: Not reported

Cleanup Ceased: Not reported

Cleanup Meets Standard: True

SWIS: 1446

Investigator: VPMCCABE

Referred To: Not reported

Reported to Dept: 2/18/2005

CID: 409

Water Affected: Not reported

Spill Notifier: Citizen

Last Inspection: Not reported

Recommended Penalty: False

UST Involvement: False

Remediation Phase: 0

Date Entered In Computer: 2/22/2005

Spill Record Last Update: 10/12/2005

Spiller Name: UNKNOWN NAME

Spiller Company: WILLIAMS AUTO SERVICE CEN

Spiller Address: 39 CLINTON OR THOMPSON

Spiller City, St, Zip: POUGHKEEPSIE, NY

Spiller County: 001

Spiller Contact: UNKNOWN NAME

Spiller Phone: (631) 981-6313

Spiller Extension: Not reported

DEC Region: 3

DER Facility ID: 273178

DEC Memo: McCabe did site visit. 275 gal AST outside bldg, some staining on ground around tank. Instructed operator to clean up area. Problem is poor housekeeping. Also noted a floor drain inside bldg. Will be referred to DOW, TT. Follow up inspection on 4/7/05 - Tank moved to inside bldg, area clean and floor drain issue has been referred to TT.NFA

Remarks: OVERFLOWING FROM THE BUCKETS, CONTAINERS OPEN, TOXIC MATERIAL TO RESIDENTIAL AREAS AND SPILLING OUT INTO THE STREET. GOING ON THE HOMEOWNER'S PROPERTY. THE OWNER OF THE GARAGE WAS TOLD TO COVER IT OR REMOVE IT BUT THE OWNER HASN'T DONE IT.

- Continued on next page -

Site Detail Report

Target Property: 331 MAIN STREET
POUGHKEEPSIE, NY 12601

JOB: NA

LTANKS

EDR ID: S106868726 **DIST/DIR:** 0.335 ENE **ELEVATION:** 179 **MAP ID:** W93

NAME: WILLIAMS AUTO SERVICE CEN

Rev: 04/05/2013

ADDRESS: 39 CLINTON OR THOMPSON
POUGHKEEPSIE, NY
DUTCHESS

ID/Status: 0412346 / 4/7/2005

SOURCE: NY Department of Environmental Conservation

Material:

Site ID: 337837
Operable Unit ID: 1099848
Operable Unit: 01
Material ID: 580125
Material Code: 0043A
Material Name: ANTIFREEZE
Case No.: Not reported
Material FA: Other
Quantity: 0
Units: Gallons
Recovered: No
Resource Affected: Not reported
Oxygenate: False

Tank Test:

Site Detail Report

Target Property: 331 MAIN STREET
POUGHKEEPSIE, NY 12601

JOB: NA

LTANKS

EDR ID: U003080377 **DIST/DIR:** 0.347 NNW **ELEVATION:** 176 **MAP ID:** 94

NAME: MOBIL **Rev:** 04/05/2013
ADDRESS: 55 WASHINGTON STREET **ID/Status:** 9213330 / 4/12/1993
POUGHKEEPSIE, NY 12601
DUTCHESS
SOURCE: NY Department of Environmental Conservation

LTANKS:
Site ID: 117252
Spill Number/Closed Date: 9213330 / 4/12/1993
Spill Date: 3/2/1993
Spill Cause: Tank Test Failure
Spill Source: Gasoline Station
Spill Class: Known release with minimal potential for fire or hazard. DEC Response.
Willing Responsible Party. Corrective action taken.
Cleanup Ceased: 4/12/1993
Cleanup Meets Standard: False
SWIS: 1446
Investigator: WXWADSWO
Referred To: Not reported
Reported to Dept: 3/3/1992
CID: Not reported
Water Affected: Not reported
Spill Notifier: Tank Tester
Last Inspection: Not reported
Recommended Penalty: False
UST Involvement: True
Remediation Phase: 0
Date Entered In Computer: 3/3/1993
Spill Record Last Update: 5/10/1993
Spiller Name: Not reported
Spiller Company: SAME
Spiller Address: Not reported
Spiller City,St,Zip: NN
Spiller County: 999
Spiller Contact: Not reported
Spiller Phone: Not reported
Spiller Extention: Not reported
DEC Region: 3
DER Facility ID: 102006
DEC Memo: Prior to Sept, 2004 data translation this spill Lead_DEC Field was
"WADSWORTH"09/27/95: This is additional information about material
spilled from the translation of the old spill file: TANK TEST.
Remarks: WILL REPAIR IN MORNING NO CALL BACK THERE WAS NO LEAK RATE

Material:
Site ID: 117252
Operable Unit ID: 980506
Operable Unit: 01
Material ID: 403126
Material Code: 0009

- Continued on next page -

Site Detail Report

Target Property: 331 MAIN STREET
POUGHKEEPSIE, NY 12601

JOB: NA

LTANKS

EDR ID: U003080377 **DIST/DIR:** 0.347 NNW **ELEVATION:** 176 **MAP ID:** 94

NAME: MOBIL

Rev: 04/05/2013

ADDRESS: 55 WASHINGTON STREET
POUGHKEEPSIE, NY 12601
DUTCHESS

ID/Status: 9213330 / 4/12/1993

SOURCE: NY Department of Environmental Conservation

Material Name: Gasoline
Case No.: Not reported
Material FA: Petroleum
Quantity: 0
Units: Not reported
Recovered: No
Resource Affected: Not reported
Oxygenate: False

Tank Test:
Site ID: 117252
Spill Tank Test: 1541226
Tank Number: Not reported
Tank Size: 0
Test Method: 00
Leak Rate: 0
Gross Fail: Not reported
Modified By: Spills
Last Modified: 10/1/2004
Test Method: Unknown

Site Detail Report

Target Property: 331 MAIN STREET
POUGHKEEPSIE, NY 12601

JOB: NA

LTANKS

EDR ID: S108297256 **DIST/DIR:** 0.351 WNW **ELEVATION:** 125 **MAP ID:** 95

NAME: HUDSON RIVER SHUTTLE

Rev: 04/05/2013

ADDRESS: 13A SOUTH BRIDGE
POUGHKEEPSIE, NY
DUTCHESS

ID/Status: 9106196 / 7/6/1992

SOURCE: NY Department of Environmental Conservation

LTANKS:

Site ID: 180480

Spill Number/Closed Date: 9106196 / 7/6/1992

Spill Date: 9/9/1991

Spill Cause: Tank Test Failure

Spill Source: Commercial/Industrial

Spill Class: Known release with minimal potential for fire or hazard. DEC Response.

Willing Responsible Party. Corrective action taken.

Cleanup Ceased: 6/18/1953

Cleanup Meets Standard: True

SWIS: 1446

Investigator: WXWADSWO

Referred To: Not reported

Reported to Dept: 9/9/1991

CID: Not reported

Water Affected: Not reported

Spill Notifier: Tank Tester

Last Inspection: Not reported

Recommended Penalty: False

UST Involvement: True

Remediation Phase: 0

Date Entered In Computer: 9/11/1991

Spill Record Last Update: 8/24/1992

Spiller Name: Not reported

Spiller Company: SAME

Spiller Address: Not reported

Spiller City,St,Zip: ZZ

Spiller County: 001

Spiller Contact: Not reported

Spiller Phone: Not reported

Spiller Extention: Not reported

DEC Region: 3

DER Facility ID: 151374

DEC Memo: Prior to Sept, 2004 data translation this spill Lead_DEC Field was

"WADSWORTH"09/27/95: This is additional information about material

spilled from the translation of the old spill file: TANK TEST.

Remarks: WILL EIR LINE TEST BY 9/11/91 TANK VAPOR POCKET HONER EASY 185086

Material:

Site ID: 180480

Operable Unit ID: 960517

Operable Unit: 01

Material ID: 421928

Material Code: 0009

- Continued on next page -

Site Detail Report

Target Property: 331 MAIN STREET
POUGHKEEPSIE, NY 12601

JOB: NA

LTANKS

EDR ID: S108297256 **DIST/DIR:** 0.351 WNW **ELEVATION:** 125 **MAP ID:** 95

NAME: HUDSON RIVER SHUTTLE

Rev: 04/05/2013

ADDRESS: 13A SOUTH BRIDGE
POUGHKEEPSIE, NY
DUTCHESS

ID/Status: 9106196 / 7/6/1992

SOURCE: NY Department of Environmental Conservation

Material Name: Gasoline
Case No.: Not reported
Material FA: Petroleum
Quantity: 0
Units: Not reported
Recovered: No
Resource Affected: Not reported
Oxygenate: False

Tank Test:
Site ID: 180480
Spill Tank Test: 1539019
Tank Number: Not reported
Tank Size: 0
Test Method: 00
Leak Rate: 0
Gross Fail: Not reported
Modified By: Spills
Last Modified: 10/1/2004
Test Method: Unknown

Site Detail Report

Target Property: 331 MAIN STREET
POUGHKEEPSIE, NY 12601

JOB: NA

LTANKS

EDR ID: S106868679 **DIST/DIR:** 0.359 SE **ELEVATION:** 198 **MAP ID:** 96

NAME: PRIVATE RESIDENCE

Rev: 04/05/2013

ADDRESS: 31 SOUTH CLINTON
POUGHKEEPSIE, NY
DUTCHESS

ID/Status: 0412128 / 2/28/2005

SOURCE: NY Department of Environmental Conservation

LTANKS:

Site ID: 337508

Spill Number/Closed Date: 0412128 / 2/28/2005

Spill Date: 2/14/2005

Spill Cause: Tank Failure

Spill Source: Private Dwelling

Spill Class: Known release with minimal potential for fire or hazard. DEC Response.

Willing Responsible Party. Corrective action taken.

Cleanup Ceased: Not reported

Cleanup Meets Standard: False

SWIS: 1400

Investigator: VPMCCABE

Referred To: Not reported

Reported to Dept: 2/14/2005

CID: 444

Water Affected: Not reported

Spill Notifier: Citizen

Last Inspection: Not reported

Recommended Penalty: False

UST Involvement: False

Remediation Phase: 0

Date Entered In Computer: 2/14/2005

Spill Record Last Update: 3/17/2005

Spiller Name: Not reported

Spiller Company: PRIVATE RESIDENCE

Spiller Address: Not reported

Spiller City,St,Zip: SCARSDALE, NY

Spiller County: 001

Spiller Contact: Not reported

Spiller Phone: Not reported

Spiller Extention: Not reported

DEC Region: 3

DER Facility ID: 272845

DEC Memo: Not reported

Remarks: CALLER SAYS THAT AT THIS ADDRESS IDS LEAKING IN THE GROUND AND THE RAIN IS MAKING IT LEAK ALL OVER THE GROUND: HE ALSO HAS SOEM TANKS INSIDE THE HOUSE AND IT DOES NOT HAVE A VENT LINE AND THE PLACE FILLS WITH FUMES : CALLER IS CONCERNED FOR PEOPLE WHO LIVE THERE: THE TANK IS IN THE DRIVEWAY UP AGAINST TEH BUILDING: LEFT FRONT SIDE: GARBAGE CANS BY : IT IS A SLUM PL;ACE

Material:

Site ID: 337508

Operable Unit ID: 1099460

- Continued on next page -

Site Detail Report

Target Property: 331 MAIN STREET
POUGHKEEPSIE, NY 12601

JOB: NA

LTANKS

EDR ID: S106868679 **DIST/DIR:** 0.359 SE **ELEVATION:** 198 **MAP ID:** 96

NAME: PRIVATE RESIDENCE

Rev: 04/05/2013

ADDRESS: 31 SOUTH CLINTON
POUGHKEEPSIE, NY
DUTCHESS

ID/Status: 0412128 / 2/28/2005

SOURCE: NY Department of Environmental Conservation

Operable Unit: 01
Material ID: 579799
Material Code: 0001A
Material Name: #2 Fuel Oil
Case No.: Not reported
Material FA: Petroleum
Quantity: 0
Units: Gallons
Recovered: No
Resource Affected: Not reported
Oxygenate: False

Tank Test:

Site Detail Report

Target Property: 331 MAIN STREET
POUGHKEEPSIE, NY 12601

JOB: NA

LTANKS

EDR ID: U001842559 **DIST/DIR:** 0.365 SE **ELEVATION:** 199 **MAP ID:** X97

NAME: ST MARYS RECTORY
ADDRESS: 269 CHURCH STREET
POUGHKEEPSIE, NY 12601
DUTCHESS

Rev: 04/05/2013
ID/Status: 8703621 / 2/25/1988

SOURCE: NY Department of Environmental Conservation

LTANKS:

Site ID: 300136
Spill Number/Closed Date: 8703621 / 2/25/1988
Spill Date: 8/3/1987
Spill Cause: Tank Test Failure
Spill Source: Institutional, Educational, Gov., Other
Spill Class: Not reported
Cleanup Ceased: 2/25/1988
Cleanup Meets Standard: True
SWIS: 1446
Investigator: jeokesso
Referred To: Not reported
Reported to Dept: 8/3/1987
CID: Not reported
Water Affected: Not reported
Spill Notifier: Tank Tester
Last Inspection: 2/25/1988
Recommended Penalty: False
UST Involvement: False
Remediation Phase: 0
Date Entered In Computer: 8/13/1987
Spill Record Last Update: 3/14/1988
Spiller Name: Not reported
Spiller Company: ST MARYS CHURCH
Spiller Address: SAME
Spiller City, St, Zip: ZZ
Spiller County: 001
Spiller Contact: Not reported
Spiller Phone: Not reported
Spiller Extention: Not reported
DEC Region: 3
DER Facility ID: 242787
DEC Memo: Prior to Sept, 2004 data translation this spill Lead_DEC Field was
"OKESSON" // : OWNER TO ISOLATE AND RETEST.02/25/88: PASSEDTRETEST LR
N.F.A.
Remarks: TTF 5K

Material:
Site ID: 300136
Operable Unit ID: 910249
Operable Unit: 01
Material ID: 469846
Material Code: 0001A
Material Name: #2 Fuel Oil

- Continued on next page -

Site Detail Report

Target Property: 331 MAIN STREET
POUGHKEEPSIE, NY 12601

JOB: NA

LTANKS

EDR ID: U001842559 **DIST/DIR:** 0.365 SE **ELEVATION:** 199 **MAP ID:** X97

NAME: ST MARYS RECTORY

Rev: 04/05/2013

ADDRESS: 269 CHURCH STREET
POUGHKEEPSIE, NY 12601
DUTCHESS

ID/Status: 8703621 / 2/25/1988

SOURCE: NY Department of Environmental Conservation

Case No.: Not reported
Material FA: Petroleum
Quantity: 0
Units: Not reported
Recovered: No
Resource Affected: Not reported
Oxygenate: False

Tank Test:
Site ID: 300136
Spill Tank Test: 1531263
Tank Number: Not reported
Tank Size: 0
Test Method: 00
Leak Rate: 0
Gross Fail: Not reported
Modified By: Spills
Last Modified: 10/1/2004
Test Method: Unknown

Site Detail Report

Target Property: 331 MAIN STREET
POUGHKEEPSIE, NY 12601

JOB: NA

LTANKS

EDR ID: S104276207 **DIST/DIR:** 0.373 SE **ELEVATION:** 199 **MAP ID:** X98

NAME: VEIT **Rev:** 04/05/2013
ADDRESS: 321 CHURCH ST **ID/Status:** 9510211 / 4/26/2002
POK, NY
DUTCHESS
SOURCE: NY Department of Environmental Conservation

LTANKS:

Site ID: 99111
Spill Number/Closed Date: 9510211 / 4/26/2002
Spill Date: 11/15/1995
Spill Cause: Tank Failure
Spill Source: Private Dwelling
Spill Class: Known release with minimal potential for fire or hazard. DEC Response.
Willing Responsible Party. Corrective action taken.
Cleanup Ceased: Not reported
Cleanup Meets Standard: True
SWIS: 1400
Investigator: VPMCCABE
Referred To: Not reported
Reported to Dept: 11/15/1995
CID: 322
Water Affected: Not reported
Spill Notifier: Other
Last Inspection: 11/16/1995
Recommended Penalty: False
UST Involvement: False
Remediation Phase: 0
Date Entered In Computer: 11/15/1995
Spill Record Last Update: 8/11/2004
Spiller Name: BUS
Spiller Company: VEIT,DAVID
Spiller Address: 45 FLONER RD (FOLLIS DR)
Spiller City,St,Zip: HOPEWELL JUN. COLD SPRING, NY
Spiller County: 001
Spiller Contact: Not reported
Spiller Phone: Not reported
Spiller Extention: Not reported
DEC Region: 3
DER Facility ID: 88115
DEC Memo: Prior to Sept, 2004 data translation this spill Lead_DEC Field was
"MCCABE"04/26/2002 NO FURTHER ACTION PER V. MCCABE & M. MASTRO.This
spill was updated 08/11/2004 from info in V. McCabe's data files.
'Date:' = 11/15/95, 'Phone' = 3/8/1996, 'Site Insp' = 11/16/1995.
Remarks: leaking appears to be on going for sometime - effron began accountoct
3 1995 1st chnace to inspect basement this am - unk how longtank
leaking suspects product leaked through cement

Material:
Site ID: 99111
Operable Unit ID: 1024679

- Continued on next page -

Site Detail Report

Target Property: 331 MAIN STREET
POUGHKEEPSIE, NY 12601

JOB: NA

LTANKS

EDR ID: S104276207 **DIST/DIR:** 0.373 SE **ELEVATION:** 199 **MAP ID:** X98

NAME: VEIT

Rev: 04/05/2013

ADDRESS: 321 CHURCH ST
POK, NY
DUTCHESS

ID/Status: 9510211 / 4/26/2002

SOURCE: NY Department of Environmental Conservation

Operable Unit: 01
Material ID: 361136
Material Code: 0001A
Material Name: #2 Fuel Oil
Case No.: Not reported
Material FA: Petroleum
Quantity: 0
Units: Gallons
Recovered: No
Resource Affected: Not reported
Oxygenate: False

Tank Test:

Site Detail Report

Target Property: 331 MAIN STREET
POUGHKEEPSIE, NY 12601

JOB: NA

LTANKS

EDR ID: S104620808 **DIST/DIR:** 0.382 SE **ELEVATION:** 201 **MAP ID:** 99

NAME: DAVIS **Rev:** 04/05/2013
ADDRESS: 160 CANNON ST **ID/Status:** 9912125 / 4/5/2000
POUGHKEEPSIE, NY
DUTCHESS
SOURCE: NY Department of Environmental Conservation

LTANKS:

Site ID: 283976
Spill Number/Closed Date: 9912125 / 4/5/2000
Spill Date: 1/20/2000
Spill Cause: Tank Overfill
Spill Source: Private Dwelling
Spill Class: Known release with minimal potential for fire or hazard. DEC Response.
Willing Responsible Party. Corrective action taken.
Cleanup Ceased: Not reported
Cleanup Meets Standard: True
SWIS: 1400
Investigator: VPMCCABE
Referred To: Not reported
Reported to Dept: 1/20/2000
CID: 270
Water Affected: Not reported
Spill Notifier: Affected Persons
Last Inspection: Not reported
Recommended Penalty: False
UST Involvement: False
Remediation Phase: 0
Date Entered In Computer: 1/20/2000
Spill Record Last Update: 8/11/2004
Spiller Name: SAME
Spiller Company: JOHN DAVIS;DAVIS FURNITUR
Spiller Address: 800 MAIN ST
Spiller City,St,Zip: POUGHKEEPSIE, NY 12603-
Spiller County: 001
Spiller Contact: CALLER
Spiller Phone: Not reported
Spiller Extention: Not reported
DEC Region: 3
DER Facility ID: 230298
DEC Memo: Prior to Sept, 2004 data translation this spill Lead_DEC Field was
"MCCABE"01/28/2000 TANK REMOVED; REPORT TO FOLLOW.04/05/2000 TANK
CLOSURE REPORT RECEIVED FROM MEG; NFA.This spill was updated
08/11/2004 from info in V. McCabe's data files. 'Date:' = 01/20/00,
'Phone' = 1/25/2000, 'Site Insp' = 1/25/2000.
Remarks: CONTAMINATED SOIL DISCOVERED FROM TANK REMOVAL

Material:
Site ID: 283976
Operable Unit ID: 1086656
Operable Unit: 01

- Continued on next page -

Site Detail Report

Target Property: 331 MAIN STREET
POUGHKEEPSIE, NY 12601

JOB: NA

LTANKS

EDR ID: S104620808 **DIST/DIR:** 0.382 SE **ELEVATION:** 201 **MAP ID:** 99

NAME: DAVIS

Rev: 04/05/2013

ADDRESS: 160 CANNON ST
POUGHKEEPSIE, NY
DUTCHESS

ID/Status: 9912125 / 4/5/2000

SOURCE: NY Department of Environmental Conservation

Material ID: 294019
Material Code: 0001A
Material Name: #2 Fuel Oil
Case No.: Not reported
Material FA: Petroleum
Quantity: 0
Units: Gallons
Recovered: No
Resource Affected: Not reported
Oxygenate: False

Tank Test:

Site Detail Report

Target Property: 331 MAIN STREET
POUGHKEEPSIE, NY 12601

JOB: NA

LTANKS

EDR ID: S106470475 **DIST/DIR:** 0.385 SW **ELEVATION:** 137 **MAP ID:** 100

NAME: DUTCHESS CTY YMCA
ADDRESS: 35 MONTGOMERY ST
POUGHKEEPSIE, NY
DUTCHESS

Rev: 04/05/2013
ID/Status: 0410331 / 7/26/2006

SOURCE: NY Department of Environmental Conservation

LTANKS:

Site ID: 335385
Spill Number/Closed Date: 0410331 / 7/26/2006
Spill Date: 12/17/2004
Spill Cause: Tank Test Failure
Spill Source: Institutional, Educational, Gov., Other
Spill Class: Known release with minimal potential for fire or hazard. DEC Response.
Willing Responsible Party. Corrective action taken.
Cleanup Ceased: Not reported
Cleanup Meets Standard: True
SWIS: 1446
Investigator: RDBENDEL
Referred To: Not reported
Reported to Dept: 12/17/2004
CID: 444
Water Affected: Not reported
Spill Notifier: Other
Last Inspection: Not reported
Recommended Penalty: False
UST Involvement: False
Remediation Phase: 0
Date Entered In Computer: 12/20/2004
Spill Record Last Update: 4/28/2009
Spiller Name: MILO BUYI
Spiller Company: DUTCHESS CTY YMCA
Spiller Address: 35 MONTGOMERY ST
Spiller City,St,Zip: POUGHKEEPSIE, NY
Spiller County: 001
Spiller Contact: MILO BUYI
Spiller Phone: (845) 471-9622
Spiller Extention: Not reported
DEC Region: 3
DER Facility ID: 93227
DEC Memo: ALSO SEE: 951.5213: NFA 12/17/04; REF TO NEW SPILL ; 9909614: NFA REF
TO 951.5213CLOSED 7/26/06 - PER VINNIE MCCABE - SEE FILE NOT A SPILL
ISSUE - NFA
Remarks: RECOMMEND- UNCOVER, ISOLATE & RETEST

Material:

Site ID: 335385
Operable Unit ID: 1097454
Operable Unit: 01
Material ID: 577439
Material Code: 0001A

- Continued on next page -

Site Detail Report

Target Property: 331 MAIN STREET
POUGHKEEPSIE, NY 12601

JOB: NA

LTANKS

EDR ID: S106470475 **DIST/DIR:** 0.385 SW **ELEVATION:** 137 **MAP ID:** 100

NAME: DUTCHESS CTY YMCA
ADDRESS: 35 MONTGOMERY ST
POUGHKEEPSIE, NY
DUTCHESS

Rev: 04/05/2013
ID/Status: 0410331 / 7/26/2006

SOURCE: NY Department of Environmental Conservation

Material Name: #2 Fuel Oil
Case No.: Not reported
Material FA: Petroleum
Quantity: Not reported
Units: Gallons
Recovered: No
Resource Affected: Not reported
Oxygenate: False

Tank Test:
Site ID: 335385
Spill Tank Test: 1548418
Tank Number: 1
Tank Size: 5000
Test Method: 03
Leak Rate: 0
Gross Fail: Not reported
Modified By: Watchdog
Last Modified: 12/20/2004
Test Method: Horner EZ Check I or II

Site Detail Report

Target Property: 331 MAIN STREET
POUGHKEEPSIE, NY 12601

JOB: NA

LTANKS

EDR ID: S107789500 **DIST/DIR:** 0.387 ESE **ELEVATION:** 188 **MAP ID:** 101

NAME: POK. PUBLIC SAFETY PROPERTY

Rev: 04/05/2013

ADDRESS: MAIN ST (THE 500 BLOCK)
POUGHKEEPSIE, NY
DUTCHESS

ID/Status: 0602137 / 3/16/2007

SOURCE: NY Department of Environmental Conservation

LTANKS:

Site ID: 364544

Spill Number/Closed Date: 0602137 / 3/16/2007

Spill Date: 5/26/2006

Spill Cause: Tank Failure

Spill Source: Commercial/Industrial

Spill Class: Known release that creates potential for fire or hazard. DEC Response.

Willing Responsible Party. Corrective action taken.

Cleanup Ceased: Not reported

Cleanup Meets Standard: True

SWIS: 1413

Investigator: vpmccabe

Referred To: Not reported

Reported to Dept: 5/26/2006

CID: 408

Water Affected: Not reported

Spill Notifier: Other

Last Inspection: Not reported

Recommended Penalty: False

UST Involvement: False

Remediation Phase: 0

Date Entered In Computer: 5/26/2006

Spill Record Last Update: 5/4/2007

Spiller Name: PAUL CIMINELLO

Spiller Company: CONSTRUCTION SITE

Spiller Address: MAIN STREET (THE 500 BLOC

Spiller City,St,Zip: POUGHKEEPSIE, NY

Spiller County: 001

Spiller Contact: PAUL CIMINELLO

Spiller Phone: (845) 452-1658

Spiller Extention: Not reported

DEC Region: 3

DER Facility ID: 314761

DEC Memo: CONSTRUCTION SITE ACROSS THE STREET FROM 512 MAIN ST. TANK WAS DISCOVERD DURING EXCAVATION AND PBS REGISTRATION WAS SENT IN LAST WEEK. TANK PULLED TODAY. CONTAMINATED SOIL HAS BEEN STOCKPILED AND SAMPLES TAKENVMc SITE INSP.MEET W/ LUKE BARONE/PALOMBO GROUPIDC REMOVED UST/ECOSYS. TO OVERSEEUST REMOVED SMALL AMOUNT OF SOIL STOCKPILED ONSITESee report : 3-16-07, Eco.System Strag.

Remarks: A 2,000 GALLON TANK WAS PULLED AT THE SITE AND THEY FOUND A HOLE IN THE BOTTOM OF THE TANK, THERE IS MINIMAL AMOUNT DAMAGED SOIL, ABOUT 5 YARDS STOCKPILED AND PUT ON PLASTIC, HAS BEEN CLEANED UP

- Continued on next page -

Site Detail Report

Target Property: 331 MAIN STREET
POUGHKEEPSIE, NY 12601

JOB: NA

LTANKS

EDR ID: S107789500 **DIST/DIR:** 0.387 ESE **ELEVATION:** 188 **MAP ID:** 101

NAME: POK. PUBLIC SAFETY PROPERTY

Rev: 04/05/2013

ADDRESS: MAIN ST (THE 500 BLOCK)
POUGHKEEPSIE, NY
DUTCHESS

ID/Status: 0602137 / 3/16/2007

SOURCE: NY Department of Environmental Conservation

Material:

Site ID: 364544
Operable Unit ID: 1122567
Operable Unit: 01
Material ID: 2112033
Material Code: 0001A
Material Name: #2 Fuel Oil
Case No.: Not reported
Material FA: Petroleum
Quantity: Not reported
Units: Gallons
Recovered: Yes
Resource Affected: Not reported
Oxygenate: False

Tank Test:

Site Detail Report

Target Property: 331 MAIN STREET
POUGHKEEPSIE, NY 12601

JOB: NA

LTANKS

EDR ID: S107789357 **DIST/DIR:** 0.396 NNW **ELEVATION:** 168 **MAP ID:** 102

NAME: GELLERT&KLEIN/WISE LAW OFFICE

Rev: 04/05/2013

ADDRESS: 75 WASHINGTON STREET
POUGHKEEPSIE, NY
DUTCHESS

ID/Status: 0512986 / 6/30/2006
ID/Status: 0601464 / 5/9/2006

SOURCE: NY Department of Environmental Conservation

LTANKS:

Site ID: 359391

Spill Number/Closed Date: 0512986 / 6/30/2006

Spill Date: 2/9/2006

Spill Cause: Tank Test Failure

Spill Source: Commercial/Industrial

Spill Class: Known release with minimal potential for fire or hazard. DEC Response.

Willing Responsible Party. Corrective action taken.

Cleanup Ceased: Not reported

Cleanup Meets Standard: False

SWIS: 1413

Investigator: VPMCCABE

Referred To: Not reported

Reported to Dept: 2/9/2006

CID: 444

Water Affected: Not reported

Spill Notifier: Tank Tester

Last Inspection: Not reported

Recommended Penalty: False

UST Involvement: False

Remediation Phase: 0

Date Entered In Computer: 2/9/2006

Spill Record Last Update: 8/4/2006

Spiller Name: GELLER & KLIEN

Spiller Company: LAW OFFICE

Spiller Address: 75 WASHINGTON STREET

Spiller City,St,Zip: POUGHKEEPSIE, NY

Spiller County: 001

Spiller Contact: GELLER & KLIEN

Spiller Phone: (845) 454-3250

Spiller Extention: Not reported

DEC Region: 3

DER Facility ID: 314137

DEC Memo: See report : 6-30-06, by Dut.Envir.Const.See 5 page update by V.p.Mc.

Remarks: ISOLATE AND RETEST

Material:

Site ID: 359391

Operable Unit ID: 1116602

Operable Unit: 01

Material ID: 2107044

Material Code: 0001A

Material Name: #2 Fuel Oil

Case No.: Not reported

- Continued on next page -

Site Detail Report

Target Property: 331 MAIN STREET
POUGHKEEPSIE, NY 12601

JOB: NA

LTANKS

EDR ID: S107789357 **DIST/DIR:** 0.396 NNW **ELEVATION:** 168 **MAP ID:** 102

NAME: GELLERT&KLEIN/WISE LAW OFFICE

Rev: 04/05/2013

ADDRESS: 75 WASHINGTON STREET
POUGHKEEPSIE, NY
DUTCHESS

ID/Status: 0512986 / 6/30/2006
ID/Status: 0601464 / 5/9/2006

SOURCE: NY Department of Environmental Conservation

Material FA: Petroleum
Quantity: Not reported
Units: Gallons
Recovered: No
Resource Affected: Not reported
Oxygenate: False

Tank Test:
Site ID: 359391
Spill Tank Test: 1549713
Tank Number: 1
Tank Size: 2000
Test Method: 03
Leak Rate: 0
Gross Fail: Not reported
Modified By: Watchdog
Last Modified: 2/9/2006
Test Method: Horner EZ Check I or II

Site ID: 363703
Spill Number/Closed Date: 0601464 / 5/9/2006
Spill Date: 5/9/2006
Spill Cause: Tank Failure
Spill Source: Commercial/Industrial
Spill Class: Known release with minimal potential for fire or hazard. DEC Response.
Willing Responsible Party. Corrective action taken.
Cleanup Ceased: Not reported
Cleanup Meets Standard: False
SWIS: 1413
Investigator: VPMCCABE
Referred To: Not reported
Reported to Dept: 5/9/2006
CID: 444
Water Affected: Not reported
Spill Notifier: Other
Last Inspection: Not reported
Recommended Penalty: False
UST Involvement: False
Remediation Phase: 0
Date Entered In Computer: 5/9/2006
Spill Record Last Update: 5/15/2006
Spiller Name: REMINGTON ASSOC
Spiller Company: REMINGTON ASSOC

- Continued on next page -

Site Detail Report

Target Property: 331 MAIN STREET
POUGHKEEPSIE, NY 12601

JOB: NA

LTANKS

EDR ID: S107789357 **DIST/DIR:** 0.396 NNW **ELEVATION:** 168 **MAP ID:** 102

NAME: GELLERT&KLEIN/WISE LAW OFFICE

Rev: 04/05/2013

ADDRESS: 75 WASHINGTON STREET
POUGHKEEPSIE, NY
DUTCHESS

ID/Status: 0512986 / 6/30/2006
ID/Status: 0601464 / 5/9/2006

SOURCE: NY Department of Environmental Conservation

Spiller Address: 75 WASHINGTON STREET
Spiller City,St,Zip: POUGHKEEPSIE, NY
Spiller County: 001
Spiller Contact: REMINGTON ASSOC
Spiller Phone: (845) 454-3250
Spiller Extention: Not reported
DEC Region: 3
DER Facility ID: 314137
DEC Memo: 5-9-06: See 051-2986.
Remarks: 2000 GALLON TANK HAD HOLES;

Material:

Site ID: 363703
Operable Unit ID: 1121768
Operable Unit: 01
Material ID: 2111248
Material Code: 0001A
Material Name: #2 Fuel Oil
Case No.: Not reported
Material FA: Petroleum
Quantity: Not reported
Units: Gallons
Recovered: No
Resource Affected: Not reported
Oxygenate: False

Tank Test:

Site Detail Report

Target Property: 331 MAIN STREET
POUGHKEEPSIE, NY 12601

JOB: NA

LTANKS

EDR ID: S100494098 **DIST/DIR:** 0.414 WNW **ELEVATION:** 112 **MAP ID:** 103

NAME: POUGHKEEPSIE CITY SCHOOL

Rev: 04/05/2013

ADDRESS: 12 SOUTH TERRY STREET
POUGHKEEPSIE, NY
DUTCHESS

ID/Status: 9207723 / 10/9/1992

SOURCE: NY Department of Environmental Conservation

LTANKS:

Site ID: 156120

Spill Number/Closed Date: 9207723 / 10/9/1992

Spill Date: 10/5/1992

Spill Cause: Tank Test Failure

Spill Source: Institutional, Educational, Gov., Other

Spill Class: Known release with minimal potential for fire or hazard. DEC Response.

Willing Responsible Party. Corrective action taken.

Cleanup Ceased: 10/9/1992

Cleanup Meets Standard: False

SWIS: 1446

Investigator: wxwadsw

Referred To: Not reported

Reported to Dept: 10/5/1992

CID: Not reported

Water Affected: Not reported

Spill Notifier: Tank Tester

Last Inspection: Not reported

Recommended Penalty: False

UST Involvement: False

Remediation Phase: 0

Date Entered In Computer: 10/8/1992

Spill Record Last Update: 12/9/1992

Spiller Name: Not reported

Spiller Company: SAME

Spiller Address: Not reported

Spiller City,St,Zip: NN

Spiller County: 999

Spiller Contact: Not reported

Spiller Phone: Not reported

Spiller Extention: Not reported

DEC Region: 3

DER Facility ID: 132142

DEC Memo: Prior to Sept, 2004 data translation this spill Lead_DEC Field was

"W. WADSWORTH"09/27/95: This is additional information about material

spilled from the translation of the old spill file: TANK TEST.

Remarks: WILL EIR HORNER EZ-CHECK

Material:

Site ID: 156120

Operable Unit ID: 974536

Operable Unit: 01

Material ID: 408349

Material Code: 0001A

- Continued on next page -

Site Detail Report

Target Property: 331 MAIN STREET
POUGHKEEPSIE, NY 12601

JOB: NA

LTANKS

EDR ID: S100494098 **DIST/DIR:** 0.414 WNW **ELEVATION:** 112 **MAP ID:** 103

NAME: POUGHKEEPSIE CITY SCHOOL

Rev: 04/05/2013

ADDRESS: 12 SOUTH TERRY STREET
POUGHKEEPSIE, NY
DUTCHESS

ID/Status: 9207723 / 10/9/1992

SOURCE: NY Department of Environmental Conservation

Material Name: #2 Fuel Oil
Case No.: Not reported
Material FA: Petroleum
Quantity: 0
Units: Not reported
Recovered: No
Resource Affected: Not reported
Oxygenate: False

Tank Test:
Site ID: 156120
Spill Tank Test: 1540667
Tank Number: Not reported
Tank Size: 0
Test Method: 00
Leak Rate: 0
Gross Fail: Not reported
Modified By: Spills
Last Modified: 10/1/2004
Test Method: Unknown

Site Detail Report

Target Property: 331 MAIN STREET
POUGHKEEPSIE, NY 12601

JOB: NA

LTANKS

EDR ID: S100138291 **DIST/DIR:** 0.416 SSE **ELEVATION:** 206 **MAP ID:** 104

NAME: JOHNATHAN URBAN

Rev: 04/05/2013

ADDRESS: 30 HOOKER AVE
POUGHKEEPSIE, NY
DUTCHESS

ID/Status: 8909383 / 1/5/1990

SOURCE: NY Department of Environmental Conservation

LTANKS:

Site ID: 183696

Spill Number/Closed Date: 8909383 / 1/5/1990

Spill Date: 12/27/1989

Spill Cause: Tank Failure

Spill Source: Private Dwelling

Spill Class: Not reported

Cleanup Ceased: 1/5/1990

Cleanup Meets Standard: True

SWIS: 1446

Investigator: dxtraver

Referred To: Not reported

Reported to Dept: 12/27/1989

CID: Not reported

Water Affected: Not reported

Spill Notifier: Responsible Party

Last Inspection: Not reported

Recommended Penalty: False

UST Involvement: False

Remediation Phase: 0

Date Entered In Computer: 12/28/1989

Spill Record Last Update: 1/8/1990

Spiller Name: Not reported

Spiller Company: Not reported

Spiller Address: Not reported

Spiller City,St,Zip: ***Update***, ZZ

Spiller County: 001

Spiller Contact: Not reported

Spiller Phone: Not reported

Spiller Extention: Not reported

DEC Region: 3

DER Facility ID: 153752

DEC Memo: Prior to Sept, 2004 data translation this spill Lead_DEC Field was

"TRAVER"

Remarks: TANK SPLIT SEAM CLEAN-UP UNDERWAY SPOKE TO HARRY DEMBICI EFFRON IS ON
SITE CLEANING WITH SPEEDI-DRI.1/5/90-SPILLER CLEANED UP-NFA

Material:

Site ID: 183696

Operable Unit ID: 934314

Operable Unit: 01

Material ID: 442544

Material Code: 0001A

Material Name: #2 Fuel Oil

- Continued on next page -

Site Detail Report

Target Property: 331 MAIN STREET
POUGHKEEPSIE, NY 12601

JOB: NA

LTANKS

EDR ID: S100138291 **DIST/DIR:** 0.416 SSE **ELEVATION:** 206 **MAP ID:** 104

NAME: JOHNATHAN URBAN

Rev: 04/05/2013

ADDRESS: 30 HOOKER AVE
POUGHKEEPSIE, NY
DUTCHESS

ID/Status: 8909383 / 1/5/1990

SOURCE: NY Department of Environmental Conservation

Case No.: Not reported
Material FA: Petroleum
Quantity: 150
Units: Gallons
Recovered: No
Resource Affected: Not reported
Oxygenate: False

Tank Test:

Site Detail Report

Target Property: 331 MAIN STREET
POUGHKEEPSIE, NY 12601

JOB: NA

LTANKS

EDR ID: 1000108804 **DIST/DIR:** 0.426 NNE **ELEVATION:** 171 **MAP ID:** Y105

NAME: IBM CORP - BLDG 991

Rev: 04/05/2013

ADDRESS: HIGH ST
POUGHKEEPSIE, NY 12603
DUTCHESS

ID/Status: 8700673 / 5/20/1987

SOURCE: NY Department of Environmental Conservation

LTANKS:

Site ID: 104752

Spill Number/Closed Date: 8700673 / 5/20/1987

Spill Date: 4/23/1987

Spill Cause: Tank Test Failure

Spill Source: Commercial/Industrial

Spill Class: Known release that creates potential for fire or hazard. DEC Response.

Willing Responsible Party. Corrective action taken.

Cleanup Ceased: 5/20/1987

Cleanup Meets Standard: True

SWIS: 1446

Investigator: jeokesso

Referred To: Not reported

Reported to Dept: 4/23/1987

CID: Not reported

Water Affected: Not reported

Spill Notifier: Tank Tester

Last Inspection: 5/20/1987

Recommended Penalty: False

UST Involvement: False

Remediation Phase: 0

Date Entered In Computer: 4/29/1987

Spill Record Last Update: 1/22/2001

Spiller Name: Not reported

Spiller Company: IBM

Spiller Address: SAME

Spiller City,St,Zip: ZZ

Spiller County: 001

Spiller Contact: Not reported

Spiller Phone: Not reported

Spiller Extention: Not reported

DEC Region: 3

DER Facility ID: 92473

DEC Memo: Prior to Sept, 2004 data translation this spill Lead_DEC Field was

"OKESSON" // : CONKLIN EXCAVATING TOP OF TANK-TO RETEST. // :

4/27/87-TANK SYSTEM FAILED RETEST-TANK PUMPED OUT- IBM TO CONTACT DEC

WHEN WORK IS TO BE COMPLETED FOR REMOVAL. // : 5/20/87-CLEAN UP

COMPLETE-NFA. // : 6/4/87-TANK REMOVED-HOLE CLEAN-NFA.

Remarks: TTF

Material:

Site ID: 104752

Operable Unit ID: 906879

Operable Unit: 01

- Continued on next page -

Site Detail Report

Target Property: 331 MAIN STREET
POUGHKEEPSIE, NY 12601

JOB: NA

LTANKS

EDR ID: 1000108804 **DIST/DIR:** 0.426 NNE **ELEVATION:** 171 **MAP ID:** Y105

NAME: IBM CORP - BLDG 991

Rev: 04/05/2013

ADDRESS: HIGH ST
POUGHKEEPSIE, NY 12603
DUTCHESS

ID/Status: 8700673 / 5/20/1987

SOURCE: NY Department of Environmental Conservation

Material ID: 565288
Material Code: 0002A
Material Name: #4 Fuel Oil
Case No.: Not reported
Material FA: Petroleum
Quantity: 0
Units: Pounds
Recovered: No
Resource Affected: Not reported
Oxygenate: False

Tank Test:
Site ID: 104752
Spill Tank Test: 1530742
Tank Number: Not reported
Tank Size: 0
Test Method: 00
Leak Rate: 0
Gross Fail: Not reported
Modified By: Spills
Last Modified: 10/1/2004
Test Method: Unknown

Site Detail Report

Target Property: 331 MAIN STREET
POUGHKEEPSIE, NY 12601

JOB: NA

LTANKS

EDR ID: S103038547 **DIST/DIR:** 0.437 NNE **ELEVATION:** 173 **MAP ID:** Y107

NAME: BOOTH/RAINBOW

Rev: 04/05/2013

ADDRESS: 9 ELM PL
POUGHKEEPSIE, NY
DUTCHESS

ID/Status: 9714559 / 4/1/2005

SOURCE: NY Department of Environmental Conservation

LTANKS:

Site ID: 197523

Spill Number/Closed Date: 9714559 / 4/1/2005

Spill Date: 3/13/1998

Spill Cause: Tank Overfill

Spill Source: Private Dwelling

Spill Class: Known release with minimal potential for fire or hazard. DEC Response.

Willing Responsible Party. Corrective action taken.

Cleanup Ceased: Not reported

Cleanup Meets Standard: False

SWIS: 1446

Investigator: VPMCCABE

Referred To: Not reported

Reported to Dept: 3/31/1998

CID: 999

Water Affected: Not reported

Spill Notifier: Citizen

Last Inspection: 3/31/1998

Recommended Penalty: False

UST Involvement: False

Remediation Phase: 0

Date Entered In Computer: 3/31/1998

Spill Record Last Update: 3/20/2006

Spiller Name: JOSEPH VANSTEENBURG

Spiller Company: RAINBOW OIL

Spiller Address: 5 PINWOODS ROAD

Spiller City,St,Zip: HYDE PARK, NY 12538-

Spiller County: 001

Spiller Contact: Not reported

Spiller Phone: Not reported

Spiller Extention: Not reported

DEC Region: 3

DER Facility ID: 164384

DEC Memo: Prior to Sept, 2004 data translation this spill Lead_DEC Field was

"MCCABE"03/31/98 MEETING ON SITE DEC, DCHD & RAINBOW OIL; OIL CO TO

INS. CO. FOR CLEAN UP; DCHD TO REG, AIR MON;This spill was updated

08/11/2004 from info in V. McCabe's data files. 'Date:' = 03/31/98,

'Phone' = 3/31/1998, 'Site Insp' = 3/31/1998. Administratively closed

- 4/1/05

Remarks: eco lindell recieved report of minor spill, eco inspected house today

and noted prod. seeping through basement walls from spill

outside.11-16-05 : M.M. & V.P.Mc.: Administrative Closure.

- Continued on next page -

Site Detail Report

Target Property: 331 MAIN STREET
POUGHKEEPSIE, NY 12601

JOB: NA

LTANKS

EDR ID: S103038547 **DIST/DIR:** 0.437 NNE **ELEVATION:** 173 **MAP ID:** Y107

NAME: BOOTH/RAINBOW

Rev: 04/05/2013

ADDRESS: 9 ELM PL
POUGHKEEPSIE, NY
DUTCHESS

ID/Status: 9714559 / 4/1/2005

SOURCE: NY Department of Environmental Conservation

Material:

Site ID: 197523
Operable Unit ID: 1057438
Operable Unit: 01
Material ID: 325512
Material Code: 0001A
Material Name: #2 Fuel Oil
Case No.: Not reported
Material FA: Petroleum
Quantity: 100
Units: Gallons
Recovered: No
Resource Affected: Not reported
Oxygenate: False

Tank Test:

Site Detail Report

Target Property: 331 MAIN STREET
POUGHKEEPSIE, NY 12601

JOB: NA

LTANKS

EDR ID: S101341322 **DIST/DIR:** 0.464 ENE **ELEVATION:** 186 **MAP ID:** 108

NAME: VACANT RESIDENCE **Rev:** 04/05/2013
ADDRESS: 93 SMITH STREET ID/Status: 9405649 / 7/28/1994
POUGHKEEPSIE, NY
DUTCHESS
SOURCE: NY Department of Environmental Conservation

LTANKS:

Site ID: 59342
Spill Number/Closed Date: 9405649 / 7/28/1994
Spill Date: 7/26/1994
Spill Cause: Tank Failure
Spill Source: Private Dwelling
Spill Class: Known release with minimal potential for fire or hazard. DEC Response.
Willing Responsible Party. Corrective action taken.
Cleanup Ceased: 7/28/1994
Cleanup Meets Standard: False
SWIS: 1446
Investigator: VPMCCABE
Referred To: Not reported
Reported to Dept: 7/26/1994
CID: Not reported
Water Affected: Not reported
Spill Notifier: Other
Last Inspection: Not reported
Recommended Penalty: False
UST Involvement: False
Remediation Phase: 0
Date Entered In Computer: Not reported
Spill Record Last Update: 12/2/2003
Spiller Name: Not reported
Spiller Company: SILBER & SILBER
Spiller Address: Not reported
Spiller City,St,Zip: ZZ
Spiller County: 001
Spiller Contact: Not reported
Spiller Phone: Not reported
Spiller Extention: Not reported
DEC Region: 3
DER Facility ID: 58101
DEC Memo: Not reported
Remarks: TANK LEAKING WILL PUMP OUT AND REPLACE TANK VERY SLIGHT LEAK

Material:

Site ID: 59342
Operable Unit ID: 999957
Operable Unit: 01
Material ID: 382234
Material Code: 0001A
Material Name: #2 Fuel Oil
Case No.: Not reported

- Continued on next page -

Site Detail Report

Target Property: 331 MAIN STREET
POUGHKEEPSIE, NY 12601

JOB: NA

LTANKS

EDR ID: S101341322 **DIST/DIR:** 0.464 ENE **ELEVATION:** 186 **MAP ID:** 108

NAME: VACANT RESIDENCE

Rev: 04/05/2013

ADDRESS: 93 SMITH STREET
POUGHKEEPSIE, NY
DUTCHESS

ID/Status: 9405649 / 7/28/1994

SOURCE: NY Department of Environmental Conservation

Material FA: Petroleum
Quantity: 1
Units: Gallons
Recovered: No
Resource Affected: Not reported
Oxygenate: False

Tank Test:

Site Detail Report

Target Property: 331 MAIN STREET
POUGHKEEPSIE, NY 12601

JOB: NA

LTANKS

EDR ID: S101509106 **DIST/DIR:** 0.469 ENE **ELEVATION:** 187 **MAP ID:** Z109

NAME: RESIDENCE

Rev: 04/05/2013

ADDRESS: 242 MANSION STREET
POUGHKEEPSIE, NY
DUTCHESS

ID/Status: 9414565 / 4/11/1995

SOURCE: NY Department of Environmental Conservation

LTANKS:

Site ID: 133740

Spill Number/Closed Date: 9414565 / 4/11/1995

Spill Date: 2/3/1995

Spill Cause: Tank Failure

Spill Source: Private Dwelling

Spill Class: Known release with minimal potential for fire or hazard. DEC Response.

Willing Responsible Party. Corrective action taken.

Cleanup Ceased: 4/11/1995

Cleanup Meets Standard: True

SWIS: 1446

Investigator: VPMCCABE

Referred To: Not reported

Reported to Dept: 2/4/1995

CID: Not reported

Water Affected: Not reported

Spill Notifier: Responsible Party

Last Inspection: 2/7/1995

Recommended Penalty: False

UST Involvement: False

Remediation Phase: 0

Date Entered In Computer: 2/7/1995

Spill Record Last Update: 12/5/1995

Spiller Name: Not reported

Spiller Company: PAYLESS OIL

Spiller Address: 11 SYCAMORE DR.

Spiller City,St,Zip: HYDE PARK, ZZ

Spiller County: 001

Spiller Contact: Not reported

Spiller Phone: Not reported

Spiller Extention: Not reported

DEC Region: 3

DER Facility ID: 114928

DEC Memo: Not reported

Remarks: TANK RUPTURED WHILE FILLING SPEEDI-DRI & ODOR KILL USED FOR CLEAN UP
BASEMENT BEING VENTILATED

Material:

Site ID: 133740

Operable Unit ID: 1012128

Operable Unit: 01

Material ID: 373301

Material Code: 0001A

Material Name: #2 Fuel Oil

- Continued on next page -

Site Detail Report

Target Property: 331 MAIN STREET
POUGHKEEPSIE, NY 12601

JOB: NA

LTANKS

EDR ID: S101509106 **DIST/DIR:** 0.469 ENE **ELEVATION:** 187 **MAP ID:** Z109

NAME: RESIDENCE

Rev: 04/05/2013

ADDRESS: 242 MANSION STREET
POUGHKEEPSIE, NY
DUTCHESS

ID/Status: 9414565 / 4/11/1995

SOURCE: NY Department of Environmental Conservation

Case No.: Not reported
Material FA: Petroleum
Quantity: 0
Units: Pounds
Recovered: No
Resource Affected: Not reported
Oxygenate: False

Tank Test:

Site Detail Report

Target Property: 331 MAIN STREET
POUGHKEEPSIE, NY 12601

JOB: NA

LTANKS

EDR ID: S102241149 **DIST/DIR:** 0.470 SW **ELEVATION:** 105 **MAP ID:** 110

NAME: DC YMCA
ADDRESS: 35 EASTMAN PARK
POUGHKEEPSIE, NY
DUTCHESS

Rev: 04/05/2013
ID/Status: 9515213 / 12/17/2004

SOURCE: NY Department of Environmental Conservation

LTANKS:

Site ID: 322534
Spill Number/Closed Date: 9515213 / 12/17/2004
Spill Date: 1/29/1996
Spill Cause: Tank Test Failure
Spill Source: Institutional, Educational, Gov., Other
Spill Class: Possible release with minimal potential for fire or hazard or Known
release with no damage. DEC Response. Willing Responsible Party.
Corrective action taken.
Cleanup Ceased: Not reported
Cleanup Meets Standard: False
SWIS: 1446
Investigator: VPMCCABE
Referred To: Not reported
Reported to Dept: 2/26/1996
CID: 312
Water Affected: Not reported
Spill Notifier: Responsible Party
Last Inspection: 3/28/1996
Recommended Penalty: False
UST Involvement: False
Remediation Phase: 0
Date Entered In Computer: 2/26/1996
Spill Record Last Update: 12/1/2009
Spiller Name: Not reported
Spiller Company: DUTCHESS CO YMCA
Spiller Address: EASTMAN PARK
Spiller City,St,Zip: POUGHKEEPSIE, NY
Spiller County: 001
Spiller Contact: Not reported
Spiller Phone: Not reported
Spiller Extention: Not reported
DEC Region: 3
DER Facility ID: 304670
DEC Memo: 02/26/96: LUZON ENVIRON. TO CHECK PIPING FOR LEAKS TANK WAS TIGHTNESS
TESTED AND WAS TIGHT INVENTORY SHOWED WATER IN TANKPER V. MCCABE -
SEE 0410331 - CLOSED - NFA
Remarks: tank #3-600103 taking on water - unk if leaking oil.see 041-0331.

Material:

Site ID: 322534
Operable Unit ID: 1026328
Operable Unit: 01
Material ID: 355340

- Continued on next page -

Site Detail Report

Target Property: 331 MAIN STREET
POUGHKEEPSIE, NY 12601

JOB: NA

LTANKS

EDR ID: S102241149 **DIST/DIR:** 0.470 SW **ELEVATION:** 105 **MAP ID:** 110

NAME: DC YMCA
ADDRESS: 35 EASTMAN PARK
POUGHKEEPSIE, NY
DUTCHESS

Rev: 04/05/2013
ID/Status: 9515213 / 12/17/2004

SOURCE: NY Department of Environmental Conservation

Material Code: 0001A
Material Name: #2 Fuel Oil
Case No.: Not reported
Material FA: Petroleum
Quantity: 0
Units: Gallons
Recovered: No
Resource Affected: Not reported
Oxygenate: False

Tank Test:

Site Detail Report

Target Property: 331 MAIN STREET
POUGHKEEPSIE, NY 12601

JOB: NA

LTANKS

EDR ID: S106471923 **DIST/DIR:** 0.470 SE **ELEVATION:** 207 **MAP ID:** AA111

NAME: HALL **Rev:** 04/05/2013
ADDRESS: 305 CHURCH ST **ID/Status:** 0403056 / 6/29/2004
POUGHKEEPSIE, NY
DUTCHESS
SOURCE: NY Department of Environmental Conservation

LTANKS:
Site ID: 72514
Spill Number/Closed Date: 0403056 / 6/29/2004
Spill Date: 6/19/2004
Spill Cause: Tank Test Failure
Spill Source: Private Dwelling
Spill Class: Known release with minimal potential for fire or hazard. DEC Response.
Willing Responsible Party. Corrective action taken.
Cleanup Ceased: Not reported
Cleanup Meets Standard: False
SWIS: 1446
Investigator: VPMCCABE
Referred To: Not reported
Reported to Dept: 6/19/2004
CID: 62
Water Affected: Not reported
Spill Notifier: Tank Tester
Last Inspection: Not reported
Recommended Penalty: False
UST Involvement: False
Remediation Phase: 0
Date Entered In Computer: 6/19/2004
Spill Record Last Update: 10/26/2007
Spiller Name: AMINA HALL
Spiller Company: HOMEOWNER
Spiller Address: 305 CHURCH ST
Spiller City,St,Zip: POUUGHKEEPSIE, NY
Spiller County: 001
Spiller Contact: AMINA HALL
Spiller Phone: (845) 546-9140
Spiller Extention: Not reported
DEC Region: 3
DER Facility ID: 68439
DEC Memo: Passed Retest : 6-29-04. NFASee 1 page update by V.Mc.
Remarks: Test was horny easy tree locator plus. Scheduling appoinment for repair and retest for tank and piping. Unkonown if any product leak, involves space above product.

Material:
Site ID: 72514
Operable Unit ID: 885018
Operable Unit: 01
Material ID: 490661
Material Code: 0001A

- Continued on next page -

Site Detail Report

Target Property: 331 MAIN STREET
POUGHKEEPSIE, NY 12601

JOB: NA

LTANKS

EDR ID: S106471923 **DIST/DIR:** 0.470 SE **ELEVATION:** 207 **MAP ID:** AA111

NAME: HALL

Rev: 04/05/2013

ADDRESS: 305 CHURCH ST
POUGHKEEPSIE, NY
DUTCHESS

ID/Status: 0403056 / 6/29/2004

SOURCE: NY Department of Environmental Conservation

Material Name: #2 Fuel Oil
Case No.: Not reported
Material FA: Petroleum
Quantity: 0
Units: Not reported
Recovered: No
Resource Affected: Not reported
Oxygenate: False

Tank Test:

Site Detail Report

Target Property: 331 MAIN STREET
POUGHKEEPSIE, NY 12601

JOB: NA

LTANKS

EDR ID: S102664033 **DIST/DIR:** 0.473 ENE **ELEVATION:** 189 **MAP ID:** Z112

NAME: RESI: MADDEN

Rev: 04/05/2013

ADDRESS: 18 ALLEN PL
POUGHKEEPSIE, NY
DUTCHESS

ID/Status: 9613401 / 2/14/1997

SOURCE: NY Department of Environmental Conservation

LTANKS:

Site ID: 113401

Spill Number/Closed Date: 9613401 / 2/14/1997

Spill Date: 2/12/1997

Spill Cause: Tank Overfill

Spill Source: Private Dwelling

Spill Class: Known release with minimal potential for fire or hazard. DEC Response.

Willing Responsible Party. Corrective action taken.

Cleanup Ceased: Not reported

Cleanup Meets Standard: True

SWIS: 1400

Investigator: VPMCCABE

Referred To: Not reported

Reported to Dept: 2/12/1997

CID: 323

Water Affected: Not reported

Spill Notifier: Responsible Party

Last Inspection: Not reported

Recommended Penalty: False

UST Involvement: False

Remediation Phase: 0

Date Entered In Computer: 2/12/1997

Spill Record Last Update: 3/3/1997

Spiller Name: YANCY MCARTHUR

Spiller Company: PAYLESS OIL

Spiller Address: 11 SYCAMORE DR

Spiller City,St,Zip: HYDE PARK, NY 12538-

Spiller County: 001

Spiller Contact: MR MADDEN

Spiller Phone: (914) 473-6504

Spiller Extention: Not reported

DEC Region: 3

DER Facility ID: 98963

DEC Memo: Prior to Sept, 2004 data translation this spill Lead_DEC Field was

"MCCABE"02/14/97 MINOR OVERFILL CLEANED UP WITH SPEEDI-DRI;

Remarks: DRIVER OVER FILLED THE TANK. SPILL CLEANED UP.

Material:

Site ID: 113401

Operable Unit ID: 1044821

Operable Unit: 01

Material ID: 556365

Material Code: 0001A

Material Name: #2 Fuel Oil

- Continued on next page -

Site Detail Report

Target Property: 331 MAIN STREET
POUGHKEEPSIE, NY 12601

JOB: NA

LTANKS

EDR ID: S102664033 **DIST/DIR:** 0.473 ENE **ELEVATION:** 189 **MAP ID:** Z112

NAME: RESI: MADDEN

Rev: 04/05/2013

ADDRESS: 18 ALLEN PL
POUGHKEEPSIE, NY
DUTCHESS

ID/Status: 9613401 / 2/14/1997

SOURCE: NY Department of Environmental Conservation

Case No.: Not reported
Material FA: Petroleum
Quantity: 15
Units: Gallons
Recovered: 15
Resource Affected: Not reported
Oxygenate: False

Tank Test:

Site Detail Report

Target Property: 331 MAIN STREET
POUGHKEEPSIE, NY 12601

JOB: NA

LTANKS

EDR ID: S102155270 **DIST/DIR:** 0.486 SE **ELEVATION:** 204 **MAP ID:** AA113

NAME: SCARLET RESIDENCE

Rev: 04/05/2013

ADDRESS: 4 HAMMERSLEY AVE
POUGHKEEPSIE, NY
DUTCHESS

ID/Status: 9413919 / 1/31/1995

SOURCE: NY Department of Environmental Conservation

LTANKS:

Site ID: 161044

Spill Number/Closed Date: 9413919 / 1/31/1995

Spill Date: 1/18/1995

Spill Cause: Tank Overfill

Spill Source: Private Dwelling

Spill Class: Known release with minimal potential for fire or hazard. DEC Response.

Willing Responsible Party. Corrective action taken.

Cleanup Ceased: 1/31/1995

Cleanup Meets Standard: False

SWIS: 1446

Investigator: VPMCCABE

Referred To: Not reported

Reported to Dept: 1/19/1995

CID: Not reported

Water Affected: Not reported

Spill Notifier: Other

Last Inspection: Not reported

Recommended Penalty: False

UST Involvement: False

Remediation Phase: 0

Date Entered In Computer: 1/31/1995

Spill Record Last Update: 2/8/1995

Spiller Name: Not reported

Spiller Company: MIKE MAYER

Spiller Address: 11 SYCAMORE DRIVE

Spiller City,St,Zip: POUGHKEEPSIE, ZZ

Spiller County: 001

Spiller Contact: Not reported

Spiller Phone: Not reported

Spiller Extention: Not reported

DEC Region: 3

DER Facility ID: 135962

DEC Memo: Not reported

Remarks: SOMEONE FILLED TANK RESIDENT REQUESTED DELIVERY DRIVER SHUT DOWN
DELIVERY AT FOUR GAL SOME ONTO BASEMENT FLOOR USED SPEEDI-DRI & ODOR
POWER SEE # 9411685

Material:

Site ID: 161044

Operable Unit ID: 1007486

Operable Unit: 01

Material ID: 372667

Material Code: 0001A

- Continued on next page -

Site Detail Report

Target Property: 331 MAIN STREET
POUGHKEEPSIE, NY 12601

JOB: NA

LTANKS

EDR ID: S102155270 **DIST/DIR:** 0.486 SE **ELEVATION:** 204 **MAP ID:** AA113

NAME: SCARLET RESIDENCE

Rev: 04/05/2013

ADDRESS: 4 HAMMERSLEY AVE
POUGHKEEPSIE, NY
DUTCHESS

ID/Status: 9413919 / 1/31/1995

SOURCE: NY Department of Environmental Conservation

Material Name: #2 Fuel Oil
Case No.: Not reported
Material FA: Petroleum
Quantity: 4
Units: Gallons
Recovered: No
Resource Affected: Not reported
Oxygenate: False

Tank Test:

Site Detail Report

Target Property: 331 MAIN STREET
POUGHKEEPSIE, NY 12601

JOB: NA

LTANKS

EDR ID: S100879045 **DIST/DIR:** 0.489 WNW **ELEVATION:** 105 **MAP ID:** 114

NAME: APT. MILANESE **Rev:** 04/05/2013
ADDRESS: 111 MAIN STREET **ID/Status:** 9312029 / 1/19/1994
POUGHKEEPSIE, NY
DUTCHESS
SOURCE: NY Department of Environmental Conservation

LTANKS:

Site ID: 110554
Spill Number/Closed Date: 9312029 / 1/19/1994
Spill Date: 1/12/1994
Spill Cause: Tank Failure
Spill Source: Commercial/Industrial
Spill Class: Known release with minimal potential for fire or hazard. DEC Response.
Willing Responsible Party. Corrective action taken.
Cleanup Ceased: 1/19/1994
Cleanup Meets Standard: True
SWIS: 1446
Investigator: VPMCCABE
Referred To: Not reported
Reported to Dept: 1/12/1994
CID: Not reported
Water Affected: Not reported
Spill Notifier: Other
Last Inspection: 1/19/1994
Recommended Penalty: False
UST Involvement: False
Remediation Phase: 0
Date Entered In Computer: 1/14/1994
Spill Record Last Update: 9/27/1994
Spiller Name: Not reported
Spiller Company: Not reported
Spiller Address: Not reported
Spiller City,St,Zip: ***Update***, ZZ
Spiller County: 001
Spiller Contact: Not reported
Spiller Phone: Not reported
Spiller Extention: Not reported
DEC Region: 3
DER Facility ID: 96814
DEC Memo: Not reported
Remarks: SPILL CONTAINED ON DIRT FLOOR OF CEELLAR EMPTYING FUEL TANK AND
INSTALLING TEMP TANK.SEE 1 PAGE UPDATE BY V.MC. 1-19-94:V.MC.SITE
INSP W/MR MILANESE;NEW TANK BEING INSTALLED & OLD TK TO BE REMOVED.NFA
Not reported

Material:

Site ID: 110554
Operable Unit ID: 994032
Operable Unit: 01
Material ID: 391034

- Continued on next page -

Site Detail Report

Target Property: 331 MAIN STREET
POUGHKEEPSIE, NY 12601

JOB: NA

LTANKS

EDR ID: S100879045 **DIST/DIR:** 0.489 WNW **ELEVATION:** 105 **MAP ID:** 114

NAME: APT. MILANESE

Rev: 04/05/2013

ADDRESS: 111 MAIN STREET
POUGHKEEPSIE, NY
DUTCHESS

ID/Status: 9312029 / 1/19/1994

SOURCE: NY Department of Environmental Conservation

Material Code: 0001A
Material Name: #2 Fuel Oil
Case No.: Not reported
Material FA: Petroleum
Quantity: 15
Units: Gallons
Recovered: No
Resource Affected: Not reported
Oxygenate: False

Tank Test:

Site Detail Report

Target Property: 331 MAIN STREET
POUGHKEEPSIE, NY 12601

JOB: NA

LTANKS

EDR ID: S109829688 **DIST/DIR:** 0.496 ESE **ELEVATION:** 183 **MAP ID:** 115

NAME: BOOTH HOSE FIRE HOUSE

Rev: 04/05/2013

ADDRESS: 532 MAIN ST
POUGHKEEPSIE, NY
DUTCHESS

ID/Status: 0905843 / 3/25/2010

SOURCE: NY Department of Environmental Conservation

LTANKS:

Site ID: 418136

Spill Number/Closed Date: 0905843 / 3/25/2010

Spill Date: 8/19/2009

Spill Cause: Tank Test Failure

Spill Source: Commercial/Industrial

Spill Class: Possible release with minimal potential for fire or hazard or Known
release with no damage. DEC Response. Willing Responsible Party.
Corrective action taken.

Cleanup Ceased: Not reported

Cleanup Meets Standard: False

SWIS: 1413

Investigator: VPMCCABE

Referred To: Not reported

Reported to Dept: 8/19/2009

CID: Not reported

Water Affected: Not reported

Spill Notifier: Other

Last Inspection: Not reported

Recommended Penalty: False

UST Involvement: False

Remediation Phase: 0

Date Entered In Computer: 8/19/2009

Spill Record Last Update: 3/29/2010

Spiller Name: STEVE MICHAEL

Spiller Company: BOOTH HOSE FIRE HOUSE

Spiller Address: 532 MAIN ST

Spiller City,St,Zip: POUGHKEEPSIE, NY

Spiller County: 999

Spiller Contact: MARK MCCARTHY

Spiller Phone: (845) 551-1565

Spiller Extention: Not reported

DEC Region: 3

DER Facility ID: 367254

DEC Memo: 8/19/09: Property in middle of real estate transaction. Tank will be
repair and retest. KAB3-25-10: V.Mc.: See 1 page update. See TCR
dated 2-25-10, by CSC, NFA.

Remarks: TANK TEST FAILURE ON A 1000 GALLON UST.

Material:

Site ID: 418136

Operable Unit ID: 1174324

Operable Unit: 01

Material ID: 2166652

- Continued on next page -

Site Detail Report

Target Property: 331 MAIN STREET
POUGHKEEPSIE, NY 12601

JOB: NA

LTANKS

EDR ID: S109829688 **DIST/DIR:** 0.496 ESE **ELEVATION:** 183 **MAP ID:** 115

NAME: BOOTH HOSE FIRE HOUSE

Rev: 04/05/2013

ADDRESS: 532 MAIN ST
POUGHKEEPSIE, NY
DUTCHESS

ID/Status: 0905843 / 3/25/2010

SOURCE: NY Department of Environmental Conservation

Material Code: 0001A
Material Name: #2 Fuel Oil
Case No.: Not reported
Material FA: Petroleum
Quantity: Not reported
Units: Gallons
Recovered: Not reported
Resource Affected: Not reported
Oxygenate: False

Tank Test:

Site Detail Report

Target Property: 331 MAIN STREET
POUGHKEEPSIE, NY 12601

JOB: NA

MANIFEST

EDR ID: 1000327070 **DIST/DIR:** 0.035 WNW **ELEVATION:** 180 **MAP ID:** 2

NAME: SONO TEK INC **Rev:** 02/01/2013
ADDRESS: 313 MAIN MALL
POUGHKEEPSIE, NY 12601
DUTCHESS
SOURCE: NY Department of Environmental Conservation

NY MANIFEST:

EPA ID: NYD020650602
Country: USA
Mailing Name: SONO TEK
Mailing Contact: HARVEY L BERGER
Mailing Address: 2012 ROUTE 9 WEST BLDG #3
Mailing Address 2: Not reported
Mailing City: MILTON
Mailing State: NY
Mailing Zip: 12542
Mailing Zip4: Not reported
Mailing Country: USA
Mailing Phone: 000-000-0000

Document ID: MAH3886650
Manifest Status: Completed after the designated time period for a TSDf to get a copy to the DEC
Trans1 State ID: MA656830
Trans2 State ID: ME619013
Generator Ship Date: 931115
Trans1 Recv Date: 931115
Trans2 Recv Date: 931117
TSD Site Recv Date: 931117
Part A Recv Date: 931203
Part B Recv Date: 931215
Generator EPA ID: NYD020650602
Trans1 EPA ID: MAD039322250
Trans2 EPA ID: MAD039322250
TSDf ID: MAD980523203
Waste Code: F003 - UNKNOWN
Quantity: 00080
Units: G - Gallons (liquids only)* (8.3 pounds)
Number of Containers: 005
Container Type: DM - Metal drums, barrels
Handling Method: B Incineration, heat recovery, burning.
Specific Gravity: 100
Waste Code: Not reported
Quantity: 00036
Units: G - Gallons (liquids only)* (8.3 pounds)
Number of Containers: 005
Container Type: DF - Fiberboard or plastic drums (glass)
Handling Method: T Chemical, physical, or biological treatment.
Specific Gravity: 100
Year: 93

Site Detail Report

Target Property: 331 MAIN STREET
POUGHKEEPSIE, NY 12601

JOB: NA

MANIFEST

EDR ID: S109783482 **DIST/DIR:** 0.079 South **ELEVATION:** 179 **MAP ID:** B8

NAME: CITY OF POUGHKEEPSIE CLEANERS **Rev:** 02/18/2013
ADDRESS: 21 ACADEMY ST
POUGHKEEPSIE, NY 12601

SOURCE: CT Department of Energy & Environmental Protection

CT MANIFEST:

Waste:
Manifest No: CTF0617160
Waste Occurrence: 1
UNNA: 1897
Hazard Class: 6.1
US Dot Description: WASTE TETRACHLOROETHYLENE
No of Containers: 001
Container Type: DF
Quantity: 70
Weight/Volume: P
Additional Description: Not reported
Handling Code: Not reported
Date Record Was Last Modified: 4/26/2004
DEO Who Last Modified Record: IG

Waste CD:
Manifest No: CTF0617160
Waste Occurrence: 1
EPA Waste Code: F002
Recycled Waste?: F
Date Record Was Last Modified: 4/26/2004
DEO Who Last Modified Record: IG

Detail:
Year: 1997
Manifest ID: CTF0617160
TSDf EPA ID: CTD001156009
TSDf Name: SAFETY-KLEEN CORP.
TSDf Address: 39 COMMUNITY AVE EXT.
TSDf City,St,Zip: PLAINFIELD, CT 06374
TSDf Country: USA
TSDf Telephone: Not reported
Transport Date: 5/1/1997
Transporter EPA ID: ILD984908202
Transporter Name: SAFETY-KLEEN CORP.
Transporter Country: USA
Transporter Phone: Not reported
Trans 2 Date: Not reported
Trans 2 EPA ID: Not reported
Trans 2 Name: Not reported
Trans 2 Address: Not reported
Trans 2 City,St,Zip: CT

- Continued on next page -

Site Detail Report

Target Property: 331 MAIN STREET
POUGHKEEPSIE, NY 12601

JOB: NA

MANIFEST

EDR ID: S109783482 **DIST/DIR:** 0.079 South **ELEVATION:** 179 **MAP ID:** B8

NAME: CITY OF POUGHKEEPSIE CLEANERS **Rev:** 02/18/2013
ADDRESS: 21 ACADEMY ST
POUGHKEEPSIE, NY 12601

SOURCE: CT Department of Energy & Environmental Protection

Trans 2 Country: USA
Trans 2 Phone: Not reported
EPA ID: NYD106619604
Generator Phone: 9144525800
Generator Mailing Addr: 21 ACADEMY ST
Generator Mailing Town: POUGHKEEPSIE
Generator Mailing State: NY
Generator Mailing Zip: 12601
Generator Mailing Country: USA
Special Handling: Not reported
Discrepancies: Not reported
Date Shipped: 5/1/1997
Date Received: 5/5/1997
Last modified date: 4/26/2004
Last modified by: IG
Comments: Not reported

Waste:
Manifest No: CTF0453317
Waste Occurrence: 1
UNNA: 1897
Hazard Class: 6.1
US Dot Description: WASTE TETRACHORETHYLENE
No of Containers: 002
Container Type: DM
Quantity: 145
Weight/Volume: P
Additional Description: Not reported
Handling Code: Not reported
Date Record Was Last Modified: 4/26/2004
DEO Who Last Modified Record: IG

Manifest No: CTF0453317
Waste Occurrence: 2
UNNA: 1897
Hazard Class: 6.1
US Dot Description: WASTE TETRACHORETHYLENE
No of Containers: 001
Container Type: DF
Quantity: 140
Weight/Volume: P
Additional Description: Not reported
Handling Code: Not reported

- Continued on next page -

Site Detail Report

Target Property: 331 MAIN STREET
POUGHKEEPSIE, NY 12601

JOB: NA

MANIFEST

EDR ID: S109783482 **DIST/DIR:** 0.079 South **ELEVATION:** 179 **MAP ID:** B8

NAME: CITY OF POUGHKEEPSIE CLEANERS **Rev:** 02/18/2013
ADDRESS: 21 ACADEMY ST
POUGHKEEPSIE, NY 12601

SOURCE: CT Department of Energy & Environmental Protection

Date Record Was Last Modified: 4/26/2004
DEO Who Last Modified Record: IG

Waste CD:
Manifest No: CTF0453317
Waste Occurrence: 2
EPA Waste Code: F002
Recycled Waste?: T
Date Record Was Last Modified: 4/26/2004
DEO Who Last Modified Record: IG

Manifest No: CTF0453317
Waste Occurrence: 1
EPA Waste Code: F002
Recycled Waste?: T
Date Record Was Last Modified: 4/26/2004
DEO Who Last Modified Record: IG

Detail:
Year: 1995
Manifest ID: CTF0453317
TSDf EPA ID: CTD001156009
TSDf Name: SAFETY-KLEEN CORP.
TSDf Address: 39 COMMUNITY AVE EXT.
TSDf City,St,Zip: PLAINFIELD, CT 06374
TSDf Country: USA
TSDf Telephone: Not reported
Transport Date: 12/8/1995
Transporter EPA ID: ILD984908202
Transporter Name: SAFETY-KLEEN CORP.
Transporter Country: USA
Transporter Phone: Not reported
Trans 2 Date: Not reported
Trans 2 EPA ID: Not reported
Trans 2 Name: Not reported
Trans 2 Address: Not reported
Trans 2 City,St,Zip: CT
Trans 2 Country: USA
Trans 2 Phone: Not reported
EPA ID: NYD106619604
Generator Phone: 9144525800
Generator Mailing Addr: 21 ACADEMY ST
Generator Mailing Town: POUGHKEEPSIE
Generator Mailing State: NY

- Continued on next page -

Site Detail Report

Target Property: 331 MAIN STREET
POUGHKEEPSIE, NY 12601

JOB: NA

MANIFEST

EDR ID: S109783482 **DIST/DIR:** 0.079 South **ELEVATION:** 179 **MAP ID:** B8

NAME: CITY OF POUGHKEEPSIE CLEANERS **Rev:** 02/18/2013
ADDRESS: 21 ACADEMY ST
POUGHKEEPSIE, NY 12601

SOURCE: CT Department of Energy & Environmental Protection

Generator Mailing Zip: 12601
Generator Mailing Country: USA
Special Handling: Not reported
Discrepancies: No
Date Shipped: 12/8/1995
Date Received: 12/14/1995
Last modified date: 4/26/2004
Last modified by: IG
Comments: Not reported

Site Detail Report

Target Property: 331 MAIN STREET
POUGHKEEPSIE, NY 12601

JOB: NA

MANIFEST

EDR ID: S109783481 **DIST/DIR:** 0.079 South **ELEVATION:** 179 **MAP ID:** B9

NAME: CITY OF POUGHKEEPSIE CLEANERS **Rev:** 02/18/2013
ADDRESS: 21 ACADEMY ST
POUGHKEEPSIE, NY 12601

SOURCE: CT Department of Energy & Environmental Protection

CT MANIFEST:

Waste:
Manifest No: CTF0681395
Waste Occurrence: 2
UNNA: 1897
Hazard Class: 6.1
US Dot Description: RQ WASTE TETRACHLOROETHYLENE
No of Containers: 001
Container Type: DF
Quantity: 195
Weight/Volume: P
Additional Description: Not reported
Handling Code: Not reported
Date Record Was Last Modified: 4/26/2004
DEO Who Last Modified Record: IG

Waste CD:
Manifest No: CTF0681395
Waste Occurrence: 2
EPA Waste Code: F002
Recycled Waste?: F
Date Record Was Last Modified: 4/26/2004
DEO Who Last Modified Record: IG

Detail:
Year: 1998
Manifest ID: CTF0681395
TSDf EPA ID: CTD001156009
TSDf Name: SAFETY-KLEEN SYSTEMS, INC.
TSDf Address: 39 COMMUNITY AVE EXT.
TSDf City,St,Zip: PLAINFIELD, CT 06374
TSDf Country: USA
TSDf Telephone: Not reported
Transport Date: 4/30/1998
Transporter EPA ID: ILD984908202
Transporter Name: SAFETY-KLEEN CORP.
Transporter Country: USA
Transporter Phone: Not reported
Trans 2 Date: Not reported
Trans 2 EPA ID: Not reported
Trans 2 Name: Not reported
Trans 2 Address: Not reported
Trans 2 City,St,Zip: CT

- Continued on next page -

Site Detail Report

Target Property: 331 MAIN STREET
POUGHKEEPSIE, NY 12601

JOB: NA

MANIFEST

EDR ID: S109783481 **DIST/DIR:** 0.079 South **ELEVATION:** 179 **MAP ID:** B9

NAME: CITY OF POUGHKEEPSIE CLEANERS **Rev:** 02/18/2013
ADDRESS: 21 ACADEMY ST
POUGHKEEPSIE, NY 12601

SOURCE: CT Department of Energy & Environmental Protection

Trans 2 Country: USA
Trans 2 Phone: Not reported
EPA ID: NYD106619604
Generator Phone: 9144525800
Generator Mailing Addr: STEVE LEVINE
Generator Mailing Town: POUGHKEEPSIE
Generator Mailing State: NY
Generator Mailing Zip: 12601
Generator Mailing Country: USA
Special Handling: Not reported
Discrepancies: Not reported
Date Shipped: 4/30/1998
Date Received: 5/4/1998
Last modified date: 4/26/2004
Last modified by: IG
Comments: Not reported

Waste:
Manifest No: CTF0529516
Waste Occurrence: 1
UNNA: 1897
Hazard Class: 6.1
US Dot Description: WASTE TETRACHLOROETHYLENE
No of Containers: 002
Container Type: DM
Quantity: 140
Weight/Volume: P
Additional Description: Not reported
Handling Code: Not reported
Date Record Was Last Modified: 4/26/2004
DEO Who Last Modified Record: IG

Waste CD:
Manifest No: CTF0529516
Waste Occurrence: 1
EPA Waste Code: VARY
Recycled Waste?: F
Date Record Was Last Modified: 4/26/2004
DEO Who Last Modified Record: IG

Detail:
Year: 1996

- Continued on next page -

Site Detail Report

Target Property: 331 MAIN STREET
POUGHKEEPSIE, NY 12601

JOB: NA

MANIFEST

EDR ID: S109783481 **DIST/DIR:** 0.079 South **ELEVATION:** 179 **MAP ID:** B9

NAME: CITY OF POUGHKEEPSIE CLEANERS **Rev:** 02/18/2013
ADDRESS: 21 ACADEMY ST
POUGHKEEPSIE, NY 12601

SOURCE: CT Department of Energy & Environmental Protection

Manifest ID: CTF0529516
TSDf EPA ID: CTD001156009
TSDf Name: SAFETY-KLEEN SYSTEMS, INC.
TSDf Address: 39 COMMUNITY AVE EXT.
TSDf City,St,Zip: PLAINFIELD, CT 06374
TSDf Country: USA
TSDf Telephone: Not reported
Transport Date: 6/24/1996
Transporter EPA ID: ILD984908202
Transporter Name: SAFETY-KLEEN SYSTEMS, INC.
Transporter Country: USA
Transporter Phone: Not reported
Trans 2 Date: Not reported
Trans 2 EPA ID: Not reported
Trans 2 Name: Not reported
Trans 2 Address: Not reported
Trans 2 City,St,Zip: CT
Trans 2 Country: USA
Trans 2 Phone: Not reported
EPA ID: NYD106619604
Generator Phone: 9144525800
Generator Mailing Addr: 21 ACADEMY ST
Generator Mailing Town: POUGHKEEPSIE
Generator Mailing State: NY
Generator Mailing Zip: 12601
Generator Mailing Country: USA
Special Handling: Not reported
Discrepancies: Not reported
Date Shipped: 6/24/1996
Date Received: 6/27/1996
Last modified date: 4/26/2004
Last modified by: IG
Comments: Not reported

Site Detail Report

Target Property: 331 MAIN STREET
POUGHKEEPSIE, NY 12601

JOB: NA

MANIFEST

EDR ID: S110246217 **DIST/DIR:** 0.079 South **ELEVATION:** 179 **MAP ID:** B10

NAME: CITY CLEANERS OF POUGHKEEPSIE **Rev:** 02/01/2013
ADDRESS: 21 ACADEMY ST.
POUGHKEEPSIE, NY 12601
DUTCHESS
SOURCE: NY Department of Environmental Conservation

NY MANIFEST:
EPA ID: NYD106619604
Country: USA
Mailing Name: CITY CLEANERS & DYERS
Mailing Contact: CITY CLEANERS & DYERS
Mailing Address: 21 ACADEMY STREET
Mailing Address 2: Not reported
Mailing City: POUGHKEEPSIE
Mailing State: NY
Mailing Zip: 12601
Mailing Zip4: Not reported
Mailing Country: USA
Mailing Phone: 914-452-6480

NY MANIFEST:
No Manifest Records Available

Site Detail Report

Target Property: 331 MAIN STREET
POUGHKEEPSIE, NY 12601

JOB: NA

MANIFEST

EDR ID: S109783492 **DIST/DIR:** 0.080 South **ELEVATION:** 178 **MAP ID:** B11

NAME: CITY OF POK CLEANERS **Rev:** 02/18/2013
ADDRESS: 21 ACADEMY ST.
POUGHKEEPISE, NY

SOURCE: CT Department of Energy & Environmental Protection

CT MANIFEST:

Waste:

Manifest No: CTF0525841
Waste Occurrence: 1
UNNA: 1897
Hazard Class: 6.1
US Dot Description: tetrachorethylene
No of Containers: 001
Container Type: TT
Quantity: 145
Weight/Volume: P
Additional Description: Not reported
Handling Code: Not reported
Date Record Was Last Modified: 4/26/2004
DEO Who Last Modified Record: IG

Waste CD:

Manifest No: CTF0525841
Waste Occurrence: 1
EPA Waste Code: F002-
Recycled Waste?: F
Date Record Was Last Modified: 4/26/2004
DEO Who Last Modified Record: IG

Detail:

Year: 1996
Manifest ID: CTF0525841
TSDf EPA ID: CTD001156009
TSDf Name: SAFETY-KLEEN CORP.
TSDf Address: 39 COMMUNITY AVE EXT.
TSDf City,St,Zip: PLAINFIELD, CT 06374
TSDf Country: USA
TSDf Telephone: Not reported
Transport Date: 4/1/1996
Transporter EPA ID: ILD984908202
Transporter Name: SAFETY-KLEEN CORP.
Transporter Country: USA
Transporter Phone: Not reported
Trans 2 Date: Not reported
Trans 2 EPA ID: Not reported
Trans 2 Name: Not reported
Trans 2 Address: Not reported
Trans 2 City,St,Zip: CT

- Continued on next page -

Site Detail Report

Target Property: 331 MAIN STREET
POUGHKEEPSIE, NY 12601

JOB: NA

MANIFEST

EDR ID: S109783492 **DIST/DIR:** 0.080 South **ELEVATION:** 178 **MAP ID:** B11

NAME: CITY OF POK CLEANERS **Rev:** 02/18/2013
ADDRESS: 21 ACADEMY ST.
POUGHKEEPISE, NY

SOURCE: CT Department of Energy & Environmental Protection

Trans 2 Country: USA
Trans 2 Phone: Not reported
EPA ID: NYD106819604
Generator Phone: Not reported
Generator Mailing Addr: 21 ACADEMY ST.
Generator Mailing Town: POUGHKEEPISE
Generator Mailing State: NY
Generator Mailing Zip: Not reported
Generator Mailing Country: USA
Special Handling: Not reported
Discrepancies: Not reported
Date Shipped: 4/1/1996
Date Received: Not reported
Last modified date: 4/26/2004
Last modified by: IG
Comments: Not reported

Site Detail Report

Target Property: 331 MAIN STREET
POUGHKEEPSIE, NY 12601

JOB: NA

MANIFEST

EDR ID: S110709737 **DIST/DIR:** 0.127 ESE **ELEVATION:** 181 **MAP ID:** F29

NAME: DUTCHESS COUNTY DEPT OF HEALTH **Rev:** 02/01/2013
ADDRESS: 387 MAIN ST
POUGHKEEPSIE, NY 12601
DUTCHESS
SOURCE: NY Department of Environmental Conservation

NY MANIFEST:

EPA ID: NYR000178061
Country: USA
Mailing Name: DUTCHESS COUNTY DEPT OF HEALTH
Mailing Contact: DUTCHESS COUNTY DEPT OF HEALTH
Mailing Address: 387 MAIN ST
Mailing Address 2: Not reported
Mailing City: POUGHKEEPSIE
Mailing State: NY
Mailing Zip: 12601
Mailing Zip4: Not reported
Mailing Country: USA
Mailing Phone: 845-486-3514

Document ID: Not reported
Manifest Status: Not reported
Trans1 State ID: NJD080631369
Trans2 State ID: Not reported
Generator Ship Date: 2010-12-07
Trans1 Recv Date: 2010-12-07
Trans2 Recv Date: Not reported
TSD Site Recv Date: 2010-12-07
Part A Recv Date: Not reported
Part B Recv Date: Not reported
Generator EPA ID: NYR000178061
Trans1 EPA ID: Not reported
Trans2 EPA ID: Not reported
TSD ID: NJD980536593
Waste Code: Not reported
Quantity: 250.0
Units: P - Pounds
Number of Containers: 1.0
Container Type: CF - Fiber or plastic boxes, cartons
Handling Method: B Incineration, heat recovery, burning.
Specific Gravity: 1.0
Year: 2010
Manifest Tracking Num: 000431996VES
Import Ind: N
Export Ind: N
Discr Quantity Ind: N
Discr Type Ind: N
Discr Residue Ind: N
Discr Partial Reject Ind: N

- Continued on next page -

Site Detail Report

Target Property: 331 MAIN STREET
POUGHKEEPSIE, NY 12601

JOB: NA

MANIFEST

EDR ID: S110709737 **DIST/DIR:** 0.127 ESE **ELEVATION:** 181 **MAP ID:** F29

NAME: DUTCHESS COUNTY DEPT OF HEALTH **Rev:** 02/01/2013
ADDRESS: 387 MAIN ST
POUGHKEEPSIE, NY 12601
DUTCHESS
SOURCE: NY Department of Environmental Conservation

Discr Full Reject Ind: N
Manifest Ref Num: Not reported
Alt Fac RCRA Id: Not reported
Alt Fac Sign Date: Not reported
Mgmt Method Type Code: H141

Document ID: Not reported
Manifest Status: Not reported
Trans1 State ID: MAD039322250
Trans2 State ID: MAD039322250
Generator Ship Date: 2012-12-11
Trans1 Recv Date: 2012-12-11
Trans2 Recv Date: 2012-12-11
TSD Site Recv Date: 2013-01-09
Part A Recv Date: Not reported
Part B Recv Date: Not reported
Generator EPA ID: NYR000178061
Trans1 EPA ID: Not reported
Trans2 EPA ID: Not reported
TSDF ID: ARD069748192
Waste Code: Not reported
Quantity: 3.0
Units: P - Pounds
Number of Containers: 1.0
Container Type: CF - Fiber or plastic boxes, cartons
Handling Method: B Incineration, heat recovery, burning.
Specific Gravity: 1.0
Year: 2012
Manifest Tracking Num: 005621339FLE
Import Ind: N
Export Ind: N
Discr Quantity Ind: N
Discr Type Ind: N
Discr Residue Ind: N
Discr Partial Reject Ind: N
Discr Full Reject Ind: N
Manifest Ref Num: Not reported
Alt Fac RCRA Id: Not reported
Alt Fac Sign Date: Not reported
Mgmt Method Type Code: H040

Document ID: Not reported
Manifest Status: Not reported

- Continued on next page -

Site Detail Report

Target Property: 331 MAIN STREET
POUGHKEEPSIE, NY 12601

JOB: NA

MANIFEST

EDR ID: S110709737 **DIST/DIR:** 0.127 ESE **ELEVATION:** 181 **MAP ID:** F29

NAME: DUTCHESS COUNTY DEPT OF HEALTH **Rev:** 02/01/2013
ADDRESS: 387 MAIN ST
POUGHKEEPSIE, NY 12601
DUTCHESS
SOURCE: NY Department of Environmental Conservation

Trans1 State ID: MAD039322250
Trans2 State ID: MAD039322250
Generator Ship Date: 2012-12-11
Trans1 Recv Date: 2012-12-11
Trans2 Recv Date: 2012-12-11
TSD Site Recv Date: 2013-01-09
Part A Recv Date: Not reported
Part B Recv Date: Not reported
Generator EPA ID: NYR000178061
Trans1 EPA ID: Not reported
Trans2 EPA ID: Not reported
TSD ID: ARD069748192
Waste Code: Not reported
Quantity: 20.0
Units: P - Pounds
Number of Containers: 1.0
Container Type: CF - Fiber or plastic boxes, cartons
Handling Method: B Incineration, heat recovery, burning.
Specific Gravity: 1.0
Year: 2012
Manifest Tracking Num: 005621339FLE
Import Ind: N
Export Ind: N
Discr Quantity Ind: N
Discr Type Ind: N
Discr Residue Ind: N
Discr Partial Reject Ind: N
Discr Full Reject Ind: N
Manifest Ref Num: Not reported
Alt Fac RCRA Id: Not reported
Alt Fac Sign Date: Not reported
Mgmt Method Type Code: H040

Document ID: Not reported
Manifest Status: Not reported
Trans1 State ID: MAD039322250
Trans2 State ID: MAD039322250
Generator Ship Date: 2012-12-11
Trans1 Recv Date: 2012-12-11
Trans2 Recv Date: 2012-12-11
TSD Site Recv Date: 2013-01-09
Part A Recv Date: Not reported
Part B Recv Date: Not reported
Generator EPA ID: NYR000178061

- Continued on next page -

Site Detail Report

Target Property: 331 MAIN STREET
POUGHKEEPSIE, NY 12601

JOB: NA

MANIFEST

EDR ID: S110709737 **DIST/DIR:** 0.127 ESE **ELEVATION:** 181 **MAP ID:** F29

NAME: DUTCHESS COUNTY DEPT OF HEALTH **Rev:** 02/01/2013
ADDRESS: 387 MAIN ST
POUGHKEEPSIE, NY 12601
DUTCHESS
SOURCE: NY Department of Environmental Conservation

Trans1 EPA ID: Not reported
Trans2 EPA ID: Not reported
TSD ID: ARD069748192
Waste Code: Not reported
Quantity: 5.0
Units: P - Pounds
Number of Containers: 1.0
Container Type: DF - Fiberboard or plastic drums (glass)
Handling Method: B Incineration, heat recovery, burning.
Specific Gravity: 1.0
Year: 2012
Manifest Tracking Num: 005621339FLE
Import Ind: N
Export Ind: N
Discr Quantity Ind: N
Discr Type Ind: N
Discr Residue Ind: N
Discr Partial Reject Ind: N
Discr Full Reject Ind: N
Manifest Ref Num: Not reported
Alt Fac RCRA Id: Not reported
Alt Fac Sign Date: Not reported
Mgmt Method Type Code: H040

Document ID: Not reported
Manifest Status: Not reported
Trans1 State ID: MAD039322250
Trans2 State ID: MAD039322250
Generator Ship Date: 2012-12-11
Trans1 Recv Date: 2012-12-11
Trans2 Recv Date: 2012-12-11
TSD Site Recv Date: 2013-01-09
Part A Recv Date: Not reported
Part B Recv Date: Not reported
Generator EPA ID: NYR000178061
Trans1 EPA ID: Not reported
Trans2 EPA ID: Not reported
TSD ID: ARD069748192
Waste Code: Not reported
Quantity: 5.0
Units: P - Pounds
Number of Containers: 1.0
Container Type: DF - Fiberboard or plastic drums (glass)
Handling Method: B Incineration, heat recovery, burning.

- Continued on next page -

Site Detail Report

Target Property: 331 MAIN STREET
POUGHKEEPSIE, NY 12601

JOB: NA

MANIFEST

EDR ID: S110709737 **DIST/DIR:** 0.127 ESE **ELEVATION:** 181 **MAP ID:** F29

NAME: DUTCHESS COUNTY DEPT OF HEALTH **Rev:** 02/01/2013
ADDRESS: 387 MAIN ST
POUGHKEEPSIE, NY 12601
DUTCHESS
SOURCE: NY Department of Environmental Conservation

Specific Gravity: 1.0
Year: 2012
Manifest Tracking Num: 005621339FLE
Import Ind: N
Export Ind: N
Discr Quantity Ind: N
Discr Type Ind: N
Discr Residue Ind: N
Discr Partial Reject Ind: N
Discr Full Reject Ind: N
Manifest Ref Num: Not reported
Alt Fac RCRA Id: Not reported
Alt Fac Sign Date: Not reported
Mgmt Method Type Code: H040

Document ID: Not reported
Manifest Status: Not reported
Trans1 State ID: MAD039322250
Trans2 State ID: MAD039322250
Generator Ship Date: 2012-12-11
Trans1 Recv Date: 2012-12-11
Trans2 Recv Date: 2012-12-11
TSD Site Recv Date: 2013-01-09
Part A Recv Date: Not reported
Part B Recv Date: Not reported
Generator EPA ID: NYR000178061
Trans1 EPA ID: Not reported
Trans2 EPA ID: Not reported
TSD ID: ARD069748192
Waste Code: Not reported
Quantity: 10.0
Units: P - Pounds
Number of Containers: 1.0
Container Type: CF - Fiber or plastic boxes, cartons
Handling Method: B Incineration, heat recovery, burning.
Specific Gravity: 1.0
Year: 2012
Manifest Tracking Num: 005621339FLE
Import Ind: N
Export Ind: N
Discr Quantity Ind: N
Discr Type Ind: N
Discr Residue Ind: N
Discr Partial Reject Ind: N

- Continued on next page -

Site Detail Report

Target Property: 331 MAIN STREET
POUGHKEEPSIE, NY 12601

JOB: NA

MANIFEST

EDR ID: S110709737 **DIST/DIR:** 0.127 ESE **ELEVATION:** 181 **MAP ID:** F29

NAME: DUTCHESS COUNTY DEPT OF HEALTH **Rev:** 02/01/2013
ADDRESS: 387 MAIN ST
POUGHKEEPSIE, NY 12601
DUTCHESS
SOURCE: NY Department of Environmental Conservation

Discr Full Reject Ind: N
Manifest Ref Num: Not reported
Alt Fac RCRA Id: Not reported
Alt Fac Sign Date: Not reported
Mgmt Method Type Code: H040

Document ID: Not reported
Manifest Status: Not reported
Trans1 State ID: MAD039322250
Trans2 State ID: MAD039322250
Generator Ship Date: 2012-12-11
Trans1 Recv Date: 2012-12-11
Trans2 Recv Date: 2012-12-11
TSD Site Recv Date: 2013-01-09
Part A Recv Date: Not reported
Part B Recv Date: Not reported
Generator EPA ID: NYR000178061
Trans1 EPA ID: Not reported
Trans2 EPA ID: Not reported
TSDF ID: ARD069748192
Waste Code: Not reported
Quantity: 25.0
Units: P - Pounds
Number of Containers: 1.0
Container Type: CF - Fiber or plastic boxes, cartons
Handling Method: B Incineration, heat recovery, burning.
Specific Gravity: 1.0
Year: 2012
Manifest Tracking Num: 005621339FLE
Import Ind: N
Export Ind: N
Discr Quantity Ind: N
Discr Type Ind: N
Discr Residue Ind: N
Discr Partial Reject Ind: N
Discr Full Reject Ind: N
Manifest Ref Num: Not reported
Alt Fac RCRA Id: Not reported
Alt Fac Sign Date: Not reported
Mgmt Method Type Code: H040

Document ID: Not reported
Manifest Status: Not reported

- Continued on next page -

Site Detail Report

Target Property: 331 MAIN STREET
POUGHKEEPSIE, NY 12601

JOB: NA

MANIFEST

EDR ID: S110709737 **DIST/DIR:** 0.127 ESE **ELEVATION:** 181 **MAP ID:** F29

NAME: DUTCHESS COUNTY DEPT OF HEALTH **Rev:** 02/01/2013
ADDRESS: 387 MAIN ST
POUGHKEEPSIE, NY 12601
DUTCHESS
SOURCE: NY Department of Environmental Conservation

Trans1 State ID: MAD039322250
Trans2 State ID: MAD039322250
Generator Ship Date: 2012-12-11
Trans1 Recv Date: 2012-12-11
Trans2 Recv Date: 2012-12-11
TSD Site Recv Date: 2013-01-09
Part A Recv Date: Not reported
Part B Recv Date: Not reported
Generator EPA ID: NYR000178061
Trans1 EPA ID: Not reported
Trans2 EPA ID: Not reported
TSD ID: ARD069748192
Waste Code: Not reported
Quantity: 10.0
Units: P - Pounds
Number of Containers: 1.0
Container Type: DF - Fiberboard or plastic drums (glass)
Handling Method: B Incineration, heat recovery, burning.
Specific Gravity: 1.0
Year: 2012
Manifest Tracking Num: 005621339FLE
Import Ind: N
Export Ind: N
Discr Quantity Ind: N
Discr Type Ind: N
Discr Residue Ind: N
Discr Partial Reject Ind: N
Discr Full Reject Ind: N
Manifest Ref Num: Not reported
Alt Fac RCRA Id: Not reported
Alt Fac Sign Date: Not reported
Mgmt Method Type Code: H040

Document ID: Not reported
Manifest Status: Not reported
Trans1 State ID: MAD039322250
Trans2 State ID: MAD039322250
Generator Ship Date: 2012-12-11
Trans1 Recv Date: 2012-12-11
Trans2 Recv Date: 2012-12-11
TSD Site Recv Date: 2013-01-09
Part A Recv Date: Not reported
Part B Recv Date: Not reported
Generator EPA ID: NYR000178061

- Continued on next page -

Site Detail Report

Target Property: 331 MAIN STREET
POUGHKEEPSIE, NY 12601

JOB: NA

MANIFEST

EDR ID: S110709737 **DIST/DIR:** 0.127 ESE **ELEVATION:** 181 **MAP ID:** F29

NAME: DUTCHESS COUNTY DEPT OF HEALTH **Rev:** 02/01/2013
ADDRESS: 387 MAIN ST
POUGHKEEPSIE, NY 12601
DUTCHESS
SOURCE: NY Department of Environmental Conservation

Trans1 EPA ID: Not reported
Trans2 EPA ID: Not reported
TSDf ID: ARD069748192
Waste Code: Not reported
Quantity: 15.0
Units: P - Pounds
Number of Containers: 1.0
Container Type: CF - Fiber or plastic boxes, cartons
Handling Method: R Material recovery of more than 75 percent of the total material.
Specific Gravity: 1.0
Year: 2012
Manifest Tracking Num: 005621339FLE
Import Ind: N
Export Ind: N
Discr Quantity Ind: N
Discr Type Ind: N
Discr Residue Ind: N
Discr Partial Reject Ind: N
Discr Full Reject Ind: N
Manifest Ref Num: Not reported
Alt Fac RCRA Id: Not reported
Alt Fac Sign Date: Not reported
Mgmt Method Type Code: H141

Site Detail Report

Target Property: 331 MAIN STREET
POUGHKEEPSIE, NY 12601

JOB: NA

MANIFEST

EDR ID: S109784232 **DIST/DIR:** 0.144 SSW **ELEVATION:** 171 **MAP ID:** H33

NAME: DUTCHESS CADILLAC-OLDS **Rev:** 02/18/2013
ADDRESS: 194-206 CHURCH ST.
PAUGHKEEPSIE, NY

SOURCE: CT Department of Energy & Environmental Protection

CT MANIFEST:

Waste:
Manifest No: CTF0363287
Waste Occurrence: 1
UNNA: 1993
Hazard Class: 3
US Dot Description: WASTE FLAMMABLE LIQUID
No of Containers: 001
Container Type: TT
Quantity: 2430
Weight/Volume: G
Additional Description: Not reported
Handling Code: Not reported
Date Record Was Last Modified: 4/26/2004
DEO Who Last Modified Record: IG

Waste CD:
Manifest No: CTF0363287
Waste Occurrence: 1
EPA Waste Code: D001
Recycled Waste?: F
Date Record Was Last Modified: 4/26/2004
DEO Who Last Modified Record: IG

Detail:
Year: 1994
Manifest ID: CTF0363287
TSDf EPA ID: CTD021816889
TSDf Name: UNITED OIL RECOVERY INC./UIS DBA ADVANCED LIQ. REC
TSDf Address: 136 GRACEY AVE.
TSDf City,St,Zip: MERIDEN, CT 06451
TSDf Country: USA
TSDf Telephone: Not reported
Transport Date: 7/22/1994
Transporter EPA ID: CTD021816889
Transporter Name: UNITED OIL RECOVERY INC./UIS DBA ADVANCED LIQ. REC
Transporter Country: USA
Transporter Phone: Not reported
Trans 2 Date: Not reported
Trans 2 EPA ID: Not reported
Trans 2 Name: Not reported
Trans 2 Address: Not reported
Trans 2 City,St,Zip: CT

- Continued on next page -

Site Detail Report

Target Property: 331 MAIN STREET
POUGHKEEPSIE, NY 12601

JOB: NA

MANIFEST

EDR ID: S109784232 **DIST/DIR:** 0.144 SSW **ELEVATION:** 171 **MAP ID:** H33

NAME: DUTCHESS CADILLAC-OLDS **Rev:** 02/18/2013
ADDRESS: 194-206 CHURCH ST.
PAUGHKEEPSIE, NY

SOURCE: CT Department of Energy & Environmental Protection

Trans 2 Country: USA
Trans 2 Phone: Not reported
EPA ID: NYD981564124
Generator Phone: Not reported
Generator Mailing Addr: 194-206 CHURCH ST.
Generator Mailing Town: PAUGHKEEPSIE
Generator Mailing State: NY
Generator Mailing Zip: Not reported
Generator Mailing Country: USA
Special Handling: Not reported
Discrepancies: No
Date Shipped: 7/22/1994
Date Received: 7/22/1994
Last modified date: 4/26/2004
Last modified by: IG
Comments: Not reported

Site Detail Report

Target Property: 331 MAIN STREET
POUGHKEEPSIE, NY 12601

JOB: NA

MANIFEST

EDR ID: 1000170598 **DIST/DIR:** 0.145 SSW **ELEVATION:** 171 **MAP ID:** H34

NAME: DUTCHESS CAD & OLD LTD **Rev:** 02/01/2013
ADDRESS: 198 CHURCH ST
POUGHKEEPSIE, NY 12601

SOURCE: NY Department of Environmental Conservation

NY MANIFEST:

EPA ID: NYD981564123
Country: USA
Mailing Name: ALBANY CITY MADZA
Mailing Contact: HAL MURRAY
Mailing Address: 945 CENTRAL AVENUE
Mailing Address 2: Not reported
Mailing City: ALBANY
Mailing State: NY
Mailing Zip: 12205
Mailing Zip4: Not reported
Mailing Country: USA
Mailing Phone: 518-869-5030

Document ID: CTF0363287
Manifest Status: Completed after the designated time period for a TSDf to get a copy to the DEC
Trans1 State ID: CT8430A
Trans2 State ID: Not reported
Generator Ship Date: 940722
Trans1 Recv Date: 940722
Trans2 Recv Date: Not reported
TSD Site Recv Date: 940722
Part A Recv Date: 940817
Part B Recv Date: 940818
Generator EPA ID: NYD981564123
Trans1 EPA ID: CTD021816889
Trans2 EPA ID: Not reported
TSDf ID: CTD021816889
Waste Code: D001 - NON-LISTED IGNITABLE WASTES
Quantity: 02430
Units: G - Gallons (liquids only)* (8.3 pounds)
Number of Containers: 001
Container Type: TT - Cargo tank, tank trucks
Handling Method: B Incineration, heat recovery, burning.
Specific Gravity: 100
Year: 94

Site Detail Report

Target Property: 331 MAIN STREET
POUGHKEEPSIE, NY 12601

JOB: NA

MANIFEST

EDR ID: 1000170599 **DIST/DIR:** 0.161 West **ELEVATION:** 173 **MAP ID:** K43

NAME: DUTCHESS COUNTY HEALTH DEPT **Rev:** 02/01/2013
ADDRESS: 38 DUTCHESS TNPK
POUGHKEEPSIE, NY 12603
DUTCHESS
SOURCE: NY Department of Environmental Conservation

NY MANIFEST:

EPA ID: NYD982529836
Country: USA
Mailing Name: DUTCHESS CO DEPT OF HEALTH
Mailing Contact: DUTCHESS CO DEPT OF HEALTH
Mailing Address: 22 MARKET ST
Mailing Address 2: Not reported
Mailing City: POUGHKEEPSIE
Mailing State: NY
Mailing Zip: 12601
Mailing Zip4: Not reported
Mailing Country: USA
Mailing Phone: 914-473-7259

Document ID: MAC4131310
Manifest Status: Completed after the designated time period for a TSDf to get a copy to the DEC
Trans1 State ID: 654975MA
Trans2 State ID: Not reported
Generator Ship Date: 890731
Trans1 Recv Date: 890731
Trans2 Recv Date: Not reported
TSD Site Recv Date: 890731
Part A Recv Date: 890914
Part B Recv Date: 890807
Generator EPA ID: NYD982529836
Trans1 EPA ID: MAD039322250
Trans2 EPA ID: Not reported
TSDf ID: MAD053452637
Waste Code: U247 - METHOXYCHLOR
Quantity: 00055
Units: G - Gallons (liquids only)* (8.3 pounds)
Number of Containers: 001
Container Type: DM - Metal drums, barrels
Handling Method: L Landfill.
Specific Gravity: 100
Waste Code: Not reported
Quantity: 00055
Units: G - Gallons (liquids only)* (8.3 pounds)
Number of Containers: 001
Container Type: DM - Metal drums, barrels
Handling Method: L Landfill.
Specific Gravity: 100
Waste Code: Not reported

- Continued on next page -

Site Detail Report

Target Property: 331 MAIN STREET
POUGHKEEPSIE, NY 12601

JOB: NA

MANIFEST

EDR ID: 1000170599 **DIST/DIR:** 0.161 West **ELEVATION:** 173 **MAP ID:** K43

NAME: DUTCHESS COUNTY HEALTH DEPT **Rev:** 02/01/2013
ADDRESS: 38 DUTCHESS TNPK
POUGHKEEPSIE, NY 12603
DUTCHESS
SOURCE: NY Department of Environmental Conservation

Quantity: 00055
Units: G - Gallons (liquids only)* (8.3 pounds)
Number of Containers: 001
Container Type: DM - Metal drums, barrels
Handling Method: L Landfill.
Specific Gravity: 100
Year: 89

Document ID: NYA7678179
Manifest Status: Completed after the designated time period for a TSDf to get a copy to the DEC
Trans1 State ID: NL6934
Trans2 State ID: Not reported
Generator Ship Date: 891030
Trans1 Recv Date: 891030
Trans2 Recv Date: Not reported
TSD Site Recv Date: 891030
Part A Recv Date: 891221
Part B Recv Date: 891114
Generator EPA ID: NYD982529836
Trans1 EPA ID: NYD077444263
Trans2 EPA ID: Not reported
TSDf ID: NYD077444263
Waste Code: D009 - MERCURY 0.2 MG/L TCLP
Quantity: 00060
Units: P - Pounds
Number of Containers: 001
Container Type: DF - Fiberboard or plastic drums (glass)
Handling Method: B Incineration, heat recovery, burning.
Specific Gravity: 100
Waste Code: Not reported
Quantity: 01030
Units: P - Pounds
Number of Containers: 003
Container Type: DF - Fiberboard or plastic drums (glass)
Handling Method: B Incineration, heat recovery, burning.
Specific Gravity: 100
Waste Code: Not reported
Quantity: 00030
Units: P - Pounds
Number of Containers: 001
Container Type: DF - Fiberboard or plastic drums (glass)
Handling Method: B Incineration, heat recovery, burning.
Specific Gravity: 100
Year: 89

- Continued on next page -

Site Detail Report

Target Property: 331 MAIN STREET
POUGHKEEPSIE, NY 12601

JOB: NA

MANIFEST

EDR ID: 1000170599 **DIST/DIR:** 0.161 West **ELEVATION:** 173 **MAP ID:** K43

NAME: DUTCHESS COUNTY HEALTH DEPT **Rev:** 02/01/2013
ADDRESS: 38 DUTCHESS TNPK
POUGHKEEPSIE, NY 12603
DUTCHESS
SOURCE: NY Department of Environmental Conservation

Document ID: NYB2213703
Manifest Status: Completed copy
Trans1 State ID: NL6934
Trans2 State ID: Not reported
Generator Ship Date: 901217
Trans1 Recv Date: 901217
Trans2 Recv Date: Not reported
TSD Site Recv Date: 901217
Part A Recv Date: 910109
Part B Recv Date: 910109
Generator EPA ID: NYD982529836
Trans1 EPA ID: NYD077444263
Trans2 EPA ID: Not reported
TSD ID: NYD077444263
Waste Code: D001 - NON-LISTED IGNITABLE WASTES
Quantity: 00040
Units: P - Pounds
Number of Containers: 001
Container Type: DM - Metal drums, barrels
Handling Method: B Incineration, heat recovery, burning.
Specific Gravity: 100
Waste Code: Not reported
Quantity: 00200
Units: P - Pounds
Number of Containers: 005
Container Type: DF - Fiberboard or plastic drums (glass)
Handling Method: B Incineration, heat recovery, burning.
Specific Gravity: 100
Waste Code: Not reported
Quantity: 00040
Units: P - Pounds
Number of Containers: 001
Container Type: DF - Fiberboard or plastic drums (glass)
Handling Method: B Incineration, heat recovery, burning.
Specific Gravity: 100
Waste Code: Not reported
Quantity: 00240
Units: P - Pounds
Number of Containers: 002
Container Type: DT - Dump trucks
Handling Method: B Incineration, heat recovery, burning.
Specific Gravity: 100
Year: 90

- Continued on next page -

Site Detail Report

Target Property: 331 MAIN STREET
POUGHKEEPSIE, NY 12601

JOB: NA

MANIFEST

EDR ID: 1000170599 **DIST/DIR:** 0.161 West **ELEVATION:** 173 **MAP ID:** K43

NAME: DUTCHESS COUNTY HEALTH DEPT **Rev:** 02/01/2013
ADDRESS: 38 DUTCHESS TNPK
POUGHKEEPSIE, NY 12603
DUTCHESS
SOURCE: NY Department of Environmental Conservation

Document ID: NYB2202588
Manifest Status: Completed copy
Trans1 State ID: NYPD1011
Trans2 State ID: Not reported
Generator Ship Date: 911002
Trans1 Recv Date: 911002
Trans2 Recv Date: Not reported
TSD Site Recv Date: 911002
Part A Recv Date: 911029
Part B Recv Date: 911011
Generator EPA ID: NYD982529836
Trans1 EPA ID: NYD077444263
Trans2 EPA ID: Not reported
TSDF ID: NYD077444263
Waste Code: D002 - NON-LISTED CORROSIVE WASTES
Quantity: 00250
Units: P - Pounds
Number of Containers: 001
Container Type: DM - Metal drums, barrels
Handling Method: B Incineration, heat recovery, burning.
Specific Gravity: 100
Waste Code: Not reported
Quantity: 00040
Units: P - Pounds
Number of Containers: 001
Container Type: DF - Fiberboard or plastic drums (glass)
Handling Method: B Incineration, heat recovery, burning.
Specific Gravity: 100
Year: 91

Document ID: NYB2120265
Manifest Status: Completed copy
Trans1 State ID: NYPP5193
Trans2 State ID: Not reported
Generator Ship Date: 941025
Trans1 Recv Date: 941025
Trans2 Recv Date: Not reported
TSD Site Recv Date: 941025
Part A Recv Date: Not reported
Part B Recv Date: 941118
Generator EPA ID: NYD982529836
Trans1 EPA ID: NYD077444263
Trans2 EPA ID: Not reported
TSDF ID: NYD077444263

- Continued on next page -

Site Detail Report

Target Property: 331 MAIN STREET
POUGHKEEPSIE, NY 12601

JOB: NA

MANIFEST

EDR ID: 1000170599 **DIST/DIR:** 0.161 West **ELEVATION:** 173 **MAP ID:** K43

NAME: DUTCHESS COUNTY HEALTH DEPT **Rev:** 02/01/2013
ADDRESS: 38 DUTCHESS TNPK
POUGHKEEPSIE, NY 12603
DUTCHESS
SOURCE: NY Department of Environmental Conservation

Waste Code: D001 - NON-LISTED IGNITABLE WASTES
Quantity: 00100
Units: P - Pounds
Number of Containers: 001
Container Type: DM - Metal drums, barrels
Handling Method: B Incineration, heat recovery, burning.
Specific Gravity: 100
Waste Code: Not reported
Quantity: 00470
Units: P - Pounds
Number of Containers: 005
Container Type: DM - Metal drums, barrels
Handling Method: T Chemical, physical, or biological treatment.
Specific Gravity: 100
Waste Code: Not reported
Quantity: 00010
Units: P - Pounds
Number of Containers: 001
Container Type: DF - Fiberboard or plastic drums (glass)
Handling Method: B Incineration, heat recovery, burning.
Specific Gravity: 100
Waste Code: Not reported
Quantity: 00010
Units: P - Pounds
Number of Containers: 001
Container Type: DF - Fiberboard or plastic drums (glass)
Handling Method: B Incineration, heat recovery, burning.
Specific Gravity: 100
Year: 94

Site Detail Report

Target Property: 331 MAIN STREET
POUGHKEEPSIE, NY 12601

JOB: NA

MANIFEST

EDR ID: 1000912380 **DIST/DIR:** 0.165 SE **ELEVATION:** 184 **MAP ID:** L48

NAME: NEW YORK TELEPHONE CO **Rev:** 02/01/2013
ADDRESS: 18-20 S HAMILTON ST
POUGHKEEPSIE, NY 12601
DUTCHESS
SOURCE: NY Department of Environmental Conservation

NY MANIFEST:

EPA ID: NY0000633891
Country: USA
Mailing Name: NYNEX
Mailing Contact: WAYNE SEBRO
Mailing Address: 18-20 S HAMILTON ST
Mailing Address 2: Not reported
Mailing City: POUGHKEEPSIE
Mailing State: NY
Mailing Zip: 12601
Mailing Zip4: Not reported
Mailing Country: USA
Mailing Phone: 718-978-1633

Document ID: NJA2247119
Manifest Status: Completed copy
Trans1 State ID: NJDEPES86
Trans2 State ID: Not reported
Generator Ship Date: 951121
Trans1 Recv Date: 951121
Trans2 Recv Date: Not reported
TSD Site Recv Date: 951127
Part A Recv Date: Not reported
Part B Recv Date: 951215
Generator EPA ID: NY0000633891
Trans1 EPA ID: ILD984908202
Trans2 EPA ID: Not reported
TSDF ID: NJD002182897
Waste Code: D008 - LEAD 5.0 MG/L TCLP
Quantity: 01832
Units: P - Pounds
Number of Containers: 004
Container Type: DM - Metal drums, barrels
Handling Method: L Landfill.
Specific Gravity: 100
Year: 95

Document ID: PAC5628733
Manifest Status: Completed copy
Trans1 State ID: PAAH1331
Trans2 State ID: Not reported
Generator Ship Date: 940907

- Continued on next page -

Site Detail Report

Target Property: 331 MAIN STREET
POUGHKEEPSIE, NY 12601

JOB: NA

MANIFEST

EDR ID: 1000912380 **DIST/DIR:** 0.165 SE **ELEVATION:** 184 **MAP ID:** L48

NAME: NEW YORK TELEPHONE CO **Rev:** 02/01/2013
ADDRESS: 18-20 S HAMILTON ST
POUGHKEEPSIE, NY 12601
DUTCHESS
SOURCE: NY Department of Environmental Conservation

Trans1 Recv Date: 940907
Trans2 Recv Date: Not reported
TSD Site Recv Date: 940908
Part A Recv Date: 940928
Part B Recv Date: 940920
Generator EPA ID: NY0000633891
Trans1 EPA ID: NYD982792814
Trans2 EPA ID: Not reported
TSD ID: PAD087561015
Waste Code: D002 - NON-LISTED CORROSIVE WASTES
Quantity: 01050
Units: P - Pounds
Number of Containers: 002
Container Type: CF - Fiber or plastic boxes, cartons
Handling Method: R Material recovery of more than 75 percent of the total material.
Specific Gravity: 100
Year: 94

Site Detail Report

Target Property: 331 MAIN STREET
POUGHKEEPSIE, NY 12601

JOB: NA

MANIFEST

EDR ID: 1005417300 **DIST/DIR:** 0.174 NW **ELEVATION:** 173 **MAP ID:** N52

NAME: MID-HUDSON CIVIC CENTER INC **Rev:** 02/01/2013
ADDRESS: 14 CIVIC CENTER PLZ
POUGHKEEPSIE, NY 12601

SOURCE: NY Department of Environmental Conservation

NY MANIFEST:

EPA ID: NYR000104265
Country: USA
Mailing Name: MID HUDSON CIVIC CENTER
Mailing Contact: LARRY MARCHIONY
Mailing Address: 14 CIVIC CENTER PLAZA
Mailing Address 2: Not reported
Mailing City: POUGHKEEPSIE
Mailing State: NY
Mailing Zip: 12601
Mailing Zip4: Not reported
Mailing Country: USA
Mailing Phone: 516-924-7873

Document ID: NJA4035291
Manifest Status: Not reported
Trans1 State ID: NJ0000027193
Trans2 State ID: Not reported
Generator Ship Date: 03/21/2002
Trans1 Recv Date: 03/21/2002
Trans2 Recv Date: Not reported
TSD Site Recv Date: 03/21/2002
Part A Recv Date: Not reported
Part B Recv Date: Not reported
Generator EPA ID: NYR000104265
Trans1 EPA ID: NJD002200046
Trans2 EPA ID: Not reported
TSDF ID: S5811
Waste Code: F002 - HALO SOLV + STILL BOTTOMS FM REC OF SOLV
Quantity: 00220
Units: G - Gallons (liquids only)* (8.3 pounds)
Number of Containers: 001
Container Type: TT - Cargo tank, tank trucks
Handling Method: B Incineration, heat recovery, burning.
Specific Gravity: 01.00
Year: 2002

Document ID: Not reported
Manifest Status: Not reported
Trans1 State ID: NYD986908085
Trans2 State ID: NYD986908085
Generator Ship Date: 6/8/2007

- Continued on next page -

Site Detail Report

Target Property: 331 MAIN STREET
POUGHKEEPSIE, NY 12601

JOB: NA

MANIFEST

EDR ID: 1005417300 **DIST/DIR:** 0.174 NW **ELEVATION:** 173 **MAP ID:** N52

NAME: MID-HUDSON CIVIC CENTER INC **Rev:** 02/01/2013
ADDRESS: 14 CIVIC CENTER PLZ
POUGHKEEPSIE, NY 12601

SOURCE: NY Department of Environmental Conservation

Trans1 Recv Date: 6/8/2007
Trans2 Recv Date: 6/12/2007
TSD Site Recv Date: 6/13/2007
Part A Recv Date: Not reported
Part B Recv Date: Not reported
Generator EPA ID: NYR000104265
Trans1 EPA ID: Not reported
Trans2 EPA ID: Not reported
TSD ID: CTD002593887
Waste Code: Not reported
Quantity: 65
Units: G - Gallons (liquids only)* (8.3 pounds)
Number of Containers: 5
Container Type: DF - Fiberboard or plastic drums (glass)
Handling Method: T Chemical, physical, or biological treatment.
Specific Gravity: 1
Year: 2007
Manifest Tracking Num: 003000064JJK
Import Ind: N
Export Ind: N
Discr Quantity Ind: N
Discr Type Ind: N
Discr Residue Ind: N
Discr Partial Reject Ind: N
Discr Full Reject Ind: N
Manifest Ref Num: Not reported
Alt Fac RCRA Id: Not reported
Alt Fac Sign Date: Not reported
Mgmt Method Type Code: H141

Document ID: Not reported
Manifest Status: Not reported
Trans1 State ID: NYD986908085
Trans2 State ID: NYD986908085
Generator Ship Date: 6/8/2007
Trans1 Recv Date: 6/8/2007
Trans2 Recv Date: 6/12/2007
TSD Site Recv Date: 6/13/2007
Part A Recv Date: Not reported
Part B Recv Date: Not reported
Generator EPA ID: NYR000104265
Trans1 EPA ID: Not reported
Trans2 EPA ID: Not reported
TSD ID: CTD002593887

- Continued on next page -

Site Detail Report

Target Property: 331 MAIN STREET
POUGHKEEPSIE, NY 12601

JOB: NA

MANIFEST

EDR ID: 1005417300 **DIST/DIR:** 0.174 NW **ELEVATION:** 173 **MAP ID:** N52

NAME: MID-HUDSON CIVIC CENTER INC **Rev:** 02/01/2013
ADDRESS: 14 CIVIC CENTER PLZ
POUGHKEEPSIE, NY 12601

SOURCE: NY Department of Environmental Conservation

Waste Code: Not reported
Quantity: 110
Units: G - Gallons (liquids only)* (8.3 pounds)
Number of Containers: 3
Container Type: DF - Fiberboard or plastic drums (glass)
Handling Method: T Chemical, physical, or biological treatment.
Specific Gravity: 1
Year: 2007
Manifest Tracking Num: 003000064JJK
Import Ind: N
Export Ind: N
Discr Quantity Ind: N
Discr Type Ind: N
Discr Residue Ind: N
Discr Partial Reject Ind: N
Discr Full Reject Ind: N
Manifest Ref Num: Not reported
Alt Fac RCRA Id: Not reported
Alt Fac Sign Date: Not reported
Mgmt Method Type Code: H141

Document ID: Not reported
Manifest Status: Not reported
Trans1 State ID: NYD986908085
Trans2 State ID: NYD986908085
Generator Ship Date: 2007-06-08
Trans1 Recv Date: 2007-06-08
Trans2 Recv Date: 2007-06-12
TSD Site Recv Date: 2007-06-13
Part A Recv Date: Not reported
Part B Recv Date: Not reported
Generator EPA ID: NYR000104265
Trans1 EPA ID: Not reported
Trans2 EPA ID: Not reported
TSD ID: CTD002593887
Waste Code: Not reported
Quantity: 110.0
Units: G - Gallons (liquids only)* (8.3 pounds)
Number of Containers: 3.0
Container Type: DF - Fiberboard or plastic drums (glass)
Handling Method: T Chemical, physical, or biological treatment.
Specific Gravity: 1.0
Year: 2007
Manifest Tracking Num: 003000064JJK

- Continued on next page -

Site Detail Report

Target Property: 331 MAIN STREET
POUGHKEEPSIE, NY 12601

JOB: NA

MANIFEST

EDR ID: 1005417300 **DIST/DIR:** 0.174 NW **ELEVATION:** 173 **MAP ID:** N52

NAME: MID-HUDSON CIVIC CENTER INC **Rev:** 02/01/2013
ADDRESS: 14 CIVIC CENTER PLZ
POUGHKEEPSIE, NY 12601

SOURCE: NY Department of Environmental Conservation

Import Ind: N
Export Ind: N
Discr Quantity Ind: N
Discr Type Ind: N
Discr Residue Ind: N
Discr Partial Reject Ind: N
Discr Full Reject Ind: N
Manifest Ref Num: Not reported
Alt Fac RCRA Id: Not reported
Alt Fac Sign Date: Not reported
Mgmt Method Type Code: H141

Document ID: Not reported
Manifest Status: Not reported
Trans1 State ID: NYD986908085
Trans2 State ID: NYD986908085
Generator Ship Date: 2007-06-08
Trans1 Recv Date: 2007-06-08
Trans2 Recv Date: 2007-06-12
TSD Site Recv Date: 2007-06-13
Part A Recv Date: Not reported
Part B Recv Date: Not reported
Generator EPA ID: NYR000104265
Trans1 EPA ID: Not reported
Trans2 EPA ID: Not reported
TSD ID: CTD002593887
Waste Code: Not reported
Quantity: 65.0
Units: G - Gallons (liquids only)* (8.3 pounds)
Number of Containers: 5.0
Container Type: DF - Fiberboard or plastic drums (glass)
Handling Method: T Chemical, physical, or biological treatment.
Specific Gravity: 1.0
Year: 2007
Manifest Tracking Num: 003000064JJK
Import Ind: N
Export Ind: N
Discr Quantity Ind: N
Discr Type Ind: N
Discr Residue Ind: N
Discr Partial Reject Ind: N
Discr Full Reject Ind: N
Manifest Ref Num: Not reported
Alt Fac RCRA Id: Not reported

- Continued on next page -

Site Detail Report

Target Property: 331 MAIN STREET
POUGHKEEPSIE, NY 12601

JOB: NA

MANIFEST

EDR ID: 1005417300 **DIST/DIR:** 0.174 NW **ELEVATION:** 173 **MAP ID:** N52

NAME: MID-HUDSON CIVIC CENTER INC **Rev:** 02/01/2013

ADDRESS: 14 CIVIC CENTER PLZ
POUGHKEEPSIE, NY 12601

SOURCE: NY Department of Environmental Conservation

Alt Fac Sign Date: Not reported
Mgmt Method Type Code: H141

Site Detail Report

Target Property: 331 MAIN STREET
POUGHKEEPSIE, NY 12601

JOB: NA

MANIFEST

EDR ID: S112141403 **DIST/DIR:** 0.177 North **ELEVATION:** 180 **MAP ID:** O54

NAME: HRH NEIGHBORHOOD HOUSING DEVELOPMENT CO INC **Rev:** 02/01/2013

ADDRESS: 55 GARDEN STREET
POUGHKEEPSIE, NY 12601
DUTCHESS

SOURCE: NY Department of Environmental Conservation

NY MANIFEST:

EPA ID: NYR000185793

Country: USA

Mailing Name: HRH NEIGHBORHOOD HOUSING DEVELOPMENT CO INC

Mailing Contact: HRH NEIGHBORHOOD HOUSING DEV CO

Mailing Address: 313 MILL STREET

Mailing Address 2: Not reported

Mailing City: POUGHKEEPSIE

Mailing State: NY

Mailing Zip: 12601

Mailing Zip4: Not reported

Mailing Country: USA

Mailing Phone: 845-454-5167

NY MANIFEST:

No Manifest Records Available

Site Detail Report

Target Property: 331 MAIN STREET
POUGHKEEPSIE, NY 12601

JOB: NA

MANIFEST

EDR ID: 1006931303 **DIST/DIR:** 0.197 WSW **ELEVATION:** 170 **MAP ID:** R63

NAME: NYSDMNA - NEW YORK STATE ARMORY **Rev:** 02/01/2013
ADDRESS: 61 MARKET ST
POUGHKEEPSIE, NY 12601
DUTCHESS
SOURCE: NY Department of Environmental Conservation

NY MANIFEST:

EPA ID: NYR000117929
Country: USA
Mailing Name: NYSDMNA - NYS ARMORY
Mailing Contact: N/S
Mailing Address: 61 MARKET ST
Mailing Address 2: Not reported
Mailing City: POUGHKEEPSIE
Mailing State: NY
Mailing Zip: 12601
Mailing Zip4: Not reported
Mailing Country: USA
Mailing Phone: 845-454-2502

Document ID: MIA9205571
Manifest Status: Not reported
Trans1 State ID: NJD986607380
Trans2 State ID: MID000263871
Generator Ship Date: 01/05/2006
Trans1 Recv Date: 01/05/2006
Trans2 Recv Date: 01/19/2006
TSD Site Recv Date: 02/01/2006
Part A Recv Date: Not reported
Part B Recv Date: Not reported
Generator EPA ID: NYR000117929
Trans1 EPA ID: UPWO39242
Trans2 EPA ID: Not reported
TSDF ID: MID000724831
Waste Code: D008 - LEAD 5.0 MG/L TCLP
Quantity: 00200
Units: P - Pounds
Number of Containers: 002
Container Type: DM - Metal drums, barrels
Handling Method: T Chemical, physical, or biological treatment.
Specific Gravity: 01.00
Year: 2006

Document ID: MIA9205571
Manifest Status: Not reported
Trans1 State ID: NJD986607380
Trans2 State ID: MID000263871
Generator Ship Date: 01/05/2006

- Continued on next page -

Site Detail Report

Target Property: 331 MAIN STREET
POUGHKEEPSIE, NY 12601

JOB: NA

MANIFEST

EDR ID: 1006931303 **DIST/DIR:** 0.197 WSW **ELEVATION:** 170 **MAP ID:** R63

NAME: NYSDMNA - NEW YORK STATE ARMORY **Rev:** 02/01/2013
ADDRESS: 61 MARKET ST
POUGHKEEPSIE, NY 12601
DUTCHESS
SOURCE: NY Department of Environmental Conservation

Trans1 Recv Date: 01/05/2006
Trans2 Recv Date: 01/19/2006
TSD Site Recv Date: 02/01/2006
Part A Recv Date: Not reported
Part B Recv Date: Not reported
Generator EPA ID: NYR000117929
Trans1 EPA ID: UPWO39242
Trans2 EPA ID: Not reported
TSD ID: MID000724831
Waste Code: D008 - LEAD 5.0 MG/L TCLP
Quantity: 00200
Units: P - Pounds
Number of Containers: 002
Container Type: DM - Metal drums, barrels
Handling Method: T Chemical, physical, or biological treatment.
Specific Gravity: 01.00
Year: 2006

Document ID: 06
Manifest Status: MIA9205571
Trans1 State ID: NYR000117929
Trans2 State ID: Not reported
Generator Ship Date: MID000724831
Trans1 Recv Date: Not reported
Trans2 Recv Date: NJD986607380
TSD Site Recv Date: Not reported
Part A Recv Date: MID000263871
Part B Recv Date: 2006-01-19
Generator EPA ID: N
Trans1 EPA ID: N
Trans2 EPA ID: N
TSD ID: N
Waste Code: N
Quantity: Not reported
Units: 2
Number of Containers: DM
Container Type: 200
Handling Method: P
Specific Gravity: 1
Waste Code: T
Quantity: Not reported
Units: Not reported
Number of Containers: Not reported
Container Type: Not reported

- Continued on next page -

Site Detail Report

Target Property: 331 MAIN STREET
POUGHKEEPSIE, NY 12601

JOB: NA

MANIFEST

EDR ID: 1006931303 **DIST/DIR:** 0.197 WSW **ELEVATION:** 170 **MAP ID:** R63

NAME: NYSDMNA - NEW YORK STATE ARMORY **Rev:** 02/01/2013
ADDRESS: 61 MARKET ST
POUGHKEEPSIE, NY 12601
DUTCHESS
SOURCE: NY Department of Environmental Conservation

Handling Method: Not reported
Specific Gravity: Not reported
Year: Not reported

Site Detail Report

Target Property: 331 MAIN STREET
POUGHKEEPSIE, NY 12601

JOB: NA

MANIFEST

EDR ID: 1010566385 **DIST/DIR:** 0.207 East **ELEVATION:** 169 **MAP ID:** S67

NAME: PRUDEN AUTO PARTS INC **Rev:** 12/31/2011
ADDRESS: 364 MILL ST
POUGHKEEPSIE, NY 12601
DUTCHESS
SOURCE: RI Department of Environmental Management

RI MANIFEST:
GEN Cert Date: 10/9/2007
Transporter Receipt Date: 10/9/2007
Number Of Containers: 2
Container Type: DM
Waste Code1: D001
Waste Code2: D018
Waste Code3: Not reported
Comment: Not reported
Fee Exempt Code: Not reported
TSDf Name: United Oil Recovery Inc
TSDf ID: RID084802842
TSDf Date: 10/11/2007
Transporter 2 Name: Not reported
Transporter 2 ID: Not reported
Manifest Docket Number: 000051048UIS
Waste Description: RQ, WASTE PAINT RELATED MATERIAL
Quantity: 110
WT/Vol Units: G
Item Number: a
Transporter Name: UNITED INDUSTRIAL SERVICES
Transporter EPA ID: CTD021816889
GEN Cert Date: 10/9/2007
Transporter Recpt Date: 10/9/2007
Transporter 2 Recpt Date: Not reported
TSDf Recpt Date: 10/11/2007
EPA ID: NYR000149708
Transporter 2 ID: Not reported

Site Detail Report

Target Property: 331 MAIN STREET
POUGHKEEPSIE, NY 12601

JOB: NA

MANIFEST

EDR ID: S108296617 **DIST/DIR:** 0.207 East **ELEVATION:** 169 **MAP ID:** S68

NAME: PRUDEN AUTO PARTS INC **Rev:** 02/01/2013
ADDRESS: 364 MILL ST
POUGHKEEPSIE, NY 12601

SOURCE: NY Department of Environmental Conservation

NY MANIFEST:

EPA ID: NYR000149708
Country: USA
Mailing Name: PRUDEN AUTO PARTS INC
Mailing Contact: ron cox
Mailing Address: 364 MILL ST
Mailing Address 2: Not reported
Mailing City: POUGHKEEPSIE
Mailing State: NY
Mailing Zip: 12601
Mailing Zip4: Not reported
Mailing Country: USA
Mailing Phone: 845-452-3700

Document ID: Not reported
Manifest Status: Not reported
Trans1 State ID: CTD021816889
Trans2 State ID: Not reported
Generator Ship Date: 2007-10-09
Trans1 Recv Date: 2007-10-09
Trans2 Recv Date: Not reported
TSD Site Recv Date: 2007-10-11
Part A Recv Date: Not reported
Part B Recv Date: Not reported
Generator EPA ID: NYR000149708
Trans1 EPA ID: Not reported
Trans2 EPA ID: Not reported
TSD ID: RID084802842
Waste Code: Not reported
Quantity: 110.0
Units: G - Gallons (liquids only)* (8.3 pounds)
Number of Containers: 2.0
Container Type: DM - Metal drums, barrels
Handling Method: B Incineration, heat recovery, burning.
Specific Gravity: 1.0
Year: 2007
Manifest Tracking Num: 000051048UIS
Import Ind: N
Export Ind: N
Discr Quantity Ind: N
Discr Type Ind: N
Discr Residue Ind: N
Discr Partial Reject Ind: N

- Continued on next page -

Site Detail Report

Target Property: 331 MAIN STREET
POUGHKEEPSIE, NY 12601

JOB: NA

MANIFEST

EDR ID: S108296617 **DIST/DIR:** 0.207 East **ELEVATION:** 169 **MAP ID:** S68

NAME: PRUDEN AUTO PARTS INC **Rev:** 02/01/2013
ADDRESS: 364 MILL ST
POUGHKEEPSIE, NY 12601

SOURCE: NY Department of Environmental Conservation

Discr Full Reject Ind: N
Manifest Ref Num: Not reported
Alt Fac RCRA Id: Not reported
Alt Fac Sign Date: Not reported
Mgmt Method Type Code: H061

Document ID: Not reported
Manifest Status: Not reported
Trans1 State ID: CTD021816889
Trans2 State ID: Not reported
Generator Ship Date: 10/9/2007
Trans1 Recv Date: 10/9/2007
Trans2 Recv Date: Not reported
TSD Site Recv Date: 10/11/2007
Part A Recv Date: Not reported
Part B Recv Date: Not reported
Generator EPA ID: NYR000149708
Trans1 EPA ID: Not reported
Trans2 EPA ID: Not reported
TSDF ID: RID084802842
Waste Code: Not reported
Quantity: 110
Units: G - Gallons (liquids only)* (8.3 pounds)
Number of Containers: 2
Container Type: DM - Metal drums, barrels
Handling Method: B Incineration, heat recovery, burning.
Specific Gravity: 1
Year: 2007
Manifest Tracking Num: 000051048UIS
Import Ind: N
Export Ind: N
Discr Quantity Ind: N
Discr Type Ind: N
Discr Residue Ind: N
Discr Partial Reject Ind: N
Discr Full Reject Ind: N
Manifest Ref Num: Not reported
Alt Fac RCRA Id: Not reported
Alt Fac Sign Date: Not reported
Mgmt Method Type Code: H061

Site Detail Report

Target Property: 331 MAIN STREET
POUGHKEEPSIE, NY 12601

JOB: NA

MANIFEST

EDR ID: 1009231951 **DIST/DIR:** 0.209 East **ELEVATION:** 169 **MAP ID:** S70

NAME: USEPA REGION II **Rev:** 02/01/2013
ADDRESS: 366-368 MILL ST
POUGHKEEPSIE, NY 12601
DUTCHESS
SOURCE: NY Department of Environmental Conservation

NY MANIFEST:

EPA ID: NYP000796292
Country: USA
Mailing Name: USEPA REGION II
Mailing Contact: GAD TAWADROS
Mailing Address: 2890 WOODBRIDGE AVE
Mailing Address 2: Not reported
Mailing City: EDISON
Mailing State: NJ
Mailing Zip: 08837
Mailing Zip4: Not reported
Mailing Country: USA
Mailing Phone: 732-321-6648

Document ID: PAG1085011
Manifest Status: Not reported
Trans1 State ID: NJ0000027193
Trans2 State ID: Not reported
Generator Ship Date: 10/29/1999
Trans1 Recv Date: 10/29/1999
Trans2 Recv Date: Not reported
TSD Site Recv Date: 10/29/1999
Part A Recv Date: Not reported
Part B Recv Date: Not reported
Generator EPA ID: NYP000796292
Trans1 EPA ID: PAD067098822
Trans2 EPA ID: Not reported
TSD ID: PAAH0299
Waste Code: D001 - NON-LISTED IGNITABLE WASTES
Quantity: 00800
Units: P - Pounds
Number of Containers: 001
Container Type: CF - Fiber or plastic boxes, cartons
Handling Method: B Incineration, heat recovery, burning.
Specific Gravity: 01.00
Year: 99

Document ID: PAG1085022
Manifest Status: Not reported
Trans1 State ID: NJ0000027193
Trans2 State ID: Not reported
Generator Ship Date: 10/29/1999

- Continued on next page -

Site Detail Report

Target Property: 331 MAIN STREET
POUGHKEEPSIE, NY 12601

JOB: NA

MANIFEST

EDR ID: 1009231951 **DIST/DIR:** 0.209 East **ELEVATION:** 169 **MAP ID:** S70

NAME: USEPA REGION II **Rev:** 02/01/2013
ADDRESS: 366-368 MILL ST
POUGHKEEPSIE, NY 12601
DUTCHESS
SOURCE: NY Department of Environmental Conservation

Trans1 Recv Date: 10/29/1999
Trans2 Recv Date: Not reported
TSD Site Recv Date: 10/29/1999
Part A Recv Date: Not reported
Part B Recv Date: Not reported
Generator EPA ID: NYP000796292
Trans1 EPA ID: PAD067098822
Trans2 EPA ID: Not reported
TSD ID: PAAH0299
Waste Code: D002 - NON-LISTED CORROSIVE WASTES
Quantity: 00100
Units: P - Pounds
Number of Containers: 001
Container Type: DM - Metal drums, barrels
Handling Method: T Chemical, physical, or biological treatment.
Specific Gravity: 01.00
Waste Code: D002 - NON-LISTED CORROSIVE WASTES
Quantity: 00010
Units: P - Pounds
Number of Containers: 001
Container Type: DF - Fiberboard or plastic drums (glass)
Handling Method: T Chemical, physical, or biological treatment.
Specific Gravity: 01.00
Waste Code: D002 - NON-LISTED CORROSIVE WASTES
Quantity: 00018
Units: P - Pounds
Number of Containers: 001
Container Type: DF - Fiberboard or plastic drums (glass)
Handling Method: T Chemical, physical, or biological treatment.
Specific Gravity: 01.00
Year: 99

Document ID: PAG1087074
Manifest Status: Not reported
Trans1 State ID: NJ000027193
Trans2 State ID: Not reported
Generator Ship Date: 12/17/1999
Trans1 Recv Date: 12/17/1999
Trans2 Recv Date: Not reported
TSD Site Recv Date: 12/17/1999
Part A Recv Date: Not reported
Part B Recv Date: Not reported
Generator EPA ID: NYP000796292
Trans1 EPA ID: PAD067098822

- Continued on next page -

Site Detail Report

Target Property: 331 MAIN STREET
POUGHKEEPSIE, NY 12601

JOB: NA

MANIFEST

EDR ID: 1009231951 **DIST/DIR:** 0.209 East **ELEVATION:** 169 **MAP ID:** S70

NAME: USEPA REGION II **Rev:** 02/01/2013
ADDRESS: 366-368 MILL ST
POUGHKEEPSIE, NY 12601
DUTCHESS
SOURCE: NY Department of Environmental Conservation

Trans2 EPA ID: Not reported
TSDf ID: PAAH0299
Waste Code: D008 - LEAD 5.0 MG/L TCLP
Quantity: 00165
Units: G - Gallons (liquids only)* (8.3 pounds)
Number of Containers: 003
Container Type: DM - Metal drums, barrels
Handling Method: T Chemical, physical, or biological treatment.
Specific Gravity: 01.00
Waste Code: D008 - LEAD 5.0 MG/L TCLP
Quantity: 00165
Units: G - Gallons (liquids only)* (8.3 pounds)
Number of Containers: 003
Container Type: DM - Metal drums, barrels
Handling Method: T Chemical, physical, or biological treatment.
Specific Gravity: 01.00
Year: 99

Site Detail Report

Target Property: 331 MAIN STREET
POUGHKEEPSIE, NY 12601

JOB: NA

MANIFEST

EDR ID: 1000871580 **DIST/DIR:** 0.211 NNW **ELEVATION:** 174 **MAP ID:** Q72

NAME: CARTER REALTY **Rev:** 02/01/2013

ADDRESS: 47-51 CIVIC CENTER PLZ
POUGHKEEPSIE, NY 12601

SOURCE: NY Department of Environmental Conservation

NY MANIFEST:

EPA ID: NY0000073130
Country: USA
Mailing Name: CARTER REALTY
Mailing Contact: BOB GIAMPE
Mailing Address: 47-51 CIVIC CENTER PALZA
Mailing Address 2: Not reported
Mailing City: POUGHKEEPSIE
Mailing State: NY
Mailing Zip: 12603
Mailing Zip4: Not reported
Mailing Country: USA
Mailing Phone: 000-000-0000

Document ID: NYB1182033
Manifest Status: Completed copy
Trans1 State ID: PD9938
Trans2 State ID: Not reported
Generator Ship Date: 931227
Trans1 Recv Date: 931227
Trans2 Recv Date: Not reported
TSD Site Recv Date: 931227
Part A Recv Date: Not reported
Part B Recv Date: 940105
Generator EPA ID: NY0000073130
Trans1 EPA ID: NYD082785429
Trans2 EPA ID: Not reported
TSDF ID: NYD082785429
Waste Code: F001 - UNKNOWN
Quantity: 00400
Units: P - Pounds
Number of Containers: 001
Container Type: DM - Metal drums, barrels
Handling Method: B Incineration, heat recovery, burning.
Specific Gravity: 100
Waste Code: Not reported
Quantity: 00350
Units: P - Pounds
Number of Containers: 001
Container Type: DM - Metal drums, barrels
Handling Method: B Incineration, heat recovery, burning.
Specific Gravity: 100
Year: 93

Site Detail Report

Target Property: 331 MAIN STREET
POUGHKEEPSIE, NY 12601

JOB: NA

MANIFEST

EDR ID: S110043719 **DIST/DIR:** 0.214 ENE **ELEVATION:** 168 **MAP ID:** U74

NAME: OUR LADY OF LOURDES HIGH SCHOOL **Rev:** 02/01/2013
ADDRESS: 29 NORTH HAMILTON STREET
POUGHKEEPSIE, NY 12602
DUTCHESS
SOURCE: NY Department of Environmental Conservation

NY MANIFEST:
EPA ID: NYD101013514
Country: USA
Mailing Name: OUR LADY OF LOURDES HIGH SCHOOL
Mailing Contact: JOHN FRIEDBAUER
Mailing Address: 29 NORTH HAMILTON STREET
Mailing Address 2: Not reported
Mailing City: POUGHKEEPSIE
Mailing State: NY
Mailing Zip: 12602
Mailing Zip4: Not reported
Mailing Country: USA
Mailing Phone: 914-471-4000

NY MANIFEST:
No Manifest Records Available

Site Detail Report

Target Property: 331 MAIN STREET
POUGHKEEPSIE, NY 12601

JOB: NA

MANIFEST

EDR ID: S109787501 **DIST/DIR:** 0.230 WNW **ELEVATION:** 164 **MAP ID:** T79

NAME: DUTCHESS COUNTY DPW - OLD CITY HALL BLDG **Rev:** 02/18/2013
ADDRESS: 228 MAIN ST
POUGHKEEPSIE, NY 12601

SOURCE: CT Department of Energy & Environmental Protection

CT MANIFEST:

Waste:
Manifest No: CTF0420413
Waste Occurrence: 1
UNNA: 3077
Hazard Class: 9
US Dot Description: ENVIRONMENTALLY HAZ. SUBSTANCES,SOLID
No of Containers: 001
Container Type: DM
Quantity: 250
Weight/Volume: P
Additional Description: Not reported
Handling Code: Not reported
Date Record Was Last Modified: 4/26/2004
DEO Who Last Modified Record: IG

Waste CD:
Manifest No: CTF0420413
Waste Occurrence: 1
EPA Waste Code: D008
Recycled Waste?: F
Date Record Was Last Modified: 4/26/2004
DEO Who Last Modified Record: IG

Detail:
Year: 1996
Manifest ID: CTF0420413
TSDf EPA ID: CTD9838
TSDf Name: ID NOT IN TRANSPORTER FILE
TSDf Address: Not reported
TSDf City,St,Zip: Not reported
TSDf Country: USA
TSDf Telephone: Not reported
Transport Date: 3/1/1996
Transporter EPA ID: CTD983896341
Transporter Name: WASTE MGMT OF CT INC
Transporter Country: USA
Transporter Phone: Not reported
Trans 2 Date: Not reported
Trans 2 EPA ID: Not reported
Trans 2 Name: Not reported
Trans 2 Address: Not reported
Trans 2 City,St,Zip: CT

- Continued on next page -

Site Detail Report

Target Property: 331 MAIN STREET
POUGHKEEPSIE, NY 12601

JOB: NA

MANIFEST

EDR ID: S109787501 **DIST/DIR:** 0.230 WNW **ELEVATION:** 164 **MAP ID:** T79

NAME: DUTCHESS COUNTY DPW - OLD CITY HALL BLDG **Rev:** 02/18/2013
ADDRESS: 228 MAIN ST
POUGHKEEPSIE, NY 12601

SOURCE: CT Department of Energy & Environmental Protection

Trans 2 Country: USA
Trans 2 Phone: Not reported
EPA ID: NYR000014126
Generator Phone: 9144862121
Generator Mailing Addr: 228 MAIN ST
Generator Mailing Town: POUGHKEEPSIE
Generator Mailing State: NY
Generator Mailing Zip: 12601
Generator Mailing Country: USA
Special Handling: Not reported
Discrepancies: Yes
Date Shipped: 3/1/1996
Date Received: 3/1/1996
Last modified date: 4/26/2004
Last modified by: IG
Comments: Not reported

Site Detail Report

Target Property: 331 MAIN STREET
POUGHKEEPSIE, NY 12601

JOB: NA

MANIFEST

EDR ID: 1001079705 **DIST/DIR:** 0.230 WNW **ELEVATION:** 164 **MAP ID:** T80

NAME: DUTCHESS COUNTY DPW - OLD CITY HALL BLDG **Rev:** 02/01/2013
ADDRESS: 228 MAIN ST
POUGHKEEPSIE, NY 12601
DUTCHESS
SOURCE: NY Department of Environmental Conservation

NY MANIFEST:

EPA ID: NYR000014126
Country: USA
Mailing Name: DUCHESS COUNTY DPW
Mailing Contact: NOVAK VAJICIC
Mailing Address: 22 MARKET ST
Mailing Address 2: Not reported
Mailing City: POUGHKEEPSIE
Mailing State: NY
Mailing Zip: 12601
Mailing Zip4: Not reported
Mailing Country: USA
Mailing Phone: 914-486-2121

Document ID: NJA2185347
Manifest Status: Completed copy
Trans1 State ID: S6993
Trans2 State ID: Not reported
Generator Ship Date: 951027
Trans1 Recv Date: 951027
Trans2 Recv Date: Not reported
TSD Site Recv Date: 951027
Part A Recv Date: Not reported
Part B Recv Date: 951113
Generator EPA ID: NYR000014126
Trans1 EPA ID: NJD980772768
Trans2 EPA ID: Not reported
TSDF ID: NJD991291105
Waste Code: D008 - LEAD 5.0 MG/L TCLP
Quantity: 01200
Units: P - Pounds
Number of Containers: 004
Container Type: DM - Metal drums, barrels
Handling Method: L Landfill.
Specific Gravity: 100
Year: 95

Document ID: CTF0420458
Manifest Status: Completed copy
Trans1 State ID: 11025ACT
Trans2 State ID: Not reported
Generator Ship Date: 951027

- Continued on next page -

Site Detail Report

Target Property: 331 MAIN STREET
POUGHKEEPSIE, NY 12601

JOB: NA

MANIFEST

EDR ID: 1001079705 **DIST/DIR:** 0.230 WNW **ELEVATION:** 164 **MAP ID:** T80

NAME: DUTCHESS COUNTY DPW - OLD CITY HALL BLDG **Rev:** 02/01/2013
ADDRESS: 228 MAIN ST
POUGHKEEPSIE, NY 12601
DUTCHESS
SOURCE: NY Department of Environmental Conservation

Trans1 Recv Date: 951027
Trans2 Recv Date: Not reported
TSD Site Recv Date: 951027
Part A Recv Date: Not reported
Part B Recv Date: 951113
Generator EPA ID: NYR000014126
Trans1 EPA ID: CTD983896341
Trans2 EPA ID: Not reported
TSDF ID: CTD983896341
Waste Code: D008 - LEAD 5.0 MG/L TCLP
Quantity: 01340
Units: P - Pounds
Number of Containers: 001
Container Type: CM - Metal boxes, cases, roll-offs
Handling Method: R Material recovery of more than 75 percent of the total material.
Specific Gravity: 100
Year: 95

Document ID: CTF0420413
Manifest Status: Completed after the designated time period for a TSDF to get a copy to the DEC
Trans1 State ID: 10782ACT
Trans2 State ID: Not reported
Generator Ship Date: 960301
Trans1 Recv Date: 960301
Trans2 Recv Date: Not reported
TSD Site Recv Date: 960301
Part A Recv Date: Not reported
Part B Recv Date: 960329
Generator EPA ID: NYR000014126
Trans1 EPA ID: CTD983896341
Trans2 EPA ID: Not reported
TSDF ID: CTD983896341
Waste Code: D008 - LEAD 5.0 MG/L TCLP
Quantity: 00230
Units: P - Pounds
Number of Containers: 001
Container Type: DM - Metal drums, barrels
Handling Method: L Landfill.
Specific Gravity: 100
Year: 96

Document ID: NJA2261312
Manifest Status: Completed copy

- Continued on next page -

Site Detail Report

Target Property: 331 MAIN STREET
POUGHKEEPSIE, NY 12601

JOB: NA

MANIFEST

EDR ID: 1001079705 **DIST/DIR:** 0.230 WNW **ELEVATION:** 164 **MAP ID:** T80

NAME: DUTCHESS COUNTY DPW - OLD CITY HALL BLDG **Rev:** 02/01/2013

ADDRESS: 228 MAIN ST
POUGHKEEPSIE, NY 12601
DUTCHESS

SOURCE: NY Department of Environmental Conservation

Trans1 State ID: S6993
Trans2 State ID: Not reported
Generator Ship Date: 960501
Trans1 Recv Date: 960501
Trans2 Recv Date: Not reported
TSD Site Recv Date: 960501
Part A Recv Date: Not reported
Part B Recv Date: 960510
Generator EPA ID: NYR000014126
Trans1 EPA ID: NJD980772768
Trans2 EPA ID: Not reported
TSD ID: NJD991291105
Waste Code: D008 - LEAD 5.0 MG/L TCLP
Quantity: 03275
Units: P - Pounds
Number of Containers: 007
Container Type: DM - Metal drums, barrels
Handling Method: T Chemical, physical, or biological treatment.
Specific Gravity: 100
Year: 96

Site Detail Report

Target Property: 331 MAIN STREET
POUGHKEEPSIE, NY 12601

JOB: NA

MANIFEST

EDR ID: S109787502 **DIST/DIR:** 0.230 WNW **ELEVATION:** 164 **MAP ID:** T81

NAME: ID NOT IN TRANSPORTER FILE **Rev:** 02/18/2013
ADDRESS: 228 MAIN ST
POUGHKEEPSIE, NY 12601

SOURCE: CT Department of Energy & Environmental Protection

CT MANIFEST:

Waste:
Manifest No: CTF0420458
Waste Occurrence: 1
UNNA: 3077
Hazard Class: 9
US Dot Description: HAZARDOUS WASTE SOLID NOS
No of Containers: 001
Container Type: CM
Quantity: 1340
Weight/Volume: P
Additional Description: Not reported
Handling Code: Not reported
Date Record Was Last Modified: 4/26/2004
DEO Who Last Modified Record: IG

Waste CD:
Manifest No: CTF0420458
Waste Occurrence: 1
EPA Waste Code: D008
Recycled Waste?: F
Date Record Was Last Modified: 4/26/2004
DEO Who Last Modified Record: IG

Detail:
Year: 1995
Manifest ID: CTF0420458
TSDf EPA ID: CTD983896341
TSDf Name: LOGANO TRANSPORTATION CO INC
TSDf Address: 203 PICKERING ST
TSDf City,St,Zip: PORTLAND, CT 06480
TSDf Country: USA
TSDf Telephone: Not reported
Transport Date: 10/27/1995
Transporter EPA ID: CTD983896341
Transporter Name: LOGANO TRANSPORTATION CO INC
Transporter Country: USA
Transporter Phone: Not reported
Trans 2 Date: Not reported
Trans 2 EPA ID: Not reported
Trans 2 Name: Not reported
Trans 2 Address: Not reported
Trans 2 City,St,Zip: CT

- Continued on next page -

Site Detail Report

Target Property: 331 MAIN STREET
POUGHKEEPSIE, NY 12601

JOB: NA

MANIFEST

EDR ID: S109787502 **DIST/DIR:** 0.230 WNW **ELEVATION:** 164 **MAP ID:** T81

NAME: ID NOT IN TRANSPORTER FILE **Rev:** 02/18/2013
ADDRESS: 228 MAIN ST
POUGHKEEPSIE, NY 12601

SOURCE: CT Department of Energy & Environmental Protection

Trans 2 Country: USA
Trans 2 Phone: Not reported
EPA ID: NYR000014126
Generator Phone: Not reported
Generator Mailing Addr: Not reported
Generator Mailing Town: Not reported
Generator Mailing State: Not reported
Generator Mailing Zip: Not reported
Generator Mailing Country: USA
Special Handling: Not reported
Discrepancies: Yes
Date Shipped: 10/27/1995
Date Received: 10/27/1995
Last modified date: 4/26/2004
Last modified by: IG
Comments: Not reported

Site Detail Report

Target Property: 331 MAIN STREET
POUGHKEEPSIE, NY 12601

JOB: NA

MANIFEST

EDR ID: S109782055 **DIST/DIR:** 0.231 WNW **ELEVATION:** 170 **MAP ID:** V82

NAME: MID HUDSON WORKSHOP **Rev:** 02/18/2013
ADDRESS: 12 WASHINGTON ST
POUGHKEEPSIE, NY 12601

SOURCE: CT Department of Energy & Environmental Protection

CT MANIFEST:

Waste:

Manifest No: CTF0341210
Waste Occurrence: 1
UNNA: 1090
Hazard Class: 3
US Dot Description: WASTE ACETONE
No of Containers: 002
Container Type: DM
Quantity: 752
Weight/Volume: P
Additional Description: Not reported
Handling Code: Not reported
Date Record Was Last Modified: 4/26/2004
DEO Who Last Modified Record: IG

Waste CD:

Manifest No: CTF0341210
Waste Occurrence: 1
EPA Waste Code: F003
Recycled Waste?: F
Date Record Was Last Modified: 4/26/2004
DEO Who Last Modified Record: IG

Detail:

Year: 1994
Manifest ID: CTF0341210
TSDf EPA ID: CTD001156009
TSDf Name: SAFETY-KLEEN CORP.
TSDf Address: 39 COMMUNITY AVE EXT.
TSDf City,St,Zip: PLAINFIELD, CT 06374
TSDf Country: USA
TSDf Telephone: Not reported
Transport Date: 12/16/1994
Transporter EPA ID: ILD984908202
Transporter Name: SAFETY-KLEEN CORP.
Transporter Country: USA
Transporter Phone: Not reported
Trans 2 Date: Not reported
Trans 2 EPA ID: Not reported
Trans 2 Name: Not reported
Trans 2 Address: Not reported
Trans 2 City,St,Zip: CT

- Continued on next page -

Site Detail Report

Target Property: 331 MAIN STREET
POUGHKEEPSIE, NY 12601

JOB: NA

MANIFEST

EDR ID: S109782055 **DIST/DIR:** 0.231 WNW **ELEVATION:** 170 **MAP ID:** V82

NAME: MID HUDSON WORKSHOP **Rev:** 02/18/2013
ADDRESS: 12 WASHINGTON ST
POUGHKEEPSIE, NY 12601

SOURCE: CT Department of Energy & Environmental Protection

Trans 2 Country: USA
Trans 2 Phone: Not reported
EPA ID: NYD001560440
Generator Phone: Not reported
Generator Mailing Addr: 212 WASHINGTON ST.
Generator Mailing Town: POUGHKEEPSIE
Generator Mailing State: NY
Generator Mailing Zip: Not reported
Generator Mailing Country: USA
Special Handling: Not reported
Discrepancies: No
Date Shipped: 12/16/1994
Date Received: 12/19/1994
Last modified date: 4/26/2004
Last modified by: IG
Comments: Not reported

Site Detail Report

Target Property: 331 MAIN STREET
POUGHKEEPSIE, NY 12601

JOB: NA

MANIFEST

EDR ID: S109782054 **DIST/DIR:** 0.231 WNW **ELEVATION:** 170 **MAP ID:** V83

NAME: ID NOT IN TRANSPORTER FILE **Rev:** 02/18/2013
ADDRESS: 12 WASHINGTON ST
POUGHKEEPSIE, NY 12601

SOURCE: CT Department of Energy & Environmental Protection

CT MANIFEST:

Waste:

Manifest No: CTF0436672
Waste Occurrence: 1
UNNA: 1090
Hazard Class: 3
US Dot Description: WASTE ACETONE
No of Containers: 001
Container Type: DM
Quantity: 376
Weight/Volume: P
Additional Description: Not reported
Handling Code: Not reported
Date Record Was Last Modified: 4/26/2004
DEO Who Last Modified Record: IG

Waste CD:

Manifest No: CTF0436672
Waste Occurrence: 1
EPA Waste Code: F003
Recycled Waste?: F
Date Record Was Last Modified: 4/26/2004
DEO Who Last Modified Record: IG

Detail:

Year: 1996
Manifest ID: CTF0436672
TSDf EPA ID: CTD001156009
TSDf Name: SAFETY-KLEEN SYSTEMS, INC.
TSDf Address: 39 COMMUNITY AVE EXT.
TSDf City,St,Zip: PLAINFIELD, CT 06374
TSDf Country: USA
TSDf Telephone: Not reported
Transport Date: 1/31/1996
Transporter EPA ID: ILD984908202
Transporter Name: SAFETY-KLEEN SYSTEMS, INC.
Transporter Country: USA
Transporter Phone: Not reported
Trans 2 Date: Not reported
Trans 2 EPA ID: Not reported
Trans 2 Name: Not reported
Trans 2 Address: Not reported
Trans 2 City,St,Zip: CT

- Continued on next page -

Site Detail Report

Target Property: 331 MAIN STREET
POUGHKEEPSIE, NY 12601

JOB: NA

MANIFEST

EDR ID: S109782054 **DIST/DIR:** 0.231 WNW **ELEVATION:** 170 **MAP ID:** V83

NAME: ID NOT IN TRANSPORTER FILE

Rev: 02/18/2013

ADDRESS: 12 WASHINGTON ST
POUGHKEEPSIE, NY 12601

SOURCE: CT Department of Energy & Environmental Protection

Trans 2 Country: USA
Trans 2 Phone: Not reported
EPA ID: NYD001560440
Generator Phone: 9144713820
Generator Mailing Addr: ATTN DON RAJCZI
Generator Mailing Town: POUGHKEEPSIE
Generator Mailing State: NY
Generator Mailing Zip: 12601
Generator Mailing Country: USA
Special Handling: Not reported
Discrepancies: Not reported
Date Shipped: 1/31/1996
Date Received: 2/1/1996
Last modified date: 4/26/2004
Last modified by: IG
Comments: Not reported

Site Detail Report

Target Property: 331 MAIN STREET
POUGHKEEPSIE, NY 12601

JOB: NA

NPL

EDR ID: 1000384273 **DIST/DIR:** 0.775 West **ELEVATION:** **MAP ID:** 0

NAME: HUDSON RIVER PCBS **Rev:** 02/01/2013
ADDRESS: NO STREET APPLICABLE **ID/Status:** NYD980763841
HUDSON RIVER, NY 12801
WASHINGTON
SOURCE: US EPA

NPL:
EPA ID: NYD980763841
EPA Region: 02
Federal: N
Final Date: 1984-09-21 00:00:00

Category Details:
NPL Status: Currently on the Final NPL
Category Description: Depth To Aquifer-<= 10 Feet
Category Value: 0

NPL Status: Currently on the Final NPL
Category Description: Distance To Nearest Population-> 0 And <= 1/4 Mile
Category Value: 10

Site Details:
Site Name: HUDSON RIVER PCBS
Site Status: Final
Site Zip: 12801
Site City: HUDSON RIVER
Site State: NY
Federal Site: No
Site County: WASHINGTON
EPA Region: 02
Date Proposed: 09/08/83
Date Deleted: Not reported
Date Finalized: 09/21/84

Substance Details:
NPL Status: Currently on the Final NPL
Substance ID: Not reported
Substance: Not reported
CAS #: Not reported
Pathway: Not reported
Scoring: Not reported

NPL Status: Currently on the Final NPL
Substance ID: A046
Substance: POLYCHLORINATED BIPHENYLS
CAS #: 1336-36-3
Pathway: AIR PATHWAY
Scoring: 4

- Continued on next page -

Site Detail Report

Target Property: 331 MAIN STREET
POUGHKEEPSIE, NY 12601

JOB: NA

NPL

EDR ID: 1000384273 **DIST/DIR:** 0.775 West **ELEVATION:** **MAP ID:** 0

NAME: HUDSON RIVER PCBS **Rev:** 02/01/2013
ADDRESS: NO STREET APPLICABLE **ID/Status:** NYD980763841
HUDSON RIVER, NY 12801
WASHINGTON
SOURCE: US EPA

NPL Status: Currently on the Final NPL
Substance ID: A046
Substance: POLYCHLORINATED BIPHENYLS
CAS #: 1336-36-3
Pathway: SURFACE WATER PATHWAY
Scoring: 4

Summary Details:

Conditions at listing September 1983): The Hudson River PCBs Site is a 40-mile stretch of the Hudson River between Mechanicville and Fort Edward, New York. General Electric Co. discharged an estimated 1.1 million pounds of PCBs into this stretch of river. The State has identified 40 hot spots, defined as sediments contaminated with greater than 50 parts per million (ppm) of PCBs. Also included in the site are five remnant areas, which are river sediments exposed when the level of the river was lowered due to removal of the Fort Edward Dam. The State has taken initial measures to stabilize the remnant areas from erosion. In September 1980, Congress passed an amendment to the Clean Water Act (CWA) that included the Hudson River PCB Reclamation Demonstration Project. Under this legislation, the EPA Administrator could authorize a 75 percent grant, not to exceed 20 million. EPA issued a final Environmental Impact Statement in October 1982 evaluating various dredging alternatives for a demonstration project. EPA has prepared a feasibility study to evaluate alternative remedial actions under CERCLA. The Administrator has determined that CERCLA funds may be used for remedial action at the remnant areas and for evaluating the effectiveness of the water supply system at Waterford, New York. Status June 1984): EPA has completed a draft feasibility study identifying alternatives for remedial action. A search for parties potentially responsible for wastes associated with the site has been completed, and EPA has sent letters to two potentially responsible parties notifying them of possible legal action under CERCLA.

Site Status Details:

NPL Status: Final
Proposed Date: 09/08/1983
Final Date: 09/21/1984
Deleted Date: Not reported

Narratives Details:

NPL Name: HUDSON RIVER PCBS
City: HUDSON RIVER
State: NY

Site Detail Report

Target Property: 331 MAIN STREET
POUGHKEEPSIE, NY 12601

JOB: NA

NY Spills

EDR ID: S108637060 **DIST/DIR:** 0.035 ESE **ELEVATION:** 181 **MAP ID:** A3

NAME: CHG&E FIRE

Rev: 04/05/2013

ADDRESS: ACADEMY & MAIN STREET
POUGHKEEPSIE, NY
DUTCHESS

ID/Status: 0701723 / 5/18/2007

SOURCE: NY Department of Environmental Conservation

SPILLS:

Facility ID: 0701723

DER Facility ID: 330694

Facility Type: ER

Site ID: 381301

DEC Region: 3

Spill Date: 5/11/2007

Spill Number/Closed Date: 0701723 / 5/18/2007

Spill Cause: Equipment Failure

Spill Class: Known release that creates potential for fire or hazard. DEC Response.

Willing Responsible Party. Corrective action taken.

SWIS: 1446

Investigator: vpmccabe

Referred To: Not reported

Reported to Dept: 5/11/2007

CID: 444

Water Affected: Not reported

Spill Source: Commercial/Industrial

Spill Notifier: Responsible Party

Cleanup Ceased: Not reported

Cleanup Meets Std: False

Last Inspection: Not reported

Recommended Penalty: False

UST Trust: False

Remediation Phase: 0

Date Entered In Computer: 5/11/2007

Spill Record Last Update: 5/30/2007

Spiller Name: ADAM ETRINGER

Spiller Company: SUBSURFACE TRANSFORMER

Spiller Address: ACADEMY & MAIN STREET

Spiller City,St,Zip: POUGHKEEPSIE, NY

Spiller Company: 001

Contact Name: ADAM ETRINGER

Contact Phone: (845) 674-7590 CELL

DEC Memo: 5/11/07: V. MC. SITE INSPECT. VAC OUT FIRE SUPPRESSION WATER - ON

HOLD DUE TO PROBLEM WITH VAC TRUCK. WTAER FRO FIRE SUPPRESSION ALSO

IN BASEMENT OF LUCKY PRATT BUILD. 5/12/07 PROBLEM WHILE CHANGING OUT

EQUIPMENT. NO DRAINS OR WATERWAYS IMPACTED. NFA

Remarks: CREWS WERE WORKING ON TRNSFORMER AND IT CAUSED A FIRE AND OIL WENT

INTO VAULT FIRE DEPT ON SCENE AND MILLER ENVIROEMNTAL ALSO: NON PCB

Material:

Site ID: 381301

Operable Unit ID: 1138761

Operable Unit: 01

- Continued on next page -

Site Detail Report

Target Property: 331 MAIN STREET
POUGHKEEPSIE, NY 12601

JOB: NA

NY Spills

EDR ID: S108637060 **DIST/DIR:** 0.035 ESE **ELEVATION:** 181 **MAP ID:** A3

NAME: CHG&E FIRE

Rev: 04/05/2013

ADDRESS: ACADEMY & MAIN STREET
POUGHKEEPSIE, NY
DUTCHESS

ID/Status: 0701723 / 5/18/2007

SOURCE: NY Department of Environmental Conservation

Material ID: 2128758
Material Code: 0020A
Material Name: TRANSFORMER OIL
Case No.: Not reported
Material FA: Petroleum
Quantity: 600
Units: Gallons
Recovered: No
Resource Affected: Not reported
Oxygenate: False

Tank Test:

Site Detail Report

Target Property: 331 MAIN STREET
POUGHKEEPSIE, NY 12601

JOB: NA

NY Spills

EDR ID: S102154765 **DIST/DIR:** 0.081 SSW **ELEVATION:** 178 **MAP ID:** B12

NAME: CORDARO RESIDENCE

Rev: 04/05/2013

ADDRESS: 63 CANNON STREET
POUGHKEEPSIE, NY
DUTCHESS

ID/Status: 9311869 / 3/14/1995

SOURCE: NY Department of Environmental Conservation

SPILLS:

Facility ID: 9311869

DER Facility ID: 253342

Facility Type: ER

Site ID: 314200

DEC Region: 3

Spill Date: 1/6/1994

Spill Number/Closed Date: 9311869 / 3/14/1995

Spill Cause: Equipment Failure

Spill Class: Known release that creates potential for fire or hazard. DEC Response.

Willing Responsible Party. Corrective action taken.

SWIS: 1446

Investigator: VPMCCABE

Referred To: Not reported

Reported to Dept: 1/6/1994

CID: Not reported

Water Affected: Not reported

Spill Source: Private Dwelling

Spill Notifier: Other

Cleanup Ceased: 3/14/1995

Cleanup Meets Std: False

Last Inspection: 9/2/1994

Recommended Penalty: True

UST Trust: False

Remediation Phase: 0

Date Entered In Computer: 1/12/1994

Spill Record Last Update: 3/14/1995

Spiller Name: Not reported

Spiller Company: ADVANCED\BUYRITE FUELS(S)

Spiller Address: 2LOVERD\510MALONEYRD

Spiller City,St,Zip: POUGHKEEPSIE, NY

Spiller Company: 001

Contact Name: Not reported

Contact Phone: Not reported

DEC Memo: Not reported

Remarks: HOLE IN FURNACE ADVANCED FUEL IS ON SCENE HAVE APPLIED SORBENT MAT.

NO HEAT CALL 1/5/94 ADVANCED FUEL PUT IN 75 GAL. 1/5 AND RETURNED

TODAY TO FINISH FILLING UP TANK PUT IN ANOTHER 250 THEN WENT INTO

Material:

Site ID: 314200

Operable Unit ID: 993883

Operable Unit: 01

Material ID: 390879

Material Code: 0001A

- Continued on next page -

Site Detail Report

Target Property: 331 MAIN STREET
POUGHKEEPSIE, NY 12601

JOB: NA

NY Spills

EDR ID: S102154765 **DIST/DIR:** 0.081 SSW **ELEVATION:** 178 **MAP ID:** B12

NAME: CORDARO RESIDENCE
ADDRESS: 63 CANNON STREET
POUGHKEEPSIE, NY
DUTCHESS

Rev: 04/05/2013
ID/Status: 9311869 / 3/14/1995

SOURCE: NY Department of Environmental Conservation

Material Name: #2 Fuel Oil
Case No.: Not reported
Material FA: Petroleum
Quantity: 275
Units: Gallons
Recovered: No
Resource Affected: Not reported
Oxygenate: False

Tank Test:

Site Detail Report

Target Property: 331 MAIN STREET
POUGHKEEPSIE, NY 12601

JOB: NA

NY Spills

EDR ID: S108465893 **DIST/DIR:** 0.082 SSW **ELEVATION:** 177 **MAP ID:** 14

NAME: PARKING LOT **Rev:** 04/05/2013
ADDRESS: 58 CANNON ST **ID/Status:** 0612299 / Not Reported
POUGHKEEPSIE, NY
DUTCHESS
SOURCE: NY Department of Environmental Conservation

SPILLS:

Facility ID: 0612299
DER Facility ID: 326686
Facility Type: ER
Site ID: 377119
DEC Region: 3
Spill Date: 2/8/2007
Spill Number/Closed Date: 0612299 / Not Reported
Spill Cause: Other
Spill Class: Known release with minimal potential for fire or hazard. DEC Response.
Willing Responsible Party. Corrective action taken.
SWIS: 1446
Investigator: vpmccabe
Referred To: Not reported
Reported to Dept: 2/8/2007
CID: 406
Water Affected: Not reported
Spill Source: Commercial/Industrial
Spill Notifier: Other
Cleanup Ceased: Not reported
Cleanup Meets Std: False
Last Inspection: Not reported
Recommended Penalty: False
UST Trust: False
Remediation Phase: 4
Date Entered In Computer: 2/8/2007
Spill Record Last Update: 5/19/2010
Spiller Name: UNKNOWN NAME
Spiller Company: CITY OF POUGHKEEPSIE
Spiller Address: Not reported
Spiller City,St,Zip: ZZ
Spiller Company: 001
Contact Name: TOM O'NEIL
Contact Phone: (201) 641-0770
DEC Memo: 2/20/07: V.Mc. SITE INSPECT: OPEN PARKING LOT. CORNER OF ACADAMY AND
CANNON STREET.08/13/09: M.M. will determine Status. J.O'M.5-19-10:
V.Mc.: See 1 page update, Voice Mail only, V.Mc. ^ T.O'Neil/Boswell:
C/Pok. to complete clean up, site had three S/S in the past.
Remarks: Historical spill. Site was a Gas station before it was turned into a
parking lot 20yrs. ago. Groundwater was affected. City of
Poughkeepsie will be doing the clean up so they can redevelop the
land.

Material:
Site ID: 377119

- Continued on next page -

Site Detail Report

Target Property: 331 MAIN STREET
POUGHKEEPSIE, NY 12601

JOB: NA

NY Spills

EDR ID: S108465893 **DIST/DIR:** 0.082 SSW **ELEVATION:** 177 **MAP ID:** 14

NAME: PARKING LOT

Rev: 04/05/2013

ADDRESS: 58 CANNON ST
POUGHKEEPSIE, NY
DUTCHESS

ID/Status: 0612299 / Not Reported

SOURCE: NY Department of Environmental Conservation

Operable Unit ID: 1134672

Operable Unit: 01

Material ID: 2124549

Material Code: 0009

Material Name: Gasoline

Case No.: Not reported

Material FA: Petroleum

Quantity: Not reported

Units: Gallons

Recovered: No

Resource Affected: Not reported

Oxygenate: False

Tank Test:

Site Detail Report

Target Property: 331 MAIN STREET
POUGHKEEPSIE, NY 12601

JOB: NA

NY Spills

EDR ID: S106005158 **DIST/DIR:** 0.086 SW **ELEVATION:** 177 **MAP ID:** D15

NAME: #2 FUEL OIL / WEED KILLER

Rev: 04/05/2013

ADDRESS: 46 CANNON ST
POUGHKEEPSIE, NY
DUTCHESS

ID/Status: 0203423 / 7/1/2002

SOURCE: NY Department of Environmental Conservation

SPILLS:

Facility ID: 0203423

DER Facility ID: 263042

Facility Type: ER

Site ID: 326542

DEC Region: 3

Spill Date: 6/29/2002

Spill Number/Closed Date: 0203423 / 7/1/2002

Spill Cause: Deliberate

Spill Class: Known release that creates potential for fire or hazard. DEC Response.

Willing Responsible Party. Corrective action taken.

SWIS: 1446

Investigator: VPMCCABE

Referred To: Not reported

Reported to Dept: 7/1/2002

CID: 205

Water Affected: Not reported

Spill Source: Institutional, Educational, Gov., Other

Spill Notifier: Citizen

Cleanup Ceased: Not reported

Cleanup Meets Std: True

Last Inspection: Not reported

Recommended Penalty: False

UST Trust: False

Remediation Phase: 0

Date Entered In Computer: 7/1/2002

Spill Record Last Update: 8/11/2004

Spiller Name: Not reported

Spiller Company: 46 CANNON ST

Spiller Address: 46 CANNON ST

Spiller City,St,Zip: POUGHKEEPSIE, NY

Spiller Company: 001

Contact Name: CALLER

Contact Phone: Not reported

DEC Memo: Prior to Sept, 2004 data translation this spill Lead DEC Field was

"MCCABE"07/01/2002 THIS SPILL NUMBER CLOSED. REFER TO SPILL NUMBER

0203386. This spill was updated 08/11/2004 from info in V. McCabe's

data files. 'Date:' = 07/01/02, 'Phone' = 7/2/2002, 'Site Insp' =

020-3386.

Remarks: SUBJ AT ADDRESS SPILLED GAS ON PROPERTY.

Material:

Site ID: 326542

Operable Unit ID: 856375

Operable Unit: 01

- Continued on next page -

Site Detail Report

Target Property: 331 MAIN STREET
POUGHKEEPSIE, NY 12601

JOB: NA

NY Spills

EDR ID: S106005158 **DIST/DIR:** 0.086 SW **ELEVATION:** 177 **MAP ID:** D15

NAME: #2 FUEL OIL / WEED KILLER

Rev: 04/05/2013

ADDRESS: 46 CANNON ST
POUGHKEEPSIE, NY
DUTCHESS

ID/Status: 0203423 / 7/1/2002

SOURCE: NY Department of Environmental Conservation

Material ID: 521253
Material Code: 0009
Material Name: Gasoline
Case No.: Not reported
Material FA: Petroleum
Quantity: 0
Units: Gallons
Recovered: No
Resource Affected: Not reported
Oxygenate: False

Tank Test:

Site Detail Report

Target Property: 331 MAIN STREET
POUGHKEEPSIE, NY 12601

JOB: NA

NY Spills

EDR ID: S106005106 **DIST/DIR:** 0.089 SW **ELEVATION:** 177 **MAP ID:** D17

NAME: #2 FUEL OIL / WEED KILLER

Rev: 04/05/2013

ADDRESS: 42 CANNON STREET
POUGHKEEPSIE, NY
DUTCHESS

ID/Status: 0203386 / 7/3/2002

SOURCE: NY Department of Environmental Conservation

SPILLS:

Facility ID: 0203386

DER Facility ID: 127826

Facility Type: ER

Site ID: 150331

DEC Region: 3

Spill Date: 6/30/2002

Spill Number/Closed Date: 0203386 / 7/3/2002

Spill Cause: Deliberate

Spill Class: Known release with minimal potential for fire or hazard. DEC Response.

Willing Responsible Party. Corrective action taken.

SWIS: 1446

Investigator: VPMCCABE

Referred To: Not reported

Reported to Dept: 6/30/2002

CID: 266

Water Affected: Not reported

Spill Source: Private Dwelling

Spill Notifier: Fire Department

Cleanup Ceased: Not reported

Cleanup Meets Std: True

Last Inspection: Not reported

Recommended Penalty: False

UST Trust: False

Remediation Phase: 0

Date Entered In Computer: 6/30/2002

Spill Record Last Update: 8/11/2004

Spiller Name: Not reported

Spiller Company: Not reported

Spiller Address: 42 CANNON STREET

Spiller City,St,Zip: POUGHKEEPSIE, NY 12601-

Spiller Company: 001

Contact Name: Not reported

Contact Phone: Not reported

DEC Memo: Prior to Sept, 2004 data translation this spill Lead_DEC Field was

"MCCABE"07/03/2002 V. MCCABE SITE INSPECTION. MET WITH
TENANT/SPILLER. MINOR AMOUNT OF IMPACTED SOIL ALONG BASE OF OUTSIDE
WALLS OF BUILDING. SPILLER TO SWEEP UP AND DISPOSE. NFAThis spill was
updated 08/11/2004 from info in V. McCabe's data files. 'Date:' =
06/30/02, 'Phone' = - -, 'Site Insp' = 7/3/2002.

Remarks: TENANT AT THIS ADDRESS DECIDED TO USE FUEL OIL TO KILL WEEDS. 10 - 15
GALLONS WAS POURED ONTO SOIL ALL AROUND THE BUILDING. FIRE DEPARTMENT
IS ON THE SCENE. THEY ARE NOT REQUESTING A RESPONSE. THE CALLER
DIDN'T HAVE THE SPILLER'S NAME. PATRICK O'CONNOR, (845) 471-0744, IS

- Continued on next page -

Site Detail Report

Target Property: 331 MAIN STREET
POUGHKEEPSIE, NY 12601

JOB: NA

NY Spills

EDR ID: S106005106 **DIST/DIR:** 0.089 SW **ELEVATION:** 177 **MAP ID:** D17

NAME: #2 FUEL OIL / WEED KILLER

Rev: 04/05/2013

ADDRESS: 42 CANNON STREET
POUGHKEEPSIE, NY
DUTCHESS

ID/Status: 0203386 / 7/3/2002

SOURCE: NY Department of Environmental Conservation

THE LANDLORD. UNKNOWN IF PATRICK O'CONNOR LIVES ON THE SITE THERE OR NOT.

Material:

Site ID: 150331
Operable Unit ID: 856325
Operable Unit: 01
Material ID: 521213
Material Code: 0001A
Material Name: #2 Fuel Oil
Case No.: Not reported
Material FA: Petroleum
Quantity: 15
Units: Gallons
Recovered: No
Resource Affected: Not reported
Oxygenate: False

Tank Test:

Site Detail Report

Target Property: 331 MAIN STREET
POUGHKEEPSIE, NY 12601

JOB: NA

NY Spills

EDR ID: S102154336 **DIST/DIR:** 0.096 ESE **ELEVATION:** 181 **MAP ID:** E21

NAME: WOOLWORTH
ADDRESS: 374 MAIN STREET
POUGHKEEPSIE, NY
DUTCHESS

Rev: 04/05/2013
ID/Status: 9214388 / 6/28/1993

SOURCE: NY Department of Environmental Conservation

SPILLS:

Facility ID: 9214388
DER Facility ID: 76556
Facility Type: ER
Site ID: 83126
DEC Region: 3
Spill Date: 3/30/1993
Spill Number/Closed Date: 9214388 / 6/28/1993
Spill Cause: Unknown
Spill Class: Known release with minimal potential for fire or hazard. DEC Response.
Willing Responsible Party. Corrective action taken.
SWIS: 1446
Investigator: VPMCCABE
Referred To: Not reported
Reported to Dept: 3/30/1993
CID: Not reported
Water Affected: Not reported
Spill Source: Commercial/Industrial
Spill Notifier: Other
Cleanup Ceased: Not reported
Cleanup Meets Std: False
Last Inspection: Not reported
Recommended Penalty: False
UST Trust: False
Remediation Phase: 0
Date Entered In Computer: Not reported
Spill Record Last Update: 3/1/2006
Spiller Name: Not reported
Spiller Company: Not reported
Spiller Address: Not reported
Spiller City,St,Zip: ***Update***, ZZ
Spiller Company: 001
Contact Name: Not reported
Contact Phone: Not reported
DEC Memo: NFA based on the 6/28/93 tank closure report prepared by OHM.
Remarks: FUEL COMING INTO BASEMENT THROUGH CONCRETE FLOOR AND WALLS SORBENT
PADS APPLIED.11-18-05 : M.M. & V.Mc.: See report 6-28-93 by OHM.
Material:
Site ID: 83126
Operable Unit ID: 981667
Operable Unit: 01
Material ID: 400603
Material Code: 0001A
Material Name: #2 Fuel Oil

- Continued on next page -

Site Detail Report

Target Property: 331 MAIN STREET
POUGHKEEPSIE, NY 12601

JOB: NA

NY Spills

EDR ID: S102154336 **DIST/DIR:** 0.096 ESE **ELEVATION:** 181 **MAP ID:** E21

NAME: WOOLWORTH
ADDRESS: 374 MAIN STREET
POUGHKEEPSIE, NY
DUTCHESS

Rev: 04/05/2013
ID/Status: 9214388 / 6/28/1993

SOURCE: NY Department of Environmental Conservation

Case No.: Not reported
Material FA: Petroleum
Quantity: 0
Units: Not reported
Recovered: No
Resource Affected: Not reported
Oxygenate: False

Tank Test:

Site Detail Report

Target Property: 331 MAIN STREET
POUGHKEEPSIE, NY 12601

JOB: NA

NY Spills

EDR ID: S106469534 **DIST/DIR:** 0.098 SSE **ELEVATION:** 178 **MAP ID:** 22

NAME: SLANZI : RENTAL

Rev: 04/05/2013

ADDRESS: 81 CANNON ST
POUGHKEEPSIE, NY
DUTCHESS

ID/Status: 0402228 / 4/1/2009

SOURCE: NY Department of Environmental Conservation

SPILLS:

Facility ID: 0402228

DER Facility ID: 148436

Facility Type: ER

Site ID: 176622

DEC Region: 3

Spill Date: 5/28/2004

Spill Number/Closed Date: 0402228 / 4/1/2009

Spill Cause: Equipment Failure

Spill Class: Known release with minimal potential for fire or hazard. DEC Response.

Willing Responsible Party. Corrective action taken.

SWIS: 1446

Investigator: VPMCCABE

Referred To: Not reported

Reported to Dept: 5/28/2004

CID: 406

Water Affected: Not reported

Spill Source: Private Dwelling

Spill Notifier: Fire Department

Cleanup Ceased: Not reported

Cleanup Meets Std: False

Last Inspection: Not reported

Recommended Penalty: False

UST Trust: False

Remediation Phase: 0

Date Entered In Computer: 5/28/2004

Spill Record Last Update: 6/4/2009

Spiller Name: CHRIS BODIN

Spiller Company: IN THE BASEMENT

Spiller Address: 81 CANNON ST.

Spiller City,St,Zip: POUGHKEEPSIE, NY 12602

Spiller Company: 001

Contact Name: CHRIS BODIN

Contact Phone: (845) 485-3330

DEC Memo: 6-4-09: See 1 page update by V.Mc., inc. site inspect. of
6-1-04.Administrative Closure: 4-1-09

Remarks: Unsure of the amount but it is significant. Plumbing inspector is on scene. He is the one who xcalled the fire Dept. Clean up crew just arrived. No idea of how significant the spill is. *** Two 275 gal tanks tied together. Tanks are not leaking at this time. Cause is unknown at this time. Investigation will be done. Material completely saturated the basement. 5/28/04 15:47****

Material:

Site ID: 176622

- Continued on next page -

Site Detail Report

Target Property: 331 MAIN STREET
POUGHKEEPSIE, NY 12601

JOB: NA

NY Spills

EDR ID: S106469534 **DIST/DIR:** 0.098 SSE **ELEVATION:** 178 **MAP ID:** 22

NAME: SLANZI : RENTAL

Rev: 04/05/2013

ADDRESS: 81 CANNON ST
POUGHKEEPSIE, NY
DUTCHESS

ID/Status: 0402228 / 4/1/2009

SOURCE: NY Department of Environmental Conservation

Operable Unit ID: 886003
Operable Unit: 01
Material ID: 489859
Material Code: 0001A
Material Name: #2 Fuel Oil
Case No.: Not reported
Material FA: Petroleum
Quantity: 100
Units: Gallons
Recovered: No
Resource Affected: Not reported
Oxygenate: False

Tank Test:
Site ID: 176622
Spill Tank Test: 1529312
Tank Number: Not reported
Tank Size: 275
Test Method: 00
Leak Rate: 0
Gross Fail: Not reported
Modified By: Spills
Last Modified: 10/1/2004
Test Method: Unknown

Site Detail Report

Target Property: 331 MAIN STREET
POUGHKEEPSIE, NY 12601

JOB: NA

NY Spills

EDR ID: S106009959 **DIST/DIR:** 0.109 NNW **ELEVATION:** 179 **MAP ID:** 23

NAME: STEINBERG : ELEVATOR

Rev: 04/05/2013

ADDRESS: 27 GARDEN STREET
POUGHKEEPSIE, NY
DUTCHESS

ID/Status: 0209330 / 1/30/2003

SOURCE: NY Department of Environmental Conservation

SPILLS:

Facility ID: 0209330

DER Facility ID: 143844

Facility Type: ER

Site ID: 170940

DEC Region: 3

Spill Date: 12/10/2002

Spill Number/Closed Date: 0209330 / 1/30/2003

Spill Cause: Equipment Failure

Spill Class: Known release with minimal potential for fire or hazard. DEC Response.

Willing Responsible Party. Corrective action taken.

SWIS: 1446

Investigator: VPMCCABE

Referred To: Not reported

Reported to Dept: 12/11/2002

CID: 204

Water Affected: Not reported

Spill Source: Commercial/Industrial

Spill Notifier: Responsible Party

Cleanup Ceased: Not reported

Cleanup Meets Std: False

Last Inspection: Not reported

Recommended Penalty: False

UST Trust: False

Remediation Phase: 0

Date Entered In Computer: 12/11/2002

Spill Record Last Update: 3/9/2005

Spiller Name: TRICIA RAMOS

Spiller Company: LAW OFFICES OF STEINBURG

Spiller Address: 27 GARDEN STREET

Spiller City,St,Zip: POUGHKEEPSIE, NY 12601-

Spiller Company: 001

Contact Name: TRICIA RAMOS

Contact Phone: (845) 471-4455

DEC Memo: Prior to Sept, 2004 data translation this spill Lead_DEC Field was

"MCCABE" This spill was updated 08/11/2004 from info in V. McCabe's

data files. 'Date:' = 12/11/12, 'Phone' = - -, 'Site Insp' =

1/13/2003.

Remarks: HYDROLIC LEAK IN ELEVATOR

Material:

Site ID: 170940

Operable Unit ID: 860720

Operable Unit: 01

Material ID: 516305

- Continued on next page -

Site Detail Report

Target Property: 331 MAIN STREET
POUGHKEEPSIE, NY 12601

JOB: NA

NY Spills

EDR ID: S106009959 **DIST/DIR:** 0.109 NNW **ELEVATION:** 179 **MAP ID:** 23

NAME: STEINBERG : ELEVATOR

Rev: 04/05/2013

ADDRESS: 27 GARDEN STREET
POUGHKEEPSIE, NY
DUTCHESS

ID/Status: 0209330 / 1/30/2003

SOURCE: NY Department of Environmental Conservation

Material Code: 0010
Material Name: Hydraulic Oil
Case No.: Not reported
Material FA: Petroleum
Quantity: 0
Units: Gallons
Recovered: No
Resource Affected: Not reported
Oxygenate: False

Tank Test:

Site Detail Report

Target Property: 331 MAIN STREET
POUGHKEEPSIE, NY 12601

JOB: NA

NY Spills

EDR ID: S108296743 **DIST/DIR:** 0.110 NNE **ELEVATION:** 179 **MAP ID:** 24

NAME: KUMAR : RENTAL

Rev: 04/05/2013

ADDRESS: 304 MILL STREET
POUGHKEEPSIE, NY
DUTCHESS

ID/Status: 0610444 / 12/14/2006
ID/Status: 0610390 / 4/19/2007

SOURCE: NY Department of Environmental Conservation

SPILLS:

Facility ID: 0610444

DER Facility ID: 324476

Facility Type: ER

Site ID: 374887

DEC Region: 3

Spill Date: 12/14/2006

Spill Number/Closed Date: 0610444 / 12/14/2006

Spill Cause: Other

Spill Class: Known release that creates potential for fire or hazard. DEC Response.

Willing Responsible Party. Corrective action taken.

SWIS: 1413

Investigator: VPMCCABE

Referred To: Not reported

Reported to Dept: 12/14/2006

CID: 410

Water Affected: Not reported

Spill Source: Private Dwelling

Spill Notifier: Responsible Party

Cleanup Ceased: Not reported

Cleanup Meets Std: True

Last Inspection: Not reported

Recommended Penalty: False

UST Trust: False

Remediation Phase: 0

Date Entered In Computer: 12/14/2006

Spill Record Last Update: 1/5/2007

Spiller Name: JACK THOMAS

Spiller Company: LOVE-EFFRON

Spiller Address: 154 GARDEN ST

Spiller City,St,Zip: POUGHKEEPSIE, NY 12601

Spiller Company: 001

Contact Name: JACK THOMAS

Contact Phone: (845) 471-6800

DEC Memo: Fill pipe was not hooked up to tank. Spill is contained in basement.

Vazco is on the way to clean up. Spill reported 12/13/06 for same address: 0610390 Passed off to Dave Weitz, who will stop by. Closed.

NFA

Remarks: THIS IS A SECONDARY SPILL GENERATED FROM THIS LOCATION, CAUSED BY DELIVERY TO ABANDONED TANK: CLEANUP IN PROGRESS, VAZCO ENVIRONMENTAL CO. IS IN ROUTE FOR CLEANUP AS WELL'

Material:

Site ID: 374887

Operable Unit ID: 1132540

- Continued on next page -

Site Detail Report

Target Property: 331 MAIN STREET
POUGHKEEPSIE, NY 12601

JOB: NA

NY Spills

EDR ID: S108296743 **DIST/DIR:** 0.110 NNE **ELEVATION:** 179 **MAP ID:** 24

NAME: KUMAR : RENTAL

Rev: 04/05/2013

ADDRESS: 304 MILL STREET
POUGHKEEPSIE, NY
DUTCHESS

ID/Status: 0610444 / 12/14/2006
ID/Status: 0610390 / 4/19/2007

SOURCE: NY Department of Environmental Conservation

Operable Unit: 01
Material ID: 2122316
Material Code: 0001A
Material Name: #2 Fuel Oil
Case No.: Not reported
Material FA: Petroleum
Quantity: 30
Units: Gallons
Recovered: No
Resource Affected: Not reported
Oxygenate: False

Tank Test:

Facility ID: 0610390
DER Facility ID: 325196
Facility Type: ER
Site ID: 374819
DEC Region: 3
Spill Date: 12/13/2006
Spill Number/Closed Date: 0610390 / 4/19/2007
Spill Cause: Equipment Failure
Spill Class: Known release with minimal potential for fire or hazard. DEC Response.
Willing Responsible Party. Corrective action taken.
SWIS: 1446
Investigator: vpmccabe
Referred To: Not reported
Reported to Dept: 12/13/2006
CID: 444
Water Affected: Not reported
Spill Source: Private Dwelling
Spill Notifier: Fire Department
Cleanup Ceased: Not reported
Cleanup Meets Std: True
Last Inspection: Not reported
Recommended Penalty: False
UST Trust: False
Remediation Phase: 0
Date Entered In Computer: 12/13/2006
Spill Record Last Update: 5/30/2007
Spiller Name: FIRE DEPT.
Spiller Company: PRIVATE HOME
Spiller Address: 304 MILL STREET

- Continued on next page -

Site Detail Report

Target Property: 331 MAIN STREET
POUGHKEEPSIE, NY 12601

JOB: NA

NY Spills

EDR ID: S108296743 **DIST/DIR:** 0.110 NNE **ELEVATION:** 179 **MAP ID:** 24

NAME: KUMAR : RENTAL

Rev: 04/05/2013

ADDRESS: 304 MILL STREET
POUGHKEEPSIE, NY
DUTCHESS

ID/Status: 0610444 / 12/14/2006
ID/Status: 0610390 / 4/19/2007

SOURCE: NY Department of Environmental Conservation

Spiller City,St,Zip: POUGHKEEPSIE, NY

Spiller Company: 001

Contact Name: FIRE DEPT.

Contact Phone: (845) 451-4000

DEC Memo: D. TRAVER SPOKE TO FIRE INSPECTOR. VACANT APT. BLDG. NOT OCCUPIED.

APPREAS BOILER WAS VANDALIZED TO SALVAGE COPPER. FUEL LEAKED ONTO

FLOOR.12/20/06; KUMAR TO MEET WITH V.MC. ON SITE FRI AM.See 5 page(s)

update by V.Mc.See report 4-19-07, by VazCo Comp.

Remarks: caller states that fire dept is on scene that a home at above address
has fuel in basement and fire dept on scene

Material:

Site ID: 374819

Operable Unit ID: 1132477

Operable Unit: 01

Material ID: 2122249

Material Code: 0001A

Material Name: #2 Fuel Oil

Case No.: Not reported

Material FA: Petroleum

Quantity: 100

Units: Gallons

Recovered: No

Resource Affected: Not reported

Oxygenate: False

Tank Test:

Site Detail Report

Target Property: 331 MAIN STREET
POUGHKEEPSIE, NY 12601

JOB: NA

NY Spills

EDR ID: S102154163 **DIST/DIR:** 0.110 NE **ELEVATION:** 174 **MAP ID:** 25

NAME: WCZX RADIO

Rev: 04/05/2013

ADDRESS: 319 MILL STREET
POUGHKEEPSIE, NY
DUTCHESS

ID/Status: 9009532 / 12/3/1990

SOURCE: NY Department of Environmental Conservation

SPILLS:

Facility ID: 9009532

DER Facility ID: 114776

Facility Type: ER

Site ID: 133566

DEC Region: 3

Spill Date: 12/2/1990

Spill Number/Closed Date: 9009532 / 12/3/1990

Spill Cause: Deliberate

Spill Class: Not reported

SWIS: 1446

Investigator: dxtraver

Referred To: Not reported

Reported to Dept: 12/3/1990

CID: Not reported

Water Affected: Not reported

Spill Source: Commercial/Industrial

Spill Notifier: Citizen

Cleanup Ceased: 12/3/1990

Cleanup Meets Std: True

Last Inspection: Not reported

Recommended Penalty: False

UST Trust: False

Remediation Phase: 0

Date Entered In Computer: 12/5/1990

Spill Record Last Update: 2/12/1991

Spiller Name: Not reported

Spiller Company: SAME

Spiller Address: Not reported

Spiller City,St,Zip: NN

Spiller Company: 999

Contact Name: Not reported

Contact Phone: Not reported

DEC Memo: Prior to Sept, 2004 data translation this spill Lead_DEC Field was
"TRAVER"

Remarks: REMOVING ASBESTOS FROM BLDG. TO UNKNOWN AREA. REFERRED TO DSHW. NFA

Material:

Site ID: 133566

Operable Unit ID: 949951

Operable Unit: 01

Material ID: 429744

Material Code: 0026A

Material Name: ASBESTOS

Case No.: 01332214

- Continued on next page -

Site Detail Report

Target Property: 331 MAIN STREET
POUGHKEEPSIE, NY 12601

JOB: NA

NY Spills

EDR ID: S102154163 **DIST/DIR:** 0.110 NE **ELEVATION:** 174 **MAP ID:** 25

NAME: WCZX RADIO
ADDRESS: 319 MILL STREET
POUGHKEEPSIE, NY
DUTCHESS

Rev: 04/05/2013
ID/Status: 9009532 / 12/3/1990

SOURCE: NY Department of Environmental Conservation

Material FA: Hazardous Material
Quantity: 0
Units: Not reported
Recovered: No
Resource Affected: Not reported
Oxygenate: False

Tank Test:

Site Detail Report

Target Property: 331 MAIN STREET
POUGHKEEPSIE, NY 12601

JOB: NA

NY Spills

EDR ID: S102155415 **DIST/DIR:** 0.121 North **ELEVATION:** 180 **MAP ID:** 27

NAME: RESIDENCE

Rev: 04/05/2013

ADDRESS: 295 MILL STREET
POUGHKEEPSIE, NY
DUTCHESS

ID/Status: 9416891 / 4/4/1995

SOURCE: NY Department of Environmental Conservation

SPILLS:

Facility ID: 9416891

DER Facility ID: 126313

Facility Type: ER

Site ID: 148417

DEC Region: 3

Spill Date: 3/29/1995

Spill Number/Closed Date: 9416891 / 4/4/1995

Spill Cause: Human Error

Spill Class: Possible release with minimal potential for fire or hazard or Known release with no damage. DEC Response. Willing Responsible Party. Corrective action taken.

SWIS: 1446

Investigator: VPMCCABE

Referred To: Not reported

Reported to Dept: 3/29/1995

CID: Not reported

Water Affected: Not reported

Spill Source: Private Dwelling

Spill Notifier: Affected Persons

Cleanup Ceased: 4/4/1995

Cleanup Meets Std: False

Last Inspection: Not reported

Recommended Penalty: False

UST Trust: False

Remediation Phase: 0

Date Entered In Computer: Not reported

Spill Record Last Update: 12/2/2003

Spiller Name: Not reported

Spiller Company: BUY RITE

Spiller Address: 510 MAHONEY ROAD

Spiller City,St,Zip: POUGHKEEPSIE, ZZ

Spiller Company: 001

Contact Name: Not reported

Contact Phone: Not reported

DEC Memo: Not reported

Remarks: DRIVER DIDN'T HEAR VENT SPILL BEING CLEANED UP

Material:

Site ID: 148417

Operable Unit ID: 1010680

Operable Unit: 01

Material ID: 368517

Material Code: 0001A

Material Name: #2 Fuel Oil

- Continued on next page -

Site Detail Report

Target Property: 331 MAIN STREET
POUGHKEEPSIE, NY 12601

JOB: NA

NY Spills

EDR ID: S102155415 **DIST/DIR:** 0.121 North **ELEVATION:** 180 **MAP ID:** 27

NAME: RESIDENCE

Rev: 04/05/2013

ADDRESS: 295 MILL STREET
POUGHKEEPSIE, NY
DUTCHESS

ID/Status: 9416891 / 4/4/1995

SOURCE: NY Department of Environmental Conservation

Case No.: Not reported
Material FA: Petroleum
Quantity: 10
Units: Gallons
Recovered: No
Resource Affected: Not reported
Oxygenate: False

Tank Test:

Site Detail Report

Target Property: 331 MAIN STREET
POUGHKEEPSIE, NY 12601

JOB: NA

NY Spills

EDR ID: S109582121 **DIST/DIR:** 0.123 South **ELEVATION:** 176 **MAP ID:** 28

NAME: PAYLESS / TUSCONA REALTY

Rev: 04/05/2013

ADDRESS: 37-39 ACADEMY ST
POUGHKEEPSIE, NY
DUTCHESS

ID/Status: 0900832 / 4/22/2009

SOURCE: NY Department of Environmental Conservation

SPILLS:

Facility ID: 0900832

DER Facility ID: 361965

Facility Type: ER

Site ID: 412789

DEC Region: 3

Spill Date: 4/22/2009

Spill Number/Closed Date: 0900832 / 4/22/2009

Spill Cause: Human Error

Spill Class: Known release with minimal potential for fire or hazard. DEC Response.

Willing Responsible Party. Corrective action taken.

SWIS: 1413

Investigator: dxweitz

Referred To: Not reported

Reported to Dept: 4/22/2009

CID: Not reported

Water Affected: Not reported

Spill Source: Commercial/Industrial

Spill Notifier: Responsible Party

Cleanup Ceased: Not reported

Cleanup Meets Std: False

Last Inspection: Not reported

Recommended Penalty: False

UST Trust: False

Remediation Phase: 0

Date Entered In Computer: 4/22/2009

Spill Record Last Update: 4/23/2009

Spiller Name: JEAN MCCARTHUR

Spiller Company: PAYLESS OIL

Spiller Address: 11 SYCAMORE DR

Spiller City,St,Zip: HYDE PARK, NY

Spiller Company: 999

Contact Name: JEAN MCCARTHUR

Contact Phone: (845) 229-8315

DEC Memo: 4/22/09 1 gal overfill has been cleaned up by Payless NFA dw

Remarks: DUE TO AN OVERFILL ABOUT 1 GALLON SPILLED TO CONCRETE. CLEAN UP WAS DONE.

Material:

Site ID: 412789

Operable Unit ID: 1169245

Operable Unit: 01

Material ID: 2160900

Material Code: 0001A

Material Name: #2 Fuel Oil

- Continued on next page -

Site Detail Report

Target Property: 331 MAIN STREET
POUGHKEEPSIE, NY 12601

JOB: NA

NY Spills

EDR ID: S109582121 **DIST/DIR:** 0.123 South **ELEVATION:** 176 **MAP ID:** 28

NAME: PAYLESS / TUSCONA REALTY

Rev: 04/05/2013

ADDRESS: 37-39 ACADEMY ST
POUGHKEEPSIE, NY
DUTCHESS

ID/Status: 0900832 / 4/22/2009

SOURCE: NY Department of Environmental Conservation

Case No.: Not reported
Material FA: Petroleum
Quantity: 1
Units: Gallons
Recovered: Yes
Resource Affected: Not reported
Oxygenate: False

Tank Test:

Site Detail Report

Target Property: 331 MAIN STREET
POUGHKEEPSIE, NY 12601

JOB: NA

RCRA NonGen / NLR

EDR ID: 1000327070 **DIST/DIR:** 0.035 WNW **ELEVATION:** 180 **MAP ID:** 2

NAME: SONO TEK INC **Rev:** 02/12/2013
ADDRESS: 313 MAIN MALL **ID/Status:** NYD020650602
POUGHKEEPSIE, NY 12601
DUTCHESS
SOURCE: US Environmental Protection Agency

RCRA NonGen / NLR:

Date form received by agency: 01/01/2007
Facility name: SONO TEK INC
Facility address: 313 MAIN MALL
POUGHKEEPSIE, NY 12601
EPA ID: NYD020650602
Mailing address: MAIN MALL
POUGHKEEPSIE, NY 12601
Contact: Not reported
Contact address: MAIN MALL
POUGHKEEPSIE, NY 12601
Contact country: US
Contact telephone: Not reported
Contact email: Not reported
EPA Region: 02
Land type: Facility is not located on Indian land. Additional information is not known.
Classification: Non-Generator
Description: Handler: Non-Generators do not presently generate hazardous waste

Owner/Operator Summary:

Owner/operator name: SONO TEK CORP
Owner/operator address: NOT REQUIRED
NOT REQUIRED, WY 99999
Owner/operator country: US
Owner/operator telephone: (212) 555-1212
Legal status: Private
Owner/Operator Type: Operator
Owner/Op start date: Not reported
Owner/Op end date: Not reported

Owner/operator name: SONO TEK CORP
Owner/operator address: NOT REQUIRED
NOT REQUIRED, WY 99999
Owner/operator country: US
Owner/operator telephone: (212) 555-1212
Legal status: Private
Owner/Operator Type: Owner
Owner/Op start date: Not reported
Owner/Op end date: Not reported

Handler Activities Summary:

U.S. importer of hazardous waste: No
Mixed waste (haz. and radioactive): No

- Continued on next page -

Site Detail Report

Target Property: 331 MAIN STREET
POUGHKEEPSIE, NY 12601

JOB: NA

RCRA NonGen / NLR

EDR ID: 1000327070 **DIST/DIR:** 0.035 WNW **ELEVATION:** 180 **MAP ID:** 2

NAME: SONO TEK INC

Rev: 02/12/2013

ADDRESS: 313 MAIN MALL
POUGHKEEPSIE, NY 12601
DUTCHESS

ID/Status: NYD020650602

SOURCE: US Environmental Protection Agency

Recycler of hazardous waste: No
Transporter of hazardous waste: No
Treater, storer or disposer of HW: No
Underground injection activity: No
On-site burner exemption: No
Furnace exemption: No
Used oil fuel burner: No
Used oil processor: No
User oil refiner: No
Used oil fuel marketer to burner: No
Used oil Specification marketer: No
Used oil transfer facility: No
Used oil transporter: No

Historical Generators:

Date form received by agency: 01/01/2006
Facility name: SONO TEK INC
Classification: Not a generator, verified

Date form received by agency: 02/27/1995
Facility name: SONO TEK INC
Classification: Not a generator, verified

Date form received by agency: 08/17/1989
Facility name: SONO TEK INC
Classification: Small Quantity Generator

Violation Status: No violations found

Evaluation Action Summary:

Evaluation date: 10/07/1993
Evaluation: COMPLIANCE EVALUATION INSPECTION ON-SITE
Area of violation: Not reported
Date achieved compliance: Not reported
Evaluation lead agency: State

Site Detail Report

Target Property: 331 MAIN STREET
POUGHKEEPSIE, NY 12601

JOB: NA

RCRA NonGen / NLR

EDR ID: 1000439747 **DIST/DIR:** 0.079 South **ELEVATION:** 179 **MAP ID:** B7

NAME: CITY OF POUGHKEEPSIE CLEANERS
ADDRESS: 21 ACADEMY ST
POUGHKEEPSIE, NY 12601
DUTCHESS
SOURCE: US Environmental Protection Agency

Rev: 02/12/2013
ID/Status: NYD106619604

RCRA NonGen / NLR:

Date form received by agency: 01/01/2007
Facility name: CITY OF POUGHKEEPSIE CLEANERS
Facility address: 21 ACADEMY ST
POUGHKEEPSIE, NY 12601
EPA ID: NYD106619604
Mailing address: ACADEMY ST
POUGHKEEPSIE, NY 12601
Contact: STEVEN LEVINE
Contact address: ACADEMY ST
POUGHKEEPSIE, NY 12601
Contact country: US
Contact telephone: (914) 452-5800
Contact email: Not reported
EPA Region: 02
Classification: Non-Generator
Description: Handler: Non-Generators do not presently generate hazardous waste

Owner/Operator Summary:

Owner/operator name: 21 ACADEMY ST CORP
Owner/operator address: 21 ACADEMY ST
POUGHKEEPSIE, NY 12601
Owner/operator country: US
Owner/operator telephone: (914) 452-5800
Legal status: Private
Owner/Operator Type: Owner
Owner/Op start date: Not reported
Owner/Op end date: Not reported

Owner/operator name: 21 ACADEMY ST CORP
Owner/operator address: 21 ACADEMY ST
POUGHKEEPSIE, NY 12601
Owner/operator country: US
Owner/operator telephone: (914) 452-5800
Legal status: Private
Owner/Operator Type: Operator
Owner/Op start date: Not reported
Owner/Op end date: Not reported

Handler Activities Summary:

U.S. importer of hazardous waste: No
Mixed waste (haz. and radioactive): No
Recycler of hazardous waste: No

- Continued on next page -

Site Detail Report

Target Property: 331 MAIN STREET
POUGHKEEPSIE, NY 12601

JOB: NA

RCRA NonGen / NLR

EDR ID: 1000439747 **DIST/DIR:** 0.079 South **ELEVATION:** 179 **MAP ID:** B7

NAME: CITY OF POUGHKEEPSIE CLEANERS

Rev: 02/12/2013

ADDRESS: 21 ACADEMY ST
POUGHKEEPSIE, NY 12601
DUTCHESS

ID/Status: NYD106619604

SOURCE: US Environmental Protection Agency

Transporter of hazardous waste: No
Treater, storer or disposer of HW: No
Underground injection activity: No
On-site burner exemption: No
Furnace exemption: No
Used oil fuel burner: No
Used oil processor: No
User oil refiner: No
Used oil fuel marketer to burner: No
Used oil Specification marketer: No
Used oil transfer facility: No
Used oil transporter: No

Historical Generators:

Date form received by agency: 01/01/2006
Facility name: CITY OF POUGHKEEPSIE CLEANERS
Classification: Not a generator, verified

Date form received by agency: 08/11/1992
Facility name: CITY OF POUGHKEEPSIE CLEANERS
Classification: Small Quantity Generator

Violation Status: No violations found

Site Detail Report

Target Property: 331 MAIN STREET
POUGHKEEPSIE, NY 12601

JOB: NA

RCRA NonGen / NLR

EDR ID: 1007449221 **DIST/DIR:** 0.115 SSE **ELEVATION:** 179 **MAP ID:** 26

NAME: CANNON STREET PARKING STRUCTURE **Rev:** 02/12/2013
ADDRESS: 88 CANNON ST **ID/Status:** NYR000126367
POUGHKEEPSIE, NY 12601
DUTCHESS
SOURCE: US Environmental Protection Agency

RCRA NonGen / NLR:

Date form received by agency: 01/01/2007
Facility name: CANNON STREET PARKING STRUCTURE
Facility address: 88 CANNON ST
POUGHKEEPSIE, NY 12601
EPA ID: NYR000126367
Mailing address: CIVIC CENTER PLAZA PO BOX 300
POUGHKEEPSIE, NY 12602
Contact: JOE CHENIER
Contact address: CIVIC CENTER PLAZA PO BOX 300
POUGHKEEPSIE, NY 12602
Contact country: US
Contact telephone: (845) 451-4215
Contact email: Not reported
EPA Region: 02
Classification: Non-Generator
Description: Handler: Non-Generators do not presently generate hazardous waste

Owner/Operator Summary:

Owner/operator name: THE CITY OF POUGHKEEPSIE
Owner/operator address: CIVIC CENTER PLAZA PO BOX 300
POUGHKEEPSIE, NY 12602
Owner/operator country: US
Owner/operator telephone: (845) 451-4215
Legal status: Municipal
Owner/Operator Type: Operator
Owner/Op start date: 06/01/1971
Owner/Op end date: Not reported

Owner/operator name: THE CITY OF POUGHKEEPSIE
Owner/operator address: CIVIC CENTER PLAZA PO BOX 300
POUGHKEEPSIE, NY 12602
Owner/operator country: US
Owner/operator telephone: (845) 451-4215
Legal status: Municipal
Owner/Operator Type: Owner
Owner/Op start date: 06/01/1971
Owner/Op end date: Not reported

Handler Activities Summary:

U.S. importer of hazardous waste: No
Mixed waste (haz. and radioactive): No
Recycler of hazardous waste: No

- Continued on next page -

Site Detail Report

Target Property: 331 MAIN STREET
POUGHKEEPSIE, NY 12601

JOB: NA

RCRA NonGen / NLR

EDR ID: 1007449221 **DIST/DIR:** 0.115 SSE **ELEVATION:** 179 **MAP ID:** 26

NAME: CANNON STREET PARKING STRUCTURE

Rev: 02/12/2013

ADDRESS: 88 CANNON ST
POUGHKEEPSIE, NY 12601
DUTCHESS

ID/Status: NYR000126367

SOURCE: US Environmental Protection Agency

Transporter of hazardous waste: No
Treater, storer or disposer of HW: No
Underground injection activity: No
On-site burner exemption: No
Furnace exemption: No
Used oil fuel burner: No
Used oil processor: No
User oil refiner: No
Used oil fuel marketer to burner: No
Used oil Specification marketer: No
Used oil transfer facility: No
Used oil transporter: No

Historical Generators:

Date form received by agency: 01/01/2006
Facility name: CANNON STREET PARKING STRUCTURE
Classification: Not a generator, verified

Date form received by agency: 08/03/2004
Facility name: CANNON STREET PARKING STRUCTURE
Classification: Small Quantity Generator

Violation Status: No violations found

Site Detail Report

Target Property: 331 MAIN STREET
POUGHKEEPSIE, NY 12601

JOB: NA

RCRA NonGen / NLR

EDR ID: 1014399717 **DIST/DIR:** 0.127 ESE **ELEVATION:** 181 **MAP ID:** F30

NAME: DUTCHESS COUNTY DEPT OF HEALTH
ADDRESS: 387 MAIN ST
POUGHKEEPSIE, NY 12601
DUTCHESS

Rev: 02/12/2013
ID/Status: NYR000178061

SOURCE: US Environmental Protection Agency

RCRA NonGen / NLR:

Date form received by agency: 09/29/2010
Facility name: DUTCHESS COUNTY DEPT OF HEALTH
Facility address: 387 MAIN ST
POUGHKEEPSIE, NY 12601
EPA ID: NYR000178061
Mailing address: MAIN ST
POUGHKEEPSIE, NY 12601
Contact: DOUGLAS P AUCOIN
Contact address: MAIN ST
POUGHKEEPSIE, NY 12601
Contact country: US
Contact telephone: (845) 486-3546
Contact email: DAUCOIN@CO.DUTCHESS.NY.US
EPA Region: 02
Classification: Non-Generator
Description: Handler: Non-Generators do not presently generate hazardous waste

Handler Activities Summary:

U.S. importer of hazardous waste: No
Mixed waste (haz. and radioactive): No
Recycler of hazardous waste: No
Transporter of hazardous waste: No
Treater, storer or disposer of HW: No
Underground injection activity: No
On-site burner exemption: No
Furnace exemption: No
Used oil fuel burner: No
Used oil processor: No
User oil refiner: No
Used oil fuel marketer to burner: No
Used oil Specification marketer: No
Used oil transfer facility: No
Used oil transporter: No

Violation Status: No violations found

Site Detail Report

Target Property: 331 MAIN STREET
POUGHKEEPSIE, NY 12601

JOB: NA

RCRA NonGen / NLR

EDR ID: 1000170598 **DIST/DIR:** 0.145 SSW **ELEVATION:** 171 **MAP ID:** H34

NAME: DUTCHESS CAD & OLD LTD
ADDRESS: 198 CHURCH ST
POUGHKEEPSIE, NY 12601

Rev: 02/12/2013
ID/Status: NYD981564123

SOURCE: US Environmental Protection Agency

RCRA NonGen / NLR:

Date form received by agency: 01/01/2007
Facility name: DUTCHESS CAD & OLD LTD
Facility address: 198 CHURCH ST
POUGHKEEPSIE, NY 126014104
EPA ID: NYD981564123
Mailing address: CHURCH ST
POUGHKEEPSIE, NY 12601
Contact: Not reported
Contact address: CHURCH ST
POUGHKEEPSIE, NY 12601
Contact country: US
Contact telephone: Not reported
Contact email: Not reported
EPA Region: 02
Classification: Non-Generator
Description: Handler: Non-Generators do not presently generate hazardous waste

Owner/Operator Summary:

Owner/operator name: BILL LIA CAD & OLD LTD
Owner/operator address: NOT REQUIRED
NOT REQUIRED, WY 99999
Owner/operator country: US
Owner/operator telephone: (212) 555-1212
Legal status: Private
Owner/Operator Type: Operator
Owner/Op start date: Not reported
Owner/Op end date: Not reported

Owner/operator name: BILL LIA CAD & OLD LTD
Owner/operator address: NOT REQUIRED
NOT REQUIRED, WY 99999
Owner/operator country: US
Owner/operator telephone: (212) 555-1212
Legal status: Private
Owner/Operator Type: Owner
Owner/Op start date: Not reported
Owner/Op end date: Not reported

Handler Activities Summary:

U.S. importer of hazardous waste: No
Mixed waste (haz. and radioactive): No
Recycler of hazardous waste: No

- Continued on next page -

Site Detail Report

Target Property: 331 MAIN STREET
POUGHKEEPSIE, NY 12601

JOB: NA

RCRA NonGen / NLR

EDR ID: 1000170598 **DIST/DIR:** 0.145 SSW **ELEVATION:** 171 **MAP ID:** H34

NAME: DUTCHESS CAD & OLD LTD
ADDRESS: 198 CHURCH ST
POUGHKEEPSIE, NY 12601

Rev: 02/12/2013
ID/Status: NYD981564123

SOURCE: US Environmental Protection Agency

Transporter of hazardous waste: No
Treater, storer or disposer of HW: No
Underground injection activity: No
On-site burner exemption: No
Furnace exemption: No
Used oil fuel burner: No
Used oil processor: No
User oil refiner: No
Used oil fuel marketer to burner: No
Used oil Specification marketer: No
Used oil transfer facility: No
Used oil transporter: No

Historical Generators:
Date form received by agency: 01/01/2006
Facility name: DUTCHESS CAD & OLD LTD
Classification: Not a generator, verified

Date form received by agency: 07/08/1999
Facility name: DUTCHESS CAD & OLD LTD
Classification: Not a generator, verified

Date form received by agency: 10/16/1986
Facility name: DUTCHESS CAD & OLD LTD
Classification: Small Quantity Generator

Violation Status: No violations found

Site Detail Report

Target Property: 331 MAIN STREET
POUGHKEEPSIE, NY 12601

JOB: NA

RCRA NonGen / NLR

EDR ID: 1000366019 **DIST/DIR:** 0.158 East **ELEVATION:** 168 **MAP ID:** 39

NAME: MONRO MUFFLER BRAKE #45

Rev: 02/12/2013

ADDRESS: 350 MILL ST
POUGHKEEPSIE, NY 12601
DUTCHESS

ID/Status: NYD096937404

SOURCE: US Environmental Protection Agency

RCRA NonGen / NLR:

Date form received by agency: 01/01/2007

Facility name: MONRO MUFFLER BRAKE #45

Facility address: 350 MILL ST
POUGHKEEPSIE, NY 126013313

EPA ID: NYD096937404

Mailing address: PO BOX 22720
ROCHESTER, NY 14692

Contact: Not reported

Contact address: PO BOX 22720
ROCHESTER, NY 14692

Contact country: US

Contact telephone: Not reported

Contact email: Not reported

EPA Region: 02

Classification: Non-Generator

Description: Handler: Non-Generators do not presently generate hazardous waste

Owner/Operator Summary:

Owner/operator name: MONRO MUFFLER BRAKE

Owner/operator address: NOT REQUIRED
NOT REQUIRED, WY 99999

Owner/operator country: US

Owner/operator telephone: (212) 555-1212

Legal status: Private

Owner/Operator Type: Operator

Owner/Op start date: Not reported

Owner/Op end date: Not reported

Owner/operator name: MONRO MUFFLER BRAKE

Owner/operator address: NOT REQUIRED
NOT REQUIRED, WY 99999

Owner/operator country: US

Owner/operator telephone: (212) 555-1212

Legal status: Private

Owner/Operator Type: Owner

Owner/Op start date: Not reported

Owner/Op end date: Not reported

Handler Activities Summary:

U.S. importer of hazardous waste: No

Mixed waste (haz. and radioactive): No

Recycler of hazardous waste: No

- Continued on next page -

Site Detail Report

Target Property: 331 MAIN STREET
POUGHKEEPSIE, NY 12601

JOB: NA

RCRA NonGen / NLR

EDR ID: 1000366019 **DIST/DIR:** 0.158 East **ELEVATION:** 168 **MAP ID:** 39

NAME: MONRO MUFFLER BRAKE #45

Rev: 02/12/2013

ADDRESS: 350 MILL ST
POUGHKEEPSIE, NY 12601
DUTCHESS

ID/Status: NYD096937404

SOURCE: US Environmental Protection Agency

Transporter of hazardous waste: No
Treater, storer or disposer of HW: No
Underground injection activity: No
On-site burner exemption: No
Furnace exemption: No
Used oil fuel burner: No
Used oil processor: No
User oil refiner: No
Used oil fuel marketer to burner: No
Used oil Specification marketer: No
Used oil transfer facility: No
Used oil transporter: No

Historical Generators:

Date form received by agency: 01/01/2006
Facility name: MONRO MUFFLER BRAKE #45
Classification: Not a generator, verified

Date form received by agency: 07/08/1999
Facility name: MONRO MUFFLER BRAKE #45
Classification: Not a generator, verified

Date form received by agency: 04/07/1989
Facility name: MONRO MUFFLER BRAKE #45
Classification: Small Quantity Generator

Violation Status: No violations found

Site Detail Report

Target Property: 331 MAIN STREET
POUGHKEEPSIE, NY 12601

JOB: NA

RCRA NonGen / NLR

EDR ID: 1000170599 **DIST/DIR:** 0.161 West **ELEVATION:** 173 **MAP ID:** K43

NAME: DUTCHESS COUNTY HEALTH DEPT

Rev: 02/12/2013

ADDRESS: 38 DUTCHESS TNPK
POUGHKEEPSIE, NY 12603
DUTCHESS

ID/Status: NYD982529836

SOURCE: US Environmental Protection Agency

RCRA NonGen / NLR:

Date form received by agency: 01/01/2007

Facility name: DUTCHESS COUNTY HEALTH DEPT

Facility address: 38 DUTCHESS TNPK
POUGHKEEPSIE, NY 12603

EPA ID: NYD982529836

Mailing address: MARKET ST
POUGHKEEPSIE, NY 12601

Contact: Not reported

Contact address: MARKET ST
POUGHKEEPSIE, NY 12601

Contact country: US

Contact telephone: Not reported

Contact email: Not reported

EPA Region: 02

Classification: Non-Generator

Description: Handler: Non-Generators do not presently generate hazardous waste

Owner/Operator Summary:

Owner/operator name: DUTCHESS COUNTY HEALTH DEPT

Owner/operator address: NOT REQUIRED
NOT REQUIRED, WY 99999

Owner/operator country: US

Owner/operator telephone: (212) 555-1212

Legal status: County

Owner/Operator Type: Owner

Owner/Op start date: Not reported

Owner/Op end date: Not reported

Owner/operator name: DUTCHESS COUNTY HEALTH DEPT

Owner/operator address: NOT REQUIRED
NOT REQUIRED, WY 99999

Owner/operator country: US

Owner/operator telephone: (212) 555-1212

Legal status: County

Owner/Operator Type: Operator

Owner/Op start date: Not reported

Owner/Op end date: Not reported

Handler Activities Summary:

U.S. importer of hazardous waste: No

Mixed waste (haz. and radioactive): No

Recycler of hazardous waste: No

- Continued on next page -

Site Detail Report

Target Property: 331 MAIN STREET
POUGHKEEPSIE, NY 12601

JOB: NA

RCRA NonGen / NLR

EDR ID: 1000170599 **DIST/DIR:** 0.161 West **ELEVATION:** 173 **MAP ID:** K43

NAME: DUTCHESS COUNTY HEALTH DEPT
ADDRESS: 38 DUTCHESS TNPK
POUGHKEEPSIE, NY 12603
DUTCHESS

Rev: 02/12/2013
ID/Status: NYD982529836

SOURCE: US Environmental Protection Agency

Transporter of hazardous waste: No
Treater, storer or disposer of HW: No
Underground injection activity: No
On-site burner exemption: No
Furnace exemption: No
Used oil fuel burner: No
Used oil processor: No
User oil refiner: No
Used oil fuel marketer to burner: No
Used oil Specification marketer: No
Used oil transfer facility: No
Used oil transporter: No

Historical Generators:
Date form received by agency: 01/01/2006
Facility name: DUTCHESS COUNTY HEALTH DEPT
Classification: Not a generator, verified

Date form received by agency: 07/08/1999
Facility name: DUTCHESS COUNTY HEALTH DEPT
Classification: Not a generator, verified

Date form received by agency: 02/04/1988
Facility name: DUTCHESS COUNTY HEALTH DEPT
Classification: Large Quantity Generator

Violation Status: No violations found

Site Detail Report

Target Property: 331 MAIN STREET
POUGHKEEPSIE, NY 12601

JOB: NA

RCRA NonGen / NLR

EDR ID: 1000912380 **DIST/DIR:** 0.165 SE **ELEVATION:** 184 **MAP ID:** L48

NAME: NEW YORK TELEPHONE CO

Rev: 02/12/2013

ADDRESS: 18-20 S HAMILTON ST
POUGHKEEPSIE, NY 12601
DUTCHESS

ID/Status: NY0000633891

SOURCE: US Environmental Protection Agency

RCRA NonGen / NLR:

Date form received by agency: 01/01/2007

Facility name: NEW YORK TELEPHONE CO

Facility address: 18-20 S HAMILTON ST
POUGHKEEPSIE, NY 126013310

EPA ID: NY0000633891

Mailing address: E 37TH ST
NEW YORK, NY 10016

Contact: Not reported

Contact address: E 37TH ST
NEW YORK, NY 10016

Contact country: US

Contact telephone: Not reported

Contact email: Not reported

EPA Region: 02

Classification: Non-Generator

Description: Handler: Non-Generators do not presently generate hazardous waste

Owner/Operator Summary:

Owner/operator name: NEW YORK TELEPHONE CO

Owner/operator address: 18-20 S HAMILTON ST
POUGHKEEPSIE, NY 12660

Owner/operator country: US

Owner/operator telephone: (212) 338-7694

Legal status: Private

Owner/Operator Type: Owner

Owner/Op start date: Not reported

Owner/Op end date: Not reported

Owner/operator name: NEW YORK TELEPHONE CO

Owner/operator address: 18-20 S HAMILTON ST
POUGHKEEPSIE, NY 12660

Owner/operator country: US

Owner/operator telephone: (212) 338-7694

Legal status: Private

Owner/Operator Type: Operator

Owner/Op start date: Not reported

Owner/Op end date: Not reported

Handler Activities Summary:

U.S. importer of hazardous waste: No

Mixed waste (haz. and radioactive): No

Recycler of hazardous waste: No

- Continued on next page -

Site Detail Report

Target Property: 331 MAIN STREET
POUGHKEEPSIE, NY 12601

JOB: NA

RCRA NonGen / NLR

EDR ID: 1000912380 **DIST/DIR:** 0.165 SE **ELEVATION:** 184 **MAP ID:** L48

NAME: NEW YORK TELEPHONE CO
ADDRESS: 18-20 S HAMILTON ST
POUGHKEEPSIE, NY 12601
DUTCHESS

Rev: 02/12/2013
ID/Status: NY0000633891

SOURCE: US Environmental Protection Agency

Transporter of hazardous waste: No
Treater, storer or disposer of HW: No
Underground injection activity: No
On-site burner exemption: No
Furnace exemption: No
Used oil fuel burner: No
Used oil processor: No
User oil refiner: No
Used oil fuel marketer to burner: No
Used oil Specification marketer: No
Used oil transfer facility: No
Used oil transporter: No

Historical Generators:
Date form received by agency: 01/01/2006
Facility name: NEW YORK TELEPHONE CO
Classification: Not a generator, verified

Date form received by agency: 07/08/1999
Facility name: NEW YORK TELEPHONE CO
Classification: Not a generator, verified

Date form received by agency: 08/31/1994
Facility name: NEW YORK TELEPHONE CO
Classification: Large Quantity Generator

Violation Status: No violations found

Site Detail Report

Target Property: 331 MAIN STREET
POUGHKEEPSIE, NY 12601

JOB: NA

RCRA NonGen / NLR

EDR ID: 1005417300 **DIST/DIR:** 0.174 NW **ELEVATION:** 173 **MAP ID:** N52

NAME: MID-HUDSON CIVIC CENTER INC
ADDRESS: 14 CIVIC CENTER PLZ
POUGHKEEPSIE, NY 12601

Rev: 02/12/2013
ID/Status: NYR000104265

SOURCE: US Environmental Protection Agency

RCRA NonGen / NLR:

Date form received by agency: 01/01/2007
Facility name: MID-HUDSON CIVIC CENTER INC
Facility address: 14 CIVIC CENTER PLZ
POUGHKEEPSIE, NY 12601
EPA ID: NYR000104265
Mailing address: CIVIC CENTER PLZ
POUGHKEEPSIE, NY 12601
Contact: SUSAN DUMOULIN
Contact address: CIVIC CENTER PLZ
POUGHKEEPSIE, NY 12601
Contact country: US
Contact telephone: (845) 454-5800
Contact email: Not reported
EPA Region: 02
Classification: Non-Generator
Description: Handler: Non-Generators do not presently generate hazardous waste

Owner/Operator Summary:

Owner/operator name: CIVIC PROPERTIES C/O JAMES TAYLOR MFG
Owner/operator address: 108 PARK AVE
POUGHKEEPSIE, NY 12601
Owner/operator country: US
Owner/operator telephone: (845) 452-3780
Legal status: Private
Owner/Operator Type: Owner
Owner/Op start date: 01/01/2001
Owner/Op end date: Not reported

Owner/operator name: CIVIC PROPERTIES C/O JAMES TAYLOR MFG
Owner/operator address: 108 PARK AVE
POUGHKEEPSIE, NY 12601
Owner/operator country: US
Owner/operator telephone: (845) 452-3780
Legal status: Private
Owner/Operator Type: Operator
Owner/Op start date: 01/01/2001
Owner/Op end date: Not reported

Handler Activities Summary:

U.S. importer of hazardous waste: No
Mixed waste (haz. and radioactive): No
Recycler of hazardous waste: No

- Continued on next page -

Site Detail Report

Target Property: 331 MAIN STREET
POUGHKEEPSIE, NY 12601

JOB: NA

RCRA NonGen / NLR

EDR ID: 1005417300 **DIST/DIR:** 0.174 NW **ELEVATION:** 173 **MAP ID:** N52

NAME: MID-HUDSON CIVIC CENTER INC
ADDRESS: 14 CIVIC CENTER PLZ
POUGHKEEPSIE, NY 12601

Rev: 02/12/2013
ID/Status: NYR000104265

SOURCE: US Environmental Protection Agency

Transporter of hazardous waste: No
Treater, storer or disposer of HW: No
Underground injection activity: No
On-site burner exemption: No
Furnace exemption: No
Used oil fuel burner: No
Used oil processor: No
User oil refiner: No
Used oil fuel marketer to burner: No
Used oil Specification marketer: No
Used oil transfer facility: No
Used oil transporter: No

Historical Generators:
Date form received by agency: 01/01/2006
Facility name: MID-HUDSON CIVIC CENTER INC
Classification: Not a generator, verified

Date form received by agency: 02/20/2002
Facility name: MID-HUDSON CIVIC CENTER INC
Classification: Small Quantity Generator

Violation Status: No violations found

Site Detail Report

Target Property: 331 MAIN STREET
POUGHKEEPSIE, NY 12601

JOB: NA

RCRA NonGen / NLR

EDR ID: 1006931303 **DIST/DIR:** 0.197 WSW **ELEVATION:** 170 **MAP ID:** R63

NAME: NYSDMNA - NEW YORK STATE ARMORY

Rev: 02/12/2013

ADDRESS: 61 MARKET ST
POUGHKEEPSIE, NY 12601
DUTCHESS

ID/Status: NYR000117929

SOURCE: US Environmental Protection Agency

RCRA NonGen / NLR:

Date form received by agency: 10/24/2011

Facility name: NYSDMNA - NEW YORK STATE ARMORY

Facility address: 61 MARKET ST
POUGHKEEPSIE, NY 126013210

EPA ID: NYR000117929

Mailing address: MARKET ST
POUGHKEEPSIE, NY 126013210

Contact: HEIDI UNWIN

Contact address: OLD NISKAYUNA RD
LATHAM, NY 122103514

Contact country: US

Contact telephone: (518) 786-4347

Contact email: Not reported

EPA Region: 02

Classification: Non-Generator

Description: Handler: Non-Generators do not presently generate hazardous waste

Handler Activities Summary:

U.S. importer of hazardous waste: No

Mixed waste (haz. and radioactive): No

Recycler of hazardous waste: No

Transporter of hazardous waste: No

Treater, storer or disposer of HW: No

Underground injection activity: No

On-site burner exemption: No

Furnace exemption: No

Used oil fuel burner: No

Used oil processor: No

User oil refiner: No

Used oil fuel marketer to burner: No

Used oil Specification marketer: No

Used oil transfer facility: No

Used oil transporter: No

Historical Generators:

Date form received by agency: 01/01/2007

Facility name: NYSDMNA - NEW YORK STATE ARMORY

Classification: Conditionally Exempt Small Quantity Generator

Date form received by agency: 01/01/2006

Facility name: NYSDMNA - NEW YORK STATE ARMORY

Classification: Not a generator, verified

- Continued on next page -

Site Detail Report

Target Property: 331 MAIN STREET
POUGHKEEPSIE, NY 12601

JOB: NA

RCRA NonGen / NLR

EDR ID: 1006931303 **DIST/DIR:** 0.197 WSW **ELEVATION:** 170 **MAP ID:** R63

NAME: NYSDMNA - NEW YORK STATE ARMORY

Rev: 02/12/2013

ADDRESS: 61 MARKET ST
POUGHKEEPSIE, NY 12601
DUTCHESS

ID/Status: NYR000117929

SOURCE: US Environmental Protection Agency

Date form received by agency: 09/02/2003

Facility name: NYSDMNA - NEW YORK STATE ARMORY

Classification: Conditionally Exempt Small Quantity Generator

Violation Status: No violations found

Site Detail Report

Target Property: 331 MAIN STREET
POUGHKEEPSIE, NY 12601

JOB: NA

RCRA NonGen / NLR

EDR ID: 1004762429 **DIST/DIR:** 0.208 East **ELEVATION:** 169 **MAP ID:** S69

NAME: CITY OF POUGHKEEPSIE

Rev: 02/12/2013

ADDRESS: 400 BLOCK BROWNSFIELD SITE
POUGHKEEPSIE, NY 12602

ID/Status: NYR000096842

SOURCE: US Environmental Protection Agency

RCRA NonGen / NLR:

Date form received by agency: 01/01/2007

Facility name: CITY OF POUGHKEEPSIE

Facility address: 400 BLOCK BROWNSFIELD SITE
MILL ST

POUGHKEEPSIE, NY 12602

EPA ID: NYR000096842

Mailing address: PO BOX 300

366 MILL ST

POUGHKEEPSIE, NY 12602

Contact: STEPHEN J WING

Contact address: PO BOX 300

POUGHKEEPSIE, NY 12602

Contact country: US

Contact telephone: (845) 451-4065

Contact email: Not reported

EPA Region: 02

Classification: Non-Generator

Description: Handler: Non-Generators do not presently generate hazardous waste

Owner/Operator Summary:

Owner/operator name: CITY OF POUGHKEEPSIE

Owner/operator address: 62 CIVIC CENTER PLZ

POUGHKEEPSIE, NY 12602

Owner/operator country: US

Owner/operator telephone: (845) 451-4074

Legal status: Municipal

Owner/Operator Type: Owner

Owner/Op start date: 01/01/2001

Owner/Op end date: Not reported

Owner/operator name: CITY OF POUGHKEEPSIE

Owner/operator address: 62 CIVIC CENTER PLZ

POUGHKEEPSIE, NY 12602

Owner/operator country: US

Owner/operator telephone: (845) 451-4074

Legal status: Municipal

Owner/Operator Type: Operator

Owner/Op start date: 01/01/2001

Owner/Op end date: Not reported

Handler Activities Summary:

U.S. importer of hazardous waste: No

- Continued on next page -

Site Detail Report

Target Property: 331 MAIN STREET
POUGHKEEPSIE, NY 12601

JOB: NA

RCRA NonGen / NLR

EDR ID: 1004762429 **DIST/DIR:** 0.208 East **ELEVATION:** 169 **MAP ID:** S69

NAME: CITY OF POUGHKEEPSIE
ADDRESS: 400 BLOCK BROWNSFIELD SITE
POUGHKEEPSIE, NY 12602

Rev: 02/12/2013
ID/Status: NYR000096842

SOURCE: US Environmental Protection Agency

Mixed waste (haz. and radioactive): No
Recycler of hazardous waste: No
Transporter of hazardous waste: No
Treater, storer or disposer of HW: No
Underground injection activity: No
On-site burner exemption: No
Furnace exemption: No
Used oil fuel burner: No
Used oil processor: No
User oil refiner: No
Used oil fuel marketer to burner: No
Used oil Specification marketer: No
Used oil transfer facility: No
Used oil transporter: No

Historical Generators:

Date form received by agency: 01/01/2006
Facility name: CITY OF POUGHKEEPSIE
Classification: Not a generator, verified

Date form received by agency: 12/29/2003
Facility name: CITY OF POUGHKEEPSIE
Classification: Not a generator, verified

Date form received by agency: 02/26/2002
Facility name: CITY OF POUGHKEEPSIE
Classification: Large Quantity Generator

Date form received by agency: 05/16/2001
Facility name: CITY OF POUGHKEEPSIE
Site name: POUGHKEEPSIE CITY OF 400 BLOCK
Classification: Large Quantity Generator

Violation Status: No violations found

Site Detail Report

Target Property: 331 MAIN STREET
POUGHKEEPSIE, NY 12601

JOB: NA

RCRA NonGen / NLR

EDR ID: 1000871580 **DIST/DIR:** 0.211 NNW **ELEVATION:** 174 **MAP ID:** Q72

NAME: CARTER REALTY **Rev:** 02/12/2013
ADDRESS: 47-51 CIVIC CENTER PLZ **ID/Status:** NY0000073130
POUGHKEEPSIE, NY 12601

SOURCE: US Environmental Protection Agency

RCRA NonGen / NLR:

Date form received by agency: 01/01/2007
Facility name: CARTER REALTY
Facility address: 47-51 CIVIC CENTER PLZ
POUGHKEEPSIE, NY 126012410
EPA ID: NY0000073130
Mailing address: WORRALL AVE
POUGHKEEPSIE, NY 126032332
Contact: Not reported
Contact address: WORRALL AVE
POUGHKEEPSIE, NY 126032332
Contact country: US
Contact telephone: Not reported
Contact email: Not reported
EPA Region: 02
Classification: Non-Generator
Description: Handler: Non-Generators do not presently generate hazardous waste

Owner/Operator Summary:

Owner/operator name: EDWARD S CARTER
Owner/operator address: 5210 CONGRESS ST
FAIRFIELD, CT 06430
Owner/operator country: US
Owner/operator telephone: (203) 259-9935
Legal status: Private
Owner/Operator Type: Operator
Owner/Op start date: Not reported
Owner/Op end date: Not reported

Owner/operator name: EDWARD S CARTER
Owner/operator address: 5210 CONGRESS ST
FAIRFIELD, CT 06430
Owner/operator country: US
Owner/operator telephone: (203) 259-9935
Legal status: Private
Owner/Operator Type: Owner
Owner/Op start date: Not reported
Owner/Op end date: Not reported

Handler Activities Summary:

U.S. importer of hazardous waste: No
Mixed waste (haz. and radioactive): No
Recycler of hazardous waste: No

- Continued on next page -

Site Detail Report

Target Property: 331 MAIN STREET
POUGHKEEPSIE, NY 12601

JOB: NA

RCRA NonGen / NLR

EDR ID: 1000871580 **DIST/DIR:** 0.211 NNW **ELEVATION:** 174 **MAP ID:** Q72

NAME: CARTER REALTY

Rev: 02/12/2013

ADDRESS: 47-51 CIVIC CENTER PLZ
POUGHKEEPSIE, NY 12601

ID/Status: NY0000073130

SOURCE: US Environmental Protection Agency

Transporter of hazardous waste: No
Treater, storer or disposer of HW: No
Underground injection activity: No
On-site burner exemption: No
Furnace exemption: No
Used oil fuel burner: No
Used oil processor: No
User oil refiner: No
Used oil fuel marketer to burner: No
Used oil Specification marketer: No
Used oil transfer facility: No
Used oil transporter: No

Historical Generators:

Date form received by agency: 01/01/2006
Facility name: CARTER REALTY
Classification: Not a generator, verified

Date form received by agency: 07/08/1999
Facility name: CARTER REALTY
Classification: Not a generator, verified

Date form received by agency: 12/08/1993
Facility name: CARTER REALTY
Classification: Small Quantity Generator

Violation Status: No violations found

Site Detail Report

Target Property: 331 MAIN STREET
POUGHKEEPSIE, NY 12601

JOB: NA

RCRA NonGen / NLR

EDR ID: 1000121903 **DIST/DIR:** 0.214 ENE **ELEVATION:** 168 **MAP ID:** U75

NAME: OUR LADY OF LOURDES HIGH SCHOOL
ADDRESS: 29 N HAMILTON ST
POUGHKEEPSIE, NY 12601

Rev: 02/12/2013
ID/Status: NYD101013514

SOURCE: US Environmental Protection Agency

RCRA NonGen / NLR:

Date form received by agency: 01/01/2007
Facility name: OUR LADY OF LOURDES HIGH SCHOOL
Facility address: 29 N HAMILTON ST
POUGHKEEPSIE, NY 12601
EPA ID: NYD101013514
Mailing address: N HAMILTON ST
POUGHKEEPSIE, NY 12601
Contact: JOHN MURRAY
Contact address: N HAMILTON ST
POUGHKEEPSIE, NY 12601
Contact country: US
Contact telephone: (914) 471-4000
Contact email: Not reported
EPA Region: 02
Classification: Non-Generator
Description: Handler: Non-Generators do not presently generate hazardous waste

Owner/Operator Summary:

Owner/operator name: ARCHDIOCESE OF NEW YORK
Owner/operator address: NOT REQUIRED
NOT REQUIRED, WY 99999
Owner/operator country: US
Owner/operator telephone: (212) 555-1212
Legal status: Private
Owner/Operator Type: Owner
Owner/Op start date: Not reported
Owner/Op end date: Not reported

Owner/operator name: ARCHDIOCESE OF NEW YORK
Owner/operator address: NOT REQUIRED
NOT REQUIRED, WY 99999
Owner/operator country: US
Owner/operator telephone: (212) 555-1212
Legal status: Private
Owner/Operator Type: Operator
Owner/Op start date: Not reported
Owner/Op end date: Not reported

Handler Activities Summary:

U.S. importer of hazardous waste: No
Mixed waste (haz. and radioactive): No
Recycler of hazardous waste: No

- Continued on next page -

Site Detail Report

Target Property: 331 MAIN STREET
POUGHKEEPSIE, NY 12601

JOB: NA

RCRA NonGen / NLR

EDR ID: 1000121903 **DIST/DIR:** 0.214 ENE **ELEVATION:** 168 **MAP ID:** U75

NAME: OUR LADY OF LOURDES HIGH SCHOOL
ADDRESS: 29 N HAMILTON ST
POUGHKEEPSIE, NY 12601

Rev: 02/12/2013
ID/Status: NYD101013514

SOURCE: US Environmental Protection Agency

Transporter of hazardous waste: No
Treater, storer or disposer of HW: No
Underground injection activity: No
On-site burner exemption: No
Furnace exemption: No
Used oil fuel burner: No
Used oil processor: No
User oil refiner: No
Used oil fuel marketer to burner: No
Used oil Specification marketer: No
Used oil transfer facility: No
Used oil transporter: No

Historical Generators:
Date form received by agency: 01/01/2006
Facility name: OUR LADY OF LOURDES HIGH SCHOOL
Classification: Not a generator, verified

Date form received by agency: 12/05/1985
Facility name: OUR LADY OF LOURDES HIGH SCHOOL
Classification: Unverified

Violation Status: No violations found

Site Detail Report

Target Property: 331 MAIN STREET
POUGHKEEPSIE, NY 12601

JOB: NA

RCRA NonGen / NLR

EDR ID: 1001079705 **DIST/DIR:** 0.230 WNW **ELEVATION:** 164 **MAP ID:** T80

NAME: DUTCHESS COUNTY DPW - OLD CITY HALL BLDG **Rev:** 02/12/2013
ADDRESS: 228 MAIN ST **ID/Status:** NYR000014126
POUGHKEEPSIE, NY 12601
DUTCHESS
SOURCE: US Environmental Protection Agency

RCRA NonGen / NLR:

Date form received by agency: 01/01/2007
Facility name: DUTCHESS COUNTY DPW - OLD CITY HALL BLDG
Facility address: 228 MAIN ST
POUGHKEEPSIE, NY 126013102
EPA ID: NYR000014126
Mailing address: MARKET ST
POUGHKEEPSIE, NY 12601
Contact: Not reported
Contact address: MARKET ST
POUGHKEEPSIE, NY 12601
Contact country: US
Contact telephone: Not reported
Contact email: Not reported
EPA Region: 02
Land type: Facility is not located on Indian land. Additional information is not known.
Classification: Non-Generator
Description: Handler: Non-Generators do not presently generate hazardous waste

Owner/Operator Summary:

Owner/operator name: DUTCHESS COUNTY DEPT OF PUBLIC WORKS
Owner/operator address: 22 MARKET ST
POUGHKEEPSIE, NY 12601
Owner/operator country: US
Owner/operator telephone: (914) 486-2121
Legal status: Municipal
Owner/Operator Type: Owner
Owner/Op start date: Not reported
Owner/Op end date: Not reported

Owner/operator name: DUTCHESS COUNTY DEPT OF PUBLIC WORKS
Owner/operator address: 22 MARKET ST
POUGHKEEPSIE, NY 12601
Owner/operator country: US
Owner/operator telephone: (914) 486-2121
Legal status: Municipal
Owner/Operator Type: Operator
Owner/Op start date: Not reported
Owner/Op end date: Not reported

Handler Activities Summary:

U.S. importer of hazardous waste: No
Mixed waste (haz. and radioactive): No

- Continued on next page -

Site Detail Report

Target Property: 331 MAIN STREET
POUGHKEEPSIE, NY 12601

JOB: NA

RCRA NonGen / NLR

EDR ID: 1001079705 **DIST/DIR:** 0.230 WNW **ELEVATION:** 164 **MAP ID:** T80

NAME: DUTCHESS COUNTY DPW - OLD CITY HALL BLDG **Rev:** 02/12/2013
ADDRESS: 228 MAIN ST **ID/Status:** NYR000014126
POUGHKEEPSIE, NY 12601
DUTCHESS
SOURCE: US Environmental Protection Agency

Recycler of hazardous waste: No
Transporter of hazardous waste: No
Treater, storer or disposer of HW: No
Underground injection activity: No
On-site burner exemption: No
Furnace exemption: No
Used oil fuel burner: No
Used oil processor: No
User oil refiner: No
Used oil fuel marketer to burner: No
Used oil Specification marketer: No
Used oil transfer facility: No
Used oil transporter: No

Historical Generators:
Date form received by agency: 01/01/2006
Facility name: DUTCHESS COUNTY DPW - OLD CITY HALL BLDG
Classification: Not a generator, verified

Date form received by agency: 07/08/1999
Facility name: DUTCHESS COUNTY DPW - OLD CITY HALL BLDG
Classification: Not a generator, verified

Date form received by agency: 10/15/1996
Facility name: DUTCHESS COUNTY DPW - OLD CITY HALL BLDG
Site name: DUTCHESS COUNTY DEPARTMENT OF PUB WORKS
Classification: Large Quantity Generator

Date form received by agency: 09/26/1995
Facility name: DUTCHESS COUNTY DPW - OLD CITY HALL BLDG
Classification: Small Quantity Generator

Facility Has Received Notices of Violations:
Regulation violated: Not reported
Area of violation: Generators - Records/Reporting
Date violation determined: 10/07/1996
Date achieved compliance: 10/23/1996
Violation lead agency: State
Enforcement action: WRITTEN INFORMAL
Enforcement action date: 10/07/1996
Enf. disposition status: Not reported
Enf. disp. status date: Not reported
Enforcement lead agency: State
Proposed penalty amount: Not reported

- Continued on next page -

Site Detail Report

Target Property: 331 MAIN STREET
POUGHKEEPSIE, NY 12601

JOB: NA

RCRA NonGen / NLR

EDR ID: 1001079705 **DIST/DIR:** 0.230 WNW **ELEVATION:** 164 **MAP ID:** T80

NAME: DUTCHESS COUNTY DPW - OLD CITY HALL BLDG
ADDRESS: 228 MAIN ST
POUGHKEEPSIE, NY 12601
DUTCHESS

Rev: 02/12/2013
ID/Status: NYR000014126

SOURCE: US Environmental Protection Agency

Final penalty amount: Not reported
Paid penalty amount: Not reported

Evaluation Action Summary:
Evaluation date: 01/01/1996
Evaluation: NON-FINANCIAL RECORD REVIEW
Area of violation: Generators - Records/Reporting
Date achieved compliance: 10/23/1996
Evaluation lead agency: State

Site Detail Report

Target Property: 331 MAIN STREET
POUGHKEEPSIE, NY 12601

JOB: NA

RCRA-LQG

EDR ID: 1014919791 **DIST/DIR:** 0.177 North **ELEVATION:** 180 **MAP ID:** O53

NAME: H R H NEIGHBORHOOD HOUSING DEV FUND CO INC **Rev:** 02/12/2013
ADDRESS: 55 GARDEN ST **ID/Status:** NYR000185793
POUGHKEEPSIE, NY 12601
DUTCHESS
SOURCE: US Environmental Protection Agency

RCRA-LQG:

Date form received by agency: 05/02/2012
Facility name: H R H NEIGHBORHOOD HOUSING DEV FUND CO INC
Facility address: 55 GARDEN ST
POUGHKEEPSIE, NY 12601
EPA ID: NYR000185793
Mailing address: MILL ST
POUGHKEEPSIE, NY 12601
Contact: EDMOND MURPHY
Contact address: MILL ST
POUGHKEEPSIE, NY 12601
Contact country: US
Contact telephone: (845) 454-5176
Contact email: EMURPHY@HUDSONRIVERHOUSING.ORG
EPA Region: 02
Classification: Large Quantity Generator
Description: Handler: generates 1,000 kg or more of hazardous waste during any calendar month; or generates more than 1 kg of acutely hazardous waste during any calendar month; or generates more than 100 kg of any residue or contaminated soil, waste or other debris resulting from the cleanup of a spill, into or on any land or water, of acutely hazardous waste during any calendar month; or generates 1 kg or less of acutely hazardous waste during any calendar month, and accumulates more than 1 kg of acutely hazardous waste at any time; or generates 100 kg or less of any residue or contaminated soil, waste or other debris resulting from the cleanup of a spill, into or on any land or water, of acutely hazardous waste during any calendar month, and accumulates more than 100 kg of that material at any time

Owner/Operator Summary:

Owner/operator name: HRH NEIGHBORHOOD HOUSING DEV CO INC
Owner/operator address: MILL ST
POUGHKEEPSIE, NY 12601
Owner/operator country: US
Owner/operator telephone: Not reported
Legal status: Private
Owner/Operator Type: Owner
Owner/Op start date: 02/26/2010
Owner/Op end date: Not reported

Owner/operator name: HRH NEIGHBORHOOD HOUSING DEV CO INC
Owner/operator address: Not reported
Not reported
Owner/operator country: US

- Continued on next page -

Site Detail Report

Target Property: 331 MAIN STREET
POUGHKEEPSIE, NY 12601

JOB: NA

RCRA-LQG

EDR ID: 1014919791 **DIST/DIR:** 0.177 North **ELEVATION:** 180 **MAP ID:** O53

NAME: H R H NEIGHBORHOOD HOUSING DEV FUND CO INC **Rev:** 02/12/2013
ADDRESS: 55 GARDEN ST **ID/Status:** NYR000185793
POUGHKEEPSIE, NY 12601
DUTCHESS
SOURCE: US Environmental Protection Agency

Owner/operator telephone: Not reported
Legal status: Private
Owner/Operator Type: Operator
Owner/Op start date: 02/26/2010
Owner/Op end date: Not reported

Owner/operator name: HRH NEIGHBORHOOD HOUSING DEV FUND
Owner/operator address: MILL ST
POUGHKEEPSIE, NY 12601
Owner/operator country: US
Owner/operator telephone: (845) 454-5176
Legal status: Private
Owner/Operator Type: Owner
Owner/Op start date: 02/26/2010
Owner/Op end date: Not reported

Owner/operator name: SAME AS ABOVE
Owner/operator address: Not reported
Not reported
Owner/operator country: Not reported
Owner/operator telephone: Not reported
Legal status: Private
Owner/Operator Type: Operator
Owner/Op start date: 02/26/2010
Owner/Op end date: Not reported

Handler Activities Summary:
U.S. importer of hazardous waste: No
Mixed waste (haz. and radioactive): No
Recycler of hazardous waste: No
Transporter of hazardous waste: No
Treater, storer or disposer of HW: No
Underground injection activity: No
On-site burner exemption: No
Furnace exemption: No
Used oil fuel burner: No
Used oil processor: No
User oil refiner: No
Used oil fuel marketer to burner: No
Used oil Specification marketer: No
Used oil transfer facility: No
Used oil transporter: No

- Continued on next page -

Site Detail Report

Target Property: 331 MAIN STREET
POUGHKEEPSIE, NY 12601

JOB: NA

RCRA-LQG

EDR ID: 1014919791 **DIST/DIR:** 0.177 North **ELEVATION:** 180 **MAP ID:** O53

NAME: H R H NEIGHBORHOOD HOUSING DEV FUND CO INC **Rev:** 02/12/2013
ADDRESS: 55 GARDEN ST **ID/Status:** NYR000185793
POUGHKEEPSIE, NY 12601
DUTCHESS
SOURCE: US Environmental Protection Agency

Historical Generators:

Date form received by agency: 10/21/2011
Facility name: H R H NEIGHBORHOOD HOUSING DEV FUND CO INC
Site name: HRH NEIGHBORHOOD HOUSING DEVELOPMENT CO INC
Classification: Large Quantity Generator

Hazardous Waste Summary:

Waste code: D008
Waste name: LEAD

Waste code: D008
Waste name: LEAD

Biennial Reports:

Last Biennial Reporting Year: 2013

Annual Waste Handled:

Waste code: D008
Waste name: LEAD
Amount (Lbs): 426200

Violation Status: No violations found

Site Detail Report

Target Property: 331 MAIN STREET
POUGHKEEPSIE, NY 12601

JOB: NA

RCRA-SQG

EDR ID: 1010566385 **DIST/DIR:** 0.207 East **ELEVATION:** 169 **MAP ID:** S67

NAME: PRUDEN AUTO PARTS INC

Rev: 02/12/2013

ADDRESS: 364 MILL ST
POUGHKEEPSIE, NY 12601
DUTCHESS

ID/Status: NYR000149708

SOURCE: US Environmental Protection Agency

RCRA-SQG:

Date form received by agency: 09/12/2007
Facility name: PRUDEN AUTO PARTS INC
Facility address: 364 MILL ST
POUGHKEEPSIE, NY 12601
EPA ID: NYR000149708
Mailing address: MILL ST
POUGHKEEPSIE, NY 12601
Contact: RONALD COX
Contact address: MILL ST
POUGHKEEPSIE, NY 12601
Contact country: US
Contact telephone: (845) 452-3700
Contact email: Not reported
EPA Region: 02
Land type: Private

Classification: Small Small Quantity Generator
Description: Handler: generates more than 100 and less than 1000 kg of hazardous waste during any calendar month and accumulates less than 6000 kg of hazardous waste at any time; or generates 100 kg or less of hazardous waste during any calendar month, and accumulates more than 1000 kg of hazardous waste at any time

Owner/Operator Summary:

Owner/operator name: PRUDEN AUTO PARTS INC
Owner/operator address: Not reported
Not reported
Owner/operator country: Not reported
Owner/operator telephone: Not reported
Legal status: Private
Owner/Operator Type: Operator
Owner/Op start date: 09/12/2007
Owner/Op end date: Not reported

Owner/operator name: R & P REALTY PARTNERS
Owner/operator address: Not reported
Not reported
Owner/operator country: Not reported
Owner/operator telephone: Not reported
Legal status: Private
Owner/Operator Type: Owner
Owner/Op start date: 09/12/2007
Owner/Op end date: Not reported

- Continued on next page -

Site Detail Report

Target Property: 331 MAIN STREET
POUGHKEEPSIE, NY 12601

JOB: NA

RCRA-SQG

EDR ID: 1010566385 **DIST/DIR:** 0.207 East **ELEVATION:** 169 **MAP ID:** S67

NAME: PRUDEN AUTO PARTS INC

Rev: 02/12/2013

ADDRESS: 364 MILL ST
POUGHKEEPSIE, NY 12601
DUTCHESS

ID/Status: NYR000149708

SOURCE: US Environmental Protection Agency

Handler Activities Summary:

U.S. importer of hazardous waste: No
Mixed waste (haz. and radioactive): No
Recycler of hazardous waste: No
Transporter of hazardous waste: No
Treater, storer or disposer of HW: No
Underground injection activity: No
On-site burner exemption: No
Furnace exemption: No
Used oil fuel burner: No
Used oil processor: No
User oil refiner: No
Used oil fuel marketer to burner: No
Used oil Specification marketer: No
Used oil transfer facility: No
Used oil transporter: No

Historical Generators:

Date form received by agency: 09/11/2007
Facility name: PRUDEN AUTO PARTS INC
Classification: Small Quantity Generator

Hazardous Waste Summary:

Waste code: D001
Waste name: IGNITABLE HAZARDOUS WASTES ARE THOSE WASTES WHICH HAVE A FLASHPOINT OF LESS THAN 140 DEGREES FAHRENHEIT AS DETERMINED BY A PENSKY-MARTENS CLOSED CUP FLASH POINT TESTER. ANOTHER METHOD OF DETERMINING THE FLASH POINT OF A WASTE IS TO REVIEW THE MATERIAL SAFETY DATA SHEET, WHICH CAN BE OBTAINED FROM THE MANUFACTURER OR DISTRIBUTOR OF THE MATERIAL. LACQUER THINNER IS AN EXAMPLE OF A COMMONLY USED SOLVENT WHICH WOULD BE CONSIDERED AS IGNITABLE HAZARDOUS WASTE.

Waste code: D035
Waste name: METHYL ETHYL KETONE

Waste code: F003
Waste name: THE FOLLOWING SPENT NON-HALOGENATED SOLVENTS: XYLENE, ACETONE, ETHYL ACETATE, ETHYL BENZENE, ETHYL ETHER, METHYL ISOBUTYL KETONE, N-BUTYL ALCOHOL, CYCLOHEXANONE, AND METHANOL; ALL SPENT SOLVENT MIXTURES/BLENDS CONTAINING, BEFORE USE, ONLY THE ABOVE SPENT NON-HALOGENATED SOLVENTS; AND ALL SPENT SOLVENT MIXTURES/BLENDS CONTAINING, BEFORE USE, ONE OR MORE OF THE ABOVE NON-HALOGENATED SOLVENTS, AND, A TOTAL OF TEN PERCENT OR MORE (BY VOLUME) OF ONE OR

- Continued on next page -

Site Detail Report

Target Property: 331 MAIN STREET
POUGHKEEPSIE, NY 12601

JOB: NA

RCRA-SQG

EDR ID: 1010566385 **DIST/DIR:** 0.207 East **ELEVATION:** 169 **MAP ID:** S67

NAME: PRUDEN AUTO PARTS INC

Rev: 02/12/2013

ADDRESS: 364 MILL ST
POUGHKEEPSIE, NY 12601
DUTCHESS

ID/Status: NYR000149708

SOURCE: US Environmental Protection Agency

MORE OF THOSE SOLVENTS LISTED IN F001, F002, F004, AND F005, AND STILL BOTTOMS FROM THE RECOVERY OF THESE SPENT SOLVENTS AND SPENT SOLVENT MIXTURES.

Waste code: F005

Waste name: THE FOLLOWING SPENT NON-HALOGENATED SOLVENTS: TOLUENE, METHYL ETHYL KETONE, CARBON DISULFIDE, ISOBUTANOL, PYRIDINE, BENZENE, 2-ETHOXYETHANOL, AND 2-NITROPROPANE; ALL SPENT SOLVENT MIXTURES/BLENDS CONTAINING, BEFORE USE, A TOTAL OF TEN PERCENT OR MORE (BY VOLUME) OF ONE OR MORE OF THE ABOVE NON-HALOGENATED SOLVENTS OR THOSE SOLVENTS LISTED IN F001, F002, OR F004; AND STILL BOTTOMS FROM THE RECOVERY OF THESE SPENT SOLVENTS AND SPENT SOLVENT MIXTURES.

Violation Status: No violations found

Evaluation Action Summary:

Evaluation date: 09/04/2009

Evaluation: COMPLIANCE EVALUATION INSPECTION ON-SITE

Area of violation: Not reported

Date achieved compliance: Not reported

Evaluation lead agency: State

Site Detail Report

Target Property: 331 MAIN STREET
POUGHKEEPSIE, NY 12601

JOB: NA

ROD

EDR ID:	1000384273	DIST/DIR:	0.775 West	ELEVATION:		MAP ID:	0
----------------	------------	------------------	------------	-------------------	--	----------------	---

NAME:	HUDSON RIVER PCBS	Rev:	12/18/2012
--------------	-------------------	-------------	------------

ADDRESS: NO STREET APPLICABLE
HUDSON RIVER, NY 12801
WASHINGTON

SOURCE: US EPA

ROD:

Full-text of USEPA Record of Decision(s) is available from EDR.

Site Detail Report

Target Property: 331 MAIN STREET
POUGHKEEPSIE, NY 12601

JOB: NA

SWF/LF

EDR ID: S101649674 **DIST/DIR:** 0.209 WNW **ELEVATION:** 168 **MAP ID:** T71

NAME: G. F. REFUSE T.S. **Rev:** 01/07/2013

ADDRESS: 240 MAIN STREET
POUGHKEEPSIE, NY 00000
DUTCHESS

SOURCE: NY Department of Environmental Conservation

SWF/LF:
Flag: INACTIVE
Region Code: 3
Phone Number: Not reported
Owner Name: K VANCE PARKS
Owner Type: Municipal
Owner Address: 240 MAIN STREET
Owner Addr2: Not reported
Owner City,St,Zip: POUGHKEEPSIE, NY 12601
Owner Email: Not reported
Owner Phone: Not reported
Contact Name: Not reported
Contact Address: Not reported
Contact Addr2: Not reported
Contact City,St,Zip: Not reported
Contact Email: Not reported
Contact Phone: Not reported
Activity Desc: Transfer station - permit
Activity Number: [14T04]
Active: No
East Coordinate: 0
North Coordinate: 0
Accuracy Code: Not reported
Regulatory Status: None
Waste Type: Not reported
Authorization #: 0
Authorization Date: Not reported
Expiration Date: 01/31/1991

Site Detail Report

Target Property: 331 MAIN STREET
POUGHKEEPSIE, NY 12601

JOB: NA

TANKS

EDR ID: U001843495 **DIST/DIR:** 0.158 West **ELEVATION:** 174 **MAP ID:** K40

NAME: POUGHKEEPSIE SAVINGS BANK FSB

Rev: 04/02/2013

ADDRESS: 21 MARKET STREET
POUGHKEEPSIE, NY 12601
DUTCHESS

ID/Status: 3-169196

SOURCE: NY Department of Environmental Conservation

TANKS:

Facility Id: 3-169196
Region: STATE
DEC Region: 3
Site Status: Active
Program Type: PBS
Expiration Date: 2017/11/19
UTM X: 589103.79015999998
UTM Y: 4617415.4989400003

Site Detail Report

Target Property: 331 MAIN STREET
POUGHKEEPSIE, NY 12601

JOB: NA

TANKS

EDR ID: U003075467 **DIST/DIR:** 0.168 SE **ELEVATION:** 185 **MAP ID:** L51

NAME: BELL ATLANTIC

Rev: 04/02/2013

ADDRESS: 20 SOUTH HAMILTON STREET
POUGHKEEPSIE, NY 12601
DUTCHESS

ID/Status: 3-184004

SOURCE: NY Department of Environmental Conservation

TANKS:

Facility Id: 3-184004

Region: STATE

DEC Region: 3

Site Status: Active

Program Type: PBS

Expiration Date: 2018/02/03

UTM X: 589539.57937000005

UTM Y: 4617169.9753400004

Site Detail Report

Target Property: 331 MAIN STREET
POUGHKEEPSIE, NY 12601

JOB: NA

UST

EDR ID: U000379911 **DIST/DIR:** 0.050 SE **ELEVATION:** 181 **MAP ID:** A5

NAME: HSBC **Rev:** 04/02/2013
ADDRESS: 347 MAIN MALL ID/Status: 3-172383 / Unregulated
POUGHKEEPSIE, NY 12602 ID/Status: 3-172383
DUTCHESS
SOURCE: NY Department of Environmental Conservation

UST:
Id/Status: 3-172383 / Unregulated
Program Type: PBS
Region: STATE
DEC Region: 3
Expiration Date: N/A
UTM X: 589411.86080000002
UTM Y: 4617334.9444399998

Affiliation Records:
Site Id: 32499
Affiliation Type: Mail Contact
Company Name: MARINE MIDLAND BANK
Contact Type: Not reported
Contact Name: Not reported
Address1: ONE MARINE MIDLAND CENTER
Address2: Not reported
City: BUFFALO
State: NY
Zip Code: 14240
Country Code: 001
Phone: (716) 843-2322
EMail: Not reported
Fax Number: Not reported
Modified By: TRANSLAT
Date Last Modified: 3/4/2004

Site Id: 32499
Affiliation Type: On-Site Operator
Company Name: HSBC
Contact Type: Not reported
Contact Name: NONE
Address1: Not reported
Address2: Not reported
City: Not reported
State: NN
Zip Code: Not reported
Country Code: 001
Phone: 00000000000000000
EMail: Not reported
Fax Number: Not reported
Modified By: BHYUKOWE
Date Last Modified: 1/4/2008

Site Id: 32499

- Continued on next page -

Site Detail Report

Target Property: 331 MAIN STREET
POUGHKEEPSIE, NY 12601

JOB: NA

UST

EDR ID: U000379911 **DIST/DIR:** 0.050 SE **ELEVATION:** 181 **MAP ID:** A5

NAME: HSBC **Rev:** 04/02/2013
ADDRESS: 347 MAIN MALL ID/Status: 3-172383 / Unregulated
POUGHKEEPSIE, NY 12602 ID/Status: 3-172383
DUTCHESS
SOURCE: NY Department of Environmental Conservation

Affiliation Type: Emergency Contact
Company Name: 347 MAIN MALL LLC
Contact Type: Not reported
Contact Name: NONE
Address1: Not reported
Address2: Not reported
City: Not reported
State: NN
Zip Code: Not reported
Country Code: 999
Phone: 0000000000000000
EMail: Not reported
Fax Number: Not reported
Modified By: BHYUKOWE
Date Last Modified: 1/4/2008

Site Id: 32499
Affiliation Type: Facility Owner
Company Name: 347 MAIN MALL LLC
Contact Type: MEMBER
Contact Name: 347 MAIN MALL LLC
Address1: 17 COLLEGEVIEW AVENUE, BUILDING 2
Address2: Not reported
City: POUGHKEEPSIE
State: NY
Zip Code: 12603
Country Code: 001
Phone: (845) 454-2740
EMail: Not reported
Fax Number: Not reported
Modified By: BHYUKOWE
Date Last Modified: 1/4/2008

Tank Info:

Tank Number: 1
Tank ID: 72744
Tank Status: Closed - Removed
Capacity Gallons: 5000
Install Date: 01/01/1964
Date Tank Closed: 11/09/2006
Registered: True
Tank Location: Underground
Tank Type: Steel/carbon steel

- Continued on next page -

Site Detail Report

Target Property: 331 MAIN STREET
POUGHKEEPSIE, NY 12601

JOB: NA

UST

EDR ID: U000379911 **DIST/DIR:** 0.050 SE **ELEVATION:** 181 **MAP ID:** A5

NAME: HSBC **Rev:** 04/02/2013
ADDRESS: 347 MAIN MALL ID/Status: 3-172383 / Unregulated
POUGHKEEPSIE, NY 12602 ID/Status: 3-172383
DUTCHESS
SOURCE: NY Department of Environmental Conservation

Tank Type: Steel/carbon steel
Tightness Test Method: 99
Date Test: 06/01/1998
Next Test Date: Not reported
Pipe Model: Not reported
Modified By: BHYUKOWE
Last Modified: 01/14/2010

Equipment Records:
I00 - Overfill - None
H00 - Tank Leak Detection - None
G00 - Tank Secondary Containment - None
B00 - Tank External Protection - None
C00 - Pipe Location - No Piping
F00 - Pipe External Protection - None
A00 - Tank Internal Protection - None
D01 - Pipe Type - Steel/Carbon Steel/Iron
J02 - Dispenser - Suction Dispenser
L09 - Piping Leak Detection - Exempt Suction Piping

Site Detail Report

Target Property: 331 MAIN STREET
POUGHKEEPSIE, NY 12601

JOB: NA

UST

EDR ID: U000381850 **DIST/DIR:** 0.082 WNW **ELEVATION:** 179 **MAP ID:** C13

NAME: THE FISHKILL NATIONAL CORPORATION

Rev: 04/02/2013

ADDRESS: 289-291 MAIN MALL
POUGHKEEPSIE, NY 12601
DUTCHESS

ID/Status: 3-600141 / Active
ID/Status: 3-600141

SOURCE: NY Department of Environmental Conservation

UST:

Id/Status: 3-600141 / Active
Program Type: PBS
Region: STATE
DEC Region: 3
Expiration Date: 2012/12/02
UTM X: 589244.31960000005
UTM Y: 4617423.9105599998

Affiliation Records:

Site Id: 33834
Affiliation Type: Facility Owner
Company Name: M&T BANK
Contact Type: V.P. - PROPERTY MANAGEMENT
Contact Name: TOM KAVANAUGH
Address1: 350 PARK AVENUE
Address2: Not reported
City: NEW YORK
State: NY
Zip Code: 10022
Country Code: 001
Phone: (212) 350-2570
EMail: Not reported
Fax Number: Not reported
Modified By: BHYUKOWE
Date Last Modified: 12/24/2009

Site Id: 33834
Affiliation Type: On-Site Operator
Company Name: THE FISHKILL NATIONAL CORPORATION
Contact Type: Not reported
Contact Name: JOHN MALONE
Address1: Not reported
Address2: Not reported
City: Not reported
State: NN
Zip Code: Not reported
Country Code: 001
Phone: (845) 473-6100
EMail: Not reported
Fax Number: Not reported
Modified By: TRANSLAT
Date Last Modified: 3/4/2004

Site Id: 33834

- Continued on next page -

Site Detail Report

Target Property: 331 MAIN STREET
POUGHKEEPSIE, NY 12601

JOB: NA

UST

EDR ID: U000381850 **DIST/DIR:** 0.082 WNW **ELEVATION:** 179 **MAP ID:** C13

NAME: THE FISHKILL NATIONAL CORPORATION

Rev: 04/02/2013

ADDRESS: 289-291 MAIN MALL
POUGHKEEPSIE, NY 12601
DUTCHESS

ID/Status: 3-600141 / Active
ID/Status: 3-600141

SOURCE: NY Department of Environmental Conservation

Affiliation Type: Emergency Contact
Company Name: M&T BANK
Contact Type: Not reported
Contact Name: JOHN MALONE
Address1: Not reported
Address2: Not reported
City: Not reported
State: NN
Zip Code: Not reported
Country Code: 001
Phone: (845) 474-3093
EMail: Not reported
Fax Number: Not reported
Modified By: TRANSLAT
Date Last Modified: 3/4/2004

Site Id: 33834
Affiliation Type: Mail Contact
Company Name: M&T BANK
Contact Type: Not reported
Contact Name: KEVIN MCCOY
Address1: 350 PARK AVENUE
Address2: Not reported
City: NEW YORK
State: NY
Zip Code: 10022
Country Code: 001
Phone: (212) 350-2500
EMail: Not reported
Fax Number: Not reported
Modified By: TRANSLAT
Date Last Modified: 3/4/2004

Tank Info:

Tank Number: 1
Tank ID: 77153
Tank Status: In Service
Capacity Gallons: 2000
Install Date: 01/01/1976
Date Tank Closed: Not reported
Registered: True
Tank Location: Underground
Tank Type: Steel/carbon steel

- Continued on next page -

Site Detail Report

Target Property: 331 MAIN STREET
POUGHKEEPSIE, NY 12601

JOB: NA

UST

EDR ID: U000381850 **DIST/DIR:** 0.082 WNW **ELEVATION:** 179 **MAP ID:** C13

NAME: THE FISHKILL NATIONAL CORPORATION

Rev: 04/02/2013

ADDRESS: 289-291 MAIN MALL
POUGHKEEPSIE, NY 12601
DUTCHESS

ID/Status: 3-600141 / Active
ID/Status: 3-600141

SOURCE: NY Department of Environmental Conservation

Tank Type: Steel/carbon steel
Tightness Test Method: 21
Date Test: 11/30/2010
Next Test Date: 11/30/2015
Pipe Model: Not reported
Modified By: BHYUKOWE
Last Modified: 02/07/2011

Equipment Records:

- B00 - Tank External Protection - None
- D00 - Pipe Type - No Piping
- G00 - Tank Secondary Containment - None
- C03 - Pipe Location - Aboveground/Underground Combination
- H00 - Tank Leak Detection - None
- I01 - Overfill - Float Vent Valve
- F00 - Pipe External Protection - None
- A00 - Tank Internal Protection - None

Site Detail Report

Target Property: 331 MAIN STREET
POUGHKEEPSIE, NY 12601

JOB: NA

UST

EDR ID: U001844418 **DIST/DIR:** 0.087 WNW **ELEVATION:** 179 **MAP ID:** C16

NAME: THE BANK OF NEW YORK **Rev:** 04/02/2013
ADDRESS: 285 MAIN MALL ID/Status: 3-502367 / Unregulated
POUGHKEEPSIE, NY 12601 ID/Status: 3-502367
DUTCHESS
SOURCE: NY Department of Environmental Conservation

UST:
Id/Status: 3-502367 / Unregulated
Program Type: PBS
Region: STATE
DEC Region: 3
Expiration Date: N/A
UTM X: 589222.5348500005
UTM Y: 4617435.8539300002

Affiliation Records:
Site Id: 33705
Affiliation Type: On-Site Operator
Company Name: THE BANK OF NEW YORK
Contact Type: Not reported
Contact Name: THE BANK OF NEW YORK
Address1: Not reported
Address2: Not reported
City: Not reported
State: NN
Zip Code: Not reported
Country Code: 001
Phone: (718) 740-4000
EMail: Not reported
Fax Number: Not reported
Modified By: TRANSLAT
Date Last Modified: 3/4/2004

Site Id: 33705
Affiliation Type: Facility Owner
Company Name: THE BANK OF NEW YORK
Contact Type: Not reported
Contact Name: Not reported
Address1: 440 MAMRONECK AVE.
Address2: Not reported
City: HARRISON
State: NY
Zip Code: 10528
Country Code: 001
Phone: (914) 899-6137
EMail: Not reported
Fax Number: Not reported
Modified By: TRANSLAT
Date Last Modified: 3/4/2004

Site Id: 33705

- Continued on next page -

Site Detail Report

Target Property: 331 MAIN STREET
POUGHKEEPSIE, NY 12601

JOB: NA

UST

EDR ID: U001844418 **DIST/DIR:** 0.087 WNW **ELEVATION:** 179 **MAP ID:** C16

NAME: THE BANK OF NEW YORK **Rev:** 04/02/2013
ADDRESS: 285 MAIN MALL ID/Status: 3-502367 / Unregulated
POUGHKEEPSIE, NY 12601 ID/Status: 3-502367
DUTCHESS
SOURCE: NY Department of Environmental Conservation

Affiliation Type: Mail Contact
Company Name: THE BANK OF NEW YORK
Contact Type: Not reported
Contact Name: MR. FRANK PICUCCI
Address1: 440 MAMRONECK AVE.
Address2: Not reported
City: HARRISON
State: NY
Zip Code: 10528
Country Code: 001
Phone: (914) 899-6137
EMail: Not reported
Fax Number: Not reported
Modified By: TRANSLAT
Date Last Modified: 3/4/2004

Site Id: 33705
Affiliation Type: Emergency Contact
Company Name: THE BANK OF NEW YORK
Contact Type: Not reported
Contact Name: FRANK PICUCCI
Address1: Not reported
Address2: Not reported
City: Not reported
State: NN
Zip Code: Not reported
Country Code: 001
Phone: (914) 899-6137
EMail: Not reported
Fax Number: Not reported
Modified By: TRANSLAT
Date Last Modified: 3/4/2004

Tank Info:

Tank Number: 1
Tank ID: 76213
Tank Status: Closed - Removed
Capacity Gallons: 2000
Install Date: Not reported
Date Tank Closed: 06/02/2002
Registered: True
Tank Location: Underground
Tank Type: Steel/carbon steel

- Continued on next page -

Site Detail Report

Target Property: 331 MAIN STREET
POUGHKEEPSIE, NY 12601

JOB: NA

UST

EDR ID: U001844418 **DIST/DIR:** 0.087 WNW **ELEVATION:** 179 **MAP ID:** C16

NAME: THE BANK OF NEW YORK
ADDRESS: 285 MAIN MALL
POUGHKEEPSIE, NY 12601
DUTCHESS

Rev: 04/02/2013
ID/Status: 3-502367 / Unregulated
ID/Status: 3-502367

SOURCE: NY Department of Environmental Conservation

Tank Type: Steel/carbon steel
Tightness Test Method: 20
Date Test: 11/15/2000
Next Test Date: Not reported
Pipe Model: Not reported
Modified By: BHYUKOWE
Last Modified: 10/11/2005

Equipment Records:

- B00 - Tank External Protection - None
- H00 - Tank Leak Detection - None
- D00 - Pipe Type - No Piping
- G00 - Tank Secondary Containment - None
- C00 - Pipe Location - No Piping
- F00 - Pipe External Protection - None
- I04 - Overfill - Product Level Gauge (A/G)
- A00 - Tank Internal Protection - None
- J02 - Dispenser - Suction Dispenser
- L09 - Piping Leak Detection - Exempt Suction Piping

Site Detail Report

Target Property: 331 MAIN STREET
POUGHKEEPSIE, NY 12601

JOB: NA

UST

EDR ID: U004063301 **DIST/DIR:** 0.089 SW **ELEVATION:** 177 **MAP ID:** D18

NAME: KINGS COURT APARTMENTS **Rev:** 04/02/2013
ADDRESS: 42 CANNON STREET ID/Status: 3-601703 / Unregulated
POUGHKEEPSIE, NY 12601 ID/Status: 3-601703
DUTCHESS
SOURCE: NY Department of Environmental Conservation

UST:
Id/Status: 3-601703 / Unregulated
Program Type: PBS
Region: STATE
DEC Region: 3
Expiration Date: N/A
UTM X: 589237.62179
UTM Y: 4617266.813029998

Affiliation Records:
Site Id: 336020
Affiliation Type: On-Site Operator
Company Name: KINGS COURT APARTMENTS
Contact Type: Not reported
Contact Name: TODD SIMS
Address1: Not reported
Address2: Not reported
City: Not reported
State: NN
Zip Code: Not reported
Country Code: 001
Phone: (845) 471-0744
EMail: Not reported
Fax Number: Not reported
Modified By: BHYUKOWE
Date Last Modified: 1/7/2005

Site Id: 336020
Affiliation Type: Emergency Contact
Company Name: ESTATE OF SAM SEIGEL
Contact Type: Not reported
Contact Name: TODD SIMS
Address1: Not reported
Address2: Not reported
City: Not reported
State: NN
Zip Code: Not reported
Country Code: 001
Phone: (845) 465-3733
EMail: Not reported
Fax Number: Not reported
Modified By: BHYUKOWE
Date Last Modified: 1/7/2005

Site Id: 336020

- Continued on next page -

Site Detail Report

Target Property: 331 MAIN STREET
POUGHKEEPSIE, NY 12601

JOB: NA

UST

EDR ID: U004063301 **DIST/DIR:** 0.089 SW **ELEVATION:** 177 **MAP ID:** D18

NAME: KINGS COURT APARTMENTS

Rev: 04/02/2013

ADDRESS: 42 CANNON STREET
POUGHKEEPSIE, NY 12601
DUTCHESS

ID/Status: 3-601703 / Unregulated
ID/Status: 3-601703

SOURCE: NY Department of Environmental Conservation

Affiliation Type: Facility Owner
Company Name: ESTATE OF SAM SEIGEL
Contact Type: EXECUTOR
Contact Name: LEWIS J. SIMS
Address1: 42 CANNON STREET
Address2: Not reported
City: POUGHKEEPSIE
State: NY
Zip Code: 12601
Country Code: 001
Phone: (845) 471-0744
EMail: Not reported
Fax Number: Not reported
Modified By: BHYUKOWE
Date Last Modified: 1/7/2005

Site Id: 336020
Affiliation Type: Mail Contact
Company Name: KINGS COURT APARTMENTS
Contact Type: Not reported
Contact Name: TODD SIMS
Address1: 42 CANNON STREET
Address2: Not reported
City: POUGHKEEPSIE
State: NY
Zip Code: 12601
Country Code: 001
Phone: (845) 471-0744
EMail: Not reported
Fax Number: Not reported
Modified By: BHYUKOWE
Date Last Modified: 1/7/2005

Tank Info:

Tank Number: 10
Tank ID: 181336
Tank Status: In Service
Capacity Gallons: 1000
Install Date: 01/01/2004
Date Tank Closed: Not reported
Registered: True
Tank Location: Underground
Tank Type: Equivalent technology

- Continued on next page -

Site Detail Report

Target Property: 331 MAIN STREET
POUGHKEEPSIE, NY 12601

JOB: NA

UST

EDR ID: U004063301 **DIST/DIR:** 0.089 SW **ELEVATION:** 177 **MAP ID:** D18

NAME: KINGS COURT APARTMENTS

Rev: 04/02/2013

ADDRESS: 42 CANNON STREET
POUGHKEEPSIE, NY 12601
DUTCHESS

ID/Status: 3-601703 / Unregulated
ID/Status: 3-601703

SOURCE: NY Department of Environmental Conservation

Tank Type: Equivalent technology
Tightness Test Method: NN
Date Test: Not reported
Next Test Date: Not reported
Pipe Model: G
Modified By: BHYUKOWE
Last Modified: 01/07/2005

Equipment Records:

- B04 - Tank External Protection - Fiberglass
- F05 - Pipe External Protection - Jacketed
- I05 - Overfill - Vent Whistle
- D10 - Pipe Type - Copper
- J02 - Dispenser - Suction Dispenser
- C03 - Pipe Location - Aboveground/Underground Combination
- A03 - Tank Internal Protection - Fiberglass Liner (FRP)
- K01 - Spill Prevention - Catch Basin
- G04 - Tank Secondary Containment - Double-Walled (Underground)
- E04 - Piping Secondary Containment - Double-Walled (Underground)
- H02 - Tank Leak Detection - Interstitial - Manual Monitoring
- L00 - Piping Leak Detection - None

Tank Number: 3
Tank ID: 181334
Tank Status: Closed - Removed
Capacity Gallons: 1000
Install Date: 01/01/2000
Date Tank Closed: 10/25/2004
Registered: True
Tank Location: Underground
Tank Type: Steel/carbon steel
Tank Type: Steel/carbon steel
Tightness Test Method: NN
Date Test: Not reported
Next Test Date: Not reported
Pipe Model: Not reported
Modified By: BHYUKOWE
Last Modified: 05/19/2008

Equipment Records:

- I00 - Overfill - None
- G00 - Tank Secondary Containment - None
- J00 - Dispenser - None
- A00 - Tank Internal Protection - None
- D01 - Pipe Type - Steel/Carbon Steel/Iron

- Continued on next page -

Site Detail Report

Target Property: 331 MAIN STREET
POUGHKEEPSIE, NY 12601

JOB: NA

UST

EDR ID: U004063301 **DIST/DIR:** 0.089 SW **ELEVATION:** 177 **MAP ID:** D18

NAME: KINGS COURT APARTMENTS

Rev: 04/02/2013

ADDRESS: 42 CANNON STREET
POUGHKEEPSIE, NY 12601
DUTCHESS

ID/Status: 3-601703 / Unregulated
ID/Status: 3-601703

SOURCE: NY Department of Environmental Conservation

C01 - Pipe Location - Aboveground
E00 - Piping Secondary Containment - None
F01 - Pipe External Protection - Painted/Asphalt Coating
H00 - Tank Leak Detection - None
B01 - Tank External Protection - Painted/Asphalt Coating
K00 - Spill Prevention - None
L00 - Piping Leak Detection - None

Tank Number: 4
Tank ID: 181335
Tank Status: Closed - Removed
Capacity Gallons: 5000
Install Date: Not reported
Date Tank Closed: 10/25/2004
Registered: True
Tank Location: Underground
Tank Type: Steel/carbon steel
Tank Type: Steel/carbon steel
Tightness Test Method: 00
Date Test: Not reported
Next Test Date: Not reported
Pipe Model: Not reported
Modified By: BHYUKOWE
Last Modified: 05/19/2008

Equipment Records:
I00 - Overfill - None
G00 - Tank Secondary Containment - None
J00 - Dispenser - None
A00 - Tank Internal Protection - None
D01 - Pipe Type - Steel/Carbon Steel/Iron
C01 - Pipe Location - Aboveground
E00 - Piping Secondary Containment - None
F01 - Pipe External Protection - Painted/Asphalt Coating
H00 - Tank Leak Detection - None
B01 - Tank External Protection - Painted/Asphalt Coating
K00 - Spill Prevention - None
L00 - Piping Leak Detection - None

Site Detail Report

Target Property: 331 MAIN STREET
POUGHKEEPSIE, NY 12601

JOB: NA

UST

EDR ID: U004082016 **DIST/DIR:** 0.127 ENE **ELEVATION:** 172 **MAP ID:** G31

NAME: ELECTRA SUPPLY COMPANY

Rev: 04/02/2013

ADDRESS: 331-337 MILL STREET
POUGHKEEPSIE, NY 12602
DUTCHESS

ID/Status: 3-601649 / Active
ID/Status: 3-601649

SOURCE: NY Department of Environmental Conservation

UST:

Id/Status: 3-601649 / Active
Program Type: PBS
Region: STATE
DEC Region: 3
Expiration Date: 2014/05/12
UTM X: 589516.66761999996
UTM Y: 4617485.1614899999

Affiliation Records:

Site Id: 55582
Affiliation Type: Facility Owner
Company Name: WESCO DISTRIBUTION,, INC.
Contact Type: ASSISTANT SECRETARY
Contact Name: GARY J. HABSBURG
Address1: 225 WEST STATION SQUARE DR., SUITE 700
Address2: Not reported
City: PITTSBURGH
State: PA
Zip Code: 15219
Country Code: 001
Phone: (412) 454-2209
EMail: Not reported
Fax Number: Not reported
Modified By: dxliving
Date Last Modified: 5/12/2004

Site Id: 55582
Affiliation Type: Mail Contact
Company Name: HATCH MOTT MACDONALD
Contact Type: Not reported
Contact Name: DANIEL R. TODER
Address1: 27 BLEEKER STREET
Address2: Not reported
City: MILLBURN
State: NJ
Zip Code: 07041-1008
Country Code: 001
Phone: (973) 912-2408
EMail: Not reported
Fax Number: Not reported
Modified By: dxliving
Date Last Modified: 5/12/2004

Site Id: 55582

- Continued on next page -

Site Detail Report

Target Property: 331 MAIN STREET
POUGHKEEPSIE, NY 12601

JOB: NA

UST

EDR ID: U004082016 **DIST/DIR:** 0.127 ENE **ELEVATION:** 172 **MAP ID:** G31

NAME: ELECTRA SUPPLY COMPANY

Rev: 04/02/2013

ADDRESS: 331-337 MILL STREET
POUGHKEEPSIE, NY 12602
DUTCHESS

ID/Status: 3-601649 / Active
ID/Status: 3-601649

SOURCE: NY Department of Environmental Conservation

Affiliation Type: On-Site Operator
Company Name: ELECTRA SUPPLY COMPANY
Contact Type: Not reported
Contact Name: LISA J. CONGER
Address1: Not reported
Address2: Not reported
City: Not reported
State: NN
Zip Code: Not reported
Country Code: 001
Phone: (845) 452-9000
EMail: Not reported
Fax Number: Not reported
Modified By: dxliving
Date Last Modified: 5/12/2004

Site Id: 55582
Affiliation Type: Emergency Contact
Company Name: WESCO DISTRIBUTION,, INC.
Contact Type: Not reported
Contact Name: LISA J. CONGER
Address1: Not reported
Address2: Not reported
City: Not reported
State: NN
Zip Code: Not reported
Country Code: 001
Phone: (845) 452-9000
EMail: Not reported
Fax Number: Not reported
Modified By: dxliving
Date Last Modified: 5/12/2004

Tank Info:

Tank Number: E-2
Tank ID: 178728
Tank Status: Closed - Removed
Capacity Gallons: 1000
Install Date: Not reported
Date Tank Closed: 08/25/2004
Registered: True
Tank Location: Underground
Tank Type: Steel/carbon steel

- Continued on next page -

Site Detail Report

Target Property: 331 MAIN STREET
POUGHKEEPSIE, NY 12601

JOB: NA

UST

EDR ID: U004082016 **DIST/DIR:** 0.127 ENE **ELEVATION:** 172 **MAP ID:** G31

NAME: ELECTRA SUPPLY COMPANY

Rev: 04/02/2013

ADDRESS: 331-337 MILL STREET
POUGHKEEPSIE, NY 12602
DUTCHESS

ID/Status: 3-601649 / Active
ID/Status: 3-601649

SOURCE: NY Department of Environmental Conservation

Tank Type: Steel/carbon steel
Tightness Test Method: NN
Date Test: Not reported
Next Test Date: Not reported
Pipe Model: Not reported
Modified By: WXWADSWO
Last Modified: 01/14/2005

Equipment Records:

F00 - Pipe External Protection - None
H00 - Tank Leak Detection - None
A00 - Tank Internal Protection - None
D01 - Pipe Type - Steel/Carbon Steel/Iron
G00 - Tank Secondary Containment - None
B00 - Tank External Protection - None
K00 - Spill Prevention - None
C02 - Pipe Location - Underground/On-ground
I00 - Overfill - None

Tank Number: E-3
Tank ID: 178729
Tank Status: Closed - Removed
Capacity Gallons: 500
Install Date: Not reported
Date Tank Closed: 08/25/2004
Registered: True
Tank Location: Underground
Tank Type: Steel/carbon steel
Tank Type: Steel/carbon steel
Tightness Test Method: NN
Date Test: Not reported
Next Test Date: Not reported
Pipe Model: Not reported
Modified By: WXWADSWO
Last Modified: 01/14/2005

Equipment Records:

F00 - Pipe External Protection - None
H00 - Tank Leak Detection - None
A00 - Tank Internal Protection - None
D01 - Pipe Type - Steel/Carbon Steel/Iron
B00 - Tank External Protection - None
K00 - Spill Prevention - None
C02 - Pipe Location - Underground/On-ground
I00 - Overfill - None

- Continued on next page -

Site Detail Report

Target Property: 331 MAIN STREET
POUGHKEEPSIE, NY 12601

JOB: NA

UST

EDR ID: U004082016 **DIST/DIR:** 0.127 ENE **ELEVATION:** 172 **MAP ID:** G31

NAME: ELECTRA SUPPLY COMPANY

Rev: 04/02/2013

ADDRESS: 331-337 MILL STREET
POUGHKEEPSIE, NY 12602
DUTCHESS

ID/Status: 3-601649 / Active
ID/Status: 3-601649

SOURCE: NY Department of Environmental Conservation

G00 - Tank Secondary Containment - None

Tank Number: E-4
Tank ID: 178730
Tank Status: Closed - Removed
Capacity Gallons: 550
Install Date: Not reported
Date Tank Closed: 08/25/2004
Registered: True
Tank Location: Underground
Tank Type: Steel/carbon steel
Tank Type: Steel/carbon steel
Tightness Test Method: 00
Date Test: Not reported
Next Test Date: Not reported
Pipe Model: Not reported
Modified By: WXWADSWO
Last Modified: 01/14/2005

Equipment Records:

F00 - Pipe External Protection - None
H00 - Tank Leak Detection - None
A00 - Tank Internal Protection - None
D10 - Pipe Type - Copper
B00 - Tank External Protection - None
K00 - Spill Prevention - None
C02 - Pipe Location - Underground/On-ground
I00 - Overfill - None
G00 - Tank Secondary Containment - None

Site Detail Report

Target Property: 331 MAIN STREET
POUGHKEEPSIE, NY 12601

JOB: NA

UST

EDR ID: U004062726 **DIST/DIR:** 0.146 SSE **ELEVATION:** 183 **MAP ID:** I36

NAME: FIRST PRESBYTERIAN CHURCH

Rev: 04/02/2013

ADDRESS: 100 CANNON ST
POUGHKEEPSIE, NY 12601
DUTCHESS

ID/Status: 3-173320 / Active
ID/Status: 3-173320

SOURCE: NY Department of Environmental Conservation

UST:

Id/Status: 3-173320 / Active
Program Type: PBS
Region: STATE
DEC Region: 3
Expiration Date: 2012/06/30
UTM X: 589467.9532899998
UTM Y: 4617174.63277

Affiliation Records:

Site Id: 32535
Affiliation Type: Facility Owner
Company Name: FIRST PRESBYTERIAN CHURCH OF POUGHKEEPSIE
Contact Type: PROPERTY CHAIR
Contact Name: LORNA E. RICHARDS
Address1: 100 CANNON ST
Address2: Not reported
City: POUGHKEEPSIE
State: NY
Zip Code: 12601-2304
Country Code: 001
Phone: (845) 471-1214
EMail: Not reported
Fax Number: Not reported
Modified By: BHYUKOWE
Date Last Modified: 3/5/2008

Site Id: 32535
Affiliation Type: Mail Contact
Company Name: THE CLERK OF SESSION
Contact Type: Not reported
Contact Name: Not reported
Address1: FIRST PRESBYTERIAN CHURCH
Address2: 100 CANNON STREET
City: POUGHKEEPSIE
State: NY
Zip Code: 12601-2304
Country Code: 001
Phone: (845) 471-1214
EMail: Not reported
Fax Number: Not reported
Modified By: TRANSLAT
Date Last Modified: 3/4/2004

Site Id: 32535

- Continued on next page -

Site Detail Report

Target Property: 331 MAIN STREET
POUGHKEEPSIE, NY 12601

JOB: NA

UST

EDR ID: U004062726 **DIST/DIR:** 0.146 SSE **ELEVATION:** 183 **MAP ID:** I36

NAME: FIRST PRESBYTERIAN CHURCH

Rev: 04/02/2013

ADDRESS: 100 CANNON ST
POUGHKEEPSIE, NY 12601
DUTCHESS

ID/Status: 3-173320 / Active
ID/Status: 3-173320

SOURCE: NY Department of Environmental Conservation

Affiliation Type: On-Site Operator
Company Name: FIRST PRESBYTERIAN CHURCH
Contact Type: Not reported
Contact Name: HERBERT MARTIN
Address1: Not reported
Address2: Not reported
City: Not reported
State: NN
Zip Code: Not reported
Country Code: 001
Phone: (845) 471-1214
EMail: Not reported
Fax Number: Not reported
Modified By: TRANSLAT
Date Last Modified: 3/4/2004

Site Id: 32535
Affiliation Type: Emergency Contact
Company Name: FIRST PRESBYTERIAN CHURCH OF POUGHKEEPSIE
Contact Type: Not reported
Contact Name: ROLAND E BUTTS
Address1: Not reported
Address2: Not reported
City: Not reported
State: NN
Zip Code: Not reported
Country Code: 001
Phone: (845) 452-8677
EMail: Not reported
Fax Number: Not reported
Modified By: TRANSLAT
Date Last Modified: 3/4/2004

Tank Info:

Tank Number: 1
Tank ID: 71721
Tank Status: Closed - Removed
Capacity Gallons: 3000
Install Date: Not reported
Date Tank Closed: 07/01/1991
Registered: True
Tank Location: Underground
Tank Type: Steel/carbon steel

- Continued on next page -

Site Detail Report

Target Property: 331 MAIN STREET
POUGHKEEPSIE, NY 12601

JOB: NA

UST

EDR ID: U004062726 **DIST/DIR:** 0.146 SSE **ELEVATION:** 183 **MAP ID:** I36

NAME: FIRST PRESBYTERIAN CHURCH

Rev: 04/02/2013

ADDRESS: 100 CANNON ST
POUGHKEEPSIE, NY 12601
DUTCHESS

ID/Status: 3-173320 / Active
ID/Status: 3-173320

SOURCE: NY Department of Environmental Conservation

Tank Type: Steel/carbon steel
Tightness Test Method: 10
Date Test: 12/01/1987
Next Test Date: Not reported
Pipe Model: Not reported
Modified By: TRANSLAT
Last Modified: 03/04/2004

Equipment Records:

C00 - Pipe Location - No Piping
F00 - Pipe External Protection - None
I00 - Overfill - None
B00 - Tank External Protection - None
H00 - Tank Leak Detection - None
G00 - Tank Secondary Containment - None
A00 - Tank Internal Protection - None
D02 - Pipe Type - Galvanized Steel
J02 - Dispenser - Suction Dispenser

Tank Number: 2
Tank ID: 71722
Tank Status: Closed - Removed
Capacity Gallons: 2000
Install Date: Not reported
Date Tank Closed: 07/01/1991
Registered: True
Tank Location: Underground
Tank Type: Steel/carbon steel
Tank Type: Steel/carbon steel
Tightness Test Method: 10
Date Test: 12/01/1987
Next Test Date: Not reported
Pipe Model: Not reported
Modified By: TRANSLAT
Last Modified: 03/04/2004

Equipment Records:

C00 - Pipe Location - No Piping
F00 - Pipe External Protection - None
I04 - Overfill - Product Level Gauge (A/G)
B00 - Tank External Protection - None
D00 - Pipe Type - No Piping
G00 - Tank Secondary Containment - None
A00 - Tank Internal Protection - None
J02 - Dispenser - Suction Dispenser

- Continued on next page -

Site Detail Report

Target Property: 331 MAIN STREET
POUGHKEEPSIE, NY 12601

JOB: NA

UST

EDR ID: U004062726 **DIST/DIR:** 0.146 SSE **ELEVATION:** 183 **MAP ID:** I36

NAME: FIRST PRESBYTERIAN CHURCH

Rev: 04/02/2013

ADDRESS: 100 CANNON ST
POUGHKEEPSIE, NY 12601
DUTCHESS

ID/Status: 3-173320 / Active
ID/Status: 3-173320

SOURCE: NY Department of Environmental Conservation

H00 - Tank Leak Detection - None

Tank Number: 6
Tank ID: 76927
Tank Status: In Service
Capacity Gallons: 2000
Install Date: 07/01/1991
Date Tank Closed: Not reported
Registered: True
Tank Location: Underground
Tank Type: Fiberglass coated steel
Tank Type: Fiberglass coated steel
Tightness Test Method: NN
Date Test: Not reported
Next Test Date: Not reported
Pipe Model: Not reported
Modified By: TRANSLAT
Last Modified: 03/04/2004

Equipment Records:

G04 - Tank Secondary Containment - Double-Walled (Underground)
F05 - Pipe External Protection - Jacketed
I05 - Overfill - Vent Whistle
K01 - Spill Prevention - Catch Basin
C02 - Pipe Location - Underground/On-ground
H01 - Tank Leak Detection - Interstitial - Electronic Monitoring
A00 - Tank Internal Protection - None
D10 - Pipe Type - Copper
J02 - Dispenser - Suction Dispenser
L09 - Piping Leak Detection - Exempt Suction Piping
B04 - Tank External Protection - Fiberglass

Tank Number: 7
Tank ID: 76928
Tank Status: In Service
Capacity Gallons: 1000
Install Date: 07/01/1991
Date Tank Closed: Not reported
Registered: True
Tank Location: Underground
Tank Type: Fiberglass coated steel
Tank Type: Fiberglass coated steel
Tightness Test Method: NN

- Continued on next page -

Site Detail Report

Target Property: 331 MAIN STREET
POUGHKEEPSIE, NY 12601

JOB: NA

UST

EDR ID: U004062726 **DIST/DIR:** 0.146 SSE **ELEVATION:** 183 **MAP ID:** I36

NAME: FIRST PRESBYTERIAN CHURCH

Rev: 04/02/2013

ADDRESS: 100 CANNON ST
POUGHKEEPSIE, NY 12601
DUTCHESS

ID/Status: 3-173320 / Active
ID/Status: 3-173320

SOURCE: NY Department of Environmental Conservation

Date Test: Not reported
Next Test Date: Not reported
Pipe Model: Not reported
Modified By: BHYUKOWE
Last Modified: 07/30/2008

Equipment Records:

- G04 - Tank Secondary Containment - Double-Walled (Underground)
- F05 - Pipe External Protection - Jacketed
- I05 - Overfill - Vent Whistle
- K01 - Spill Prevention - Catch Basin
- C02 - Pipe Location - Underground/On-ground
- H01 - Tank Leak Detection - Interstitial - Electronic Monitoring
- A00 - Tank Internal Protection - None
- D10 - Pipe Type - Copper
- J02 - Dispenser - Suction Dispenser
- L09 - Piping Leak Detection - Exempt Suction Piping
- B04 - Tank External Protection - Fiberglass

Site Detail Report

Target Property: 331 MAIN STREET
POUGHKEEPSIE, NY 12601

JOB: NA

UST

EDR ID: U004046581 **DIST/DIR:** 0.148 ENE **ELEVATION:** 168 **MAP ID:** J37

NAME: DUTCHESS WHOLESALERS, INC. **Rev:** 04/02/2013
ADDRESS: 341-347 MILL STREET ID/Status: 3-601574 / Unregulated
POUGHKEEPSIE, NY 12601 ID/Status: 3-601574
DUTCHESS
SOURCE: NY Department of Environmental Conservation

UST:
Id/Status: 3-601574 / Unregulated
Program Type: PBS
Region: STATE
DEC Region: 3
Expiration Date: N/A
UTM X: 589578.4745500004
UTM Y: 4617453.6205500001

Affiliation Records:
Site Id: 34682
Affiliation Type: Facility Owner
Company Name: REIFLER WAREHOUSES
Contact Type: Not reported
Contact Name: Not reported
Address1: 341-347 MILL STREET
Address2: Not reported
City: POUGHKEEPSIE
State: NY
Zip Code: 12601
Country Code: 001
Phone: (845) 471-7050
EMail: Not reported
Fax Number: Not reported
Modified By: TRANSLAT
Date Last Modified: 3/4/2004

Site Id: 34682
Affiliation Type: Mail Contact
Company Name: DUTCHESS WHOLESALERS INC.
Contact Type: Not reported
Contact Name: BERNARD REIFLER
Address1: (REIFLER WAREHOUSES)
Address2: 341-347 MILL STREET
City: POUGHKEEPSIE
State: NY
Zip Code: 12601
Country Code: 001
Phone: (845) 471-7050
EMail: Not reported
Fax Number: Not reported
Modified By: TRANSLAT
Date Last Modified: 3/4/2004

Site Id: 34682

- Continued on next page -

Site Detail Report

Target Property: 331 MAIN STREET
POUGHKEEPSIE, NY 12601

JOB: NA

UST

EDR ID: U004046581 **DIST/DIR:** 0.148 ENE **ELEVATION:** 168 **MAP ID:** J37

NAME: DUTCHESS WHOLESALERS, INC. **Rev:** 04/02/2013
ADDRESS: 341-347 MILL STREET ID/Status: 3-601574 / Unregulated
POUGHKEEPSIE, NY 12601 ID/Status: 3-601574
DUTCHESS
SOURCE: NY Department of Environmental Conservation

Affiliation Type: On-Site Operator
Company Name: DUTCHESS WHOLESALERS, INC.
Contact Type: Not reported
Contact Name: BEN REIFLER
Address1: Not reported
Address2: Not reported
City: Not reported
State: NN
Zip Code: Not reported
Country Code: 001
Phone: (845) 471-7050
EMail: Not reported
Fax Number: Not reported
Modified By: TRANSLAT
Date Last Modified: 3/4/2004

Site Id: 34682
Affiliation Type: Emergency Contact
Company Name: REIFLER WAREHOUSES
Contact Type: Not reported
Contact Name: BEN REIFLER
Address1: Not reported
Address2: Not reported
City: Not reported
State: NN
Zip Code: Not reported
Country Code: 001
Phone: (845) 471-7050
EMail: Not reported
Fax Number: Not reported
Modified By: TRANSLAT
Date Last Modified: 3/4/2004

Tank Info:

Tank Number: 1
Tank ID: 83589
Tank Status: Closed - Removed
Capacity Gallons: 2000
Install Date: Not reported
Date Tank Closed: Not reported
Registered: True
Tank Location: Underground
Tank Type: Steel/carbon steel

- Continued on next page -

Site Detail Report

Target Property: 331 MAIN STREET
POUGHKEEPSIE, NY 12601

JOB: NA

UST

EDR ID: U004046581 **DIST/DIR:** 0.148 ENE **ELEVATION:** 168 **MAP ID:** J37

NAME: DUTCHESS WHOLESALERS, INC.

Rev: 04/02/2013

ADDRESS: 341-347 MILL STREET
POUGHKEEPSIE, NY 12601
DUTCHESS

ID/Status: 3-601574 / Unregulated
ID/Status: 3-601574

SOURCE: NY Department of Environmental Conservation

Tank Type: Steel/carbon steel
Tightness Test Method: NN
Date Test: Not reported
Next Test Date: Not reported
Pipe Model: Not reported
Modified By: TRANSLAT
Last Modified: 03/04/2004

Equipment Records:

- I00 - Overfill - None
- D00 - Pipe Type - No Piping
- G00 - Tank Secondary Containment - None
- B00 - Tank External Protection - None
- C00 - Pipe Location - No Piping
- F00 - Pipe External Protection - None
- A00 - Tank Internal Protection - None
- H00 - Tank Leak Detection - None

Tank Number: 2
Tank ID: 83590
Tank Status: Closed - Removed
Capacity Gallons: 500
Install Date: Not reported
Date Tank Closed: Not reported
Registered: True
Tank Location: Underground
Tank Type: Steel/carbon steel
Tank Type: Steel/carbon steel
Tightness Test Method: NN
Date Test: Not reported
Next Test Date: Not reported
Pipe Model: Not reported
Modified By: TRANSLAT
Last Modified: 03/04/2004

Equipment Records:

- I00 - Overfill - None
- D00 - Pipe Type - No Piping
- G00 - Tank Secondary Containment - None
- B00 - Tank External Protection - None
- C00 - Pipe Location - No Piping
- F00 - Pipe External Protection - None
- A00 - Tank Internal Protection - None
- H00 - Tank Leak Detection - None

Site Detail Report

Target Property: 331 MAIN STREET
POUGHKEEPSIE, NY 12601

JOB: NA

UST

EDR ID: U001843822 **DIST/DIR:** 0.159 SW **ELEVATION:** 170 **MAP ID:** 41

NAME: J.D. JOHNSON CO. **Rev:** 04/02/2013
ADDRESS: 184 CHURCH STREET ID/Status: 3-409812 / Unregulated
POUGHKEEPSIE, NY 12601 ID/Status: 3-409812
DUTCHESS
SOURCE: NY Department of Environmental Conservation

UST:
Id/Status: 3-409812 / Unregulated
Program Type: PBS
Region: STATE
DEC Region: 3
Expiration Date: N/A
UTM X: 589185.84530000004
UTM Y: 4617174.4471199997

Affiliation Records:
Site Id: 33026
Affiliation Type: On-Site Operator
Company Name: J.D. JOHNSON CO.
Contact Type: Not reported
Contact Name: LARRY DOWNEY, JR.
Address1: Not reported
Address2: Not reported
City: Not reported
State: NN
Zip Code: Not reported
Country Code: 001
Phone: (845) 452-3200
EMail: Not reported
Fax Number: Not reported
Modified By: BHYUKOWE
Date Last Modified: 11/1/2007

Site Id: 33026
Affiliation Type: Emergency Contact
Company Name: LOW DOWN REALTY CORP.
Contact Type: Not reported
Contact Name: LARRY DOWNEY, JR.
Address1: Not reported
Address2: Not reported
City: Not reported
State: NN
Zip Code: Not reported
Country Code: 999
Phone: (845) 452-3200
EMail: Not reported
Fax Number: Not reported
Modified By: BHYUKOWE
Date Last Modified: 11/1/2007

Site Id: 33026

- Continued on next page -

Site Detail Report

Target Property: 331 MAIN STREET
POUGHKEEPSIE, NY 12601

JOB: NA

UST

EDR ID: U001843822 **DIST/DIR:** 0.159 SW **ELEVATION:** 170 **MAP ID:** 41

NAME: J.D. JOHNSON CO. **Rev:** 04/02/2013
ADDRESS: 184 CHURCH STREET ID/Status: 3-409812 / Unregulated
POUGHKEEPSIE, NY 12601 ID/Status: 3-409812
DUTCHESS
SOURCE: NY Department of Environmental Conservation

Affiliation Type: Facility Owner
Company Name: LOW DOWN REALTY CORP.
Contact Type: OWNER
Contact Name: LARRY DOWNEY, JR.
Address1: 184 CHURCH STREET PO BOX 311
Address2: Not reported
City: POUGHKEEPSIE
State: NY
Zip Code: 12601
Country Code: 001
Phone: (845) 452-3200
EMail: Not reported
Fax Number: Not reported
Modified By: BHYUKOWE
Date Last Modified: 11/1/2007

Site Id: 33026
Affiliation Type: Mail Contact
Company Name: LOW DOWN REALTY CORP.
Contact Type: Not reported
Contact Name: LARRY DOWNEY, JR.
Address1: 184 CHURCH STREET
Address2: PO BOX 311
City: POUGHKEEPSIE
State: NY
Zip Code: 12601
Country Code: 001
Phone: (845) 452-3200
EMail: Not reported
Fax Number: Not reported
Modified By: BHYUKOWE
Date Last Modified: 11/1/2007

Tank Info:

Tank Number: 1
Tank ID: 73871
Tank Status: Closed - Removed
Capacity Gallons: 3500
Install Date: 12/01/1969
Date Tank Closed: 01/29/2008
Registered: True
Tank Location: Underground
Tank Type: Steel/carbon steel

- Continued on next page -

Site Detail Report

Target Property: 331 MAIN STREET
POUGHKEEPSIE, NY 12601

JOB: NA

UST

EDR ID: U001843822 **DIST/DIR:** 0.159 SW **ELEVATION:** 170 **MAP ID:** 41

NAME: J.D. JOHNSON CO.

Rev: 04/02/2013

ADDRESS: 184 CHURCH STREET
POUGHKEEPSIE, NY 12601
DUTCHESS

ID/Status: 3-409812 / Unregulated
ID/Status: 3-409812

SOURCE: NY Department of Environmental Conservation

Tank Type: Steel/carbon steel
Tightness Test Method: 03
Date Test: 01/01/1988
Next Test Date: Not reported
Pipe Model: Not reported
Modified By: BHYUKOWE
Last Modified: 01/20/2009

Equipment Records:

- H00 - Tank Leak Detection - None
- B00 - Tank External Protection - None
- I00 - Overfill - None
- A00 - Tank Internal Protection - None
- D02 - Pipe Type - Galvanized Steel
- J02 - Dispenser - Suction Dispenser
- G00 - Tank Secondary Containment - None
- C00 - Pipe Location - No Piping
- F00 - Pipe External Protection - None

Site Detail Report

Target Property: 331 MAIN STREET
POUGHKEEPSIE, NY 12601

JOB: NA

UST

EDR ID: U004062572 **DIST/DIR:** 0.161 West **ELEVATION:** 174 **MAP ID:** K44

NAME: DUTCHESS COUNTY COMPLEX

Rev: 04/02/2013

ADDRESS: 22 MARKET STREET
POUGHKEEPSIE, NY 12601
DUTCHESS

ID/Status: 3-600871 / Active
ID/Status: 3-600871

SOURCE: NY Department of Environmental Conservation

UST:

Id/Status: 3-600871 / Active

Program Type: PBS

Region: STATE

DEC Region: 3

Expiration Date: 2016/01/16

UTM X: 589054.4286299998

UTM Y: 4617503.7192599997

Affiliation Records:

Site Id: 34167

Affiliation Type: Facility Owner

Company Name: DUTCHESS COUNTY DPW

Contact Type: HVAC SUPERVISOR

Contact Name: JOSEPH J. RENNA

Address1: 22 MARKET STREET 5TH FLOOR

Address2: Not reported

City: POUGHKEEPSIE

State: NY

Zip Code: 12601

Country Code: 001

Phone: (845) 486-2121

E-Mail: Not reported

Fax Number: Not reported

Modified By: BHYUKOWE

Date Last Modified: 11/12/2009

Site Id: 34167

Affiliation Type: On-Site Operator

Company Name: DUTCHESS COUNTY COMPLEX

Contact Type: Not reported

Contact Name: JOSEPH J. RENNA

Address1: Not reported

Address2: Not reported

City: Not reported

State: NN

Zip Code: Not reported

Country Code: 001

Phone: (845) 486-2121

E-Mail: Not reported

Fax Number: Not reported

Modified By: BHYUKOWE

Date Last Modified: 10/14/2009

Site Id: 34167

- Continued on next page -

Site Detail Report

Target Property: 331 MAIN STREET
POUGHKEEPSIE, NY 12601

JOB: NA

UST

EDR ID: U004062572 **DIST/DIR:** 0.161 West **ELEVATION:** 174 **MAP ID:** K44

NAME: DUTCHESS COUNTY COMPLEX

Rev: 04/02/2013

ADDRESS: 22 MARKET STREET
POUGHKEEPSIE, NY 12601
DUTCHESS

ID/Status: 3-600871 / Active
ID/Status: 3-600871

SOURCE: NY Department of Environmental Conservation

Affiliation Type: Emergency Contact
Company Name: DUTCHESS COUNTY DPW
Contact Type: Not reported
Contact Name: RADIO DISPATCH
Address1: Not reported
Address2: Not reported
City: Not reported
State: NN
Zip Code: Not reported
Country Code: 999
Phone: (845) 486-2900
EMail: Not reported
Fax Number: Not reported
Modified By: BHYUKOWE
Date Last Modified: 10/12/2010

Site Id: 34167
Affiliation Type: Mail Contact
Company Name: COMMISSIONER OF PUBLIC WORKS
Contact Type: Not reported
Contact Name: CHARLES E. TRAVER
Address1: DUTCHESS COUNTY DPW
Address2: 22 MARKET STREET
City: POUGHKEEPSIE
State: NY
Zip Code: 12601
Country Code: 001
Phone: (845) 486-2121
EMail: Not reported
Fax Number: Not reported
Modified By: BHYUKOWE
Date Last Modified: 5/23/2012

Tank Info:

Tank Number: 1
Tank ID: 79477
Tank Status: Closed - In Place
Capacity Gallons: 3000
Install Date: Not reported
Date Tank Closed: 11/01/1995
Registered: True
Tank Location: Underground
Tank Type: Steel/carbon steel

- Continued on next page -

Site Detail Report

Target Property: 331 MAIN STREET
POUGHKEEPSIE, NY 12601

JOB: NA

UST

EDR ID: U004062572 **DIST/DIR:** 0.161 West **ELEVATION:** 174 **MAP ID:** K44

NAME: DUTCHESS COUNTY COMPLEX

Rev: 04/02/2013

ADDRESS: 22 MARKET STREET
POUGHKEEPSIE, NY 12601
DUTCHESS

ID/Status: 3-600871 / Active
ID/Status: 3-600871

SOURCE: NY Department of Environmental Conservation

Tank Type: Steel/carbon steel
Tightness Test Method: NN
Date Test: Not reported
Next Test Date: Not reported
Pipe Model: Not reported
Modified By: TRANSLAT
Last Modified: 03/04/2004

Equipment Records:

- I00 - Overfill - None
- D00 - Pipe Type - No Piping
- G00 - Tank Secondary Containment - None
- J00 - Dispenser - None
- C00 - Pipe Location - No Piping
- F00 - Pipe External Protection - None
- H00 - Tank Leak Detection - None
- B00 - Tank External Protection - None
- A00 - Tank Internal Protection - None

Tank Number: 60MI
Tank ID: 81632
Tank Status: Closed - Removed
Capacity Gallons: 10000
Install Date: 08/01/1986
Date Tank Closed: 10/23/2003
Registered: True
Tank Location: Underground
Tank Type: Steel/carbon steel
Tank Type: Steel/carbon steel
Tightness Test Method: NN
Date Test: Not reported
Next Test Date: Not reported
Pipe Model: Not reported
Modified By: BHYUKOWE
Last Modified: 08/26/2004

Equipment Records:

- B02 - Tank External Protection - Original Sacrificial Anode
- C00 - Pipe Location - No Piping
- F00 - Pipe External Protection - None
- I04 - Overfill - Product Level Gauge (A/G)
- A00 - Tank Internal Protection - None
- D02 - Pipe Type - Galvanized Steel
- G07 - Tank Secondary Containment - Excavation/Trench Liner System
- H04 - Tank Leak Detection - Groundwater Well

- Continued on next page -

Site Detail Report

Target Property: 331 MAIN STREET
POUGHKEEPSIE, NY 12601

JOB: NA

UST

EDR ID: U004062572 **DIST/DIR:** 0.161 West **ELEVATION:** 174 **MAP ID:** K44

NAME: DUTCHESS COUNTY COMPLEX

Rev: 04/02/2013

ADDRESS: 22 MARKET STREET
POUGHKEEPSIE, NY 12601
DUTCHESS

ID/Status: 3-600871 / Active
ID/Status: 3-600871

SOURCE: NY Department of Environmental Conservation

Tank Number: 60MIZ
Tank ID: 179927
Tank Status: In Service
Capacity Gallons: 10000
Install Date: 10/23/2003
Date Tank Closed: Not reported
Registered: True
Tank Location: Underground
Tank Type: Equivalent technology
Tank Type: Equivalent technology
Tightness Test Method: 00
Date Test: Not reported
Next Test Date: 10/23/2018
Pipe Model: Not reported
Modified By: BHYUKOWE
Last Modified: 05/29/2012

Equipment Records:

- B04 - Tank External Protection - Fiberglass
- C02 - Pipe Location - Underground/On-ground
- H01 - Tank Leak Detection - Interstitial - Electronic Monitoring
- I02 - Overfill - High Level Alarm
- D11 - Pipe Type - Flexible Piping
- F00 - Pipe External Protection - None
- K01 - Spill Prevention - Catch Basin
- G04 - Tank Secondary Containment - Double-Walled (Underground)
- I03 - Overfill - Automatic Shut-Off
- A00 - Tank Internal Protection - None
- J02 - Dispenser - Suction Dispenser
- E04 - Piping Secondary Containment - Double-Walled (Underground)
- L00 - Piping Leak Detection - None

Tank Number: CHA 1
Tank ID: 79557
Tank Status: Closed - In Place
Capacity Gallons: 2000
Install Date: Not reported
Date Tank Closed: 09/10/2003
Registered: True
Tank Location: Underground
Tank Type: Steel/carbon steel
Tank Type: Steel/carbon steel
Tightness Test Method: 20
Date Test: 12/11/2002

- Continued on next page -

Site Detail Report

Target Property: 331 MAIN STREET
POUGHKEEPSIE, NY 12601

JOB: NA

UST

EDR ID: U004062572 **DIST/DIR:** 0.161 West **ELEVATION:** 174 **MAP ID:** K44

NAME: DUTCHESS COUNTY COMPLEX

Rev: 04/02/2013

ADDRESS: 22 MARKET STREET
POUGHKEEPSIE, NY 12601
DUTCHESS

ID/Status: 3-600871 / Active
ID/Status: 3-600871

SOURCE: NY Department of Environmental Conservation

Next Test Date: Not reported
Pipe Model: Not reported
Modified By: dxliving
Last Modified: 05/11/2004

Equipment Records:

- I00 - Overfill - None
- D00 - Pipe Type - No Piping
- G00 - Tank Secondary Containment - None
- C00 - Pipe Location - No Piping
- F00 - Pipe External Protection - None
- H00 - Tank Leak Detection - None
- B00 - Tank External Protection - None
- A00 - Tank Internal Protection - None
- J02 - Dispenser - Suction Dispenser
- L09 - Piping Leak Detection - Exempt Suction Piping

Tank Number: CHA 2

Tank ID: 178708

Tank Status: In Service

Capacity Gallons: 2500

Install Date: 08/18/2003

Date Tank Closed: Not reported

Registered: True

Tank Location: Underground

Tank Type: Equivalent technology

Tank Type: Equivalent technology

Tightness Test Method: 00

Date Test: Not reported

Next Test Date: Not reported

Pipe Model: Not reported

Modified By: BHYUKOWE

Last Modified: 05/29/2012

Equipment Records:

- B04 - Tank External Protection - Fiberglass
- H05 - Tank Leak Detection - In-Tank System (ATG)
- L01 - Piping Leak Detection - Interstitial - Electronic Monitoring
- C02 - Pipe Location - Underground/On-ground
- H01 - Tank Leak Detection - Interstitial - Electronic Monitoring
- I02 - Overfill - High Level Alarm
- A03 - Tank Internal Protection - Fiberglass Liner (FRP)
- F04 - Pipe External Protection - Fiberglass
- K01 - Spill Prevention - Catch Basin
- D06 - Pipe Type - Fiberglass Reinforced Plastic (FRP)

- Continued on next page -

Site Detail Report

Target Property: 331 MAIN STREET
POUGHKEEPSIE, NY 12601

JOB: NA

UST

EDR ID: U004062572 **DIST/DIR:** 0.161 West **ELEVATION:** 174 **MAP ID:** K44

NAME: DUTCHESS COUNTY COMPLEX

Rev: 04/02/2013

ADDRESS: 22 MARKET STREET
POUGHKEEPSIE, NY 12601
DUTCHESS

ID/Status: 3-600871 / Active
ID/Status: 3-600871

SOURCE: NY Department of Environmental Conservation

E09 - Piping Secondary Containment - Modified Double-Walled (Aboveground)
G04 - Tank Secondary Containment - Double-Walled (Underground)
I03 - Overfill - Automatic Shut-Off
J02 - Dispenser - Suction Dispenser

Tank Number: COB 1
Tank ID: 79562
Tank Status: Closed - Removed
Capacity Gallons: 10000
Install Date: 12/01/1964
Date Tank Closed: 08/26/2003
Registered: True
Tank Location: Underground
Tank Type: Steel/carbon steel
Tank Type: Steel/carbon steel
Tightness Test Method: 20
Date Test: 06/01/1999
Next Test Date: Not reported
Pipe Model: Not reported
Modified By: dxliving
Last Modified: 05/10/2004

Equipment Records:
H00 - Tank Leak Detection - None
I00 - Overfill - None
A01 - Tank Internal Protection - Epoxy Liner
D00 - Pipe Type - No Piping
G00 - Tank Secondary Containment - None
C00 - Pipe Location - No Piping
F00 - Pipe External Protection - None
B00 - Tank External Protection - None
J02 - Dispenser - Suction Dispenser
L09 - Piping Leak Detection - Exempt Suction Piping

Tank Number: COB 2
Tank ID: 79563
Tank Status: Closed - Removed
Capacity Gallons: 4000
Install Date: 07/01/1981
Date Tank Closed: 11/01/1997
Registered: True
Tank Location: Underground

- Continued on next page -

Site Detail Report

Target Property: 331 MAIN STREET
POUGHKEEPSIE, NY 12601

JOB: NA

UST

EDR ID: U004062572 **DIST/DIR:** 0.161 West **ELEVATION:** 174 **MAP ID:** K44

NAME: DUTCHESS COUNTY COMPLEX

Rev: 04/02/2013

ADDRESS: 22 MARKET STREET
POUGHKEEPSIE, NY 12601
DUTCHESS

ID/Status: 3-600871 / Active
ID/Status: 3-600871

SOURCE: NY Department of Environmental Conservation

Tank Type: Steel/carbon steel
Tank Type: Steel/carbon steel
Tightness Test Method: NN
Date Test: Not reported
Next Test Date: Not reported
Pipe Model: Not reported
Modified By: TRANSLAT
Last Modified: 03/04/2004

Equipment Records:

I00 - Overfill - None
D00 - Pipe Type - No Piping
G00 - Tank Secondary Containment - None
C00 - Pipe Location - No Piping
F00 - Pipe External Protection - None
H00 - Tank Leak Detection - None
B00 - Tank External Protection - None
A00 - Tank Internal Protection - None

Tank Number: COB 3

Tank ID: 178702

Tank Status: In Service

Capacity Gallons: 10000

Install Date: 08/26/2003

Date Tank Closed: Not reported

Registered: True

Tank Location: Underground

Tank Type: Equivalent technology

Tank Type: Equivalent technology

Tightness Test Method: 00

Date Test: Not reported

Next Test Date: Not reported

Pipe Model: Not reported

Modified By: BHYUKOWE

Last Modified: 05/29/2012

Equipment Records:

B04 - Tank External Protection - Fiberglass
L01 - Piping Leak Detection - Interstitial - Electronic Monitoring
C02 - Pipe Location - Underground/On-ground
H01 - Tank Leak Detection - Interstitial - Electronic Monitoring
I02 - Overfill - High Level Alarm
D00 - Pipe Type - No Piping
A03 - Tank Internal Protection - Fiberglass Liner (FRP)
F04 - Pipe External Protection - Fiberglass

- Continued on next page -

Site Detail Report

Target Property: 331 MAIN STREET
POUGHKEEPSIE, NY 12601

JOB: NA

UST

EDR ID: U004062572 **DIST/DIR:** 0.161 West **ELEVATION:** 174 **MAP ID:** K44

NAME: DUTCHESS COUNTY COMPLEX

Rev: 04/02/2013

ADDRESS: 22 MARKET STREET
POUGHKEEPSIE, NY 12601
DUTCHESS

ID/Status: 3-600871 / Active
ID/Status: 3-600871

SOURCE: NY Department of Environmental Conservation

I04 - Overfill - Product Level Gauge (A/G)
E09 - Piping Secondary Containment - Modified Double-Walled
(Aboveground)
G04 - Tank Secondary Containment - Double-Walled (Underground)
J02 - Dispenser - Suction Dispenser

Site Detail Report

Target Property: 331 MAIN STREET
POUGHKEEPSIE, NY 12601

JOB: NA

UST

EDR ID: U004061746 **DIST/DIR:** 0.163 West **ELEVATION:** 172 **MAP ID:** K47

NAME: 33 MARKET STREET (VACANT)

Rev: 04/02/2013

ADDRESS: 33 MARKET STREET
POUGHKEEPSIE, NY 12590
DUTCHESS

ID/Status: 3-601711 / Unregulated
ID/Status: 3-601711

SOURCE: NY Department of Environmental Conservation

UST:

Id/Status: 3-601711 / Unregulated

Program Type: PBS

Region: STATE

DEC Region: 3

Expiration Date: N/A

UTM X: 589920.64858000004

UTM Y: 4605666.9287599996

Affiliation Records:

Site Id: 338998

Affiliation Type: Facility Owner

Company Name: CENGIZ CENG

Contact Type: OWNER

Contact Name: CENGIZ CENG

Address1: 5 HARBOR HILL ROAD

Address2: Not reported

City: WAPPINGERS FALLS

State: NY

Zip Code: 12590

Country Code: 001

Phone: (845) 462-7302

E-Mail: Not reported

Fax Number: Not reported

Modified By: rxamato

Date Last Modified: 8/13/2008

Site Id: 338998

Affiliation Type: Mail Contact

Company Name: Not reported

Contact Type: Not reported

Contact Name: CENGIZ CENG

Address1: 5 HARBOR HILL ROAD

Address2: Not reported

City: WAPPINGERS FALLS

State: NY

Zip Code: 12590

Country Code: 001

Phone: (845) 462-7302

E-Mail: Not reported

Fax Number: Not reported

Modified By: BHYUKOWE

Date Last Modified: 3/17/2005

Site Id: 338998

- Continued on next page -

Site Detail Report

Target Property: 331 MAIN STREET
POUGHKEEPSIE, NY 12601

JOB: NA

UST

EDR ID: U004061746 **DIST/DIR:** 0.163 West **ELEVATION:** 172 **MAP ID:** K47

NAME: 33 MARKET STREET (VACANT)

Rev: 04/02/2013

ADDRESS: 33 MARKET STREET
POUGHKEEPSIE, NY 12590
DUTCHESS

ID/Status: 3-601711 / Unregulated
ID/Status: 3-601711

SOURCE: NY Department of Environmental Conservation

Affiliation Type: On-Site Operator
Company Name: 33 MARKET STREET (VACANT)
Contact Type: Not reported
Contact Name: NONE
Address1: Not reported
Address2: Not reported
City: Not reported
State: NN
Zip Code: Not reported
Country Code: 001
Phone: Not reported
EMail: Not reported
Fax Number: Not reported
Modified By: BHYUKOWE
Date Last Modified: 3/17/2005

Site Id: 338998
Affiliation Type: Emergency Contact
Company Name: CENGIZ CENG
Contact Type: Not reported
Contact Name: CENGIZ CENG
Address1: Not reported
Address2: Not reported
City: Not reported
State: NN
Zip Code: Not reported
Country Code: 999
Phone: (914) 475-2188
EMail: Not reported
Fax Number: Not reported
Modified By: rxamato
Date Last Modified: 8/13/2008

Tank Info:

Tank Number: 1
Tank ID: 182494
Tank Status: Closed - Removed
Capacity Gallons: 4000
Install Date: Not reported
Date Tank Closed: 05/12/2005
Registered: True
Tank Location: Underground
Tank Type: Steel/carbon steel

- Continued on next page -

Site Detail Report

Target Property: 331 MAIN STREET
POUGHKEEPSIE, NY 12601

JOB: NA

UST

EDR ID: U004061746 **DIST/DIR:** 0.163 West **ELEVATION:** 172 **MAP ID:** K47

NAME: 33 MARKET STREET (VACANT)

Rev: 04/02/2013

ADDRESS: 33 MARKET STREET
POUGHKEEPSIE, NY 12590
DUTCHESS

ID/Status: 3-601711 / Unregulated
ID/Status: 3-601711

SOURCE: NY Department of Environmental Conservation

Tank Type: Steel/carbon steel
Tightness Test Method: 00
Date Test: Not reported
Next Test Date: Not reported
Pipe Model: Not reported
Modified By: BHYUKOWE
Last Modified: 09/30/2008

Equipment Records:

A00 - Tank Internal Protection - None
D01 - Pipe Type - Steel/Carbon Steel/Iron
E00 - Piping Secondary Containment - None
F01 - Pipe External Protection - Painted/Asphalt Coating
H00 - Tank Leak Detection - None
B01 - Tank External Protection - Painted/Asphalt Coating
K00 - Spill Prevention - None
C02 - Pipe Location - Underground/On-ground
G00 - Tank Secondary Containment - None
J00 - Dispenser - None
I00 - Overfill - None
L00 - Piping Leak Detection - None

Tank Number: 2
Tank ID: 182495
Tank Status: Closed - Removed
Capacity Gallons: 4000
Install Date: Not reported
Date Tank Closed: 05/12/2005
Registered: True
Tank Location: Underground
Tank Type: Steel/carbon steel
Tank Type: Steel/carbon steel
Tightness Test Method: 00
Date Test: Not reported
Next Test Date: Not reported
Pipe Model: Not reported
Modified By: BHYUKOWE
Last Modified: 09/30/2008

Equipment Records:

E00 - Piping Secondary Containment - None
F01 - Pipe External Protection - Painted/Asphalt Coating
H00 - Tank Leak Detection - None
B01 - Tank External Protection - Painted/Asphalt Coating
K00 - Spill Prevention - None

- Continued on next page -

Site Detail Report

Target Property: 331 MAIN STREET
POUGHKEEPSIE, NY 12601

JOB: NA

UST

EDR ID: U004061746 **DIST/DIR:** 0.163 West **ELEVATION:** 172 **MAP ID:** K47

NAME: 33 MARKET STREET (VACANT)

Rev: 04/02/2013

ADDRESS: 33 MARKET STREET
POUGHKEEPSIE, NY 12590
DUTCHESS

ID/Status: 3-601711 / Unregulated
ID/Status: 3-601711

SOURCE: NY Department of Environmental Conservation

C02 - Pipe Location - Underground/On-ground
A00 - Tank Internal Protection - None
D01 - Pipe Type - Steel/Carbon Steel/Iron
G00 - Tank Secondary Containment - None
J00 - Dispenser - None
I00 - Overfill - None
L00 - Piping Leak Detection - None

Tank Number: 3
Tank ID: 182496
Tank Status: Closed - Removed
Capacity Gallons: 2000
Install Date: Not reported
Date Tank Closed: 05/12/2005
Registered: True
Tank Location: Underground
Tank Type: Steel/carbon steel
Tank Type: Steel/carbon steel
Tightness Test Method: 00
Date Test: Not reported
Next Test Date: Not reported
Pipe Model: Not reported
Modified By: BHYUKOWE
Last Modified: 09/30/2008

Equipment Records:
E00 - Piping Secondary Containment - None
F01 - Pipe External Protection - Painted/Asphalt Coating
H00 - Tank Leak Detection - None
B01 - Tank External Protection - Painted/Asphalt Coating
K00 - Spill Prevention - None
C02 - Pipe Location - Underground/On-ground
A00 - Tank Internal Protection - None
D01 - Pipe Type - Steel/Carbon Steel/Iron
G00 - Tank Secondary Containment - None
J00 - Dispenser - None
I00 - Overfill - None
L00 - Piping Leak Detection - None

Tank Number: 4
Tank ID: 208176
Tank Status: Closed - Removed
Capacity Gallons: 2000

- Continued on next page -

Site Detail Report

Target Property: 331 MAIN STREET
POUGHKEEPSIE, NY 12601

JOB: NA

UST

EDR ID: U004061746 **DIST/DIR:** 0.163 West **ELEVATION:** 172 **MAP ID:** K47

NAME: 33 MARKET STREET (VACANT)

Rev: 04/02/2013

ADDRESS: 33 MARKET STREET
POUGHKEEPSIE, NY 12590
DUTCHESS

ID/Status: 3-601711 / Unregulated
ID/Status: 3-601711

SOURCE: NY Department of Environmental Conservation

Install Date: Not reported
Date Tank Closed: 05/12/2005
Registered: True
Tank Location: Underground
Tank Type: Steel/carbon steel
Tank Type: Steel/carbon steel
Tightness Test Method: 00
Date Test: Not reported
Next Test Date: Not reported
Pipe Model: Not reported
Modified By: BHYUKOWE
Last Modified: 09/30/2008

Equipment Records:

E00 - Piping Secondary Containment - None
F01 - Pipe External Protection - Painted/Asphalt Coating
K00 - Spill Prevention - None
B01 - Tank External Protection - Painted/Asphalt Coating
H00 - Tank Leak Detection - None
C02 - Pipe Location - Underground/On-ground
A00 - Tank Internal Protection - None
D01 - Pipe Type - Steel/Carbon Steel/Iron
G00 - Tank Secondary Containment - None
J00 - Dispenser - None
I00 - Overfill - None
L00 - Piping Leak Detection - None

Tank Number: 5
Tank ID: 208177
Tank Status: Closed - Removed
Capacity Gallons: 1000
Install Date: Not reported
Date Tank Closed: 05/12/2005
Registered: True
Tank Location: Underground
Tank Type: Steel/carbon steel
Tank Type: Steel/carbon steel
Tightness Test Method: NN
Date Test: Not reported
Next Test Date: Not reported
Pipe Model: Not reported
Modified By: BHYUKOWE
Last Modified: 09/30/2008

- Continued on next page -

Site Detail Report

Target Property: 331 MAIN STREET
POUGHKEEPSIE, NY 12601

JOB: NA

UST

EDR ID: U004061746 **DIST/DIR:** 0.163 West **ELEVATION:** 172 **MAP ID:** K47

NAME: 33 MARKET STREET (VACANT)

Rev: 04/02/2013

ADDRESS: 33 MARKET STREET
POUGHKEEPSIE, NY 12590
DUTCHESS

ID/Status: 3-601711 / Unregulated
ID/Status: 3-601711

SOURCE: NY Department of Environmental Conservation

Equipment Records:

- B01 - Tank External Protection - Painted/Asphalt Coating
- C00 - Pipe Location - No Piping
- F00 - Pipe External Protection - None
- E00 - Piping Secondary Containment - None
- H00 - Tank Leak Detection - None
- A00 - Tank Internal Protection - None
- K00 - Spill Prevention - None
- D00 - Pipe Type - No Piping
- G00 - Tank Secondary Containment - None
- J00 - Dispenser - None
- I00 - Overfill - None
- L00 - Piping Leak Detection - None

Site Detail Report

Target Property: 331 MAIN STREET
POUGHKEEPSIE, NY 12601

JOB: NA

UST

EDR ID: U003749743 **DIST/DIR:** 0.166 WNW **ELEVATION:** 173 **MAP ID:** M49

NAME: GSA **Rev:** 04/02/2013
ADDRESS: 235 MAIN STREET ID/Status: 3-601437 / Unregulated
POUGHKEEPSIE, NY 12602 ID/Status: 3-601437
DUTCHESS
SOURCE: NY Department of Environmental Conservation

UST:
Id/Status: 3-601437 / Unregulated
Program Type: PBS
Region: STATE
DEC Region: 3
Expiration Date: N/A
UTM X: 589100.5468000001
UTM Y: 4617495.6314300001

Affiliation Records:
Site Id: 34545
Affiliation Type: Facility Owner
Company Name: POUGHKEEPSIE FINANCIAL PLAZA
Contact Type: Not reported
Contact Name: Not reported
Address1: PO BOX 151
Address2: Not reported
City: POUGHKEEPSIE
State: NY
Zip Code: 12602
Country Code: 001
Phone: (914) 334-9898
EMail: Not reported
Fax Number: Not reported
Modified By: TRANSLAT
Date Last Modified: 3/4/2004

Site Id: 34545
Affiliation Type: Mail Contact
Company Name: TANKTITE, INC.
Contact Type: Not reported
Contact Name: STEPHANIE MUNSON
Address1: 1551 GREENWOOD LAKE TPKE.
Address2: Not reported
City: HEWITT
State: NJ
Zip Code: 07421
Country Code: 001
Phone: (973) 728-8855
EMail: Not reported
Fax Number: Not reported
Modified By: TRANSLAT
Date Last Modified: 3/4/2004

Site Id: 34545

- Continued on next page -

Site Detail Report

Target Property: 331 MAIN STREET
POUGHKEEPSIE, NY 12601

JOB: NA

UST

EDR ID: U003749743 **DIST/DIR:** 0.166 WNW **ELEVATION:** 173 **MAP ID:** M49

NAME: GSA **Rev:** 04/02/2013
ADDRESS: 235 MAIN STREET ID/Status: 3-601437 / Unregulated
POUGHKEEPSIE, NY 12602 ID/Status: 3-601437
DUTCHESS
SOURCE: NY Department of Environmental Conservation

Affiliation Type: On-Site Operator
Company Name: GSA
Contact Type: Not reported
Contact Name: BRUNO
Address1: Not reported
Address2: Not reported
City: Not reported
State: NN
Zip Code: Not reported
Country Code: 001
Phone: (914) 334-9898
EMail: Not reported
Fax Number: Not reported
Modified By: TRANSLAT
Date Last Modified: 3/4/2004

Site Id: 34545
Affiliation Type: Emergency Contact
Company Name: POUGHKEEPSIE FINANCIAL PLAZA
Contact Type: Not reported
Contact Name: S. MUNSON
Address1: Not reported
Address2: Not reported
City: Not reported
State: NN
Zip Code: Not reported
Country Code: 001
Phone: (973) 728-8855
EMail: Not reported
Fax Number: Not reported
Modified By: TRANSLAT
Date Last Modified: 3/4/2004

Tank Info:

Tank Number: 1
Tank ID: 82373
Tank Status: Closed - In Place
Capacity Gallons: 5000
Install Date: 01/01/1977
Date Tank Closed: 07/25/2000
Registered: True
Tank Location: Underground
Tank Type: Steel/carbon steel

- Continued on next page -

Site Detail Report

Target Property: 331 MAIN STREET
POUGHKEEPSIE, NY 12601

JOB: NA

UST

EDR ID: U003749743 **DIST/DIR:** 0.166 WNW **ELEVATION:** 173 **MAP ID:** M49

NAME: GSA

Rev: 04/02/2013

ADDRESS: 235 MAIN STREET
POUGHKEEPSIE, NY 12602
DUTCHESS

ID/Status: 3-601437 / Unregulated
ID/Status: 3-601437

SOURCE: NY Department of Environmental Conservation

Tank Type: Steel/carbon steel
Tightness Test Method: NN
Date Test: Not reported
Next Test Date: Not reported
Pipe Model: Not reported
Modified By: TRANSLAT
Last Modified: 03/04/2004

Equipment Records:

- G00 - Tank Secondary Containment - None
- I00 - Overfill - None
- F00 - Pipe External Protection - None
- A00 - Tank Internal Protection - None
- D10 - Pipe Type - Copper
- J02 - Dispenser - Suction Dispenser
- H00 - Tank Leak Detection - None
- C02 - Pipe Location - Underground/On-ground
- B00 - Tank External Protection - None

Site Detail Report

Target Property: 331 MAIN STREET
POUGHKEEPSIE, NY 12601

JOB: NA

UST

EDR ID: U004067715 **DIST/DIR:** 0.180 NW **ELEVATION:** 174 **MAP ID:** N56

NAME: CITY OF POUGHKEEPSIE **Rev:** 04/02/2013
ADDRESS: 41 CIVIC CENTER PLAZA ID/Status: 3-601850 / Unregulated
POUGHKEEPSIE, NY 12601 ID/Status: 3-601850
DUTCHESS
SOURCE: NY Department of Environmental Conservation

UST:
Id/Status: 3-601850 / Unregulated
Program Type: PBS
Region: STATE
DEC Region: 3
Expiration Date: N/A
UTM X: 589149.23314999999
UTM Y: 4617573.1336300001

Affiliation Records:
Site Id: 371385
Affiliation Type: Facility Owner
Company Name: CITY OF POUGHKEEPSIE
Contact Type: SUPT. OF PUBLIC WORKS
Contact Name: STEVE MIKO
Address1: PO BOX 300
Address2: Not reported
City: POUGHKEEPSIE
State: NY
Zip Code: 12602
Country Code: 001
Phone: (845) 451-4111
EMail: Not reported
Fax Number: Not reported
Modified By: jpcummin
Date Last Modified: 7/9/2008

Site Id: 371385
Affiliation Type: Mail Contact
Company Name: CITY OF POUGHKEEPSIE
Contact Type: SUPT. OF PUBLIC WORKS
Contact Name: STEVE MIKO
Address1: PO BOX 300
Address2: Not reported
City: POUGHKEEPSIE
State: NY
Zip Code: 12602
Country Code: 001
Phone: (845) 451-4111
EMail: Not reported
Fax Number: Not reported
Modified By: jpcummin
Date Last Modified: 7/9/2008

Site Id: 371385

- Continued on next page -

Site Detail Report

Target Property: 331 MAIN STREET
POUGHKEEPSIE, NY 12601

JOB: NA

UST

EDR ID: U004067715 **DIST/DIR:** 0.180 NW **ELEVATION:** 174 **MAP ID:** N56

NAME: CITY OF POUGHKEEPSIE **Rev:** 04/02/2013
ADDRESS: 41 CIVIC CENTER PLAZA ID/Status: 3-601850 / Unregulated
POUGHKEEPSIE, NY 12601 ID/Status: 3-601850
DUTCHESS
SOURCE: NY Department of Environmental Conservation

Affiliation Type: On-Site Operator
Company Name: CITY OF POUGHKEEPSIE
Contact Type: Not reported
Contact Name: STEVE MIKO
Address1: Not reported
Address2: Not reported
City: Not reported
State: NN
Zip Code: Not reported
Country Code: 999
Phone: (845) 451-4111
EMail: Not reported
Fax Number: Not reported
Modified By: jpcummin
Date Last Modified: 7/9/2008

Site Id: 371385
Affiliation Type: Emergency Contact
Company Name: CITY OF POUGHKEEPSIE
Contact Type: Not reported
Contact Name: STEVE MIKO
Address1: Not reported
Address2: Not reported
City: Not reported
State: NN
Zip Code: Not reported
Country Code: 999
Phone: (845) 451-4111
EMail: Not reported
Fax Number: Not reported
Modified By: jpcummin
Date Last Modified: 7/9/2008

Tank Info:

Tank Number: 0001
Tank ID: 213874
Tank Status: Closed - Removed
Capacity Gallons: 500
Install Date: 11/07/2006
Date Tank Closed: Not reported
Registered: True
Tank Location: Underground
Tank Type: Steel/carbon steel

- Continued on next page -

Site Detail Report

Target Property: 331 MAIN STREET
POUGHKEEPSIE, NY 12601

JOB: NA

UST

EDR ID: U004067715 **DIST/DIR:** 0.180 NW **ELEVATION:** 174 **MAP ID:** N56

NAME: CITY OF POUGHKEEPSIE

Rev: 04/02/2013

ADDRESS: 41 CIVIC CENTER PLAZA
POUGHKEEPSIE, NY 12601
DUTCHESS

ID/Status: 3-601850 / Unregulated
ID/Status: 3-601850

SOURCE: NY Department of Environmental Conservation

Tank Type: Steel/carbon steel
Tightness Test Method: 00
Date Test: Not reported
Next Test Date: Not reported
Pipe Model: Not reported
Modified By: BHYUKOWE
Last Modified: 01/12/2009

Equipment Records:

- I00 - Overfill - None
- K00 - Spill Prevention - None
- D00 - Pipe Type - No Piping
- G00 - Tank Secondary Containment - None
- J00 - Dispenser - None
- B01 - Tank External Protection - Painted/Asphalt Coating
- C00 - Pipe Location - No Piping
- F00 - Pipe External Protection - None
- A00 - Tank Internal Protection - None
- E00 - Piping Secondary Containment - None
- H00 - Tank Leak Detection - None
- L00 - Piping Leak Detection - None

Site Detail Report

Target Property: 331 MAIN STREET
POUGHKEEPSIE, NY 12601

JOB: NA

UST

EDR ID: U000414387 **DIST/DIR:** 0.181 ESE **ELEVATION:** 181 **MAP ID:** P58

NAME: NEW YORK TELEPHONE **Rev:** 04/02/2013
ADDRESS: 412 MAIN ST ID/Status: 3-183970 / Unregulated
POUGHKEEPSIE, NY 12601 ID/Status: 3-183970
DUTCHESS
SOURCE: NY Department of Environmental Conservation

UST:
Id/Status: 3-183970 / Unregulated
Program Type: PBS
Region: STATE
DEC Region: 3
Expiration Date: N/A
UTM X: 589611.98783999996
UTM Y: 4617242.5032000002

Affiliation Records:
Site Id: 32887
Affiliation Type: On-Site Operator
Company Name: NEW YORK TELEPHONE
Contact Type: Not reported
Contact Name: NEW YORK TELEPHONE
Address1: Not reported
Address2: Not reported
City: Not reported
State: NN
Zip Code: Not reported
Country Code: 001
Phone: (718) 330-8383
EMail: Not reported
Fax Number: Not reported
Modified By: TRANSLAT
Date Last Modified: 3/4/2004

Site Id: 32887
Affiliation Type: Facility Owner
Company Name: NEW YORK TELEPHONE
Contact Type: Not reported
Contact Name: Not reported
Address1: 158 STATE ST ROOM 400A
Address2: Not reported
City: ALBANY
State: NY
Zip Code: 12207
Country Code: 001
Phone: (718) 330-8383
EMail: Not reported
Fax Number: Not reported
Modified By: TRANSLAT
Date Last Modified: 3/4/2004

Site Id: 32887

- Continued on next page -

Site Detail Report

Target Property: 331 MAIN STREET
POUGHKEEPSIE, NY 12601

JOB: NA

UST

EDR ID: U000414387 **DIST/DIR:** 0.181 ESE **ELEVATION:** 181 **MAP ID:** P58

NAME: NEW YORK TELEPHONE **Rev:** 04/02/2013
ADDRESS: 412 MAIN ST ID/Status: 3-183970 / Unregulated
POUGHKEEPSIE, NY 12601 ID/Status: 3-183970
DUTCHESS
SOURCE: NY Department of Environmental Conservation

Affiliation Type: Mail Contact
Company Name: NEW YORK TELEPHONE
Contact Type: Not reported
Contact Name: MIKE MULLANEY
Address1: 158 STATE ST
Address2: ROOM 400A
City: ALBANY
State: NY
Zip Code: 12207
Country Code: 001
Phone: (518) 471-8219
EMail: Not reported
Fax Number: Not reported
Modified By: TRANSLAT
Date Last Modified: 3/4/2004

Site Id: 32887
Affiliation Type: Emergency Contact
Company Name: NEW YORK TELEPHONE
Contact Type: Not reported
Contact Name: MIKE MULLANEY
Address1: Not reported
Address2: Not reported
City: Not reported
State: NN
Zip Code: Not reported
Country Code: 001
Phone: (718) 330-8383
EMail: Not reported
Fax Number: Not reported
Modified By: TRANSLAT
Date Last Modified: 3/4/2004

Tank Info:

Tank Number: 1
Tank ID: 73104
Tank Status: Closed - Removed
Capacity Gallons: 3000
Install Date: Not reported
Date Tank Closed: 06/01/1987
Registered: True
Tank Location: Underground
Tank Type: Steel/carbon steel

- Continued on next page -

Site Detail Report

Target Property: 331 MAIN STREET
POUGHKEEPSIE, NY 12601

JOB: NA

UST

EDR ID: U000414387 **DIST/DIR:** 0.181 ESE **ELEVATION:** 181 **MAP ID:** P58

NAME: NEW YORK TELEPHONE

Rev: 04/02/2013

ADDRESS: 412 MAIN ST
POUGHKEEPSIE, NY 12601
DUTCHESS

ID/Status: 3-183970 / Unregulated
ID/Status: 3-183970

SOURCE: NY Department of Environmental Conservation

Tank Type: Steel/carbon steel
Tightness Test Method: NN
Date Test: Not reported
Next Test Date: Not reported
Pipe Model: Not reported
Modified By: TRANSLAT
Last Modified: 03/04/2004

Equipment Records:

- I00 - Overfill - None
- A00 - Tank Internal Protection - None
- D01 - Pipe Type - Steel/Carbon Steel/Iron
- J02 - Dispenser - Suction Dispenser
- G00 - Tank Secondary Containment - None
- C00 - Pipe Location - No Piping
- F00 - Pipe External Protection - None
- B00 - Tank External Protection - None
- H00 - Tank Leak Detection - None

Site Detail Report

Target Property: 331 MAIN STREET
POUGHKEEPSIE, NY 12601

JOB: NA

UST

EDR ID: U000414334 **DIST/DIR:** 0.185 East **ELEVATION:** 168 **MAP ID:** 59

NAME: GETTY #00179 **Rev:** 04/02/2013
ADDRESS: 355 MILL STREET ID/Status: 3-175099 / Unregulated
POUGHKEEPSIE, NY 12601 ID/Status: 3-175099
DUTCHESS
SOURCE: NY Department of Environmental Conservation

UST:
Id/Status: 3-175099 / Unregulated
Program Type: PBS
Region: STATE
DEC Region: 3
Expiration Date: N/A
UTM X: 589654.85546999995
UTM Y: 4617401.2752999999

Affiliation Records:
Site Id: 32603
Affiliation Type: Mail Contact
Company Name: GETTY PETROLEUM MARKETING INC.
Contact Type: ENV COMPLIANCE MGR
Contact Name: SCOTT HANLEY
Address1: 1500 HEMPSTEAD TURNPIKE
Address2: Not reported
City: EAST MEADOW
State: NY
Zip Code: 11554
Country Code: 001
Phone: (516) 542-4900
EMail: Not reported
Fax Number: Not reported
Modified By: NRLOMBAR
Date Last Modified: 10/4/2011

Site Id: 32603
Affiliation Type: Emergency Contact
Company Name: GETTY PETROLEUM MARKETING INC.
Contact Type: Not reported
Contact Name: SCOTT HANLEY
Address1: Not reported
Address2: Not reported
City: Not reported
State: NN
Zip Code: Not reported
Country Code: 999
Phone: (718) 324-5110
EMail: Not reported
Fax Number: Not reported
Modified By: NRLOMBAR
Date Last Modified: 10/4/2011

Site Id: 32603

- Continued on next page -

Site Detail Report

Target Property: 331 MAIN STREET
POUGHKEEPSIE, NY 12601

JOB: NA

UST

EDR ID: U000414334 **DIST/DIR:** 0.185 East **ELEVATION:** 168 **MAP ID:** 59

NAME: GETTY #00179 **Rev:** 04/02/2013
ADDRESS: 355 MILL STREET ID/Status: 3-175099 / Unregulated
POUGHKEEPSIE, NY 12601 ID/Status: 3-175099
DUTCHESS
SOURCE: NY Department of Environmental Conservation

Affiliation Type: Facility Owner
Company Name: GETTY PETROLEUM MARKETING INC.
Contact Type: DIR. ENV. SVCS
Contact Name: PATRICK DUNN
Address1: 1500 HEMPSTEAD TURNPIKE
Address2: Not reported
City: EAST MEADOW
State: NY
Zip Code: 11554
Country Code: 001
Phone: (516) 542-4900
EMail: Not reported
Fax Number: Not reported
Modified By: jpcummin
Date Last Modified: 6/25/2008

Site Id: 32603
Affiliation Type: On-Site Operator
Company Name: GETTY #00179
Contact Type: Not reported
Contact Name: NARINDERJIT BHATTI/HARCHAM GARCHA
Address1: Not reported
Address2: Not reported
City: Not reported
State: NN
Zip Code: Not reported
Country Code: 001
Phone: (845) 473-1422
EMail: Not reported
Fax Number: Not reported
Modified By: BHYUKOWE
Date Last Modified: 1/3/2008

Tank Info:

Tank Number: 1
Tank ID: 72061
Tank Status: Closed - Removed
Capacity Gallons: 8000
Install Date: 05/01/1979
Date Tank Closed: 05/18/2007
Registered: True
Tank Location: Underground
Tank Type: Equivalent technology

- Continued on next page -

Site Detail Report

Target Property: 331 MAIN STREET
POUGHKEEPSIE, NY 12601

JOB: NA

UST

EDR ID: U000414334 **DIST/DIR:** 0.185 East **ELEVATION:** 168 **MAP ID:** 59

NAME: GETTY #00179 **Rev:** 04/02/2013
ADDRESS: 355 MILL STREET ID/Status: 3-175099 / Unregulated
POUGHKEEPSIE, NY 12601 ID/Status: 3-175099
DUTCHESS
SOURCE: NY Department of Environmental Conservation

Tank Type: Equivalent technology
Tightness Test Method: 21
Date Test: 05/16/2002
Next Test Date: Not reported
Pipe Model: Not reported
Modified By: BHYUKOWE
Last Modified: 01/03/2008

Equipment Records:
I03 - Overfill - Automatic Shut-Off
C02 - Pipe Location - Underground/On-ground
G00 - Tank Secondary Containment - None
H99 - Tank Leak Detection - Other
B04 - Tank External Protection - Fiberglass
A03 - Tank Internal Protection - Fiberglass Liner (FRP)
F04 - Pipe External Protection - Fiberglass
K01 - Spill Prevention - Catch Basin
D06 - Pipe Type - Fiberglass Reinforced Plastic (FRP)
J02 - Dispenser - Suction Dispenser

Tank Number: 2
Tank ID: 72062
Tank Status: Closed - Removed
Capacity Gallons: 8000
Install Date: 05/01/1979
Date Tank Closed: 05/18/2007
Registered: True
Tank Location: Underground
Tank Type: Equivalent technology
Tank Type: Equivalent technology
Tightness Test Method: 21
Date Test: 05/16/2002
Next Test Date: Not reported
Pipe Model: Not reported
Modified By: BHYUKOWE
Last Modified: 01/03/2008

Equipment Records:
I03 - Overfill - Automatic Shut-Off
C02 - Pipe Location - Underground/On-ground
G00 - Tank Secondary Containment - None
H99 - Tank Leak Detection - Other
B04 - Tank External Protection - Fiberglass
A03 - Tank Internal Protection - Fiberglass Liner (FRP)
F04 - Pipe External Protection - Fiberglass

- Continued on next page -

Site Detail Report

Target Property: 331 MAIN STREET
POUGHKEEPSIE, NY 12601

JOB: NA

UST

EDR ID: U000414334 **DIST/DIR:** 0.185 East **ELEVATION:** 168 **MAP ID:** 59

NAME: GETTY #00179

Rev: 04/02/2013

ADDRESS: 355 MILL STREET
POUGHKEEPSIE, NY 12601
DUTCHESS

ID/Status: 3-175099 / Unregulated
ID/Status: 3-175099

SOURCE: NY Department of Environmental Conservation

K01 - Spill Prevention - Catch Basin
D06 - Pipe Type - Fiberglass Reinforced Plastic (FRP)
J02 - Dispenser - Suction Dispenser

Tank Number: 3
Tank ID: 72063
Tank Status: Closed - Removed
Capacity Gallons: 8000
Install Date: 05/01/1979
Date Tank Closed: 05/18/2007
Registered: True
Tank Location: Underground
Tank Type: Equivalent technology
Tank Type: Equivalent technology
Tightness Test Method: 21
Date Test: 05/16/2002
Next Test Date: Not reported
Pipe Model: Not reported
Modified By: BHYUKOWE
Last Modified: 01/03/2008

Equipment Records:

I03 - Overfill - Automatic Shut-Off
C02 - Pipe Location - Underground/On-ground
G00 - Tank Secondary Containment - None
H99 - Tank Leak Detection - Other
B04 - Tank External Protection - Fiberglass
A03 - Tank Internal Protection - Fiberglass Liner (FRP)
F04 - Pipe External Protection - Fiberglass
K01 - Spill Prevention - Catch Basin
D06 - Pipe Type - Fiberglass Reinforced Plastic (FRP)
J02 - Dispenser - Suction Dispenser

Site Detail Report

Target Property: 331 MAIN STREET
POUGHKEEPSIE, NY 12601

JOB: NA

UST

EDR ID: U004079310 **DIST/DIR:** 0.191 NNW **ELEVATION:** 175 **MAP ID:** Q60

NAME: FIRST BAPTIST CHURCH **Rev:** 04/02/2013
ADDRESS: 260 MILL STREET ID/Status: 3-600171 / Unregulated
POUGHKEEPSIE, NY 12601 ID/Status: 3-600171
DUTCHESS
SOURCE: NY Department of Environmental Conservation

UST:
Id/Status: 3-600171 / Unregulated
Program Type: PBS
Region: STATE
DEC Region: 3
Expiration Date: N/A
UTM X: 589208.22152000002
UTM Y: 4617623.00468000002

Affiliation Records:
Site Id: 33845
Affiliation Type: Facility Owner
Company Name: FIRST BAPTIST CHURCH
Contact Type: Not reported
Contact Name: Not reported
Address1: 260 MILL STREET
Address2: Not reported
City: POUGHKEEPSIE
State: NY
Zip Code: 12601
Country Code: 001
Phone: (914) 454-1340
EMail: Not reported
Fax Number: Not reported
Modified By: TRANSLAT
Date Last Modified: 3/4/2004

Site Id: 33845
Affiliation Type: Mail Contact
Company Name: FIRST BAPTIST CHURCH
Contact Type: Not reported
Contact Name: BOARD OF TRUSTEES
Address1: 260 MILL STREET
Address2: Not reported
City: POUGHKEEPSIE
State: NY
Zip Code: 12601
Country Code: 001
Phone: (914) 454-1340
EMail: Not reported
Fax Number: Not reported
Modified By: TRANSLAT
Date Last Modified: 3/4/2004

Site Id: 33845

- Continued on next page -

Site Detail Report

Target Property: 331 MAIN STREET
POUGHKEEPSIE, NY 12601

JOB: NA

UST

EDR ID: U004079310 **DIST/DIR:** 0.191 NNW **ELEVATION:** 175 **MAP ID:** Q60

NAME: FIRST BAPTIST CHURCH

Rev: 04/02/2013

ADDRESS: 260 MILL STREET
POUGHKEEPSIE, NY 12601
DUTCHESS

ID/Status: 3-600171 / Unregulated
ID/Status: 3-600171

SOURCE: NY Department of Environmental Conservation

Affiliation Type: On-Site Operator
Company Name: FIRST BAPTIST CHURCH
Contact Type: Not reported
Contact Name: JOHN BRODERICK
Address1: Not reported
Address2: Not reported
City: Not reported
State: NN
Zip Code: Not reported
Country Code: 001
Phone: (914) 454-1340
EMail: Not reported
Fax Number: Not reported
Modified By: TRANSLAT
Date Last Modified: 3/4/2004

Site Id: 33845
Affiliation Type: Emergency Contact
Company Name: FIRST BAPTIST CHURCH
Contact Type: Not reported
Contact Name: JOHN BRODERICK
Address1: Not reported
Address2: Not reported
City: Not reported
State: NN
Zip Code: Not reported
Country Code: 001
Phone: (914) 454-1340
EMail: Not reported
Fax Number: Not reported
Modified By: TRANSLAT
Date Last Modified: 3/4/2004

Tank Info:

Tank Number: 1
Tank ID: 77240
Tank Status: Closed - Removed
Capacity Gallons: 1500
Install Date: 12/01/1956
Date Tank Closed: 05/01/1992
Registered: True
Tank Location: Underground
Tank Type: Steel/carbon steel

- Continued on next page -

Site Detail Report

Target Property: 331 MAIN STREET
POUGHKEEPSIE, NY 12601

JOB: NA

UST

EDR ID: U004079310 **DIST/DIR:** 0.191 NNW **ELEVATION:** 175 **MAP ID:** Q60

NAME: FIRST BAPTIST CHURCH

Rev: 04/02/2013

ADDRESS: 260 MILL STREET
POUGHKEEPSIE, NY 12601
DUTCHESS

ID/Status: 3-600171 / Unregulated
ID/Status: 3-600171

SOURCE: NY Department of Environmental Conservation

Tank Type: Steel/carbon steel
Tightness Test Method: NN
Date Test: Not reported
Next Test Date: Not reported
Pipe Model: Not reported
Modified By: TRANSLAT
Last Modified: 03/04/2004

Equipment Records:

- G00 - Tank Secondary Containment - None
- I00 - Overfill - None
- F00 - Pipe External Protection - None
- B00 - Tank External Protection - None
- A00 - Tank Internal Protection - None
- D02 - Pipe Type - Galvanized Steel
- H00 - Tank Leak Detection - None
- C02 - Pipe Location - Underground/On-ground

Site Detail Report

Target Property: 331 MAIN STREET
POUGHKEEPSIE, NY 12601

JOB: NA

UST

EDR ID: U001843074 **DIST/DIR:** 0.197 WSW **ELEVATION:** 170 **MAP ID:** R64

NAME: NY STATE ARMORY **Rev:** 04/02/2013
ADDRESS: 61 MARKET ST ID/Status: 3-391913 / Unregulated
POUGHKEEPSIE, NY 12601 ID/Status: 3-391913
DUTCHESS
SOURCE: NY Department of Environmental Conservation

UST:
Id/Status: 3-391913 / Unregulated
Program Type: PBS
Region: STATE
DEC Region: 3
Expiration Date: N/A
UTM X: 589060.4793099997
UTM Y: 4617257.9464400001

Affiliation Records:
Site Id: 32973
Affiliation Type: Facility Owner
Company Name: NYS DIV MILITARY NAVAL AFFAIRS
Contact Type: Not reported
Contact Name: Not reported
Address1: 330 OLD NISKAYUNA RD
Address2: Not reported
City: LATHAM
State: NY
Zip Code: 12110-2224
Country Code: 001
Phone: (518) 786-4548
EMail: Not reported
Fax Number: Not reported
Modified By: RJSCHOWE
Date Last Modified: 10/20/2005

Site Id: 32973
Affiliation Type: Mail Contact
Company Name: NYS DIV MILITARY NAVAL AFFAIRS
Contact Type: Not reported
Contact Name: Not reported
Address1: 330 OLD NISKAYUNA RD
Address2: Not reported
City: LATHAM
State: NY
Zip Code: 12110-2224
Country Code: 001
Phone: (518) 786-4548
EMail: Not reported
Fax Number: Not reported
Modified By: RJSCHOWE
Date Last Modified: 10/20/2005

Site Id: 32973

- Continued on next page -

Site Detail Report

Target Property: 331 MAIN STREET
POUGHKEEPSIE, NY 12601

JOB: NA

UST

EDR ID: U001843074 **DIST/DIR:** 0.197 WSW **ELEVATION:** 170 **MAP ID:** R64

NAME: NY STATE ARMORY **Rev:** 04/02/2013
ADDRESS: 61 MARKET ST ID/Status: 3-391913 / Unregulated
POUGHKEEPSIE, NY 12601 ID/Status: 3-391913
DUTCHESS
SOURCE: NY Department of Environmental Conservation

Affiliation Type: On-Site Operator
Company Name: NY STATE ARMORY
Contact Type: Not reported
Contact Name: NYS DIV MILITARY NAVAL AFFAIRS
Address1: Not reported
Address2: Not reported
City: Not reported
State: NN
Zip Code: Not reported
Country Code: 001
Phone: (914) 236-7478
EMail: Not reported
Fax Number: Not reported
Modified By: TRANSLAT
Date Last Modified: 3/4/2004

Site Id: 32973
Affiliation Type: Emergency Contact
Company Name: NYS DIV MILITARY NAVAL AFFAIRS
Contact Type: Not reported
Contact Name: ENVIROMENTAL OFFICER-NYSDMNA
Address1: Not reported
Address2: Not reported
City: Not reported
State: NN
Zip Code: Not reported
Country Code: 001
Phone: (518) 459-2550
EMail: Not reported
Fax Number: Not reported
Modified By: TRANSLAT
Date Last Modified: 3/4/2004

Tank Info:

Tank Number: 1
Tank ID: 71186
Tank Status: Closed Prior to Micro Conversion, 03/91
Capacity Gallons: 8000
Install Date: 08/01/1950
Date Tank Closed: Not reported
Registered: True
Tank Location: Underground
Tank Type: Steel/carbon steel

- Continued on next page -

Site Detail Report

Target Property: 331 MAIN STREET
POUGHKEEPSIE, NY 12601

JOB: NA

UST

EDR ID: U001843074 **DIST/DIR:** 0.197 WSW **ELEVATION:** 170 **MAP ID:** R64

NAME: NY STATE ARMORY

Rev: 04/02/2013

ADDRESS: 61 MARKET ST
POUGHKEEPSIE, NY 12601
DUTCHESS

ID/Status: 3-391913 / Unregulated
ID/Status: 3-391913

SOURCE: NY Department of Environmental Conservation

Tank Type: Steel/carbon steel
Tightness Test Method: NN
Date Test: Not reported
Next Test Date: Not reported
Pipe Model: Not reported
Modified By: TRANSLAT
Last Modified: 03/04/2004

Equipment Records:

B00 - Tank External Protection - None
G00 - Tank Secondary Containment - None
A00 - Tank Internal Protection - None
D01 - Pipe Type - Steel/Carbon Steel/Iron
J02 - Dispenser - Suction Dispenser
C00 - Pipe Location - No Piping
F00 - Pipe External Protection - None
I04 - Overfill - Product Level Gauge (A/G)
H00 - Tank Leak Detection - None

Tank Number: 2
Tank ID: 71187
Tank Status: Closed - Removed
Capacity Gallons: 1000
Install Date: 06/01/1968
Date Tank Closed: 09/01/1993
Registered: True
Tank Location: Underground
Tank Type: Equivalent technology
Tank Type: Equivalent technology
Tightness Test Method: NN
Date Test: Not reported
Next Test Date: Not reported
Pipe Model: Not reported
Modified By: TRANSLAT
Last Modified: 03/04/2004

Equipment Records:

I00 - Overfill - None
C00 - Pipe Location - No Piping
F00 - Pipe External Protection - None
G00 - Tank Secondary Containment - None
A00 - Tank Internal Protection - None
D01 - Pipe Type - Steel/Carbon Steel/Iron
J02 - Dispenser - Suction Dispenser
H00 - Tank Leak Detection - None

- Continued on next page -

Site Detail Report

Target Property: 331 MAIN STREET
POUGHKEEPSIE, NY 12601

JOB: NA

UST

EDR ID: U001843074 **DIST/DIR:** 0.197 WSW **ELEVATION:** 170 **MAP ID:** R64

NAME: NY STATE ARMORY

Rev: 04/02/2013

ADDRESS: 61 MARKET ST
POUGHKEEPSIE, NY 12601
DUTCHESS

ID/Status: 3-391913 / Unregulated
ID/Status: 3-391913

SOURCE: NY Department of Environmental Conservation

B00 - Tank External Protection - None

Site Detail Report

Target Property: 331 MAIN STREET
POUGHKEEPSIE, NY 12601

JOB: NA

UST

EDR ID: U000378020 **DIST/DIR:** 0.197 WSW **ELEVATION:** 170 **MAP ID:** R65

NAME: 60 MARKET ST OFFICE BUILDING **Rev:** 04/02/2013
ADDRESS: 60 MARKET ST ID/Status: 3-049697 / Administratively Closed
POUGHKEEPSIE, NY 12601 ID/Status: 3-049697
DUTCHESS
SOURCE: NY Department of Environmental Conservation

UST:
Id/Status: 3-049697 / Administratively Closed
Program Type: PBS
Region: STATE
DEC Region: 3
Expiration Date: N/A
UTM X: 589051.4094699996
UTM Y: 4617271.2698499998

Affiliation Records:
Site Id: 31774
Affiliation Type: Facility Owner
Company Name: DUTCHESS COUNTY DPW
Contact Type: Not reported
Contact Name: Not reported
Address1: 22 MARKET PLACE
Address2: Not reported
City: POUGHKEEPSIE
State: NY
Zip Code: 12601
Country Code: 001
Phone: (914) 486-2121
EMail: Not reported
Fax Number: Not reported
Modified By: TRANSLAT
Date Last Modified: 3/4/2004

Site Id: 31774
Affiliation Type: Mail Contact
Company Name: DUTCHESS COUNTY DPW
Contact Type: Not reported
Contact Name: COMMISSIONER OF DPW
Address1: 22 MARKET PLACE
Address2: Not reported
City: POUGHKEEPSIE
State: NY
Zip Code: 12601
Country Code: 001
Phone: (914) 486-2121
EMail: Not reported
Fax Number: Not reported
Modified By: TRANSLAT
Date Last Modified: 3/4/2004

Site Id: 31774

- Continued on next page -

Site Detail Report

Target Property: 331 MAIN STREET
POUGHKEEPSIE, NY 12601

JOB: NA

UST

EDR ID: U000378020 **DIST/DIR:** 0.197 WSW **ELEVATION:** 170 **MAP ID:** R65

NAME: 60 MARKET ST OFFICE BUILDING **Rev:** 04/02/2013
ADDRESS: 60 MARKET ST ID/Status: 3-049697 / Administratively Closed
POUGHKEEPSIE, NY 12601 ID/Status: 3-049697
DUTCHESS
SOURCE: NY Department of Environmental Conservation

Affiliation Type: On-Site Operator
Company Name: 60 MARKET ST OFFICE BUILDING
Contact Type: Not reported
Contact Name: ROBERT RORABACK
Address1: Not reported
Address2: Not reported
City: Not reported
State: NN
Zip Code: Not reported
Country Code: 001
Phone: (914) 486-2121
EMail: Not reported
Fax Number: Not reported
Modified By: TRANSLAT
Date Last Modified: 3/4/2004

Site Id: 31774
Affiliation Type: Emergency Contact
Company Name: DUTCHESS COUNTY DPW
Contact Type: Not reported
Contact Name: UNKNOWN
Address1: Not reported
Address2: Not reported
City: Not reported
State: NN
Zip Code: Not reported
Country Code: 001
Phone: (914) 486-2121
EMail: Not reported
Fax Number: Not reported
Modified By: TRANSLAT
Date Last Modified: 3/4/2004

Tank Info:

Tank Number: 60M1
Tank ID: 68582
Tank Status: Administratively Closed
Capacity Gallons: 10000
Install Date: 08/01/1986
Date Tank Closed: 04/01/1999
Registered: True
Tank Location: Underground
Tank Type: Steel/carbon steel

- Continued on next page -

Site Detail Report

Target Property: 331 MAIN STREET
POUGHKEEPSIE, NY 12601

JOB: NA

UST

EDR ID: U000378020 **DIST/DIR:** 0.197 WSW **ELEVATION:** 170 **MAP ID:** R65

NAME: 60 MARKET ST OFFICE BUILDING

Rev: 04/02/2013

ADDRESS: 60 MARKET ST
POUGHKEEPSIE, NY 12601
DUTCHESS

ID/Status: 3-049697 / Administratively Closed
ID/Status: 3-049697

SOURCE: NY Department of Environmental Conservation

Tank Type: Steel/carbon steel
Tightness Test Method: NN
Date Test: Not reported
Next Test Date: Not reported
Pipe Model: Not reported
Modified By: TRANSLAT
Last Modified: 03/04/2004

Equipment Records:

- H04 - Tank Leak Detection - Groundwater Well
- C00 - Pipe Location - No Piping
- F00 - Pipe External Protection - None
- I04 - Overfill - Product Level Gauge (A/G)
- B02 - Tank External Protection - Original Sacrificial Anode
- A00 - Tank Internal Protection - None
- D02 - Pipe Type - Galvanized Steel
- G07 - Tank Secondary Containment - Excavation/Trench Liner System

Site Detail Report

Target Property: 331 MAIN STREET
POUGHKEEPSIE, NY 12601

JOB: NA

UST

EDR ID: U004063955 **DIST/DIR:** 0.214 ENE **ELEVATION:** 168 **MAP ID:** U73

NAME: ST MARYS SCHOOL **Rev:** 04/02/2013
ADDRESS: 29 SO HAMILTON ST ID/Status: 3-078409 / Unregulated
POUGHKEEPSIE, NY 12601 ID/Status: 3-078409
DUTCHESS ID/Status: 3-079073
SOURCE: NY Department of Environmental Conservation

UST:
Id/Status: 3-078409 / Unregulated
Program Type: PBS
Region: STATE
DEC Region: 3
Expiration Date: N/A
UTM X: 589505.65790999995
UTM Y: 4617114.1413399996

Affiliation Records:
Site Id: 31938
Affiliation Type: Facility Owner
Company Name: ST MARYS CHURCH
Contact Type: Not reported
Contact Name: Not reported
Address1: 231 CHURCH STREET
Address2: Not reported
City: POUGHKEEPSIE
State: NY
Zip Code: 12601-4201
Country Code: 001
Phone: (845) 452-8250
EMail: Not reported
Fax Number: Not reported
Modified By: TRANSLAT
Date Last Modified: 3/4/2004

Site Id: 31938
Affiliation Type: Mail Contact
Company Name: ST MARYS CHURCH
Contact Type: Not reported
Contact Name: FR. JOHN BRINN
Address1: 231 CHURCH STREET
Address2: Not reported
City: POUGHKEEPSIE
State: NY
Zip Code: 12601-4201
Country Code: 001
Phone: (845) 452-8250
EMail: Not reported
Fax Number: Not reported
Modified By: TRANSLAT
Date Last Modified: 3/4/2004

Site Id: 31938

- Continued on next page -

Site Detail Report

Target Property: 331 MAIN STREET
POUGHKEEPSIE, NY 12601

JOB: NA

UST

EDR ID: U004063955 **DIST/DIR:** 0.214 ENE **ELEVATION:** 168 **MAP ID:** U73

NAME: ST MARYS SCHOOL **Rev:** 04/02/2013
ADDRESS: 29 SO HAMILTON ST ID/Status: 3-078409 / Unregulated
POUGHKEEPSIE, NY 12601 ID/Status: 3-078409
DUTCHESS ID/Status: 3-079073
SOURCE: NY Department of Environmental Conservation

Affiliation Type: On-Site Operator
Company Name: ST MARYS SCHOOL
Contact Type: Not reported
Contact Name: ST MARYS CHURCH
Address1: Not reported
Address2: Not reported
City: Not reported
State: NN
Zip Code: Not reported
Country Code: 001
Phone: (845) 452-8250
EMail: Not reported
Fax Number: Not reported
Modified By: TRANSLAT
Date Last Modified: 3/4/2004

Site Id: 31938
Affiliation Type: Emergency Contact
Company Name: ST MARYS CHURCH
Contact Type: Not reported
Contact Name: PASTOR ST MARYS CHURCH
Address1: Not reported
Address2: Not reported
City: Not reported
State: NN
Zip Code: Not reported
Country Code: 001
Phone: (845) 452-8250
EMail: Not reported
Fax Number: Not reported
Modified By: TRANSLAT
Date Last Modified: 3/4/2004

Tank Info:

Tank Number: 1
Tank ID: 69210
Tank Status: Closed - In Place
Capacity Gallons: 7000
Install Date: 09/01/1964
Date Tank Closed: 02/26/1998
Registered: True
Tank Location: Underground
Tank Type: Steel/carbon steel

- Continued on next page -

Site Detail Report

Target Property: 331 MAIN STREET
POUGHKEEPSIE, NY 12601

JOB: NA

UST

EDR ID: U004063955 DIST/DIR: 0.214 ENE ELEVATION: 168 MAP ID: U73

NAME: ST MARYS SCHOOL **Rev:** 04/02/2013
ADDRESS: 29 SO HAMILTON ST ID/Status: 3-078409 / Unregulated
POUGHKEEPSIE, NY 12601 ID/Status: 3-078409
DUTCHESS ID/Status: 3-079073
SOURCE: NY Department of Environmental Conservation

Tank Type: Steel/carbon steel
Tightness Test Method: 03
Date Test: 12/01/1997
Next Test Date: Not reported
Pipe Model: Not reported
Modified By: TRANSLAT
Last Modified: 03/04/2004

Equipment Records:

- B00 - Tank External Protection - None
- G03 - Tank Secondary Containment - Vault (w/o access)
- H00 - Tank Leak Detection - None
- A00 - Tank Internal Protection - None
- D01 - Pipe Type - Steel/Carbon Steel/Iron
- J02 - Dispenser - Suction Dispenser
- C00 - Pipe Location - No Piping
- F00 - Pipe External Protection - None
- I04 - Overfill - Product Level Gauge (A/G)

Tank Number: 1
Tank ID: 69262
Tank Status: Closed - In Place
Capacity Gallons: 10000
Install Date: 01/01/1958
Date Tank Closed: 10/05/1999
Registered: True
Tank Location: Underground
Tank Type: Steel/carbon steel
Tank Type: Steel/carbon steel
Tightness Test Method: 03
Date Test: 08/01/1987
Next Test Date: Not reported
Pipe Model: Not reported
Modified By: BHYUKOWE
Last Modified: 11/15/2011

Equipment Records:

- A01 - Tank Internal Protection - Epoxy Liner
- G00 - Tank Secondary Containment - None
- B00 - Tank External Protection - None
- D01 - Pipe Type - Steel/Carbon Steel/Iron
- J02 - Dispenser - Suction Dispenser
- L09 - Piping Leak Detection - Exempt Suction Piping
- H00 - Tank Leak Detection - None
- C00 - Pipe Location - No Piping

- Continued on next page -

Site Detail Report

Target Property: 331 MAIN STREET
POUGHKEEPSIE, NY 12601

JOB: NA

UST

EDR ID: U004063955 **DIST/DIR:** 0.214 ENE **ELEVATION:** 168 **MAP ID:** U73

NAME: ST MARYS SCHOOL **Rev:** 04/02/2013
ADDRESS: 29 SO HAMILTON ST ID/Status: 3-078409 / Unregulated
POUGHKEEPSIE, NY 12601 ID/Status: 3-078409
DUTCHESS ID/Status: 3-079073
SOURCE: NY Department of Environmental Conservation

F00 - Pipe External Protection - None
I04 - Overfill - Product Level Gauge (A/G)

Tank Number: 2
Tank ID: 69263
Tank Status: Closed Prior to Micro Conversion, 03/91
Capacity Gallons: 2000
Install Date: 07/01/1960
Date Tank Closed: Not reported
Registered: True
Tank Location: Underground
Tank Type: Steel/carbon steel
Tank Type: Steel/carbon steel
Tightness Test Method: NN
Date Test: Not reported
Next Test Date: Not reported
Pipe Model: Not reported
Modified By: TRANSLAT
Last Modified: 03/04/2004

Equipment Records:
G00 - Tank Secondary Containment - None
B00 - Tank External Protection - None
A00 - Tank Internal Protection - None
D01 - Pipe Type - Steel/Carbon Steel/Iron
J02 - Dispenser - Suction Dispenser
H00 - Tank Leak Detection - None
C00 - Pipe Location - No Piping
F00 - Pipe External Protection - None
I04 - Overfill - Product Level Gauge (A/G)

Tank Number: 3
Tank ID: 69264
Tank Status: Closed - Removed
Capacity Gallons: 2500
Install Date: 07/01/1960
Date Tank Closed: Not reported
Registered: True
Tank Location: Underground
Tank Type: Steel/carbon steel
Tank Type: Steel/carbon steel
Tightness Test Method: 03
Date Test: 08/01/1987

- Continued on next page -

Site Detail Report

Target Property: 331 MAIN STREET
POUGHKEEPSIE, NY 12601

JOB: NA

UST

EDR ID: U004063955 DIST/DIR: 0.214 ENE ELEVATION: 168 MAP ID: U73

NAME: ST MARYS SCHOOL **Rev:** 04/02/2013
ADDRESS: 29 SO HAMILTON ST ID/Status: 3-078409 / Unregulated
POUGHKEEPSIE, NY 12601 ID/Status: 3-078409
DUTCHESS ID/Status: 3-079073
SOURCE: NY Department of Environmental Conservation

Next Test Date: Not reported
Pipe Model: Not reported
Modified By: BHYUKOWE
Last Modified: 11/15/2011

Equipment Records:
G00 - Tank Secondary Containment - None
B00 - Tank External Protection - None
A00 - Tank Internal Protection - None
D01 - Pipe Type - Steel/Carbon Steel/Iron
J02 - Dispenser - Suction Dispenser
L09 - Piping Leak Detection - Exempt Suction Piping
H00 - Tank Leak Detection - None
C00 - Pipe Location - No Piping
F00 - Pipe External Protection - None
I00 - Overfill - None

Tank Number: 4
Tank ID: 69265
Tank Status: Closed - Removed
Capacity Gallons: 1000
Install Date: Not reported
Date Tank Closed: Not reported
Registered: True
Tank Location: Underground
Tank Type: Steel/carbon steel
Tank Type: Steel/carbon steel
Tightness Test Method: NN
Date Test: Not reported
Next Test Date: Not reported
Pipe Model: Not reported
Modified By: BHYUKOWE
Last Modified: 11/15/2011

Equipment Records:
G00 - Tank Secondary Containment - None
B00 - Tank External Protection - None
A00 - Tank Internal Protection - None
D01 - Pipe Type - Steel/Carbon Steel/Iron
J02 - Dispenser - Suction Dispenser
L09 - Piping Leak Detection - Exempt Suction Piping
H00 - Tank Leak Detection - None
C00 - Pipe Location - No Piping
F00 - Pipe External Protection - None
I00 - Overfill - None

- Continued on next page -

Site Detail Report

Target Property: 331 MAIN STREET
POUGHKEEPSIE, NY 12601

JOB: NA

UST

EDR ID: U004063955 **DIST/DIR:** 0.214 ENE **ELEVATION:** 168 **MAP ID:** U73

NAME: ST MARYS SCHOOL **Rev:** 04/02/2013
ADDRESS: 29 SO HAMILTON ST ID/Status: 3-078409 / Unregulated
POUGHKEEPSIE, NY 12601 ID/Status: 3-078409
DUTCHESS ID/Status: 3-079073
SOURCE: NY Department of Environmental Conservation

Affiliation Records:
Site Id: 31966
Affiliation Type: Mail Contact
Company Name: ARCHIDIOCESE OF NEW YORK
Contact Type: Not reported
Contact Name: EMS INC EDWARD WOODS
Address1: 1011 FIRST AVENUE
Address2: Not reported
City: NEW YORK
State: NY
Zip Code: 10022
Country Code: 001
Phone: (212) 371-1000
EMail: Not reported
Fax Number: Not reported
Modified By: TRANSLAT
Date Last Modified: 3/4/2004

Site Id: 31966
Affiliation Type: On-Site Operator
Company Name: OUR LADY OF LOURDES HIGH SCH
Contact Type: Not reported
Contact Name: OUR LADY OF LOURDES HIGH SCH
Address1: Not reported
Address2: Not reported
City: Not reported
State: NY
Zip Code: Not reported
Country Code: 001
Phone: (914) 471-4000
EMail: Not reported
Fax Number: Not reported
Modified By: JPCUMMIN
Date Last Modified: 4/27/2011

Site Id: 31966
Affiliation Type: Emergency Contact
Company Name: ARCHIDIOCESE OF NEW YORK
Contact Type: Not reported
Contact Name: PETER M. KALEY
Address1: Not reported
Address2: Not reported
City: Not reported
State: NN

- Continued on next page -

Site Detail Report

Target Property: 331 MAIN STREET
POUGHKEEPSIE, NY 12601

JOB: NA

UST

EDR ID: U004063955 **DIST/DIR:** 0.214 ENE **ELEVATION:** 168 **MAP ID:** U73

NAME: ST MARYS SCHOOL **Rev:** 04/02/2013
ADDRESS: 29 SO HAMILTON ST ID/Status: 3-078409 / Unregulated
POUGHKEEPSIE, NY 12601 ID/Status: 3-078409
DUTCHESS ID/Status: 3-079073
SOURCE: NY Department of Environmental Conservation

Zip Code: Not reported
Country Code: 999
Phone: (914) 473-9482
EMail: Not reported
Fax Number: Not reported
Modified By: JPCUMMIN
Date Last Modified: 4/27/2011

Site Id: 31966
Affiliation Type: Facility Owner
Company Name: ARCHIDIOCESE OF NEW YORK
Contact Type: Not reported
Contact Name: Not reported
Address1: 1011 FIRST AVENUE
Address2: Not reported
City: NEW YORK
State: NY
Zip Code: 10022
Country Code: 001
Phone: (212) 371-1000
EMail: Not reported
Fax Number: Not reported
Modified By: BHYUKOWE
Date Last Modified: 11/15/2011

Tank Info:

Tank Number: 1
Tank ID: 69210
Tank Status: Closed - In Place
Capacity Gallons: 7000
Install Date: 09/01/1964
Date Tank Closed: 02/26/1998
Registered: True
Tank Location: Underground
Tank Type: Steel/carbon steel
Tank Type: Steel/carbon steel
Tightness Test Method: 03
Date Test: 12/01/1997
Next Test Date: Not reported
Pipe Model: Not reported
Modified By: TRANSLAT
Last Modified: 03/04/2004

- Continued on next page -

Site Detail Report

Target Property: 331 MAIN STREET
POUGHKEEPSIE, NY 12601

JOB: NA

UST

EDR ID: U004063955 **DIST/DIR:** 0.214 ENE **ELEVATION:** 168 **MAP ID:** U73

NAME: ST MARYS SCHOOL **Rev:** 04/02/2013
ADDRESS: 29 SO HAMILTON ST ID/Status: 3-078409 / Unregulated
POUGHKEEPSIE, NY 12601 ID/Status: 3-078409
DUTCHESS ID/Status: 3-079073
SOURCE: NY Department of Environmental Conservation

Equipment Records:

B00 - Tank External Protection - None
G03 - Tank Secondary Containment - Vault (w/o access)
H00 - Tank Leak Detection - None
A00 - Tank Internal Protection - None
D01 - Pipe Type - Steel/Carbon Steel/Iron
J02 - Dispenser - Suction Dispenser
C00 - Pipe Location - No Piping
F00 - Pipe External Protection - None
I04 - Overfill - Product Level Gauge (A/G)

Tank Number: 1
Tank ID: 69262
Tank Status: Closed - In Place
Capacity Gallons: 10000
Install Date: 01/01/1958
Date Tank Closed: 10/05/1999
Registered: True
Tank Location: Underground
Tank Type: Steel/carbon steel
Tank Type: Steel/carbon steel
Tightness Test Method: 03
Date Test: 08/01/1987
Next Test Date: Not reported
Pipe Model: Not reported
Modified By: BHYUKOWE
Last Modified: 11/15/2011

Equipment Records:

A01 - Tank Internal Protection - Epoxy Liner
G00 - Tank Secondary Containment - None
B00 - Tank External Protection - None
D01 - Pipe Type - Steel/Carbon Steel/Iron
J02 - Dispenser - Suction Dispenser
L09 - Piping Leak Detection - Exempt Suction Piping
H00 - Tank Leak Detection - None
C00 - Pipe Location - No Piping
F00 - Pipe External Protection - None
I04 - Overfill - Product Level Gauge (A/G)

Tank Number: 2
Tank ID: 69263
Tank Status: Closed Prior to Micro Conversion, 03/91

- Continued on next page -

Site Detail Report

Target Property: 331 MAIN STREET
POUGHKEEPSIE, NY 12601

JOB: NA

UST

EDR ID: U004063955 **DIST/DIR:** 0.214 ENE **ELEVATION:** 168 **MAP ID:** U73

NAME: ST MARYS SCHOOL **Rev:** 04/02/2013
ADDRESS: 29 SO HAMILTON ST ID/Status: 3-078409 / Unregulated
POUGHKEEPSIE, NY 12601 ID/Status: 3-078409
DUTCHESS ID/Status: 3-079073
SOURCE: NY Department of Environmental Conservation

Capacity Gallons: 2000
Install Date: 07/01/1960
Date Tank Closed: Not reported
Registered: True
Tank Location: Underground
Tank Type: Steel/carbon steel
Tank Type: Steel/carbon steel
Tightness Test Method: NN
Date Test: Not reported
Next Test Date: Not reported
Pipe Model: Not reported
Modified By: TRANSLAT
Last Modified: 03/04/2004

Equipment Records:
G00 - Tank Secondary Containment - None
B00 - Tank External Protection - None
A00 - Tank Internal Protection - None
D01 - Pipe Type - Steel/Carbon Steel/Iron
J02 - Dispenser - Suction Dispenser
H00 - Tank Leak Detection - None
C00 - Pipe Location - No Piping
F00 - Pipe External Protection - None
I04 - Overfill - Product Level Gauge (A/G)

Tank Number: 3
Tank ID: 69264
Tank Status: Closed - Removed
Capacity Gallons: 2500
Install Date: 07/01/1960
Date Tank Closed: Not reported
Registered: True
Tank Location: Underground
Tank Type: Steel/carbon steel
Tank Type: Steel/carbon steel
Tightness Test Method: 03
Date Test: 08/01/1987
Next Test Date: Not reported
Pipe Model: Not reported
Modified By: BHYUKOWE
Last Modified: 11/15/2011

Equipment Records:
G00 - Tank Secondary Containment - None
B00 - Tank External Protection - None

- Continued on next page -

Site Detail Report

Target Property: 331 MAIN STREET
POUGHKEEPSIE, NY 12601

JOB: NA

UST

EDR ID: U004063955 **DIST/DIR:** 0.214 ENE **ELEVATION:** 168 **MAP ID:** U73

NAME: ST MARYS SCHOOL

Rev: 04/02/2013

ADDRESS: 29 SO HAMILTON ST
POUGHKEEPSIE, NY 12601
DUTCHESS

ID/Status: 3-078409 / Unregulated
ID/Status: 3-078409
ID/Status: 3-079073

SOURCE: NY Department of Environmental Conservation

A00 - Tank Internal Protection - None
D01 - Pipe Type - Steel/Carbon Steel/Iron
J02 - Dispenser - Suction Dispenser
L09 - Piping Leak Detection - Exempt Suction Piping
H00 - Tank Leak Detection - None
C00 - Pipe Location - No Piping
F00 - Pipe External Protection - None
I00 - Overfill - None

Tank Number: 4
Tank ID: 69265
Tank Status: Closed - Removed
Capacity Gallons: 1000
Install Date: Not reported
Date Tank Closed: Not reported
Registered: True
Tank Location: Underground
Tank Type: Steel/carbon steel
Tank Type: Steel/carbon steel
Tightness Test Method: NN
Date Test: Not reported
Next Test Date: Not reported
Pipe Model: Not reported
Modified By: BHYUKOWE
Last Modified: 11/15/2011

Equipment Records:

G00 - Tank Secondary Containment - None
B00 - Tank External Protection - None
A00 - Tank Internal Protection - None
D01 - Pipe Type - Steel/Carbon Steel/Iron
J02 - Dispenser - Suction Dispenser
L09 - Piping Leak Detection - Exempt Suction Piping
H00 - Tank Leak Detection - None
C00 - Pipe Location - No Piping
F00 - Pipe External Protection - None
I00 - Overfill - None

Database Descriptions

NPL: NPL National Priorities List (Superfund). The NPL is a subset of CERCLIS and identifies over 1,200 sites for priority cleanup under the Superfund Program. NPL sites may encompass relatively large areas. As such, EDR provides polygon coverage for over 1,000 NPL site boundaries produced by EPA's Environmental Photographic Interpretation Center (EPIC) and regional EPA offices. NPL - National Priority List Proposed NPL - Proposed National Priority List Sites. NPL LIENS - Federal Superfund Liens.

NPL Delisted: DELISTED NPL The National Oil and Hazardous Substances Pollution Contingency Plan (NCP) establishes the criteria that the EPA uses to delete sites from the NPL. In accordance with 40 CFR 300.425.(e), sites may be deleted from the NPL where no further response is appropriate. DELISTED NPL - National Priority List Deletions

CERCLIS: CERCLIS CERCLIS contains data on potentially hazardous waste sites that have been reported to the USEPA by states, municipalities, private companies and private persons, pursuant to Section 103 of the Comprehensive Environmental Response, Compensation, and Liability Act (CERCLA). CERCLIS contains sites which are either proposed to or on the National Priorities List (NPL) and sites which are in the screening and assessment phase for possible inclusion on the NPL. CERCLIS - Comprehensive Environmental Response, Compensation, and Liability Information System FEDERAL FACILITY - Federal Facility Site Information listing.

NFRAP: CERCLIS-NFRAP Archived sites are sites that have been removed and archived from the inventory of CERCLIS sites. Archived status indicates that, to the best of EPA's knowledge, assessment at a site has been completed and that EPA has determined no further steps will be taken to list this site on the National Priorities List (NPL), unless information indicates this decision was not appropriate or other considerations require a recommendation for listing at a later time. This decision does not necessarily mean that there is no hazard associated with a given site; it only means that, based upon available information, the location is not judged to be a potential NPL site. CERCLIS-NFRAP - CERCLIS No Further Remedial Action Planned

RCRA COR ACT: CORRACTS CORRACTS identifies hazardous waste handlers with RCRA corrective action activity. CORRACTS - Corrective Action Report

RCRA TSD: RCRA-TSDF RCRAInfo is EPA's comprehensive information system, providing access to data supporting the Resource Conservation and Recovery Act (RCRA) of 1976 and the Hazardous and Solid Waste Amendments (HSWA) of 1984. The database includes selective information on sites which generate, transport, store, treat and/or dispose of hazardous waste as defined by the Resource Conservation and Recovery Act (RCRA). Transporters are individuals or entities that move hazardous waste from the generator offsite to a facility that can recycle, treat, store, or dispose of the waste. TSDFs treat, store, or dispose of the waste. RCRA-TSDF - RCRA - Treatment, Storage and Disposal

RCRA GEN: RCRA-LQG RCRAInfo is EPA's comprehensive information system, providing access to data supporting the Resource Conservation and Recovery Act (RCRA) of 1976 and the Hazardous and Solid Waste Amendments (HSWA) of 1984. The database includes selective information on sites which generate, transport, store, treat and/or dispose of hazardous waste as defined by the Resource Conservation and Recovery Act (RCRA). Large quantity generators (LQGs) generate over 1,000 kilograms (kg) of hazardous waste, or over 1 kg of acutely hazardous waste per month. RCRA-LQG - RCRA - Large Quantity Generators RCRA-SQG - RCRA - Small Quantity Generators. RCRA-CESQG - RCRA - Conditionally Exempt Small Quantity Generators.

Federal IC / EC: US ENG CONTROLS A listing of sites with engineering controls in place. Engineering controls include various forms of caps, building foundations, liners, and treatment methods to create pathway elimination for regulated substances to enter environmental media or effect human health. US ENG CONTROLS - Engineering Controls Sites List US INST CONTROL - Sites with Institutional Controls. LUCIS - Land Use Control Information System.

ERNS: ERNS Emergency Response Notification System. ERNS records and stores information on reported releases of oil and hazardous substances. ERNS - Emergency Response Notification System

Database Descriptions

State/Tribal CERCLIS: SHWS Referred to as the State Superfund Program, the Inactive Hazardous Waste Disposal Site Remedial Program is the cleanup program for inactive hazardous waste sites and now includes hazardous substance sites SHWS - Inactive Hazardous Waste Disposal Sites in New York State VAPOR REOPENED - Vapor Intrusion Legacy Site List.

State/Tribal SWL: SWF/LF Solid Waste Facilities/Landfill Sites. SWF/LF type records typically contain an inventory of solid waste disposal facilities or landfills in a particular state. Depending on the state, these may be active or inactive facilities or open dumps that failed to meet RCRA Subtitle D Section 4004 criteria for solid waste landfills or disposal sites. SWF/LF - Facility Register

State/Tribal LTANKS: LTANKS Leaking Storage Tank Incident Reports. These records contain an inventory of reported leaking storage tank incidents reported from 4/1/86 through the most recent update. They can be either leaking underground storage tanks or leaking aboveground storage tanks. The causes of the incidents are tank test failures, tank failures or tank overfills. LTANKS - Spills Information Database HIST LTANKS - Listing of Leaking Storage Tanks. INDIAN LUST R9 - Leaking Underground Storage Tanks on Indian Land. INDIAN LUST R4 - Leaking Underground Storage Tanks on Indian Land. INDIAN LUST R1 - Leaking Underground Storage Tanks on Indian Land. INDIAN LUST R8 - Leaking Underground Storage Tanks on Indian Land. INDIAN LUST R7 - Leaking Underground Storage Tanks on Indian Land. INDIAN LUST R6 - Leaking Underground Storage Tanks on Indian Land. INDIAN LUST R10 - Leaking Underground Storage Tanks on Indian Land.

State/Tribal Tanks: TANKS This database contains records of facilities that are or have been regulated under Bulk Storage Program. Tank information for these facilities may not be releasable by the state agency. TANKS - Storage Tank Facility Listing UST - Petroleum Bulk Storage (PBS) Database. CBS UST - Chemical Bulk Storage Database. MOSF UST - Major Oil Storage Facilities Database. AST - Petroleum Bulk Storage. CBS AST - Chemical Bulk Storage Database. MOSF AST - Major Oil Storage Facilities Database. CBS - Chemical Bulk Storage Site Listing. MOSF - Major Oil Storage Facility Site Listing. INDIAN UST R7 - Underground Storage Tanks on Indian Land. INDIAN UST R1 - Underground Storage Tanks on Indian Land. INDIAN UST R9 - Underground Storage Tanks on Indian Land. INDIAN UST R5 - Underground Storage Tanks on Indian Land. INDIAN UST R4 - Underground Storage Tanks on Indian Land. INDIAN UST R10 - Underground Storage Tanks on Indian Land. INDIAN UST R6 - Underground Storage Tanks on Indian Land. INDIAN UST R8 - Underground Storage Tanks on Indian Land. FEMA UST - Underground Storage Tank Listing.

State/Tribal IC / EC: ENG CONTROLS Environmental Remediation sites that have engineering controls in place. ENG CONTROLS - Registry of Engineering Controls INST CONTROL - Registry of Institutional Controls. RES DECL - Restrictive Declarations Listing.

State/Tribal VCP: INDIAN VCP R7 INDIAN VCP R1 - Voluntary Cleanup Priority Listing. VCP - Voluntary Cleanup Agreements. A listing of voluntary cleanup priority sites located on Indian Land located in Region 1. VCP - Voluntary Cleanup Priority Listing

ST/Tribal Brownfields: ERP In an effort to spur the cleanup and redevelopment of brownfields, New Yorkers approved a \$200 million Environmental Restoration or Brownfields Fund as part of the \$1.75 billion Clean Water/Clean Air Bond Act of 1996 (1996 Bond Act). Enhancements to the program were enacted on October 7, 2003. Under the Environmental Restoration Program, the State provides grants to municipalities to reimburse up to 90 percent of on-site eligible costs and 100% of off-site eligible costs for site investigation and remediation activities. Once remediated, the property may then be reused for commercial, industrial, residential or public use. ERP - Environmental Restoration Program Listing BROWNFIELDS - Brownfields Site List.

US Brownfields: US BROWNFIELDS Brownfields are real property, the expansion, redevelopment, or reuse of which may be complicated by the presence or potential presence of a hazardous substance, pollutant, or contaminant. Cleaning up and reinvesting in these properties takes development pressures off of undeveloped, open land, and both improves and protects the environment. Assessment, Cleanup and Redevelopment Exchange System (ACRES) stores information reported by EPA Brownfields grant recipients on brownfields properties assessed or cleaned up with grant funding as well as information on Targeted Brownfields Assessments performed by EPA Regions. A listing of ACRES Brownfield sites is obtained from Cleanups in My Community. Cleanups in My Community provides information on Brownfields properties for which information is reported back to EPA, as well as areas served by Brownfields grant programs. US BROWNFIELDS - A Listing of Brownfields Sites

Database Descriptions

Other SWF: ODI DEBRIS REGION 9 - Torres Martinez Reservation Illegal Dump Site Locations. A listing of illegal dump sites location on the Torres Martinez Indian Reservation located in eastern Riverside County and northern Imperial County, California. DEBRIS REGION 9 - Torres Martinez Reservation Illegal Dump Site Locations SWRCY - Registered Recycling Facility List. SWTIRE - Registered Waste Tire Storage & Facility List. INDIAN ODI - Report on the Status of Open Dumps on Indian Lands.

Other Haz Sites: US CDL A listing of clandestine drug lab locations. The U.S. Department of Justice ("the Department") provides this web site as a public service. It contains addresses of some locations where law enforcement agencies reported they found chemicals or other items that indicated the presence of either clandestine drug laboratories or dumpsites. In most cases, the source of the entries is not the Department, and the Department has not verified the entry and does not guarantee its accuracy. Members of the public must verify the accuracy of all entries by, for example, contacting local law enforcement and local health departments. US CDL - Clandestine Drug Labs DEL SHWS - Delisted Registry Sites. US HIST CDL - National Clandestine Laboratory Register.

Other Tanks: CORTLAND CO. UST A listing of underground storage tank sites located in Cortland County. CORTLAND CO. UST - Cortland County Storage Tank Listing WESTCHESTER CO. UST - Listing of Storage Tanks. NASSAU CO. UST - Registered Tank Database. ROCKLAND CO. UST - Petroleum Bulk Storage Database. SUFFOLK CO. UST - Storage Tank Database. NCFM UST - Storage Tank Database. HIST UST - Historical Petroleum Bulk Storage Database. CORTLAND CO. AST - Cortland County Storage Tank Listing. WESTCHESTER CO. AST - Listing of Storage Tanks. NASSAU CO. AST - Registered Tank Database. ROCKLAND CO. AST - Petroleum Bulk Storage Database. SUFFOLK CO. AST - Storage Tank Database. NCFM AST - Storage Tank Database. HIST AST - Historical Petroleum Bulk Storage Database.

Local Land Records: LIENS 2 A Federal CERCLA ('Superfund') lien can exist by operation of law at any site or property at which EPA has spent Superfund monies. These monies are spent to investigate and address releases and threatened releases of contamination. CERCLIS provides information as to the identity of these sites and properties. LIENS 2 - CERCLA Lien Information LIENS - Spill Liens Information.

Spills: HMIRS Hazardous Materials Incident Report System. HMIRS contains hazardous material spill incidents reported to DOT. HMIRS - Hazardous Materials Information Reporting System SPILLS - Spills Information Database. HIST SPILLS - SPILLS Database. SPILLS 90 - SPILLS90 data from FirstSearch. SPILLS 80 - SPILLS80 data from FirstSearch.

Database Descriptions

Other: RCRA NonGen / NLR RCRAInfo is EPA's comprehensive information system, providing access to data supporting the Resource Conservation and Recovery Act (RCRA) of 1976 and the Hazardous and Solid Waste Amendments (HSWA) of 1984. The database includes selective information on sites which generate, transport, store, treat and/or dispose of hazardous waste as defined by the Resource Conservation and Recovery Act (RCRA). Non-Generators do not presently generate hazardous waste. RCRA NonGen / NLR - RCRA - Non Generators DOT OPS - Incident and Accident Data. DOD - Department of Defense Sites. FUDS - Formerly Used Defense Sites. CONSENT - Superfund (CERCLA) Consent Decrees. ROD - Records Of Decision. UMTRA - Uranium Mill Tailings Sites. US MINES - Mines Master Index File. TRIS - Toxic Chemical Release Inventory System. TSCA - Toxic Substances Control Act. FTTS - FIFRA/ TSCA Tracking System - FIFRA (Federal Insecticide, Fungicide, & Rodenticide Act)/TSCA (Toxic Substances Control Act). FTTS INSP - FIFRA/ TSCA Tracking System - FIFRA (Federal Insecticide, Fungicide, & Rodenticide Act)/TSCA (Toxic Substances Control Act). HIST FTTS - FIFRA/TSCA Tracking System Administrative Case Listing. HIST FTTS INSP - FIFRA/TSCA Tracking System Inspection & Enforcement Case Listing. SSTS - Section 7 Tracking Systems. ICIS - Integrated Compliance Information System. PADS - PCB Activity Database System. MLTS - Material Licensing Tracking System. RADINFO - Radiation Information Database. FINDS - Facility Index System/Facility Registry System. RAATS - RCRA Administrative Action Tracking System. RMP - Risk Management Plans. BRS - Biennial Reporting System. HSWDS - Hazardous Substance Waste Disposal Site Inventory. UIC - Underground Injection Control Wells. NY MANIFEST - Facility and Manifest Data. DRYCLEANERS - Registered Drycleaners. SPDES - State Pollutant Discharge Elimination System. AIRS - Air Emissions Data. E DESIGNATION - E DESIGNATION SITE LISTING. INDIAN RESERV - Indian Reservations. SCRDRYCLEANERS - State Coalition for Remediation of Drycleaners Listing. LEAD SMELTER 2 - Lead Smelter Sites. PRP - Potentially Responsible Parties. FEDLAND - Federal and Indian Lands. COAL ASH - Coal Ash Disposal Site Listing. PCB TRANSFORMER - PCB Transformer Registration Database. LEAD SMELTER 1 - Lead Smelter Sites. Financial Assurance 1 - Financial Assurance Information Listing. COAL ASH DOE - Sleam-Electric Plan Operation Data. 2020 COR ACTION - 2020 Corrective Action Program List. EPA WATCH LIST - EPA WATCH LIST. US FIN ASSUR - Financial Assurance Information. Financial Assurance 2 - Financial Assurance Information Listing. COAL ASH EPA - Coal Combustion Residues Surface Impoundments List. US AIRS MINOR - Air Facility System Data. US AIRS (AFS) - Aerometric Information Retrieval System Facility Subsystem (AFS).

EDR Exclusive: EDR MGP The EDR Proprietary Manufactured Gas Plant Database includes records of coal gas plants (manufactured gas plants) compiled by EDR's researchers. Manufactured gas sites were used in the United States from the 1800's to 1950's to produce a gas that could be distributed and used as fuel. These plants used whale oil, rosin, coal, or a mixture of coal, oil, and water that also produced a significant amount of waste. Many of the byproducts of the gas production, such as coal tar (oily waste containing volatile and non-volatile chemicals), sludges, oils and other compounds are potentially hazardous to human health and the environment. The byproduct from this process was frequently disposed of directly at the plant site and can remain or spread slowly, serving as a continuous source of soil and groundwater contamination. EDR MGP - EDR Proprietary Manufactured Gas Plants

Database Sources

NPL: EPA

Updated Quarterly

NPL Delisted: EPA

Updated Quarterly

CERCLIS: EPA

Updated Quarterly

NFRAP: EPA

Updated Quarterly

RCRA COR ACT: EPA

Updated Quarterly

RCRA TSD: Environmental Protection Agency

Updated Quarterly

RCRA GEN: Environmental Protection Agency

Updated Quarterly

Federal IC / EC: Environmental Protection Agency

Varies

ERNS: National Response Center, United States Coast Guard

Updated Annually

State/Tribal CERCLIS: Department of Environmental Conservation

Updated Annually

State/Tribal SWL: Department of Environmental Conservation

Updated Semi-Annually

State/Tribal LTANKS: Department of Environmental Conservation

Varies

State/Tribal Tanks: Department of Environmental Conservation

Updated Quarterly

Database Sources

State/Tribal IC / EC: Department of Environmental Conservation

Updated Quarterly

State/Tribal VCP: EPA, Region 1

Varies

ST/Tribal Brownfields: Department of Environmental Conservation

Updated Quarterly

US Brownfields: Environmental Protection Agency

Updated Semi-Annually

Other SWF: Environmental Protection Agency

No Update Planned

Other Haz Sites: Drug Enforcement Administration

Updated Quarterly

Other Tanks: Cortland County Health Department

Updated Quarterly

Local Land Records: Environmental Protection Agency

Varies

Spills: U.S. Department of Transportation

Updated Annually

Other: Environmental Protection Agency

Varies

EDR Exclusive: EDR, Inc.

No Update Planned

Street Name Report for Streets near the Target Property

Target Property: 331 MAIN STREET
POUGHKEEPSIE, NY 12601

JOB: NA

Street Name	Dist/Dir	Street Name	Dist/Dir
Academy St	0.03 ESE		
Cannon St	0.08 SSW		
Catharine St	0.03 ESE		
Civic Center Plz	0.16 WNW		
Conklin St	0.11 NNE		
Crannell St	0.07 NE		
Driveway	0.10 West		
Garden St	0.08 NW		
Hurlihe St	0.06 WSW		
Liberty St	0.06 WNW		
Little Smith St	0.21 East		
Main St	0.00 SSW		
Market St	0.16 WNW		
Mill St	0.21 NNW		
N Hamilton St	0.15 ESE		
Noxon St	0.21 SSW		
Parking Lot	0.22 North		
S Hamilton St	0.15 ESE		
US Hwy 44	0.11 NNE		
Union St	0.23 WNW		

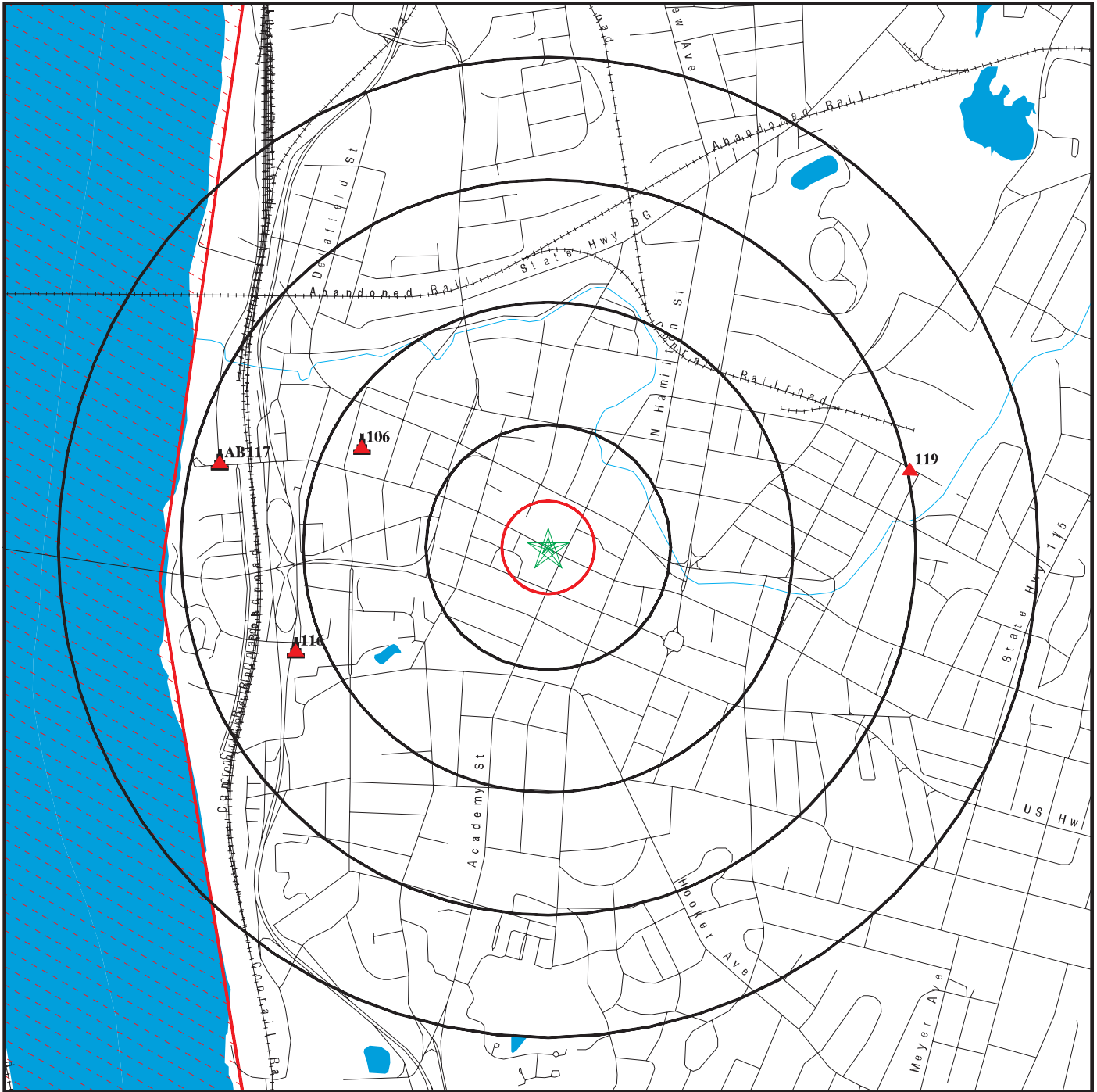
Environmental FirstSearch

1.000 Mile Radius

ASTM MAP: NPL, RCRACOR, STATES Sites



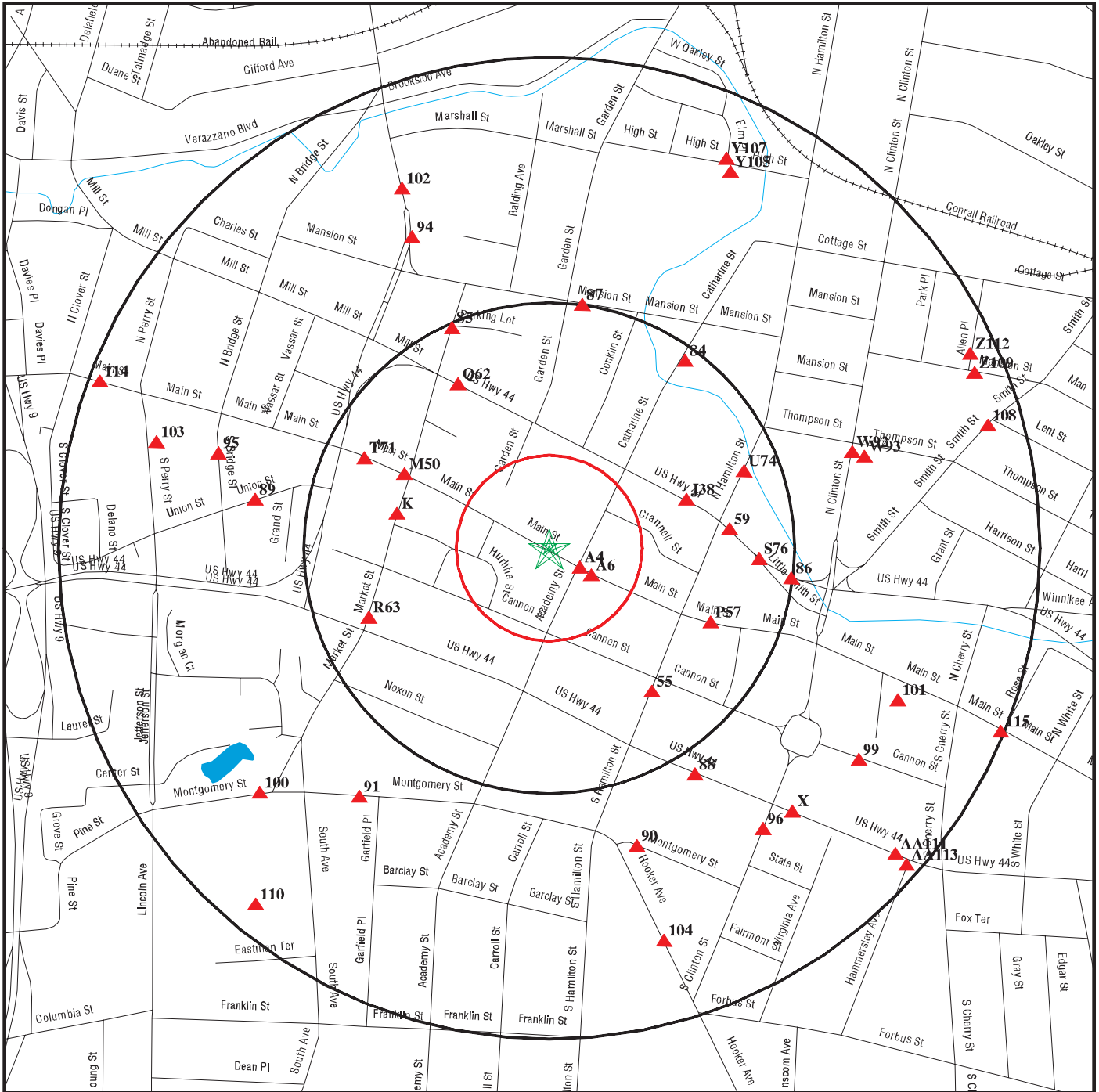
331 MAIN STREET POUGHKEEPSIE, NY 12601



Black Rings Represent Qtr. Mile Radius; Red Ring Represents 500 ft. Radius

- ★ Target Property (Latitude: 41.7031 Longitude: 73.9261)
- ▲ Identified Sites
- ▨ National Priority List Sites
- ▧ Dept. Defense Sites
- ▤ Indian Reservations BIA

331 MAIN STREET POUGHKEEPSIE, NY 12601



Black Rings Represent Qtr. Mile Radius; Red Ring Represents 500 ft. Radius

- ★ Target Property (Latitude: 41.7031 Longitude: 73.9261)
- ▲ Identified Sites
- ▨ Indian Reservations BIA
- ▧ National Priority List Sites
- ▩ Dept. Defense Sites

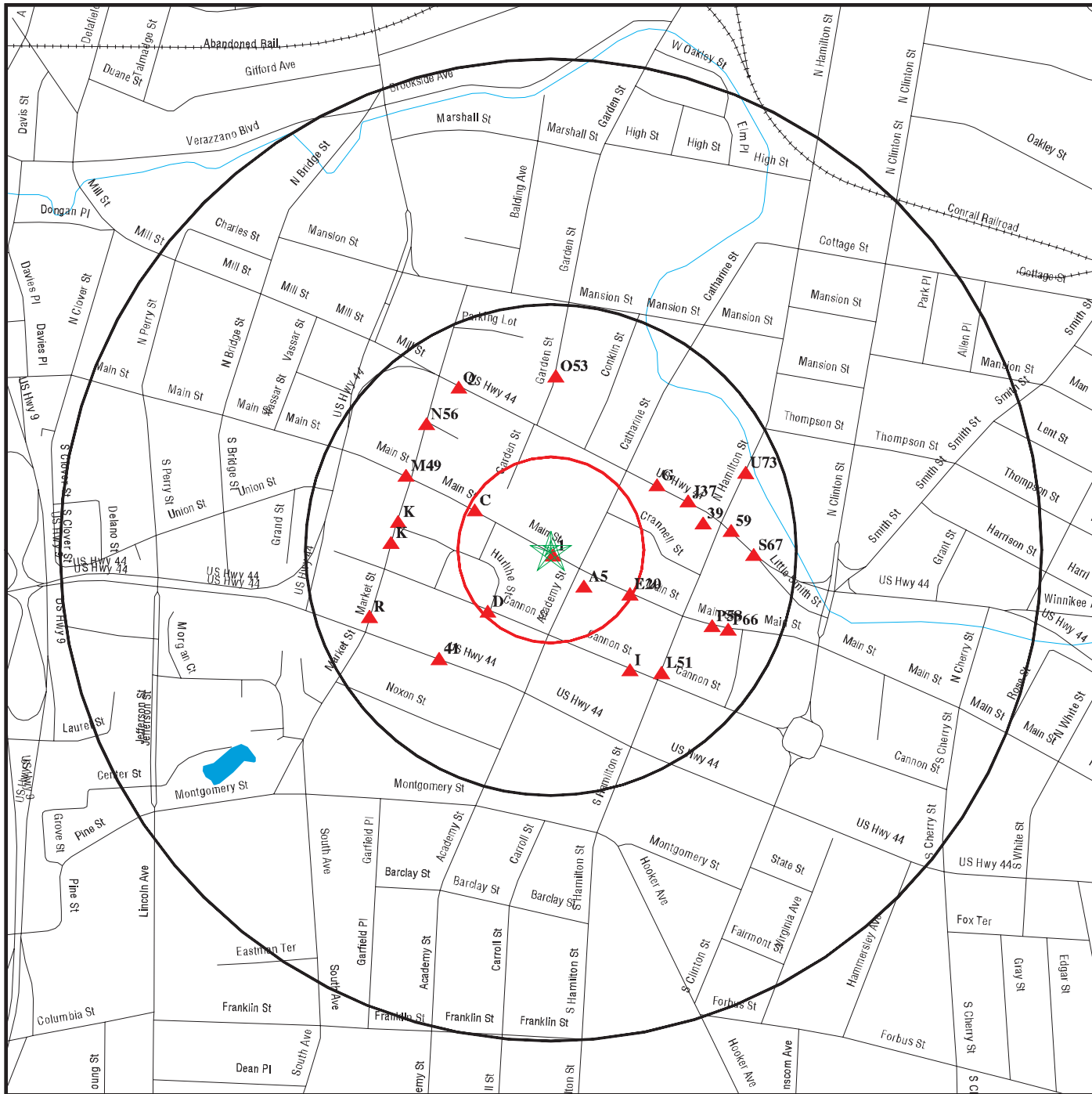
Environmental FirstSearch

0.500 Mile Radius

ASTM MAP: RCRAGEN, ERNS, UST, FED IC/EC, METH LABS



331 MAIN STREET POUGHKEEPSIE, NY 12601



Black Rings Represent Qtr. Mile Radius; Red Ring Represents 500 ft. Radius

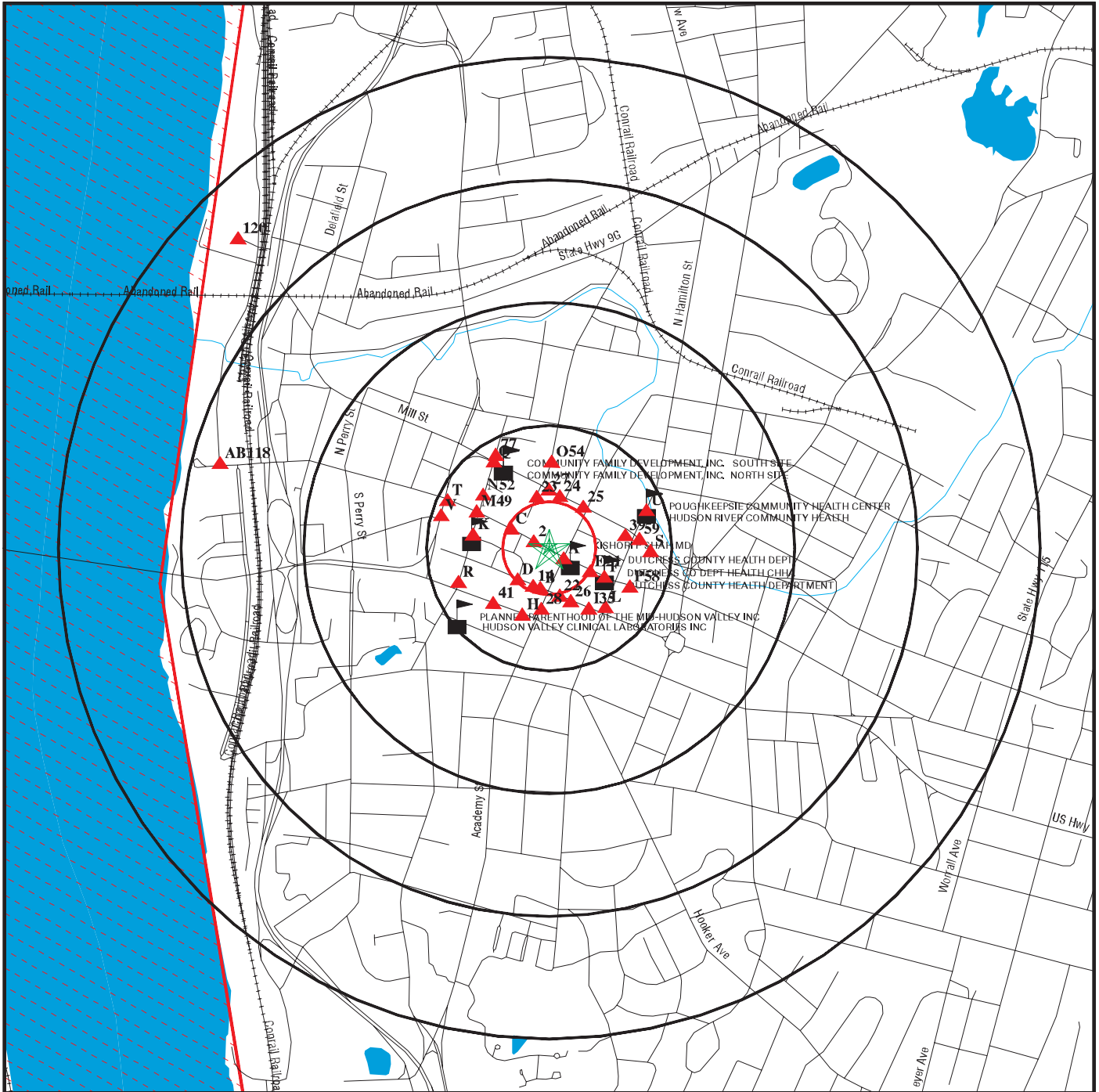
- ★ Target Property (Latitude: 41.7031 Longitude: 73.9261)
- ▲ Identified Sites
- ▨ Indian Reservations BIA
- ▧ National Priority List Sites
- ▧ Dept. Defense Sites

Environmental FirstSearch

1,000 Mile Radius
Non ASTM Map, Spills, FINDS



331 MAIN STREET POUGHKEEPSIE, NY 12601



Black Rings Represent Qtr. Mile Radius; Red Ring Represents 500 ft. Radius

- ★ Target Property (Latitude: 41.7031 Longitude: 73.9261)
- ▲ Identified Sites
- 🏠 Sensitive Receptors
- 🚧 National Priority List Sites
- 🏢 Dept. Defense Sites
- 🏞️ Indian Reservations BIA



APPENDIX E

Qualifications of Environmental Professionals

Paul H. Ciminello, CEM, CAQS

PRESIDENT

paul@ecosystemsstrategies.com

EDUCATION

Master of Environmental Management, 1986

School of the Environment, Duke University, Durham, North Carolina

Master of Arts in Public Policy Sciences, 1986

Institute of Policy Sciences and Public Affairs, Duke University, Durham, North Carolina

Bachelor of Arts, 1980

Tufts University, Medford, Massachusetts

CERTIFICATIONS AND TRAINING

Certified Environmental Manager, Environmental Assessment Association, 2006

Certified Air Quality Specialist, Environmental Assessment Association, 2007

NJ Dept. of Environmental Protection Licensed Subsurface Evaluator (License Number: 0014686)

NYS Dept. of Labor Certified Asbestos Building Inspector (Cert. Number: AH92-14884)

NYS Department of State, Division of Licensing Services, Real Estate Instructor

In compliance with OSHA Hazardous Materials Safety (29 CFR 1910) requirements (updated 2012)

PROFESSIONAL EXPERIENCE

President, Ecosystems Strategies, Inc., Poughkeepsie, New York

1992 to present

Coordinates corporate strategic planning, financial management and marketing activities.

Oversees corporate work on state and federal superfund sites and manages education/training

services. Responsible for technical services in areas of pollution prevention, contaminant

delineation and site remediation. Twenty years experience in the investigation and remediation of

petroleum contamination at commercial and residential properties. Major recent projects of

relevance include:

- Irvington Waterfront Park (Irvington, NY): Project Manager for site investigation and remedial design of abandoned industrial riverfront properties. Documented soil and groundwater contamination and designed remediation including soil removal and site capping. Project completed in 2000; project awarded the 2000 Gold Medal Award by Consulting Engineers Council of New York State.
- Greyston Bakery Site (Yonkers, NY): Project Manager for site investigation and remedial design of former manufactured gas plant site for future use as a bakery. Documented soil, groundwater and soil gas contamination. Remedial systems included installations of a DNAPL collection system, a barrier layer, a subslab depressurization system under the building, and groundwater monitoring. Project completed in 2004.
- 400 Block Redevelopment (Poughkeepsie, NY): Project Manager for site investigation and remedial design of multi-use industrial development property (boiler repair, clothing manufacturer, auto repair) for future retail/residential use. Documented soil (petroleum, PCBs, metals) and groundwater (petroleum) contamination. Remedial systems include: soil (and tank) removal, installation of a barrier, and groundwater monitoring. Project completed in 2006.

- Prospect Court Housing Site (Bronx, NY): Project Manager for site investigation and remediation of a former gas station/auto repair facility. Documented contamination included both dissolved and free-phase petroleum hydrocarbons, dissolved halogenated solvents, and metals contamination in soil. Remedial systems consisted of In-Situ Chemical Oxidation, soil excavation, vapor interception systems, and on-going groundwater monitoring. Project anticipates securing Certificate of Completion from the NYSDEC in December 2012.
- Parkview Commons Site (Bronx, NY): Project Manager for site investigation and remedial design of former gas station/auto repair facility for future use as a residential/commercial building. Certificate of Completion was secured from the NYSDEC in 2007.

Senior Hazardous Waste Specialist, U.S. Hydrogeologic, Inc., Poughkeepsie, New York 1986 to 1992
Supervisor for corporate hazardous and solid waste investigatory and remedial services. Major projects included:

- Coordination of subsurface investigations at a New York State Superfund site (former industrial facility); project manager in charge of site reclassification (delisted as of January, 1991).
- Coordination of petroleum storage tank management plan for Dutchess County (NY) Department of Public Works, including an assessment of regulatory compliance, product utilization and physical conditions of more than 100 tanks at over 20 facilities.
- Environmental compliance Audit of 42,000-square foot printing facility with specific remediations for solvent handling/disposal, inks storage and metal recovery processes.

Adjunct Professor, (various institutions)

1991 to Present

Dutchess Community College, Poughkeepsie, New York
Marist College, Poughkeepsie, New York
Vassar College, Poughkeepsie, New York

Courses: Macroeconomics, Environmental Economics (DCC)
Introduction to Environmental Issues (Marist)
Environmental Geology (Vassar)

Policy Intern, Southern Growth Policies Board, North Carolina

1985

Prepared several in-depth and short analyses of environmental and economic issues, with specific concern for their impact on Southern state policies. Analyses included: hazardous waste facility setting policies and environmental impacts of "high tech" industries on host communities.

Research Assistant, University of Oregon, Eugene, Oregon

1983

Analyzed (with Dr. John Baldwin, Chairman of the Department of Planning, Public Policy and Management, U. of Oregon) the "Oregon Riparian Tax Incentive Program". Designed survey, conducted interviews and analyzed data. Summary paper with programmatic recommendations, was presented at the Annual Conference of the National Association of Environmental Educators.

PRESENTATIONS

- "Environmental Risks in Lending" Training Session for Pawling Savings Bank employees, December 18 and 19, 1989; and July 1, 1993.
- "Identifying Environmental Concerns in Appraisals", Workshops for Lakewood Appraisal Corporation, October, and November, 1989 and April, 1990.
- "State and Local Groundwater Protection Strategies", Annual meeting of the New York State Association of Towns, February, 1990.
- "Environmental Audits on Orchards and Agricultural Properties", Resource Education Institute, Inc., Real Estate Site Assessment and Environmental Audits Conference, December 4, 1990.

- "Environmental Audits on Orchards and Agricultural Properties", National Water Well Association Annual Conference, July 29-31, 1991.
- "Principles of Environmental Economics for Ground Water Professionals", National Groundwater Association Outdoor Action Conference, May 27, 1993.
- "Impact of Environmental Liabilities on Real Estate Transactions", a NYS Department of Education approved course for licensed real estate professionals, March 1995; April 1995; May 1995; October 1995.
- "Brownfields Redevelopment in New York: A Discussion of Two Case Studies", New England Environmental Conference 1996, March, 1996.
- "Quantifying Environmental Liabilities", a NYS Department of Education approved course for licensed real estate professionals, March 1997.
- "Environmental Assessments in Urban Settings", Vassar College, Fall 1999 and Fall 2000.
- "Navigating Property Contaminant Problems", Land Trust Alliance Rally 2001, Oct 2001.

ARTICLES

Ciminello, P. 1993. *A Primer on Petroleum Bulk Storage Tanks and Petroleum Contamination of Property*, ASHI Technical Journal, Volume 3, No. 1

Ciminello, P. 1991. *Environmental Audits on Orchard and Other Agricultural Properties*, *Proceedings of the National Water Well Association Annual Conference*

Ciminello, P. 1991. *Property Managers Should Carefully Examine Current Fuel Storage Practices*, NYS Real Estate Journal, Vol. 3, No. 9

Ciminello, P. 1991. *New DEC Regulations Affect Development of Agricultural Lands*, NYS Real Estate Journal, Vol. 3, No. 6

Ciminello, P., Hodges-Copple, J. 1986. *Managing Toxic Risks From High Tech Manufacturing*, Growth and Environmental Management Series (Southern Growth Policies Board)

Ciminello, P. 1986. *State Assistance in Financing Water Treatment Facilities*, Growth and Environmental Management Series (Southern Growth Policies Board)

Ciminello, P. 1985. *Plants Amid Plantings: The Future Role of Environmental Factors in Business Climate Ratings*, Southern Growth ALERT (Southern Growth Policies Board)

Ciminello, P., J. Baldwin, N. Duhnkrack, 1984, *An Incentive Approach to Riparian Lands Conservation*, Monographs in Environmental Education and Environmental Studies (North American Association of Environmental Educators)

PROFESSIONAL AFFILIATIONS

American Water Resources Association
National Groundwater Association
Hazardous Materials Control Research Institute
Environmental Assessment Association

ADDITIONAL INFORMATION

Member, Dutchess County (NY) Youth Board (1987-1992); Chairman, 1992
Member, City of Poughkeepsie (NY) School District Ad Hoc Committee on Teen Parents and Pregnancy Prevention (1991)
Member, City of Poughkeepsie School District Budget Advisory Committee (1994 to 2000)
Member, City of Poughkeepsie PTA and Middle School Building Level Team

Richard Hooker
Project Manager

PROFESSIONAL EXPERIENCE

Project Manager, Ecosystems Strategies, Inc., Poughkeepsie, NY

2001 - present

- Conducts Environmental Site Investigations and prepares final site assessment reports. Over 300 Investigations and Final Reports completed to date.
- Investigates site histories.
- Conducts facility inspections.
- Reviews regulatory agency records.
- Documents facility compliance with relevant State and Federal regulations.
- Conducts Phase II Technical Environmental Investigations and prepares technical reports.
- Researches field and regulatory information.
- Manages tank removals.
- Coordinates subcontractors.
- Oversees fieldwork and handles collection of material, soil and water samples.

EDUCATION

Ph.D. from the University of St. Andrews, St. Andrews, Scotland

1997

BA from Staffordshire University, Stoke-on-Trent, England

1989

SELECT PROJECTS

Former Fur Processing Facility, Bronx, NY

Documented the presence of chlorinated hydrocarbon, petroleum, and metals contamination beneath and/or near a former industrial structure. Coordinated the sampling and removal of multiple drums of hazardous and non-hazardous material from the structure and secured NYCDEP approval. Developed a Workplan for site remediation and directed environmental restoration activities, including: excavation and removal of both aboveground and underground storage tanks, removal of contaminated soils, installation of a barrier layer soil cap, and pre-demolition removal of asbestos materials.

Jamaica Hospital Medical Center, Queens, NY

Coordinated and supervised the removal of two, large underground storage tanks and documented site conditions through soil and groundwater sampling. Secured NYSDEC approval of PBS tank closure and registration requirements.

The Point CDC, Bronx, NY

ESI assisted with the open space for community access to the waterfront in revitalization of a former fur processing plant. Activities included subsurface investigation, hazardous waste characterization/disposal program. Worked with architects, engineers, and demolition contractors to demolish existing structure and assisted with site redesign as a multi-purpose community access point to the Bronx River.

PROFESSIONAL CERTIFICATIONS

- OSHA Hazardous Waste Site Operations
- OSHA Emergency Response Training
- 29 CFR 1910.120 (e) – 40 Hour Hazwoper



APPENDIX F

Scope of Services



Phase I Environmental Site Assessment
Scope of Services

Task 1.0: Description of Subject Property and Surrounding Area Physical Settings

- 1.1 Description of property location, topography, geology, hydrogeology, surface hydrology and wetlands
- 1.2 Identification of adjoining and surrounding area properties

Task 2.0: Historic Investigation (Review of Applicable, Reasonably Ascertainable Sources)

- 2.1 Review of historic maps and plans (to the earliest date of available maps)
- 2.2 Review of aerial photographs
- 2.3 Review of local records (e.g., building department), including cursory ownership information and City Directories, if applicable.
- 2.4 Interviews with User, Key Site Manager, and other knowledgeable individuals
- 2.5 Review of User or property owner provided documents and/or analytical results

Task 3.0: Federal and State Regulatory Agency Records Review

- 3.1 Review of ASTM-required federal, state, and/or tribal databases at required search distances and analysis of the relationship of each Site (e.g., upgradient, downgradient) to the Subject Property;
 - Federal NPL (1.0 mile) and delisted NPL sites (0.5 mile)
 - Federal CERCLIS list and CERCLIS NFRAP site list (0.5 mile)
 - Federal RCRA CORRACTS facilities list (1.0 mile)
 - Federal RCRA non-CORRACTS TSD facilities list (0.5 mile)
 - Federal RCRA generators list (subject/adjoining properties)
 - Federal ERNS list (subject property)
 - Federal, state, and tribal institutional control/engineering control registries (subject property)
 - State- and tribal-equivalent NPL (1.0 mile)
 - State- and tribal-equivalent CERCLIS (0.5 mile)
 - State and tribal Brownfield and voluntary cleanup sites (0.5 mile)
 - State and tribal leaking storage tank lists (0.5 mile)
 - State (including locally administered) and tribal registered storage tank lists (subject/adjoining)
 - State and tribal landfill and/or solid waste disposal site lists (0.5 mile)
- 3.2 Review of additional federal and state environmental databases:
 - State spill file records (0.5 mile)
 - State MOSF list (0.5 mile)
 - State radon data (by local municipality as available)
 - Federal and state wastewater discharge permits (subject/adjoining properties)
- 3.3 Interviews (as applicable) with government representative regarding regulatory compliance

Task 4.0: Physical Inspection

- 4.1 Inspection of property and structures for potential contamination and contaminant sources, including:
 - Hazardous/medical/radioactive waste storage and disposal areas
 - Petroleum and/or chemical storage (including tanks and associated piping)
 - Overt indications of asbestos-containing materials and lead-based paint
 - Wastewater and stormwater discharge systems
 - Equipment potentially containing polychlorinated biphenyls (PCBs)
- 4.2 Inspection of property for the following:
 - Presence of contamination (e.g., debris, soil staining)
 - Evidence of prior structures and uses
 - Unusual or man-made topographical formations (e.g., berms, sinkholes)
 - On-site surface water quality
 - Evidence and location of wells
 - Vegetative stress
- 4.3 Identification of overt on-site sensitive environmental receptors (e.g., wetlands)
- 4.4 Limited inspection of adjoining and nearby properties for:
 - Potential off-site sources of contamination
 - Sensitive environmental receptors
- 4.5 If appropriate, interviews with owners/tenants/operators and other available knowledgeable individuals present during physical inspection

Task 5.0: Preparation of Written Summary Report

- 5.1 Summary of findings of Tasks 1.0 through 4.0
- 5.2 Identification of any Recognized Environmental Conditions and/or other potential concerns
- 5.3 Conclusions and Recommendations, including any specific additional investigatory or remedial work
- 5.4 Production and transmission of the final Phase I ESA to Client.



APPENDIX H

User Key Site Manager Questionnaire



Ecosystems Strategies, Inc.

24 Davis Avenue, Poughkeepsie, NY 12603

phone 845.452.1658 | fax 845.485.7083 | ecosystemsstrategies.com

June 4, 2013

Rami Fakhoury

via EMAIL: rami@iic.com

Re: Phase I Environmental Site Assessment for the property located at
331 Main Street, Poughkeepsie, Dutchess County, New York
ESI File: RP13103.10

Dear Mr. Fakhoury:

Ecosystems Strategies, Inc. (ESI) has been engaged to conduct a Phase I Environmental Site Assessment (ESA) for the above-referenced property, following protocols specified in ASTM E1527-05, Standard Practice for Environmental Site Assessments: Phase I Environmental Site Assessment Process. The standard defines practices for conducting an ESA of a property with respect to hazardous substances (within the scope of CERCLA, 42 U.S.C. §9601) and petroleum products. The goal is to identify recognized environmental conditions and to permit a user to satisfy one of the requirements to qualify for "landowner liability protections". The practice constitutes "all appropriate inquiry into the previous ownership and uses of the property" as defined by applicable federal regulations.

ESI conducts ESAs to determine if a particular parcel of real property (including improvements) is subject to recognized environmental conditions or has other significant environmental liabilities. Practice 1527-05 requires that specific information be requested from the User of the Phase I ESA (the party seeking to use the Practice to complete the ESA) in order to accomplish these tasks.

We are providing you with the following attachments: A) summary of the User's responsibilities (as specified in Section 6 of Practice 1527-05); B) questionnaire *designed to assist the User* in providing information required to qualify for one of the LLPs; and, C) questionnaire and checklist to be reviewed by a key site manager.

ESI requests that you review these documents carefully and respond as warranted, and forward them (as appropriate) to a suitable key site manager (a person having good knowledge of the uses and physical characteristics of the property). Attachments A and B are specifically directed toward the User; we will additionally attempt to directly interview a key site manager as part of our investigation, and will directly provide that individual with a copy of Attachment C.

Please review these documents and call me at (845) 452-1658 should you have any questions or comments. We appreciate the opportunity to provide this service to you and look forward to working with you in the future.

Sincerely,

ECOSYSTEMS STRATEGIES, INC.

Jerry Bernau
Project Manager

Attachments
cc: File



Attachment A: Summary of User's Obligations (ASTM 1527-05, Section 6)

In order to qualify for the LLPs, the user has specific obligations to assist in the identification of Recognized Environmental Conditions (RECs). These tasks do not require the technical expertise of an environmental professional and are generally not performed by environmental professionals performing a Phase I ESA.

User Obligations

- 1) **The User is required to review reasonably ascertainable title & judicial records for environmental liens and activity and use limitations (AULs)**
- 2) **User's Specialized Knowledge or Experience, User's Actual Knowledge, or Commonly Known or Reasonably Ascertainable Information - If the user is aware of any specialized knowledge or experience that is material to RECs in connection with the property, or if the user has actual knowledge of any environmental lien or AULs, or if the user is aware of any commonly known or reasonably ascertainable information within the local community about the property that is material to recognized environmental conditions in connection with the property, it is the user's responsibility to communicate any information based on such knowledge or experience to the environmental professional before the site inspection.**
- 3) **Reason(s) for Significantly Lower Purchase Price** - The user should identify if the purchase price does not reasonably reflect fair market value because of known or suspected contamination, and make a written record of such explanation.
- 4) **Identify the Purpose for the Phase I ESA** - Either the user shall make known the reason why the user wants to have the Phase I Environmental Site Assessment performed or, if the user does not identify the purpose of the Phase I Environmental Site Assessment, the environmental professional shall assume the purpose is to qualify for an LLP to CERCLA liability and state this in the report.

Useful Definitions found in ASTM 1527-05

Activity and use limitations (AUL) - legal or physical restrictions or limitations on the use of, or access to, a site or facility: (1) to reduce or eliminate potential exposure to hazardous substances or petroleum products in the soil or ground water on the property, or (2) to prevent activities that could interfere with the effectiveness of a response action (may include institutional and/or engineering controls). AULs are often recorded in land title records (chain of title will not provide AUL information).

Key site manager - the person identified by the owner or operator of a property as having good knowledge of the uses and physical characteristics of the property.

Practically reviewable - information is provided by the source in a manner and in a form that yields information relevant to the property without the need for extraordinary analysis of irrelevant data. Records must be for a limited geographic area. Records arranged chronologically, lacking adequate address information to be located geographically, in large databases that are not sorted by zip code, or are so numerous to be unmanageable are not generally practically reviewable (i.e. so much data is generated that it cannot be feasibly reviewed for its impact on the property).

Reasonably ascertainable - information that is (1) publicly available, (2) obtainable from its source within reasonable time and cost constraints, and (3) practically reviewable.



R. Fakhoury
June 4, 2013
ESI File: RP13103.10
Page 2 of 5

Attachment B, Part 1: User Questionnaire

In order to qualify for one of the Landowner Liability Protections (LLPs) offered by the Small Business Liability Relief and Brownfields Revitalization Act of 2001 (the "Brownfields Amendments"), **the user must provide the following information (if available)** to the environmental professional. Failure to provide this information could result in a determination that "all appropriate inquiry" is not complete.

1. Environmental cleanup liens that are filed or recorded against the site

Are you aware of any environmental cleanup liens against the property that are filed or recorded under federal, tribal, state or local law? **NONE**

2. Activity and land use limitations (AULs) that are in place on the site or that have been filed or recorded in a registry (40 CFR 312.26).

Are you aware of any AULs, such as engineering controls, land use restrictions or institutional controls that are in place at the site and/or have been filed or recorded in a registry under federal, tribal, state or local law? **NONE**

3. Specialized knowledge or experience of the person seeking to qualify for the LLP.

As the user of this ESA do you have any specialized knowledge or experience related to the property or nearby properties? For example, are you involved in the same line of business as the current or former occupants of the property or an adjoining property so that you would have specialized knowledge of the chemicals and processes used by this type of business? **NONE**

4. Relationship of the purchase price to the fair market value of the property if it were not contaminated.

Does the purchase price being paid for this property reasonably reflect the fair market value of the property? If you conclude that there is a difference, have you considered whether the lower purchase price is because contamination is known or believed to be present at the property? **REASONABLE REFLECTION. NO BELIEF OF CONTAMINATION.**

5. Commonly known or reasonably ascertainable information about the property.

Are you aware of commonly known or reasonably ascertainable information about the property that would help the environmental professional to identify conditions indicative of releases or threatened releases? For example, as user, (a.) Do you know the past uses of the property? **YES. DEPARTMENT STORE. NO CHEMICALS USED.**

(b.) Do you know of specific chemicals that are present or once were present at the property? **NO**

(c.) Do you know of spills or other chemical releases that have taken place at the property? **NO**

(d.) Do you know of any environmental cleanups that have taken place at the property? **NO**

6. The degree of obviousness of the presence of likely presence of contamination at the property, and the ability to detect the contamination by appropriate investigation.

As the user of this ESA, based on your knowledge and experience related to the property are there any obvious indicators that point to the presence or likely presence of contamination at the property? **NO**



R. Fakhoury
June 4, 2013
ESI File: RP13103.10
Page 3 of 5

Attachment B, Part 2: User Questionnaire, Additional Information

Certain information should be collected, if available, and provided to the environmental professional selected to conduct the Phase I. This information is intended to assist the environmental professional but is not necessarily required to qualify for one of the LLPs.

The information includes:

- (a) The reason why the Phase I is required – **IIC is looking to close on a bank loan with collateral as the building.**
- (b) The type of property and type of property transaction, for example, sale, purchase, exchange, etc. – **Property was purchased in 1994 from IIC and was later transferred to IIC Properties**
- (c) The complete and correct address for the property (**please provide a survey map or other documentation showing property location and boundaries**). **Property address is 331 Main Street, Poughkeepsie, NY 12601 and 14 Catherine Street, Poughkeepsie, NY 12601. Survey will be provided.**
- (d) The scope of services desired for the Phase I (including whether any parties to the property transaction may have a required standard scope of services on whether any considerations beyond the requirements of Practice E 1527 are to be considered)
- (e) Identification of all parties who will rely on the Phase I report
- (f) Identification of the site contact and how the contact can be reached
- (g) Any special terms and conditions, which must be agreed upon by the environmental professional
- (h) Any other knowledge or experience with the property that may be pertinent to the environmental professional (for example, copies of any available prior environmental site assessment reports, documents, correspondence, etc., concerning the property and its environmental condition).



R. Fakhoury
June 4, 2013
ESI File: RP13103.10
Page 4 of 5

Attachment C, Part 1: Environmental Questionnaire

Ecosystems Strategies, Inc. (ESI) is conducting a Phase I Environmental Site Assessment on the above-referenced property. This questionnaire has been prepared to help us interview any person(s) who may potentially have useful information or documents regarding the property. **A written response is not required;** you may, however, respond either by email or in writing, at your convenience, and we will contact you to discuss your responses, if needed. We ask that you be as specific as possible in answering these questions, and to answer in good faith and to the extent of your knowledge.

Note: If you are the *User* of the Phase I Environmental Site Assessment you have an obligation to answer all questions in good faith, to the extent of your actual knowledge, or to designate a key site manager to do so. The *User* also has responsibilities, as specified in ASTM 1527-05 (Section 6), to provide information and perform specific tasks that will help identify recognized environmental conditions in connection with the Property (these conditions will be discussed with you by ESI personnel).

Please answer the following general questions and review the attached detailed checklist.

Do you have good knowledge of the uses and physical characteristics of the property? **YES**

Do you have actual or indirect knowledge or experience, or any other reason to believe, that the current or former uses(s) of the subject property have involved the use, treatment, storage, disposal, or generation of hazardous substances or petroleum products? Do you know of any of these conditions on any adjoining or nearby properties? **We do not use hazardous substances. We do have a generator with a diesel storage tank. We do have old diesel storage tanks on the property that have been closed approximately 15 years ago. Surrounding properties are not known about.**

What is the current use of the subject property? Are any portions of the property vacant or abandoned? How has it been used in the past? **Mostly IT and Administrative work with some light assembly work on 3rd floor. It was used as a department store in the past. Vacant areas of the building are used for storage.**

Do you know of the existence of any documents regarding on-site environmental conditions? (See the checklist for details) If so, can you provide copies for our review? **All known documents will be provided.**

Do you know of the existence of any proceedings involving the property?

1. *Any pending, threatened, or past litigation relevant to hazardous substances or petroleum products in, on, or from the property;* **NO**
2. *Any pending, threatened, or past administrative proceedings relevant to hazardous substances or petroleum products in, on or from the property; and* **NO**
3. *Any notices from any governmental entity regarding any possible violation of environmental laws or possible liability relating to hazardous substances or petroleum products.* **NO**



R. Fakhoury
 June 4, 2013
 ESI File: RP13103.10
 Page 5 of 5

Attachment C, Part 2: Checklist for Use with the Environmental Questionnaire

Property Identification: 311 Main Street, Poughkeepsie, Dutchess County, New York
 ESI File: RP13103.10

Do you have information regarding any of the following? Can you supply copies of any relevant documents? (Note: not all categories will apply in all situations).

Current or Former Uses/Conditions on the property (or adjoining properties, if known)	
NO	Petroleum or chemical bulk storage tanks, or the use of these materials
NO	Documented or suspected on-site releases (petroleum, chemicals, other potentially hazardous materials)
NO	Industrial or manufacturing uses of the property / use as a dry cleaning facility
NO	Pits, ponds, or lagoons used in connection with waste disposal or waste treatment.
YES	Areas of stained soil or pavement – MINIMAL FROM AUTOMOBILE
NO	Areas of stressed vegetation (from something other than insufficient water)
NO	Significant surface debris/dump sites
NO	Buried fill materials, construction and demolition debris, or other solid waste
YES	Waste water/liquid discharges (including storm water) into drains, ditches, drywells, or streams – STORM WATER ONLY INTO DRYWELLS
YES	Wells (including dry wells, irrigation wells, injection wells, abandoned wells, etc.)
NO	Septic systems or cesspools
Environmental Reports and Documents	
N/A	Environment site assessment (Phase I, Phase II, etc) or environment compliance audit reports
N/A	Other previous reports: Tank closure reports, SEQR/CEQR, asbestos/lead, geotechnical, etc.
N/A	Governmental notices/correspondence/liens relating to violations of environmental laws
N/A	Permits: solid or hazardous waste disposal, wastewater, NPDES/SPDES, air discharge, etc.
YES	Registrations for underground and/or aboveground storage tanks
N/A	Registrations for underground injection systems
N/A	Material safety data sheets for potentially hazardous materials
N/A	Waste disposal manifests (e.g., for contaminated soil, disposal of spent solvents or waste oil, etc.)
N/A	Plans: Community right-to-know, safety, preparedness and prevention, SPCC, etc
N/A	Hazardous waste generator notices or reports
N/A	Recorded Activity and Use Limitations (deed restrictions, engineering controls, etc)
YES	Title searches
YES	Maps: survey, site plan, etc