

Office of the  
Richmond County Clerk  
130 Stuyvesant Place  
Staten Island, NY 10301

Hon. Stephen J. Fiala, County Clerk



ACS-000000000265558-000000000351264-010

Recording and Endorsement Cover Page

Document Id: 00000000351264 Document Date: 06/04/2010 Preparation Date: 06/10/2010  
Document Type: EASEMENT COMMERCIAL  
Document Page Count: 00010

PRESENTER:  
VALTECH RESEARCH  
1 OLD COUNTRY ROAD  
SUITE 225  
CARLE PLACE NY, 11514

RETURN TO:  
VALTECH RESEARCH  
1 OLD COUNTRY ROAD  
SUITE 225  
CARLE PLACE NY, 11514

PROPERTY DATA	# OF BLOCKS	1	# OF LOTS	1
Block Lot	Unit	Address		
2236 125	Entire Lot	1650 RICHMOND AVENUE		
Property Type:	Office Building			

PARTIES

GRANTOR  
WWP ASSOCIATES, LLC  
C/O RIVERCREST REALTY ASSOC.  
8816 SIX FORKS RD, STE 201  
RALEIGH NC, 27615

GRANTEE  
THE PEOPLE OF THE STATE OF NEW YORK  
C/O NYSDEC  
625 BROADWAY  
ALBANY NY, 12233

SUPPORTING DOCUMENTS

RPT  
TP-584

PAYMENT DETAIL

Make Checks Payable to:

Richmond County Clerk: 55.00 Recording Fees

Total Payments For This Document: 55.00

**FEES PAID**

EXAM *mm* DATE 8/11/10

LAND DOC# 348238  
23Z-EASEMENT  
RETT: 211 \$.00  
RPT: 211 \$.00  
08/11/2010 10:59:05 A.M.  
RECEIPT: 36980 FEE: \$55.00  
RICHMOND COUNTY CLERK

RECORDED IN RICHMOND COUNTY

AUG 11 2010

*Stephen J. Fiala*  
COUNTY CLERK

**ENVIRONMENTAL EASEMENT GRANTED PURSUANT TO ARTICLE 71, TITLE 36  
OF THE NEW YORK STATE ENVIRONMENTAL CONSERVATION LAW**

THIS INDENTURE made this 4<sup>th</sup> day of June, 2010, between Owner(s) WWP Associates, LLC, a New York Limited Liability Corporation, having an office at C/O Rivercrest Realty Associates, LLC, 8816 Six Forks Road, Suite 201, Raleigh, North Carolina, (the "Grantor"), and The People of the State of New York (the "Grantee."), acting through their Commissioner of the Department of Environmental Conservation (the "Commissioner", or "NYSDEC" or "Department" as the context requires) with its headquarters located at 625 Broadway, Albany, New York 12233,

**WHEREAS**, the Legislature of the State of New York has declared that it is in the public interest to encourage the remediation of abandoned and likely contaminated properties ("sites") that threaten the health and vitality of the communities they burden while at the same time ensuring the protection of public health and the environment; and

**WHEREAS**, the Legislature of the State of New York has declared that it is in the public interest to establish within the Department a statutory environmental remediation program that includes the use of Environmental Easements as an enforceable means of ensuring the performance of operation, maintenance, and/or monitoring requirements and of ensuring the potential restriction of future uses of the land, when an environmental remediation project leaves residual contamination at levels that have been determined to be safe for a specific use, but not all uses, or which includes engineered structures that must be maintained or protected against damage to perform properly and be effective, or which requires groundwater use or soil management restrictions; and

**WHEREAS**, the Legislature of the State of New York has declared that Environmental Easement shall mean an interest in real property, created under and subject to the provisions of Article 71, Title 36 of the New York State Environmental Conservation Law ("ECL") which contains a use restriction and/or a prohibition on the use of land in a manner inconsistent with engineering controls which are intended to ensure the long term effectiveness of a site remedial program or eliminate potential exposure pathways to hazardous waste or petroleum; and

**WHEREAS**, Grantor, is the owner of real property located at the address of 1650 Richmond Avenue, Staten Island, in the Borough of Staten Island, County of Richmond, City and State of New York, known and designated on the tax map of the Richmond County Clerk as tax map parcel numbers: Block 2236 Lot 125, being the same as that property conveyed to Grantor by bargain and Sale Deed dated October 25, 2004 and recorded on October 25, 2004 in Book 19240 at page 29 of deeds, comprising of approximately 172,750 Sq. Ft., and hereinafter more fully described in the ALTA/ACSM Land Title Survey dated February 1, 2010, prepared by Otis V. Voils, Wohl & O'Mara, LLP., and corresponding Schedule "A" property description, both documents are attached hereto and made a part hereof (the "Controlled Property"); and

**WHEREAS**, the Commissioner does hereby acknowledge that the Department accepts this Environmental Easement in order to ensure the protection of human health and the environment and to achieve the requirements for remediation established at this Controlled Property until such

time as this Environmental Easement is extinguished pursuant to ECL Article 71, Title 36; and

**NOW THEREFORE**, in consideration of the covenants and mutual promises contained herein and the terms and conditions of Brownfield Cleanup Agreement Index Number: W2-1040-05-01, Grantor grants, conveys and releases to Grantee a permanent Environmental Easement pursuant to Article 71, Title 36 of the ECL in, on, over, under, and upon the Controlled Property as more fully described herein ("Environmental Easement").

1. Purposes. Grantor and Grantee acknowledge that the Purposes of this Environmental Easement are: to convey to Grantee real property rights and interests that will run with the land in perpetuity in order to provide an effective and enforceable means of encouraging the reuse and redevelopment of this Controlled Property at a level that has been determined to be safe for a specific use while ensuring the performance of operation, maintenance, and/or monitoring requirements; and to ensure the potential restriction of future uses of the land that are inconsistent with the above-stated purpose.

2. Institutional and Engineering Controls. The following controls apply to the use of the Controlled Property, run with the land, are binding on the Grantor and the Grantor's successors and assigns, and are enforceable in law or equity against any owner of the Controlled Property, any lessees and any person using the Controlled Property:

A. The Controlled Property may be used for commercial use as described within 6 NYCRR Part 375- 1.8 (g) (2) (iii), as long as the following long-term engineering controls are employed and the land use restrictions specified below are adhered to:

The Controlled Property has two primary Engineering Controls as follows:

- (i) Composite Cover System
- (ii) Monitored Enhanced Natural Attenuation

Institutional Controls consist of the following:

All Engineering Controls must be operated and maintained as specified in the Site Management Plan (SMP);

All Engineering Controls must be inspected and certified at a frequency and in a manner as specified in the SMP;

Groundwater, soil vapor, and other environmental or public health monitoring must be performed as defined in the SMP;

Data and information pertinent to Site Management of the Controlled Property must be reported at the frequency and in a manner defined in the SMP.

On-Site environmental monitoring devices, including but not limited to, groundwater monitor wells and soil vapor probes, must be protected and replaced as necessary to ensure continued functioning in a manner specified in the SMP;

The use of the groundwater underlying the property is prohibited without treatment rendering it safe for its intended use;

B. Grantor must provide all persons who acquire any interest in the Controlled Property a true and complete copy of the Site Management Plan ("SMP") that the Department has approved for the Controlled Property and all Department-approved amendments to that SMP.

The Grantor hereby acknowledges receipt of a copy of the NYSDEC-approved Site Management Plan, dated November, 2009. The SMP describes obligations that the Grantor assumes on behalf of Grantor, its successors and assigns. The Grantor's assumption of the obligations contained in the SMP which may include sampling, monitoring, and/or operating a treatment system on the Controlled Property, and providing certified reports to the NYSDEC, is and remains a fundamental element of the Department's determination that the Controlled Property is safe for a specific use, but not all uses. Upon notice of not less than thirty (30) days the Department in exercise of its discretion and consistent with applicable law may revise the SMP. The notice shall be a final agency determination. The Grantor and all successors and assigns, assume the burden of complying with the SMP and obtaining an up-to-date version of the SMP from:

Regional Hazardous Waste  
NYSDEC - Region 2  
Division of Environmental Remediation  
One Hunter's Point Plaza  
47-40 21<sup>st</sup> Street  
Long Island City, NY 11101-5407  
Phone: (718) 482-4995 fax: (718) 482-6358

or Site Control Section  
Division of Environmental Remediation  
NYS DEC  
625 Broadway  
Albany, New York 12233  
Phone: (518) 402-9553 fax: (518) 402-9595

C. The Controlled Property may not be used for a higher level of use such as unrestricted or restricted residential use and the above-stated engineering controls may not be discontinued without an amendment or extinguishment of this Environmental Easement.

D. Grantor covenants and agrees that until such time as the Environmental Easement is extinguished in accordance with the requirements of Article 71, Title 36 of the ECL, the property deed and all subsequent instruments of conveyance relating to the Controlled Property shall state in at least fifteen-point bold-faced type:

**This property is subject to an Environmental Easement held by the New York State Department of Environmental Conservation pursuant of Title 36 to Article 71 of the Environmental Conservation Law.**

E. Grantor covenants and agrees that this Environmental Easement shall be incorporated in full or by reference in any leases, licenses, or other instruments granting a right to use the Controlled Property.

F. Grantor covenants and agrees that it shall annually, or such time as NYSDEC may allow, submit to NYSDEC a written statement by an expert the NYSDEC may find acceptable certifying under penalty of perjury that the controls employed at the Controlled Property are unchanged from the previous certification or that any changes to the controls employed at the Controlled Property were approved by the NYSDEC, and that nothing has occurred that would impair the ability of such control to protect the public health and environment or constitute a violation or failure to comply with any Site Management Plan for such controls and giving access to such Controlled Property to evaluate continued maintenance of such controls.

3. Right to Enter and Inspect. Grantee, its agents, employees, or other representatives of the State may enter and inspect the Controlled Property in a reasonable manner and at reasonable times to assure compliance with the above-stated restrictions.

4. Reserved Grantor's Rights. Grantor reserves for itself, its assigns, representatives, and successors in interest with respect to the Property, all rights as fee owner of the Controlled Property, including:

A. Use of the Controlled Property for all purposes not inconsistent with, or limited by the terms of this Environmental Easement;

B. The right to give, sell, assign, or otherwise transfer the underlying fee interest to the Controlled Property by operation of law, by deed, or by indenture, subject and subordinate to this Environmental Easement;

5. Enforcement

A. This Environmental Easement is enforceable in law or equity in perpetuity by Grantor, Grantee, or any affected local government, as defined in ECL Section 71-3603, against the owner of the Property, any lessees, and any person using the land. Enforcement shall not be defeated because of any subsequent adverse possession, laches, estoppel, or waiver. It is not a defense in any action to enforce this Environmental Easement that: it is not appurtenant to an interest in real property; it is not of a character that has been recognized traditionally at common law; it imposes a negative burden; it imposes affirmative obligations upon the owner of any interest in the burdened property; the benefit does not touch or concern real property; there is no privity of estate or of contract; or it imposes an unreasonable restraint on alienation.

B. If any person intentionally violates this Environmental Easement, the Grantee may revoke the Certificate of Completion provided under ECL Article 56, Title 5 or ECL Article 27 Title 14 with respect to the Controlled Property.

C. Grantee shall notify Grantor of a breach or suspected breach of any of the terms of this Environmental Easement. Such notice shall set forth how Grantor can cure such breach or

suspected breach and give Grantor a reasonable amount of time from the date of receipt of notice in which to cure. At the expiration of such period of time to cure, or any extensions granted by Grantee, the Grantee shall notify Grantor of any failure to adequately cure the breach or suspected breach. Grantor shall then have a reasonable amount of time from receipt of such notice to cure. At the expiration of said second period, Grantee may commence any proceedings and take any other appropriate action reasonably necessary to remedy any breach of this Environmental Easement in accordance with applicable law to require compliance with the terms of this Environmental Easement.

D. The failure of Grantee to enforce any of the terms contained herein shall not be deemed a waiver of any such term nor bar its enforcement rights in the event of a subsequent breach of or noncompliance with any of the terms of this Environmental Easement.

6. Notice. Whenever notice to the State (other than the annual certification) or approval from the State is required, the Party providing such notice or seeking such approval shall identify the Controlled Property by referencing the following information: County, NYSDEC Site Number, NYSDEC Contract or Order Number, and the County tax map number or the Liber and Page or computerized system identification number.

Parties shall address correspondence to: Site Number: C 243033  
Department of Environmental Enforcement  
Office of General Counsel  
NYSDEC  
625 Broadway  
Albany New York 12233-5500

Such correspondence shall be delivered by hand, or by registered mail or by Certified mail and return receipt requested. The Parties may provide for other means of receiving and communicating notices and responses to requests for approval.

7. Recordation. Grantor shall record this instrument, within thirty (30) days of execution of this instrument by the Commissioner or her/his authorized representative in the office of the recording officer for the county or counties where the Property is situated in the manner prescribed by Article 9 of the Real Property Law.

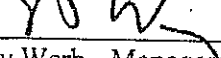
8. Amendment. This Environmental Easement may be amended only by an amendment executed by the Commissioner of the New York State Department of Environmental Conservation and filed with the office of the recording officer for the county or counties where the Property is situated in the manner prescribed by Article 9 of the Real Property Law.

9. Extinguishment. This Environmental Easement may be extinguished only by a release by the Commissioner of the New York State Department of Environmental Conservation and filed with the office of the recording officer for the county or counties where the Property is situated in the manner prescribed by Article 9 of the Real Property Law.

10. Joint Obligation. If there are two or more parties identified as Grantor herein, the obligations imposed by this instrument upon them shall be joint and several.

IN WITNESS WHEREOF, Grantor has caused this instrument to be signed in its name.

Grantor's Name: WWP Associates, LLC


By:   
Stanley Werb - Manager


Title: Manager Date: 5-20-2010

**Grantor's Acknowledgment**


NORTH CAROLINA  
~~STATE OF NEW YORK~~ )  
) ss:  
COUNTY OF Wake )

On the 20 day of May, in the year 2010, before me, the undersigned, personally appeared Stanley Werb, personally known to me or proved to me on the basis of satisfactory evidence to be the individual(s) whose name is (are) subscribed to the within instrument and acknowledged to me that he/she/they executed the same in his/her/their capacity(ies), and that by his/her/their signature(s) on the instrument, the individual(s), or the person upon behalf of which the individual(s) acted, executed the instrument.

  
Notary Public - State of ~~New York~~  
NORTH CAROLINA



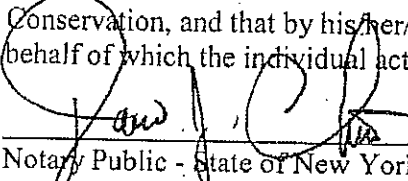
**THIS ENVIRONMENTAL EASEMENT IS HEREBY ACCEPTED BY THE PEOPLE OF THE STATE OF NEW YORK, Acting By and Through the Department of Environmental Conservation as Designee of the Commissioner,**

By:   
Dale A. Desnoyers, Director  
Division of Remediation

**Grantee's Acknowledgment**

STATE OF NEW YORK     )  
  ) ss:  
COUNTY OF                     )

On the 4<sup>th</sup> day of June, in the year 2010, before me, the undersigned, personally appeared Dale Desnoyers personally known to me or proved to me on the basis of satisfactory evidence to be the individual(s) whose name is (are) subscribed to the within instrument and acknowledged to me that he/she/ executed the same in his/her/ capacity as Designee of the Commissioner of the State of New York Department of Environmental Conservation, and that by his/her/ signature on the instrument, the individual, or the person upon behalf of which the individual acted, executed the instrument.

  
Notary Public - State of New York

David J. Chiusano  
Notary Public, State of New York  
No. 01CH5092146  
Qualified in Schenectady County  
Commission Expires August 22, 2016



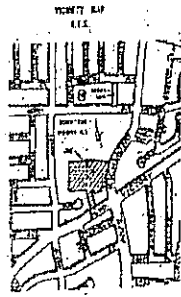
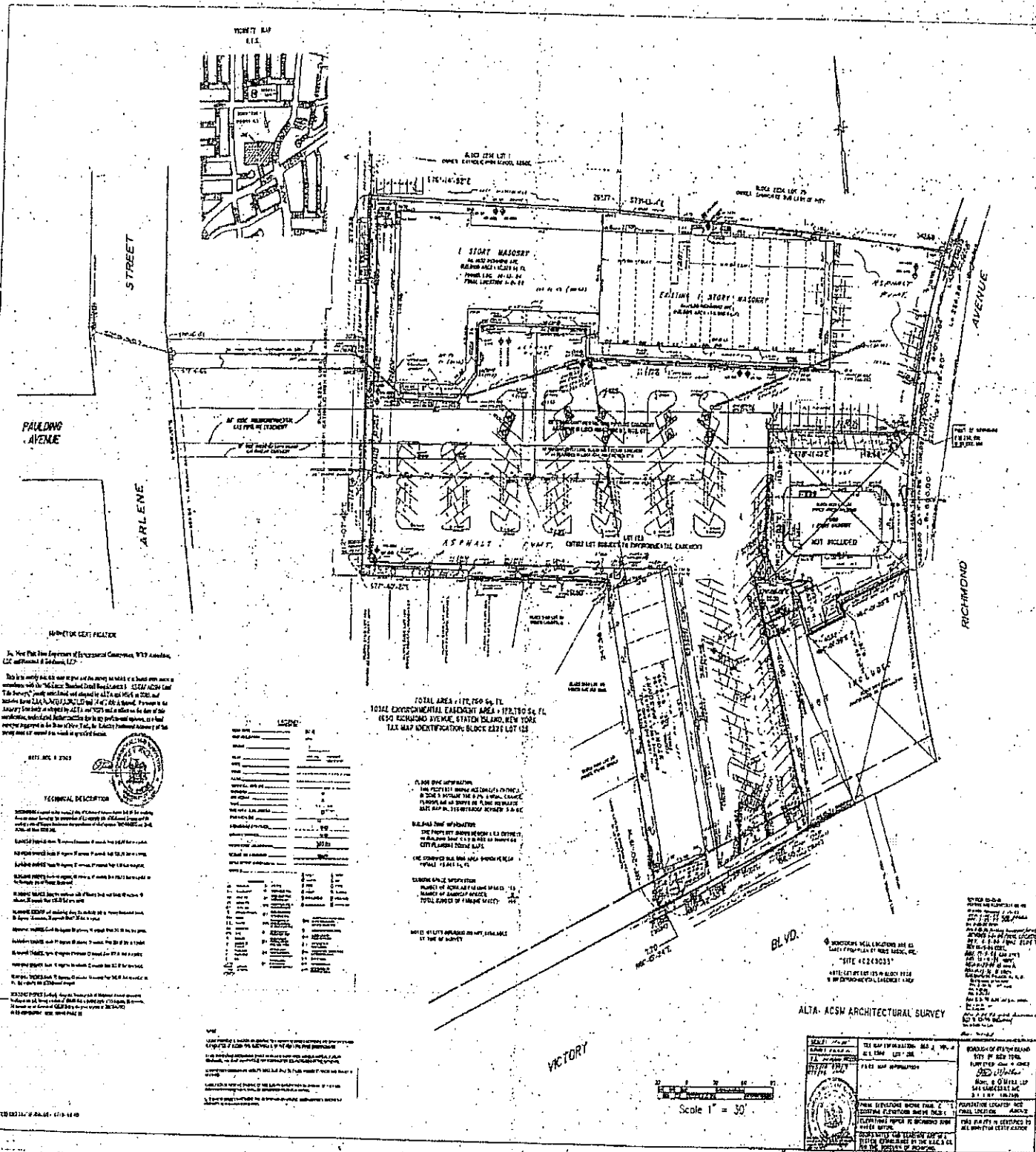
SCHEDULE "A" PROPERTY DESCRIPTION

Address : 1650 Richmond Avenue, Staten Island  
Tax Map: Block : 2236 Lot(s): 125

All that certain plot, piece or parcel of land, situate, lying and being in the Borough of Staten Island, County of Richmond, City and State of New York, bounded and described as follows:

- BEGINNING at a point on the westerly side of Richmond Avenue distant 245.56 feet northerly from the corner formed by the intersection of the westerly side of Richmond Avenue and the northerly side of Victory Boulevard: the coordinates of which point of BEGINNING are South 18238.108 West 33253.389:
- RUNNING THENCE North 78 degrees 11 minutes 10 seconds West 148.66 feet to a point;
- RUNNING THENCE South 11 degrees 57 minutes 53 seconds West 111.39 feet to a point;
- RUNNING THENCE North 78 degrees, 02 minutes, 07 seconds West 8.80 feet to a point;
- RUNNING THENCE South 06 degrees, 02 minutes, 05 seconds East 190.15 feet to a point on the Northerly side of Victory Boulevard;
- RUNNING THENCE along the northerly side of Victory Boulevard South 80 degrees, 42 minutes, 55 seconds West 158.50 feet to a point;
- RUNNING THENCE and continuing along the northerly side of Victory Boulevard South 81 degrees, 15 minutes, 24 seconds West 7.70 feet to a point;
- RUNNING THENCE North 02 degrees 20 minutes, 19 seconds West 247.58 feet to a point;
- RUNNING THENCE North 77 degrees 40 minutes 21 seconds West 261.50 feet to a point;
- RUNNING THENCE North 12 degrees 07 minutes 12 seconds East 277.38 feet to a point;
- RUNNING THENCE South 76 degrees 14 minutes 52 seconds East 265.77 feet to a point;
- RUNNING THENCE South 73 degrees, 43 minutes 14 seconds East 342.68 feet to a point on the said westerly side of Richmond Avenue;
- RUNNING THENCE Southerly along the Westerly side of Richmond Avenue on a curve bearing to the left, having a radius of 500.00 feet, a central angle of 15 degrees, 36 minutes, 54 seconds an arc distance of 136.27 feet to the point or place of BEGINNING.

**SURVEY**



**MUNICIPAL CERTIFICATE**  
 The New York Department of Environmental Conservation, 619 Amsterdam Street, Albany, N.Y. 12242

This is to certify that the above described property is a valid and lawful use of the property as shown on the attached site plan and that the same is in compliance with the applicable zoning and subdivision laws of the City of New York. This certificate is issued upon the basis of the information submitted to the Department of Environmental Conservation and does not constitute a guarantee of the accuracy of the information submitted.



**TECHNICAL DESCRIPTION**  
 The proposed building is a four-story structure to be constructed on the site shown on the attached site plan. The building is to be used for office purposes. The total area of the building is 117,759 square feet. The building is to be constructed in accordance with the applicable zoning and subdivision laws of the City of New York. The building is to be constructed in accordance with the applicable zoning and subdivision laws of the City of New York. The building is to be constructed in accordance with the applicable zoning and subdivision laws of the City of New York.

**LEGEND**

1. 117,759 sq. ft. TOTAL AREA	2. 117,759 sq. ft. TOTAL AREA
3. 117,759 sq. ft. TOTAL AREA	4. 117,759 sq. ft. TOTAL AREA
5. 117,759 sq. ft. TOTAL AREA	6. 117,759 sq. ft. TOTAL AREA
7. 117,759 sq. ft. TOTAL AREA	8. 117,759 sq. ft. TOTAL AREA
9. 117,759 sq. ft. TOTAL AREA	10. 117,759 sq. ft. TOTAL AREA
11. 117,759 sq. ft. TOTAL AREA	12. 117,759 sq. ft. TOTAL AREA
13. 117,759 sq. ft. TOTAL AREA	14. 117,759 sq. ft. TOTAL AREA
15. 117,759 sq. ft. TOTAL AREA	16. 117,759 sq. ft. TOTAL AREA
17. 117,759 sq. ft. TOTAL AREA	18. 117,759 sq. ft. TOTAL AREA
19. 117,759 sq. ft. TOTAL AREA	20. 117,759 sq. ft. TOTAL AREA
21. 117,759 sq. ft. TOTAL AREA	22. 117,759 sq. ft. TOTAL AREA
23. 117,759 sq. ft. TOTAL AREA	24. 117,759 sq. ft. TOTAL AREA
25. 117,759 sq. ft. TOTAL AREA	26. 117,759 sq. ft. TOTAL AREA
27. 117,759 sq. ft. TOTAL AREA	28. 117,759 sq. ft. TOTAL AREA
29. 117,759 sq. ft. TOTAL AREA	30. 117,759 sq. ft. TOTAL AREA
31. 117,759 sq. ft. TOTAL AREA	32. 117,759 sq. ft. TOTAL AREA
33. 117,759 sq. ft. TOTAL AREA	34. 117,759 sq. ft. TOTAL AREA
35. 117,759 sq. ft. TOTAL AREA	36. 117,759 sq. ft. TOTAL AREA
37. 117,759 sq. ft. TOTAL AREA	38. 117,759 sq. ft. TOTAL AREA
39. 117,759 sq. ft. TOTAL AREA	40. 117,759 sq. ft. TOTAL AREA
41. 117,759 sq. ft. TOTAL AREA	42. 117,759 sq. ft. TOTAL AREA
43. 117,759 sq. ft. TOTAL AREA	44. 117,759 sq. ft. TOTAL AREA
45. 117,759 sq. ft. TOTAL AREA	46. 117,759 sq. ft. TOTAL AREA
47. 117,759 sq. ft. TOTAL AREA	48. 117,759 sq. ft. TOTAL AREA
49. 117,759 sq. ft. TOTAL AREA	50. 117,759 sq. ft. TOTAL AREA
51. 117,759 sq. ft. TOTAL AREA	52. 117,759 sq. ft. TOTAL AREA
53. 117,759 sq. ft. TOTAL AREA	54. 117,759 sq. ft. TOTAL AREA
55. 117,759 sq. ft. TOTAL AREA	56. 117,759 sq. ft. TOTAL AREA
57. 117,759 sq. ft. TOTAL AREA	58. 117,759 sq. ft. TOTAL AREA
59. 117,759 sq. ft. TOTAL AREA	60. 117,759 sq. ft. TOTAL AREA
61. 117,759 sq. ft. TOTAL AREA	62. 117,759 sq. ft. TOTAL AREA
63. 117,759 sq. ft. TOTAL AREA	64. 117,759 sq. ft. TOTAL AREA
65. 117,759 sq. ft. TOTAL AREA	66. 117,759 sq. ft. TOTAL AREA
67. 117,759 sq. ft. TOTAL AREA	68. 117,759 sq. ft. TOTAL AREA
69. 117,759 sq. ft. TOTAL AREA	70. 117,759 sq. ft. TOTAL AREA
71. 117,759 sq. ft. TOTAL AREA	72. 117,759 sq. ft. TOTAL AREA
73. 117,759 sq. ft. TOTAL AREA	74. 117,759 sq. ft. TOTAL AREA
75. 117,759 sq. ft. TOTAL AREA	76. 117,759 sq. ft. TOTAL AREA
77. 117,759 sq. ft. TOTAL AREA	78. 117,759 sq. ft. TOTAL AREA
79. 117,759 sq. ft. TOTAL AREA	80. 117,759 sq. ft. TOTAL AREA
81. 117,759 sq. ft. TOTAL AREA	82. 117,759 sq. ft. TOTAL AREA
83. 117,759 sq. ft. TOTAL AREA	84. 117,759 sq. ft. TOTAL AREA
85. 117,759 sq. ft. TOTAL AREA	86. 117,759 sq. ft. TOTAL AREA
87. 117,759 sq. ft. TOTAL AREA	88. 117,759 sq. ft. TOTAL AREA
89. 117,759 sq. ft. TOTAL AREA	90. 117,759 sq. ft. TOTAL AREA
91. 117,759 sq. ft. TOTAL AREA	92. 117,759 sq. ft. TOTAL AREA
93. 117,759 sq. ft. TOTAL AREA	94. 117,759 sq. ft. TOTAL AREA
95. 117,759 sq. ft. TOTAL AREA	96. 117,759 sq. ft. TOTAL AREA
97. 117,759 sq. ft. TOTAL AREA	98. 117,759 sq. ft. TOTAL AREA
99. 117,759 sq. ft. TOTAL AREA	100. 117,759 sq. ft. TOTAL AREA

**TOTAL AREA: 117,759 sq. ft.**  
**TOTAL ENVIRONMENTAL EXEMPT AREA: 117,759 sq. ft.**  
**1030 RICHMOND AVENUE, STATEN ISLAND, NEW YORK**  
**TAX MAP IDENTIFICATION: BLOCK 2235 LOT 122**

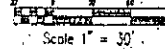
**PLANNING INFORMATION**  
 THE PROPOSED BUILDING IS TO BE CONSTRUCTED IN ACCORDANCE WITH THE APPLICABLE ZONING AND SUBDIVISION LAWS OF THE CITY OF NEW YORK. THE BUILDING IS TO BE CONSTRUCTED IN ACCORDANCE WITH THE APPLICABLE ZONING AND SUBDIVISION LAWS OF THE CITY OF NEW YORK. THE BUILDING IS TO BE CONSTRUCTED IN ACCORDANCE WITH THE APPLICABLE ZONING AND SUBDIVISION LAWS OF THE CITY OF NEW YORK.

**CONSTRUCTION INFORMATION**  
 THE PROPOSED BUILDING IS TO BE CONSTRUCTED IN ACCORDANCE WITH THE APPLICABLE ZONING AND SUBDIVISION LAWS OF THE CITY OF NEW YORK. THE BUILDING IS TO BE CONSTRUCTED IN ACCORDANCE WITH THE APPLICABLE ZONING AND SUBDIVISION LAWS OF THE CITY OF NEW YORK. THE BUILDING IS TO BE CONSTRUCTED IN ACCORDANCE WITH THE APPLICABLE ZONING AND SUBDIVISION LAWS OF THE CITY OF NEW YORK.

**REVISIONS**  
 NO. 1: 117,759 sq. ft. TOTAL AREA  
 NO. 2: 117,759 sq. ft. TOTAL AREA  
 NO. 3: 117,759 sq. ft. TOTAL AREA  
 NO. 4: 117,759 sq. ft. TOTAL AREA  
 NO. 5: 117,759 sq. ft. TOTAL AREA  
 NO. 6: 117,759 sq. ft. TOTAL AREA  
 NO. 7: 117,759 sq. ft. TOTAL AREA  
 NO. 8: 117,759 sq. ft. TOTAL AREA  
 NO. 9: 117,759 sq. ft. TOTAL AREA  
 NO. 10: 117,759 sq. ft. TOTAL AREA

**ALTA ACSSM ARCHITECTURAL SURVEY**

<b>DATE:</b> 11/17/2011	<b>PROJECT:</b> 1030 RICHMOND AVENUE	<b>SCALE:</b> 1" = 30'
<b>DRAWN BY:</b> [Name]	<b>CHECKED BY:</b> [Name]	<b>APPROVED BY:</b> [Name]
<b>TITLE:</b> ARCHITECTURAL SURVEY	<b>PROJECT NO.:</b> [Number]	<b>DATE:</b> 11/17/2011
<b>DESCRIPTION:</b> ARCHITECTURAL SURVEY OF THE PROPOSED BUILDING AT 1030 RICHMOND AVENUE, STATEN ISLAND, NEW YORK.	<b>CLIENT:</b> [Name]	<b>LOCATION:</b> 1030 RICHMOND AVENUE, STATEN ISLAND, NEW YORK.
<b>REVISIONS:</b> [List of revisions]	<b>DATE:</b> 11/17/2011	<b>BY:</b> [Name]



Scale 1" = 30'

049034

State of New York, County of Richmond, ss.  
I, Stephen J. Fink, County Clerk and Clerk of the Supreme Court,  
Richmond County and Recording Officer for Richmond County, do  
hereby certify that I have compared this copy with the original  
thereof recorded in my office on  
#18112810  
and it is a correct transcript herefrom and of the whole of the  
original. Witness my hand and seal of said County and Court on

AUG 19 2010

*SJF*

COUNTY CLERK