

DAILY FIELD REPORT 102

Prepared By: LANGAN

WEATHER	Snow		Rain		Overcast		Partly Cloudy		Sunny	X
TEMP.	< 32		32-50	X	50-70	X	70-85		>85	

BCP Project No:	C231153	Date:	October 25, 2023
------------------------	---------	--------------	------------------

Project Name:	Kasser Scrap Metal and Rector Cleaners Site	Time:	6:45 am to 6:00 pm
----------------------	---	--------------	--------------------

Consultant: Langan Engineering, Environmental, Surveying, Landscape Architecture and Geology, D.P.C. (Langan)

Construction Manager: Consigli Construction Co., Inc. (Consigli)

Foundation Contractor: Urban Foundation/Engineering (Urban)

Langan Field Personnel:
 Caitlyn Dempsey (Environmental)
 Camille Quick (Environmental)
 Xianglei Zheng (Geotechnical)

Work Activities Performed:

- Urban excavated an about 22-foot-long by 15-foot-wide area from about 5 feet below grade surface (bgs) to about 8 feet bgs in the eastern part of waste characterization grid WC03_5-10 to prepare for lagging installation. Excavated soil/fill was graded adjacent to the excavation area.
- Urban excavated two about 15-foot-long by 5-foot-wide areas to about 5 feet bgs in the southern area of waste characterization grid WC05_0-5 to investigate possible subsurface obstructions in anticipation for drilling. Excavated soil/fill was graded adjacent to the excavation areas.
- Urban graded an about 40-foot-long by 40-foot-wide area of soil/fill in the southern part of WC02 to prepare for equipment mobilization.
- Excavated and graded soil/fill consisted of non-native soil; odors, staining, elevated photoionization detector (PID) readings, or other evidence of a petroleum or chemical release were not observed.
- During routine maintenance of a drill rig, Urban released less than 5 gallons of exhaust fluid onto the underlying concrete-paved sidewalk in the western part of the site. Spill kits, absorbent pads, and a hay bale were applied immediately to the area and the release was contained. No odors or elevated PID readings were observed on the underlying concrete pavement following the cleanup.
- Urban installed one casing for one caisson and continued advancing one casing for one caisson using an Urban Custom Build Drill Rig in the northern part of the site.
- Urban installed two rock sockets and began installing one rock socket for three caissons using a Bauer BG28H Drill Rig in the center of the site.

Material Tracking:

- The following soil/fill was exported from the site:
 - 3 loads of soil/fill from waste characterization grids WC03_ 0-5 and WC03_ 5-10 were exported for off-site disposal at Bayshore Soil Management, LLC facility in Keasbey, NJ.
- No material was imported to the site.

Materials Export Summary								
Facility Name	Bayshore Soil Management, LLC		Clean Earth of Carteret, LLC		PPark NJ		Faztec Solutions	
Location	Keasbey, NJ		Carteret, NJ		Prospect Park, NJ		Staten Island, NY	
Type of Waste	Non-hazardous Soil		Non-hazardous Soil		Non-hazardous Soil		C&D	
Today	Number of Loads	Approx. Volume (CY)	Number of Loads	Approx. Volume (CY)	Number of Loads	Approx. Volume (CY)	Number of Loads	Approximate Volume (CY)
		3	60	0	-	0	-	0
Total	Number of Loads	Approx. Volume (CY)	Number of Loads	Approx. Volume (CY)	Number of Loads	Approx. Volume (CY)	Number of Loads	Approximate Volume (CY)
	123	2,460	46	920	0	-	14	280

Materials Export Summary		
Facility Name	Dale Transfer Corp.	
Location	West Babylon, NY	
Type of Waste	Concrete	
Today	Number of Loads	Approx. Volume (CY)
		0
Total	Number of Loads	Approx. Volume (CY)
	2	40

Samples Collected:

- No samples were collected.

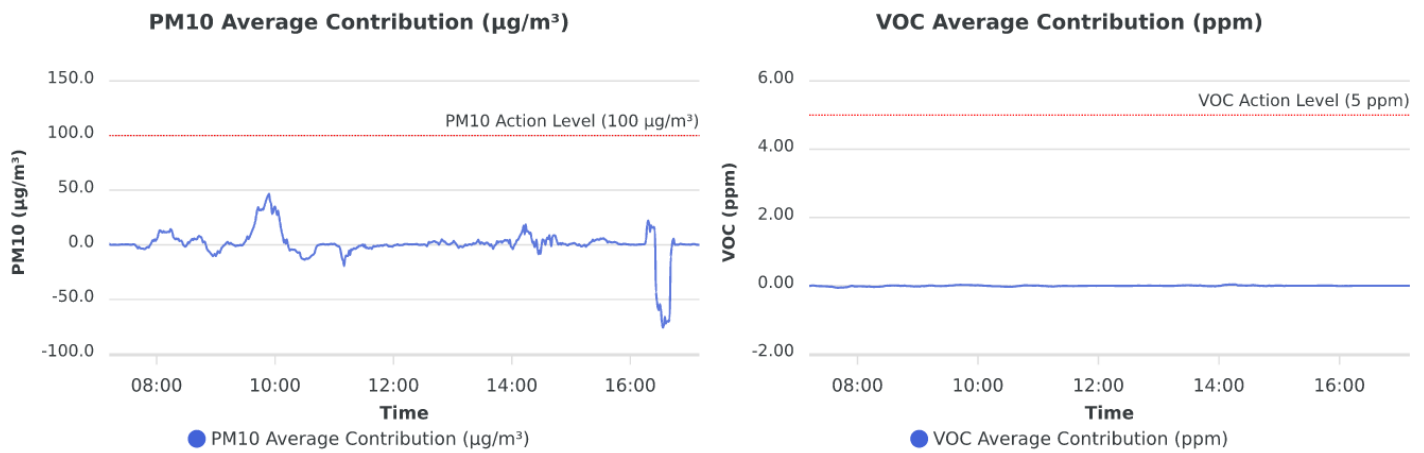
Air Monitoring:

The 15-minute average site contributions for particulates and volatile organic compounds (VOCs) are calculated by subtracting the upwind readings from the downwind readings. A true action level exceedance is realized when this net result exceeds 100 µg/m³ for particulates and 5 ppm for organic vapors. No particulates (PM10) or organic vapors exceeded the 15-minute average site contribution action level of 100 µg/m³ or 5 ppm, respectively, on this day.

Particulate Monitoring (µg/m ³)		Organic Vapor Monitoring (ppm)	
Daily Background	8.7	Daily Background	0.00
PM10 Average Site Contribution (Minimum)	-75.8	VOC Average Site Contribution (Minimum)	-0.06
PM10 Average Site Contribution (Maximum)	46.7	VOC Average Site Contribution (Maximum)	0.04

µg/m³: micrograms per cubic meter.

ppm: parts per million.



Planned Activities:

- Urban will continue installing caisson casings throughout the site.

Photo Log

Photo 1: View of Urban excavating soil/fill in grid WC05 (facing east).



Photo 2: View of Urban loading a truck with soil/fill for off-site disposal (facing northwest).



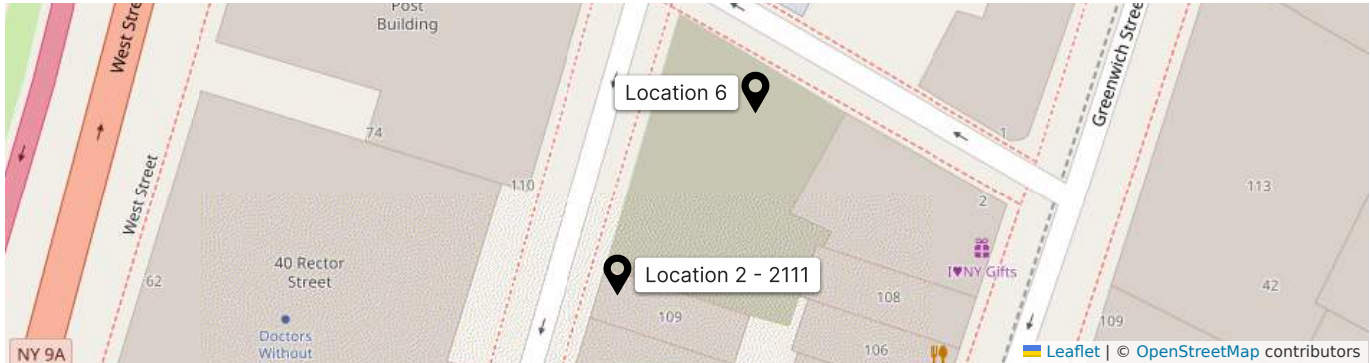
Photo 3: View of the entrance/exit of the site along Washington Street at the end of the work day (facing north).



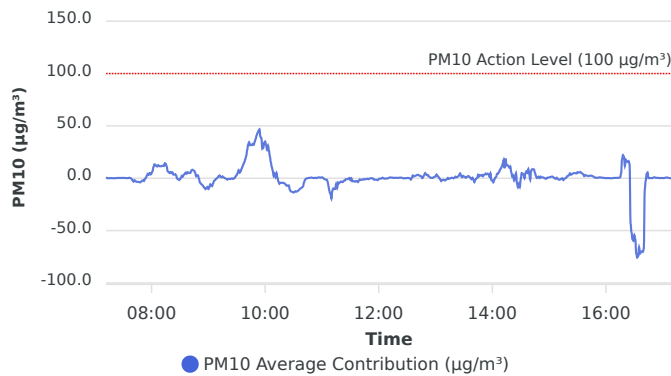
LANGAN	Air Monitoring Report	170695201 - 111 Washington St	
		Report Period	
		From:	10/25/2023 06:00
		To:	10/25/2023 18:00
		PM10 Action Level:	100.0 $\mu\text{g}/\text{m}^3$
VOC Action Level:	5.00 ppm		

Daily Environmental Summary	Windspeed (mph)	Prevailing wind direction
10/25/2023	0.3-3.1	NW

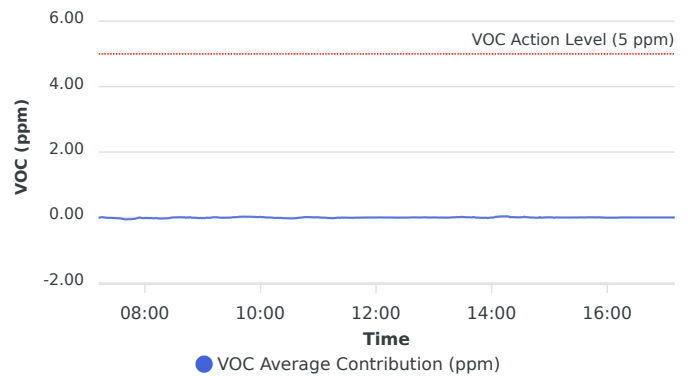
Daily Monitoring Summary	PM10 ($\mu\text{g}/\text{m}^3$)	Time	VOC (ppm)	Time
Min Contribution (15 min avg.) - 10/25/2023	-75.8	16:33	-0.06	07:41
Max Contribution (15 min avg.) - 10/25/2023	46.7	09:54	0.04	14:16



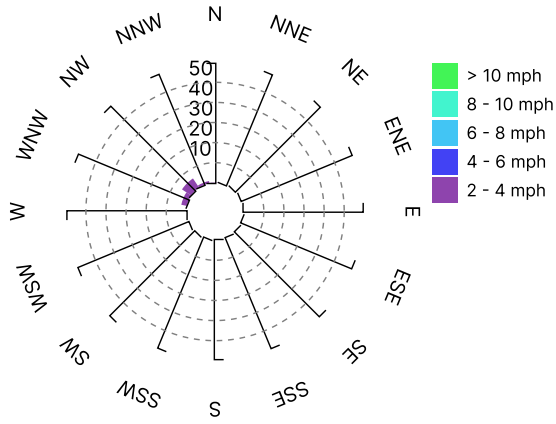
PM10 Average Contribution ($\mu\text{g}/\text{m}^3$)



VOC Average Contribution (ppm)



Contribution wind rose (mph)



Date/Time	Average Upwind PM10 (µg/m³)	Average Downwind PM10 (µg/m³)	Average Contribution PM10 (µg/m³)	Average Upwind VOC (ppm)	Average Downwind VOC (ppm)	Average Contribution VOC (ppm)	Wind Speed 15 min Avg	Wind Direction
10/25/2023 07:12:00	8.7	9.7	1.0	0.00	0.00	0.00	0.9	SSE
10/25/2023 07:13:00	9.1	9.3	0.1	0.01	0.00	-0.01	0.7	SE
10/25/2023 07:14:00	8.8	8.8	0.0	0.00	0.01	0.00	0.8	SE
10/25/2023 07:15:00	8.5	8.5	0.0	0.00	0.01	0.01	0.8	E
10/25/2023 07:16:00	8.3	8.3	0.1	0.00	0.01	0.01	0.8	ESE
10/25/2023 07:17:00	8.0	8.1	0.1	0.01	0.01	0.01	0.8	SSE
10/25/2023 07:18:00	7.9	8.0	0.1	0.01	0.01	0.00	0.8	WSW
10/25/2023 07:19:00	7.8	7.8	0.0	0.01	0.01	0.00	0.8	W
10/25/2023 07:20:00	7.8	7.8	0.0	0.01	0.01	-0.01	0.8	SE
10/25/2023 07:21:00	7.7	7.7	0.0	0.01	0.01	-0.01	0.7	WNW
10/25/2023 07:22:00	7.6	7.6	0.0	0.02	0.01	-0.01	0.7	WNW
10/25/2023 07:23:00	7.4	7.6	0.2	0.02	0.01	-0.01	0.7	SW
10/25/2023 07:24:00	7.3	7.5	0.3	0.02	0.01	-0.01	0.7	SSE
10/25/2023 07:25:00	7.2	7.5	0.3	0.02	0.00	-0.01	0.7	S
10/25/2023 07:26:00	7.2	7.4	0.3	0.02	0.00	-0.01	0.7	SW
10/25/2023 07:27:00	7.0	7.3	0.2	0.02	0.00	-0.01	0.7	SSE
10/25/2023 07:28:00	6.8	7.1	0.3	0.02	0.00	-0.02	0.7	SSE
10/25/2023 07:29:00	6.8	7.1	0.3	0.02	0.00	-0.02	0.7	WSW
10/25/2023 07:30:00	6.7	7.1	0.3	0.02	0.00	-0.02	0.7	ESE
10/25/2023 07:31:00	6.7	7.0	0.3	0.03	0.00	-0.02	0.7	SSE
10/25/2023 07:32:00	6.8	7.0	0.2	0.03	0.00	-0.03	0.6	W
10/25/2023 07:33:00	6.9	7.0	0.1	0.03	0.00	-0.03	0.6	WSW
10/25/2023 07:34:00	7.0	7.1	0.1	0.03	0.01	-0.03	0.6	SSW
10/25/2023 07:35:00	7.0	7.1	0.1	0.04	0.01	-0.03	0.6	WNW
10/25/2023 07:36:00	7.1	7.5	0.4	0.05	0.01	-0.04	0.6	SW
10/25/2023 07:37:00	7.3	7.7	0.4	0.06	0.01	-0.04	0.6	WSW
10/25/2023 07:38:00	7.7	7.7	0.0	0.07	0.02	-0.05	0.6	NW
10/25/2023 07:39:00	8.6	7.8	-0.8	0.08	0.02	-0.06	0.6	SSW
10/25/2023 07:40:00	10.0	7.9	-2.1	0.08	0.03	-0.06	0.6	WNW
10/25/2023 07:41:00	11.3	8.0	-3.3	0.09	0.03	-0.06	0.6	WNW
10/25/2023 07:42:00	11.6	9.8	-1.9	0.09	0.03	-0.05	0.6	NW
10/25/2023 07:43:00	12.8	10.1	-2.8	0.09	0.04	-0.05	0.5	WSW

Date/Time	Average Upwind PM10 (µg/m³)	Average Downwind PM10 (µg/m³)	Average Contribution PM10 (µg/m³)	Average Upwind VOC (ppm)	Average Downwind VOC (ppm)	Average Contribution VOC (ppm)	Wind Speed 15 min Avg	Wind Direction
10/25/2023 07:44:00	13.7	10.4	-3.4	0.10	0.04	-0.05	0.5	NW
10/25/2023 07:45:00	14.3	10.8	-3.5	0.10	0.05	-0.05	0.6	NNW
10/25/2023 07:46:00	14.8	11.4	-3.5	0.10	0.05	-0.05	0.6	NW
10/25/2023 07:47:00	15.5	11.7	-3.8	0.10	0.06	-0.05	0.6	WNW
10/25/2023 07:48:00	16.0	12.1	-3.9	0.10	0.06	-0.04	0.6	NW
10/25/2023 07:49:00	16.2	12.9	-3.3	0.10	0.06	-0.04	0.7	NNW
10/25/2023 07:50:00	16.5	14.1	-2.4	0.10	0.06	-0.04	0.8	NW
10/25/2023 07:51:00	16.7	14.7	-2.0	0.09	0.06	-0.03	0.9	NNW
10/25/2023 07:52:00	17.7	15.1	-2.6	0.09	0.06	-0.02	1.0	NW
10/25/2023 07:53:00	17.6	16.9	-0.8	0.07	0.06	-0.01	1.1	NNW
10/25/2023 07:54:00	17.2	17.7	0.5	0.07	0.06	0.00	1.1	NW
10/25/2023 07:55:00	16.2	18.6	2.4	0.07	0.06	0.00	1.1	NNW
10/25/2023 07:56:00	15.3	19.5	4.2	0.07	0.07	-0.01	1.2	NNW
10/25/2023 07:57:00	15.3	18.7	3.4	0.09	0.07	-0.02	1.2	NW
10/25/2023 07:58:00	14.3	19.3	4.9	0.08	0.06	-0.02	1.3	NNW
10/25/2023 07:59:00	15.6	19.3	3.6	0.08	0.06	-0.02	1.3	NW
10/25/2023 08:00:00	15.4	20.3	5.0	0.08	0.07	-0.02	1.3	N
10/25/2023 08:01:00	15.1	21.9	6.7	0.08	0.07	-0.01	1.3	NW
10/25/2023 08:02:00	14.7	25.3	10.7	0.08	0.06	-0.01	1.3	NW
10/25/2023 08:03:00	14.2	27.4	13.2	0.08	0.06	-0.02	1.4	NNW
10/25/2023 08:04:00	14.0	27.0	13.0	0.08	0.06	-0.02	1.3	NE
10/25/2023 08:05:00	14.4	26.0	11.6	0.08	0.06	-0.02	1.3	NW
10/25/2023 08:06:00	14.3	25.6	11.2	0.08	0.06	-0.02	1.3	NNW
10/25/2023 08:07:00	13.4	25.9	12.5	0.08	0.06	-0.02	1.3	NNW
10/25/2023 08:08:00	13.3	24.8	11.5	0.08	0.06	-0.02	1.3	NW
10/25/2023 08:09:00	13.2	24.8	11.6	0.09	0.06	-0.03	1.3	NNW
10/25/2023 08:10:00	13.2	24.6	11.3	0.08	0.06	-0.03	1.3	NNW
10/25/2023 08:11:00	13.3	25.1	11.8	0.08	0.06	-0.02	1.3	NW
10/25/2023 08:12:00	13.5	25.4	11.9	0.07	0.05	-0.02	1.3	NW
10/25/2023 08:13:00	13.8	25.4	11.6	0.08	0.05	-0.03	1.3	NNW
10/25/2023 08:14:00	11.8	26.1	14.3	0.08	0.05	-0.03	1.3	NNW
10/25/2023 08:15:00	11.8	25.6	13.8	0.08	0.04	-0.03	1.3	NW
10/25/2023 08:16:00	12.5	23.7	11.2	0.07	0.04	-0.03	1.2	SW

Date/Time	Average Upwind PM10 (µg/m³)	Average Downwind PM10 (µg/m³)	Average Contribution PM10 (µg/m³)	Average Upwind VOC (ppm)	Average Downwind VOC (ppm)	Average Contribution VOC (ppm)	Wind Speed 15 min Avg	Wind Direction
10/25/2023 08:17:00	13.6	20.2	6.6	0.07	0.04	-0.03	1.2	SSW
10/25/2023 08:18:00	13.8	19.6	5.8	0.07	0.04	-0.03	1.1	NNW
10/25/2023 08:19:00	14.3	19.4	5.0	0.07	0.04	-0.03	1.1	WSW
10/25/2023 08:20:00	14.0	19.8	5.8	0.07	0.04	-0.03	1.1	NW
10/25/2023 08:21:00	14.6	19.6	5.0	0.07	0.04	-0.03	1.0	WNW
10/25/2023 08:22:00	14.6	20.2	5.6	0.06	0.04	-0.03	1.0	NW
10/25/2023 08:23:00	16.2	19.7	3.5	0.06	0.04	-0.03	0.9	NW
10/25/2023 08:24:00	16.4	19.9	3.6	0.06	0.04	-0.02	0.9	NW
10/25/2023 08:25:00	16.6	20.5	3.9	0.06	0.04	-0.02	0.8	NNW
10/25/2023 08:26:00	17.0	19.5	2.5	0.06	0.04	-0.02	0.8	NW
10/25/2023 08:27:00	19.5	19.1	-0.3	0.05	0.04	-0.01	0.8	NW
10/25/2023 08:28:00	20.0	19.0	-1.0	0.04	0.04	0.00	0.8	NNW
10/25/2023 08:29:00	20.3	18.6	-1.7	0.04	0.04	0.00	0.8	NNW
10/25/2023 08:30:00	20.5	19.5	-1.1	0.04	0.04	0.00	0.8	NW
10/25/2023 08:31:00	20.1	20.6	0.5	0.04	0.04	0.00	0.9	NW
10/25/2023 08:32:00	18.9	21.3	2.4	0.04	0.04	0.01	1.0	NW
10/25/2023 08:33:00	18.9	20.5	1.6	0.04	0.04	0.00	1.0	NNW
10/25/2023 08:34:00	18.6	21.9	3.2	0.04	0.04	0.01	1.0	NW
10/25/2023 08:35:00	19.0	23.2	4.2	0.04	0.04	0.01	1.1	NW
10/25/2023 08:36:00	18.7	24.1	5.4	0.04	0.05	0.01	1.1	NNW
10/25/2023 08:37:00	19.1	23.3	4.3	0.04	0.05	0.01	1.1	NNW
10/25/2023 08:38:00	17.9	23.7	5.8	0.04	0.05	0.01	1.1	NW
10/25/2023 08:39:00	18.0	23.2	5.2	0.04	0.05	0.01	1.2	NW
10/25/2023 08:40:00	17.6	22.6	5.0	0.04	0.04	0.00	1.2	NW
10/25/2023 08:41:00	17.4	22.6	5.1	0.04	0.05	0.01	1.2	WNW
10/25/2023 08:42:00	14.9	22.3	7.4	0.05	0.05	0.00	1.3	NNW
10/25/2023 08:43:00	14.2	22.3	8.1	0.05	0.05	-0.01	1.3	NW
10/25/2023 08:44:00	14.5	21.9	7.4	0.05	0.06	0.00	1.3	NW
10/25/2023 08:45:00	14.3	21.5	7.2	0.06	0.06	0.00	1.4	NNW
10/25/2023 08:46:00	14.9	20.3	5.4	0.06	0.06	0.00	1.4	NW
10/25/2023 08:47:00	17.4	19.4	2.0	0.06	0.07	0.01	1.5	WNW
10/25/2023 08:48:00	17.3	20.2	2.9	0.07	0.07	0.00	1.5	NNW
10/25/2023 08:49:00	17.0	19.7	2.7	0.08	0.07	-0.01	1.6	NW

Date/Time	Average Upwind PM10 (µg/m³)	Average Downwind PM10 (µg/m³)	Average Contribution PM10 (µg/m³)	Average Upwind VOC (ppm)	Average Downwind VOC (ppm)	Average Contribution VOC (ppm)	Wind Speed 15 min Avg	Wind Direction
10/25/2023 08:50:00	18.4	18.0	-0.4	0.08	0.07	-0.01	1.6	WNW
10/25/2023 08:51:00	21.0	17.1	-3.9	0.08	0.07	-0.01	1.7	NW
10/25/2023 08:52:00	21.5	16.4	-5.1	0.08	0.07	-0.01	1.7	WNW
10/25/2023 08:53:00	21.9	15.9	-6.0	0.08	0.07	-0.01	1.7	NW
10/25/2023 08:54:00	22.5	15.5	-6.9	0.08	0.07	-0.01	1.7	WNW
10/25/2023 08:55:00	23.1	15.0	-8.2	0.08	0.07	-0.01	1.8	WNW
10/25/2023 08:56:00	23.7	14.5	-9.2	0.08	0.06	-0.02	1.9	WNW
10/25/2023 08:57:00	24.4	14.0	-10.4	0.08	0.06	-0.02	1.9	NW
10/25/2023 08:58:00	24.3	14.9	-9.4	0.07	0.06	-0.01	1.8	NW
10/25/2023 08:59:00	23.6	15.3	-8.3	0.07	0.05	-0.02	1.8	NNW
10/25/2023 09:00:00	24.4	14.1	-10.3	0.07	0.05	-0.02	1.8	WNW
10/25/2023 09:01:00	23.5	14.8	-8.7	0.07	0.05	-0.02	1.7	NW
10/25/2023 09:02:00	20.9	15.1	-5.8	0.06	0.04	-0.02	1.7	N
10/25/2023 09:03:00	20.9	14.1	-6.8	0.05	0.04	-0.01	1.7	NNW
10/25/2023 09:04:00	20.9	13.4	-7.5	0.04	0.04	-0.01	1.7	NW
10/25/2023 09:05:00	19.0	14.1	-4.9	0.04	0.03	-0.01	1.7	NNW
10/25/2023 09:06:00	16.6	14.0	-2.6	0.04	0.03	-0.01	1.6	NW
10/25/2023 09:07:00	15.8	14.0	-1.8	0.04	0.03	-0.01	1.6	NW
10/25/2023 09:08:00	14.8	14.1	-0.7	0.04	0.03	-0.01	1.5	NW
10/25/2023 09:09:00	14.1	14.0	-0.1	0.03	0.03	-0.01	1.5	NW
10/25/2023 09:10:00	13.3	14.2	0.9	0.03	0.03	0.00	1.4	NNW
10/25/2023 09:11:00	12.2	14.3	2.1	0.03	0.03	0.01	1.3	NW
10/25/2023 09:12:00	11.6	14.3	2.7	0.03	0.03	0.01	1.2	NW
10/25/2023 09:13:00	11.7	12.8	1.1	0.03	0.03	0.01	1.3	NW
10/25/2023 09:14:00	11.6	12.4	0.8	0.02	0.03	0.01	1.3	NW
10/25/2023 09:15:00	10.7	12.4	1.7	0.02	0.03	0.01	1.3	NW
10/25/2023 09:16:00	10.7	11.6	0.9	0.02	0.02	0.00	1.4	WNW
10/25/2023 09:17:00	10.8	11.2	0.4	0.02	0.02	0.00	1.3	WNW
10/25/2023 09:18:00	10.8	10.6	-0.2	0.02	0.02	-0.01	1.3	NW
10/25/2023 09:19:00	10.7	10.2	-0.5	0.02	0.01	-0.01	1.3	NW
10/25/2023 09:20:00	10.7	9.4	-1.3	0.02	0.01	-0.01	1.2	NW
10/25/2023 09:21:00	10.1	9.4	-0.8	0.02	0.01	-0.01	1.3	NW
10/25/2023 09:22:00	10.0	9.4	-0.6	0.02	0.01	-0.01	1.3	NW

Date/Time	Average Upwind PM10 (µg/m³)	Average Downwind PM10 (µg/m³)	Average Contribution PM10 (µg/m³)	Average Upwind VOC (ppm)	Average Downwind VOC (ppm)	Average Contribution VOC (ppm)	Wind Speed 15 min Avg	Wind Direction
10/25/2023 09:23:00	10.1	9.4	-0.7	0.02	0.01	-0.01	1.3	WNW
10/25/2023 09:24:00	10.1	9.6	-0.5	0.02	0.01	-0.01	1.3	NW
10/25/2023 09:25:00	10.2	10.1	-0.1	0.02	0.01	-0.01	1.3	NNW
10/25/2023 09:26:00	10.8	10.2	-0.6	0.02	0.01	-0.01	1.4	NW
10/25/2023 09:27:00	11.1	10.7	-0.4	0.02	0.02	-0.01	1.5	NW
10/25/2023 09:28:00	11.2	11.8	0.6	0.02	0.02	0.00	1.5	NW
10/25/2023 09:29:00	11.5	13.5	2.0	0.02	0.02	0.00	1.4	NNW
10/25/2023 09:30:00	11.5	14.6	3.1	0.02	0.02	0.00	1.4	NW
10/25/2023 09:31:00	11.6	16.8	5.3	0.02	0.03	0.01	1.3	NNW
10/25/2023 09:32:00	11.5	19.3	7.8	0.02	0.03	0.01	1.4	NW
10/25/2023 09:33:00	14.3	19.5	5.2	0.02	0.03	0.01	1.4	NW
10/25/2023 09:34:00	14.5	21.0	6.5	0.02	0.03	0.01	1.4	NNW
10/25/2023 09:35:00	14.5	23.3	8.8	0.02	0.03	0.01	1.4	NW
10/25/2023 09:36:00	14.5	25.6	11.1	0.02	0.03	0.01	1.4	NW
10/25/2023 09:37:00	14.5	27.8	13.3	0.02	0.03	0.02	1.4	NNW
10/25/2023 09:38:00	14.4	29.8	15.3	0.01	0.04	0.02	1.4	NW
10/25/2023 09:39:00	14.5	32.6	18.1	0.02	0.04	0.02	1.5	NNW
10/25/2023 09:40:00	14.5	35.7	21.3	0.02	0.04	0.02	1.5	N
10/25/2023 09:41:00	13.9	40.9	27.0	0.01	0.04	0.03	1.5	NNW
10/25/2023 09:42:00	13.3	45.4	32.1	0.01	0.04	0.03	1.4	NNW
10/25/2023 09:43:00	13.2	47.6	34.4	0.01	0.04	0.03	1.4	NNW
10/25/2023 09:44:00	14.4	45.9	31.5	0.02	0.04	0.03	1.5	NW
10/25/2023 09:45:00	14.4	46.3	31.9	0.02	0.04	0.03	1.6	NNW
10/25/2023 09:46:00	14.3	46.0	31.6	0.02	0.04	0.03	1.5	NW
10/25/2023 09:47:00	14.4	47.2	32.8	0.02	0.04	0.02	1.5	NW
10/25/2023 09:48:00	15.3	47.4	32.1	0.02	0.04	0.02	1.4	WNW
10/25/2023 09:49:00	15.3	50.1	34.9	0.02	0.04	0.02	1.3	NW
10/25/2023 09:50:00	15.2	53.0	37.8	0.02	0.04	0.02	1.4	NNW
10/25/2023 09:51:00	15.1	56.1	41.0	0.03	0.05	0.02	1.3	NW
10/25/2023 09:52:00	15.1	58.5	43.3	0.03	0.05	0.02	1.3	NNW
10/25/2023 09:53:00	15.2	60.4	45.2	0.03	0.05	0.02	1.3	NNW
10/25/2023 09:54:00	15.0	61.7	46.7	0.03	0.05	0.02	1.2	NW
10/25/2023 09:55:00	18.3	58.0	39.6	0.03	0.04	0.01	1.2	WNW

Date/Time	Average Upwind PM10 (µg/m³)	Average Downwind PM10 (µg/m³)	Average Contribution PM10 (µg/m³)	Average Upwind VOC (ppm)	Average Downwind VOC (ppm)	Average Contribution VOC (ppm)	Wind Speed 15 min Avg	Wind Direction
10/25/2023 09:56:00	18.3	56.6	38.4	0.03	0.04	0.01	1.1	NNW
10/25/2023 09:57:00	23.4	51.6	28.2	0.03	0.04	0.01	1.2	NW
10/25/2023 09:58:00	23.2	52.4	29.2	0.03	0.04	0.01	1.2	NW
10/25/2023 09:59:00	21.7	55.7	34.0	0.03	0.04	0.02	1.2	NW
10/25/2023 10:00:00	21.6	56.6	35.0	0.03	0.04	0.02	1.2	NW
10/25/2023 10:01:00	23.2	54.8	31.6	0.03	0.04	0.01	1.3	NW
10/25/2023 10:02:00	23.9	51.2	27.3	0.03	0.04	0.01	1.3	NW
10/25/2023 10:03:00	20.3	51.5	31.2	0.03	0.04	0.01	1.3	N
10/25/2023 10:04:00	20.9	47.2	26.3	0.03	0.04	0.01	1.4	NW
10/25/2023 10:05:00	21.3	42.1	20.8	0.03	0.03	0.01	1.4	WNW
10/25/2023 10:06:00	21.6	36.6	15.0	0.03	0.03	0.00	1.4	NW
10/25/2023 10:07:00	21.6	32.2	10.6	0.03	0.03	0.00	1.4	NW
10/25/2023 10:08:00	21.8	28.9	7.1	0.03	0.03	0.00	1.3	NW
10/25/2023 10:09:00	22.6	24.6	2.0	0.03	0.03	0.00	1.4	NW
10/25/2023 10:10:00	20.3	24.7	4.5	0.03	0.03	0.00	1.4	NW
10/25/2023 10:11:00	20.5	21.4	0.9	0.03	0.02	0.00	1.4	NW
10/25/2023 10:12:00	16.4	21.4	5.0	0.03	0.02	0.00	1.4	NW
10/25/2023 10:13:00	16.8	17.2	0.5	0.03	0.02	-0.01	1.4	NW
10/25/2023 10:14:00	17.1	13.9	-3.2	0.03	0.02	-0.01	1.4	NW
10/25/2023 10:15:00	17.3	12.0	-5.3	0.03	0.01	-0.01	1.4	NW
10/25/2023 10:16:00	16.4	12.0	-4.4	0.03	0.01	-0.01	1.3	NW
10/25/2023 10:17:00	16.1	11.9	-4.2	0.03	0.01	-0.01	1.3	NW
10/25/2023 10:18:00	16.1	11.6	-4.5	0.03	0.01	-0.01	1.3	NNW
10/25/2023 10:19:00	15.9	11.5	-4.4	0.03	0.01	-0.01	1.4	NW
10/25/2023 10:20:00	16.1	11.6	-4.6	0.03	0.01	-0.01	1.4	NW
10/25/2023 10:21:00	16.9	11.5	-5.4	0.03	0.01	-0.01	1.4	NW
10/25/2023 10:22:00	17.8	11.3	-6.5	0.03	0.01	-0.02	1.5	NW
10/25/2023 10:23:00	18.1	10.8	-7.3	0.03	0.01	-0.02	1.6	NW
10/25/2023 10:24:00	17.8	10.8	-6.9	0.03	0.01	-0.02	1.7	WNW
10/25/2023 10:25:00	17.6	10.7	-6.9	0.03	0.01	-0.02	1.8	WNW
10/25/2023 10:26:00	20.9	10.1	-10.8	0.03	0.01	-0.03	1.9	WNW
10/25/2023 10:27:00	22.6	10.2	-12.5	0.03	0.01	-0.03	2.0	WNW
10/25/2023 10:28:00	23.1	10.2	-12.9	0.03	0.01	-0.03	2.0	NW

Date/Time	Average Upwind PM10 (µg/m³)	Average Downwind PM10 (µg/m³)	Average Contribution PM10 (µg/m³)	Average Upwind VOC (ppm)	Average Downwind VOC (ppm)	Average Contribution VOC (ppm)	Wind Speed 15 min Avg	Wind Direction
10/25/2023 10:29:00	23.3	10.2	-13.1	0.03	0.01	-0.03	2.1	WNW
10/25/2023 10:30:00	23.4	9.8	-13.7	0.03	0.00	-0.03	2.1	NW
10/25/2023 10:31:00	22.8	9.8	-13.0	0.03	0.00	-0.03	2.2	NW
10/25/2023 10:32:00	22.3	9.9	-12.4	0.03	0.01	-0.03	2.2	NW
10/25/2023 10:33:00	22.5	9.7	-12.8	0.03	0.00	-0.03	2.3	WNW
10/25/2023 10:34:00	22.2	9.7	-12.5	0.03	0.00	-0.03	2.2	NW
10/25/2023 10:35:00	21.7	9.9	-11.8	0.03	0.01	-0.03	2.2	NW
10/25/2023 10:36:00	20.9	9.9	-10.9	0.03	0.01	-0.02	2.2	WNW
10/25/2023 10:37:00	19.9	10.0	-9.9	0.03	0.01	-0.02	2.1	NW
10/25/2023 10:38:00	19.5	10.1	-9.4	0.03	0.01	-0.02	2.0	NW
10/25/2023 10:39:00	19.0	10.2	-8.8	0.02	0.01	-0.01	1.9	NW
10/25/2023 10:40:00	18.1	10.3	-7.8	0.02	0.01	-0.01	1.7	N
10/25/2023 10:41:00	14.6	10.4	-4.2	0.02	0.01	-0.01	1.6	NW
10/25/2023 10:42:00	12.1	10.4	-1.7	0.02	0.01	0.00	1.5	NW
10/25/2023 10:43:00	11.2	10.6	-0.6	0.02	0.02	0.00	1.4	NNW
10/25/2023 10:44:00	10.8	10.6	-0.2	0.01	0.02	0.00	1.3	NE
10/25/2023 10:45:00	10.6	10.6	0.1	0.01	0.02	0.01	1.3	NNW
10/25/2023 10:46:00	10.4	10.7	0.3	0.01	0.02	0.01	1.3	NNW
10/25/2023 10:47:00	10.4	10.7	0.3	0.01	0.02	0.01	1.2	NW
10/25/2023 10:48:00	10.1	10.7	0.6	0.01	0.02	0.01	1.2	NW
10/25/2023 10:49:00	10.0	10.6	0.7	0.01	0.02	0.01	1.2	NW
10/25/2023 10:50:00	10.1	10.5	0.4	0.01	0.02	0.01	1.3	WNW
10/25/2023 10:51:00	10.3	10.5	0.2	0.01	0.02	0.01	1.3	WNW
10/25/2023 10:52:00	10.3	10.6	0.3	0.01	0.02	0.01	1.3	NW
10/25/2023 10:53:00	10.3	10.8	0.5	0.01	0.02	0.01	1.3	NNW
10/25/2023 10:54:00	10.5	10.6	0.1	0.01	0.01	0.01	1.3	WNW
10/25/2023 10:55:00	10.5	10.9	0.5	0.01	0.01	0.01	1.3	NNW
10/25/2023 10:56:00	10.4	11.2	0.7	0.01	0.01	0.01	1.3	NW
10/25/2023 10:57:00	10.3	11.2	0.8	0.01	0.01	0.01	1.2	WNW
10/25/2023 10:58:00	10.4	10.9	0.6	0.01	0.02	0.01	1.3	NW
10/25/2023 10:59:00	10.4	11.0	0.6	0.01	0.02	0.01	1.3	NNW
10/25/2023 11:00:00	10.4	11.3	0.9	0.01	0.02	0.01	1.3	NNW
10/25/2023 11:01:00	10.7	11.2	0.5	0.01	0.02	0.00	1.2	NW

Date/Time	Average Upwind PM10 (µg/m³)	Average Downwind PM10 (µg/m³)	Average Contribution PM10 (µg/m³)	Average Upwind VOC (ppm)	Average Downwind VOC (ppm)	Average Contribution VOC (ppm)	Wind Speed 15 min Avg	Wind Direction
10/25/2023 11:02:00	11.6	11.1	-0.5	0.02	0.02	0.00	1.2	WNW
10/25/2023 11:03:00	12.2	11.2	-1.0	0.02	0.02	0.00	1.1	WNW
10/25/2023 11:04:00	12.7	11.3	-1.4	0.02	0.02	0.00	1.1	WNW
10/25/2023 11:05:00	12.7	11.3	-1.4	0.02	0.02	-0.01	1.0	WNW
10/25/2023 11:06:00				0.03	0.02	-0.01	1.0	NW
10/25/2023 11:07:00				0.03	0.02	-0.01	1.0	NNW
10/25/2023 11:08:00				0.03	0.02	-0.01	1.1	WNW
10/25/2023 11:09:00	31.2	16.4	-14.8	0.03	0.02	-0.01	1.3	WNW
10/25/2023 11:10:00	34.2	14.8	-19.4	0.04	0.02	-0.02	1.3	WNW
10/25/2023 11:11:00	27.1	15.2	-11.9	0.04	0.02	-0.02	1.4	NW
10/25/2023 11:12:00	23.9	14.1	-9.8	0.04	0.02	-0.02	1.4	NW
10/25/2023 11:13:00	23.4	13.1	-10.3	0.04	0.02	-0.02	1.4	WNW
10/25/2023 11:14:00	23.0	12.8	-10.3	0.04	0.02	-0.02	1.4	WNW
10/25/2023 11:15:00	22.1	16.8	-5.3	0.04	0.02	-0.02	1.5	NW
10/25/2023 11:16:00	25.5	16.1	-9.4	0.04	0.02	-0.02	1.6	WNW
10/25/2023 11:17:00	23.7	19.6	-4.1	0.04	0.02	-0.01	1.7	NW
10/25/2023 11:18:00	23.4	18.5	-4.8	0.04	0.02	-0.01	1.8	NW
10/25/2023 11:19:00	22.0	18.1	-3.9	0.03	0.02	-0.01	1.9	NW
10/25/2023 11:20:00	21.0	17.9	-3.2	0.03	0.03	-0.01	1.9	NNW
10/25/2023 11:21:00	21.0	17.3	-3.7	0.03	0.02	-0.01	1.9	NW
10/25/2023 11:22:00	20.6	17.0	-3.6	0.03	0.02	-0.01	1.9	NW
10/25/2023 11:23:00	20.1	17.7	-2.4	0.03	0.02	-0.01	1.8	NNW
10/25/2023 11:24:00	19.5	17.2	-2.3	0.03	0.02	-0.01	1.7	NW
10/25/2023 11:25:00	17.9	16.9	-1.0	0.03	0.02	0.00	1.7	NW
10/25/2023 11:26:00	17.5	16.6	-1.0	0.03	0.02	-0.01	1.6	NNW
10/25/2023 11:27:00	17.3	16.4	-0.9	0.02	0.02	0.00	1.6	WNW
10/25/2023 11:28:00	16.6	16.3	-0.3	0.02	0.02	0.00	1.6	W
10/25/2023 11:29:00	15.9	16.1	0.2	0.02	0.01	-0.01	1.6	NW
10/25/2023 11:30:00	15.9	14.1	-1.9	0.02	0.01	-0.01	1.6	WNW
10/25/2023 11:31:00	14.0	14.0	0.0	0.02	0.01	-0.01	1.6	NW
10/25/2023 11:32:00	14.3	11.4	-2.9	0.02	0.01	-0.01	1.7	WNW
10/25/2023 11:33:00	13.7	11.2	-2.5	0.01	0.01	-0.01	1.7	NW
10/25/2023 11:34:00	13.9	10.8	-3.1	0.01	0.01	-0.01	1.7	NW

Date/Time	Average Upwind PM10 (µg/m³)	Average Downwind PM10 (µg/m³)	Average Contribution PM10 (µg/m³)	Average Upwind VOC (ppm)	Average Downwind VOC (ppm)	Average Contribution VOC (ppm)	Wind Speed 15 min Avg	Wind Direction
10/25/2023 11:35:00	13.7	10.3	-3.3	0.01	0.00	-0.01	1.7	NNE
10/25/2023 11:36:00	12.9	10.2	-2.7	0.01	0.00	-0.01	1.5	WNW
10/25/2023 11:37:00	12.5	9.8	-2.7	0.01	0.00	-0.01	1.4	W
10/25/2023 11:38:00	12.3	8.6	-3.8	0.01	0.00	-0.01	1.4	NW
10/25/2023 11:39:00	11.3	9.1	-2.3	0.01	0.00	-0.01	1.4	NNW
10/25/2023 11:40:00	11.1	9.9	-1.1	0.01	0.00	0.00	1.4	NW
10/25/2023 11:41:00	11.3	9.7	-1.6	0.01	0.00	-0.01	1.5	W
10/25/2023 11:42:00	11.2	9.7	-1.5	0.01	0.00	-0.01	1.5	S
10/25/2023 11:43:00	10.9	9.7	-1.3	0.01	0.00	0.00	1.4	ESE
10/25/2023 11:44:00	10.7	9.9	-0.8	0.00	0.00	0.00	1.4	NNE
10/25/2023 11:45:00	11.1	9.8	-1.2	0.00	0.00	0.00	1.3	W
10/25/2023 11:46:00	10.7	9.7	-0.9	0.00	0.00	0.00	1.2	WNW
10/25/2023 11:47:00	10.5	9.9	-0.7	0.00	0.00	0.00	1.1	NW
10/25/2023 11:48:00	10.6	10.1	-0.5	0.00	0.00	0.00	1.0	NW
10/25/2023 11:49:00	11.2	10.2	-1.0	0.00	0.00	0.00	0.9	NW
10/25/2023 11:50:00	11.2	10.7	-0.5	0.00	0.00	0.00	1.0	NW
10/25/2023 11:51:00	11.1	11.0	-0.1	0.00	0.00	0.00	1.1	NW
10/25/2023 11:52:00	11.0	10.9	-0.1	0.00	0.00	0.00	1.2	WNW
10/25/2023 11:53:00	10.8	10.8	0.1	0.00	0.00	0.00	1.2	NW
10/25/2023 11:54:00	10.8	10.3	-0.5	0.00	0.00	0.00	1.2	NW
10/25/2023 11:55:00	10.8	9.4	-1.4	0.01	0.00	0.00	1.2	WNW
10/25/2023 11:56:00	10.8	9.4	-1.4	0.01	0.00	0.00	1.2	NW
10/25/2023 11:57:00	10.8	9.3	-1.5	0.01	0.00	0.00	1.3	WNW
10/25/2023 11:58:00	10.8	9.3	-1.5	0.01	0.00	0.00	1.3	WNW
10/25/2023 11:59:00	10.7	8.9	-1.8	0.01	0.00	0.00	1.3	ESE
10/25/2023 12:00:00	9.7	8.8	-0.9	0.01	0.01	0.00	1.3	SE
10/25/2023 12:01:00	9.2	8.8	-0.5	0.01	0.01	0.00	1.3	NNW
10/25/2023 12:02:00	8.9	8.6	-0.3	0.00	0.01	0.00	1.3	NW
10/25/2023 12:03:00	8.6	8.4	-0.2	0.01	0.01	0.00	1.4	NW
10/25/2023 12:04:00	7.8	8.2	0.5	0.01	0.01	0.00	1.4	NNW
10/25/2023 12:05:00	7.7	7.5	-0.1	0.01	0.01	0.00	1.4	NW
10/25/2023 12:06:00	7.6	7.2	-0.4	0.01	0.01	0.00	1.4	NNW
10/25/2023 12:07:00	7.4	7.2	-0.3	0.01	0.01	0.00	1.3	WNW

Date/Time	Average Upwind PM10 (µg/m³)	Average Downwind PM10 (µg/m³)	Average Contribution PM10 (µg/m³)	Average Upwind VOC (ppm)	Average Downwind VOC (ppm)	Average Contribution VOC (ppm)	Wind Speed 15 min Avg	Wind Direction
10/25/2023 12:08:00	7.4	7.0	-0.3	0.01	0.01	0.00	1.3	WNW
10/25/2023 12:09:00	7.3	7.0	-0.3	0.01	0.00	0.00	1.3	SE
10/25/2023 12:10:00	7.1	7.2	0.1	0.01	0.00	0.00	1.2	WNW
10/25/2023 12:11:00	6.9	7.4	0.5	0.01	0.00	0.00	1.2	SSE
10/25/2023 12:12:00	6.8	7.5	0.7	0.01	0.00	0.00	1.1	SSE
10/25/2023 12:13:00	6.8	7.5	0.7	0.00	0.00	0.00	1.1	ESE
10/25/2023 12:14:00	6.8	7.5	0.7	0.00	0.00	0.00	1.0	W
10/25/2023 12:15:00	7.2	7.6	0.4	0.00	0.00	0.00	1.0	NW
10/25/2023 12:16:00	7.4	7.7	0.3	0.00	0.00	0.00	1.0	ESE
10/25/2023 12:17:00	7.6	8.0	0.4	0.00	0.00	0.00	1.0	W
10/25/2023 12:18:00	7.7	8.1	0.4	0.00	0.00	0.00	0.9	NW
10/25/2023 12:19:00	7.7	8.1	0.4	0.00	0.00	0.00	0.9	NW
10/25/2023 12:20:00	7.8	8.2	0.4	0.00	0.00	0.00	0.8	W
10/25/2023 12:21:00	7.8	8.2	0.4	0.01	0.00	-0.01	0.7	WNW
10/25/2023 12:22:00	7.8	8.3	0.5	0.01	0.00	-0.01	0.7	WNW
10/25/2023 12:23:00	7.7	8.3	0.6	0.01	0.00	-0.01	0.6	S
10/25/2023 12:24:00	7.7	8.2	0.6	0.00	0.00	0.00	0.6	WNW
10/25/2023 12:25:00	7.7	7.9	0.2	0.00	0.00	0.00	0.6	NNW
10/25/2023 12:26:00	7.7	7.6	-0.1	0.00	0.00	0.00	0.6	NW
10/25/2023 12:27:00	7.7	7.6	-0.1	0.00	0.00	0.00	0.6	NW
10/25/2023 12:28:00	7.5	7.6	0.1	0.00	0.00	0.00	0.6	WNW
10/25/2023 12:29:00	7.5	7.5	0.0	0.00	0.00	0.00	0.6	NNW
10/25/2023 12:30:00	7.1	7.3	0.2	0.00	0.00	0.00	0.6	NW
10/25/2023 12:31:00	6.8	7.2	0.3	0.00	0.00	0.00	0.6	NW
10/25/2023 12:32:00	6.8	6.8	0.1	0.00	0.00	0.00	0.6	NNW
10/25/2023 12:33:00	7.2	6.8	-0.4	0.00	0.00	0.00	0.6	WNW
10/25/2023 12:34:00	8.1	6.8	-1.3	0.00	0.00	0.00	0.5	WNW
10/25/2023 12:35:00	8.1	8.8	0.7	0.00	0.00	0.00	0.6	NW
10/25/2023 12:36:00	8.2	10.9	2.7	0.00	0.00	0.00	0.6	NW
10/25/2023 12:37:00	9.2	10.9	1.7	0.00	0.00	0.00	0.6	WNW
10/25/2023 12:38:00	9.3	11.4	2.1	0.00	0.00	0.00	0.7	N
10/25/2023 12:39:00	9.4	11.8	2.4	0.00	0.00	0.00	0.7	NNW
10/25/2023 12:40:00	9.5	12.3	2.9	0.00	0.01	0.00	0.7	NW

Date/Time	Average Upwind PM10 (µg/m³)	Average Downwind PM10 (µg/m³)	Average Contribution PM10 (µg/m³)	Average Upwind VOC (ppm)	Average Downwind VOC (ppm)	Average Contribution VOC (ppm)	Wind Speed 15 min Avg	Wind Direction
10/25/2023 12:41:00	9.9	13.2	3.3	0.00	0.01	0.00	0.7	WNW
10/25/2023 12:42:00	10.2	13.4	3.2	0.00	0.01	0.00	0.7	NW
10/25/2023 12:43:00	10.9	13.3	2.4	0.00	0.01	0.00	0.7	NW
10/25/2023 12:44:00	11.2	13.4	2.2	0.00	0.01	0.00	0.7	NW
10/25/2023 12:45:00	11.8	13.5	1.7	0.01	0.01	0.00	0.8	NW
10/25/2023 12:46:00	13.3	13.4	0.1	0.01	0.01	0.00	0.9	WNW
10/25/2023 12:47:00	13.2	14.6	1.4	0.01	0.01	0.00	0.9	NW
10/25/2023 12:48:00	12.5	15.6	3.0	0.01	0.01	0.00	1.0	NW
10/25/2023 12:49:00	11.5	16.4	5.0	0.01	0.01	0.00	1.0	NNW
10/25/2023 12:50:00	11.5	15.4	3.9	0.01	0.01	0.00	1.0	NW
10/25/2023 12:51:00	11.6	14.4	2.8	0.01	0.01	0.00	1.0	NW
10/25/2023 12:52:00	11.3	14.3	3.0	0.01	0.01	0.00	1.0	NW
10/25/2023 12:53:00	12.1	13.9	1.7	0.01	0.01	0.00	1.0	W
10/25/2023 12:54:00	12.5	13.5	0.9	0.01	0.01	0.00	1.0	NW
10/25/2023 12:55:00	12.6	13.1	0.5	0.01	0.01	0.00	1.0	WNW
10/25/2023 12:56:00	12.2	12.4	0.2	0.01	0.01	0.00	1.0	NNW
10/25/2023 12:57:00	12.0	12.3	0.3	0.01	0.01	0.00	1.0	NW
10/25/2023 12:58:00	11.3	12.3	1.0	0.01	0.01	0.00	0.9	ESE
10/25/2023 12:59:00	11.0	12.4	1.4	0.01	0.01	0.00	0.9	NNW
10/25/2023 13:00:00	10.6	12.4	1.8	0.01	0.01	0.00	0.9	NW
10/25/2023 13:01:00	9.5	13.1	3.6	0.01	0.01	0.00	0.8	WNW
10/25/2023 13:02:00	9.7	12.0	2.3	0.01	0.01	0.00	0.7	W
10/25/2023 13:03:00	9.8	11.1	1.2	0.01	0.00	0.00	0.7	WSW
10/25/2023 13:04:00	10.0	10.2	0.1	0.01	0.00	0.00	0.7	NW
10/25/2023 13:05:00	10.4	9.1	-1.3	0.01	0.00	0.00	0.7	NW
10/25/2023 13:06:00	10.9	8.1	-2.8	0.01	0.00	0.00	0.6	WNW
10/25/2023 13:07:00	10.8	9.1	-1.8	0.00	0.00	0.00	0.6	N
10/25/2023 13:08:00	11.2	9.7	-1.4	0.00	0.00	0.00	0.6	NNW
10/25/2023 13:09:00	12.0	10.3	-1.8	0.00	0.00	0.00	0.7	NW
10/25/2023 13:10:00	12.6	10.5	-2.1	0.00	0.00	0.00	0.7	NNW
10/25/2023 13:11:00	13.5	11.9	-1.6	0.01	0.00	0.00	0.7	NNW
10/25/2023 13:12:00	14.0	13.3	-0.7	0.01	0.00	-0.01	0.7	NW
10/25/2023 13:13:00	14.7	14.9	0.2	0.01	0.00	-0.01	0.7	NW

Date/Time	Average Upwind PM10 (µg/m³)	Average Downwind PM10 (µg/m³)	Average Contribution PM10 (µg/m³)	Average Upwind VOC (ppm)	Average Downwind VOC (ppm)	Average Contribution VOC (ppm)	Wind Speed 15 min Avg	Wind Direction
10/25/2023 13:14:00	16.2	15.6	-0.7	0.01	0.01	0.00	0.8	NW
10/25/2023 13:15:00	16.6	16.3	-0.3	0.01	0.01	0.00	0.8	NW
10/25/2023 13:16:00	16.6	16.6	0.1	0.01	0.01	0.00	0.8	WNW
10/25/2023 13:17:00	16.8	17.3	0.5	0.01	0.01	0.00	0.8	NW
10/25/2023 13:18:00	17.3	17.6	0.4	0.01	0.01	0.00	0.8	NW
10/25/2023 13:19:00	18.1	18.0	-0.1	0.01	0.01	0.01	0.8	WNW
10/25/2023 13:20:00	18.0	18.5	0.4	0.01	0.02	0.01	0.8	WNW
10/25/2023 13:21:00	17.6	19.2	1.6	0.01	0.02	0.01	0.9	NW
10/25/2023 13:22:00	17.5	18.3	0.8	0.01	0.02	0.01	0.9	NW
10/25/2023 13:23:00	16.8	18.0	1.2	0.01	0.02	0.01	0.8	SSW
10/25/2023 13:24:00	16.0	17.7	1.7	0.01	0.02	0.01	0.8	NW
10/25/2023 13:25:00	15.3	18.5	3.2	0.01	0.02	0.01	0.8	NNW
10/25/2023 13:26:00	14.5	19.2	4.7	0.01	0.02	0.01	0.8	NW
10/25/2023 13:27:00	15.8	18.1	2.2	0.01	0.02	0.01	0.8	NW
10/25/2023 13:28:00	16.0	16.9	0.9	0.01	0.02	0.02	0.8	WNW
10/25/2023 13:29:00	14.9	17.3	2.3	0.01	0.02	0.02	0.8	WNW
10/25/2023 13:30:00	15.3	17.0	1.7	0.01	0.02	0.01	0.8	NW
10/25/2023 13:31:00	15.5	16.9	1.4	0.01	0.02	0.01	0.8	NW
10/25/2023 13:32:00	15.9	16.4	0.5	0.01	0.02	0.01	0.8	NW
10/25/2023 13:33:00	15.7	16.9	1.1	0.01	0.02	0.01	0.7	NW
10/25/2023 13:34:00	15.1	17.0	1.9	0.01	0.01	0.01	0.7	WNW
10/25/2023 13:35:00	15.2	17.1	2.0	0.01	0.01	0.01	0.7	NW
10/25/2023 13:36:00	15.6	16.6	1.1	0.01	0.01	0.01	0.7	SSE
10/25/2023 13:37:00	16.6	16.8	0.2	0.01	0.01	0.01	0.7	NW
10/25/2023 13:38:00	17.6	16.5	-1.0	0.01	0.01	0.00	0.8	NW
10/25/2023 13:39:00	17.2	17.7	0.5	0.01	0.01	0.00	0.8	NNW
10/25/2023 13:40:00	18.0	16.6	-1.4	0.01	0.01	0.01	0.8	WNW
10/25/2023 13:41:00	18.3	14.5	-3.8	0.01	0.02	0.01	0.9	NW
10/25/2023 13:42:00	16.5	15.1	-1.5	0.01	0.02	0.01	0.9	NW
10/25/2023 13:43:00	15.8	15.4	-0.4	0.02	0.02	0.00	0.9	NW
10/25/2023 13:44:00	15.5	15.8	0.4	0.02	0.01	0.00	1.0	NW
10/25/2023 13:45:00	14.5	17.9	3.4	0.02	0.02	-0.01	1.0	NW
10/25/2023 13:46:00	15.4	17.1	1.7	0.02	0.02	-0.01	1.1	NW

Date/Time	Average Upwind PM10 (µg/m³)	Average Downwind PM10 (µg/m³)	Average Contribution PM10 (µg/m³)	Average Upwind VOC (ppm)	Average Downwind VOC (ppm)	Average Contribution VOC (ppm)	Wind Speed 15 min Avg	Wind Direction
10/25/2023 13:47:00	14.7	17.6	2.9	0.03	0.02	-0.01	1.1	NW
10/25/2023 13:48:00	14.3	17.1	2.8	0.03	0.02	-0.01	1.2	NW
10/25/2023 13:49:00	13.9	17.1	3.2	0.03	0.02	-0.01	1.2	NW
10/25/2023 13:50:00	14.7	16.5	1.8	0.03	0.02	-0.01	1.3	NW
10/25/2023 13:51:00	13.9	17.1	3.2	0.04	0.03	-0.01	1.4	NNW
10/25/2023 13:52:00	13.2	16.7	3.5	0.04	0.03	-0.01	1.5	NW
10/25/2023 13:53:00	12.2	16.6	4.4	0.04	0.03	-0.01	1.5	NW
10/25/2023 13:54:00	12.3	16.0	3.8	0.04	0.03	-0.01	1.5	NNW
10/25/2023 13:55:00	11.8	16.1	4.4	0.04	0.03	-0.01	1.5	WNW
10/25/2023 13:56:00	12.4	16.2	3.8	0.04	0.02	-0.02	1.4	NW
10/25/2023 13:57:00	13.8	15.3	1.4	0.04	0.03	-0.01	1.5	NW
10/25/2023 13:58:00	13.7	18.4	4.7	0.04	0.03	-0.01	1.5	NNW
10/25/2023 13:59:00	18.6	16.7	-1.9	0.04	0.03	-0.01	1.6	NW
10/25/2023 14:00:00	18.5	16.4	-2.1	0.04	0.04	0.00	1.6	NW
10/25/2023 14:01:00	20.2	16.3	-4.0	0.04	0.04	0.00	1.6	NW
10/25/2023 14:02:00	20.1	18.6	-1.5	0.04	0.04	0.00	1.6	NW
10/25/2023 14:03:00	20.1	20.4	0.4	0.04	0.05	0.01	1.7	NW
10/25/2023 14:04:00	20.1	21.5	1.4	0.04	0.06	0.02	1.6	NW
10/25/2023 14:05:00	19.1	23.4	4.3	0.04	0.06	0.02	1.6	NW
10/25/2023 14:06:00	19.3	23.6	4.3	0.03	0.06	0.03	1.5	NNW
10/25/2023 14:07:00	18.6	24.5	5.9	0.03	0.06	0.03	1.5	NNW
10/25/2023 14:08:00	18.2	26.1	8.0	0.03	0.06	0.03	1.5	NNW
10/25/2023 14:09:00	18.1	27.5	9.4	0.03	0.06	0.03	1.5	NW
10/25/2023 14:10:00	17.6	28.7	11.1	0.03	0.06	0.04	1.5	NW
10/25/2023 14:11:00	16.7	30.6	13.9	0.03	0.06	0.04	1.5	NNW
10/25/2023 14:12:00	15.3	32.9	17.6	0.03	0.06	0.03	1.5	NNW
10/25/2023 14:13:00	19.8	29.3	9.5	0.03	0.06	0.04	1.6	NW
10/25/2023 14:14:00	14.8	33.5	18.7	0.02	0.06	0.04	1.5	NW
10/25/2023 14:15:00	19.1	31.4	12.2	0.02	0.06	0.04	1.5	NW
10/25/2023 14:16:00	19.1	31.5	12.5	0.02	0.06	0.04	1.5	NW
10/25/2023 14:17:00	19.2	31.0	11.8	0.02	0.06	0.03	1.5	NNW
10/25/2023 14:18:00	19.5	29.6	10.1	0.03	0.05	0.02	1.5	NNW
10/25/2023 14:19:00	19.5	30.6	11.1	0.04	0.05	0.01	1.6	NW

Date/Time	Average Upwind PM10 (µg/m³)	Average Downwind PM10 (µg/m³)	Average Contribution PM10 (µg/m³)	Average Upwind VOC (ppm)	Average Downwind VOC (ppm)	Average Contribution VOC (ppm)	Wind Speed 15 min Avg	Wind Direction
10/25/2023 14:20:00	23.1	28.8	5.7	0.05	0.06	0.01	1.7	NW
10/25/2023 14:21:00	26.1	27.7	1.6	0.06	0.07	0.01	1.8	NW
10/25/2023 14:22:00	26.1	28.9	2.8	0.07	0.08	0.01	1.8	NW
10/25/2023 14:23:00	29.3	27.2	-2.2	0.08	0.09	0.01	1.8	WNW
10/25/2023 14:24:00	29.4	30.2	0.8	0.08	0.09	0.01	1.9	NNW
10/25/2023 14:25:00	29.6	34.4	4.8	0.09	0.10	0.01	1.9	NW
10/25/2023 14:26:00	37.3	32.5	-4.8	0.09	0.10	0.01	1.9	NW
10/25/2023 14:27:00	39.0	30.3	-8.6	0.10	0.10	0.00	1.9	NW
10/25/2023 14:28:00	35.1	30.2	-5.0	0.10	0.10	0.01	1.8	NNW
10/25/2023 14:29:00	35.0	26.6	-8.4	0.09	0.10	0.01	1.8	NNW
10/25/2023 14:30:00	30.8	29.9	-0.9	0.09	0.10	0.01	1.8	NNW
10/25/2023 14:31:00	27.9	32.8	4.9	0.09	0.09	0.01	1.8	NW
10/25/2023 14:32:00	27.8	32.3	4.5	0.08	0.09	0.01	1.7	NW
10/25/2023 14:33:00	28.2	31.4	3.2	0.08	0.09	0.01	1.7	NW
10/25/2023 14:34:00	28.9	28.8	-0.1	0.07	0.09	0.03	1.6	NW
10/25/2023 14:35:00	25.4	30.3	5.0	0.06	0.07	0.01	1.5	NNW
10/25/2023 14:36:00	24.0	30.6	6.6	0.05	0.06	0.01	1.5	NW
10/25/2023 14:37:00	24.1	29.3	5.2	0.04	0.05	0.01	1.5	NW
10/25/2023 14:38:00	20.8	29.6	8.8	0.04	0.05	0.01	1.5	NW
10/25/2023 14:39:00	20.7	24.5	3.8	0.04	0.05	0.00	1.5	NNW
10/25/2023 14:40:00	20.7	19.3	-1.4	0.04	0.04	0.00	1.5	NW
10/25/2023 14:41:00	13.3	20.5	7.1	0.04	0.04	0.00	1.4	NW
10/25/2023 14:42:00	12.0	20.6	8.6	0.04	0.04	0.00	1.3	NW
10/25/2023 14:43:00	11.8	20.5	8.7	0.03	0.03	0.00	1.4	NW
10/25/2023 14:44:00	11.9	20.3	8.4	0.03	0.03	0.00	1.4	NW
10/25/2023 14:45:00	12.0	17.2	5.1	0.03	0.03	-0.01	1.3	N
10/25/2023 14:46:00	12.1	14.5	2.3	0.03	0.03	-0.01	1.3	NW
10/25/2023 14:47:00	12.4	12.6	0.2	0.03	0.02	-0.01	1.2	NNW
10/25/2023 14:48:00	11.7	12.6	0.9	0.03	0.03	-0.01	1.2	NW
10/25/2023 14:49:00	11.2	12.7	1.5	0.03	0.03	0.00	1.1	NW
10/25/2023 14:50:00	11.1	11.2	0.1	0.03	0.04	0.01	1.2	NW
10/25/2023 14:51:00	9.4	11.0	1.6	0.03	0.03	0.00	1.1	NNW
10/25/2023 14:52:00	9.5	10.5	1.0	0.03	0.03	-0.01	1.1	NW

Date/Time	Average Upwind PM10 (µg/m³)	Average Downwind PM10 (µg/m³)	Average Contribution PM10 (µg/m³)	Average Upwind VOC (ppm)	Average Downwind VOC (ppm)	Average Contribution VOC (ppm)	Wind Speed 15 min Avg	Wind Direction
10/25/2023 14:53:00	9.6	10.3	0.7	0.03	0.03	0.00	1.0	WNW
10/25/2023 14:54:00	9.6	10.3	0.7	0.03	0.02	0.00	1.0	NW
10/25/2023 14:55:00	9.8	10.0	0.1	0.02	0.02	0.00	0.9	WNW
10/25/2023 14:56:00	9.5	9.2	-0.4	0.01	0.02	0.01	0.9	W
10/25/2023 14:57:00	9.5	9.0	-0.5	0.01	0.02	0.00	0.9	NW
10/25/2023 14:58:00	9.0	9.5	0.5	0.01	0.02	0.00	0.8	NW
10/25/2023 14:59:00	8.8	9.4	0.6	0.01	0.02	0.00	0.9	NW
10/25/2023 15:00:00	8.7	9.5	0.9	0.01	0.02	0.00	0.9	WNW
10/25/2023 15:01:00	8.5	9.6	1.1	0.01	0.02	0.00	0.8	NW
10/25/2023 15:02:00	8.3	9.6	1.3	0.01	0.02	0.00	0.8	NW
10/25/2023 15:03:00	8.2	9.9	1.6	0.01	0.02	0.00	0.9	WNW
10/25/2023 15:04:00				0.01	0.01	0.00	0.9	NNW
10/25/2023 15:05:00				0.01	0.01	-0.01	0.9	NW
10/25/2023 15:06:00				0.01	0.01	0.00	0.9	NNW
10/25/2023 15:07:00	14.2	13.7	-0.6	0.00	0.01	0.00	0.9	NW
10/25/2023 15:08:00	11.6	12.0	0.4	0.00	0.00	0.00	0.9	NW
10/25/2023 15:09:00	11.3	10.8	-0.5	0.00	0.00	0.00	0.9	NW
10/25/2023 15:10:00	11.2	9.9	-1.4	0.00	0.00	0.00	1.0	NW
10/25/2023 15:11:00	11.2	9.8	-1.4	0.00	0.00	0.00	1.0	NW
10/25/2023 15:12:00	11.0	10.1	-1.0	0.00	0.00	0.00	1.0	WNW
10/25/2023 15:13:00	10.6	10.3	-0.3	0.00	0.00	0.00	1.0	WNW
10/25/2023 15:14:00	10.1	10.0	-0.1	0.00	0.00	0.00	1.0	NW
10/25/2023 15:15:00	11.4	9.6	-1.8	0.00	0.00	0.00	1.0	SE
10/25/2023 15:16:00	10.9	10.4	-0.6	0.00	0.00	0.00	1.0	W
10/25/2023 15:17:00	10.5	10.4	-0.1	0.00	0.00	0.00	1.0	SSE
10/25/2023 15:18:00	10.1	10.5	0.4	0.00	0.00	0.00	0.9	WNW
10/25/2023 15:19:00	9.7	11.6	1.9	0.00	0.00	0.00	0.9	NW
10/25/2023 15:20:00	9.4	11.6	2.2	0.00	0.00	0.00	0.9	WSW
10/25/2023 15:21:00	9.1	12.2	3.1	0.00	0.00	0.00	0.8	NW
10/25/2023 15:22:00	8.5	13.2	4.7	0.00	0.00	0.00	0.8	WNW
10/25/2023 15:23:00	9.6	12.9	3.3	0.00	0.00	0.00	0.8	NW
10/25/2023 15:24:00	9.3	13.1	3.8	0.00	0.00	0.00	0.7	WNW
10/25/2023 15:25:00	8.9	13.3	4.4	0.00	0.00	0.00	0.7	WNW

Date/Time	Average Upwind PM10 (µg/m³)	Average Downwind PM10 (µg/m³)	Average Contribution PM10 (µg/m³)	Average Upwind VOC (ppm)	Average Downwind VOC (ppm)	Average Contribution VOC (ppm)	Wind Speed 15 min Avg	Wind Direction
10/25/2023 15:26:00	8.6	13.4	4.9	0.00	0.00	0.00	0.7	NW
10/25/2023 15:27:00	8.3	13.3	5.0	0.00	0.00	0.00	0.8	NW
10/25/2023 15:28:00	8.2	12.8	4.7	0.00	0.00	0.00	0.8	NW
10/25/2023 15:29:00	8.2	12.8	4.6	0.00	0.00	0.00	0.8	NW
10/25/2023 15:30:00	7.0	12.9	5.9	0.00	0.00	0.00	0.8	WNW
10/25/2023 15:31:00	7.0	12.4	5.5	0.00	0.00	0.00	0.8	WNW
10/25/2023 15:32:00	6.9	12.6	5.7	0.00	0.00	0.00	0.8	NW
10/25/2023 15:33:00	6.9	12.9	6.0	0.00	0.00	0.00	0.8	NW
10/25/2023 15:34:00	7.0	11.9	5.0	0.00	0.00	0.00	0.8	NW
10/25/2023 15:35:00	7.0	11.6	4.6	0.00	0.00	0.00	0.9	NW
10/25/2023 15:36:00	7.1	10.8	3.7	0.00	0.00	0.00	0.9	WNW
10/25/2023 15:37:00	7.3	9.3	2.0	0.00	0.00	0.00	0.9	WNW
10/25/2023 15:38:00	6.5	9.5	3.0	0.00	0.00	0.00	0.9	NW
10/25/2023 15:39:00	6.7	9.4	2.7	0.00	0.01	0.00	0.9	NW
10/25/2023 15:40:00	6.8	9.2	2.4	0.00	0.01	0.01	0.9	W
10/25/2023 15:41:00	6.9	9.1	2.2	0.00	0.01	0.01	0.9	WNW
10/25/2023 15:42:00	7.0	9.2	2.2	0.00	0.01	0.01	0.8	NW
10/25/2023 15:43:00	7.0	9.4	2.4	0.00	0.01	0.01	0.8	WNW
10/25/2023 15:44:00	7.0	9.5	2.5	0.00	0.01	0.01	0.8	NW
10/25/2023 15:45:00	7.0	9.4	2.4	0.00	0.01	0.01	0.8	NW
10/25/2023 15:46:00	7.2	9.2	2.0	0.00	0.01	0.00	0.8	WSW
10/25/2023 15:47:00	7.3	8.8	1.4	0.00	0.01	0.00	0.8	NW
10/25/2023 15:48:00	7.4	8.1	0.7	0.00	0.01	0.00	0.8	NW
10/25/2023 15:49:00	7.4	7.9	0.5	0.00	0.01	0.00	0.8	WNW
10/25/2023 15:50:00	7.4	7.9	0.5	0.00	0.01	0.00	0.8	NW
10/25/2023 15:51:00	7.4	7.7	0.3	0.00	0.01	0.01	0.7	NNW
10/25/2023 15:52:00	7.2	7.6	0.5	0.00	0.00	0.00	0.7	WNW
10/25/2023 15:53:00	6.7	7.6	0.9	0.00	0.00	0.00	0.7	WNW
10/25/2023 15:54:00	6.6	7.3	0.7	0.00	0.00	0.00	0.7	NW
10/25/2023 15:55:00	6.3	7.1	0.8	0.00	0.00	0.00	0.7	WNW
10/25/2023 15:56:00	6.3	6.8	0.5	0.00	0.00	0.00	0.7	NW
10/25/2023 15:57:00	6.2	6.6	0.4	0.00	0.00	0.00	0.7	NW
10/25/2023 15:58:00	6.1	6.4	0.3	0.01	0.00	-0.01	0.7	NW

Date/Time	Average Upwind PM10 (µg/m³)	Average Downwind PM10 (µg/m³)	Average Contribution PM10 (µg/m³)	Average Upwind VOC (ppm)	Average Downwind VOC (ppm)	Average Contribution VOC (ppm)	Wind Speed 15 min Avg	Wind Direction
10/25/2023 15:59:00	6.0	6.3	0.3	0.01	0.00	-0.01	0.8	NW
10/25/2023 16:00:00	6.2	6.2	0.0	0.01	0.00	-0.01	0.9	WNW
10/25/2023 16:01:00	6.0	6.2	0.1	0.01	0.00	-0.01	0.9	NW
10/25/2023 16:02:00	5.9	6.1	0.2	0.01	0.00	-0.01	0.9	NW
10/25/2023 16:03:00	5.8	6.0	0.1	0.01	0.00	-0.01	0.9	WNW
10/25/2023 16:04:00	5.8	5.8	0.1	0.01	0.00	-0.01	0.9	NW
10/25/2023 16:05:00	5.8	5.8	0.0	0.01	0.01	-0.01	1.0	NW
10/25/2023 16:06:00	5.9	5.8	0.0	0.01	0.01	-0.01	1.1	NW
10/25/2023 16:07:00	5.8	5.9	0.1	0.01	0.01	-0.01	1.2	NNW
10/25/2023 16:08:00	5.9	6.1	0.2	0.01	0.01	-0.01	1.2	NW
10/25/2023 16:09:00	5.8	6.2	0.4	0.01	0.00	-0.01	1.3	NW
10/25/2023 16:10:00	6.0	6.3	0.3	0.01	0.00	-0.01	1.3	W
10/25/2023 16:11:00	6.0	6.3	0.3	0.01	0.00	-0.01	1.3	NW
10/25/2023 16:12:00	6.0	6.3	0.4	0.01	0.00	0.00	1.4	NNW
10/25/2023 16:13:00	6.0	6.4	0.4	0.00	0.00	0.00	1.4	NW
10/25/2023 16:14:00	6.1	6.5	0.4	0.00	0.00	0.00	1.3	NW
10/25/2023 16:15:00	6.0	6.8	0.9	0.00	0.00	0.00	1.2	NW
10/25/2023 16:16:00	6.0	10.5	4.5	0.00	0.00	0.00	1.3	WNW
10/25/2023 16:17:00	6.1	24.3	18.2	0.00	0.00	0.00	1.3	WNW
10/25/2023 16:18:00	6.2	28.3	22.2	0.00	0.00	0.00	1.3	NW
10/25/2023 16:19:00	8.3	28.9	20.5	0.00	0.00	0.00	1.3	NW
10/25/2023 16:20:00	17.8	29.6	11.8	0.00	0.00	0.00	1.4	NW
10/25/2023 16:21:00	18.4	36.1	17.7	0.00	0.00	0.00	1.3	NW
10/25/2023 16:22:00	20.7	36.7	16.1	0.00	0.00	0.00	1.3	NW
10/25/2023 16:23:00	21.5	37.1	15.6	0.00	0.00	0.00	1.2	WNW
10/25/2023 16:24:00	21.8	38.1	16.3	0.00	0.00	0.00	1.2	NW
10/25/2023 16:25:00	25.2	38.4	13.2	0.00	0.00	0.00	1.2	NW
10/25/2023 16:26:00	81.7	38.4	-43.3	0.00	0.00	0.00	1.3	NNW
10/25/2023 16:27:00	91.3	39.7	-51.6	0.00	0.00	0.00	1.2	NW
10/25/2023 16:28:00	99.7	41.4	-58.3	0.00	0.00	0.00	1.2	NW
10/25/2023 16:29:00	102.1	42.3	-59.8	0.00	0.00	0.00	1.2	NW
10/25/2023 16:30:00	103.2	48.8	-54.3	0.00	0.00	0.00	1.2	WNW
10/25/2023 16:31:00	104.1	46.0	-58.1	0.00	0.00	0.00	1.2	W

Date/Time	Average Upwind PM10 (µg/m³)	Average Downwind PM10 (µg/m³)	Average Contribution PM10 (µg/m³)	Average Upwind VOC (ppm)	Average Downwind VOC (ppm)	Average Contribution VOC (ppm)	Wind Speed 15 min Avg	Wind Direction
10/25/2023 16:32:00	104.7	32.7	-72.0	0.00	0.00	0.00	1.1	WNW
10/25/2023 16:33:00	104.9	29.1	-75.8	0.00	0.00	0.00	1.2	NW
10/25/2023 16:34:00	103.1	28.8	-74.4	0.00	0.00	0.00	1.2	NNW
10/25/2023 16:35:00	94.0	28.0	-65.9	0.00	0.00	0.00	1.2	NNW
10/25/2023 16:36:00	93.5	21.5	-72.0	0.00	0.00	0.00	1.2	NW
10/25/2023 16:37:00	91.3	21.1	-70.2	0.00	0.00	0.00	1.2	NW
10/25/2023 16:38:00	90.4	20.6	-69.8	0.00	0.00	0.00	1.2	NW
10/25/2023 16:39:00	90.2	19.8	-70.4	0.00	0.00	0.00	1.2	NW
10/25/2023 16:40:00	87.0	19.6	-67.3	0.00	0.00	0.00	1.2	NW
10/25/2023 16:41:00	30.6	19.7	-10.8	0.00	0.00	0.00	1.2	WNW
10/25/2023 16:42:00	21.0	18.6	-2.4	0.00	0.00	0.00	1.2	WNW
10/25/2023 16:43:00	12.8	17.0	4.2	0.00	0.00	0.00	1.2	WNW
10/25/2023 16:44:00	10.4	16.0	5.5	0.00	0.00	0.00	1.2	NW
10/25/2023 16:45:00	9.3	9.4	0.1	0.00	0.00	0.00	1.3	NW
10/25/2023 16:46:00	8.5	8.6	0.1	0.00	0.00	0.00	1.3	N
10/25/2023 16:47:00	8.0	8.2	0.2	0.00	0.00	0.00	1.3	NW
10/25/2023 16:48:00	7.6	7.7	0.1	0.00	0.00	0.00	1.3	NNW
10/25/2023 16:49:00	7.4	7.5	0.1	0.00	0.00	0.00	1.3	NNW
10/25/2023 16:50:00	7.0	7.7	0.6	0.00	0.00	0.00	1.3	WNW
10/25/2023 16:51:00	6.8	7.7	0.9	0.00	0.00	0.00	1.4	NW
10/25/2023 16:52:00	6.9	7.5	0.7	0.00	0.00	0.00	1.5	NW
10/25/2023 16:53:00	7.0	7.4	0.4	0.00	0.00	0.00	1.5	NW
10/25/2023 16:54:00	7.0	7.4	0.4	0.00	0.00	0.00	1.5	NW
10/25/2023 16:55:00	6.9	7.3	0.4	0.00	0.00	0.00	1.5	NNW
10/25/2023 16:56:00	7.0	7.2	0.2	0.00	0.00	0.00	1.5	NNW
10/25/2023 16:57:00	7.0	7.2	0.2	0.00	0.00	0.00	1.6	NNW
10/25/2023 16:58:00	6.8	7.0	0.1	0.00	0.00	0.00	1.6	NW
10/25/2023 16:59:00	6.7	7.0	0.3	0.00	0.00	0.00	1.6	NW
10/25/2023 17:00:00	6.8	7.0	0.2	0.00	0.00	0.00	1.6	NW
10/25/2023 17:01:00	6.9	7.0	0.1	0.00	0.00	0.00	1.6	NW
10/25/2023 17:02:00	6.8	7.1	0.3	0.00	0.00	0.00	1.6	NNW
10/25/2023 17:03:00	6.7	7.3	0.6	0.00	0.00	0.00	1.6	NNW
10/25/2023 17:04:00	6.6	7.3	0.8	0.00	0.00	0.00	1.8	NNW

Date/Time	Average Upwind PM10 (µg/m³)	Average Downwind PM10 (µg/m³)	Average Contribution PM10 (µg/m³)	Average Upwind VOC (ppm)	Average Downwind VOC (ppm)	Average Contribution VOC (ppm)	Wind Speed 15 min Avg	Wind Direction
10/25/2023 17:05:00	6.7	7.3	0.6	0.00	0.00	0.00	1.7	NW
10/25/2023 17:06:00	6.8	7.2	0.4	0.00	0.00	0.00	1.7	NW
10/25/2023 17:07:00	6.9	7.0	0.1	0.00	0.00	0.00	1.7	WNW
10/25/2023 17:08:00	6.8	6.8	0.1	0.00	0.00	0.00	1.6	NW
10/25/2023 17:09:00	6.7	6.7	0.0	0.00	0.00	0.00	1.6	NW
10/25/2023 17:10:00	6.6	6.6	0.0	0.00	0.00	0.00	1.7	NW