

APPENDIX B
EDR REPORT

PARSONS

APPENDIX C

DATA

Route 9A Reconstruction Project Phase 1B Sampling Program Results

PAHs were detected in many of the samples. The highest PAH levels were detected in surface and subsurface samples at Jane Street (BH-10, 320 ppm and 24 ppm) and subsurface samples at 18th Street (BH-14, 88 ppm, 85 ppm, and 19 ppm).

TPH was detected in all samples from BH-16 and BW-25 and in one sample each from BH-15 and BW-18. However, the TPH concentrations were fairly low, with the highest being 275 ppm in the 4- to 8-foot sample from BH-16.

Elevated levels of the metals arsenic, copper, lead, and zinc were detected in one or more samples. The subsurface samples near Horatio Street (BH-11) had the highest values. The highest lead level was detected in the 4- to 6-foot sample (2,410 ppm).

Low levels of cyanide was detected at West 18th Street (BH-14, surface, 1.1 ppm) and West 23rd Street (BW-18, 4 to 8 feet, 2.3 ppm).

Groundwater Analysis

One groundwater sample was collected from each of the five Phase 1B wells and from the seven Phase 1A wells in this segment. The Phase 1A well samples analyzed for total and dissolved metals.

VOCs were detected in all the groundwater samples. The sample from 16th Street (BW-13) contained 1,000 ppb of BTEX, and the sample from 26th Street (BW-24) had 226 ppb of BTEX. Between 2 to 15 ppb of BTEX were detected in the other samples. The sample from 16th Street (BW-13) also contained 63 ppb of PAHs, but the water had a turbidity value of 300 NTU. No PAHs were detected in the other samples. TPH was detected in three samples, 16th Street (BW-13, 3.7 ppm), 24th Street (BW-22, 3 ppm), and 26th Street (BW-24, 2.5 ppm). The sample from BW-13 was noted to have a strong petroleum odor during the sampling program.

Several metals—primarily iron and manganese, but also arsenic, barium, cadmium, copper, lead, mercury, and zinc—were detected at levels above the Class GA groundwater standards in the unfiltered samples collected from one or more of the new and existing wells. However, only iron and manganese exceeded this level in the filtered samples. Iron and manganese are not toxic and are included in the water standards because of aesthetic reasons.

E. CONVENTION CENTER: 29TH STREET TO 46TH STREET

GEOLOGY

Bedrock rises from about 125 feet beneath the surface at the southern end of the segment to about 50 feet between 40th and 41st Street and to only 15 or 20 feet beneath 46th Street. This is overlain by thin deposits of till and sand. Over the sand and till is organic silt about 10 to 30 feet thick. Miscellaneous fill, comprising dredged river sediments, construction debris, and coal plant ash, lies in thicknesses of 25 to 35 feet across the project corridor. North of 42nd Street, the bedrock is shallow, and the fill is typically 10 to 15 feet deep.

PHASE 1A SAMPLING RESULTS

Ten locations were sampled in this area: soil-gas survey was performed on the two blocks between 42nd and 44th Streets (G-41 and G-41b), surface and subsurface soil samples were collected from eight borings (H-35, H-36, H-37, W-38, W-39, H-40, H-42, and W-43) and groundwater samples were collected from three wells (W-38, W-39, and W-43).

The soil-gas survey did not detect any non-methane VOCs. An elevated level of methane was detected in one bore hole between 43rd and 44th Streets (G-41b) (> 10,000 ppm).

The soil analysis indicated the presence of PAHs in samples collected throughout this segment, particularly those from 41st to 46th Streets (H-40, 131 ppm, H-42, 166 ppm, and W-43, 50 ppm). Additionally, a sample from 40 feet below grade contained BTEX between 41st and 42nd Streets (W-39, 13 ppm). Total VOCs were detected at less than 1 ppm in all other samples. Metals were detected throughout the segment. No sample exceeded the RCRA EP Toxicity limits.

The groundwater analysis detected PAHs in samples collected from W-39 and W-43, but the sample had a turbidity value of 1,035 NTU. The sample from W-39 also contained low levels of BTEX. This area contained a storage system for gasoline and diesel fuel and a garage with buried gasoline tanks.

Several metals were detected at levels above the Class GA groundwater standards in samples collected from all three wells. However, the analysis was performed on only unfiltered samples.

PHASE 1B SAMPLING RESULTS

PROGRAM RATIONALE AND SCOPE

The Phase 1A data suggested the presence of VOCs, primarily BTEX, in the deep subsurface soil and groundwater between 40th and 41st Streets (W-39). The northern extent of this contamination was defined by the absence of any VOCs at 42nd Street (H-40). To better define the southern extent of this contamination, a groundwater monitoring well (BW-25) was installed between 39th and 40th Streets. Soil and groundwater samples were collected from this location and analyzed for TCL volatile and semivolatile organic compounds, TAL metals and cyanide, TPH, and TCLP parameters. Additionally, groundwater samples were collected from the three existing Phase 1A wells (W-38, W-39, and W-43) and analyzed for metals in filtered and unfiltered samples.

PROGRAM RESULTS

Soil Analysis

Four soil samples were collected from depths of 2 to 6 feet, 8 to 10 feet, 15 to 17 feet, and 28 to 32 feet for laboratory analysis from boring BW-25 between 39th and 40th

Route 9A Reconstruction Project Phase 1B Sampling Program Results

Streets. No VOCs were detected in any sample. PAHs were detected at less than 10 ppm total in the 2- to 6-foot and the 8- to 10-foot sample and were undetected in the deeper samples. Additionally, TPH and metals were detected at fairly low levels in all four samples. All TPH values were less than 100 ppm.

Groundwater Analysis

The only organic compounds detected in the groundwater sample was xylene at 3 ppb and bis(2-Ethylhexyl)phthalate at 34 ppb. These two compounds were also detected in the method blank and probably result from laboratory contamination. No PAHs or TPH were detected.

Metals analysis was performed on groundwater samples collected from four wells: well BW-25 and existing wells W-38, W-39, and W-43. Several metals were detected at levels above the Class GA groundwater standard in the unfiltered samples. However, only iron and manganese exceeded their standards in the filtered samples. Iron and manganese are not toxic and are included in the water standards because of aesthetic reasons.

F. CLINTON AREA: 46TH STREET TO 59TH STREET

GEOLOGY

Glacially abraded bedrock surface rises to within 5 feet of the ground surface beneath 51st Street to 54th Street and drops off to a depth of about 40 feet at the segment's northern end. Small pockets of sand are found over the bedrock. The fill beneath this segment comprises dredged river sediment, coal plant refuse, and construction debris and exists in thicknesses of approximately 5 to 25 feet, depending on the depth of the bedrock.

PHASE 1A SAMPLING RESULTS

Nine locations were sampled in this area. soil-gas samples were collected from between 47th and 48th Streets (G-43c), 50th and 51st Streets (G-44), 54th and 55th Streets (G-44b), 55th and 56th Streets (G-45a), and 56th and 57th Streets (G-45). Surface and subsurface soil samples were collected from four borings between 46th and 47th Streets (H-43b), 56th and 57th Streets (H-46), and two from between 58th and 59th Streets W-47, and H-48) as well as groundwater sampling from the one well (W-47).

The soil-gas survey did not detect non-methane VOCs on any of the five blocks. Elevated levels of methane was detected between 55th and 56th Streets (G-45a).

The soil analysis detected metals in some samples. All EP Toxicity metal levels were less than the RCRA limits.

Total VOCs were less than 1 ppm in all samples. Total PAHs were less than 10 ppm in all samples. PCBs were not detected in any samples.

March 19, 2001
1568902

Mr. Chi Chu
Silverstein Properties
521 Fifth Avenue
New York, New York 10175

Re: Summary of Environmental Investigation
West 41st Street and Eleventh Avenue
New York, New York

Bernard F. Langan, P.E.
George E. Dernick, P.E.
George P. Kelley, P.E.
Michael A. Semeraro, Jr., P.E.
David T. Gockel, P.E.
Nicholas De Rose, P.G.
Cabot M. Hudson, P.E.

Andrew J. Ciancia, P.E.
Gerard M. Coscia, P.E.
William G. Lothian, P.E.
William F. Mercurio, P.E.
Gerald J. Zamorella, C.E.A.

Roger A. Archabal, P.E.
Gregory L. Biesiadecki, P.E.
Rudolph P. Frizzi, P.E.
Ronald A. Fuerst, C.L.A.
Cristina M. Gonzalez, P.E.
Joel B. Landes, P.E.
John J. McElroy, Jr., Ph.D., P.E.
Joseph E. Romano, P.L.S.
Richard H. Zeigler, P.E.

CONSULTANT
Dennis J. Leary, P.E.

Dear Mr. Chu:

This letter has been prepared to summarize the results of investigations conducted along West 41st Street to characterize environmental conditions that may impact on the construction of a Con Edison utility vault. The utility vault will service the second phase of the two-phase River Place construction program that began in 1995. The project location is approximately the eastern half of the block between 41st and 42nd Streets and 11th and 12th Avenues. Construction of a residential high-rise on the western portion of the property has been completed and planning of the second phase of construction is proceeding. We understand the Con Ed vault is to have a total length of approximately 100 feet and is to be in the sidewalk area fronting West 41st Street.

INVESTIGATION

In March 2000, Langan advanced 6 borings (B-21, 22, 23, 24, 25 and 26) into competent bedrock on the 41st Street side of the property. Boring locations are shown on the attached drawing. During drilling of those borings, Langan observed conditions of the soil and collected 6 samples for chemical analysis from depths up to 27 feet below surface grade. Samples were analyzed for volatile and semi-volatile organic compounds in accordance with EPA Methodologies 8021, 8270 and TCLP metals. The results of the sample analysis are summarized and compared with NYSDEC STARS Guidance Values. STARS Guidance Values are the most stringent of NYS requirements for soil and groundwater.

Groundwater was encountered at a depth of approximately 10 feet below grade. Langan converted one of the borings into a monitoring well (B-22, MW-4) and sampled groundwater from this and one existing monitoring well at the southeast corner of the property near B-26 (MW-2). All sampled wells were properly developed before sampling. Groundwater samples were analyzed by USEPA methodology for parameters required by NYCDEP for discharge into the NYC combined sewer. The results are compared to the NYCDEP discharge criteria as well as NYSDEC STARS Guidance Values.

Logs for the six borings are provided in the Appendix A.



RESULTS


- Stained and odorous material was observed in borings B-25 and B-26.
- No floating product was found in any of the existing or new monitoring wells.
- Four tables are provided showing analytical results for groundwater (Table 1) and Soil (Tables 2-4)

Levels of petroleum-related compounds that exceed NYS Cleanup Objectives and STARS Guidance Values were found in the soil to depth of the deepest boring. Groundwater was found to contain volatile organic compounds, particularly benzene, toluene, ethylbenzene and xylenes, and metals, including copper, lead, mercury and nickel that exceed NYS Ambient Water Quality Standards and STARS Guidance Values. All samples were below TCLP limits for hazardous waste.

We hope that this information is useful but we caution you that the data characterizes the areas where sampled only. Please call if we can be of any assistance.

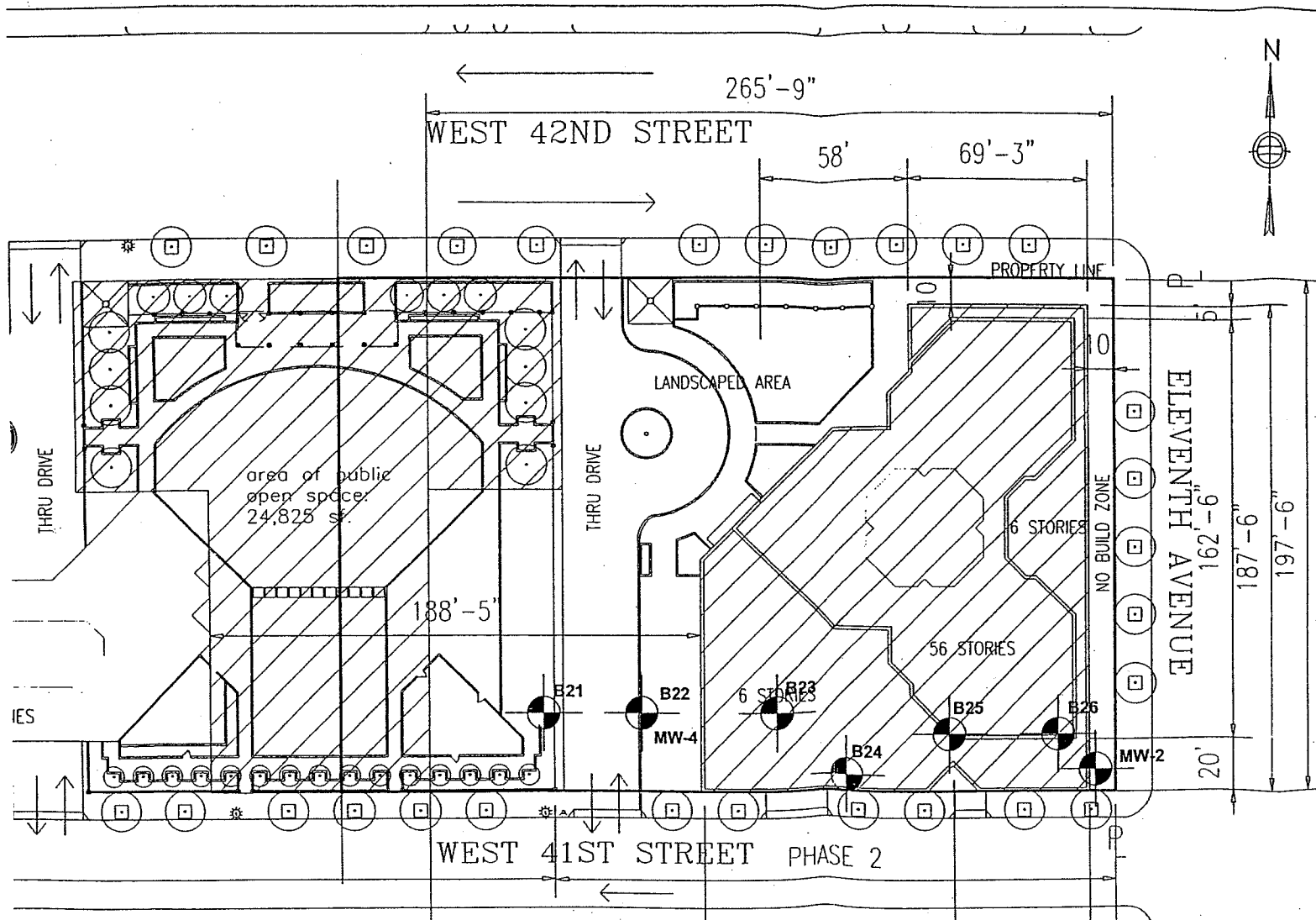
Very truly yours,

Langan Engineering and
Environmental Services, PC



Joel B. Landes, P.E.
Associate

cc. A. Ciania



NOTES:

1. Boring locations are approximate.

2. Borings B1 through B26 were drilled by Warren-George, Inc. between 10 March and 14 April 2000 under the Full-Time controlled Inspection of Langan representatives.

6. Base site plan obtained from Costas Kondylis Architects, P.C.

Legend:

B1 - Boring and Well Location and Identification.

MW-2 - Monitoring Well.

— - Approximate Limits of Reference Site.

✓

✓

DATE	B6		MW3		B2		MW4 B22	
	DEPTH (FT)	ELEV (FT)	DEPTH (FT)	ELEV (FT)	DEPTH (FT)	ELEV (FT)	DEPTH (FT)	ELEV (FT)
03/15/2000	15.6	-3.4	20.4	-6.7	---	---	---	---
03/15/2000	15.6	-3.4	20.4	-6.7	---	---	---	---
03/16/2000	15.6	-3.4	20.4	-6.7	---	---	---	---
03/17/2000	15.6	-3.4	20.4	-6.7	---	---	---	---
03/20/2000	15.6	-3.4	20.4	-6.7	---	---	---	---
03/21/2000	15.6	-3.4	20.4	-6.7	---	---	---	---
03/22/2000	15.6	-3.4	20.4	-6.7	---	---	---	---
03/23/2000	15.6	-3.4	20.4	-6.7	---	---	---	---
03/24/2000	15.6	-3.4	20.4	-6.7	---	---	---	---
03/27/2000	15.6	-3.4	20.4	-6.7	---	---	---	---
03/28/2000	15.6	-3.4	20.4	-6.7	---	---	---	---
03/29/2000	15.6	-3.4	20.4	-6.7	---	---	---	---
03/30/2000	15.6	-3.4	20.4	-6.7	---	---	---	---
03/31/2000	15.6	-3.4	20.4	-6.7	5.6	5.7	---	---
04/03/2000	15.6	-3.4	20.4	-6.7	5.6	5.7	---	---
04/04/2000	15.6	-3.4	20.4	-6.7	5.6	5.7	9.7	2.8
04/05/2000	15.6	-3.4	20.4	-6.7	5.6	5.7	9.7	2.8
04/06/2000	15.6	-3.4	20.4	-6.7	5.6	5.7	9.7	2.8
04/07/2000	15.6	-3.4	20.4	-6.7	5.6	5.7	9.7	2.8
04/10/2000	15.6	-3.4	20.4	-6.7	5.6	5.7	9.7	2.8
04/11/2000	15.6	-3.4	20.4	-6.7	5.6	5.7	9.7	2.8
04/12/2000	15.6	-3.4	20.4	-6.7	5.6	5.7	9.7	2.8
04/13/2000	15.6	-3.4	20.4	-6.7	5.6	5.7	9.7	2.8
04/14/2000	15.6	-3.4	20.4	-6.7	5.6	5.7	9.7	2.8
06/08/2000	14.7	-2.5	19.2	-5.5	4.9	6.4	8.7	3.8

Depth (ft) is below ground surface
 Elev (ft) is Manhattan Borough Datum



Langan
 Engineering and Environmental Services

NEW YORK, NY • ELMWOOD PARK, NJ • NEW HAVEN, CT • DOYLESTOWN, PA • MIAMI, FL

RIVER PLACE II

GROUNDWATER LEVELS

MANHATTAN

NEW YORK

PROJ. NO:

1568902

SCALE

N.T.S.

DATE

7/25/00

TABLE 1

Table 1
Riv case II
42nd St. and 11th Ave. NY, NY
Analytical Results for Water Samples

Sample Location	MW-2 25-30 ft 021-MW-2-GW1 198645 4/17/00 mg/l		MW4 20-25 ft 019-MW-1-GW1 198392 4/14/00 mg/l		Trip Blank 198393 4/12/00 1.0 mg/l	NYC DEP DISCHARGE AND DEWATERING REQUIREMENTS mg/l or ppm	NY State DEC Water Quality Regulations Groundwater Standards (ppm)
Sampling Depth							
Langan Sample Number							
Lab Sample Number							
Sampling Date							
Unit							
Parameters		DF		DF			
Cadmium	0.0011	NA	0.0008 U	NA		< 2	0.005
Copper	0.0359	NA	0.0307	NA		< 5	0.2
Lead	0.0285	NA	0.0242	NA		< 2	0.025
Mercury	0.0001 U	NA	0.00022	NA		< 0.05	0.0007
Nickel	0.0161	NA	0.0148	NA		< 3	0.1
Zinc	0.27	NA	1.22	NA		< 5	NA
Molybdenum	0.0174	NA	0.0065	NA		no limit	NA
Benzene	0.00032	1.0	0.0003	50.0	0.0003 U	< 0.01	0.001
Toluene	0.0003 U	1.0	0.0003	50.0	0.0003 U	< 0.01	0.005
Ethylbenzene	0.0003 U	1.0	0.0003	50.0	0.0003 U	< 0.01	NA
Xylene (total)	0.0003 U	1.0	0.0003	50.0	0.0003 U	< 0.01	NA
Total Petroleum Hydrocarbon	1.0 U	NA	1.0 U	1.0		< 50	NA
Total Cyanide	0.01 U	1.0	0.44	2.0		NA	NA
Total Suspended Solid	0.13	1.0	0.445	1.0		no limit	NA
Oil and Grease	10.0 U	NA	10 U	1.0		no limit (15mg/l daily max)	NA
Chromium VI	0.010 U	1.0	0.001 U	1.0		< 5	NA
Cyanide Amenable	0.01 U	1.0	0.02	2.0		< 0.2	NA
pH	7.48	1.0	7.1	1.0		5<pH<11	6.5<pH<8.5
Ignitability (degrees F)	>160	1.0	>160	1.0		> 140 degrees F	NA
Pesticides/PCBs							0.1 ppb
Aroclor-1016	0.30 U	1.0	0.30 U	1.0			
Aroclor-1221	0.30 U	1.0	0.30 U	1.0			
Aroclor-1232	0.30 U	1.0	0.30 U	1.0			
Aroclor-1242	0.20 U	1.0	0.20 U	1.0			
Aroclor-1248	0.30 U	1.0	0.30 U	1.0			
Aroclor-1254	0.20 U	1.0	0.20 U	1.0			
Aroclor-1260	0.40 U	1.0	0.40 U	1.0			
Aroclor-1262	0.20 U	1.0	0.20 U	1.0			
Aroclor-1268	0.20 U	1.0	0.20 U	1.0			

U- The compound was not detected at the indicated concentration.

DF- Dilution Factor

Note_1- Shaded values are those that exceed NY State DEC standards.

Note_3- Lab results were all converted to mg/l to be consistent with the NYCDEP concentration unit.

Note_2- Bolded values are those that exceed NYC DEC Discharge standards.

Note_4- NY State DEC Water Quality Regulation values for groundwater values were all converted to mg/l to be consistent with the lab and NYCDEP concentration unit.

River Place Phase II
42nd St. and 11th Ave.
New York, NY

Analytical Results for Volatile Organic Compounds In Soil Samples

Sample Location	B-21	B-23	B-25	B-25	B-25	B-26	NYS DEC
Sample Depth (ft)	15-17 ft	25-27 ft	5-7 ft	15-17 ft	20-22 ft	21-22 ft	TCLP
Langan Sample Number	008_B-21_SS4	012_B-23_SS6	016_B-25_SS2	010_B-25_SS4	015_B-25_SS5	013_B-26_SS5	Alternative
Laboratory Sample Number	194976	197410	197414	194978	197413	197411	Guidance
Sampling Date	3/29/00	4/6/00	4/11/00	4/3/00	4/11/00	4/7/00	Values
Dilution Factor	1.0	50	50	1.0	5000	50	(ppb)
Units	ug/kg	ug/kg	ug/kg	ug/kg	ug/kg	ug/kg	
Volatile Compounds (GC)							
Benzene	6.2 U	130 U	120 U	12	13000 U	120 U	14
Toluene	6.2 U	130 U	120 U	6.3 U	13000 U	120 U	100
Ethylbenzene	6.2 U	130 U	120 U	6.3 U	13000 U	120 U	100
Isopropylbenzene	6.2 U	130 U	120 U	6.3 U	13000 U	120 U	100
n - Propylbenzene	6.2 U	130 U	120 U	6.3 U	13000 U	120 U	100
1,3,5-Trimethylbenzene	6.2 U	130 U	120 U	6.3 U	13000 U	120 U	100
tert-Butylbenzene	6.2 U	130 U	120 U	6.3 U	13000 U	120 U	100
1,2,4-Trimethylbenzene	6.2 U	130 U	120 U	6.3 U	13000 U	120 U	100
sec-Butylbenzene	6.2 U	130 U	120 U	6.3 U	13000 U	120 U	100
p-Isopropyltoluene	6.2 U	130 U	120 U	6.3 U	13000 U	120 U	100
n-Butylbenzene	6.2 U	130 U	120 U	6.3 U	13000 U	120 U	100
Naphthalene	42	390	1800	24	23000	3500	200
MTBE	6.2 U	130 U	120 U	6.3 U	13000 U	120 U	1000
Total Xylenes	6.2 U	130 U	120 U	6.3 U	13000 U	120 U	100

U- The compound was not detected at the indicated concentration.

J- Data indicates the presence of a compound that meets the identification criteria. The result is less than the quantitation limit but greater than zero. The concentration given is an approximate value.

B- The analyte was found in the laboratory blank as well as the sample. This indicates possible laboratory contamination of the environmental sample.

Notes- Shaded values are those that exceed applicable regulatory limits.

Turn-3

River Place Phase II
42nd St. and 11th Ave. NY, NY
Analytical Results for Semi-Volatile Organic Compounds In Soil Samples

Sample Location	B-21	B-23	B-25	B-25	B-25	B-26	NYS DEC	Human
Sample Depth (ft)	15-17 ft	25-27 ft	5-7 ft	15-17 ft	20-22 ft	21-22 ft	TCLP	Health
Langan Sample Number	008_B-21_SS4	012_B-23_SS6	016_B-25_SS2	010_B-25_SS4	015_B-25_SS5	013_B-26_SS5	Alternative	Guidance
Laboratory Sample Number	194978	197410	197414	194978	197413	197411	Guidance	Values
Sampling Date	3/29/00	4/6/00	4/11/00	4/3/00	4/11/00	4/7/00	Values	ppb
Dilution Factor	1.0	1.0	2.0	1.0	100	5.0	ppb	
Units	ug/kg	ug/kg	ug/kg	ug/kg	ug/kg	ug/kg		
Semivolatle Compounds (GC/MS)								
Naphtalene	1800	430	3800	210	3600	3600	200	300,000
Acenaphtalene	580	430 U	3900	60 J	1100	1100	400	500,000
Fluorene	690	430 U	3900	39 J	1100	1100	1000	300,000
Phenanthrene	2800	29 J	2700	300 J	1100	1100	1000	---
Anthracene	730	430 U	1800	93 J	3200	3200	1000	20,000,000
Fluoranthene	2700	22 J	3000	440	1500	1500	1000	3,000,000
Pyrene	2800	18 J	1700	360 J	3900	1200	1000	2,000,000
Benzo(a)anthracene ⁽¹⁾⁽²⁾	1200	43 J	1200	170	2900	4300	0.04	220
Chrysene ⁽¹⁾	1400	430 U	1200	190 J	2800	4000	0.04	---
Benzo(b)fluoranthene ⁽¹⁾⁽²⁾	1400	43 J	1600	180	2200	3200	0.04	220
Benzo(k)fluoranthene ⁽¹⁾⁽²⁾	810	43 J	2200	10	1100	1300	0.04	220
Benzo(a)pyrene ⁽¹⁾⁽²⁾	1300	43 J	1900	110	2100	3100	0.04	61
Indeno(1,2,3-cd)pyrene ⁽¹⁾⁽²⁾	830	43 J	3200	61	1000	1200	0.04	---
Dibenz(a,h)anthracene ⁽¹⁾⁽²⁾	200	43 J	1100	23 J	4300 U	370	1000	14
Benzo(g,h,i)perylene ⁽¹⁾⁽²⁾	830	430 U	2800	13	8000	920	0.04	---

U- The compound was not detected at the indicated concentration.

J- Data indicates the presence of a compound that meets the identification criteria. The result is less than the quantitation limit but greater than zero. The concentration given is an approximate value.

B- The analyte was found in the laboratory blank as well as the sample. This indicates possible laboratory contamination of the environmental sample.

Notes- Shaded values are those that exceed regulatory guidance limits.

(1) Due to the high detection limit for a solid matrix, the TCLP Extraction Method must be used to demonstrate ground water quality protection for these compounds.

(2) For these 7 compounds Human Health Guidance Value will be the limiting factor for achieving acceptable cleanup levels.

--- No Guidance Value Identified In EPA Heat Report.

Table 4
River Place Phase II
42nd St. and 11th Ave.
New York, NY
Analytical Results for TCLP Metals

Sample Location Sample Depth Langan Sample Number Lab Sample Number Sampling Date Dilution Factor Units	B-21 15-17 ft 008_B-21_SS4 194976 3/29/00 NA mg/l	B-23 25-27 ft 012_B-23_SS6 197410 4/7/00 NA mg/l	B-25 5-7 ft 016_B-25_SS2 197414 4/11/00 NA mg/l	B-25 15-17 ft 010_B-25_SS4 194978 4/3/00 NA mg/l	B-25 20-22 ft 015_B-25_SS5 197413 4/11/00 NA mg/l	B-26 21-22 ft 013_B-26_SS5 197411 4/7/00 NA mg/l	Hazardous Waste Regulatory Levels for Toxicity Characteristic (mg/l)
Compounds							
Arsenic	0.35 B	0.016 U	0.016 U	0.20 U	0.016 U	0.016 U	5
Barium	6.5	12.5	9.8	6.5	8.8	11.8	100
Cadmium	0.008 U	0.002 U	0.002 U	0.008 U	0.002 U	0.002 U	1
Chromium	0.017 U	0.008 U	0.008 U	0.017 U	0.008 U	0.008 U	5
Lead	0.25 B	0.011 U	0.01 U	0.36 B	0.011 U	0.011 U	5
Mercury	0.0001 U	0.0001 U	0.0001 U	0.0001 U	0.0001 U	0.0001 U	0.2
Selenium	0.14 U	0.021 U	0.021 U	0.17 B	0.021 U	0.021 U	1
Silver	0.017 U	0.007 U	0.007 U	0.017 U	0.007 U	0.007 U	5

U- The compound was not detected at the indicated concentration.

J- Data indicates the presence of a compound that meets the identification criteria. The result is less than the quantitation limit but greater than zero. The concentration given is an approximate value.

B- The analyte was found in the laboratory blank as well as the sample. This indicates possible laboratory contamination of the environmental sample.

Notes- Shaded values are those that exceed applicable regulatory limits.



Engineering and Environmental Services, Inc.

LOG OF BORING

A-21

SHEET 1 OF 13

PROJECT <u>River Place II</u>		PROJECT NO. <u>1568901</u>	
LOCATION <u>42nd + 11th Ave. NY</u>		ELEVATION AND DATUM <u>12.39</u>	
DRILLING AGENCY <u>Warren George</u>		DATE STARTED <u>3/29/00</u>	DATE FINISHED
DRILLING EQUIPMENT <u>Diedrich D-50</u>		COMPLETION DEPTH <u>49'</u>	ROCK DEPTH <u>39'</u>
SIZE AND TYPE OF BIT <u>4 5/8 Roller Bit</u>		NO. SAMPLES	DIST. <u>8</u>
CASING <u>4" Steel</u>		WATER LEVEL	FIRST <u>-</u>
CASING HAMMER	WEIGHT <u>140</u>	DROP <u>30</u>	FOREMAN <u>Vinny Mitchell</u>
SAMPLER	<u>2" OD Split Spoon</u>		
SAMPLER HAMMER	WEIGHT <u>40</u>	DROP <u>30</u>	INSPECTOR <u>Kris Regula</u>

		SAMPLE DESCRIPTION	DEPTH SCALE	SAMPLES				REMARKS (DRILLING FLUID, DEPTH OF CASING, CASING BLOWS, FLUID LOSS, ETC.)
				NO. LOG.	TYPE	RECOVER. FT.	PENETR. RESIST. BLS/IN.	
F I L L	11-65	Brown topsoil trace to some gravel, brick (FILL)	1	4	1	24	4	No odors 8:15 Sample was wet Split spoon was hammered through asphalt.
			2			36	26	
			3					
			4					
	11-65	Dark Gray SILT trace to some fine gravel, brick (FILL)	5	4	2	1	1	No odors 8:50 Sample was wet.
			6	4	2	2	2	
			7					Roller bitting down to ten feet
			8					
			9					
	11-65	Dark Gray SILT trace to some fine-medium sand, coarse-medium gravel	10			5	5	Sample was wet. 9:00 No odors present.
			11	5	3	4	4	
			12					
			13					
			14					

JOB NO. 1568901

DATE 3/20/00

LOG OF BORING NO. B-21

SHEET 3 OF 3

Act'l Symbol	NYCOC	SAMPLE DESCRIPTION	DEPTH SCALE	SAMPLES				REMARKS (DRILLING FLUID, DEPTH OF CASING, CASING BLOWS, FLUID LOSS, ETC.)
				NO. LOG.	TYPE	RECOV. FT.	PENETR. RESIST. BLU IN.	
A N D	10-65	Dark Gray SAND trace to some silt, Clay	30					Sample was wet 8:15 am No odors present.
			31	55	7	24 IN	1 1 2 26	
			32					
			33					
			34					
DEC. ROCK	4-05	Dark Gray Fine medium sand trace to some coarse gravel	35					Hammered hard 8:45 am to drive PID=0 No odors, sample wet Hard drilling
			36	55	8	5 IN	46 100 6"	
			37					
			38					
			39					
GNEISSIC SCHIST/ GRANITIC BIGNETTITE	1-65	First 9 inches of Run Gneissic Schist White, light greenish/gray light orange with mixture of little schist and garnets	40					Coring started at 11:15 Speed increased at 11:25 after second foot of run. No fluid loss.
			41					
			42					
			43					
			44					
Granitic Pigmentite	1-65	Light greenish/gray White same as above.	45					REC: 57.5/100 = 94% RAD = 54/100 = 70% REC: 100% RAD = 100%
			46					
			47					

JOB NO. 1568901
DATE 3/30/00

LOG OF BORING NO. B-21

SHEET 4 OF 4

U.S. Feet Symbol	NYCR	SAMPLE DESCRIPTION	DEPTH SCALE	SAMPLES				REMARKS (DRILLING FLUID, DEPTH OF CASING, CASING BLOWS, FLUID LOSS, ETC.)
				NO. LOG.	TYPE	RECOVER. FT.	PENETR. RESIST BLU. IN.	
GRANITIC PIGMENTITE	1 - 65'	Same as above	46 47 48 49 50 51 52 53 54 55 56 57 58 59 60 61 62	SECOND RUN	Nx- Core Barrel	60"	REC = 100% RAD = 100%	No fluid loss during coring. End of coring run

PROJECT <i>River Place II</i>			PROJECT NO. <i>1568901</i>		
LOCATION <i>42nd + 11th Ave. NY</i>			ELEVATION AND DATUM <i>12.52</i>		
DRILLING AGENCY <i>Warren George, Inc</i>			DATE STARTED <i>4/6/00</i>		DATE FINISHED <i>4/4/00</i>
DRILLING EQUIPMENT <i>Falling</i>			COMPLETION DEPTH <i>42.5'</i>		ROCK DEPTH <i>35'</i>
SIZE AND TYPE OF BIT <i>4 5/8" Roller Bit</i>			NO. SAMPLES		DIST. <i>7</i>
CASING <i>4" Steel</i>			WATER LEVEL		FIRST <i>—</i>
CASING HAMMER	WEIGHT <i>140</i>	DROP <i>30</i>	FOREMAN <i>Vinny Mitchell</i>		
SAMPLER <i>2" OD Split Spoon</i>			INSPECTOR <i>Kris Regala</i>		
SAMPLER HAMMER	WEIGHT <i>40</i>	DROP <i>30</i>			

Mat'l Symbol	NYC	SAMPLE DESCRIPTION	DEPTH SCALE	SAMPLES					REMARKS (DRILLING FLUID, DEPTH OF CASING, CASING BLOWS, FLUID LOSS, ETC.)
				NO. LOC.	TYPE	RECOV. FT.	PENETR. RESIST BL/IN.		
F I L L	11-65	Light Brown Sand some coarse gravel (FILL)	1						10:30 12:25
			2	55	1	12 IN	6 18 15 11		
			3						
	11-65	Coarse Gravel trace peat (FILL)	4						Roller bitting down
			5						
			6	55	2	4 IN	10 7 3 2		
			7						
	11-65	Wood with trace fine Sand (FILL)	8						Sample was 12:40 wet. No odors present.
			9						
			10						
			11	55	3	12 IN	8 14 11		
			12						
			13						
			14						

JOB NO. 1568901
DATE 4/4/00

LOG OF BORING NO. B-22

SHEET 2 OF 3

Mat'l Symbol	NYCOC	SAMPLE DESCRIPTION	DEPTH SCALE	SAMPLES				REMARKS (DRILLING FLUID, DEPTH OF CASING, CASING BLOWS, FLUID LOSS, ETC.)
				NO. LOG.	TYPE	RECOV. FT.	PENETR. RESIST BL/IN.	
F I L L	11-65	Gray fine-medium sand trace to some gravel, brick (FILL)	15					Sample was wet. 11:05 No odors present.
			16	25	4	6 IN	12 7 6 6	
			17					
			18					
			19					11:55 Hammer bounced continuously.
	11-65	Wood (FILL)	20					
			21	25	5	1 IN	100 2"	
			22					
			23					
			24					
RWE & DEPOSIT	11-05	Dark Gray CLAY	25	shelby	1	10 IN	NOH	shelby tube with 10:35 a piston push device used.
			26					
		Dark Gray CLAY trace sand, silt, feat fibers	27	25	6 IN	NOH	2 2	Sample was wet. 10:50 No odors present
			28					
			29					
			30					
			31					

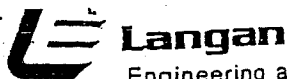
JOB NO. 1568901

LOG OF BORING NO. B-22

DATE _____

SHEET 3 OF 3

		SAMPLE DESCRIPTION	DEPTH SCALE	SAMPLES				REMARKS (DRILLING FLUID, DEPTH OF CASING, CASING BLOWS, FLUID LOSS, ETC.)
				NO. LOG.	TYPE	RECOV. FT.	PENETR. RESIST. BLU IN.	
<div style="writing-mode: vertical-rl; transform: rotate(180deg);"> org. clay DEC. ROCK 4-45 </div>		Dark Gray CLAY, trace to some sand, peat fibers	30				1	
			31	55	7	IN	7	
		Decomposed Mica Schist	32		18		17	
			33					
			34					
<div style="writing-mode: vertical-rl; transform: rotate(180deg);"> ROCK </div>			35					
			36	FIRST RUN Nx - Double Core Barrel 60" REC = 100% RAD =				
			37					
			38					
			39					
			40					
			41	Second Run Nx - Double Barrel 30"				
			42					
		END OF BORING @ D = 42.5'	43					
			44					
			45					
			46					



Engineering and Environmental Services, Inc.

LOG OF BORING

B-23

SHEET 1 OF

4

PROJECT <i>Warren George</i>		PROJECT NO. <i>1568901</i>	
LOCATION <i>42nd & 11th Ave. NY</i>		ELEVATION AND DATUM <i>12.70</i>	
DRILLING AGENCY <i>Warren George</i>		DATE STARTED <i>4/5/00</i>	DATE FINISHED <i>4/5/00</i>
DRILLING EQUIPMENT <i>L8000</i>		COMPLETION DEPTH <i>50'</i>	ROCK DEPTH <i>35 ft</i>
SIZE AND TYPE OF BIT <i>4 5/8" Roller Bit</i>		NO. SAMPLES	DIST. <i>7</i> UNDIST. <i>-</i> CORE <i>2</i>
CASING <i>4" Steel Casing Advancer</i>		WATER LEVEL	FIRST <i>-</i> COMPL. <i>-</i> 24 HR. <i>-</i>
CASING HAMMER	WEIGHT <i>140</i>	DROP <i>30</i>	FOREMAN <i>Tommy Gregory</i>
SAMPLER <i>2" OD Split Spoon</i>	INSPECTOR <i>Kris Regak</i>		
SAMPLER HAMMER	WEIGHT <i>140</i>	DROP <i>30</i>	

		SAMPLE DESCRIPTION	DEPTH SCALE	SAMPLES				REMARKS (DRILLING FLUID, DEPTH OF CASING, CASING BLOWS, FLUID LOSS, ETC.)
				NO. LOG.	TYPE	RECOVER. FT.	PENETR. RESIST. BLU/IN.	
FI L L	11-85	Dark Gray Sand Some coarse-fine gravel (FILL)	1					Drilled down to 1 foot.
			2	55	1	15 IN	2 13 18 15 12	Sample was Dry. 9:00a
			3					No odors present.
			4					
			5					
	11-65	Black Topsoil trace fine gravel (FILL)	6	55	2	1 IN	1 2 1	No odors present 9:20 Sample was wet.
			7					
			8					
			9					
			10					
	11-65	Dark Gray/Brown fine-sand trace fine gravel (FILL)	11	55	3	8 IN	27 7 6 3	No odors present Sample was moist. Roller biting down to 25.'
			12					
			13					
			14					

JOB NO. _____

DATE _____

LOG OF BORING NO. 6-23

SHEET 2 OF 4

Mat'l Symbol	NYCB	SAMPLE DESCRIPTION	DEPTH SCALE	SAMPLES				REMARKS (DRILLING FLUID, DEPTH OF CASING, CASING BLOWS, FLUID LOSS, ETC.)
				NO. LOG.	TYPE	RECOV. FT.	PENETR. RESIST. BL/IN.	
FILL	11-65	Dark Gray SAND trace clay	15					Sample was wet No odors present, Roller biting down to 20.'
			16	5	4	8 IN	5 7 7 9	
			17					
			18					
			19					
			20					
			21	5	5	5 IN	10 1/2 5	
			22					
			23					
			24					
Organic Clay	11-65	Dark Gray CLAY trace sand, plant fibers	25					Sample was moist. Environmental Sample taken
			26	5	6	12 IN	20 R	
			27					
			28					
			29					
			30					
			31					

JOB NO. 1568901

LOG OF BORING NO. 8-23

DATE _____

SHEET ____ OF ____

		SAMPLE DESCRIPTION	DEPTH SCALE	SAMPLES				REMARKS (DRILLING FLUID, DEPTH OF CASING, CASING BLOWS, FLUID LOSS, ETC.)
				NO. LOG.	TYPE	RECOV. FT.	PENETR. RESIST BLU/IN.	
SOFT ROCK	4-65	Decomposed Black mica Schist Decomposed greenish Mica Schist with some clay	29					Sample was moist easily breakable. Roller biting down to 35'. Rig is chattering
			30					
			31					
			32					
			33					
MICA SCHIST	3-65	Highly Fractured Mica Schist Changing to Granite trace garnets	34					Sample was washed away probable decomposed Mica schist.
			35					
			36					
			37					
			38					
GRANITE	2-65	White/Pink Granite trace garnets Vertical Fracture on section of rock orange staining on joints	39					Sample was washed away probable decomposed Mica schist.
			40					
			41					
			42					
			43					
			44					
			45					
			46					

**Langan**

Engineering and Environmental Services, Inc.

JOB NO. 1568901DATE 4/6/00LOG OF BORING NO. B-23SHEET 4 OF

		SAMPLE DESCRIPTION	DEPTH SCALE	SAMPLES				REMARKS (DRILLING FLUID, DEPTH OF CASING, CASING BLOWS, FLUID LOSS, ETC.)
				NO. LOC.	TYPE	RECOV. FT.	PENETR. RESIST BLU/IN.	
GRANITE	1-65	White/pink granite trace garnets	45					No fluid loss during coring
			46					
			47					
			48					
			49					
			50					
			51					
			52					
			53					
			54					
			55					
			56					End of Boring.
			57					
			58					
			59					
			60					
			61					

Third Run
N/A - Double Core Barrel
60"
REC = 100%
RQD = 96%

PROJECT RIVERPLACE		PROJECT NO. 1568901	
LOCATION 42 ND ST & 11 TH AVE, MANHATTAN NY		ELEVATION AND DATUM 12.917	
DRILLING AGENCY WARREN GEORGE INC.		DATE STARTED 04/11/00	DATE FINISHED 04/12/00
DRILLING EQUIPMENT FALLING 1500 TRUCK MOUNTED DRILL BIT		COMPLETION DEPTH 60.0 FT	ROCK DEPTH 49.0 FT
SIZE AND TYPE OF BIT 4 7/8" TRICONE ROLLER BIT		NO. SAMPLES	DIST. 10 UNDET. f CORE 2
CASING 3 7/8" 4 IN DIA FLUSH JOINT CASING		WATER LEVEL	FIRST — COMPL. — 24 HR. —
CASING HAMMER	WEIGHT	DROP	FOREMAN VINNY MITCHELL / MARTIN
SAMPLER 24" SPLIT SPRAW	INSPECTOR CYNTHIA BURZYNSKI		
SAMPLER HAMMER	WEIGHT 140 #	DROP 30" N	

MATERIAL SYMBOL SYMBOL SYMBOL SYMBOL	SAMPLE DESCRIPTION	DEPTH SCALE	SAMPLES				REMARKS (DRILLING FLUID, DEPTH OF CASING, CASING BLOWS, FLUID LOSS, ETC.)
			NO. LOC.	TYPE	RECOV. FT.	PENETRA. RESIST. BLU. IN.	
FILL 71-65	ROLLER BIT TO 12" CONCRETE SURFACE	1					BEGAN DRILLING AT 715 04/11/00
FILL 11-65	S-1 DK Gray CF SAND Some mf gravel Some clayey silt, lt brick frag fill 11-65	2	S-1	SS	15 IN	7 22 20 11	Mix mud, ROLLER BIT TO 1 FT, ROLLER BIT (dk. Brown wash)
FILL 11-65	S-2 TOP 3" Gray brown mf SAND MID 3" DK GRAY cinders & wood lt clayey silt. (FILL) (11-65)	3					ROLLER BIT TO 5 FT (little wood in wash 5-7')
FILL 11-65	BOT 4" (SAME AS TOP 3") (FILL) (11-65)	4					
FILL 11-65	S-3 TOP 4" Gray brown mf SAND BOT 10" Gray mf SAND Some clayey silt tr brick frags cinders (Slight CREASINE odor) (FILL) (11-65)	5	S-2	SS	15 IN	2 2 3 2	
FILL 11-65		6					
FILL 11-65		7					
FILL 11-65		8					
FILL 11-65		9					
FILL 11-65		10					
FILL 11-65		11	S-3	SS	18 IN	5 9 9 5	
FILL 11-65		12					
FILL 11-65		13					
FILL 11-65		14					

**Langan**

Engineering and Environmental Services, Inc.

SS

LOG OF BORING NO. B-24JOB NO. 1568901DATE 04/11/00SHEET 2 OF 4

DATE		SYMBOL	SAMPLE DESCRIPTION	Casing Blow Scale	DEPTH SCALE	SAMPLES				REMARKS (DRILLING FLUID, DEPTH OF CASING, CASING BLOWS, FLUID LOSS, ETC.)
MO	DAY					NO. LOG.	TYPE	RECOV. FT.	PENETR. RESIST BLW IN.	
11	17	11-65	S-4 Same as above for S-3 (bot) w/ one piece of circular (straight creosote odor) (Fill) (11-65)	↑	14 15 16 17 18 19 20	S-4 SS	SS	4 1/4 4 1/4 7	1 4 7	ROLLER BIT TO 15 ^{FT}
11	18	11-65	S-5 TOP 3 IN dk Gray Clay & silt to touch. BOT 12 IN dk Gray of SAND and Cinders, lt clayey silt (creosote odor) Fill (11-65)	↓	20 21 22 23 24 25	S-5 SS	SS	15 IN	2 11 6 5	ROLLER BIT TO 20' (creosote odor from 20 ^{FT} TO —)
11	19	11-65	S-6 GRAY BROWN CLAY & silt, lt f sandy & peat fibers (pH = 0.25 - 0.5 tsf) Et-1. (Piston Tube) Sample from Bot Same as above (RPV = 0.5 - 0.7 tsf)	↑	26 27 28 29 30 31	S-6 SS	SS	20 IN	1 1 2 2 2	blow Piston tube w/ 12 10 PM U-1 EXTRACT U-1 12 40 PM
11	20	11-65	S-7 TOP 6 IN Same as above BOT 18 IN (dk Gray m f sand)	↓	30 31	S-7 SS	SS	24 IN	3 4 5	Follow with S-7 SPIN 5 IN DIA CASING 20 FT TO 2.5 FT

JOB NO. 1568901
DATE 4/11/00

LOG OF BORING NO. B-24

SHEET 3 OF 4

SYMBOL	CASSING BLOWS	DEPTH SCALE	SAMPLES				REMARKS (DRILLING FLUID, DEPTH OF CASING, CASING BLOWS, FLUID LOSS, ETC.)
			NO. LOG.	TYPE	RECOV. FT.	PENETR. RESIST. BLU IN.	
SAND	S P I N	32					ROLLER BIT to 35' Rig chattering at 34'
		33					
		34					
		35				24	
SAND	4" N	36	00	SS	12"	26	ROLLER BIT to 40'
		37	1	SS	14"	25	
		38	2	SS	16"	28	
		39					
GRAVEL	S P N 4"	40				18	ROLLER BIT to 45'
		41	5	SS	12"	72	
		42				70	
		43				87	
HARD SAND	S P N 4"	44					ROLLER BIT and. Installed 4" CASING 0-49 FT
		45	5-10	SS		78	
		46				109	
		47					
DECOMPOSED	S P N	48					VERY HARD DRILLING FROM 49' (approx 50' in wash)
		49					

S-8 Red Brown
cf SAND, Lr mf
Gravel tr clayey
silt. (7-65)

S-9 TOP 3" SAME AS ABOVE

~~Red~~ of Gray white
all Red cf Gravel
lt sand, tr silt
(6-65)

S-10 Red Brown
cf SAND and silt
& clay, tr cf Gravel

DECOMPOSED
(Siltstone)

JOB NO. 1568901

LOG OF BORING NO. B-24

DATE 4/12/00

SHEET 4 OF 4

MATERIAL SYMBOL NYC BORING CLASS	SAMPLE DESCRIPTION	JOINTS CASSIN	DEPTH SCALE	SAMPLES				REMARKS (DRILLING FLUID, DEPTH OF CASING, CASING BLOWS, FLUID LOSS, ETC.)
				NO. LOG.	TYPE	RECOV. FT.	PENETR. RESIST BL/IN.	
Rock			49					ROLLER BIT TO 50'
Rock			50					BEGAN CORING ROCK 1040 AM
Rock	C-1 Dark Gray MTCA Schist with 1/2" wide vein of white gray granite from — to (2-65)	5	51					EXTRACTED ROCK C-1 1120 AM
Rock		5	52					
Rock		6	53					
Rock		6	54					
Rock		6	55	C-1	NY DOUBLE CORE BAR	REC = 60/60 = 100%	RAD = 55/60 91%	
Rock		6	56					BEGAN CORING ROCK @ 1135 AM
Rock	C-2 Dark Gray MTCA Schist (2-65)	6	57					EXTRACTED ROCK C-2 1215 AM
Rock		6	58					
Rock		6	59					
Rock		6	60	C-2	NY	REC = 60/60 = 100%	RAD = 60/60 = 100%	
	END OF BOREHOLE AT 60.0 FT 2:00 PM 04/12/00							
	BOREHOLE BACKFILLED UPON COMPLETION 2:40 PM 04/12/00							



B-25

SHEET 1 OF 4

12/19/21

DATE	TIME	NO.	SYMBOL	SAMPLE DESCRIPTION	CASING BLOWS	DEPTH SCALE	SAMPLES				REMARKS (DRILLING FLUID, DEPTH OF CASING, CASING BLOWS, FLUID LOSS, ETC.)
							NO. LOC.	TYPE	RECOVER. FT.	PENETRA- RESIST BLU IN.	
11-65	11-65			ROLLER BIT TARAUSA ON CONCRETE SURFACE (NO REBAR)	↑	1					BEGAN DRILLING AT 04/03/00 9:30 AM.
11-65	11-65			S-1 DK Gray & gray & DK orange CINDERS, Some f SAND, little mf gravel, lt brick & glass (fill), (11-65)	S P I N IN 4 f SW	2	6.1	SS	22 IN	9 10 7 4	ROLLER BIT TO 1 FT
11-65	11-65			S-2 gray brown, dk Gray & white SILT & clay. Some mf sand, lt cinders & brick fragments (fill), (11-65)	S P I N IN 4 f SW	3					SPIN 4" DIA CASING AND ROLLER BIT TO 5'
11-65	11-65			S-3 DK Red Brick fragments, some gray brown silt & clay, lt. wood (ver + grain) lt mf sand (fill) (11-65).	S P I N IN 4 f SW	4					SPIN 4" DIA CASING & ROLLER BIT TO 10'
11-65	11-65			Possible sand & gravel (see S-4)	↓	5					RIG CHATTERING AT 13'-13.5'

REV 04/17/00

JOB NO. 1568901

LOG OF BORING NO. B-25

DATE 04/03/00

SHEET 2 OF 4

MATERIAL SYMBOL	SAMPLE DESCRIPTION	CASING BLOWS	DEPTH SCALE	SAMPLES				REMARKS (DRAINING FLUID, DEPTH OF CASING, CASING BLOWS, FLUID LOSS, ETC.)
				NO. LOC.	TYPE	REC'D. FT.	PERCENT. RESIST. BL. IN.	
organic clay	S-4 Gray SILT & Clay, some f sand, lt wood (vert) tr m gravel	S	14					SPIN 4" DIA CASING & ROLLER BIT TO 15' (WOOD IN WASH FROM 11 FT ±).
			15				5	
			16	5-2	SS	1 1/2	7	
			17				3	
organic clay	S-5 20.0-20.3 Gray SILT & CLAY and m. gravel, (9-65) tr wood. (PILE)	S	18					NOTES: Strong creasote odor in sample S-5. SPIN 4" DIA CASING 20 FT - 20.5' (9" CASING BROKE OFF AT TOP 6" N.) ENCOUNTERED NEXT WOOD obstruction (possible pile) AT 20.5' ROLLER BIT 20'-25' (END OF WOOD AT 23') Add mud at 23' ROLLER BIT TO 30' Color change in wash to red brown at 29' ENDED DRILLING AT 04/03/00 3:05 PM
			19					
			20	5-5	SS	1 1/3	100%	
			21					
organic clay	S-6A TOP 15 IN Gray SILT & CLAY, some Peat, some cf sand pph 0.5 to 1.0 (9-65)	S	22					
			23					
			24					
			25					
organic clay	S-6B BOT 6 IN Gray cf SAND, lt SILT & Clay (7-65)	S	26	5-6	SS	2 1/2	WOH	
			27				3	
			28				4	
			29				5	
organic clay	S-7 Red Brown cf SAND, lt Clayey SILT. tr m gravel. (7-65)	S	30					
			31	5-7	SS	1 1/2	10	
			32				11	
							10	



JOB NO. <u>1568901</u>		LOG OF BORING NO. <u>B-25</u>					
DATE <u>04/04/00</u>		SHEET <u>3</u> OF <u>4</u>					
MATERIAL SYMBOL CORE CL. NO.	SAMPLE DESCRIPTION	DEPTH SCALE	SAMPLES				REMARKS (DRILLING FLUID, DEPTH OF CASING, CASING BLOWS, FLUID LOSS, ETC.)
			NO. LOC.	TYPE	RECOVER. FT.	PENETR. RESIST. BL/6 IN.	
Sand		32					BEGAN DRILLING 04/04/00 at 7:30 AM
Boulder	C-1 34.0 - 35.6 Gray & White Gneissic Schist (Boulder (18" IN)) (6-65)	33 34 35	C-1 34.0 35.6	NO. LOC. 200 PC 18" IN		RECOVER. FT. 18.0	BEGAN MIXING MWD ROUER BIT TO 34' RIG CHATTERING
Hardpan	Possible Hardpan	36 37 38 39					Red brown wash continued
Cobble	C-2 39.5 - 40.4 white & lt gray Granite (cobble (4" IN)) over dk Red Sandstone (Cobble (5" IN)) (6-65)	40 41 42 43	C-2 39.5 40.4	NO. LOC. 18" IN		RECOVER. FT. 18.0	
Hardpan		44 45 46					ROUER BIT TO (45' Hard drilling) (red brown wash continued)
		47 48 49					ROUER BIT TO 47' Hard drilling could not get Core barrel past 34'
	S-8 Red Brown CF Gravel some of sand, little silt & clay (hardpan) 5-65	50					Began pulling out

JOB NO. 7568901LOG OF BORING NO. B-25DATE 04/05/00SHEET 4 OF 4

MAG. SYMBOL CODE	DESCRIPTION	CORING RATE	DEPTH SCALE	SAMPLES				REMARKS (DRILLING FLUID, DEPTH OF CASING, CASING BLOWS, FLUID LOSS, ETC.)
				NO. LOG.	TYPE	REC'D. FT	PENETR RESIST BL/IN.	
11402			46					Began Drilling
11403			47					04/05/00 8:00 AM
11404			48					FINISHED PULLING OUT YIN & CASING
11405			49					CASING ADVANCE
11406			50					1040 AM
11407			51					
11408			52					
11409								
11410								
11411								
11412								
11413								
11414								
11415								
11416								
11417								
11418								
11419								
11420								
11421								
11422								
11423								
11424								
11425								
11426								
11427								
11428								
11429								
11430								
11431								
11432								
11433								
11434								
11435								
11436								
11437								
11438								
11439								
11440								
11441								
11442								
11443								
11444								
11445								
11446								
11447								
11448								
11449								
11450								
11451								
11452								
11453								
11454								
11455								
11456								
11457								
11458								
11459								
11460								
11461								
11462								
11463								
11464								
11465								
11466								
11467								
11468								
11469								
11470								
11471								
11472								
11473								
11474								
11475								
11476								
11477								
11478								
11479								
11480								
11481								
11482								
11483								
11484								
11485								
11486								
11487								
11488								
11489								
11490								
11491								
11492								
11493								
11494								
11495								
11496								
11497								
11498								
11499								
11500								

SPD 4.92

47.0 - 48.5white, Gray & Lt Gray
Granitic PEGMATITE
COBBLE (2.1 IN)
andDK. Gray GNEISSIC
SCHIST COBBLE (2.1 IN)48.5 - 51.5white & Lt Gray
GRANITE WITH
+ dk Gray SCHIST.
(Betrock) (2.2 IN)
(Highly fractured)
(from 48.5 - 51.5)
(2-65)

ENTERED BOREHOLE

AT 51.5 FT

04/06/00 830 AM

BOREHOLE BACKFILLED
UPON COMPLETION

04/06/00 10:00 AM

Began Drilling
04/05/00 8:00 AMFINISHED PULLING
OUT YIN & CASING
CASING ADVANCE
1040 AMDRILLED TO 47 FT
WITH 7/8" ROLLER
BIT; INSTALLED
5 IN Ø CASING TO
25 FT, AND
YIN Ø CASING TO
45 FT.135 PM BEGAN CORING
ROCK FROM 47 FTCore barrel blocked
up at 51.5 FTEXTRACTED CORE
BARREL 210 PMENTERED DRILLING
04/05/00 240 PMSTARTED DRILLING
(extracting casing)
04/06/00 830 AM

PROJECT RIVER PLACE		PROJECT NO. 1568901	
LOCATION 42ND ST & 11TH AVE, MANHATTAN NY		ELEVATION AND DATUM 13.06	
DRILLING AGENCY WARREN GEORGE INC.		DATE STARTED 04/06/00	DATE FINISHED 04/07/00
DRILLING EQUIPMENT MOBILE TRUCK MOUNTED DRILL Rig		COMPLETION DEPTH 27.0'	ROCK DEPTH —
SIZE AND TYPE OF BIT 3 7/8, 1 7/8 TRI-LANE ROLLER BITS		NO. SAMPLES 6	DIST. 0 UNDET. — CORE —
CASING 7 5/8" S&W DIA FLUSH JOINT CASING		WATER LEVEL —	FIRST — COMPL. — 24 HR. —
CASING HAMMER	WEIGHT	DROP	FOREMAN YINNY MITCHELL/MARTIN
SAMPLER 2 1/4" SPLIT SPOON	INSPECTOR CYNTHIA BRYAN		
SAMPLER HAMMER	WEIGHT .140 #	DROP 30 IN	

DATE	SYMBOL	NYC BLD CODE CLASS	SAMPLE DESCRIPTION	Casing Blows	DEPTH SCALE	SAMPLES				REMARKS (DRILLING FLUID, DEPTH OF CASING, CASING BLOWS, FLUID LOSS, ETC.)
						NO. LOC.	TYPE	REC'D. FT.	PENETR. RESIST BLU IN.	
			Roller bit through 12" thick concrete surface		1					Began Drilling 04/06/00 10:20 AM
			S-1 Brick, cinders & fine sand (fill) (11-65)		2	1	SS	2	6	Wash Gray brown
					3	1	SS	1	2	Roller Bit to 1 FT
					4					
			S-2 NO RECOVERY		5					Roller Bit to 5 FT
					6	2	SS	1	2	Wood (vertical grain) & bricks in wash
					7	2	SS	1	2	
					8					
					9					Roller Bit to 10'
					10					
			S-3 DK Gray CINDERS and CP Sand fill (11-65)		11	1	SS	2	2	
					12					
					13					Roller Bit to 15'
					14					SPIN 5" DIA CASING 0-15 FT.

* REV 4/10/00

JOB NO. 1568901

LOG OF BORING NO. B-26

DATE _____

SHEET 2 OF 2

MATERIAL SYMBOL	SAMPLE DESCRIPTION	Casing Blows	DEPTH SCALE	SAMPLES				REMARKS (DRILLING FLUID, DEPTH OF CASING, CASING BLOWS, FLUID LOSS, ETC.)
				NO. LOC.	TYPE	RECOVER. FT.	PENETR. RESIST. BL/IN.	
FILL	S-4 DK Gray mf GRAVEL Some cinders Some clay & SILT (fill) (11-65) Slight petroleum odor	↑	14					
		SPIN	15					
		IN	16	S-4	SS	7 1/2	79	
		IN	17				54	
		SPIN	18					
		IN	19					
		SPIN	20					
		IN	21	S-5	SS	18 1/2	7	
		IN	22				28	
		IN	23				25	
		IN	24				17	
		IN	25					
		IN	26					
		IN	27					
		IN	28					
		IN	29					
		IN	30					
		IN	31					
		IN	32					

*
S-5
TOP 12" DK Gray and DK
Red cinders, some
mf Gravel, lt of sand
BOT 6" DK Gray SILT
& Clay some mf sand
(slight petroleum odor)
fill 11-65

S-6 TOP 6" Brown
Clayey SILT and
cf sand & dark
fill (11-65)
BOT 12" Brown
cf SAND and Clayey
SILT, lt of gravel

ENDED BOREHOLE
AT 27 FT. 04/07/00
1000 AM
FLIDM
BOREHOLE
Backfilled upon
completion 04/07/00
1045 AM

ROLLER BIT to 20 FT
(Continued wood
Vert grown in waste)

SPIN
20' of 5" CASING

ENDED DRILLING
04/06/00 2:55 PM

STARTED DRILLING
04/06/00 7:00 AM

SPIN CASING TO
23 FT. COULD
NOT ADVANCE
FLUIDS

ROLLER BIT to 25'
Took SAMPLE S-6

COULD NOT ADVANCE
CASING, KICKING 20
ft of obstruction at
= 10 FT, and at 20 FT
ENDED BOREHOLE

JOB NO. 1568901
DATE 04/10/00

LOG OF BORING NO. B-26A

SHEET 3 OF 3

MATERIAL SYMBOL NYC AND CODE CLASS	SAMPLE DESCRIPTION	JOINTS	DEPTH SCALE	SAMPLES				REMARKS (DRILLING FLUID, DEPTH OF CASING, CASING BLOWS, FLUID LOSS, ETC.)
				NO. LOG.	TYPE	RECOVER, FT.	PERCENT. RESIST. BL. IN.	
6-65			42					BEGAN DRILLING 7:5 AM 04/10/00
			43					RIG CHATTERING FROM 43 FT
			44					
			45					ROLLER BIT TO 45'
	S-4 Same as Above		46					
			47					
			48					Harder drilling from 48'
	Decomposed SCHIST (4-65)		49					(was light gray) ROLLER BIT TO 50'
			50					
	C-1 50.0' - 55.0' Medium Gray SCHIST (moderately fractured 50'-51')		51					BEGAN CORING ROCK AT 50.0 FT 10:20 AM
			52					
			53					
			54					
			55					ENDED CORING C-1 11:15 AM
	C-2 55.0' - 60.0' (same as above as for C-1)		56					BEGAN CORING AT 11:25 AM
			57					
			58					ENDED CORING C-2 12:10 PM
			59					FINISHED CASING
			60					ENDED DRILLING 04/10/00

END OF BOREHOLE
AT 60.0' 04/10/00
BOREHOLE BACKFILL

APPENDIX D

TITLE SEARCH REPORT



Commonwealth
A LANDAMERICA COMPANY

Special Search No.: SS020418A

DEED CHAINS FOR WEST 42ND STREET WORKS

A. Block 1089 Lot 1:

1. **Grantor:** The Metropolitan Gas Light
Company of the City of New York

Grantee: The Consolidated Gas Company of New York,

Deed dated 11/10/1884 and recorded on 1/30/1885 in Liber 1863 Cp 33.

2. **Grantor:** The Consolidated Gas Company of New York

Grantee: The New York Edison Company

Deed dated 10/13/1923 and recorded on 7/9/1924 in Liber 3427 Cp 474.

3. **Grantor:** The New York Edison Company

Grantee: New York State Realty and
Terminal Company

Deed dated 10/20/1927 and recorded on 10/21/1927 in Liber 3619 Cp 439.

4. **Grantor:** New York State Realty and
Terminal Company

Grantee: The New York Central Railroad Company

Deed dated 12/28/1932 and recorded on 12/29/1932 in Liber 3854 Cp 158.

5. **Grantor:** The New York Central Railroad Company

Grantee: Cola Realty Corp.

Deed dated 6/22/1962 and recorded on 7/6/1962 in Liber 5191 Cp 163.

6. **Grantor:** Cola Realty Corp.
- Grantee:** Railway Express Agency, Incorporated
- Deed dated 7/2/1962 and recorded on 7/6/1962 in Liber 5191 Cp 166.
7. **Grantor:** Railway Express Agency, Incorporated
- Grantee:** Joseph D. Keenan and Roger Deed, Trustees
 Under Terms Of A Certain Trust Agreement
 dated 5/31/1967,
- Deed dated 5/31/1967 and recorded on 6/7/1967 in Record Liber 189 Page 108.
8. **Grantor:** Joseph D. Keenan, Roger Deed, Trustees
 Under Terms Of A Certain Trust Agreement
 dated 5/31/1967,
- Grantee:** Chrysler Realty Corporation
- Deed dated 6/30/1969 and recorded on 7/18/1969 in Reel 146 Page 1076.
9. **Grantor:** ABKO Properties, Inc.
 f/k/a Chrysler Realty Corporation
- Grantee:** Ivory Forty-Two Realty Corp.
- Deed dated 2/16/1981 and recorded on 3/5/1981 in Reel 557 Page 855.
10. **Grantor:** Ivory Forty-Two Realty Corp.
- Grantee:** Silverstein 42nd Associates
- Deed dated 7/19/1984 and recorded on 7/24/1984 in Reel 816 Page 759.
11. **Grantor:** Silverstein 42nd Associates, L.P.
- Grantee:** River Place I LLC
- Deed dated 12/26/1996 and recorded on 12/30/1996 in Reel 2406 Page 2363.
- No further deeds found through March 25, 2002.



Commonwealth
A LANDAMERICA COMPANY

Special Search No.: SS020418A

DEED CHAINS FOR WEST 42ND STREET WORKS

B. Block 1089 Lot 3:

Deeds 1 through 10 same as Block 1089 Lot 1 above, then:

11. **Grantor:** Silverstein 42nd Associates, L.P.

Grantee: River Place II LLC

Deed dated 6/14/1999 and recorded on 7/8/1999 in Reel 2909 Page 1057.

No further deeds found through March 25, 2002.

APPENDIX B
EDR REPORT

EXECUTIVE SUMMARY

A search of available environmental records was conducted by Environmental Data Resources, Inc. (EDR). The report meets the government records search requirements of ASTM Standard Practice for Environmental Site Assessments, E 1527-00. Search distances are per ASTM standard or custom distances requested by the user.

TARGET PROPERTY INFORMATION

ADDRESS

WEST 42ND STREET
MANHATTAN, NY 10036

COORDINATES

Latitude (North): 40.761100 - 40° 45' 40.0"
Longitude (West): 74.000100 - 74° 0' 0.4"
Universal Transverse Mercator: Zone 18
UTM X (Meters): 584398.9
UTM Y (Meters): 4512507.0

USGS TOPOGRAPHIC MAP ASSOCIATED WITH TARGET PROPERTY

Target Property: 2440074-G1 WEEHAWKEN, NJ NY
Source: USGS 7.5 min quad index

TARGET PROPERTY SEARCH RESULTS

The target property was not listed in any of the databases searched by EDR.

DATABASES WITH NO MAPPED SITES

No mapped sites were found in EDR's search of available ("reasonably ascertainable ") government records either on the target property or within the ASTM E 1527-00 search radius around the target property for the following databases:

FEDERAL ASTM STANDARD

NPL..... National Priority List
Proposed NPL..... Proposed National Priority List Sites
CERCLIS..... Comprehensive Environmental Response, Compensation, and Liability Information System
CERC-NFRAP..... CERCLIS No Further Remedial Action Planned
CORRACTS..... Corrective Action Report
RCRIS-TSD..... Resource Conservation and Recovery Information System
ERNS..... Emergency Response Notification System

STATE ASTM STANDARD

SHWS..... Inactive Hazardous Waste Disposal Sites in New York State
SWF/LF..... Facility Register
MOSF UST..... Major Oil Storage Facilities Database
VCP..... Voluntary Cleanup Agreements
SWTIRE..... Registered Waste Tire Storage & Facility List
SWRCY..... Registered Recycling Facility List

EXECUTIVE SUMMARY

<u>Equal/Higher Elevation</u>	<u>Address</u>	<u>Dist / Dir</u>	<u>Map ID</u>	<u>Page</u>
NYCT GREYHOUND BUS TERMINAL	525 11TH AVE	0 - 1/8 SSE	D13	51
EDISON PARKING LOT	500-516 12TH AVE	1/8 - 1/4 WSW	F24	103
PORT AUTH OF NY NJ 12TH AVE	39TH ST 12TH AVE	1/8 - 1/4 WSW	F26	109
CON EDISON - WEST 42ND ST SUB	571 W 41ST ST	1/8 - 1/4 SE	28	114
PORT AUTH OF NY NJ 11TH AVE	11TH AVE 39TH ST	1/8 - 1/4 S	29	115
TRAILWAYS INC	544 W 41ST ST	1/8 - 1/4 SE	J36	121
MILLER-GERALDI INC	609 11TH AVE	1/8 - 1/4 NE	I41	134
MERCEDES-BENZ MANHATTAN INC	528 W 41ST ST	1/8 - 1/4 SE	J42	134
MARTIN MANHATTAN ACURA	11TH AVE W 46TH ST	1/8 - 1/4 NE	N58	163

RCRIS: The Resource Conservation and Recovery Act database includes selected information on sites that generate, store, treat, or dispose of hazardous waste as defined by the Act. The source of this database is the U.S. EPA.

A review of the RCRIS-SQG list, as provided by EDR, and dated 06/21/2000 has revealed that there are 10 RCRIS-SQG sites within approximately 0.25 miles of the target property.

<u>Equal/Higher Elevation</u>	<u>Address</u>	<u>Dist / Dir</u>	<u>Map ID</u>	<u>Page</u>
NEW YORK TELEPHONE CO	605 W 42ND ST	0 - 1/8 E	C6	46
NYCTA - 11TH AVE BUS DEPOT MTA	525 11TH AVE	0 - 1/8 SSE	D15	85
MOBIL OIL CORP SS QDL	561 11TH AVE	0 - 1/8 E	E16	85
NEW YORK TELEPHONE CO	604 W 43RD ST	0 - 1/8 ENE	E22	100
CIRCLE LINE	PIER 83 43RD ST	1/8 - 1/4 NW	31	115
DEMARCO JOSEPH E	595 11TH AVE	1/8 - 1/4 ENE	G32	116
KELLERMANN PAINT CO INC	605 W 45TH ST	1/8 - 1/4 NE	I38	123
MY PRINT CO LIMIT	711 12TH AVE PIER 88	1/8 - 1/4 NNE	L46	140
A G F A DIV OF BAYER CORP	711 12TH AVE PIER 92	1/8 - 1/4 NNE	L47	140
MERCEDES BENZ MANHATTAN INC	528 W 39TH ST	1/8 - 1/4 SSE	55	154

STATE ASTM STANDARD

LTANKS: Leaking Storage Tank Incident Reports. These records contain an inventory of reported leaking storage tank incidents reported from 4/1/86 through the most recent update. They can be either leaking underground storage tanks or leaking aboveground storage tanks. The causes of the incidents are tank test failures, tank failures or tank overfills

A review of the LTANKS list, as provided by EDR, and dated 10/01/2001 has revealed that there are 55 LTANKS sites within approximately 0.5 miles of the target property.

<u>Equal/Higher Elevation</u>	<u>Address</u>	<u>Dist / Dir</u>	<u>Map ID</u>	<u>Page</u>
643 W 43RD ST/UPS	643 W 43RD ST	0 - 1/8 NNE	B4	10
VERIZON	605 WEST 42ND ST	0 - 1/8 E	C7	47
608 W 40 ST - MAN	608 W 40 ST	0 - 1/8 SSE	10	49
525 N 11TH AVE/MANH/GREYH	525 NORTH 11TH AVENUE	0 - 1/8 SSE	D12	50
MOBIL OIL CORP SS QDL	561 11TH AVE	0 - 1/8 E	E16	85
MOBIL S/S	561 11TH AVENUE	0 - 1/8 E	E17	91
MOBIL GAS STATION	561 11TH AVE	0 - 1/8 E	E18	92
523 11TH AV/GREYHOUND BUS	523 11TH AVENUE	0 - 1/8 SSE	D19	93
SILVERSTEIN 42ND ASSOC.	500-516 12TH AVE	1/8 - 1/4 WSW	F25	108
612 W 45TH ST/UPS	612 W 45TH ST	1/8 - 1/4 NE	I34	118
609-611 11TH ST	611 11TH AVENUE	1/8 - 1/4 NE	I45	139

EXECUTIVE SUMMARY

<u>Equal/Higher Elevation</u>	<u>Address</u>	<u>Dist / Dir</u>	<u>Map ID</u>	<u>Page</u>
NYNEX	615 W 42ND ST	0 - 1/8 E	A3	8
UNITED PARCEL SERVICE	643 W 43RD ST	0 - 1/8 NNE	B5	12
M.J. QUILL DEPOT	525 ELEVENTH AVE	0 - 1/8 SSE	D14	52
MOBIL OIL CORP SS QDL	561 11TH AVE	0 - 1/8 E	E16	85
NEW YORK TELEPHONE	563 11TH AVE	0 - 1/8 E	E20	95
BELL ATLANTIC	604-628 WEST 43RD STREE	0 - 1/8 ENE	E21	97
CONSULATE GENERAL OF P.R.CHINA	520 12TH AVE	1/8 - 1/4 WSW	F23	101
EDISON PARKING LOT	500-516 12TH AVE	1/8 - 1/4 WSW	F24	103
SILVERSTEIN PROPERTIES: YALE B	460 TWELFTH AVENUE	1/8 - 1/4 WSW	F27	109
RIVERBANK WEST	560 WEST 43RD STREET	1/8 - 1/4 E	H33	116
UNITED PARCEL SERVICE	612 WEST 45TH STREET	1/8 - 1/4 NE	I35	119
MERCHANDISING WORKSHOP INC	550 W 43RD ST	1/8 - 1/4 E	H37	122
MERCEDES/BENZ MANHATTAN INC	536 W 41 ST	1/8 - 1/4 SE	J39	123
SWING TIME LLC CORP.	609 11TH AVENUE	1/8 - 1/4 NE	I40	129
43RD PARKING CORP	541 W 43 ST	1/8 - 1/4 E	K43	135
MARVIN MITHELL	541 WEST 43RD STREET	1/8 - 1/4 E	K44	137
F.D.N.Y.-RESCUE CO. 1	530 WEST 43RD STREET	1/8 - 1/4 E	K50	143
AMERICAN RED CROSS EMERGENCY F	515 WEST 41ST STREET	1/8 - 1/4 SE	M52	148
I&G EXPRESS INC.	456 11TH AVENUE	1/8 - 1/4 S	53	149
TRAVEL INN HOTEL	515 WEST 42ND STREET	1/8 - 1/4 ESE	54	153
MERCEDES BENZ MANHATTAN INC	528 W 39TH ST	1/8 - 1/4 SSE	55	154
ANNEX BLDG	521 WEST 43TH STREET	1/8 - 1/4 E	56	156
METROPOLITAN LUMBER COMPANY	617 11TH AVE	1/8 - 1/4 NE	N57	158

CBS UST: Chemical Bulk Storage Database. Registration data collected as required by 6 NYCRR Part 596. It includes facilities storing hazardous substances listed in 6 NYCRR Part 597, in aboveground tanks with capacities of 185 gallons or greater, and/or in underground tanks of any size. Includes facilities registered (and closed) since effective date of CBS regulations (July 15, 1988) through the date request is processed.

A review of the CBS UST list, as provided by EDR, and dated 10/01/2001 has revealed that there is 1 CBS UST site within approximately 0.25 miles of the target property.

<u>Equal/Higher Elevation</u>	<u>Address</u>	<u>Dist / Dir</u>	<u>Map ID</u>	<u>Page</u>
M.J. QUILL DEPOT	525 ELEVENTH AVE	0 - 1/8 SSE	D14	52

STATE OR LOCAL ASTM SUPPLEMENTAL

CBS AST: Chemical Bulk Storage Database. Registration data collected as required by 6 NYCRR Part 596. It includes facilities storing hazardous substances listed in 6 NYCRR Part 597, in aboveground tanks with capacities of 185 gallons or greater, and/or in underground tanks of any size. Includes facilities registered (and closed) since effective date of CBS regulations (July 15, 1988) through the date request is processed.

A review of the CBS AST list, as provided by EDR, and dated 10/01/2001 has revealed that there are 2 CBS AST sites within approximately 0.25 miles of the target property.

<u>Equal/Higher Elevation</u>	<u>Address</u>	<u>Dist / Dir</u>	<u>Map ID</u>	<u>Page</u>
UNITED PARCEL SERVICE	643 W 43RD ST	0 - 1/8 NNE	B5	12
M.J. QUILL DEPOT	525 ELEVENTH AVE	0 - 1/8 SSE	D14	52

EXECUTIVE SUMMARY

Due to poor or inadequate address information, the following sites were not mapped:

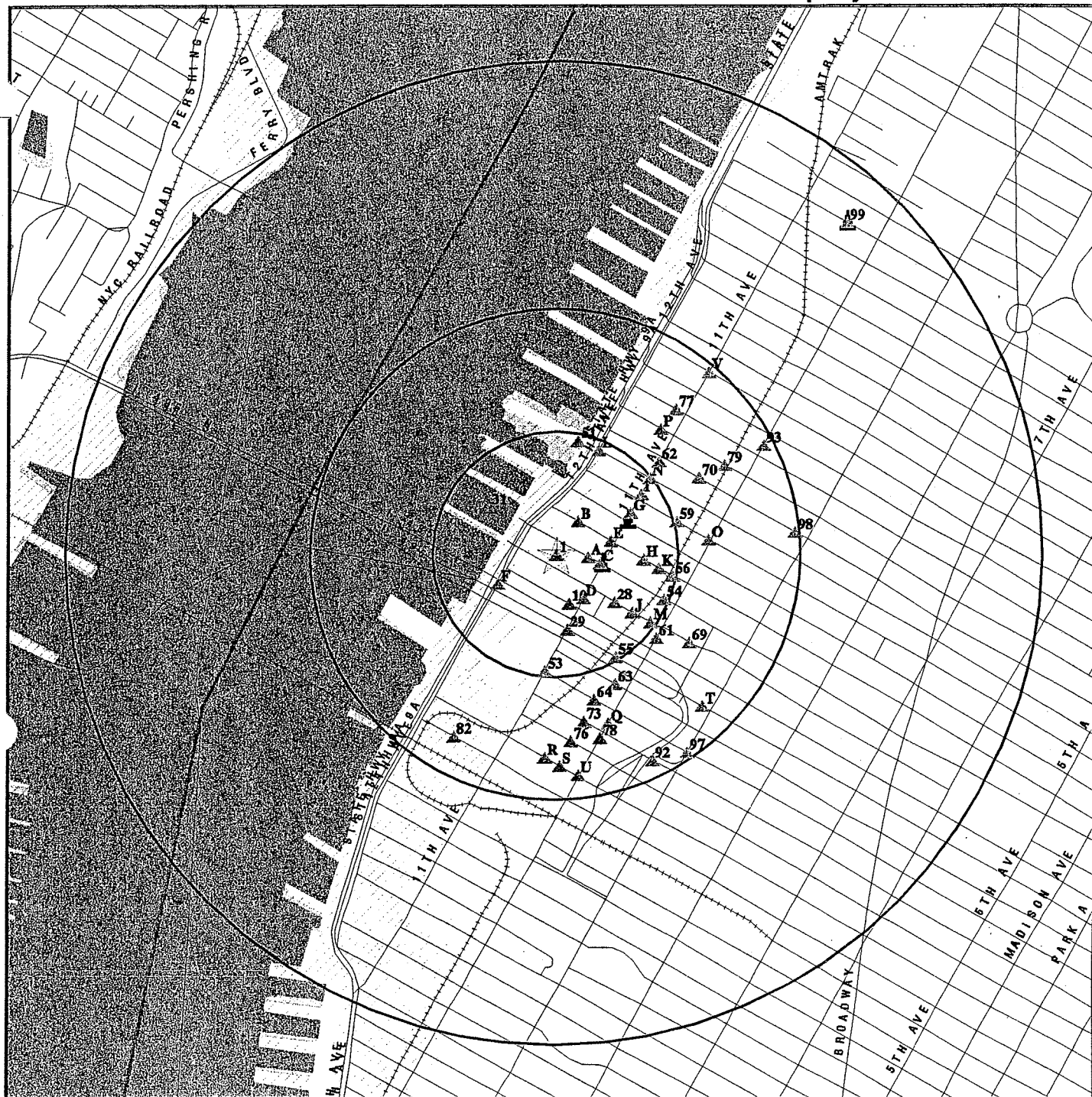
Site Name

NU METHOD DYEING & PROCESSING
NU METHOD DYEING & PROCESSING
48TH STREET PARKING LOT
UNION CITY DEPARTMEN PUBLIC WORKS
WALL STREET AND
57-15 49TH STREET
PIER 79
43 WEST 61ST STREET ASSOCH
WEST 57TH ST. CONCRETE CO.

Database(s)

SHWS
SHWS
SHWS
SHWS
LTANKS
NY Spills, LTANKS
UST
RCRIS-SQG, FINDS
CBS AST

OVERVIEW MAP - 745748.1s - Con-Edison Company



- ★ Target Property
- ▲ Sites at elevations higher than or equal to the target property
- ◆ Sites at elevations lower than the target property
- ▲ Coal Gasification Sites
- National Priority List Sites
- Landfill Sites

- Power transmission lines
- Oil & Gas pipelines
- 100-year flood zone
- 500-year flood zone
- Wetlands

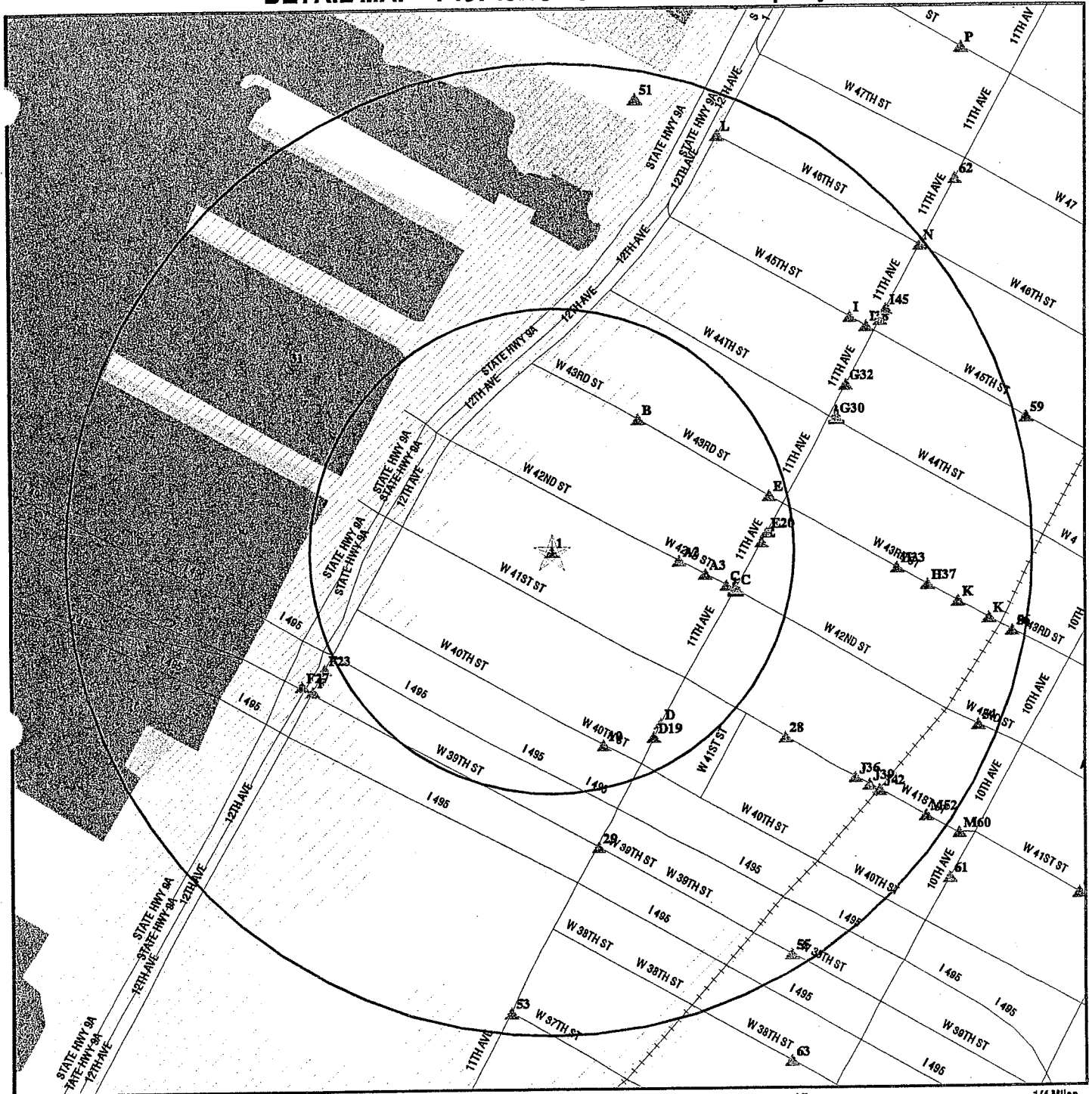
0 1/4 1/2 1 Miles



TARGET PROPERTY: West 42nd Street Works
 ADDRESS: West 42nd Street
 CITY/STATE/ZIP: Manhattan NY 10036
 LAT/LONG: 40.7611 / 74.0001

CUSTOMER: Con-Edison Company
 CONTACT: Glen Katz
 INQUIRY #: 745748.1s
 DATE: March 18, 2002 9:04 am

DETAIL MAP - 745748.1s - Con-Edison Company



- ☆ Target Property
- ▲ Sites at elevations higher than or equal to the target property
- ◆ Sites at elevations lower than the target property
- ▲ Coal Gasification Sites
- Sensitive Receptors
- National Priority List Sites
- Landfill Sites

- Power transmission lines
- Oil & Gas pipelines
- 100-year flood zone
- 500-year flood zone
- Wetlands

0 1/16 1/8 1/4 Miles

TARGET PROPERTY: West 42nd Street Works
ADDRESS: West 42nd Street
CITY/STATE/ZIP: Manhattan NY 10036
LAT/LONG: 40.7611 / 74.0001

CUSTOMER: Con-Edison Company
CONTACT: Glen Katz
INQUIRY #: 745748.1s
DATE: March 18, 2002 9:04 am

MAP FINDINGS SUMMARY

Database	Target Property	Search Distance (Miles)	< 1/8	1/8 - 1/4	1/4 - 1/2	1/2 - 1	> 1	Total Plotted
<u>FEDERAL ASTM STANDARD</u>								
NPL		1.000	0	0	0	0	NR	0
Proposed NPL		1.000	0	0	0	0	NR	0
CERCLIS		0.500	0	0	0	NR	NR	0
CERC-NFRAP		0.250	0	0	NR	NR	NR	0
CORRACTS		1.000	0	0	0	0	NR	0
RCRIS-TSD		0.500	0	0	0	NR	NR	0
RCRIS Lg. Quan. Gen.		0.250	4	8	NR	NR	NR	12
RCRIS Sm. Quan. Gen.		0.250	4	6	NR	NR	NR	10
ERNS	TP		NR	NR	NR	NR	NR	0
<u>STATE ASTM STANDARD</u>								
State Haz. Waste		1.000	0	0	0	0	NR	0
State Landfill		0.500	0	0	0	NR	NR	0
LTANKS		0.500	8	7	40	NR	NR	55
UST		0.250	7	17	NR	NR	NR	24
CBS UST		0.250	1	0	NR	NR	NR	1
MOSF UST		0.500	0	0	0	NR	NR	0
VCP		0.500	0	0	0	NR	NR	0
SWTIRE		0.500	0	0	0	NR	NR	0
SWRCY		0.500	0	0	0	NR	NR	0
<u>FEDERAL ASTM SUPPLEMENTAL</u>								
CONSENT		1.000	0	0	0	0	NR	0
ROD		1.000	0	0	0	0	NR	0
Delisted NPL		1.000	0	0	0	0	NR	0
FINDS	TP		NR	NR	NR	NR	NR	0
HMIRS	TP		NR	NR	NR	NR	NR	0
MLTS	TP		NR	NR	NR	NR	NR	0
MINES		0.250	0	0	NR	NR	NR	0
NPL Liens	TP		NR	NR	NR	NR	NR	0
PADS	TP		NR	NR	NR	NR	NR	0
RAATS	TP		NR	NR	NR	NR	NR	0
TRIS	TP		NR	NR	NR	NR	NR	0
TSCA	TP		NR	NR	NR	NR	NR	0
FTTS	TP		NR	NR	NR	NR	NR	0
<u>STATE OR LOCAL ASTM SUPPLEMENTAL</u>								
HSWDS		0.500	0	0	0	NR	NR	0
AST	TP		NR	NR	NR	NR	NR	0
CBS AST		0.250	2	0	NR	NR	NR	2
MOSF AST		0.500	0	0	0	NR	NR	0
NY Spills	TP		NR	NR	NR	NR	NR	0
<u>EDR PROPRIETARY HISTORICAL DATABASES</u>								
Coal Gas		1.000	1	1	0	1	NR	3

Map ID
Direction
Distance
Distance (ft.)
Elevation Site

MAP FINDINGS

Database(s) EDR ID Number
EPA ID Number

1 WEST 42ND ST SUB-STATION
WEST 42ND ST
< 1/8 MANHATTAN, NY
1
Higher

NY Spills S103937116
N/A

SPILLS:

Spill Number:	9901561	Region of Spill:	2
Facility Contact:	CALLER	Facility Tele:	() -
Investigator:	O'CONNELL	SWIS:	62
Caller Name:	Not reported	Caller Agency:	Not reported
Caller Phone:	Not reported	Caller Extension:	Not reported
Notifier Name:	Not reported	Notifier Agency:	Not reported
Notifier Phone:	Not reported	Notifier Extension:	Not reported
Spiller Contact:	CALLER	Spiller Phone:	Not reported
Spiller:	CON ED		
Spiller Address:	4 IRVING PLACE MANHATTAN, NY 10003		
Spill Class:	Known release with minimal potential for fire or hazard. DEC Response. Willing Responsible Party. Corrective action taken.		
Spill Closed Dt:	Not reported		
Spill Cause:	Equipment Failure	Resource Affected:	On Land
Water Affected:	Not reported	Spill Source:	Other Commercial/Industrial
Spill Notifier:	Responsible Party	PBS Number:	Not reported
Spill Date:	05/10/1999 14:30	Reported to Dept:	05/10/1999 15:28
Cleanup Ceased:	Not reported		
Last Inspection:	Not reported		
Cleanup Meets Standard:	False		
Recommended Penalty:	No Penalty		
Spiller Cleanup Date:	Not reported		
Enforcement Date:	Not reported		
Investigation Complete:	Not reported		
UST Involvement:	False		
Spill Record Last Update:	07/31/2000		
Is Updated:	False		
Corrective Action Plan Submitted:	Not reported		
Date Spill Entered In Computer Data File:	05/10/1999		
Date Region Sent Summary to Central Office:	Not reported		
Tank Test:			
PBS Number:	Not reported		
Tank Number:	Not reported		
Test Method:	Not reported		
Capacity of Failed Tank:	Not reported		
Leak Rate Failed Tank:	Not reported		
Gross Leak Rate:	Not reported		
Material:			
Material Class Type:	1		
Quantity Spilled:	1		
Units:	Gallons		
Unknown Qty Spilled:	Yes		
Quantity Recovered:	0		
Unknown Qty Recovered:	False		
Material:	TRANSFORMER OIL		
Class Type:	Petroleum		
Chem Abstract Service Number:	TRANSFORMER OIL		
Last Date:	09/26/1994		
Num Times Material Entry In File:	533		

Remarks: con ed 124769. cleanup crew responding.

DEC Remarks: DEC INSPECTOR NOTES Stilla waiting info requested 6-22, reply on 7-02

Map ID
Direction
Distance
Distance (ft.)
Elevation

MAP FINDINGS

MYRON GARFINKEL (Continued)

EDR ID Number
EPA ID Number

Database(s)

U003312878

Town or City: NEW YORK CITY
Town or City Code: 01
County Code: 62
Region: 2

A3
East
< 1/8
422
Higher

NYNEX
615 W 42ND ST
NEW YORK, NY 10036
Site 2 of 2 in cluster A

UST U000417979
N/A

PBS UST:

PBS Number: 2-344648
SPDES Number: Not reported
Operator: NYNEX

CBS Number: Not reported
SWIS ID: 6201

(718) 330-8383
Emergency Contact: NYNEX
(718) 330-8383

Total Tanks: 0
Owner: NYNEX
221 EAST 37TH STREET, 6TH FLOOR
NEW YORK, NY 10016
(212) 338-7881

Owner Type: Not reported
Owner Mark: First Owner
Owner Subtype: New York Telephone
Mailing Address: NYNEX
ATTN: PETER T INGRASSIA
221 EAST 37TH STREET, 6TH FLOOR
NEW YORK, NY 10016
(212) 338-7881

Tank Status: Closed - In Place

Capacity (gals): 550

Tank Location: UNDERGROUND

Tank Id: 001

Tank Type: Steel/carbon steel

Tank Internal: Not reported

Pipe Location: 1

Tank External: Not reported

Missing Data for Tank: Minor Data Missing

Pipe External: Not reported

Second Containment: NONE

Leak Detection: NONE

Overfill Prot: 2

Date Tested: Not reported

Date Closed: 03/01/1992

Deleted: False

Dead Letter: False

FAMT: Fiscal amount for registration fee is correct

Total Capacity: 0

Tank Screen: 0

Renew Flag: Renewal has been printed

Certification Flag: False

Old PBS Number: Not reported

Inspected Date: Not reported

Inspection Result: Not reported

Lat/long: Not reported

Facility Type: Not reported

Town or City: NEW YORK CITY

Install Date: Not reported
Product Stored: UNLEADED GASOLINE
Pipe Internal: Not reported
Pipe Type: STEEL/IRON

Dispenser: Suction
Next Test Date: Not reported
Test Method: Not reported
Updated: True
Owner Screen: Minor data missing

Renewal Date: 02/23/1993
Federal ID: Not reported
Facility Screen: Minor data missing
Certification Date: 12/14/1987
Expiration Date: 12/14/1992
Inspector: Not reported

Map ID
Direction
Distance
Distance (ft.)
Elevation

MAP FINDINGS

NYNEX (Continued)

EDR ID Number
EPA ID Number

Database(s)

U000417979

Operator: NYNEX
(718) 330-8383
Emergency Contact: NYNEX
(718) 330-8383
Total Tanks: 0
Owner: NYNEX
221 EAST 37TH STREET, 6TH FLOOR
NEW YORK, NY 10016
(212) 338-7881
Owner Type: Not reported
Owner Mark: First Owner
Owner Subtype: New York Telephone
Mailing Address: NYNEX
ATTN: PETER T INGRASSIA
221 EAST 37TH STREET, 6TH FLOOR
NEW YORK, NY 10016
(212) 338-7881
Tank Status: Closed - In Place
Capacity (gals): 550
Tank Location: UNDERGROUND
Tank Id: 003
Tank Type: Steel/carbon steel
Tank Internal: Not reported
Pipe Location: 1
Tank External: Not reported
Missing Data for Tank: Minor Data Missing
Pipe External: Not reported
Second Containment: NONE
Leak Detection: NONE
Overfill Prot: 2
Date Tested: Not reported
Date Closed: 03/01/1993
Deleted: False
Dead Letter: False
FAMT: Fiscal amount for registration fee is correct
Total Capacity: 0
Tank Screen: 0
Renew Flag: Renewal has been printed
Certification Flag: False
Old PBS Number: Not reported
Inspected Date: Not reported
Inspection Result: Not reported
Lat/long: Not reported
Facility Type: Not reported
Town or City: NEW YORK CITY
Town or City Code: 01
County Code: 62
Region: 2
Install Date: Not reported
Product Stored: UNLEADED GASOLINE
Pipe Internal: Not reported
Pipe Type: STEEL/IRON
Dispenser: Suction
Next Test Date: Not reported
Test Method: Not reported
Updated: True
Owner Screen: Minor data missing
Renewal Date: 02/23/1993
Federal ID: Not reported
Facility Screen: Minor data missing
Certification Date: 12/14/1987
Expiration Date: 12/14/1992
Inspector: Not reported

B4
NNE
< 1/8
430
Higher
643 W 43RD ST/UPS
643 W 43RD ST
NYC, NY
Site 1 of 2 in cluster B

LTANKS S100493387
N/A

LTANKS:

Spill Number: 9200470
Facility Contact: Not reported
Investigator: AUSTIN

Region of Spill: 2
Facility Tele: Not reported
SWIS: 62

Map ID
Direction
Distance
Distance (ft.)
Elevation

MAP FINDINGS

643 W 43RD ST/UPS (Continued)

EDR ID Number
EPA ID Number

Database(s)

S100493387

Spiller Contact: Not reported Spiller Phone: Not reported
Spiller: Not reported
Spiller Address: Not reported
Spill Class: Possible release with minimal potential for fire or hazard or Known
release with no damage. DEC Response. Willing Responsible Party.
Corrective action taken.
Spill Closed Dt: 03/31/1995
Spill Cause: Tank Failure Resource Affected: On Land
Water Affected: Not reported Spill Source: Other Commercial/Industrial
Spill Notifier: Responsible Party PBS Number: Not reported
Spill Date: 05/22/1992 09:00 Reported to Dept: 05/28/1992 11:23
Cleanup Ceased: 03/31/1995
Last Inspection: Not reported
Cleanup Meets Standard: True
Recommended Penalty: No Penalty
Spiller Cleanup Date: Not reported
Enforcement Date: Not reported
Investigation Complete: Not reported
UST Involvement: True
Spill Record Last Update: 03/31/1995
Is Updated: False
Corrective Action Plan Submitted: Not reported
Date Spill Entered In Computer Data File: 06/02/1992
Date Region Sent Summary to Central Office: Not reported
Tank Test:
PBS Number: Not reported
Tank Number: Not reported
Test Method: Not reported
Capacity of Failed Tank: Not reported
Leak Rate Failed Tank: Not reported
Gross Leak Rate: Not reported
Material:
Material Class Type: 1
Quantity Spilled: -1
Units: Not reported
Unknown Qty Spilled: -1
Quantity Recovered: 0
Unknown Qty Recovered: False
Material: GASOLINE
Class Type: Petroleum
Chem Abstract Service Number: GASOLINE
Last Date: 09/29/1994
Num Times Material Entry In File: 21329
DEC Remarks: Not reported
Spill Cause: EXCAVATING CONTAMINATED SOIL TO TANK TOP-25 TANKS TO BE CLOSED. STOCKPI
LING SOIL; WILL SAMPLE TEST DISPOSE. SEE 9200470

B5 UNITED PARCEL SERVICE
NNE 643 W 43RD ST
< 1/8 NEW YORK, NY 10036
430
Higher Site 2 of 2 in cluster B

FINDS 1000398410
RCRIS-LQG NYD006991673
UST
CBS AST
AST

Map ID
Direction
Distance
Distance (ft.)
Elevation

MAP FINDINGS

Site

Database(s)

EDR ID Number
EPA ID Number

UNITED PARCEL SERVICE (Continued)

1000398410

Mail Name: UNITED PARCEL SERVICE, INC.
Mail Contact: DISTRICT PLANT ENGINEERING
643 WEST 43 STREET
NEW YORK, NY 10036

Mail Phone: (212) 631-6446

Tank Secret: False

Last Test: Not reported

Pipe Flag: False

Renew Date: Not reported

Is it There: False

Owner Status: F

Certificate Needs to be Printed: False

Fiscal Amt for Registration Fee Correct: True

Renewal Has Been Printed for Facility: True

Total Capacity of All Active Tanks(gal): 500

Unique Tank Id Number: AST-1

Date Pre-Printed Renewal App Form Was Last Printed: 11/02/2000

Date Entered: 01/31/1997 09:06:59

Due Date: Not reported

Owner Mark: 1

Date Expired: Not reported

Is Updated: False

PBS UST:

PBS Number: 2-600720

SPDES Number: Not reported

Operator: THOMAS J. SAVAGE

(212) 631-6446

Emergency Contact: PAUL MCDONALD

(212) 631-6444

Total Tanks: 5

Owner: NUBEE INC
643 WEST 43RD STREET
NEW YORK, NY 10036
(212) 631-6446

Owner Type: Corporate/Commercial

Owner Mark: First Owner

Owner Subtype: Not reported

Mailing Address: UNITED PARCEL SERVICE
ATTN: PLANT ENGINEERING DEPT
FIFTH FLOOR
643 WEST 43RD STREET
NEW YORK, NY 10036
(212) 631-6444

Tank Status: In Service

Capacity (gals): 15000

Tank Location: UNDERGROUND

Tank Id: 3

Tank Type: Steel/carbon steel

Tank Internal: FIBERGLASS LINER [FRP]

Pipe Location: Underground

Tank External: NONE/IMPRESSED CURRENT

Missing Data for Tank: No Missing Data

Pipe External: NONE/NONE

Second Containment: NONE/DOUBLED-WALLED TANK

Leak Detection: INTERSTITIAL MONITORING/IN-TANK SYSTEM

Overfill Prot: High Level Alarm

Date Tested: Not reported

Date Closed: Not reported

Deleted: False

Dead Letter: False

FAMT: Fiscal amount for registration fee is correct

Total Capacity: 38500

CBS Number: Not reported

SWIS ID: 6201

Install Date: 12/01/1961

Product Stored: NOS 1,2, OR 4 FUEL OIL

Pipe Internal: NONE

Pipe Type: FIBERGLASS [FRP]

Dispenser: Suction

Next Test Date: Not reported

Test Method: Not reported

Updated: True

Owner Screen: No data missing

Renewal Date: 01/02/1997

Map ID
Direction
Distance
Distance (ft.)
Elevation

Site

MAP FINDINGS

Database(s)
EDR ID Number
EPA ID Number

UNITED PARCEL SERVICE (Continued)

1000398410

Inspection Result: Not reported
Lat/long: Not reported
Facility Type: TRUCKING/TRANSPORTATION
Town or City: NEW YORK CITY
Town or City Code: 01
County Code: 62
Region: 2

PBS Number: 2-600720
SPDES Number: Not reported
Operator: THOMAS J. SAVAGE
(212) 631-6446

CBS Number: Not reported
SWIS ID: 6201

Emergency Contact: PAUL MCDONALD
(212) 631-6444

Total Tanks: 5
Owner: NUBEE INC
643 WEST 43RD STREET
NEW YORK, NY 10036
(212) 631-6446

Owner Type: Corporate/Commercial
Owner Mark: First Owner
Owner Subtype: Not reported
Mailing Address: UNITED PARCEL SERVICE
ATTN: PLANT ENGINEERING DEPT
FIFTH FLOOR
643 WEST 43RD STREET
NEW YORK, NY 10036
(212) 631-6444

Tank Status: In Service
Capacity (gals): 4000
Tank Location: UNDERGROUND
Tank Id: 2
Tank Type: Steel/carbon steel
Tank Internal: NONE
Pipe Location: Underground
Tank External: NONE/SACRIFICIAL ANODE
Missing Data for Tank: No Missing Data
Pipe External: NONE/NONE
Second Containment: NONE/DOUBLED-WALLED TANK
Leak Detection: INTERSTITIAL MONITORING/IN-TANK SYSTEM

Install Date: 09/01/1992
Product Stored: DIESEL
Pipe Internal: NONE
Pipe Type: FIBERGLASS [FRP]

Overfill Prot: High Level Alarm
Date Tested: 04/01/1999
Date Closed: Not reported
Deleted: False
Dead Letter: False
FAMT: Fiscal amount for registration fee is correct
Total Capacity: 38500
Tank Screen: No data missing
Renew Flag: Renewal has not been printed
Certification Flag: False
Old PBS Number: Not reported
Inspected Date: Not reported
Inspection Result: Not reported
Lat/long: Not reported
Facility Type: TRUCKING/TRANSPORTATION
Town or City: NEW YORK CITY
Town or City Code: 01

Dispenser: Submersible
Next Test Date: Not reported
Test Method: TANKOLOGY [VACUTECT]
Updated: True
Owner Screen: No data missing
Renewal Date: 01/02/1997
Federal ID: Not reported
Facility Screen: No data missing
Certification Date: 06/25/1999
Expiration Date: 04/17/2002
Inspector: Not reported

Map ID
Direction
Distance
Distance (ft.)
Elevation Site

MAP FINDINGS

Database(s) EDR ID Number
EPA ID Number

UNITED PARCEL SERVICE (Continued)

1000398410

643 WEST 43 STREET
NEW YORK, NY 10036
(212) 631-6446

Facility Status: Active
Total Tanks: 1
Tank Status: In Service
Tank Error Status: No Missing Data
Tank Location: Aboveground
Install Date: 09/93
Capacity (Gal): 500
Tank Type: Steel/carbon steel
Substance: Single Hazardous Substance on DEC List
Extrnl Protection: None
Intrnl Protection: None
Tank Containment: Double-Walled
Pipe Type: STEEL/IRON
Pipe Internal: None
Pipe External: None
Pipe Containment: None
Leak Detection: None
Overfill Protection: 4/4
Chemical: Ethylene glycol
PBS Number: 2-600720
Federal ID: Not reported
MOSF Number: Not reported
SPDES Number: Not reported
Facility Type: Other
Operator: TOM SAVAGE
Emrgncy Contact: GENE ASCHOFF
Certified Date: 03/27/2001
Owner type: Corporate/Commercial
Owner Sub Type: Not reported
Mail Name: UNITED PARCEL SERVICE, INC.
Mail Contact: DISTRICT PLANT ENGINEERING
643 WEST 43 STREET
NEW YORK, NY 10036
(212) 631-6446

Mail Phone:
Tank Secret: False
Last Test: Not reported
Pipe Flag: False
Renew Date: Not reported
Is it There: False
Owner Status: F

Certificate Needs to be Printed: False
Fiscal Amt for Registration Fee Correct: True
Renewal Has Been Printed for Facility: True
Total Capacity of All Active Tanks(gal): 500
Unique Tank Id Number: AST-1
Date Pre-Printed Renewal App Form Was Last Printed: 11/02/2000

Pipe Location: Aboveground
Haz Percent: 50
Tank Closed: Not reported
SWIS Code: 6201
CAS Number: 107211
ICS Number: Not reported
Facility Town: NEW YORK CITY
Emrgncy Phone: (212) 631-6444
Expiration Date: 01/31/2003

Date Entered: 01/31/1997 09:06:59
Due Date: Not reported
Owner Mark: 1
Date Expired: Not reported
Is Updated: False

PBS AST:
PBS Number: 2-600720
SPDES Number: Not reported
Federal ID: Not reported
Facility Status: 4 - Subpart 360-14 only (active)
Facility Type: TRUCKING/TRANSPORTATION
Owner Type: Corporate/Commercial
Owner Sub Type: Not reported

CBS Number: Not reported
SWIS Code: 6201
Previous PBS#: Not reported

Map ID
Direction
Distance
Distance (ft.)
Elevation

Site

MAP FINDINGS

Database(s)
EDR ID Number
EPA ID Number

UNITED PARCEL SERVICE (Continued)

1000398410

Owner Type:	Corporate/Commercial	
Owner Sub Type:	Not reported	
Owner:	NUBEE INC	
	643 WEST 43RD STREET	
	NEW YORK, NY 10036	
Owner Phone:	(212) 631-6446	
Facility Phone:	(212) 631-6446	
Operator:	THOMAS J. SAVAGE	
Emergency Name:	PAUL MCDONALD	
Emergency Phone:	(212) 631-6444	
Total Tanks:	5	
Total Capacity:	38500	
Tank ID:	002	
Capacity (Gal):	550	
Missing Data for Tank :	Minor data missing	
Tank Location:	ABOVEGROUND	
Product Stored:	LEADED GASOLINE	
Tank Type:	Steel/carbon steel	
Install Date:	12/01/1961	
Tank Internal:	NONE	
Tank External:	PAINTED/ASPHALT COATING	
Tank Containment:	EARTHEN DIKE	
Pipe Type:	GALVANIZED STEEL	
Pipe Location:	Not reported	
Pipe Internal:	NONE	
Pipe External:	NONE	
Leak Detection:	DOUBLE BOTTOM	
Overfill Protection:	Vent Whistle	
Dispenser Method:	Suction	
Date Tested:	/ /	Next Test Date: / /
Date Closed:	05/01/1992	Test Method: Not reported
Updated:	True	Deleted: False
Date Inspected:	Not reported	Inspector: Not reported
Result of Inspection:	Not reported	
Mailing Name:	UNITED PARCEL SERVICE	
Mailing Address:	FIFTH FLOOR	
	643 WEST 43RD STREET	
	NEW YORK, NY 10036	
Mailing Contact:	PLANT ENGINEERING DEPT	
Mailing Telephone:	(212) 631-6444	
Owner Mark:	First Owner	Expiration Date: 04/17/2002
Certification Flag:	False	Certification Date: 06/25/1999
Renew Flag:	False	Renew Date: 01/02/1997
Lat/Long:	Not reported	
Dead Letter:	False	
Facility Screen:	No data missing	
Owner Screen:	No data missing	
Tank Screen:	No data missing	
Town or City:	NEW YORK CITY	
Town or City Code:	01	
County Code:	62	
Region:	2	
Fiscal Amount for Registration Fee is Correct:	True	
PBS Number:	2-600720	CBS Number: Not reported
SPDES Number:	Not reported	SWIS Code: 6201
Federal ID:	Not reported	Previous PBS#: Not reported

Map ID
Direction
Distance
Distance (ft.)
Elevation

MAP FINDINGS

UNITED PARCEL SERVICE (Continued)

EDR ID Number
EPA ID Number

Database(s)

1000398410

SPDES Number: Not reported
Federal ID: Not reported
Facility Status: 4 - Subpart 360-14 only (active)
Facility Type: TRUCKING/TRANSPORTATION
Owner Type: Corporate/Commercial
Owner Sub Type: Not reported
Owner: NUBEE INC
643 WEST 43RD STREET
NEW YORK, NY 10036
Owner Phone: (212) 631-6446
Facility Phone: (212) 631-6446
Operator: THOMAS J. SAVAGE
Emergency Name: PAUL MCDONALD
Emergency Phone: (212) 631-6444
Total Tanks: 5
Total Capacity: 38500
Tank ID: 004
Capacity (Gal): 550
Missing Data for Tank: Minor data missing
Tank Location: ABOVEGROUND
Product Stored: LEADED GASOLINE
Tank Type: Steel/carbon steel
Install Date: 12/01/1961
Tank Internal: NONE
Tank External: PAINTED/ASPHALT COATING
Tank Containment: EARTHEN DIKE
Pipe Type: GALVANIZED STEEL
Pipe Location: Not reported
Pipe Internal: NONE
Pipe External: NONE
Leak Detection: DOUBLE BOTTOM
Overfill Protection: Vent Whistle
Dispenser Method: Suction
Date Tested: / /
Date Closed: 05/01/1992
Updated: True
Date Inspected: Not reported
Result of Inspection: Not reported
Mailing Name: UNITED PARCEL SERVICE
Mailing Address: FIFTH FLOOR
643 WEST 43RD STREET
NEW YORK, NY 10036
Mailing Contact: PLANT ENGINEERING DEPT
Mailing Telephone: (212) 631-6444
Owner Mark: First Owner
Certification Flag: False
Renew Flag: False
Lat/Long: Not reported
Dead Letter: False
Facility Screen: No data missing
Owner Screen: No data missing
Tank Screen: No data missing
Town or City: NEW YORK CITY
Town or City Code: 01
County Code: 62
Region: 2
Fiscal Amount for Registration Fee is Correct: True

SWIS Code: 6201
Previous PBS#: Not reported
Next Test Date: / /
Test Method: Not reported
Deleted: False
Inspector: Not reported
Expiration Date: 04/17/2002
Certification Date: 06/25/1999
Renew Date: 01/02/1997

Map ID
Direction
Distance
Distance (ft.)
Elevation Site

MAP FINDINGS

Database(s) EDR ID Number
EPA ID Number

UNITED PARCEL SERVICE (Continued)

1000398410

Region: 2
Fiscal Amount for Registration Fee is Correct: True

PBS Number: 2-600720
SPDES Number: Not reported
Federal ID: Not reported
Facility Status: 4 - Subpart 360-14 only (active)
Facility Type: TRUCKING/TRANSPORTATION
Owner Type: Corporate/Commercial
Owner Sub Type: Not reported
Owner: NUBEE INC

CBS Number: Not reported
SWIS Code: 6201
Previous PBS#: Not reported

643 WEST 43RD STREET
NEW YORK, NY 10036

Owner Phone: (212) 631-6446
Facility Phone: (212) 631-6446
Operator: THOMAS J. SAVAGE
Emergency Name: PAUL MCDONALD
Emergency Phone: (212) 631-6444

Total Tanks: 5
Total Capacity: 38500
Tank ID: 006
Capacity (Gal): 550
Missing Data for Tank: Minor data missing
Tank Location: ABOVEGROUND
Product Stored: LEADED GASOLINE
Tank Type: Steel/carbon steel
Install Date: 12/01/1961
Tank Internal: NONE
Tank External: PAINTED/ASPHALT COATING
Tank Containment: EARTHEN DIKE
Pipe Type: GALVANIZED STEEL
Pipe Location: Not reported
Pipe Internal: NONE
Pipe External: NONE
Leak Detection: DOUBLE BOTTOM
Overfill Protection: Vent Whistle
Dispenser Method: Suction

Date Tested: / /
Date Closed: 05/01/1992
Updated: True
Date Inspected: Not reported
Result of Inspection: Not reported
Mailing Name: UNITED PARCEL SERVICE
Mailing Address: FIFTH FLOOR

Next Test Date: / /
Test Method: Not reported
Deleted: False
Inspector: Not reported

643 WEST 43RD STREET
NEW YORK, NY 10036
PLANT ENGINEERING DEPT

Mailing Contact: (212) 631-6444
Owner Mark: First Owner
Certification Flag: False
Renew Flag: False
Lat/Long: Not reported
Dead Letter: False
Facility Screen: No data missing
Owner Screen: No data missing
Tank Screen: No data missing
Town or City: NEW YORK CITY

Expiration Date: 04/17/2002
Certification Date: 06/25/1999
Renew Date: 01/02/1997

Map ID
Direction
Distance
Distance (ft.)
Elevation Site

MAP FINDINGS

Database(s) EDR ID Number
EPA ID Number

UNITED PARCEL SERVICE (Continued)

1000398410

Tank Screen: No data missing
Town or City: NEW YORK CITY
Town or City Code: 01
County Code: 62
Region: 2
Fiscal Amount for Registration Fee is Correct: True

PBS Number: 2-600720
SPDES Number: Not reported
Federal ID: Not reported
Facility Status: 4 - Subpart 360-14 only (active)
Facility Type: TRUCKING/TRANSPORTATION
Owner Type: Corporate/Commercial
Owner Sub Type: Not reported
Owner: NUBEE INC

CBS Number: Not reported
SWIS Code: 6201
Previous PBS#: Not reported

643 WEST 43RD STREET
NEW YORK, NY 10036

Owner Phone: (212) 631-6446
Facility Phone: (212) 631-6446
Operator: THOMAS J. SAVAGE
Emergency Name: PAUL MCDONALD
Emergency Phone: (212) 631-6444
Total Tanks: 5

Total Capacity: 38500

Tank ID: 008

Capacity (Gal): 550

Missing Data for Tank: Minor data missing

Tank Location: ABOVEGROUND

Product Stored: LEADED GASOLINE

Tank Type: Steel/carbon steel

Install Date: 12/01/1961

Tank Internal: NONE

Tank External: PAINTED/ASPHALT COATING

Tank Containment: EARTHEN DIKE

Pipe Type: GALVANIZED STEEL

Pipe Location: Not reported

Pipe Internal: NONE

Pipe External: NONE

Leak Detection: DOUBLE BOTTOM

Overfill Protection: Vent Whistle

Dispenser Method: Suction

Date Tested: / /

Date Closed: 05/01/1992

Updated: True

Date Inspected: Not reported

Result of Inspection: Not reported

Mailing Name: UNITED PARCEL SERVICE

Mailing Address: FIFTH FLOOR

643 WEST 43RD STREET

NEW YORK, NY 10036

Mailing Contact: PLANT ENGINEERING DEPT

Mailing Telephone: (212) 631-6444

Owner Mark: First Owner

Certification Flag: False

Renew Flag: False

Lat/Long: Not reported

Dead Letter: False

Next Test Date: / /

Test Method: Not reported

Deleted: False

Inspector: Not reported

Expiration Date: 04/17/2002

Certification Date: 06/25/1999

Renew Date: 01/02/1997

Map ID
Direction
Distance
Distance (ft.)
Elevation Site

MAP FINDINGS

Database(s) EDR ID Number
EPA ID Number

UNITED PARCEL SERVICE (Continued)

1000398410

Lat/Long: Not reported
Dead Letter: False
Facility Screen: No data missing
Owner Screen: No data missing
Tank Screen: No data missing
Town or City: NEW YORK CITY
Town or City Code: 01
County Code: 62
Region: 2
Fiscal Amount for Registration Fee is Correct: True

PBS Number: 2-600720
SPDES Number: Not reported
Federal ID: Not reported
Facility Status: 4 - Subpart 360-14 only (active)
Facility Type: TRUCKING/TRANSPORTATION
Owner Type: Corporate/Commercial
Owner Sub Type: Not reported
Owner: NUBEE INC

CBS Number: Not reported
SWIS Code: 6201
Previous PBS#: Not reported

643 WEST 43RD STREET
NEW YORK, NY 10036

Owner Phone: (212) 631-6446
Facility Phone: (212) 631-6446
Operator: THOMAS J. SAVAGE
Emergency Name: PAUL MCDONALD
Emergency Phone: (212) 631-6444

Total Tanks: 5
Total Capacity: 38500
Tank ID: 010
Capacity (Gal): 550
Missing Data for Tank : Minor data missing
Tank Location: ABOVEGROUND
Product Stored: LEADED GASOLINE
Tank Type: Steel/carbon steel
Install Date: 12/01/1961
Tank Internal: NONE
Tank External: PAINTED/ASPHALT COATING
Tank Containment: EARTHEN DIKE
Pipe Type: GALVANIZED STEEL
Pipe Location: Not reported
Pipe Internal: NONE
Pipe External: NONE
Leak Detection: DOUBLE BOTTOM
Overfill Protection: Vent Whistle
Dispenser Method: Suction

Date Tested: / /
Date Closed: 05/01/1992
Updated: True
Date Inspected: Not reported
Result of Inspection: Not reported
Mailing Name: UNITED PARCEL SERVICE
Mailing Address: FIFTH FLOOR

Next Test Date: / /
Test Method: Not reported
Deleted: False
Inspector: Not reported

643 WEST 43RD STREET
NEW YORK, NY 10036
Mailing Contact: PLANT ENGINEERING DEPT
Mailing Telephone: (212) 631-6444
Owner Mark: First Owner

Expiration Date: 04/17/2002

Map ID
Direction
Distance
Distance (ft.)
Elevation

MAP FINDINGS

UNITED PARCEL SERVICE (Continued)

EDR ID Number
EPA ID Number

Database(s)

1000398410

Mailing Telephone:	(212) 631-6444	Expiration Date:	04/17/2002
Owner Mark:	First Owner	Certification Date:	06/25/1999
Certification Flag:	False	Renew Date:	01/02/1997
Renew Flag:	False		
Lat/Long:	Not reported		
Dead Letter:	False		
Facility Screen:	No data missing		
Owner Screen:	No data missing		
Tank Screen:	No data missing		
Town or City:	NEW YORK CITY		
Town or City Code:	01		
County Code:	62		
Region:	2		
Fiscal Amount for Registration Fee is Correct:	True		
PBS Number:	2-600720	CBS Number:	Not reported
SPDES Number:	Not reported	SWIS Code:	6201
Federal ID:	Not reported	Previous PBS#:	Not reported
Facility Status:	4 - Subpart 360-14 only (active)		
Facility Type:	TRUCKING/TRANSPORTATION		
Owner Type:	Corporate/Commercial		
Owner Sub Type:	Not reported		
Owner:	NUBEE INC		
	643 WEST 43RD STREET		
	NEW YORK, NY 10036		
Owner Phone:	(212) 631-6446		
Facility Phone:	(212) 631-6446		
Operator:	THOMAS J. SAVAGE		
Emergency Name:	PAUL MCDONALD		
Emergency Phone:	(212) 631-6444		
Total Tanks:	5		
Total Capacity:	38500		
Tank ID:	012		
Capacity (Gal):	550		
Missing Data for Tank :	Minor data missing		
Tank Location:	ABOVEGROUND		
Product Stored:	LEADED GASOLINE		
Tank Type:	Steel/carbon steel		
Install Date:	12/01/1961		
Tank Internal:	NONE		
Tank External:	PAINTED/ASPHALT COATING		
Tank Containment:	EARTHEN DIKE		
Pipe Type:	GALVANIZED STEEL		
Pipe Location:	Not reported		
Pipe Internal:	NONE		
Pipe External:	NONE		
Leak Detection:	DOUBLE BOTTOM		
Overfill Protection:	Vent Whistle		
Dispenser Method:	Suction		
Date Tested:	//	Next Test Date:	//
Date Closed:	05/01/1992	Test Method:	Not reported
Updated:	True	Deleted:	False
Date Inspected:	Not reported	Inspector:	Not reported
Result of Inspection:	Not reported		
Mailing Name:	UNITED PARCEL SERVICE		
Mailing Address:	FIFTH FLOOR		
	643 WEST 43RD STREET		

Map ID
Direction
Distance
Distance (ft.)
Elevation Site

MAP FINDINGS

Database(s) EDR ID Number
EPA ID Number

UNITED PARCEL SERVICE (Continued)

1000398410

Mailing Address: FIFTH FLOOR
643 WEST 43RD STREET
NEW YORK, NY 10036
Mailing Contact: PLANT ENGINEERING DEPT
Mailing Telephone: (212) 631-6444
Owner Mark: First Owner
Certification Flag: False
Renew Flag: False
Lat/Long: Not reported
Dead Letter: False
Facility Screen: No data missing
Owner Screen: No data missing
Tank Screen: No data missing
Town or City: NEW YORK CITY
Town or City Code: 01
County Code: 62
Region: 2
Fiscal Amount for Registration Fee is Correct: True

Expiration Date: 04/17/2002
Certification Date: 06/25/1999
Renew Date: 01/02/1997

PBS Number: 2-600720
SPDES Number: Not reported
Federal ID: Not reported
Facility Status: 4 - Subpart 360-14 only (active)
Facility Type: TRUCKING/TRANSPORTATION
Owner Type: Corporate/Commercial
Owner Sub Type: Not reported
Owner: NUBEE INC

CBS Number: Not reported
SWIS Code: 6201
Previous PBS#: Not reported

643 WEST 43RD STREET
NEW YORK, NY 10036
Owner Phone: (212) 631-6446
Facility Phone: (212) 631-6446
Operator: THOMAS J. SAVAGE
Emergency Name: PAUL MCDONALD
Emergency Phone: (212) 631-6444
Total Tanks: 5
Total Capacity: 38500
Tank ID: 014
Capacity (Gal): 550
Missing Data for Tank : Minor data missing
Tank Location: ABOVEGROUND
Product Stored: DIESEL
Tank Type: Steel/carbon steel
Install Date: 12/01/1961
Tank Internal: NONE
Tank External: PAINTED/ASPHALT COATING
Tank Containment: EARTHEN DIKE
Pipe Type: GALVANIZED STEEL
Pipe Location: Not reported
Pipe Internal: NONE
Pipe External: NONE
Leak Detection: DOUBLE BOTTOM
Overfill Protection: Vent Whistle
Dispenser Method: Suction
Date Tested: / /
Date Closed: 05/01/1992
Updated: True
Date Inspected: Not reported

Next Test Date: / /
Test Method: Not reported
Deleted: False
Inspector: Not reported

Map ID
Direction
Distance
Distance (ft.)
Elevation Site

MAP FINDINGS

Database(s) EDR ID Number
EPA ID Number

UNITED PARCEL SERVICE (Continued)

1000398410

Updated:	True	Deleted:	False
Date Inspected:	Not reported	Inspector:	Not reported
Result of Inspection:	Not reported		
Mailing Name:	UNITED PARCEL SERVICE		
Mailing Address:	FIFTH FLOOR 643 WEST 43RD STREET NEW YORK, NY 10036		
Mailing Contact:	PLANT ENGINEERING DEPT		
Mailing Telephone:	(212) 631-6444		
Owner Mark:	First Owner	Expiration Date:	04/17/2002
Certification Flag:	False	Certification Date:	06/25/1999
Renew Flag:	False	Renew Date:	01/02/1997
Lat/Long:	Not reported		
Dead Letter:	False		
Facility Screen:	No data missing		
Owner Screen:	No data missing		
Tank Screen:	No data missing		
Town or City:	NEW YORK CITY		
Town or City Code:	01		
County Code:	62		
Region:	2		
Fiscal Amount for Registration Fee is Correct:	True		
PBS Number:	2-600720	CBS Number:	Not reported
SPDES Number:	Not reported	SWIS Code:	6201
Federal ID:	Not reported	Previous PBS#:	Not reported
Facility Status:	4 - Subpart 360-14 only (active)		
Facility Type:	TRUCKING/TRANSPORTATION		
Owner Type:	Corporate/Commercial		
Owner Sub Type:	Not reported		
Owner:	NUBEE INC 643 WEST 43RD STREET NEW YORK, NY 10036		
Owner Phone:	(212) 631-6446		
Facility Phone:	(212) 631-6446		
Operator:	THOMAS J. SAVAGE		
Emergency Name:	PAUL MCDONALD		
Emergency Phone:	(212) 631-6444		
Total Tanks:	5		
Total Capacity:	38500		
Tank ID:	016		
Capacity (Gal):	550		
Missing Data for Tank :	Minor data missing		
Tank Location:	ABOVEGROUND		
Product Stored:	DIESEL		
Tank Type:	Steel/carbon steel		
Install Date:	12/01/1961		
Tank Internal:	NONE		
Tank External:	PAINTED/ASPHALT COATING		
Tank Containment:	EARTHEN DIKE		
Pipe Type:	GALVANIZED STEEL		
Pipe Location:	Not reported		
Pipe Internal:	NONE		
Pipe External:	NONE		
Leak Detection:	DOUBLE BOTTOM		
Overfill Protection:	Vent Whistle		
Dispenser Method:	Suction		

Map ID
Direction
Distance
Distance (ft.)
Elevation

MAP FINDINGS

Site

Database(s)

EDR ID Number
EPA ID Number

UNITED PARCEL SERVICE (Continued)

1000398410

Overfill Protection:	Vent Whistle	Next Test Date:	/ /
Dispenser Method:	Suction	Test Method:	Not reported
Date Tested:	/ /	Deleted:	False
Date Closed:	05/01/1992	Inspector:	Not reported
Updated:	True		
Date Inspected:	Not reported		
Result of Inspection:	Not reported		
Mailing Name:	UNITED PARCEL SERVICE		
Mailing Address:	FIFTH FLOOR		
	643 WEST 43RD STREET		
	NEW YORK, NY 10036		
Mailing Contact:	PLANT ENGINEERING DEPT	Expiration Date:	04/17/2002
Mailing Telephone:	(212) 631-6444	Certification Date:	06/25/1999
Owner Mark:	First Owner	Renew Date:	01/02/1997
Certification Flag:	False		
Renew Flag:	False		
Lat/Long:	Not reported		
Dead Letter:	False		
Facility Screen:	No data missing		
Owner Screen:	No data missing		
Tank Screen:	No data missing		
Town or City:	NEW YORK CITY		
Town or City Code:	01		
County Code:	62		
Region:	2		
Fiscal Amount for Registration Fee is Correct:	True		
PBS Number:	2-600720	CBS Number:	Not reported
SPDES Number:	Not reported	SWIS Code:	6201
Federal ID:	Not reported	Previous PBS#:	Not reported
Facility Status:	4 - Subpart 360-14 only (active)		
Facility Type:	TRUCKING/TRANSPORTATION		
Owner Type:	Corporate/Commercial		
Owner Sub Type:	Not reported		
Owner:	NUBEE INC		
	643 WEST 43RD STREET		
	NEW YORK, NY 10036		
Owner Phone:	(212) 631-6446		
Facility Phone:	(212) 631-6446		
Operator:	THOMAS J. SAVAGE		
Emergency Name:	PAUL MCDONALD		
Emergency Phone:	(212) 631-6444		
Total Tanks:	5		
Total Capacity:	38500		
Tank ID:	018		
Capacity (Gal):	550		
Missing Data for Tank :	Minor data missing		
Tank Location:	ABOVEGROUND		
Product Stored:	DIESEL		
Tank Type:	Steel/carbon steel		
Install Date:	12/01/1961		
Tank Internal:	NONE		
Tank External:	PAINTED/ASPHALT COATING		
Tank Containment:	EARTHEN DIKE		
Pipe Type:	GALVANIZED STEEL		
Pipe Location:	Not reported		
Pipe Internal:	NONE		

Map ID
Direction
Distance
Distance (ft.)
Elevation Site

MAP FINDINGS

Database(s) EDR ID Number
EPA ID Number

UNITED PARCEL SERVICE (Continued)

1000398410

Pipe Location:	Not reported	
Pipe Internal:	NONE	
Pipe External:	NONE	
Leak Detection:	DOUBLE BOTTOM	
Overfill Protection:	Vent Whistle	
Dispenser Method:	Suction	
Date Tested:	/ /	Next Test Date: / /
Date Closed:	05/01/1992	Test Method: Not reported
Updated:	True	Deleted: False
Date Inspected:	Not reported	Inspector: Not reported
Result of Inspection:	Not reported	
Mailing Name:	UNITED PARCEL SERVICE	
Mailing Address:	FIFTH FLOOR	
	643 WEST 43RD STREET	
	NEW YORK, NY 10036	
Mailing Contact:	PLANT ENGINEERING DEPT	
Mailing Telephone:	(212) 631-6444	
Owner Mark:	First Owner	Expiration Date: 04/17/2002
Certification Flag:	False	Certification Date: 06/25/1999
Renew Flag:	False	Renew Date: 01/02/1997
Lat/Long:	Not reported	
Dead Letter:	False	
Facility Screen:	No data missing	
Owner Screen:	No data missing	
Tank Screen:	No data missing	
Town or City:	NEW YORK CITY	
Town or City Code:	01	
County Code:	62	
Region:	2	
Fiscal Amount for Registration Fee is Correct:	True	
PBS Number:	2-600720	CBS Number: Not reported
SPDES Number:	Not reported	SWIS Code: 6201
Federal ID:	Not reported	Previous PBS#: Not reported
Facility Status:	4 - Subpart 360-14 only (active)	
Facility Type:	TRUCKING/TRANSPORTATION	
Owner Type:	Corporate/Commercial	
Owner Sub Type:	Not reported	
Owner:	NUBEE INC	
	643 WEST 43RD STREET	
	NEW YORK, NY 10036	
Owner Phone:	(212) 631-6446	
Facility Phone:	(212) 631-6446	
Operator:	THOMAS J. SAVAGE	
Emergency Name:	PAUL MCDONALD	
Emergency Phone:	(212) 631-6444	
Total Tanks:	5	
Total Capacity:	38500	
Tank ID:	020	
Capacity (Gal):	550	
Missing Data for Tank :	Minor data missing	
Tank Location:	ABOVEGROUND	
Product Stored:	DIESEL	
Tank Type:	Steel/carbon steel	
Install Date:	12/01/1961	
Tank Internal:	NONE	
Tank External:	PAINTED/ASPHALT COATING	

Map ID
Direction
Distance
Distance (ft.)
Elevation

MAP FINDINGS

UNITED PARCEL SERVICE (Continued)

EDR ID Number
EPA ID Number

Database(s)

1000398410

Tank Internal:	NONE	
Tank External:	PAINTED/ASPHALT COATING	
Tank Containment:	EARTHEN DIKE	
Pipe Type:	GALVANIZED STEEL	
Pipe Location:	Not reported	
Pipe Internal:	NONE	
Pipe External:	NONE	
Leak Detection:	DOUBLE BOTTOM	
Overfill Protection:	Vent Whistle	
Dispenser Method:	Suction	
Date Tested:	/ /	Next Test Date: / /
Date Closed:	05/01/1992	Test Method: Not reported
Updated:	True	Deleted: False
Date Inspected:	Not reported	Inspector: Not reported
Result of Inspection:	Not reported	
Mailing Name:	UNITED PARCEL SERVICE	
Mailing Address:	FIFTH FLOOR 643 WEST 43RD STREET NEW YORK, NY 10036	
Mailing Contact:	PLANT ENGINEERING DEPT	
Mailing Telephone:	(212) 631-6444	
Owner Mark:	First Owner	Expiration Date: 04/17/2002
Certification Flag:	False	Certification Date: 06/25/1999
Renew Flag:	False	Renew Date: 01/02/1997
Lat/Long:	Not reported	
Dead Letter:	False	
Facility Screen:	No data missing	
Owner Screen:	No data missing	
Tank Screen:	No data missing	
Town or City:	NEW YORK CITY	
Town or City Code:	01	
County Code:	62	
Region:	2	
Fiscal Amount for Registration Fee is Correct: True		
PBS Number:	2-600720	CBS Number: Not reported
SPDES Number:	Not reported	SWIS Code: 6201
Federal ID:	Not reported	Previous PBS#: Not reported
Facility Status:	4 - Subpart 360-14 only (active)	
Facility Type:	TRUCKING/TRANSPORTATION	
Owner Type:	Corporate/Commercial	
Owner Sub Type:	Not reported	
Owner:	NUBEE INC 643 WEST 43RD STREET NEW YORK, NY 10036	
Owner Phone:	(212) 631-6446	
Facility Phone:	(212) 631-6446	
Operator:	THOMAS J. SAVAGE	
Emergency Name:	PAUL MCDONALD	
Emergency Phone:	(212) 631-6444	
Total Tanks:	5	
Total Capacity:	38500	
Tank ID:	022	
Capacity (Gal):	550	
Missing Data for Tank :	Minor data missing	
Tank Location:	ABOVEGROUND	
Product Stored:	DIESEL	

Map ID
Direction
Distance
Distance (ft.)
Elevation

MAP FINDINGS

Database(s)
EDR ID Number
EPA ID Number

UNITED PARCEL SERVICE (Continued)

1000398410

Capacity (Gal): 550
Missing Data for Tank : Minor data missing
Tank Location: ABOVEGROUND
Product Stored: DIESEL
Tank Type: Steel/carbon steel
Install Date: 12/01/1961
Tank Internal: NONE
Tank External: PAINTED/ASPHALT COATING
Tank Containment: EARTHEN DIKE
Pipe Type: GALVANIZED STEEL
Pipe Location: Not reported
Pipe Internal: NONE
Pipe External: NONE
Leak Detection: DOUBLE BOTTOM
Overfill Protection: Vent Whistle
Dispenser Method: Suction
Date Tested: / /
Date Closed: 05/01/1992
Updated: True
Date Inspected: Not reported
Result of Inspection: Not reported
Mailing Name: UNITED PARCEL SERVICE
Mailing Address: FIFTH FLOOR
643 WEST 43RD STREET
NEW YORK, NY 10036
Mailing Contact: PLANT ENGINEERING DEPT
Mailing Telephone: (212) 631-6444
Owner Mark: First Owner
Certification Flag: False
Renew Flag: False
Lat/Long: Not reported
Dead Letter: False
Facility Screen: No data missing
Owner Screen: No data missing
Tank Screen: No data missing
Town or City: NEW YORK CITY
Town or City Code: 01
County Code: 62
Region: 2
Fiscal Amount for Registration Fee is Correct: True
Next Test Date: / /
Test Method: Not reported
Deleted: False
Inspector: Not reported
Expiration Date: 04/17/2002
Certification Date: 06/25/1999
Renew Date: 01/02/1997
PBS Number: 2-600720
SPDES Number: Not reported
Federal ID: Not reported
Facility Status: 4 - Subpart 360-14 only (active)
Facility Type: TRUCKING/TRANSPORTATION
Owner Type: Corporate/Commercial
Owner Sub Type: Not reported
Owner: NUBEE INC
643 WEST 43RD STREET
NEW YORK, NY 10036
Owner Phone: (212) 631-6446
Facility Phone: (212) 631-6446
Operator: THOMAS J. SAVAGE
Emergency Name: PAUL MCDONALD
Emergency Phone: (212) 631-6444
Total Tanks: 5
CBS Number: Not reported
SWIS Code: 6201
Previous PBS#: Not reported

Map ID
Direction
Distance
Distance (ft.)
Elevation

MAP FINDINGS

UNITED PARCEL SERVICE (Continued)

EDR ID Number
EPA ID Number

Database(s)

1000398410

Emergency Phone:	(212) 631-6444	
Total Tanks:	5	
Total Capacity:	38500	
Tank ID:	025	
Capacity (Gal):	550	
Missing Data for Tank :	Minor data missing	
Tank Location:	ABOVEGROUND	
Product Stored:	DIESEL	
Tank Type:	Steel/carbon steel	
Install Date:	12/01/1961	
Tank Internal:	NONE	
Tank External:	PAINTED/ASPHALT COATING	
Tank Containment:	EARTHEN DIKE	
Pipe Type:	GALVANIZED STEEL	
Pipe Location:	Not reported	
Pipe Internal:	NONE	
Pipe External:	NONE	
Leak Detection:	DOUBLE BOTTOM	
Overfill Protection:	Vent Whistle	
Dispenser Method:	Suction	
Date Tested:	/ /	Next Test Date: / /
Date Closed:	05/01/1992	Test Method: Not reported
Updated:	True	Deleted: False
Date Inspected:	Not reported	Inspector: Not reported
Result of Inspection:	Not reported	
Mailing Name:	UNITED PARCEL SERVICE	
Mailing Address:	FIFTH FLOOR 643 WEST 43RD STREET NEW YORK, NY 10036	
Mailing Contact:	PLANT ENGINEERING DEPT	
Mailing Telephone:	(212) 631-6444	
Owner Mark:	First Owner	Expiration Date: 04/17/2002
Certification Flag:	False	Certification Date: 06/25/1999
Renew Flag:	False	Renew Date: 01/02/1997
Lat/Long:	Not reported	
Dead Letter:	False	
Facility Screen:	No data missing	
Owner Screen:	No data missing	
Tank Screen:	No data missing	
Town or City:	NEW YORK CITY	
Town or City Code:	01	
County Code:	62	
Region:	2	
Fiscal Amount for Registration Fee is Correct:	True	
PBS Number:	2-600720	CBS Number: Not reported
SPDES Number:	Not reported	SWIS Code: 6201
Federal ID:	Not reported	Previous PBS#: Not reported
Facility Status:	4 - Subpart 360-14 only (active)	
Facility Type:	TRUCKING/TRANSPORTATION	
Owner Type:	Corporate/Commercial	
Owner Sub Type:	Not reported	
Owner:	NUBEE INC 643 WEST 43RD STREET NEW YORK, NY 10036	
Owner Phone:	(212) 631-6446	
Facility Phone:	(212) 631-6446	

Map ID
Direction
Distance
Distance (ft.)
Elevation Site

MAP FINDINGS

Database(s) EDR ID Number
EPA ID Number

UNITED PARCEL SERVICE (Continued)

1000398410

NEW YORK, NY 10036
Owner Phone: (212) 631-6446
Facility Phone: (212) 631-6446
Operator: THOMAS J. SAVAGE
Emergency Name: PAUL MCDONALD
Emergency Phone: (212) 631-6444
Total Tanks: 5
Total Capacity: 38500
Tank ID: 5
Capacity (Gal): 500
Missing Data for Tank : No data missing
Tank Location: ABOVEGROUND
Product Stored: USED OIL
Tank Type: Steel/carbon steel
Install Date: 09/01/1993
Tank Internal: NONE
Tank External: NONE/NONE
Tank Containment: DOUBLED-WALLED TANK
Pipe Type: STEEL/IRON
Pipe Location: Aboveground
Pipe Internal: NONE
Pipe External: PAINTED/ASPHALT COATING
Leak Detection: NONE
Overfill Protection: High Level Alarm
Dispenser Method: None
Date Tested: / / Next Test Date: / /
Date Closed: / / Test Method: Not reported
Updated: True Deleted: False
Date Inspected: Not reported Inspector: Not reported
Result of Inspection: Not reported
Mailing Name: UNITED PARCEL SERVICE
Mailing Address: FIFTH FLOOR
643 WEST 43RD STREET
NEW YORK, NY 10036
Mailing Contact: PLANT ENGINEERING DEPT
Mailing Telephone: (212) 631-6444
Owner Mark: First Owner Expiration Date: 04/17/2002
Certification Flag: False Certification Date: 06/25/1999
Renew Flag: False Renew Date: 01/02/1997
Lat/Long: Not reported
Dead Letter: False
Facility Screen: No data missing
Owner Screen: No data missing
Tank Screen: No data missing
Town or City: NEW YORK CITY
Town or City Code: 01
County Code: 62
Region: 2
Fiscal Amount for Registration Fee is Correct: True

C6 NEW YORK TELEPHONE CO
East 605 W 42ND ST
< 1/8 NEW YORK, NY 10036
485
Higher Site 1 of 4 in cluster C

RCRIS-SQG 1000791570
FINDS NYD987030830

Map ID
Direction
Distance
Distance (ft.)
Elevation Site

MAP FINDINGS

Database(s) EDR ID Number
EPA ID Number

VERIZON (Continued)

S105055196

Tank Number: Not reported
Test Method: Not reported
Capacity of Failed Tank: Not reported
Leak Rate Failed Tank: Not reported
Gross Leak Rate: Not reported
Material:
Material Class Type: 1
Quantity Spilled: 20
Units: Gallons
Unknown Qty Spilled: 20
Quantity Recovered: 0
Unknown Qty Recovered: False
Material: GASOLINE
Class Type: Petroleum
Chem Abstract Service Number: GASOLINE
Last Date: 09/29/1994
Num Times Material Entry In File: 21329
DEC Remarks: Not reported
Spill Cause: SOME PRODUCT WASHED DOWN DRAIN THAT LEADS TO SEWER - TANK FAILED ON VEHICLE - MIROY CONTACTED FOR CLEAN UP

C8
ESE
< 1/8
512
Higher

CONSOLIDATED GAS CO.
600 W. 42ND ST.
NEW YORK, NY 10036

Coal Gas G000000365
N/A

Site 3 of 4 in cluster C

COAL GAS SITE DESCRIPTION:

Site is on the eastern half of the block formed by 42nd St., 11th Ave. and 41st St. Site consisted of Gas Holders and purifying buildings. (B17, 18)

©Copyright 1993 Real Property Scan, Inc.

C9
ESE
< 1/8
515
Higher

MOBIL OIL CORP
42 ST 11TH AVE
NEW YORK, NY 10036

FINDS 1000708510
RCRIS-LQG NYD982719270

Site 4 of 4 in cluster C

RCRIS:

Owner: MOBIL OIL CORP
(212) 555-1212

Contact: ROSEANN PAVARO
(516) 371-0248

Record Date: 12/06/1988
Classification: Large Quantity Generator
Used Oil Recyc: No

Violation Status: No violations found

NY MANIFEST

Additional detail is available in NY MANIFEST. Please contact your EDR Account Executive for more information.

Map ID
Direction
Distance
Distance (ft.)
Elevation

MAP FINDINGS

Site

Database(s)

EDR ID Number
EPA ID Number

608 W 40 ST - MAN (Continued)

S102671470

Last Date: 12/05/1994
Num Times Material Entry In File: 1751
DEC Remarks: Not reported
Spill Cause: CUSTOMER ORDERED 2K GALS - TK OVERFILL @ 1.2K - ESCAPE FROM VENT - MY-ST
IC SENDS CLEANUP CREW, BUT CUSTOMER HAD ALREADY HOSED DOWN SPILL SPRE
AD OVER LARGE AREA - NY SANIT PUTS DOWN SAND

D11
SSE
< 1/8
554
Higher
UNITED PARCEL SERVICE
525 11TH AVE
NEW YORK, NY 10036
Site 1 of 6 in cluster D

FINDS 1000398448
RCRIS-LQG NYD986903003

RCRIS:
Owner: GREYHOUND CORP
(212) 555-1212
Contact: PAUL IACOBINO
(212) 560-6157
Record Date: 05/30/1990
Classification: Large Quantity Generator
Used Oil Recyc: No
Violation Status: No violations found

NY MANIFEST
Additional detail is available in NY MANIFEST. Please contact your EDR Account Executive for more information.

FINDS:
Other Pertinent Environmental Activity Identified at Site:
Resource Conservation and Recovery Act Information system (RCRAINFO)

D12
SSE
< 1/8
554
Higher
525 N 11TH AVE/MANH/GREYH
525 NORTH 11TH AVENUE
NEW YORK CITY, NY
Site 2 of 6 in cluster D

LTANKS S104275659
N/A

LTANKS:
Spill Number: 9101412
Facility Contact: Not reported
Investigator: TANG
Caller Name: Not reported
Caller Phone: Not reported
Notifier Name: Not reported
Notifier Phone: Not reported
Spiller Contact: Not reported
Spiller: GREYHOUND
Spiller Address: Not reported
Spill Class: Known release with minimal potential for fire or hazard. DEC Response.
Willing Responsible Party. Corrective action taken.
Spill Closed Dt: Not reported
Spill Cause: Tank Test Failure
Water Affected: Not reported
Spill Notifier: Tank Tester
Spill Date: 05/03/1991 16:30
Cleanup Ceased: Not reported
Last Inspection: Not reported
Cleanup Meets Standard: False
Region of Spill: 2
Facility Tele: Not reported
SWIS: 62
Caller Agency: Not reported
Caller Extension: Not reported
Notifier Agency: Not reported
Notifier Extension: Not reported
Spiller Phone: (214) 744-6521
Resource Affected: Groundwater
Spill Source: Other Commercial/Industrial
PBS Number: Not reported
Reported to Dept: 05/03/1991 18:08

Map ID
Direction
Distance
Distance (ft.)
Elevation

MAP FINDINGS

Site	Database(s)	EDR ID Number	EPA ID Number	
D14 SSE < 1/8 554 Higher	M.J. QUILL DEPOT 525 ELEVENTH AVE NEW YORK, NY 10018 Site 4 of 6 in cluster D CBS UST: CBS Number: 2-000311 PBS No: 2-236144 Region: STATE Operator: NYC TRANSIT Emergency Contact: HOWARD MATZA, (718) 243-4581 Certification Date: 03/10/2000 Owner: NEW YORK CITY TRANSIT Owner Address: 370 JAY STREET ROOM 819 BROOKLYN, NY 11201 Owner Phone: (718) 243-4581 Owner Type: State Government Facility Type: MUNICIPALITY Mail To: NEW YORK CITY TRANSIT Mail Address: 370 JAY STREET ROOM 819 BROOKLYN, NY 11201 ATTN: MR. HOWARD MATZA (718) 243-4581 SPDES No: Not reported Owner Subtype: None Tank Status: In Service Tank Error Status: No Missing Data Total Tanks: 1 Tank Location: Underground Install Date: 00/00 CAS No: 107211 Substance: Single Hazardous Substance on DEC List Tank Type: Steel/carbon steel Tank Internal: None Tank External: Painted/Asphalt Coating Pipe Internal: None Pipe External: Painted/Asphalt Coating Pipe Containment: None Leak Detection: None Overfill Protection: 0 Chemical: Ethylene glycol Tank Secret: False Last Test: Not reported SWIS Code: 6201 Cert Flag: False Case No: Not reported Pipe Flag: False Is it There: False Owner Mark: 1 Renew Date: Not reported Total Capacity: 1500 Tank Number: 1 CBS Number: 2-000311 PBS No: 2-236144 Region: STATE Operator: NYC TRANSIT	UST CBS UST CBS AST AST ICS No: Not reported MOSF No: Not reported Town: NEW YORK CITY Facility Tel: (718) 243-4581 Expiration Date: 05/21/2002 Facility Status: NO LONGER A MAJOR FACILITY Capacity: 5000 Gals 2nd Containmt: None Pipe Type: STEEL/IRON Pipe Location: Aboveground/Underground Combination Haz Percent: 100 Tank Closed: 04/97 Date Entered: 05/20/1996 13:15:30 Due Date: Not reported Reserve Flag: True Federal Amt: True Is Updated: False Lat/Long: Not reported Date Expired: Not reported ICS No: Not reported MOSF No: Not reported Town: NEW YORK CITY Facility Tel: (718) 243-4581	U003107136 N/A	

Map ID
Direction
Distance
Distance (ft.)
Elevation

MAP FINDINGS

M.J. QUILL DEPOT (Continued)

EDR ID Number
EPA ID Number

Database(s)

U003107136

Substance:	Single Hazardous Substance on DEC List		
Extrnl Protection:	Painted/Asphalt Coating		
Intnl Protection:	None		
Tank Containment:	Double-Walled		
Pipe Type:	STEEL/IRON	Pipe Location:	Aboveground
Pipe Internal:	None		
Pipe External:	Painted/Asphalt Coating		
Pipe Containment:	None	Haz Percent:	100
Leak Detection:	Electronic/In-tank System		
Overfill Protection:	3/3		
Chemical:	Ethylene glycol	Tank Closed:	Not reported
PBS Number:	2-236144	SWIS Code:	6201
Federal ID:	Not reported		
MOSF Number:	Not reported	CAS Number:	107211
SPDES Number:	Not reported	ICS Number:	Not reported
Facility Type:	Municipality		
Operator:	NYC TRANSIT	Facility Town:	NEW YORK CITY
Emrgncy Contact:	HOWARD MATZA	Emrgncy Phone:	(718) 243-4581
Certified Date:	03/10/2000	Expiration Date:	05/21/2002
Owner type:	State Government		
Owner Sub Type:	None		
Mail Name:	NEW YORK CITY TRANSIT		
Mail Contact:	MR. HOWARD MATZA		
	370 JAY STREET		
	ROOM 819		
	BROOKLYN, NY 11201		
Mail Phone:	(718) 243-4581		
Tank Secret:	False	Date Entered:	04/01/1997 13:54:55
Last Test:	Not reported	Due Date:	Not reported
Pipe Flag:	False	Owner Mark:	1
Renew Date:	Not reported	Date Expired:	Not reported
Is it There:	False	Is Updated:	False
Owner Status:	F		
Certificate Needs to be Printed:	False		
Fiscal Amt for Registration Fee Correct:	True		
Renewal Has Been Printed for Facility:	True		
Total Capacity of All Active Tanks(gal):	1500		
Unique Tank Id Number:	CBS-WSD-1		
Date Pre-Printed Renewal App Form Was Last Printed:	02/01/2000		
PBS UST:			
PBS Number:	2-236144	CBS Number:	Not reported
SPDES Number:	Not reported	SWIS ID:	6201
Operator:	NYC TRANSIT AUTHORITY		
	(212) 690-0602		
Emergency Contact:	HOWARD MATZA		
	(718) 243-4581		
Total Tanks:	9		
Owner:	NYC TRANSIT AUTHORITY		
	370 JAY STREET, ROOM 819		
	BROOKLYN, NY 11201		
	(718) 243-4581		
Owner Type:	Local Government		
Owner Mark:	Second Owner		
Owner Subtype:	Not reported		
Mailing Address:	NYC TRANSIT AUTHORITY		
	ATTN: JOSEPHINE BROWN		
	370 JAY STREET		

Map ID
Direction
Distance
Distance (ft.)
Elevation Site

MAP FINDINGS

Database(s) EDR ID Number
EPA ID Number

M.J. QUILL DEPOT (Continued)

U003107136

SPDES Number: Not reported
Lat/Long : Not reported
County Facility: 6201
Facility Phone : (212) 971-6386
Num of Active Tanks : 13
Facility Owner: GREYHOUND LINES, INC
Facility Address: P O BOX 660362

Owner Phone: DALLAS, TX 75266
(214) 698-4673
Facility Status: 1
Certificate Needs Printed : False
Renewal Printed : False
Pre-printed Renewal Form Last Printed : Not reported
Fiscal Amt For Registration Fee Pbsrect: True
Dt Ownership Transfer Occurr in Computer : 05/31/1996
Facility Record Updated: True

PBS Number: 2-236144 CBS Number: Not reported
SPDES Number: Not reported SWIS ID: 6201
Operator: NYC TRANSIT AUTHORITY
(212) 690-0602

Emergency Contact: HOWARD MATZA
(718) 243-4581

Total Tanks: 9
Owner: NYC TRANSIT AUTHORITY
370 JAY STREET, ROOM 819
BROOKLYN, NY 11201
(718) 243-4581

Owner Type: Local Government
Owner Mark: Second Owner
Owner Subtype: Not reported
Mailing Address: NYC TRANSIT AUTHORITY
ATTN: JOSEPHINE BROWN
370 JAY STREET
ROOM 819
BROOKLYN, NY 11210
(718) 243-4581

Tank Status: Closed - Removed
Capacity (gals): 17000
Tank Location: UNDERGROUND
Tank Id: WSD-2
Tank Type: Steel/carbon steel
Tank Internal: NONE
Pipe Location: Above/Underground Combination
Tank External: NONE/PAINTED/ASPHALT COATING
Missing Data for Tank: No Missing Data
Pipe External: NONE/PAINTED/ASPHALT COATING
Second Containment: NONE/NONE
Leak Detection: NONE/OTHER
Overfill Prot: None
Date Tested: Not reported
Date Closed: 10/01/1997
Deleted: False
Dead Letter: False
FAMT: Fiscal amount for registration fee is correct
Total Capacity: 87500

Install Date: 09/01/1969
Product Stored: DIESEL
Pipe Internal: NONE
Pipe Type: STEEL/IRON

Dispenser: Submersible
Next Test Date: Not reported
Test Method: Not reported
Updated: True
Owner Screen: Minor data missing
Renewal Date: 05/31/2001

Map ID
Direction
Distance
Distance (ft.)
Elevation

MAP FINDINGS

M.J. QUILL DEPOT (Continued)

EDR ID Number
EPA ID Number

Database(s)

U003107136

Emergency Contact:	HOWARD MATZA (718) 243-4581		
Total Tanks:	9		
Owner:	NYC TRANSIT AUTHORITY 370 JAY STREET, ROOM 819 BROOKLYN, NY 11201 (718) 243-4581		
Owner Type:	Local Government		
Owner Mark:	Second Owner		
Owner Subtype:	Not reported		
Mailing Address:	NYC TRANSIT AUTHORITY ATTN: JOSEPHINE BROWN 370 JAY STREET ROOM 819 BROOKLYN, NY 11210 (718) 243-4581		
Tank Status:	Closed - Removed		
Capacity (gals):	18000		
Tank Location:	UNDERGROUND		
Tank Id:	WSD-3	Install Date:	09/01/1969
Tank Type:	Steel/carbon steel	Product Stored:	DIESEL
Tank Internal:	NONE	Pipe Internal:	NONE
Pipe Location:	Above/Underground Combination	Pipe Type:	STEEL/IRON
Tank External:	NONE/PAINTED/ASPHALT COATING		
Missing Data for Tank:	No Missing Data		
Pipe External:	NONE/PAINTED/ASPHALT COATING		
Second Containment:	NONE/NONE		
Leak Detection:	NONE/OTHER		
Overfill Prot:	None	Dispenser:	Submersible
Date Tested:	Not reported	Next Test Date:	Not reported
Date Closed:	10/01/1997	Test Method:	Not reported
Deleted:	False	Updated:	True
Dead Letter:	False	Owner Screen:	Minor data missing
FAMT:	Fiscal amount for registration fee is correct		
Total Capacity:	87500	Renewal Date:	05/31/2001
Tank Screen:	No data missing	Federal ID:	Not reported
Renew Flag:	Renewal has not been printed	Facility Screen:	No data missing
Certification Flag:	False	Certification Date:	06/22/2001
Old PBS Number:	Not reported	Expiration Date:	05/31/2006
Inspected Date:	Not reported	Inspector:	Not reported
Inspection Result:	Not reported		
Lat/long:	Not reported		
Facility Type:	TRUCKING/TRANSPORTATION		
Town or City:	NEW YORK CITY		
Town or City Code:	01		
County Code:	62		
Region:	2		
PBS OWNHIST			
Operator:	VICTOR FETTER		
Emergency:	VICTOR FETTER		
Emergency Tel:	(212) 971-6386	Old PBSNO:	Not reported
Facility Type:	OTHER		
Facility Owner:	GREYHOUND LINES, INC		
Facility Address:	525 ELEVENTH AVE 525 11TH AVE NEW YORK, NY 10018		
Inspector:	Not reported	Inspect Date:	Not reported

Map ID
Direction
Distance
Distance (ft.)
Elevation

MAP FINDINGS

M.J. QUILL DEPOT (Continued)

EDR ID Number
EPA ID Number

Database(s)

U003107136

Pipe Location:	Above/Underground Combination	Pipe Type:	STEEL/IRON
Tank External:	NONE/PAINTED/ASPHALT COATING		
Missing Data for Tank:	No Missing Data		
Pipe External:	NONE/PAINTED/ASPHALT COATING		
Second Containment:	NONE/NONE		
Leak Detection:	NONE/OTHER		
Overfill Prot:	None	Dispenser:	Submersible
Date Tested:	Not reported	Next Test Date:	Not reported
Date Closed:	10/01/1997	Test Method:	Not reported
Deleted:	False	Updated:	True
Dead Letter:	False	Owner Screen:	Minor data missing
FAMT:	Fiscal amount for registration fee is correct		
Total Capacity:	87500	Renewal Date:	05/31/2001
Tank Screen:	No data missing	Federal ID:	Not reported
Renew Flag:	Renwal has not been printed	Facility Screen:	No data missing
Certification Flag:	False	Certification Date:	06/22/2001
Old PBS Number:	Not reported	Expiration Date:	05/31/2006
Inspected Date:	Not reported	Inspector:	Not reported
Inspection Result:	Not reported		
Lat/long:	Not reported		
Facility Type:	TRUCKING/TRANSPORTATION		
Town or City:	NEW YORK CITY		
Town or City Code:	01		
County Code:	62		
Region:	2		
PBS OWNHIST			
Operator:	VICTOR FETTER		
Emergency:	VICTOR FETTER		
Emergency Tel:	(212) 971-6386	Old PBSNO:	Not reported
Facility Type:	OTHER		
Facility Owner:	GREYHOUND LINES, INC		
Facility Address:	525 ELEVENTH AVE 525 11TH AVE NEW YORK, NY 10018		
Inspector:	Not reported	Inspect Date:	Not reported
Insp Result:	Not reported	Federal ID:	86-0572343
Owner:	GREYHOUND LINES, INC		
Owner Tel:	(214) 698-4673	Owner Type:	Corporate/Commercial
Owner Subtype:	Not reported		
Mail Address:	GREYHOUND LINES, INC P O BOX 660362 DALLAS, TX 75266 RITA FELTON (214) 698-4673		
Owner Mark:	First Owner		
Certify Date:	07/07/1997	Expiration:	07/07/1997
Total Capacity (Gal):	157700		
CBS Registration Num :	Not reported		
SPDES Number:	Not reported		
Lat/Long :	Not reported		
County Facility:	6201		
Facility Phone :	(212) 971-6386		
Num of Active Tanks :	13		
Facility Owner:	GREYHOUND LINES, INC		
Facility Address:	P O BOX 660362 DALLAS, TX 75266		

Map ID
Direction
Distance
Distance (ft.)
Elevation

MAP FINDINGS

M.J. QUILL DEPOT (Continued)

EDR ID Number
EPA ID Number

Database(s)

U003107136

Town or City Code: 01
County Code: 62
Region: 2

PBS OWNHIST
Operator: VICTOR FETTER
Emergency: VICTOR FETTER
Emergency Tel: (212) 971-6386 Old PBSNO: Not reported
Facility Type: OTHER
Facility Owner: GREYHOUND LINES, INC
Facility Address: 525 ELEVENTH AVE
525 11TH AVE
NEW YORK, NY 10018

Inspector: Not reported Inspect Date: Not reported
Insp Result: Not reported Federal ID: 86-0572343
Owner: GREYHOUND LINES, INC
Owner Tel: (214) 698-4673 Owner Type: Corporate/Commercial
Owner Subtype: Not reported
Mail Address: GREYHOUND LINES, INC
P O BOX 660362
DALLAS, TX 75266
RITA FELTON
(214) 698-4673

Owner Mark: First Owner
Certify Date: 07/07/1997 Expiration: 07/07/1997
Total Capacity (Gal): 157700
CBS Registration Num : Not reported
SPDES Number: Not reported
Lat/Long : Not reported
County Facility: 6201
Facility Phone : (212) 971-6386
Num of Active Tanks : 13
Facility Owner: GREYHOUND LINES, INC
Facility Address: P O BOX 660362
DALLAS, TX 75266

Owner Phone: (214) 698-4673
Facility Status: 1
Certificate Needs Printed : False
Renewal Printed : False
Pre-printed Renewal Form Last Printed : Not reported
Fiscal Amt For Registration Fee Pbsrect: True
Dt Ownership Transfer Occurr In Computer : 05/31/1996
Facility Record Updated: True

This is the most recent NY PBS data for this site.
The NY PBS database contains 9 additional records for this site.
Please contact your EDR Account Executive for more information.

CBS AST:
CBS Number: 2-000311 Telephone: (718) 243-4581
Owner: NEW YORK CITY TRANSIT
370 JAY STREET ROOM 819
BROOKLYN, NY 11201
(718) 243-4581
Facility Status: Active
Total Tanks: 1
Tank Status: In Service

Map ID
Direction
Distance
Distance (ft.)
Elevation Site

MAP FINDINGS

Database(s)
EDR ID Number
EPA ID Number

M.J. QUILL DEPOT (Continued)

U003107136

Owner Phone: (718) 243-4581
Facility Phone: (212) 690-0602
Operator: NYC TRANSIT AUTHORITY
Emergency Name: HOWARD MATZA
Emergency Phone: (718) 243-4581
Total Tanks: 9
Total Capacity: 87500
Tank ID: 004
Capacity (Gal): 1000
Missing Data for Tank : No data missing
Tank Location: ABOVEGROUND ON SADDLES LEGS, STILTS, RACK, OR CRADLE
Product Stored: DIESEL
Tank Type: Steel/carbon steel
Install Date: 09/01/1969
Tank Internal: NONE
Tank External: NONE/PAINTED/ASPHALT COATING
Tank Containment: NONE/NONE
Pipe Type: STEEL/IRON
Pipe Location: Aboveground
Pipe Internal: NONE
Pipe External: NONE/PAINTED/ASPHALT COATING
Leak Detection: NONE/IN-TANK SYSTEM
Overfill Protection: Product Level Gauge
Dispenser Method: Suction
Date Tested: / /
Date Closed: 08/01/1996
Updated: True
Date Inspected: Not reported
Result of Inspection: Not reported
Mailing Name: NYC TRANSIT AUTHORITY
Mailing Address: 370 JAY STREET
ROOM 819
BROOKLYN, NY 11210
Mailing Contact: JOSEPHINE BROWN
Mailing Telephone: (718) 243-4581
Owner Mark: Second Owner
Certification Flag: False
Renew Flag: False
Lat/Long: Not reported
Dead Letter: False
Facility Screen: No data missing
Owner Screen: Minor data missing
Tank Screen: No data missing
Town or City: NEW YORK CITY
Town or City Code: 01
County Code: 62
Region: 2
Fiscal Amount for Registration Fee is Correct: True

Next Test Date: / /
Test Method: Not reported
Deleted: False
Inspector: Not reported

Expiration Date: 05/31/2006
Certification Date: 06/22/2001
Renew Date: 05/31/2001

PBS OWNHIST

Operator: VICTOR FETTER
Emergency: VICTOR FETTER
Emergency Tel: (212) 971-6386
Facility Type: OTHER
Facility Owner: GREYHOUND LINES, INC
Facility Address: 525 ELEVENTH AVE
525 11TH AVE
NEW YORK, NY 10018

Old PBSNO: Not reported

Map ID
Direction
Distance
Distance (ft.)
Elevation Site

MAP FINDINGS

Database(s) EDR ID Number
EPA ID Number

M.J. QUILL DEPOT (Continued)

U003107136

Install Date: 09/01/1969
Tank Internal: NONE
Tank External: NONE/PAINTED/ASPHALT COATING
Tank Containment: NONE/NONE
Pipe Type: STEEL/IRON
Pipe Location: Aboveground
Pipe Internal: NONE
Pipe External: NONE/PAINTED/ASPHALT COATING
Leak Detection: NONE/IN-TANK SYSTEM
Overfill Protection: Product Level Gauge
Dispenser Method: Suction
Date Tested: / / Next Test Date: / /
Date Closed: 08/01/1996 Test Method: Not reported
Updated: True Deleted: False
Date Inspected: Not reported Inspector: Not reported
Result of Inspection: Not reported
Mailing Name: NYC TRANSIT AUTHORITY
Mailing Address: 370 JAY STREET
ROOM 819
BROOKLYN, NY 11210
Mailing Contact: JOSEPHINE BROWN
Mailing Telephone: (718) 243-4581
Owner Mark: Second Owner Expiration Date: 05/31/2006
Certification Flag: False Certification Date: 06/22/2001
Renew Flag: False Renew Date: 05/31/2001
Lat/Long: Not reported
Dead Letter: False
Facility Screen: No data missing
Owner Screen: Minor data missing
Tank Screen: No data missing
Town or City: NEW YORK CITY
Town or City Code: 01
County Code: 62
Region: 2
Fiscal Amount for Registration Fee is Correct: True

PBS OWNHIST

Operator: VICTOR FETTER
Emergency: VICTOR FETTER
Emergency Tel: (212) 971-6386 Old PBSNO: Not reported
Facility Type: OTHER
Facility Owner: GREYHOUND LINES, INC
Facility Address: 525 ELEVENTH AVE
525 11TH AVE
NEW YORK, NY 10018
Inspector: Not reported Inspect Date: Not reported
Insp Result: Not reported Federal ID: 86-0572343
Owner: GREYHOUND LINES, INC
Owner Tel: (214) 698-4673 Owner Type: Corporate/Commercial
Owner Subtype: Not reported
Mail Address: GREYHOUND LINES, INC
P O BOX 660362
DALLAS, TX 75266
RITA FELTON
(214) 698-4673
Owner Mark: First Owner
Certify Date: 07/07/1997 Expiration: 07/07/1997
Total Capacity (Gal): 157700

Map ID
Direction
Distance
Distance (ft.)
Elevation

MAP FINDINGS

M.J. QUILL DEPOT (Continued)

EDR ID Number
EPA ID Number

Database(s)

U003107136

Updated: True Deleted: False
Date Inspected: Not reported Inspector: Not reported
Result of Inspection: Not reported
Mailing Name: NYC TRANSIT AUTHORITY
Mailing Address: 370 JAY STREET
ROOM 819
BROOKLYN, NY 11210
Mailing Contact: JOSEPHINE BROWN
Mailing Telephone: (718) 243-4581
Owner Mark: Second Owner Expiration Date: 05/31/2006
Certification Flag: False Certification Date: 06/22/2001
Renew Flag: False Renew Date: 05/31/2001
Lat/Long: Not reported
Dead Letter: False
Facility Screen: No data missing
Owner Screen: Minor data missing
Tank Screen: No data missing
Town or City: NEW YORK CITY
Town or City Code: 01
County Code: 62
Region: 2
Fiscal Amount for Registration Fee is Correct: True

PBS OWNHIST

Operator: VICTOR FETTER
Emergency: VICTOR FETTER
Emergency Tel: (212) 971-6386 Old PBSNO: Not reported
Facility Type: OTHER
Facility Owner: GREYHOUND LINES, INC
Facility Address: 525 ELEVENTH AVE
525 11TH AVE
NEW YORK, NY 10018

Inspector: Not reported Inspect Date: Not reported
Insp Result: Not reported Federal ID: 86-0572343
Owner: GREYHOUND LINES, INC
Owner Tel: (214) 698-4673 Owner Type: Corporate/Commercial
Owner Subtype: Not reported
Mail Address: GREYHOUND LINES, INC
P O BOX 660362
DALLAS, TX 75266

RITA FELTON
(214) 698-4673
Owner Mark: First Owner
Certify Date: 07/07/1997 Expiration: 07/07/1997
Total Capacity (Gal): 157700
CBS Registration Num : Not reported
SPDES Number: Not reported
Lat/Long : Not reported
County Facility: 6201
Facility Phone : (212) 971-6386
Num of Active Tanks : 13
Facility Owner: GREYHOUND LINES, INC
Facility Address: P O BOX 660362

DALLAS, TX 75266
Owner Phone: (214) 698-4673
Facility Status: 1
Certificate Needs Printed : False

Map ID
Direction
Distance
Distance (ft.)
Elevation

MAP FINDINGS

M.J. QUILL DEPOT (Continued)

EDR ID Number
EPA ID Number

Database(s)

U003107136

Dead Letter: False
Facility Screen: No data missing
Owner Screen: Minor data missing
Tank Screen: No data missing
Town or City: NEW YORK CITY
Town or City Code: 01
County Code: 62
Region: 2
Fiscal Amount for Registration Fee is Correct: True

PBS OWNHIST

Operator: VICTOR FETTER
Emergency: VICTOR FETTER
Emergency Tel: (212) 971-6386 Old PBSNO: Not reported
Facility Type: OTHER
Facility Owner: GREYHOUND LINES, INC
Facility Address: 525 ELEVENTH AVE
525 11TH AVE
NEW YORK, NY 10018
Inspector: Not reported Inspect Date: Not reported
Insp Result: Not reported Federal ID: 86-0572343
Owner: GREYHOUND LINES, INC
Owner Tel: (214) 698-4673 Owner Type: Corporate/Commercial
Owner Subtype: Not reported
Mail Address: GREYHOUND LINES, INC
P O BOX 660362
DALLAS, TX 75266
RITA FELTON
(214) 698-4673
Owner Mark: First Owner
Certify Date: 07/07/1997 Expiration: 07/07/1997
Total Capacity (Gal): 157700
CBS Registration Num : Not reported
SPDES Number: Not reported
Lat/Long : Not reported
County Facility: 6201
Facility Phone : (212) 971-6386
Num of Active Tanks : 13
Facility Owner: GREYHOUND LINES, INC
Facility Address: P O BOX 660362
DALLAS, TX 75266
Owner Phone: (214) 698-4673
Facility Status: 1
Certificate Needs Printed : False
Renewal Printed : False
Pre-printed Renewal Form Last Printed : Not reported
Fiscal Amt For Registration Fee Pbsrect: True
Dt Ownership Transfer Occurr in Computer : 05/31/1996
Facility Record Updated: True
PBS Number: 2-236144 CBS Number: Not reported
SPDES Number: Not reported SWIS Code: 6201
Federal ID: Not reported Previous PBS#: Not reported
Facility Status: 3 - Administratively closed (reasons include business is closed and/or mail is undeliverable, and staff cannot check if tanks were removed; or a duplicate registration was generated).
Facility Type: TRUCKING/TRANSPORTATION

Map ID
Direction
Distance
Distance (ft.)
Elevation

MAP FINDINGS

M.J. QUILL DEPOT (Continued)

EDR ID Number
EPA ID Number

Database(s)

U003107136

Facility Type: OTHER
Facility Owner: GREYHOUND LINES, INC
Facility Address: 525 ELEVENTH AVE
525 11TH AVE
NEW YORK, NY 10018

Inspector: Not reported
Insp Result: Not reported
Owner: GREYHOUND LINES, INC
Owner Tel: (214) 698-4673
Owner Subtype: Not reported
Mail Address: GREYHOUND LINES, INC
P O BOX 660362
DALLAS, TX 75266
RITA FELTON
(214) 698-4673

Owner Mark: First Owner
Certify Date: 07/07/1997
Total Capacity (Gal): 157700
CBS Registration Num : Not reported
SPDES Number: Not reported
Lat/Long : Not reported
County Facility: 6201
Facility Phone : (212) 971-6386
Num of Active Tanks : 13
Facility Owner: GREYHOUND LINES, INC
Facility Address: P O BOX 660362
DALLAS, TX 75266

Owner Phone: (214) 698-4673
Facility Status: 1
Certificate Needs Printed : False
Renewal Printed : False
Pre-printed Renewal Form Last Printed : Not reported
Fiscal Amt For Registration Fee Pbsrect: True
Dt Ownership Transfer Occurr in Computer : 05/31/1996
Facility Record Updated: True

PBS Number: 2-236144
SPDES Number: Not reported
Federal ID: Not reported
Facility Status: 3 - Administratively closed (reasons include business is closed and/or mail is undeliverable, and staff cannot check if tanks were removed; or a duplicate registration was generated).

Facility Type: TRUCKING/TRANSPORTATION
Owner Type: Local Government
Owner Sub Type: Not reported
Owner: NYC TRANSIT AUTHORITY
370 JAY STREET, ROOM 819
BROOKLYN, NY 11201

Owner Phone: (718) 243-4581
Facility Phone: (212) 690-0602
Operator: NYC TRANSIT AUTHORITY
Emergency Name: HOWARD MATZA
Emergency Phone: (718) 243-4581
Total Tanks: 9
Total Capacity: 87500
Tank ID: 010

Inspect Date: Not reported
Federal ID: 86-0572343
Owner Type: Corporate/Commercial
Expiration: 07/07/1997
CBS Number: Not reported
SWIS Code: 6201
Previous PBS#: Not reported

Map ID
Direction
Distance
Distance (ft.)
Elevation Site

MAP FINDINGS

Database(s) EDR ID Number
EPA ID Number

M.J. QUILL DEPOT (Continued)

U003107136

Owner Mark: RITA FELTON
Certify Date: (214) 698-4673
Total Capacity (Gal): First Owner
CBS Registration Num : 07/07/1997 Expiration: 07/07/1997
SPDES Number: 157700
Lat/Long : Not reported
County Facility: Not reported
Facility Phone : 6201
Num of Active Tanks : (212) 971-6386
Facility Owner: 13
Facility Address: GREYHOUND LINES, INC
P O BOX 660362
DALLAS, TX 75266
Owner Phone: (214) 698-4673
Facility Status: 1
Certificate Needs Printed : False
Renewal Printed : False
Pre-printed Renewal Form Last Printed : Not reported
Fiscal Amt For Registration Fee Pbsrect: True
Dt Ownership Transfer Occurr in Computer : 05/31/1996
Facility Record Updated: True
PBS Number: 2-236144 CBS Number: Not reported
SPDES Number: Not reported SWIS Code: 6201
Federal ID: Not reported Previous PBS#: Not reported
Facility Status: 2 - Unregulated by PBS (the total capacity is less than 1,101 gallons) and Subpart 360-14.
Facility Type: TRUCKING/TRANSPORTATION
Owner Type: Local Government
Owner Sub Type: Not reported
Owner: NYC TRANSIT AUTHORITY
370 JAY STREET, ROOM 819
BROOKLYN, NY 11201
Owner Phone: (718) 243-4581
Facility Phone: (212) 690-0602
Operator: NYC TRANSIT AUTHORITY
Emergency Name: HOWARD MATZA
Emergency Phone: (718) 243-4581
Total Tanks: 9
Total Capacity: 87500
Tank ID: WSD-5
Capacity (Gal): 20000
Missing Data for Tank : No data missing
Tank Location: ABOVEGROUND ON SADDLES LEGS, STILTS, RACK, OR CRADLE
Product Stored: NOS 1,2, OR 4 FUEL OIL
Tank Type: Steel/carbon steel
Install Date: 06/01/1997
Tank Internal: NONE
Tank External: NONE/PAINTED/ASPHALT COATING
Tank Containment: NONE/CONCRETE DIKE
Pipe Type: STEEL/IRON
Pipe Location: Aboveground
Pipe Internal: NONE
Pipe External: NONE/PAINTED/ASPHALT COATING
Leak Detection: NONE/OTHER

Map ID
Direction
Distance
Distance (ft.)
Elevation Site

MAP FINDINGS

Database(s) EDR ID Number
EPA ID Number

M.J. QUILL DEPOT (Continued)

U003107136

DALLAS, TX 75266
Owner Phone: (214) 698-4673
Facility Status: 1
Certificate Needs Printed: False
Renewal Printed: False
Pre-printed Renewal Form Last Printed: Not reported
Fiscal Amt For Registration Fee Pbsrect: True
Dt Ownership Transfer Occurr in Computer: 05/31/1996
Facility Record Updated: True

PBS Number: 2-236144 CBS Number: Not reported
SPDES Number: Not reported SWIS Code: 6201
Federal ID: Not reported Previous PBS#: Not reported
Facility Status: 2 - Unregulated by PBS (the total capacity is less than 1,101 gallons) and Subpart 360-14.
Facility Type: TRUCKING/TRANSPORTATION
Owner Type: Local Government
Owner Sub Type: Not reported
Owner: NYC TRANSIT AUTHORITY
370 JAY STREET, ROOM 819
BROOKLYN, NY 11201

Owner Phone: (718) 243-4581
Facility Phone: (212) 690-0602
Operator: NYC TRANSIT AUTHORITY
Emergency Name: HOWARD MATZA
Emergency Phone: (718) 243-4581
Total Tanks: 9
Total Capacity: 87500
Tank ID: WSD-6
Capacity (Gal): 20000
Missing Data for Tank: No data missing
Tank Location: ABOVEGROUND ON SADDLES LEGS, STILTS, RACK, OR CRADLE
Product Stored: NOS 1,2, OR 4 FUEL OIL
Tank Type: Steel/carbon steel
Install Date: 06/01/1997
Tank Internal: NONE
Tank External: NONE/PAINTED/ASPHALT COATING
Tank Containment: NONE/CONCRETE DIKE
Pipe Type: STEEL/IRON
Pipe Location: Aboveground
Pipe Internal: NONE
Pipe External: NONE/PAINTED/ASPHALT COATING
Leak Detection: NONE/OTHER
Overfill Protection: Catch Basin, Product Level Gauge
Dispenser Method: Suction
Date Tested: / / Next Test Date: / /
Date Closed: / / Test Method: Not reported
Updated: True Deleted: False
Date Inspected: Not reported Inspector: Not reported
Result of Inspection: Not reported
Mailing Name: NYC TRANSIT AUTHORITY
Mailing Address: 370 JAY STREET
ROOM 819
BROOKLYN, NY 11210
Mailing Contact: JOSEPHINE BROWN
Mailing Telephone: (718) 243-4581
Owner Mark: Second Owner Expiration Date: 05/31/2006

Map ID
Direction
Distance
Distance (ft.)
Elevation Site

MAP FINDINGS

Database(s)
EDR ID Number
EPA ID Number

M.J. QUILL DEPOT (Continued)

U003107136

Facility Status: 1 - Active PBS facility, i.e. total capacity of the PBS tanks is greater than 1,100 gallons, regardless if Subpart 360-14 tanks exist or not at the facility.
Facility Type: TRUCKING/TRANSPORTATION
Owner Type: Local Government
Owner Sub Type: Not reported
Owner: NYC TRANSIT AUTHORITY
370 JAY STREET, ROOM 819
BROOKLYN, NY 11201
Owner Phone: (718) 243-4581
Facility Phone: (212) 690-0602
Operator: NYC TRANSIT AUTHORITY
Emergency Name: HOWARD MATZA
Emergency Phone: (718) 243-4581
Total Tanks: 9
Total Capacity: 87500
Tank ID: WSD-7
Capacity (Gal): 2000
Missing Data for Tank : No data missing
Tank Location: ABOVEGROUND
Product Stored: USED OIL
Tank Type: Steel/carbon steel
Install Date: 10/01/1997
Tank Internal: NONE
Tank External: NONE/PAINTED/ASPHALT COATING
Tank Containment: NONE/DOUBLED-WALLED TANK
Pipe Type: STEEL/IRON
Pipe Location: Aboveground
Pipe Internal: NONE
Pipe External: NONE/PAINTED/ASPHALT COATING
Leak Detection: INTERSTITIAL MONITORING/IN-TANK SYSTEM
Overfill Protection: Catch Basin, High Level Alarm
Dispenser Method: Suction
Date Tested: / /
Date Closed: / /
Updated: True
Date Inspected: Not reported
Result of Inspection: Not reported
Mailing Name: NYC TRANSIT AUTHORITY
Mailing Address: 370 JAY STREET
ROOM 819
BROOKLYN, NY 11210
Mailing Contact: JOSEPHINE BROWN
Mailing Telephone: (718) 243-4581
Owner Mark: Second Owner
Certification Flag: False
Renew Flag: False
Lat/Long: Not reported
Dead Letter: False
Facility Screen: No data missing
Owner Screen: Minor data missing
Tank Screen: No data missing
Town or City: NEW YORK CITY
Town or City Code: 01
County Code: 62
Region: 2
Fiscal Amount for Registration Fee is Correct: True

Next Test Date: / /
Test Method: Not reported
Deleted: False
Inspector: Not reported

Expiration Date: 05/31/2006
Certification Date: 06/22/2001
Renew Date: 05/31/2001

Map ID
Direction
Distance
Distance (ft.)
Elevation

MAP FINDINGS

M.J. QUILL DEPOT (Continued)

EDR ID Number
EPA ID Number

Database(s)

U003107136

Total Tanks: 9
Total Capacity: 87500
Tank ID: WSD-8
Capacity (Gal): 4000
Missing Data for Tank : No data missing
Tank Location: ABOVEGROUND
Product Stored: LUBE OIL
Tank Type: Steel/carbon steel
Install Date: 10/01/1997
Tank Internal: NONE
Tank External: NONE/PAINTED/ASPHALT COATING
Tank Containment: NONE/DOUBLED-WALLED TANK
Pipe Type: STEEL/IRON
Pipe Location: Aboveground
Pipe Internal: NONE
Pipe External: NONE/PAINTED/ASPHALT COATING
Leak Detection: INTERSTITIAL MONITORING/IN-TANK SYSTEM
Overfill Protection: Catch Basin, High Level Alarm
Dispenser Method: Suction
Date Tested: / / Next Test Date: / /
Date Closed: / / Test Method: Not reported
Updated: True Deleted: False
Date Inspected: Not reported Inspector: Not reported
Result of Inspection: Not reported
Mailing Name: NYC TRANSIT AUTHORITY
Mailing Address: 370 JAY STREET
ROOM 819
BROOKLYN, NY 11210
Mailing Contact: JOSEPHINE BROWN
Mailing Telephone: (718) 243-4581
Owner Mark: Second Owner Expiration Date: 05/31/2006
Certification Flag: False Certification Date: 06/22/2001
Renew Flag: False Renew Date: 05/31/2001
Lat/Long: Not reported
Dead Letter: False
Facility Screen: No data missing
Owner Screen: Minor data missing
Tank Screen: No data missing
Town or City: NEW YORK CITY
Town or City Code: 01
County Code: 62
Region: 2
Fiscal Amount for Registration Fee is Correct: True

PBS OWNHIST

Operator: VICTOR FETTER
Emergency: VICTOR FETTER
Emergency Tel: (212) 971-6386 Old PBSNO: Not reported
Facility Type: OTHER
Facility Owner: GREYHOUND LINES, INC
Facility Address: 525 ELEVENTH AVE
525 11TH AVE
NEW YORK, NY 10018
Inspector: Not reported Inspect Date: Not reported
Insp Result: Not reported Federal ID: 86-0572343
Owner: GREYHOUND LINES, INC
Owner Tel: (214) 698-4673 Owner Type: Corporate/Commercial
Owner Subtype: Not reported

Map ID
Direction
Distance
Distance (ft.)
Elevation Site

MAP FINDINGS

Database(s) EDR ID Number
EPA ID Number

M.J. QUILL DEPOT (Continued)

U003107136

Pipe Internal: NONE
Pipe External: NONE/PAINTED/ASPHALT COATING
Leak Detection: INTERSTITIAL MONITORING/IN-TANK SYSTEM
Overfill Protection: Catch Basin, High Level Alarm
Dispenser Method: Suction
Date Tested: / / Next Test Date: / /
Date Closed: / / Test Method: Not reported
Updated: True Deleted: False
Date Inspected: Not reported Inspector: Not reported
Result of Inspection: Not reported
Mailing Name: NYC TRANSIT AUTHORITY
Mailing Address: 370 JAY STREET
ROOM 819
BROOKLYN, NY 11210
Mailing Contact: JOSEPHINE BROWN
Mailing Telephone: (718) 243-4581
Owner Mark: Second Owner Expiration Date: 05/31/2006
Certification Flag: False Certification Date: 06/22/2001
Renew Flag: False Renew Date: 05/31/2001
Lat/Long: Not reported
Dead Letter: False
Facility Screen: No data missing
Owner Screen: Minor data missing
Tank Screen: No data missing
Town or City: NEW YORK CITY
Town or City Code: 01
County Code: 62
Region: 2
Fiscal Amount for Registration Fee is Correct: True

PBS OWNHIST

Operator: VICTOR FETTER
Emergency: VICTOR FETTER
Emergency Tel: (212) 971-6386 Old PBSNO: Not reported
Facility Type: OTHER
Facility Owner: GREYHOUND LINES, INC
Facility Address: 525 ELEVENTH AVE
525 11TH AVE
NEW YORK, NY 10018
Inspector: Not reported Inspect Date: Not reported
Insp Result: Not reported Federal ID: 86-0572343
Owner: GREYHOUND LINES, INC
Owner Tel: (214) 698-4673 Owner Type: Corporate/Commercial
Owner Subtype: Not reported
Mail Address: GREYHOUND LINES, INC
P O BOX 660362
DALLAS, TX 75266
RITA FELTON
(214) 698-4673
Owner Mark: First Owner
Certify Date: 07/07/1997 Expiration: 07/07/1997
Total Capacity (Gal): 157700
CBS Registration Num : Not reported
SPDES Number: Not reported
Lat/Long : Not reported
County Facility: 6201
Facility Phone : (212) 971-6386
Num of Active Tanks : 13

Map ID
Direction
Distance
Distance (ft.)
Elevation

MAP FINDINGS

M.J. QUILL DEPOT (Continued)

EDR ID Number
EPA ID Number

Database(s)

U003107136

Mailing Telephone: (718) 243-4581
Owner Mark: Second Owner
Certification Flag: False
Renew Flag: False
Lat/Long: Not reported
Dead Letter: False
Facility Screen: No data missing
Owner Screen: Minor data missing
Tank Screen: No data missing
Town or City: NEW YORK CITY
Town or City Code: 01
County Code: 62
Region: 2
Fiscal Amount for Registration Fee is Correct: True

Expiration Date: 05/31/2006
Certification Date: 06/22/2001
Renew Date: 05/31/2001

PBS OWNHIST

Operator: VICTOR FETTER
Emergency: VICTOR FETTER
Emergency Tel: (212) 971-6386
Facility Type: OTHER
Facility Owner:
Facility Address:

Old PBSNO: Not reported

GREYHOUND LINES, INC
525 ELEVENTH AVE
525 11TH AVE
NEW YORK, NY 10018

Inspector: Not reported
Insp Result: Not reported
Owner: GREYHOUND LINES, INC
Owner Tel: (214) 698-4673
Owner Subtype: Not reported
Mail Address: GREYHOUND LINES, INC
P O BOX 660362
DALLAS, TX 75266
RITA FELTON
(214) 698-4673

Inspect Date: Not reported
Federal ID: 86-0572343

Owner Type: Corporate/Commercial

Owner Mark: First Owner
Certify Date: 07/07/1997
Total Capacity (Gal): 157700

Expiration: 07/07/1997

CBS Registration Num :
SPDES Number:

Not reported
Not reported
Not reported

Lat/Long :
County Facility:
Facility Phone :
Num of Active Tanks :
Facility Owner:
Facility Address:

6201
(212) 971-6386
13
GREYHOUND LINES, INC
P O BOX 660362

DALLAS, TX 75266
(214) 698-4673

Owner Phone:
Facility Status:
Certificate Needs Printed :
Renewal Printed :
Pre-printed Renewal Form Last Printed :
Fiscal Amt For Registration Fee Pbsrect:
Dt Ownership Transfer Occurr in Computer :
Facility Record Updated:

1
False
False
Not reported
True
05/31/1996
True

Map ID
Direction
Distance
Distance (ft.)
Elevation Site

MAP FINDINGS

Database(s) EDR ID Number
EPA ID Number

MOBIL OIL CORP SS QDL (Continued)

1000253419

Used Oil Recyc: No

Violation Status: No violations found

FINDS:

Other Pertinent Environmental Activity Identified at Site:

AIRS Facility System (AIRS/AFS)

Facility Registry System (FRS)

Resource Conservation and Recovery Act Information system (RCRAINFO)

LTANKS:

Spill Number:	9905507	Region of Spill:	2
Facility Contact:	MARCO	Facility Tele:	Not reported
Investigator:	O'DOWD	SWIS:	62
Caller Name:	Not reported	Caller Agency:	Not reported
Caller Phone:	Not reported	Caller Extension:	Not reported
Notifier Name:	Not reported	Notifier Agency:	Not reported
Notifier Phone:	Not reported	Notifier Extension:	Not reported
Spiller Contact:	MARCO	Spiller Phone:	Not reported
Spiller:	MOBIL		
Spiller Address:	561 11 AVE MANHATTAN, NY		
Spill Class:	Known release that creates potential for fire or hazard. DEC Response. Willing Responsible Party. Corrective action taken.		
Spill Closed Dt:	Not reported		
Spill Cause:	Tank Test Failure	Resource Affected:	On Land
Water Affected:	Not reported	Spill Source:	Gas Station
Spill Notifier:	Tank Tester	PBS Number:	Not reported
Spill Date:	08/06/1999 13:30	Reported to Dept:	08/06/1999 13:48
Cleanup Ceased:	Not reported		
Last Inspection:	Not reported		
Cleanup Meets Standard:	False		
Recommended Penalty:	No Penalty		
Spiller Cleanup Date:	Not reported		
Enforcement Date:	Not reported		
Investigation Complete:	Not reported		
UST Involvement:	True		
Spill Record Last Update:	08/09/1999		
Is Updated:	False		
Corrective Action Plan Submitted:	Not reported		
Date Spill Entered In Computer Data File:	08/06/1999		
Date Region Sent Summary to Central Office:	Not reported		
Tank Test:			
PBS Number:	Not reported		
Tank Number:	Not reported		
Test Method:	Petro-Tite		
Capacity of Failed Tank:	4000		
Leak Rate Failed Tank:	0.00		
Gross Leak Rate:	Not reported		
Material:			
Material Class Type:	1		
Quantity Spilled:	0		
Units:	Gallons		
Unknown Qty Spilled:	No		
Quantity Recovered:	0		
Unknown Qty Recovered:	False		
Material:	GASOLINE		
Class Type:	Petroleum		

Map ID
Direction
Distance
Distance (ft.)
Elevation

MAP FINDINGS

MOBIL OIL CORP SS QDL (Continued)

EDR ID Number
EPA ID Number

Database(s)

1000253419

PBS Number:	2-157937	CBS Number:	Not reported
SPDES Number:	Not reported	SWIS ID:	6201
Operator:	BILL HARAJLI (212) 563-0199		
Emergency Contact:	MOBIL OIL CORP. (800) 662-4567		
Total Tanks:	5		
Owner:	EXXONMOBIL OIL CORPORATION 3225 GALLOWS RD. FAIRFAX, VA 22037 (703) 849-5862		
Owner Type:	Corporate/Commercial		
Owner Mark:	First Owner		
Owner Subtype:	Mobil Oil Company		
Mailing Address:	EXXONMOBIL OIL CORP ATTN: NORMA E. HILL P. O. BOX 142667 AUSTIN, TX 78714 (800) 800-4133		
Tank Status:	Closed - Removed	Install Date:	12/01/1962
Capacity (gals):	550	Product Stored:	NOS 1,2, OR 4 FUEL OIL
Tank Location:	UNDERGROUND	Pipe Internal:	Not reported
Tank Id:	002	Pipe Type:	GALVANIZED STEEL
Tank Type:	Steel/carbon steel		
Tank Internal:	Not reported		
Pipe Location:	2		
Tank External:	Not reported		
Missing Data for Tank:	Minor Data Missing		
Pipe External:	Not reported		
Second Containment:	NONE		
Leak Detection:	NONE		
Overfill Prot:	3	Dispenser:	Gravity
Date Tested:	Not reported	Next Test Date:	Not reported
Date Closed:	11/01/1986	Test Method:	Not reported
Deleted:	False	Updated:	True
Dead Letter:	False	Owner Screen:	No data missing
FAMT:	Fiscal amount for registration fee is correct		
Total Capacity:	20000	Renewal Date:	08/12/1997
Tank Screen:	No data missing	Federal ID:	Not reported
Renew Flag:	Renwal has not been printed	Facility Screen:	No data missing
Certification Flag:	False	Certification Date:	10/29/1999
Old PBS Number:	Not reported	Expiration Date:	10/29/2002
Inspected Date:	Not reported	Inspector:	Not reported
Inspection Result:	Not reported		
Lat/long:	Not reported		
Facility Type:	RETAIL GASOLINE SALES		
Town or City:	NEW YORK CITY		
Town or City Code:	01		
County Code:	62		
Region:	2		
PBS Number:	2-157937	CBS Number:	Not reported
SPDES Number:	Not reported	SWIS ID:	6201
Operator:	BILL HARAJLI (212) 563-0199		
Emergency Contact:	MOBIL OIL CORP.		

Map ID
Direction
Distance
Distance (ft.)
Elevation

Site

MAP FINDINGS

Database(s)

EDR ID Number
EPA ID Number

MOBIL OIL CORP SS QDL (Continued)

1000253419

Owner Type:	Corporate/Commercial		
Owner Mark:	First Owner		
Owner Subtype:	Mobil Oil Company		
Mailing Address:	EXXONMOBIL OIL CORP		
	ATTN: NORMA E. HILL		
	P. O. BOX 142667		
	AUSTIN, TX 78714		
	(800) 800-4133		
Tank Status:	Closed - Removed	Install Date:	12/01/1962
Capacity (gals):	550	Product Stored:	UNLEADED GASOLINE
Tank Location:	UNDERGROUND	Pipe Internal:	Not reported
Tank Id:	004	Pipe Type:	GALVANIZED STEEL
Tank Type:	Steel/carbon steel		
Tank Internal:	Not reported		
Pipe Location:	2		
Tank External:	Not reported		
Missing Data for Tank:	Minor Data Missing		
Pipe External:	Not reported		
Second Containment:	NONE		
Leak Detection:	NONE		
Overfill Prot:	2	Dispenser:	Suction
Date Tested:	Not reported	Next Test Date:	Not reported
Date Closed:	11/01/1986	Test Method:	Not reported
Deleted:	False	Updated:	True
Dead Letter:	False	Owner Screen:	No data missing
FAMT:	Fiscal amount for registration fee is correct		
Total Capacity:	20000	Renewal Date:	08/12/1997
Tank Screen:	No data missing	Federal ID:	Not reported
Renew Flag:	Renwal has not been printed	Facility Screen:	No data missing
Certification Flag:	False	Certification Date:	10/29/1999
Old PBS Number:	Not reported	Expiration Date:	10/29/2002
Inspected Date:	Not reported	Inspector:	Not reported
Inspection Result:	Not reported		
Lat/long:	Not reported		
Facility Type:	RETAIL GASOLINE SALES		
Town or City:	NEW YORK CITY		
Town or City Code:	01		
County Code:	62		
Region:	2		
PBS Number:	2-157937	CBS Number:	Not reported
SPDES Number:	Not reported	SWIS ID:	6201
Operator:	BILL HARAJLI		
	(212) 563-0199		
Emergency Contact:	MOBIL OIL CORP.		
	(800) 662-4567		
Total Tanks:	5		
Owner:	EXXONMOBIL OIL CORPORATION		
	3225 GALLOWS RD.		
	FAIRFAX, VA 22037		
	(703) 849-5862		
Owner Type:	Corporate/Commercial		
Owner Mark:	First Owner		
Owner Subtype:	Mobil Oil Company		
Mailing Address:	EXXONMOBIL OIL CORP		
	ATTN: NORMA E. HILL		
	P. O. BOX 142667		

Map ID
Direction
Distance
Distance (ft.)
Elevation Site

MAP FINDINGS

Database(s) EDR ID Number
EPA ID Number

MOBIL S/S (Continued)

S100168133

Spill Cause: Tank Test Failure
Water Affected: Not reported
Spill Notifier: Responsible Party
Spill Date: 12/05/1990 13:30
Cleanup Ceased: Not reported
Last Inspection: Not reported
Cleanup Meets Standard: False
Recommended Penalty: No Penalty
Spiller Cleanup Date: Not reported
Enforcement Date: Not reported
Investigation Complete: Not reported
UST Involvement: True
Spill Record Last Update: 11/06/2000
Is Updated: False
Corrective Action Plan Submitted: Not reported
Date Spill Entered In Computer Data File: 12/12/1990
Date Region Sent Summary to Central Office: Not reported
Tank Test:
PBS Number: Not reported
Tank Number: Not reported
Test Method: Not reported
Capacity of Failed Tank: 0
Leak Rate Failed Tank: 0.00
Gross Leak Rate: Not reported
Material:
Material Class Type: 1
Quantity Spilled: 0
Units: Gallons
Unknown Qty Spilled: No
Quantity Recovered: 0
Unknown Qty Recovered: True
Material: GASOLINE
Class Type: Petroleum
Chem Abstract Service Number: GASOLINE
Last Date: 09/29/1994
Num Times Material Entry In File: 21329
DEC Remarks: reassigned from Sullivan to Sigona on 11/6/00
Spill Cause: LINE TEST, FAILED PETRO TITE, LEAK RATE -.26GPH, GASSERVICE TO REPAIR
RETEST, TONY KHOURY FIELD ENGINEER) 516-239-0266.

E18
East
< 1/8
573
Higher

MOBIL GAS STATION
561 11TH AVE
NEW YORK, NY

LTANKS S103824901
N/A

Site 3 of 6 in cluster E

LTANKS:

Spill Number: 9900078
Facility Contact: Not reported
Investigator: SIGONA
Caller Name: Not reported
Caller Phone: Not reported
Notifier Name: Not reported
Notifier Phone: Not reported
Spiller Contact: MIKE MEOLA
Spiller: EXXONMOBIL CORP
Spiller Address: 464 DOUGHTY BLVD.
INWOOD, NY 11096
Region of Spill: 2
Facility Tele: Not reported
SWIS: 62
Caller Agency: Not reported
Caller Extension: Not reported
Notifier Agency: Not reported
Notifier Extension: Not reported
Spiller Phone: Not reported

Map ID
Direction
Distance
Distance (ft.)
Elevation Site

MAP FINDINGS

Database(s) EDR ID Number
EPA ID Number

523 11TH AV/GREYHOUND BUS (Continued)

S101340929

Spill Class: Known release that creates potential for fire or hazard. DEC Response.
Willing Responsible Party. Corrective action taken.

Spill Closed Dt: Not reported

Spill Cause: Tank Failure Resource Affected: Groundwater

Water Affected: Not reported Spill Source: Non Major Facility > 1,100 gallons

Spill Notifier: Other PBS Number: Not reported

Spill Date: 08/02/1989 12:10 Reported to Dept: 08/02/1989 12:33

Cleanup Ceased: Not reported

Last Inspection: Not reported

Cleanup Meets Standard: False

Recommended Penalty: No Penalty

Spiller Cleanup Date: Not reported

Enforcement Date: Not reported

Investigation Complete: Not reported

UST Involvement: False

Spill Record Last Update: 12/28/2000

Is Updated: False

Corrective Action Plan Submitted: Not reported

Date Spill Entered In Computer Data File: 08/03/1989

Date Region Sent Summary to Central Office: Not reported

Tank Test:

PBS Number: Not reported

Tank Number: Not reported

Test Method: Not reported

Capacity of Failed Tank: Not reported

Leak Rate Failed Tank: Not reported

Gross Leak Rate: Not reported

Material:

Material Class Type: 1

Quantity Spilled: 500

Units: Pounds

Unknown Qty Spilled: 500

Quantity Recovered: 0

Unknown Qty Recovered: False

Material: UNKNOWN PETROLEUM

Class Type: Petroleum

Chem Abstract Service Number: UNKNOWN PETROLEUM

Last Date: 09/29/1994

Num Times Material Entry In File: 16414

Material Class Type: 1

Quantity Spilled: 0

Units: Pounds

Unknown Qty Spilled: No

Quantity Recovered: 0

Unknown Qty Recovered: False

Material: MOTOR OIL

Class Type: Petroleum

Chem Abstract Service Number: MOTOR OIL

Last Date: 07/28/1994

Num Times Material Entry In File: 508

DEC Remarks: 01/13/95: SPILL REASSIGNED FROM SIGONA TO ZHITOMIRSKY ON 01/13/95. TRA
NSFERED FROM HALE TO TIBBE ON 12/28/00. INVESTIGATION ONGOING.

Spill Cause: CONTAINED IN CLAY SOIL. OIL IN GROUNDWATER WINSTON CONTRACTOR HIRED TO P
UMP OIL OUT OF THE CONTAMINATION. FACILITY SOLD TO MATA/NYCTA)

Map ID
Direction
Distance
Distance (ft.)
Elevation

MAP FINDINGS

NEW YORK TELEPHONE (Continued)

EDR ID Number
EPA ID Number

Database(s)

U001831391

PBS AST:

PBS Number:	2-044563	CBS Number:	Not reported
SPDES Number:	Not reported	SWIS Code:	6201
Federal ID:	Not reported	Previous PBS#:	Not reported
Facility Status:	1 - Active PBS facility, i.e. total capacity of the PBS tanks is greater than 1,100 gallons, regardless if Subpart 360-14 tanks exist or not at the facility.		
Facility Type:	OTHER		
Owner Type:	Corporate/Commercial		
Owner Sub Type:	New York Telephone		
Owner:	BELL ATLANTIC 221 EAST 37TH STREET NEW YORK, NY 10016		
Owner Phone:	(800) 386-9639		
Facility Phone:	(800) 696-3973		
Operator:	BELL ATLANTIC		
Emergency Name:	BELL ATLANTIC		
Emergency Phone:	(800) 386-9639		
Total Tanks:	2		
Total Capacity:	5000		
Tank ID:	002		
Capacity (Gal):	2500		
Missing Data for Tank :	No data missing		
Tank Location:	ABOVEGROUND ON SADDLES LEGS, STILTS, RACK, OR CRADLE		
Product Stored:	NOS 1,2, OR 4 FUEL OIL		
Tank Type:	Steel/carbon steel		
Install Date:	07/01/1998		
Tank Internal:	NONE		
Tank External:	PAINTED/ASPHALT COATING/NONE		
Tank Containment:	DOUBLED-WALLED TANK/NONE		
Pipe Type:	STEEL/IRON		
Pipe Location:	Aboveground		
Pipe Internal:	NONE		
Pipe External:	NONE/NONE		
Leak Detection:	INTERSTITIAL MONITORING/IN-TANK SYSTEM		
Overfill Protection:	High Level Alarm, Product Level Gauge		
Dispenser Method:	None		
Date Tested:	//	Next Test Date:	//
Date Closed:	//	Test Method:	Not reported
Updated:	True	Deleted:	False
Date Inspected:	Not reported	Inspector:	Not reported
Result of Inspection:	Not reported		
Mailing Name:	BELL ATLANTIC		
Mailing Address:	221 EAST 37TH STREET 4TH FLOOR NEW YORK, NY 10016		
Mailing Contact:	KETHLEEN TOBIN		
Mailing Telephone:	(212) 338-6731		
Owner Mark:	First Owner	Expiration Date:	12/30/2001
Certification Flag:	False	Certification Date:	06/04/1997
Renew Flag:	True	Renew Date:	08/08/2001
Lat/Long:	Not reported		
Dead Letter:	False		
Facility Screen:	No data missing		
Owner Screen:	No data missing		
Tank Screen:	No data missing		
Town or City:	NEW YORK CITY		
Town or City Code:	01		

Map ID
Direction
Distance
Distance (ft.)
Elevation

MAP FINDINGS

BELL ATLANTIC (Continued)

EDR ID Number
EPA ID Number

Database(s)

U001841980

County Code:	62		
Region:	2		
PBS Number:	2-601561	CBS Number:	Not reported
SPDES Number:	Not reported	SWIS ID:	6201
Operator:	BELL ATLANTIC (888) 696-3973		
Emergency Contact:	BELL ATLANTIC (800) 386-9639		
Total Tanks:	4		
Owner:	BELL ATLANTIC 221 E. 37TH ST, 4TH FLOOR NEW YORK, NY 10016 (800) 386-9639		
Owner Type:	Corporate/Commercial		
Owner Mark:	First Owner		
Owner Subtype:	Not reported		
Mailing Address:	BELL ATLANTIC ATTN: KATHLEEN TOBIN 221 EAST 37TH STREET, 4TH FLOOR NEW YORK, NY 10016 (212) 338-7881		
Tank Status:	In Service	Install Date:	09/01/1993
Capacity (gals):	2500	Product Stored:	UNLEADED GASOLINE
Tank Location:	UNDERGROUND	Pipe Internal:	NONE
Tank Id:	004	Pipe Type:	FIBERGLASS [FRP]
Tank Type:	Fiberglass reinforced plastic [FRP]		
Tank Internal:	FIBERGLASS LINER [FRP]		
Pipe Location:	Underground		
Tank External:	FIBERGLASS		
Missing Data for Tank:	No Missing Data		
Pipe External:	FIBERGLASS		
Second Containment:	DOUBLED-WALLED TANK		
Leak Detection:	INTERSTITIAL MONITORING/IN-TANK SYSTEM		
Overfill Prot:	High Level Alarm, Product Level Gauge	Dispenser:	Suction
Date Tested:	Not reported	Next Test Date:	Not reported
Date Closed:	Not reported	Test Method:	Not reported
Deleted:	False	Updated:	True
Dead Letter:	False	Owner Screen:	No data missing
FAMT:	Fiscal amount for registration fee is correct		
Total Capacity:	7775	Renewal Date:	Not reported
Tank Screen:	Minor data missing	Federal ID:	Not reported
Renew Flag:	Renwal has not been printed	Facility Screen:	No data missing
Certification Flag:	False	Certification Date:	08/05/1998
Old PBS Number:	Not reported	Expiration Date:	08/06/2003
Inspected Date:	Not reported	Inspector:	Not reported
Inspection Result:	Not reported		
Lat/long:	Not reported		
Facility Type:	UTILITY		
Town or City:	NEW YORK CITY		
Town or City Code:	01		
County Code:	62		
Region:	2		
PBS Number:	2-601561	CBS Number:	Not reported
SPDES Number:	Not reported	SWIS ID:	6201
Operator:	BELL ATLANTIC		

Map ID
Direction
Distance
Distance (ft.)
Elevation Site

MAP FINDINGS

Database(s)

EDR ID Number
EPA ID Number

BELL ATLANTIC (Continued)

U001841980

221 E. 37TH ST, 4TH FLOOR
NEW YORK, NY 10016
Owner Phone: (800) 386-9639
Facility Phone: (888) 696-3973
Operator: BELL ATLANTIC
Emergency Name: BELL ATLANTIC
Emergency Phone: (800) 386-9639
Total Tanks: 4
Total Capacity: 7775
Tank ID: 006
Capacity (Gal): 275
Missing Data for Tank : Minor data missing
Tank Location: ABOVEGROUND ON SADDLES LEGS, STILTS, RACK, OR CRADLE
Product Stored: USED OIL
Tank Type: Stainless steel alloy
Install Date: 08/01/1993
Tank Internal: OTHER
Tank External: NONE/JACKETED
Tank Containment: NONE/DOUBLED-WALLED TANK
Pipe Type: STEEL/IRON
Pipe Location: Aboveground
Pipe Internal: NONE
Pipe External: NONE/NONE
Leak Detection: NONE/NONE
Overfill Protection: Product Level Gauge, Catch Basin
Dispenser Method: Not reported
Date Tested: / /
Date Closed: / /
Updated: True
Date Inspected: Not reported
Result of Inspection: Not reported
Mailing Name: BELL ATLANTIC
Mailing Address: 221 EAST 37TH STREET, 4TH FLOOR
NEW YORK, NY 10016
Mailing Contact: KATHLEEN TOBIN
Mailing Telephone: (212) 338-7881
Owner Mark: First Owner
Certification Flag: False
Renew Flag: False
Lat/Long: Not reported
Dead Letter: False
Facility Screen: No data missing
Owner Screen: No data missing
Tank Screen: Minor data missing
Town or City: NEW YORK CITY
Town or City Code: 01
County Code: 62
Region: 2
Fiscal Amount for Registration Fee is Correct: True
Next Test Date: / /
Test Method: Not reported
Deleted: False
Inspector: Not reported
Expiration Date: 08/06/2003
Certification Date: 08/05/1998
Renew Date: / /

E22 NEW YORK TELEPHONE CO
ENE 604 W 43RD ST
< 1/8 NEW YORK, NY 10036
612
Higher Site 6 of 6 in cluster E

RCRIS-SQG 1000791572
FINDS NYD987030855

Map ID
Direction
Distance
Distance (ft.)
Elevation

MAP FINDINGS

CONSULATE GENERAL OF P.R.CHINA (Continued)

EDR ID Number
EPA ID Number

Database(s)

U002034235

Date Tested:	Not reported	Next Test Date:	Not reported
Date Closed:	Not reported	Test Method:	Not reported
Deleted:	False	Updated:	True
Dead Letter:	False	Owner Screen:	Minor data missing
FAMT:	Fiscal amount for registration fee is correct		
Total Capacity:	20000	Renewal Date:	06/07/1999
Tank Screen:	Minor data missing	Federal ID:	Not reported
Renew Flag:	Renwal has not been printed	Facility Screen:	No data missing
Certification Flag:	False	Certification Date:	07/30/1999
Old PBS Number:	Not reported	Expiration Date:	06/13/2004
Inspected Date:	Not reported	Inspector:	Not reported
Inspection Result:	Not reported		
Lat/long:	Not reported		
Facility Type:	OTHER		
Town or City:	NEW YORK CITY		
Town or City Code:	01		
County Code:	62		
Region:	2		
PBS Number:	2-601887	CBS Number:	Not reported
SPDES Number:	Not reported	SWIS ID:	6201
Operator:	YANG, JING PING (212) 868-7752		
Emergency Contact:	LI, ZHIEN JIANG (212) 330-7401		
Total Tanks:	2		
Owner:	FOREIN MIN. OF P.R. OF CHINA 520 12TH AVE NY, NY 10036 (212) 330-7401		
Owner Type:	Not reported		
Owner Mark:	First Owner		
Owner Subtype:	Not reported		
Mailing Address:	CONSULATE GEN. OF PEOPLES REPUBLIC OF CHINA ATTN: LI,ZHEN JIANG 520 12TH AVE NY, NY 10036 (212) 330-7401		
Tank Status:	In Service	Install Date:	Not reported
Capacity (gals):	10000	Product Stored:	NOS 5 OR 6 FUEL OIL
Tank Location:	UNDERGROUND	Pipe Internal:	Not reported
Tank Id:	002	Pipe Type:	STEEL/IRON
Tank Type:	Steel/carbon steel		
Tank Internal:	NONE		
Pipe Location:	Underground		
Tank External:	NONE/NONE		
Missing Data for Tank:	Minor Data Missing		
Pipe External:	Not reported		
Second Containment:	Not reported		
Leak Detection:	Not reported		
Overfill Prot:	High Level Alarm, Product Level Gauge	Dispenser:	Suction
Date Tested:	Not reported	Next Test Date:	Not reported
Date Closed:	Not reported	Test Method:	Not reported
Deleted:	False	Updated:	True
Dead Letter:	False	Owner Screen:	Minor data missing
FAMT:	Fiscal amount for registration fee is correct		
Total Capacity:	20000	Renewal Date:	06/07/1999

Map ID
Direction
Distance
Distance (ft.)
Elevation

MAP FINDINGS

EDISON PARKING LOT (Continued)

1000990443

Capacity (gals):	550	Install Date:	Not reported
Tank Location:	UNDERGROUND	Product Stored:	LEADED GASOLINE
Tank Id:	001	Pipe Internal:	NONE
Tank Type:	Steel/carbon steel	Pipe Type:	STEEL/IRON
Tank Internal:	NONE		
Pipe Location:	Underground		
Tank External:	NONE/NONE		
Missing Data for Tank:	No Missing Data		
Pipe External:	NONE/NONE		
Second Containment:	NONE/VAULT		
Leak Detection:	NONE/NONE		
Overfill Prot:	None	Dispenser:	Suction
Date Tested:	Not reported	Next Test Date:	Not reported
Date Closed:	05/01/1995	Test Method:	Not reported
Deleted:	False	Updated:	True
Dead Letter:	False	Owner Screen:	Minor data missing
FAMT:	Fiscal amount for registration fee is correct		
Total Capacity:	0	Renewal Date:	Not reported
Tank Screen:	0	Federal ID:	Not reported
Renew Flag:	Renwal has not been printed	Facility Screen:	No data missing
Certification Flag:	False	Certification Date:	Not reported
Old PBS Number:	Not reported	Expiration Date:	05/02/2000
Inspected Date:	Not reported	Inspector:	Not reported
Inspection Result:	Not reported		
Lat/long:	Not reported		
Facility Type:	OTHER		
Town or City:	NEW YORK CITY		
Town or City Code:	01		
County Code:	62		
Region:	2		
PBS Number:	2-602201	CBS Number:	Not reported
SPDES Number:	Not reported	SWIS ID:	6201
Operator:	BRIAN COLLINS (201) 643-2884		
Emergency Contact:	BRIAN COLLINS (201) 643-2884		
Total Tanks:	0		
Owner:	SILVERSTEIN PROPERTIES, INC. 521 FIFTH AVENUE NEW YORK, NY 10175 (212) 551-7300		
Owner Type:	Corporate/Commercial		
Owner Mark:	First Owner		
Owner Subtype:	Not reported		
Mailing Address:	ROSENMON & COLIN ATTN: MR. RICHARD G. LELAND 575 MADISON AVENUE NEW YORK, NY 10022 (212) 940-8700		
Tank Status:	Closed - Removed		
Capacity (gals):	550	Install Date:	Not reported
Tank Location:	UNDERGROUND	Product Stored:	LEADED GASOLINE
Tank Id:	002	Pipe Internal:	NONE
Tank Type:	Steel/carbon steel	Pipe Type:	STEEL/IRON
Tank Internal:	NONE		
Pipe Location:	Underground		

Map ID
Direction
Distance
Distance (ft.)
Elevation

MAP FINDINGS

EDISON PARKING LOT (Continued)

EDR ID Number
EPA ID Number

Database(s)

1000990443

Date Tested:	Not reported	Next Test Date:	Not reported
Date Closed:	05/01/1995	Test Method:	Not reported
Deleted:	False	Updated:	True
Dead Letter:	False	Owner Screen:	Minor data missing
FAMT:	Fiscal amount for registration fee is correct		
Total Capacity:	0	Renewal Date:	Not reported
Tank Screen:	0	Federal ID:	Not reported
Renew Flag:	Renwal has not been printed	Facility Screen:	No data missing
Certification Flag:	False	Certification Date:	Not reported
Old PBS Number:	Not reported	Expiration Date:	05/02/2000
Inspected Date:	Not reported	Inspector:	Not reported
Inspection Result:	Not reported		
Lat/long:	Not reported		
Facility Type:	OTHER		
Town or City:	NEW YORK CITY		
Town or City Code:	01		
County Code:	62		
Region:	2		
PBS Number:	2-602201	CBS Number:	Not reported
SPDES Number:	Not reported	SWIS ID:	6201
Operator:	BRIAN COLLINS (201) 643-2884		
Emergency Contact:	BRIAN COLLINS (201) 643-2884		
Total Tanks:	0		
Owner:	SILVERSTEIN PROPERTIES, INC. 521 FIFTH AVENUE NEW YORK, NY 10175 (212) 551-7300		
Owner Type:	Corporate/Commercial		
Owner Mark:	First Owner		
Owner Subtype:	Not reported		
Mailing Address:	ROSENMON & COLIN ATTN: MR. RICHARD G. LELAND 575 MADISON AVENUE NEW YORK, NY 10022 (212) 940-8700		
Tank Status:	Closed - Removed		
Capacity (gals):	550		
Tank Location:	UNDERGROUND		
Tank Id:	004	Install Date:	Not reported
Tank Type:	Steel/carbon steel	Product Stored:	LEADED GASOLINE
Tank Internal:	NONE	Pipe Internal:	NONE
Pipe Location:	Underground	Pipe Type:	STEEL/IRON
Tank External:	NONE/NONE		
Missing Data for Tank:	No Missing Data		
Pipe External:	NONE/NONE		
Second Containment:	NONE/VAULT		
Leak Detection:	NONE/NONE		
Overfill Prot:	None	Dispenser:	Suction
Date Tested:	Not reported	Next Test Date:	Not reported
Date Closed:	05/01/1995	Test Method:	Not reported
Deleted:	False	Updated:	True
Dead Letter:	False	Owner Screen:	Minor data missing
FAMT:	Fiscal amount for registration fee is correct		
Total Capacity:	0	Renewal Date:	Not reported

Map ID
Direction
Distance
Distance (ft.)
Elevation

MAP FINDINGS

EDISON PARKING LOT (Continued)

EDR ID Number
EPA ID Number

Database(s)

1000990443

Lat/long: Not reported
Facility Type: OTHER
Town or City: NEW YORK CITY
Town or City Code: 01
County Code: 62
Region: 2

This is the most recent NY PBS data for this site.
The NY PBS database contains 11 additional records for this site.
Please contact your EDR Account Executive for more information.

F25
WSW
1/8-1/4
752
Higher

SILVERSTEIN 42ND ASSOC.
500-516 12TH AVE
MANHATTAN, NY
Site 3 of 5 in cluster F

LTANKS S104275739
N/A

LTANKS:

Spill Number: 9504838
Facility Contact: Not reported
Investigator: MULQUEEN
Caller Name: Not reported
Caller Phone: Not reported
Notifier Name: Not reported
Notifier Phone: Not reported
Spiller Contact: Not reported
Spiller: ROSENMAN & COLIN
Spiller Address: 575 MADISON AVE
NEW YORK, NY 10022-2585

Region of Spill: 2
Facility Tele: Not reported
SWIS: 62
Caller Agency: Not reported
Caller Extension: Not reported
Notifier Agency: Not reported
Notifier Extension: Not reported
Spiller Phone: (212) 940-8700

Spill Class: Known release with minimal potential for fire or hazard. DEC Response.
Willing Responsible Party. Corrective action taken.

Spill Closed Dt: 07/03/1996
Spill Cause: Tank Failure
Water Affected: Not reported
Spill Notifier: Other
Spill Date: 07/20/1995 16:00

Resource Affected: On Land
Spill Source: Other Commercial/Industrial
PBS Number: Not reported
Reported to Dept: 07/20/1995 16:46

Cleanup Ceased: Not reported
Last Inspection: Not reported
Cleanup Meets Standard: False
Recommended Penalty: No Penalty
Spiller Cleanup Date: Not reported
Enforcement Date: Not reported
Investigation Complete: Not reported
UST Involvement: False
Spill Record Last Update: 07/03/1996
Is Updated: False
Corrective Action Plan Submitted: Not reported
Date Spill Entered In Computer Data File: 08/15/1995
Date Region Sent Summary to Central Office: Not reported

Tank Test:

PBS Number: Not reported
Tank Number: Not reported
Test Method: Not reported
Capacity of Failed Tank: Not reported
Leak Rate Failed Tank: Not reported
Gross Leak Rate: Not reported

Material:

Material Class Type: 1
Quantity Spilled: -1

Map ID
Direction
Distance
Distance (ft.)
Elevation Site

MAP FINDINGS

EDR ID Number
EPA ID Number
Database(s)

SILVERSTEIN PROPERTIES: YALE BUILDING (Continued)

U003065922

PBS UST:

PBS Number: 2-602646 CBS Number: Not reported
SPDES Number: Not reported SWIS ID: 6201
Operator: JACK PIERSON
(212) 695-4463

Emergency Contact: JACK PIERSON
(212) 695-4463

Total Tanks: 0
Owner: SILVERSTEIN PROPERTIES

521 FIFTH AVENUE
NEW YORK, NY 10175
(212) 551-7346

Owner Type: Corporate/Commercial

Owner Mark: First Owner

Owner Subtype: Not reported

Mailing Address: SILVERSTEIN PROPERTIES
ATTN: WILLIAM R. DACUNTO, RPA
521 FIFTH AVENUE
NEW YORK, NY 10175
(212) 551-7346

Tank Status: Closed - Removed

Capacity (gals): 550

Tank Location: UNDERGROUND

Tank Id: 001

Tank Type: Steel/carbon steel

Tank Internal: NONE

Pipe Location: Aboveground

Tank External: NONE/SACRIFICIAL ANODE

Missing Data for Tank: No Missing Data

Pipe External: NONE/NONE

Second Containment: NONE/NONE

Leak Detection: NONE/NONE

Overfill Prot: None

Date Tested: Not reported

Date Closed: 03/01/1996

Deleted: False

Dead Letter: False

FAMT: Fiscal amount for registration fee is correct

Total Capacity: 0

Tank Screen: 0

Renew Flag: Renewal has not been printed

Certification Flag: False

Old PBS Number: Not reported

Inspected Date: Not reported

Inspection Result: Not reported

Lat/long: Not reported

Facility Type: TRUCKING/TRANSPORTATION

Town or City: NEW YORK CITY

Town or City Code: 01

County Code: 62

Region: 2

Install Date: 12/01/1964

Product Stored: DIESEL

Pipe Internal: NONE

Pipe Type: NONE

Dispenser: Suction

Next Test Date: Not reported

Test Method: Not reported

Updated: True

Owner Screen: Minor data missing

Renewal Date: Not reported

Federal ID: Not reported

Facility Screen: No data missing

Certification Date: Not reported

Expiration Date: 03/28/2001

Inspector: Not reported

PBS Number: 2-602646
SPDES Number: Not reported
Operator: JACK PIERSON
(212) 695-4463
Emergency Contact: JACK PIERSON

CBS Number: Not reported
SWIS ID: 6201

Map ID
Direction
Distance
Distance (ft.)
Elevation

MAP FINDINGS

SILVERSTEIN PROPERTIES: YALE BUILDING (Continued)

EDR ID Number
EPA ID Number

Database(s)

U003065922

Owner Type:	Corporate/Commercial		
Owner Mark:	First Owner		
Owner Subtype:	Not reported		
Mailing Address:	SILVERSTEIN PROPERTIES ATTN: WILLIAM R. DACUNTO, RPA 521 FIFTH AVENUE NEW YORK, NY 10175 (212) 551-7346		
Tank Status:	Closed - Removed		
Capacity (gals):	550		
Tank Location:	UNDERGROUND		
Tank Id:	003	Install Date:	12/01/1964
Tank Type:	Steel/carbon steel	Product Stored:	DIESEL
Tank Internal:	NONE	Pipe Internal:	NONE
Pipe Location:	Aboveground	Pipe Type:	NONE
Tank External:	NONE/SACRIFICIAL ANODE		
Missing Data for Tank:	No Missing Data		
Pipe External:	NONE/NONE		
Second Containment:	NONE/NONE		
Leak Detection:	NONE/NONE		
Overfill Prot:	None	Dispenser:	Suction
Date Tested:	Not reported	Next Test Date:	Not reported
Date Closed:	03/01/1996	Test Method:	Not reported
Deleted:	False	Updated:	True
Dead Letter:	False	Owner Screen:	Minor data missing
FAMT:	Fiscal amount for registration fee is correct		
Total Capacity:	0	Renewal Date:	Not reported
Tank Screen:	0	Federal ID:	Not reported
Renew Flag:	Renwal has not been printed	Facility Screen:	No data missing
Certification Flag:	False	Certification Date:	Not reported
Old PBS Number:	Not reported	Expiration Date:	03/28/2001
Inspected Date:	Not reported	Inspector:	Not reported
Inspection Result:	Not reported		
Lat/long:	Not reported		
Facility Type:	TRUCKING/TRANSPORTATION		
Town or City:	NEW YORK CITY		
Town or City Code:	01		
County Code:	62		
Region:	2		
PBS Number:	2-602646	CBS Number:	Not reported
SPDES Number:	Not reported	SWIS ID:	6201
Operator:	JACK PIERSON (212) 695-4463		
Emergency Contact:	JACK PIERSON (212) 695-4463		
Total Tanks:	0		
Owner:	SILVERSTEIN PROPERTIES 521 FIFTH AVENUE NEW YORK, NY 10175 (212) 551-7346		
Owner Type:	Corporate/Commercial		
Owner Mark:	First Owner		
Owner Subtype:	Not reported		
Mailing Address:	SILVERSTEIN PROPERTIES ATTN: WILLIAM R. DACUNTO, RPA 521 FIFTH AVENUE		

Map ID
Direction
Distance
Distance (ft.)
Elevation

MAP FINDINGS

Site

Database(s)

EDR ID Number
EPA ID Number

SILVERSTEIN PROPERTIES: YALE BUILDING (Continued)

U003065922

Tank Type:	Steel/carbon steel	Product Stored:	DIESEL
Tank Internal:	NONE	Pipe Internal:	NONE
Pipe Location:	Aboveground	Pipe Type:	NONE
Tank External:	NONE/SACRIFICIAL ANODE		
Missing Data for Tank:	No Missing Data		
Pipe External:	NONE/NONE		
Second Containment:	NONE/NONE		
Leak Detection:	NONE/NONE		
Overfill Prot:	None	Dispenser:	Suction
Date Tested:	Not reported	Next Test Date:	Not reported
Date Closed:	03/01/1996	Test Method:	Not reported
Deleted:	False	Updated:	True
Dead Letter:	False	Owner Screen:	Minor data missing
FAMT:	Fiscal amount for registration fee is correct		
Total Capacity:	0	Renewal Date:	Not reported
Tank Screen:	0	Federal ID:	Not reported
Renew Flag:	Renwal has not been printed	Facility Screen:	No data missing
Certification Flag:	False	Certification Date:	Not reported
Old PBS Number:	Not reported	Expiration Date:	03/28/2001
Inspected Date:	Not reported	Inspector:	Not reported
Inspection Result:	Not reported		
Lat/long:	Not reported		
Facility Type:	TRUCKING/TRANSPORTATION		
Town or City:	NEW YORK CITY		
Town or City Code:	01		
County Code:	62		
Region:	2		

This is the most recent NY PBS data for this site.
The NY PBS database contains 9 additional records for this site.
Please contact your EDR Account Executive for more information.

28
SE
1/8-1/4
815
Higher

CON EDISON - WEST 42ND ST SUB
571 W 41ST ST
NEW YORK, NY 10036

FINDS 1000833493
RCRIS-LQG NYD987023892

RCRIS:

Owner: CONSOLIDATED EDISON
(212) 555-1212

Contact: ROBERT KEEGAN
(212) 460-4833

Record Date: 12/16/1992

Classification: Large Quantity Generator, Small Quantity Generator

Used Oil Recyc: No

Violation Status: No violations found

NY MANIFEST

Additional detail is available in NY MANIFEST. Please contact your EDR Account Executive for more information.

Map ID
Direction
Distance
Distance (ft.)
Elevation

MAP FINDINGS

CIRCLE LINE (Continued)

EDR ID Number
EPA ID Number

Database(s)

1000871471

RCRIS:

Owner: CIRCLE LINE SIGHTSEEING
(212) 555-1212

Contact: DOUG FEDDER
(212) 630-8117

Record Date: 11/17/1993

Classification: Small Quantity Generator

Used Oil Recyc: No

Violation Status: No violations found

NY MANIFEST

Additional detail is available in NY MANIFEST. Please contact your EDR Account Executive for more information.

FINDS:

Other Pertinent Environmental Activity Identified at Site:

Facility Registry System (FRS)

Resource Conservation and Recovery Act Information system (RCRAINFO)

G32
ENE
1/8-1/4
923
Higher

DEMARCO JOSEPH E
595 11TH AVE
NEW YORK, NY 10036

RCRIS-SQG
FINDS

1000554867
NYD986973568

Site 2 of 2 in cluster G

RCRIS:

Owner: JOSEPH E DEMARCO
(212) 315-3350

Contact: JOSEPH E DEMARCO
(212) 315-3350

Record Date: 10/15/1991

Classification: Conditionally Exempt Small Quantity Generator, Hazardous Waste Transporter

Used Oil Recyc: No

Violation Status: No violations found

NY MANIFEST

Additional detail is available in NY MANIFEST. Please contact your EDR Account Executive for more information.

FINDS:

Other Pertinent Environmental Activity Identified at Site:

Facility Registry System (FRS)

Resource Conservation and Recovery Act Information system (RCRAINFO)

H33
East
1/8-1/4
950
Higher

RIVERBANK WEST
560 WEST 43RD STREET
NEW YORK, NY 10019

UST U001840846
N/A

Site 1 of 2 in cluster H

PBS UST:

PBS Number: 2-477419

SPDES Number: Not reported

Operator: MARNI BERK
(212) 629-5990

Emergency Contact: SCOTT WARSHAW
(212) 265-5900

Total Tanks: 2

CBS Number: Not reported

SWIS ID: 6201

Map ID
Direction
Distance
Distance (ft.)
Elevation

MAP FINDINGS

RIVERBANK WEST (Continued)

EDR ID Number
EPA ID Number

Database(s)

U001840846

Owner Subtype: Not reported
Mailing Address: MANHATTAN PACIFIC MGNT CO, INC.
ATTN: SCOTT WARSHAW
142 WEST 57TH STREET - 15TH FL
NEW YORK, NY 10019
(212) 265-5990
Tank Status: In Service
Capacity (gals): 15000
Tank Location: UNDERGROUND
Tank Id: 002
Tank Type: Fiberglass reinforced plastic [FRP]
Tank Internal: Not reported
Pipe Location: 1
Tank External: Not reported
Missing Data for Tank: Minor Data Missing
Pipe External: Not reported
Second Containment: NONE
Leak Detection: NONE
Overfill Prot: Product Level Gauge
Date Tested: Not reported
Date Closed: Not reported
Deleted: False
Dead Letter: False
FAMT: Fiscal amount for registration fee is correct
Total Capacity: 30000
Tank Screen: Minor data missing
Renew Flag: Renewal has not been printed
Certification Flag: False
Old PBS Number: Not reported
Inspected Date: Not reported
Inspection Result: Not reported
Lat/long: Not reported
Facility Type: APARTMENT BUILDING
Town or City: NEW YORK CITY
Town or City Code: 01
County Code: 62
Region: 2
Install Date: 08/01/1986
Product Stored: NOS 1,2, OR 4 FUEL OIL
Pipe Internal: Not reported
Pipe Type: STEEL/IRON
Dispenser: Suction
Next Test Date: 08/01/2001
Test Method: Not reported
Updated: False
Owner Screen: No data missing
Renewal Date: 08/12/1999
Federal ID: Not reported
Facility Screen: No data missing
Certification Date: 10/29/1999
Expiration Date: 09/25/2004
Inspector: Not reported

I34
NE
1/8-1/4
1034
Higher

612 W 45TH ST/UPS
612 W 45TH ST
NYC, NY
Site 1 of 6 in cluster I

LTANKS S102671711
N/A

LTANKS:

Spill Number: 9104075
Facility Contact: Not reported
Investigator: SULLIVAN
Caller Name: Not reported
Caller Phone: Not reported
Notifier Name: Not reported
Notifier Phone: Not reported
Spiller Contact: Not reported
Spiller: UPS
Spiller Address: 643 W 43RD ST
NY, NY 10036
Spill Class: Known release that creates a file or hazard. (Highly Improbable)
Spill Closed Dt: Not reported
Spill Cause: Tank Overfill
Region of Spill: 2
Facility Tele: Not reported
SWIS: 62
Caller Agency: Not reported
Caller Extension: Not reported
Notifier Agency: Not reported
Notifier Extension: Not reported
Spiller Phone: Not reported
Resource Affected: On Land

Map ID
Direction
Distance
Distance (ft.)
Elevation Site

MAP FINDINGS

Database(s) EDR ID Number
EPA ID Number

UNITED PARCEL SERVICE (Continued)

U001330111

Owner Mark:	First Owner	
Owner Subtype:	Not reported	
Mailing Address:	UNITED PARCEL SERVICE ATTN: FACILITY ENGINEER 643 WEST 43RD STREET NEW YORK, NY 10036 (212) 631-6446	
Tank Status:	In Service	
Capacity (gals):	4000	
Tank Location:	UNDERGROUND	
Tank Id:	001	Install Date: 01/01/1992
Tank Type:	Steel/carbon steel	Product Stored: UNLEADED GASOLINE
Tank Internal:	NONE	Pipe Internal: FIBERGLASS LINER [FRP]
Pipe Location:	Underground	Pipe Type: FIBERGLASS [FRP]
Tank External:	SACRIFICIAL ANODE	
Missing Data for Tank:	No Missing Data	
Pipe External:	FIBERGLASS	
Second Containment:	DOUBLED-WALLED TANK	
Leak Detection:	INTERSTITIAL MONITORING	
Overfill Prot:	High Level Alarm	Dispenser: Submersible
Date Tested:	04/01/1999	Next Test Date: Not reported
Date Closed:	Not reported	Test Method: TANKOLOGY [VACUTECT]
Deleted:	False	Updated: True
Dead Letter:	False	Owner Screen: Minor data missing
FAMT:	Fiscal amount for registration fee is correct	
Total Capacity:	8000	Renewal Date: 01/02/1998
Tank Screen:	No data missing	Federal ID: Not reported
Renew Flag:	Renwal has not been printed	Facility Screen: No data missing
Certification Flag:	False	Certification Date: 06/25/1999
Old PBS Number:	Not reported	Expiration Date: 03/31/2003
Inspected Date:	Not reported	Inspector: Not reported
Inspection Result:	Not reported	
Lat/long:	Not reported	
Facility Type:	TRUCKING/TRANSPORTATION	
Town or City:	NEW YORK CITY	
Town or City Code:	01	
County Code:	62	
Region:	2	
PBS Number:	2-601418	CBS Number: Not reported
SPDES Number:	Not reported	SWIS ID: 6201
Operator:	TOM SAVAGE (212) 631-6446	
Emergency Contact:	PAUL MCDONALD (212) 631-6444	
Total Tanks:	2	
Owner:	NUBEE INC. 643 WEST 43RD STREET NEW YORK, NY 10036 (212) 631-6446	
Owner Type:	Not reported	
Owner Mark:	First Owner	
Owner Subtype:	Not reported	
Mailing Address:	UNITED PARCEL SERVICE ATTN: FACILITY ENGINEER 643 WEST 43RD STREET NEW YORK, NY 10036	

Map ID
Direction
Distance
Distance (ft.)
Elevation

MAP FINDINGS

TRAILWAYS INC (Continued)

EDR ID Number
EPA ID Number

Database(s)

1000254768

FINDS:

Other Pertinent Environmental Activity Identified at Site:

Facility Registry System (FRS)

Resource Conservation and Recovery Act Information system (RCRAINFO)

H37
East
1/8-1/4
1036
Higher

MERCHANDISING WORKSHOP INC
550 W 43RD ST
NY, NY 10036

UST U000404667
N/A

Site 2 of 2 in cluster H

PBS UST:

PBS Number: 2-370258

CBS Number: Not reported

SPDES Number: Not reported

SWIS ID: 6201

Operator: BARNEY GORGONE
(212) 239-4646

Emergency Contact: NORMAN ALSHOOLER PRESIDENT
(212) 490-1046

Total Tanks: 1

Owner: MERCHANDISING WORKSHOP INC
550 W 43RD ST
NY, NY 10036
(212) 239-4646

Owner Type: Corporate/Commercial

Owner Mark: First Owner

Owner Subtype: Not reported

Mailing Address: MERCHANDISING WORKSHOP INC
550 W 43RD ST
NY, NY 10036
(212) 239-4646

Tank Status: In Service

Capacity (gals): 7500

Tank Location: UNDERGROUND, VAULTED, WITH ACCESS

Tank Id: 001

Install Date: Not reported

Tank Type: Steel/carbon steel

Product Stored: NOS 1,2, OR 4 FUEL OIL

Tank Internal: Not reported

Pipe Internal: Not reported

Pipe Location: 1

Pipe Type: STEEL/IRON

Tank External: Not reported

Missing Data for Tank: Minor Data Missing

Pipe External: Not reported

Second Containment: VAULT

Leak Detection: NONE

Overfill Prot: Product Level Gauge

Dispenser: Suction

Date Tested: Not reported

Next Test Date: Not reported

Date Closed: Not reported

Test Method: Not reported

Deleted: False

Updated: False

Dead Letter: False

Owner Screen: Minor data missing

FAMT: Fiscal amount for registration fee is correct

Total Capacity: 7500

Renewal Date: 12/02/1997

Tank Screen: Minor data missing

Federal ID: Not reported

Renew Flag: Renewal has not been printed

Facility Screen: No data missing

Certification Flag: False

Certification Date: 01/16/1998

Old PBS Number: Not reported

Expiration Date: 02/03/2003

Inspected Date: Not reported

Inspector: Not reported

Inspection Result: Not reported

Lat/long: Not reported

Facility Type: OTHER

Town or City: NEW YORK CITY

Map ID
Direction
Distance
Distance (ft.)
Elevation Site

MAP FINDINGS

Database(s) EDR ID Number
EPA ID Number

MERCEDES/BENZ MANHATTAN INC (Continued)

U003074760

Tank Type:	Steel/carbon steel	Product Stored:	DIESEL
Tank Internal:	Not reported	Pipe Internal:	Not reported
Pipe Location:	2	Pipe Type:	GALVANIZED STEEL
Tank External:	Not reported		
Missing Data for Tank:	Minor Data Missing		
Pipe External:	Not reported		
Second Containment:	VAULT		
Leak Detection:	NONE		
Overfill Prot:	Product Level Gauge	Dispenser:	Suction
Date Tested:	Not reported	Next Test Date:	Not reported
Date Closed:	Not reported	Test Method:	Not reported
Deleted:	False	Updated:	True
Dead Letter:	False	Owner Screen:	No data missing
FAMT:	Fiscal amount for registration fee is correct		
Total Capacity:	4500	Renewal Date:	09/29/1997
Tank Screen:	Minor data missing	Federal ID:	Not reported
Renew Flag:	Renwal has been printed	Facility Screen:	No data missing
Certification Flag:	False	Certification Date:	10/15/1999
Old PBS Number:	Not reported	Expiration Date:	12/14/2002
Inspected Date:	Not reported	Inspector:	Not reported
Inspection Result:	Not reported		
Lat/long:	Not reported		
Facility Type:	OTHER		
Town or City:	NEW YORK CITY		
Town or City Code:	01		
County Code:	62		
Region:	2		
PBS Number:	2-426962	CBS Number:	Not reported
SPDES Number:	Not reported	SWIS ID:	6201
Operator:	MR. STEPHAN ALTRICHTER (212) 629-1606		
Emergency Contact:	MR. MICHAEL KEENAN (212) 629-1600		
Total Tanks:	3		
Owner:	MERCEDES/BENZ MANHATTAN INC 536 WEST 41ST STREET NEW YORK, NY 10036 (212) 760-0600		
Owner Type:	Corporate/Commercial		
Owner Mark:	First Owner		
Owner Subtype:	Not reported		
Mailing Address:	MERCEDES/BENZ MANHATTAN INC ATTN: MR. THOM LOPEZ 536 WEST 41ST STREET NEW YORK, NY 10036 (212) 629-1612		
Tank Status:	Closed - Removed		
Capacity (gals):	1100		
Tank Location:	UNDERGROUND, VAULTED, WITH ACCESS		
Tank Id:	002	Install Date:	Not reported
Tank Type:	Steel/carbon steel	Product Stored:	OTHER
Tank Internal:	Not reported	Pipe Internal:	Not reported
Pipe Location:	2	Pipe Type:	GALVANIZED STEEL
Tank External:	Not reported		
Missing Data for Tank:	Minor Data Missing		
Pipe External:	Not reported		

Map ID
Direction
Distance
Distance (ft.)
Elevation Site

MAP FINDINGS

EDR ID Number
EPA ID Number

Database(s)

MERCEDES/BENZ MANHATTAN INC (Continued)

U003074760

Dead Letter:	False	Owner Screen:	No data missing
FAMT:	Fiscal amount for registration fee is correct		
Total Capacity:	4500	Renewal Date:	09/29/1997
Tank Screen:	Minor data missing	Federal ID:	Not reported
Renew Flag:	Renwal has been printed	Facility Screen:	No data missing
Certification Flag:	False	Certification Date:	10/15/1999
Old PBS Number:	Not reported	Expiration Date:	12/14/2002
Inspected Date:	Not reported	Inspector:	Not reported
Inspection Result:	Not reported		
Lat/Long:	Not reported		
Facility Type:	OTHER		
Town or City:	NEW YORK CITY		
Town or City Code:	01		
County Code:	62		
Region:	2		

PBS AST:

PBS Number:	2-426962	CBS Number:	Not reported
SPDES Number:	Not reported	SWIS Code:	6201
Federal ID:	Not reported	Previous PBS#:	Not reported
Facility Status:	1 - Active PBS facility, i.e. total capacity of the PBS tanks is greater than 1,100 gallons, regardless if Subpart 360-14 tanks exist or not at the facility.		

Facility Type: OTHER
Owner Type: Corporate/Commercial
Owner Sub Type: Not reported
Owner: MERCEDES/BENZ MANHATTAN INC
536 WEST 41ST STREET
NEW YORK, NY 10036

Owner Phone: (212) 760-0600
Facility Phone: (212) 629-1606
Operator: MR. STEPHAN ALTRICHTER
Emergency Name: MR. MICHAEL KEENAN
Emergency Phone: (212) 629-1600

Total Tanks: 3
Total Capacity: 4500
Tank ID: 001
Capacity (Gal): 2000
Missing Data for Tank : Minor data missing
Tank Location: ABOVEGROUND ON SADDLES LEGS, STILTS, RACK, OR CRADLE
Product Stored: OTHER
Tank Type: Steel/carbon steel
Install Date: 04/01/1991
Tank Internal: Not reported
Tank External: Not reported
Tank Containment: CONCRETE DIKE
Pipe Type: STEEL/IRON
Pipe Location: Not reported
Pipe Internal: Not reported
Pipe External: Not reported
Leak Detection: OTHER
Overfill Protection: Product Level Gauge
Dispenser Method: Submersible
Date Tested: / /
Date Closed: / /
Updated: True
Date Inspected: Not reported
Result of Inspection: Not reported
Mailing Name: MERCEDES/BENZ MANHATTAN INC

Next Test Date: / /
Test Method: Not reported
Deleted: False
Inspector: Not reported

Map ID
Direction
Distance
Distance (ft.)
Elevation

MAP FINDINGS

Site

Database(s)

EDR ID Number
EPA ID Number

MERCEDES/BENZ MANHATTAN INC (Continued)

U003074760

Result of Inspection: Not reported
Mailing Name: MERCEDES/BENZ MANHATTAN INC
Mailing Address: 536 WEST 41ST STREET
NEW YORK, NY 10036
Mailing Contact: MR. THOM LOPEZ
Mailing Telephone: (212) 629-1612
Owner Mark: First Owner
Certification Flag: False
Renew Flag: True
Lat/Long: Not reported
Dead Letter: False
Facility Screen: No data missing
Owner Screen: No data missing
Tank Screen: Minor data missing
Town or City: NEW YORK CITY
Town or City Code: 01
County Code: 62
Region: 2
Expiration Date: 12/14/2002
Certification Date: 10/15/1999
Renew Date: 09/29/1997
Fiscal Amount for Registration Fee is Correct: True
PBS Number: 2-426962
CBS Number: Not reported
SPDES Number: Not reported
SWIS Code: 6201
Federal ID: Not reported
Previous PBS#: Not reported
Facility Status: 1 - Active PBS facility, i.e. total capacity of the PBS tanks is greater than 1,100 gallons, regardless if Subpart 360-14 tanks exist or not at the facility.
Facility Type: OTHER
Owner Type: Corporate/Commercial
Owner Sub Type: Not reported
Owner: MERCEDES/BENZ MANHATTAN INC
536 WEST 41ST STREET
NEW YORK, NY 10036
Owner Phone: (212) 760-0600
Facility Phone: (212) 629-1606
Operator: MR. STEPHAN ALTRICHTER
Emergency Name: MR. MICHAEL KEENAN
Emergency Phone: (212) 629-1600
Total Tanks: 3
Total Capacity: 4500
Tank ID: 003
Capacity (Gal): 500
Missing Data for Tank: No data missing
Tank Location: ABOVEGROUND
Product Stored: LUBE OIL
Tank Type: Steel/carbon steel
Install Date: 02/01/1991
Tank Internal: NONE
Tank External: NONE
Tank Containment: NONE/CONCRETE DIKE
Pipe Type: STEEL/IRON
Pipe Location: Aboveground
Pipe Internal: NONE
Pipe External: NONE
Leak Detection: OTHER
Overfill Protection: Product Level Gauge
Dispenser Method: Suction
Date Tested: / /
Date Closed: / /
Next Test Date: / /
Test Method: Not reported

Map ID
Direction
Distance
Distance (ft.)
Elevation Site

MAP FINDINGS

Database(s) EDR ID Number
EPA ID Number

SWING TIME LLC CORP. (Continued)

U003697798

Leak Detection:	NONE/NONE	Dispenser:	None
Overfill Prot:	None	Next Test Date:	Not reported
Date Tested:	Not reported	Test Method:	Not reported
Date Closed:	07/01/1999	Updated:	True
Deleted:	False	Owner Screen:	Minor data missing
Dead Letter:	True		
FAMT:	Fiscal amount for registration fee is correct		
Total Capacity:	0	Renewal Date:	Not reported
Tank Screen:	0	Federal ID:	Not reported
Renew Flag:	Renwal has not been printed	Facility Screen:	Minor data missing
Certification Flag:	False	Certification Date:	Not reported
Old PBS Number:	Not reported	Expiration Date:	08/09/2004
Inspected Date:	Not reported	Inspector:	Not reported
Inspection Result:	Not reported		
Lat/long:	Not reported		
Facility Type:	Not reported		
Town or City:	NEW YORK CITY		
Town or City Code:	01		
County Code:	61		
Region:	2		
PBS Number:	2-604187	CBS Number:	Not reported
SPDES Number:	Not reported	SWIS ID:	6101
Operator:	ROBERT GANS (212) 246-9090		
Emergency Contact:	ROBERT GANS (212) 272-9494		
Total Tanks:	0		
Owner:	ROBERT GANS 609 11TH AVENUE NEW YORK, NY 10036 (212) 272-9494		
Owner Type:	Not reported		
Owner Mark:	First Owner		
Owner Subtype:	Not reported		
Mailing Address:	SWING TIME LLC, CORP ATTN: ROBERT GANS 609 11TH AVENUE NEW YORK, NY 10036 (212) 272-9494		
Tank Status:	Closed - Removed	Install Date:	Not reported
Capacity (gals):	550	Product Stored:	UNLEADED GASOLINE
Tank Location:	UNDERGROUND	Pipe Internal:	NONE
Tank Id:	002	Pipe Type:	NONE
Tank Type:	Steel/carbon steel		
Tank Internal:	NONE		
Pipe Location:	None		
Tank External:	NONE/NONE		
Missing Data for Tank:	No Missing Data		
Pipe External:	NONE/NONE		
Second Containment:	NONE/NONE		
Leak Detection:	NONE/NONE		
Overfill Prot:	None	Dispenser:	None
Date Tested:	Not reported	Next Test Date:	Not reported
Date Closed:	07/01/1999	Test Method:	Not reported
Deleted:	False	Updated:	True
Dead Letter:	True	Owner Screen:	Minor data missing

Map ID
Direction
Distance
Distance (ft.)
Elevation

MAP FINDINGS

SWING TIME LLC CORP. (Continued)

EDR ID Number
EPA ID Number

Database(s)

U003697798

Inspected Date: Not reported
Inspection Result: Not reported
Lat/long: Not reported
Facility Type: Not reported
Town or City: NEW YORK CITY
Town or City Code: 01
County Code: 61
Region: 2

Inspector: Not reported

PBS Number: 2-604187
SPDES Number: Not reported
Operator: ROBERT GANS
(212) 246-9090
Emergency Contact: ROBERT GANS
(212) 272-9494
Total Tanks: 0
Owner: ROBERT GANS
609 11TH AVENUE
NEW YORK, NY 10036
(212) 272-9494

CBS Number: Not reported
SWIS ID: 6101

Owner Type: Not reported
Owner Mark: First Owner
Owner Subtype: Not reported
Mailing Address: SWING TIME LLC, CORP
ATTN: ROBERT GANS
609 11TH AVENUE
NEW YORK, NY 10036
(212) 272-9494

Tank Status: Closed - Removed
Capacity (gals): 550
Tank Location: UNDERGROUND
Tank Id: 004
Tank Type: Steel/carbon steel
Tank Internal: NONE
Pipe Location: None
Tank External: NONE/NONE
Missing Data for Tank: No Missing Data
Pipe External: NONE/NONE
Second Containment: NONE/NONE
Leak Detection: NONE/NONE

Install Date: Not reported
Product Stored: UNLEADED GASOLINE
Pipe Internal: NONE
Pipe Type: NONE

Overfill Prot: None
Date Tested: Not reported
Date Closed: 07/01/1999
Deleted: False
Dead Letter: True
FAMT: Fiscal amount for registration fee is correct

Dispenser: None
Next Test Date: Not reported
Test Method: Not reported
Updated: True
Owner Screen: Minor data missing

Total Capacity: 0
Tank Screen: 0
Renew Flag: Renewal has not been printed
Certification Flag: False
Old PBS Number: Not reported
Inspected Date: Not reported
Inspection Result: Not reported
Lat/long: Not reported
Facility Type: Not reported
Town or City: NEW YORK CITY
Town or City Code: 01

Renewal Date: Not reported
Federal ID: Not reported
Facility Screen: Minor data missing
Certification Date: Not reported
Expiration Date: 08/09/2004
Inspector: Not reported

Map ID
Direction
Distance
Distance (ft.)
Elevation

MAP FINDINGS

SWING TIME LLC CORP. (Continued)

EDR ID Number
EPA ID Number

U003697798

This is the most recent NY PBS data for this site.
The NY PBS database contains 5 additional records for this site.
Please contact your EDR Account Executive for more information.

I41
NE
1/8-1/4
1097
Higher
MILLER-GERALDI INC
609 11TH AVE
NEW YORK, NY 10036
Site 5 of 6 in cluster I

FINDS 1000281064
RCRIS-LQG NYD012149340

RCRIS:

Owner: SUN OIL COMPANY OF PENNSYLVANIA
(212) 555-1212

Contact: HOWARD ALGEO
(215) 688-8200

Record Date: 08/18/1980
Classification: Large Quantity Generator
Used Oil Recyc: No

Violation Status: No violations found

FINDS:

Other Pertinent Environmental Activity Identified at Site:
Facility Registry System (FRS)
Resource Conservation and Recovery Act Information system (RCRAINFO)

J42
SE
1/8-1/4
1112
Higher
MERCEDES-BENZ MANHATTAN INC
528 W 41ST ST
NEW YORK, NY 10036
Site 3 of 3 in cluster J

FINDS 1000168670
RCRIS-LQG NYD981138472

RCRIS:

Owner: Not reported

Contact: WILLIE KRAUSE
(212) 760-0678

Record Date: 10/15/1985
Classification: Large Quantity Generator, Small Quantity Generator
Used Oil Recyc: No

Violation Status: Violations exist

Regulation Violated: Not reported
Area of Violation: Generator-All Requirements
Date Violation Determined: 08/26/1994
Priority of Violation: Low
Schedule Date to Achieve Compliance: 09/26/1994
Actual Date Achieved Compliance: 10/11/1994

Enforcement Action: Written Informal
Enforcement Action Date: 08/26/1994
Proposed Monetary Penalty: Not reported
Final Monetary Penalty: Not reported

Regulation Violated: Not reported
Area of Violation: Generator-Land Ban Requirements
Date Violation Determined: 08/26/1994

Map ID
Direction
Distance
Distance (ft.)
Elevation

MAP FINDINGS

Site

Database(s)

EDR ID Number
EPA ID Number

43RD PARKING CORP (Continued)

U000399370

Overfill Prot:	Product Level Gauge	Dispenser:	Suction
Date Tested:	Not reported	Next Test Date:	12/27/1987
Date Closed:	Not reported	Test Method:	Not reported
Deleted:	False	Updated:	True
Dead Letter:	False	Owner Screen:	Minor data missing
FAMT:	Fiscal amount for registration fee is correct		
Total Capacity:	8000	Renewal Date:	06/11/1997
Tank Screen:	Minor data missing	Federal ID:	Not reported
Renew Flag:	Renwal has not been printed	Facility Screen:	Minor data missing
Certification Flag:	False	Certification Date:	12/01/2000
Old PBS Number:	Not reported	Expiration Date:	07/07/2002
Inspected Date:	Not reported	Inspector:	Not reported
Inspection Result:	Not reported		
Lat/long:	Not reported		
Facility Type:	Not reported		
Town or City:	NEW YORK CITY		
Town or City Code:	01		
County Code:	62		
Region:	2		
PBS Number:	2-296473	CBS Number:	Not reported
SPDES Number:	Not reported	SWIS ID:	6201
Operator:	43-44 MGT		
	(212) 643-2062		
Emergency Contact:	GAUY SPINDLA		
	(212) 643-8631		
Total Tanks:	2		
Owner:	43RD PARKING CORP		
	541 W 43 ST		
	NY, NY 10036		
	(212) 643-2062		
Owner Type:	Corporate/Commercial		
Owner Mark:	First Owner		
Owner Subtype:	Not reported		
Mailing Address:	43RD PARKING CORP		
	541 W 43 ST		
	NY, NY 10036		
	(212) 643-2062		
Tank Status:	Temporarily Out of Service		
Capacity (gals):	4000		
Tank Location:	UNDERGROUND		
Tank Id:	002	Install Date:	Not reported
Tank Type:	Steel/carbon steel	Product Stored:	LEADED GASOLINE
Tank Internal:	Not reported	Pipe Internal:	Not reported
Pipe Location:	1	Pipe Type:	STEEL/IRON
Tank External:	Not reported		
Missing Data for Tank:	Minor Data Missing		
Pipe External:	Not reported		
Second Containment:	OTHER		
Leak Detection:	NONE		
Overfill Prot:	Product Level Gauge	Dispenser:	Suction
Date Tested:	Not reported	Next Test Date:	12/27/1987
Date Closed:	Not reported	Test Method:	Not reported
Deleted:	False	Updated:	True
Dead Letter:	False	Owner Screen:	Minor data missing
FAMT:	Fiscal amount for registration fee is correct		
Total Capacity:	8000	Renewal Date:	06/11/1997

Map ID
Direction
Distance
Distance (ft.)
Elevation

MAP FINDINGS

MARVIN MITHELL (Continued)

EDR ID Number
EPA ID Number

Database(s)

U003418632

Renew Flag:	Renwal has not been printed	Facility Screen:	Minor data missing
Certification Flag:	False	Certification Date:	Not reported
Old PBS Number:	Not reported	Expiration Date:	12/29/2003
Inspected Date:	Not reported	Inspector:	Not reported
Inspection Result:	Not reported		
Lat/long:	Not reported		
Facility Type:	Not reported		
Town or City:	NEW YORK CITY		
Town or City Code:	01		
County Code:	62		
Region:	2		
PBS Number:	2-603858	CBS Number:	Not reported
SPDES Number:	Not reported	SWIS ID:	6201
Operator:	GARY SPINDLER (212) 643-2062		
Emergency Contact:	MARVIN MITCHEL (212) 362-4455		
Total Tanks:	0		
Owner:	MARVIN MITCHELL 157 CONGRESS STREET BROOKLYN, NY 11201 (718) 624-3859		
Owner Type:	Private Resident		
Owner Mark:	First Owner		
Owner Subtype:	Not reported		
Mailing Address:	MARVIN MITCHELL ATTN: MARVIN MITCHELL 2112 BROADWAY #413 NEW YORK, NY 10023 (212) 362-4455		
Tank Status:	Closed - Removed	Install Date:	Not reported
Capacity (gals):	4000	Product Stored:	UNLEADED GASOLINE
Tank Location:	UNDERGROUND	Pipe Internal:	NONE
Tank Id:	002	Pipe Type:	GALVANIZED STEEL
Tank Type:	Steel/carbon steel		
Tank Internal:	NONE		
Pipe Location:	Underground		
Tank External:	NONE/NONE		
Missing Data for Tank:	No Missing Data		
Pipe External:	NONE/NONE		
Second Containment:	NONE/NONE		
Leak Detection:	NONE/NONE		
Overfill Prot:	Product Level Gauge	Dispenser:	Suction
Date Tested:	Not reported	Next Test Date:	Not reported
Date Closed:	01/01/1999	Test Method:	Not reported
Deleted:	False	Updated:	True
Dead Letter:	False	Owner Screen:	Minor data missing
FAMT:	Fiscal amount for registration fee is correct		
Total Capacity:	0	Renewal Date:	Not reported
Tank Screen:	0	Federal ID:	Not reported
Renew Flag:	Renwal has not been printed	Facility Screen:	Minor data missing
Certification Flag:	False	Certification Date:	Not reported
Old PBS Number:	Not reported	Expiration Date:	12/29/2003
Inspected Date:	Not reported	Inspector:	Not reported
Inspection Result:	Not reported		
Lat/long:	Not reported		

Map ID
Direction
Distance
Distance (ft.)
Elevation Site

MAP FINDINGS

Database(s) EDR ID Number
EPA ID Number

609-611 11TH ST (Continued)

S101509072

Chem Abstract Service Number: GASOLINE
Last Date: 09/29/1994
Num Times Material Entry In File: 21329
Material Class Type: 1
Quantity Spilled: 0
Units: Not reported
Unknown Qty Spilled: No
Quantity Recovered: 0
Unknown Qty Recovered: False
Material: WASTE OIL
Class Type: Petroleum
Chem Abstract Service Number: WASTE OIL
Last Date: 09/27/1994
Num Times Material Entry In File: 9509
DEC Remarks: Not reported
Spill Cause: ENVIRONMENTAL SITE STUDY DONE - GROUND CONTAMINATION FOUND RESULTING FROM TANK LEAKING. PROPERTY IS ABANDONED GAS STATION. 10TH AVE CORP. OWNER ISAAC GATWEN, 18 WOODHAVEN, NEW YORK CITY

L46 MY PRINT CO LIMIT
NNE 711 12TH AVE PIER 88
1/8-1/4 NEW YORK, NY 10019
1213
Higher Site 1 of 3 in cluster L

RCRIS-SQG 1001090372
FINDS NYR000022095

RCRIS:
Owner: MY PRINT CO
 (212) 555-1212
Contact: JEFF DUTZLER
 (516) 832-7095
Record Date: 04/11/1996
Classification: Small Quantity Generator
Used Oil Recyc: No
Violation Status: No violations found

NY MANIFEST

Additional detail is available in NY MANIFEST. Please contact your EDR Account Executive for more information.

FINDS:

Other Pertinent Environmental Activity Identified at Site:
Facility Registry System (FRS)
Resource Conservation and Recovery Act Information system (RCRAINFO)

L47 A G F A DIV OF BAYER CORP
NNE 711 12TH AVE PIER 92
1/8-1/4 NEW YORK, NY 10019
1213
Higher Site 2 of 3 in cluster L

RCRIS-SQG 1001119664
FINDS NYR000029546

Map ID
Direction
Distance
Distance (ft.)
Elevation

MAP FINDINGS

711 12TH AVE/MANHATTAN (Continued)

EDR ID Number
EPA ID Number

Database(s)

S100167579

Tank Number: Not reported
Test Method: Not reported
Capacity of Failed Tank: 0
Leak Rate Failed Tank: 0.00
Gross Leak Rate: Not reported
Material:
Material Class Type: 1
Quantity Spilled: -1
Units: Not reported
Unknown Qty Spilled: -1
Quantity Recovered: 0
Unknown Qty Recovered: False
Material: #4 FUEL OIL
Class Type: Petroleum
Chem Abstract Service Number: #4 FUEL OIL
Last Date: 12/05/1994
Num Times Material Entry In File: 1751
DEC Remarks: Not reported
Spill Cause: 7.5K TANK SYSTEM FAILED HORNER EZY WITH A LEAK RATE OF .07996GPH, LEAKIS
POSSIBLY FROM ABOVEGROUND PIPING, TO PUMP TANK AND INVESTIGATE.

K49
East
1/8-1/4
1213
Higher

FDNY RESCUE 1
530 WEST 43RD ST
MANHATTEN, NY

LTANKS S102660118
N/A

Site 3 of 4 in cluster K

LTANKS:

Spill Number: 9706580
Facility Contact: TONY MARINO
Investigator: KRIMGOLD
Caller Name: Not reported
Caller Phone: Not reported
Notifier Name: Not reported
Notifier Phone: Not reported
Spiller Contact: TONY MARINO
Spiller: NYC DEPT OF DESIGN/CONSTR
Spiller Address: 30-30 THOMPSON AV 5TH FL
LONG ISLAND CITY, NY 11101
Spill Class: Known release that creates potential for fire or hazard. DEC Response.
Willing Responsible Party. Corrective action taken.
Spill Closed Dt: 07/06/1999
Spill Cause: Tank Failure
Water Affected: Not reported
Spill Notifier: Other
Spill Date: 09/02/1997 14:00
Cleanup Ceased: Not reported
Last Inspection: Not reported
Cleanup Meets Standard: False
Recommended Penalty: No Penalty
Spiller Cleanup Date: Not reported
Enforcement Date: Not reported
Investigation Complete: Not reported
UST Involvement: True
Spill Record Last Update: 08/06/1999
Is Updated: False
Corrective Action Plan Submitted: Not reported
Date Spill Entered In Computer Data File: 09/02/1997
Date Region Sent Summary to Central Office: Not reported
Region of Spill: 2
Facility Tele: (718) 391-1062
SWIS: 62
Caller Agency: Not reported
Caller Extension: Not reported
Notifier Agency: Not reported
Notifier Extension: Not reported
Spiller Phone: (718) 391-1062
Resource Affected: On Land
Spill Source: Other Commercial/Industrial
PBS Number: Not reported
Reported to Dept: 09/02/1997 14:36

Map ID
Direction
Distance
Distance (ft.)
Elevation

MAP FINDINGS

F.D.N.Y.-RESCUE CO. 1 (Continued)

EDR ID Number
EPA ID Number

Database(s)

U003178521

Overfill Prot:	High Level Alarm, Vent Whistle	Dispenser:	Suction
Date Tested:	Not reported	Next Test Date:	Not reported
Date Closed:	11/01/1996	Test Method:	Not reported
Deleted:	False	Updated:	True
Dead Letter:	False	Owner Screen:	No data missing
FAMT:	Fiscal amount for registration fee is correct		
Total Capacity:	1100	Renewal Date:	04/25/1997
Tank Screen:	No data missing	Federal ID:	Not reported
Renew Flag:	Renewal has been printed	Facility Screen:	No data missing
Certification Flag:	False	Certification Date:	12/27/1991
Old PBS Number:	Not reported	Expiration Date:	12/27/1996
Inspected Date:	Not reported	Inspector:	Not reported
Inspection Result:	Not reported		
Lat/long:	Not reported		
Facility Type:	OTHER		
Town or City:	NEW YORK CITY		
Town or City Code:	01		
County Code:	62		
Region:	2		
PBS Number:	2-600574	CBS Number:	Not reported
SPDES Number:	Not reported	SWIS ID:	6201
Operator:	COMPANY OFFICER (212) 570-4204		
Emergency Contact:	F.D.N.Y. (718) 403-1580		
Total Tanks:	2		
Owner:	F.D.N.Y. 250 LIVINGSTON STREET BROOKLYN, NY 11201 (718) 403-1580		
Owner Type:	Local Government		
Owner Mark:	First Owner		
Owner Subtype:	Not reported		
Mailing Address:	F.D.N.Y. 250 LIVINGSTON STREET BROOKLYN, NY 11201 (718) 403-4202		
Tank Status:	Closed - In Place	Install Date:	12/01/1989
Capacity (gals):	500	Product Stored:	DIESEL
Tank Location:	UNDERGROUND	Pipe Internal:	NONE
Tank Id:	002	Pipe Type:	GALVANIZED STEEL
Tank Type:	Steel/carbon steel		
Tank Internal:	NONE		
Pipe Location:	Aboveground		
Tank External:	NONE/SACRIFICIAL ANODE		
Missing Data for Tank:	No Missing Data		
Pipe External:	FIBERGLASS/JACKETED		
Second Containment:	NONE/VAULT		
Leak Detection:	NONE/IN-TANK SYSTEM		
Overfill Prot:	High Level Alarm	Dispenser:	Suction
Date Tested:	Not reported	Next Test Date:	Not reported
Date Closed:	11/01/1996	Test Method:	Not reported
Deleted:	False	Updated:	True
Dead Letter:	False	Owner Screen:	No data missing
FAMT:	Fiscal amount for registration fee is correct		
Total Capacity:	1100	Renewal Date:	04/25/1997

Map ID
Direction
Distance
Distance (ft.)
Elevation

Site

MAP FINDINGS

Database(s)

EDR ID Number
EPA ID Number

F.D.N.Y.-RESCUE CO. 1 (Continued)

U003178521

Mailing Telephone:	(718) 403-4202	Expiration Date:	12/27/1996
Owner Mark:	First Owner	Certification Date:	12/27/1991
Certification Flag:	False	Renew Date:	04/25/1997
Renew Flag:	True		
Lat/Long:	Not reported		
Dead Letter:	False		
Facility Screen:	No data missing		
Owner Screen:	No data missing		
Tank Screen:	No data missing		
Town or City:	NEW YORK CITY		
Town or City Code:	01		
County Code:	62		
Region:	2		
Fiscal Amount for Registration Fee is Correct:	True		
PBS Number:	2-600574	CBS Number:	Not reported
SPDES Number:	Not reported	SWIS Code:	6201
Federal ID:	Not reported	Previous PBS#:	Not reported
Facility Status:	1 - Active PBS facility, i.e. total capacity of the PBS tanks is greater than 1,100 gallons, regardless if Subpart 360-14 tanks exist or not at the facility.		
Facility Type:	OTHER		
Owner Type:	Local Government		
Owner Sub Type:	Not reported		
Owner:	F.D.N.Y.		
	250 LIVINGSTON STREET		
	BROOKLYN, NY 11201		
Owner Phone:	(718) 403-1580		
Facility Phone:	(212) 570-4204		
Operator:	COMPANY OFFICER		
Emergency Name:	F.D.N.Y.		
Emergency Phone:	(718) 403-1580		
Total Tanks:	2		
Total Capacity:	1100		
Tank ID:	004		
Capacity (Gal):	550		
Missing Data for Tank :	No data missing		
Tank Location:	ABOVEGROUND		
Product Stored:	DIESEL		
Tank Type:	Steel/carbon steel		
Install Date:	12/01/1996		
Tank Internal:	NONE		
Tank External:	NONE/PAINTED/ASPHALT COATING		
Tank Containment:	NONE/OTHER		
Pipe Type:	GALVANIZED STEEL		
Pipe Location:	Aboveground		
Pipe Internal:	NONE		
Pipe External:	NONE/PAINTED/ASPHALT COATING		
Leak Detection:	NONE/INTERSTITIAL MONITORING		
Overfill Protection:	High Level Alarm		
Dispenser Method:	Suction		
Date Tested:	//	Next Test Date:	//
Date Closed:	//	Test Method:	Not reported
Updated:	True	Deleted:	False
Date Inspected:	Not reported	Inspector:	Not reported
Result of Inspection:	Not reported		
Mailing Name:	F.D.N.Y.		
Mailing Address:	250 LIVINGSTON STREET		

Map ID
Direction
Distance
Distance (ft.)
Elevation Site

MAP FINDINGS

Database(s) EDR ID Number
EPA ID Number

PIER 90/MANHATTAN (Continued)

S100145208

Leak Rate Failed Tank: 0.00
Gross Leak Rate: Not reported
Material:
Material Class Type: 1
Quantity Spilled: -1
Units: Not reported
Unknown Qty Spilled: -1
Quantity Recovered: 0
Unknown Qty Recovered: False
Material: #4 FUEL OIL
Class Type: Petroleum
Chem Abstract Service Number: #4 FUEL OIL
Last Date: 12/05/1994
Num Times Material Entry In File: 1751
DEC Remarks: Not reported
Spill Cause: 7.5K TANK FAILED HORNER EZY CHECK WITH A GROSS LEAK.

M52
SE
1/8-1/4
1257
Higher

AMERICAN RED CROSS EMERGENCY FAM. CENTER
515 WEST 41ST STREET
NEW YORK, NY 10036
Site 1 of 2 in cluster M

UST U001837881
N/A

PBS UST:
PBS Number: 2-407216 CBS Number: Not reported
SPDES Number: Not reported SWIS ID: 6201
Operator: AMERICAN RED CROSS
(212) 714-2870
Emergency Contact: HERMINE E. BOWENS
(212) 714-2870
Total Tanks: 1
Owner: FICO REALTY
C/O WELLINGTON HOTEL 871 7TH
NEW YORK, NY 10019
(212) 714-2870
Owner Type: Corporate/Commercial
Owner Mark: First Owner
Owner Subtype: Not reported
Mailing Address: AMERICAN RED CROSS
ATTN: CHAPTER DIRECTOR
515 WEST 41ST STREET
NEW YORK, NY 10019
(212) 714-2870
Tank Status: In Service
Capacity (gals): 10000
Tank Location: UNDERGROUND, VAULTED, WITH ACCESS
Tank Id: 001 Install Date: Not reported
Tank Type: Steel/carbon steel Product Stored: NOS 1,2, OR 4 FUEL OIL
Tank Internal: Not reported Pipe Internal: Not reported
Pipe Location: 1 Pipe Type: STEEL/IRON
Tank External: Not reported
Missing Data for Tank: Minor Data Missing
Pipe External: Not reported
Second Containment: VAULT
Leak Detection: GROUNDWATER WELL
Overfill Prot: Product Level Gauge Dispenser: Suction
Date Tested: Not reported Next Test Date: Not reported
Date Closed: Not reported Test Method: Not reported
Deleted: False Updated: True

Map ID
Direction
Distance
Distance (ft.)
Elevation Site

MAP FINDINGS

Database(s)

EDR ID Number
EPA ID Number

I&G EXPRESS INC. (Continued)

U003749734

FAMT:	Fiscal amount for registration fee is correct		
Total Capacity:	0	Renewal Date:	Not reported
Tank Screen:	0	Federal ID:	Not reported
Renew Flag:	Renwal has not been printed	Facility Screen:	No data missing
Certification Flag:	False	Certification Date:	Not reported
Old PBS Number:	Not reported	Expiration Date:	10/02/2005
Inspected Date:	Not reported	Inspector:	Not reported
Inspection Result:	Not reported		
Lat/long:	Not reported		
Facility Type:	RETAIL GASOLINE SALES		
Town or City:	NEW YORK CITY		
Town or City Code:	01		
County Code:	62		
Region:	2		
PBS Number:	2-604710	CBS Number:	Not reported
SPDES Number:	Not reported	SWIS ID:	6201
Operator:	ARI ZUBLI (212) 695-6262		
Emergency Contact:	ARI ZUBLI (212) 695-6262		
Total Tanks:	0		
Owner:	U&I REALTY INC. 456 11TH AVENUE NEW YORK, NY 10018 (212) 695-6262		
Owner Type:	Corporate/Commercial		
Owner Mark:	First Owner		
Owner Subtype:	Not reported		
Mailing Address:	GUARDIAN BROKERAGE ATTN: ARI ZUBLI PO BOX 2009 GREAT NECK, NY 11022 (212) 695-6262		
Tank Status:	Closed - Removed	Install Date:	Not reported
Capacity (gals):	550	Product Stored:	UNLEADED GASOLINE
Tank Location:	UNDERGROUND	Pipe Internal:	Not reported
Tank Id:	2	Pipe Type:	STEEL/IRON
Tank Type:	Steel/carbon steel		
Tank Internal:	NONE		
Pipe Location:	Underground		
Tank External:	Not reported		
Missing Data for Tank:	Minor Data Missing		
Pipe External:	Not reported		
Second Containment:	Not reported		
Leak Detection:	Not reported		
Overfill Prot:	Not reported	Dispenser:	Not reported
Date Tested:	Not reported	Next Test Date:	Not reported
Date Closed:	09/01/2000	Test Method:	Not reported
Deleted:	False	Updated:	True
Dead Letter:	False	Owner Screen:	No data missing
FAMT:	Fiscal amount for registration fee is correct		
Total Capacity:	0	Renewal Date:	Not reported
Tank Screen:	0	Federal ID:	Not reported
Renew Flag:	Renwal has not been printed	Facility Screen:	No data missing
Certification Flag:	False	Certification Date:	Not reported
Old PBS Number:	Not reported	Expiration Date:	10/02/2005

Map ID
Direction
Distance
Distance (ft.)
Elevation

Site

MAP FINDINGS

Database(s)

EDR ID Number
EPA ID Number

I&G EXPRESS INC. (Continued)

U003749734

County Code:	62		
Region:	2		
PBS Number:	2-604710	CBS Number:	Not reported
SPDES Number:	Not reported	SWIS ID:	6201
Operator:	ARI ZUBLI (212) 695-6262		
Emergency Contact:	ARI ZUBLI (212) 695-6262		
Total Tanks:	0		
Owner:	U&I REALTY INC. 456 11TH AVENUE NEW YORK, NY 10018 (212) 695-6262		
Owner Type:	Corporate/Commercial		
Owner Mark:	First Owner		
Owner Subtype:	Not reported		
Mailing Address:	GUARDIAN BROKERAGE ATTN: ARI ZUBLI PO BOX 2009 GREAT NECK, NY 11022 (212) 695-6262		
Tank Status:	Closed - Removed		
Capacity (gals):	550		
Tank Location:	UNDERGROUND		
Tank Id:	4	Install Date:	Not reported
Tank Type:	Steel/carbon steel	Product Stored:	UNLEADED GASOLINE
Tank Internal:	NONE	Pipe Internal:	Not reported
Pipe Location:	Underground	Pipe Type:	STEEL/IRON
Tank External:	Not reported		
Missing Data for Tank:	Minor Data Missing		
Pipe External:	Not reported		
Second Containment:	Not reported		
Leak Detection:	Not reported		
Overfill Prot:	Not reported	Dispenser:	Not reported
Date Tested:	Not reported	Next Test Date:	Not reported
Date Closed:	09/01/2000	Test Method:	Not reported
Deleted:	False	Updated:	True
Dead Letter:	False	Owner Screen:	No data missing
FAMT:	Fiscal amount for registration fee is correct		
Total Capacity:	0	Renewal Date:	Not reported
Tank Screen:	0	Federal ID:	Not reported
Renew Flag:	Renwal has not been printed	Facility Screen:	No data missing
Certification Flag:	False	Certification Date:	Not reported
Old PBS Number:	Not reported	Expiration Date:	10/02/2005
Inspected Date:	Not reported	Inspector:	Not reported
Inspection Result:	Not reported		
Lat/long:	Not reported		
Facility Type:	RETAIL GASOLINE SALES		
Town or City:	NEW YORK CITY		
Town or City Code:	01		
County Code:	62		
Region:	2		
PBS Number:	2-604710	CBS Number:	Not reported
SPDES Number:	Not reported	SWIS ID:	6201
Operator:	ARI ZUBLI		

Map ID
Direction
Distance
Distance (ft.)
Elevation

MAP FINDINGS

TRAVEL INN HOTEL (Continued)

EDR ID Number
EPA ID Number

Database(s)

U000393917

PBS UST:

PBS Number: 2-055239 CBS Number: Not reported
SPDES Number: Not reported SWIS ID: 6201
Operator: ALVIN WIDEMAN

(212) 695-7171
Emergency Contact: ANTONIO LAHOZ
(212) 594-4923

Total Tanks: 1
Owner: FICO REALTY
515 WEST 42ND STREET
NEW YORK, NY 10036
(212) 695-7171

Owner Type: Corporate/Commercial
Owner Mark: First Owner
Owner Subtype: Not reported
Mailing Address: FICO REALTY
ATTN: RONALD DOMB
515 WEST 42ND STREET
NEW YORK, NY 10036
(212) 695-7171

Tank Status: In Service
Capacity (gals): 10000
Tank Location: UNDERGROUND, VAULTED, WITH ACCESS

Tank Id: 001 Install Date: Not reported
Tank Type: Steel/carbon steel Product Stored: NOS 5 OR 6 FUEL OIL
Tank Internal: Not reported Pipe Internal: Not reported
Pipe Location: 1 Pipe Type: STEEL/IRON

Tank External: Not reported
Missing Data for Tank: Minor Data Missing

Pipe External: Not reported
Second Containment: VAULT

Leak Detection: OTHER
Overfill Prot: Product Level Gauge

Date Tested: Not reported Dispenser: Suction
Date Closed: Not reported Next Test Date: Not reported
Deleted: False Test Method: Not reported
Dead Letter: False Updated: False
FAMT: Fiscal amount for registration fee is correct Owner Screen: No data missing

Total Capacity: 10000 Renewal Date: 08/08/2001
Tank Screen: Minor data missing Federal ID: Not reported
Renew Flag: Renewal has not been printed Facility Screen: No data missing

Certification Flag: True Certification Date: Not reported
Old PBS Number: Not reported Expiration Date: 12/30/2006
Inspected Date: Not reported Inspector: Not reported

Inspection Result: Not reported
Lat/long: Not reported

Facility Type: OTHER
Town or City: NEW YORK CITY

Town or City Code: 01

County Code: 62

Region: 2

55
SSE
1/8-1/4
1279
Higher

MERCEDES BENZ MANHATTAN INC
528 W 39TH ST
NEW YORK, NY 10036

RCRIS-SQG 1000168671
UST NYD982739245

Map ID
Direction
Distance
Distance (ft.)
Elevation

MAP FINDINGS

MERCEDES BENZ MANHATTAN INC (Continued)

EDR ID Number
EPA ID Number

1000168671

Inspected Date: Not reported
Inspection Result: Not reported
Lat/long: Not reported
Facility Type: OTHER
Town or City: NEW YORK CITY
Town or City Code: 01
County Code: 62
Region: 2

Inspector: Not reported

56
East
1/8-1/4
1283
Higher

ANNEX BLDG
521 WEST 43TH STREET
NEW YORK CITY, NY 10036

UST U001840312
N/A

PBS UST:

PBS Number: 2-456985
SPDES Number: Not reported
Operator: N Y P L
(212) 714-8519
Emergency Contact: SECURITY-N Y P L
(212) 930-0513
Total Tanks: 2
Owner: NEW YORK PUBLIC LIBRARY
11 WEST 40TH STREET
NEW YORK CITY, NY 10018
(212) 930-0977
Owner Type: Local Government
Owner Mark: First Owner
Owner Subtype: Not reported
Mailing Address: NEW YORK PUBLIC LIBRARY
11 WEST 40TH STREET
NEW YORK CITY, NY 10018
(212) 930-0977

CBS Number: Not reported
SWIS ID: 6201

Tank Status: In Service
Capacity (gals): 1400
Tank Location: UNDERGROUND, VAULTED, WITH ACCESS

Tank Id: 001
Tank Type: Steel/carbon steel
Tank Internal: Not reported
Pipe Location: 1

Install Date: Not reported
Product Stored: NOS 1,2, OR 4 FUEL OIL
Pipe Internal: Not reported
Pipe Type: STEEL/IRON

Tank External: Not reported
Missing Data for Tank: Minor Data Missing
Pipe External: Not reported
Second Containment: VAULT

Leak Detection: NONE
Overfill Prot: Product Level Gauge

Date Tested: Not reported
Date Closed: Not reported
Deleted: False
Dead Letter: False

Dispenser: Suction
Next Test Date: Not reported
Test Method: Not reported
Updated: True
Owner Screen: No data missing

FAMT: Fiscal amount for registration fee is correct

Total Capacity: 11400
Tank Screen: Minor data missing
Renewal Flag: Renewal has been printed
Certification Flag: False

Renewal Date: 01/18/1994
Federal ID: Not reported
Facility Screen: No data missing
Certification Date: 05/15/2000

Old PBS Number: Not reported
Inspected Date: Not reported
Inspection Result: Not reported

Expiration Date: 12/06/2003
Inspector: Not reported

Map ID
Direction
Distance
Distance (ft.)
Elevation

MAP FINDINGS

Site

Database(s)

EDR ID Number
EPA ID Number

N57 **METROPOLITAN LUMBER COMPANY**
NE **617 11TH AVE**
1/8-1/4 **NEW YORK, NY 10036**
1308
Higher **Site 1 of 2 in cluster N**

UST **1000791013**
LTANKS **N/A**

LTANKS:

Spill Number:	9707347	Region of Spill:	2
Facility Contact:	BOB GANS	Facility Tele:	(212) 246-9090
Investigator:	TOMASELLO	SWIS:	62
Caller Name:	Not reported	Caller Agency:	Not reported
Caller Phone:	Not reported	Caller Extension:	Not reported
Notifier Name:	Not reported	Notifier Agency:	Not reported
Notifier Phone:	Not reported	Notifier Extension:	Not reported
Spiller Contact:	BOB GANS	Spiller Phone:	(212) 246-9090
Spiller:	METROPOLITAN LUMBER CO		
Spiller Address:	617 11TH AV MANHATTEN, NY		

Spill Class: Known release that creates potential for fire or hazard. DEC Response.
Willing Responsible Party. Corrective action taken.

Spill Closed Dt:	01/08/1998	Resource Affected:	On Land
Spill Cause:	Tank Failure	Spill Source:	Other Commercial/Industrial
Water Affected:	Not reported	PBS Number:	Not reported
Spill Notifier:	Other	Reported to Dept:	09/22/1997 15:08
Spill Date:	09/22/1997 13:30		

Cleanup Ceased: Not reported
Last Inspection: Not reported
Cleanup Meets Standard: False
Recommended Penalty: No Penalty
Spiller Cleanup Date: Not reported
Enforcement Date: Not reported
Investigation Complete: Not reported
UST Involvement: True
Spill Record Last Update: 01/16/1998
Is Updated: False
Corrective Action Plan Submitted: Not reported
Date Spill Entered In Computer Data File: 09/22/1997
Date Region Sent Summary to Central Office: Not reported

Tank Test:

PBS Number:	Not reported
Tank Number:	Not reported
Test Method:	Not reported
Capacity of Failed Tank:	Not reported
Leak Rate Failed Tank:	Not reported
Gross Leak Rate:	Not reported

Material:

Material Class Type:	1
Quantity Spilled:	0
Units:	Gallons
Unknown Qty Spilled:	No
Quantity Recovered:	0
Unknown Qty Recovered:	False
Material:	GASOLINE
Class Type:	Petroleum
Chem Abstract Service Number:	GASOLINE
Last Date:	09/29/1994
Num Times Material Entry In File:	21329

DEC Remarks: VACANT LOT ADJACENT TO METROPOLITAN LUMBER. REMEDIATION PERFORMED BY OW
NER.

Map ID
Direction
Distance
Distance (ft.)
Elevation

MAP FINDINGS

Database(s)
EDR ID Number
EPA ID Number

METROPOLITAN LUMBER COMPANY (Continued)

1000791013

Operator:	BOB GANS (212) 246-9090		
Emergency Contact:	BOB GANS (212) 246-9090		
Total Tanks:	0		
Owner:	METROPOLITAN LUMBER COMPANY 617 11TH AVE NEW YORK, NY 10036 (212) 246-9090		
Owner Type:	Corporate/Commercial		
Owner Mark:	First Owner		
Owner Subtype:	Not reported		
Mailing Address:	METROPOLITAN LUMBER CO. ATTN: BOB GANS 617 11TH AVENUE NEW YORK, NY 10036 (212) 243-9090		
Tank Status:	Closed - Removed		
Capacity (gals):	550		
Tank Location:	UNDERGROUND		
Tank Id:	02	Install Date:	10/01/1992
Tank Type:	Steel/carbon steel	Product Stored:	UNLEADED GASOLINE
Tank Internal:	NONE	Pipe Internal:	NONE
Pipe Location:	Underground	Pipe Type:	STEEL/IRON
Tank External:	NONE/NONE		
Missing Data for Tank:	No Missing Data		
Pipe External:	NONE/NONE		
Second Containment:	NONE/NONE		
Leak Detection:	NONE/NONE		
Overfill Prot:	None	Dispenser:	Submersible
Date Tested:	Not reported	Next Test Date:	Not reported
Date Closed:	Not reported	Test Method:	Not reported
Deleted:	False	Updated:	True
Dead Letter:	False	Owner Screen:	Minor data missing
FAMT:	Fiscal amount for registration fee is correct		
Total Capacity:	0	Renewal Date:	12/04/1997
Tank Screen:	0	Federal ID:	Not reported
Renew Flag:	Renwal has not been printed	Facility Screen:	No data missing
Certification Flag:	False	Certification Date:	02/19/1993
Old PBS Number:	Not reported	Expiration Date:	02/19/1998
Inspected Date:	Not reported	Inspector:	Not reported
Inspection Result:	Not reported		
Lat/long:	Not reported		
Facility Type:	TRUCKING/TRANSPORTATION		
Town or City:	NEW YORK CITY		
Town or City Code:	01		
County Code:	62		
Region:	2		
PBS Number:	2-601335	CBS Number:	Not reported
SPDES Number:	Not reported	SWIS ID:	6201
Operator:	BOB GANS (212) 246-9090		
Emergency Contact:	BOB GANS (212) 246-9090		
Total Tanks:	0		
Owner:	METROPOLITAN LUMBER COMPANY		

Map ID
Direction
Distance
Distance (ft.)
Elevation

MAP FINDINGS

METROPOLITAN LUMBER COMPANY (Continued)

EDR ID Number
EPA ID Number

Database(s)

1000791013

Mailing Address:	METROPOLITAN LUMBER CO. ATTN: BOB GANS 617 11TH AVENUE NEW YORK, NY 10036 (212) 243-9090	
Tank Status:	Closed - Removed	
Capacity (gals):	550	
Tank Location:	UNDERGROUND	
Tank Id:	04	Install Date: 10/01/1992
Tank Type:	Steel/carbon steel	Product Stored: UNLEADED GASOLINE
Tank Internal:	NONE	Pipe Internal: NONE
Pipe Location:	Underground	Pipe Type: STEEL/IRON
Tank External:	NONE/NONE	
Missing Data for Tank:	No Missing Data	
Pipe External:	NONE/NONE	
Second Containment:	NONE/NONE	
Leak Detection:	NONE/NONE	
Overfill Prot:	None	Dispenser: Submersible
Date Tested:	Not reported	Next Test Date: Not reported
Date Closed:	Not reported	Test Method: Not reported
Deleted:	False	Updated: True
Dead Letter:	False	Owner Screen: Minor data missing
FAMT:	Fiscal amount for registration fee is correct	
Total Capacity:	0	Renewal Date: 12/04/1997
Tank Screen:	0	Federal ID: Not reported
Renew Flag:	Renwal has not been printed	Facility Screen: No data missing
Certification Flag:	False	Certification Date: 02/19/1993
Old PBS Number:	Not reported	Expiration Date: 02/19/1998
Inspected Date:	Not reported	Inspector: Not reported
Inspection Result:	Not reported	
Lat/long:	Not reported	
Facility Type:	TRUCKING/TRANSPORTATION	
Town or City:	NEW YORK CITY	
Town or City Code:	01	
County Code:	62	
Region:	2	
PBS Number:	2-601335	CBS Number: Not reported
SPDES Number:	Not reported	SWIS ID: 6201
Operator:	BOB GANS (212) 246-9090	
Emergency Contact:	BOB GANS (212) 246-9090	
Total Tanks:	0	
Owner:	METROPOLITAN LUMBER COMPANY 617 11TH AVE NEW YORK, NY 10036 (212) 246-9090	
Owner Type:	Corporate/Commercial	
Owner Mark:	First Owner	
Owner Subtype:	Not reported	
Mailing Address:	METROPOLITAN LUMBER CO. ATTN: BOB GANS 617 11TH AVENUE NEW YORK, NY 10036 (212) 243-9090	
Tank Status:	Closed - Removed	

Map ID
Direction
Distance
Distance (ft.)
Elevation

Site

MAP FINDINGS

Database(s)

EDR ID Number
EPA ID Number

MARTIN MANHATTAN ACURA (Continued)

1000411902

FINDS:

Other Pertinent Environmental Activity Identified at Site:
Resource Conservation and Recovery Act Information system (RCRAINFO)

59
ENE
1/4-1/2
1351
Higher

APT BUILDING
545 WEST 45TH ST
MANHATTEN, NY

LTANKS S102560347
N/A

LTANKS:

Spill Number:	9711326	Region of Spill:	2
Facility Contact:	NONE	Facility Tele:	Not reported
Investigator:	MARTINKAT	SWIS:	61
Caller Name:	Not reported	Caller Agency:	Not reported
Caller Phone:	Not reported	Caller Extension:	Not reported
Notifier Name:	Not reported	Notifier Agency:	Not reported
Notifier Phone:	Not reported	Notifier Extension:	Not reported
Spiller Contact:	CHARLIE	Spiller Phone:	(718) 932-9075
Spiller:	MYSTIC OIL		
Spiller Address:	19-01 STEINWAY ST ASTORIA, NT		
Spill Class:	Known release with minimal potential for fire or hazard. DEC Response. Willing Responsible Party. Corrective action taken.		
Spill Closed Dt:	01/09/1998		
Spill Cause:	Tank Failure	Resource Affected:	On Land
Water Affected:	Not reported	Spill Source:	Other Commercial/Industrial
Spill Notifier:	Responsible Party	PBS Number:	Not reported
Spill Date:	01/09/1998 09:50	Reported to Dept:	01/09/1998 10:02
Cleanup Ceased:	Not reported		
Last Inspection:	Not reported		
Cleanup Meets Standard:	False		
Recommended Penalty:	No Penalty		
Spiller Cleanup Date:	Not reported		
Enforcement Date:	Not reported		
Investigation Complete:	Not reported		
UST Involvement:	False		
Spill Record Last Update:	01/15/1998		
Is Updated:	False		
Corrective Action Plan Submitted:	Not reported		
Date Spill Entered In Computer Data File:	01/09/1998		
Date Region Sent Summary to Central Office:	Not reported		
Tank Test:			
PBS Number:	Not reported		
Tank Number:	Not reported		
Test Method:	Not reported		
Capacity of Failed Tank:	Not reported		
Leak Rate Failed Tank:	Not reported		
Gross Leak Rate:	Not reported		
Material:			
Material Class Type:	1		
Quantity Spilled:	5		
Units:	Gallons		
Unknown Qty Spilled:	5		
Quantity Recovered:	5		
Unknown Qty Recovered:	False		
Material:	#4 FUEL OIL		
Class Type:	Petroleum		

Map ID
Direction
Distance
Distance (ft.)
Elevation

MAP FINDINGS

(Continued)

EDR ID Number
EPA ID Number

Database(s)

S104620828

Material: #2 FUEL OIL
Class Type: Petroleum
Chem Abstract Service Number: #2 FUEL OIL
Last Date: 12/07/1994
Num Times Material Entry In File: 24464
DEC Remarks: Not reported
Spill Cause: Not reported

61
SE
1/4-1/2
1410
Higher

547 10TH AVENUE
547 10TH AVENUE
MANHATTAN, NY

LTANKS S101658388
N/A

LTANKS:

Spill Number: 9503865
Facility Contact: Not reported
Investigator: MULQUEEN
Caller Name: Not reported
Caller Phone: Not reported
Notifier Name: Not reported
Notifier Phone: Not reported
Spiller Contact: Not reported
Spiller: UNKNOWN
Spiller Address: Not reported
Spill Class: Known release with minimal potential for fire or hazard. DEC Response.
Willing Responsible Party. Corrective action taken.
Spill Closed Dt: Not reported
Spill Cause: Tank Failure
Water Affected: Not reported
Spill Notifier: Other
Spill Date: 06/29/1995 10:50
Cleanup Ceased: Not reported
Last Inspection: Not reported
Cleanup Meets Standard: False
Recommended Penalty: No Penalty
Spiller Cleanup Date: Not reported
Enforcement Date: Not reported
Investigation Complete: Not reported
UST Involvement: True
Spill Record Last Update: Not reported
Is Updated: False
Corrective Action Plan Submitted: Not reported
Date Spill Entered In Computer Data File: 08/01/1995
Date Region Sent Summary to Central Office: Not reported
Tank Test:
PBS Number: Not reported
Tank Number: Not reported
Test Method: Not reported
Capacity of Failed Tank: Not reported
Leak Rate Failed Tank: Not reported
Gross Leak Rate: Not reported
Material:
Material Class Type: 1
Quantity Spilled: -1
Units: Gallons
Unknown Qty Spilled: -1
Quantity Recovered: 0
Unknown Qty Recovered: False

Region of Spill: 2
Facility Tele: Not reported
SWIS: 62
Caller Agency: Not reported
Caller Extension: Not reported
Notifier Agency: Not reported
Notifier Extension: Not reported
Spiller Phone: Not reported
Resource Affected: On Land
Spill Source: Gas Station
PBS Number: Not reported
Reported to Dept: 06/29/1995 10:50

Map ID
Direction
Distance
Distance (ft.)
Elevation

MAP FINDINGS

639 11TH AVE./MAHATTAN (Continued)

EDR ID Number
EPA ID Number

Database(s)

S100167441

Quantity Recovered: 0
Unknown Qty Recovered: False
Material: GASOLINE
Class Type: Petroleum
Chem Abstract Service Number: GASOLINE
Last Date: 09/29/1994
Num Times Material Entry In File: 21329
DEC Remarks: 09/27/95: WAS A BATTISTA SPILL MULQUEEN TOOK OVER IN REF. TO SPILL 950
4912. TRIED TO CONTACT OWNER NUMEROUS TIMES, NO REPLY. AFTER CONSIDER
ING THE FACT THAT THE SPILL HAS OCCURRED A LONG TIME AGO, AND THE SPILL
REMARKS INDICATE NO LONG-TERM FOLLOW-UP IS NEEDED. THIS SPILL HAS BEEN
CLOSED.
Spill Cause: NYCFD WAS AT SIGHT FOR TEST, MR. GUTMAN TO ARRANGE TO UNCOVER AND REP
AIR LEAK.

63
SSE
1/4-1/2
1535
Higher

509 WEST 38TH ST
509 WEST 38TH ST
MANHATTAN, NY

LTANKS S102672971
N/A

LTANKS:

Spill Number:	9505232	Region of Spill:	2
Facility Contact:	Not reported	Facility Tele:	Not reported
Investigator:	MARTINKAT	SWIS:	62
Caller Name:	Not reported	Caller Agency:	Not reported
Caller Phone:	Not reported	Caller Extension:	Not reported
Notifier Name:	Not reported	Notifier Agency:	Not reported
Notifier Phone:	Not reported	Notifier Extension:	Not reported
Spiller Contact:	Not reported	Spiller Phone:	Not reported
Spiller:	5 STAR HOSP. INC		
Spiller Address:	SAME		
Spill Class:	Known release with minimal potential for fire or hazard. DEC Response. Willing Responsible Party. Corrective action taken.		
Spill Closed Dt:	07/28/1995		
Spill Cause:	Tank Overfill	Resource Affected:	In Sewer
Water Affected:	Not reported	Spill Source:	Other Non Commercial/Industrial
Spill Notifier:	Affected Persons	PBS Number:	Not reported
Spill Date:	07/27/1995 21:00	Reported to Dept:	07/28/1995 14:34
Cleanup Ceased:	07/28/1995		
Last Inspection:	Not reported		
Cleanup Meets Standard:	True		
Recommended Penalty:	No Penalty		
Spiller Cleanup Date:	Not reported		
Enforcement Date:	Not reported		
Investigation Complete:	Not reported		
UST Involvement:	False		
Spill Record Last Update:	Not reported		
Is Updated:	False		
Corrective Action Plan Submitted:	Not reported		
Date Spill Entered In Computer Data File:	08/17/1995		
Date Region Sent Summary to Central Office:	Not reported		
Tank Test:			
PBS Number:	Not reported		
Tank Number:	Not reported		
Test Method:	Not reported		
Capacity of Failed Tank:	Not reported		
Leak Rate Failed Tank:	Not reported		
Gross Leak Rate:	Not reported		

Map ID
Direction
Distance
Distance (ft.)
Elevation

MAP FINDINGS

Site

Database(s)

EDR ID Number
EPA ID Number

(Continued)

S104877490

Capacity of Failed Tank: Not reported
Leak Rate Failed Tank: Not reported
Gross Leak Rate: Not reported
Material:
Material Class Type: 1
Quantity Spilled: 0
Units: Gallons
Unknown Qty Spilled: No
Quantity Recovered: 0
Unknown Qty Recovered: True
Material: GASOLINE
Class Type: Petroleum
Chem Abstract Service Number: GASOLINE
Last Date: 09/29/1994
Num Times Material Entry In File: 21329
DEC Remarks: On December 22, 2000, DEC Sigona) observed the excavation and removal of 4 x 550 gallon USTs. The contents of 3 x 550 gallon USTs was found to contain a mixture of gasoline and water. 1 x 550 gallon UST contained water only. The excavation was being performed by Fenely Nicol for Public Parking, Inc. The project was also supervised by DEC contractor EAR under PIN project for Jacob Javits Spill cleanup.
Spill Cause: DURING TANK REMOVAL SOIL CONTAMINATION HAS BEEN DISCOVERED. CONTAMINATION IS ON TOP OF TANKS. AREA TO BE EXCAVATED AND FURTHER SAMPLING/TESTING TO BE DONE. NO CALL BACK REQUESTED. CALLER HAS BEEN IN CONTACT WITH REGION 2 OFFICE.

O65
East
1/4-1/2
1623
Higher

SERVICE STATION
624 10TH AVE
MANHATTEN, NY
Site 1 of 4 in cluster O

LTANKS S103037879
N/A

LTANKS:

Spill Number: 9713164
Facility Contact: FLORA GANDELMAN
Investigator: MULQUEEN
Caller Name: Not reported
Caller Phone: Not reported
Notifier Name: Not reported
Notifier Phone: Not reported
Spiller Contact: JP YOUNG
Spiller: JP YOUNG
Spiller Address: 408 8TH AVE SUITE 206
MANHATTEN, NY
Spill Class: Known release that creates potential for fire or hazard. DEC Response. Willing Responsible Party. Corrective action taken.
Spill Closed Dt: 12/22/1998
Spill Cause: Tank Failure
Water Affected: Not reported
Spill Notifier: Other
Spill Date: 02/25/1998 14:15
Cleanup Ceased: Not reported
Last Inspection: Not reported
Cleanup Meets Standard: False
Recommended Penalty: No Penalty
Spiller Cleanup Date: Not reported
Enforcement Date: Not reported
Investigation Complete: Not reported
UST Involvement: True
Region of Spill: 2
Facility Tele: (212) 582-5790
SWIS: 62
Caller Agency: Not reported
Caller Extension: Not reported
Notifier Agency: Not reported
Notifier Extension: Not reported
Spiller Phone: (212) 629-5890
Resource Affected: Air
Spill Source: Gas Station
PBS Number: Not reported
Reported to Dept: 02/25/1998 14:17

Map ID
Direction
Distance
Distance (ft.)
Elevation Site

MAP FINDINGS

Database(s) EDR ID Number
EPA ID Number

HESS STATION #32215 (Continued)

U003178494

Investigation Complete: Not reported
UST Involvement: True
Spill Record Last Update: 08/04/1995
Is Updated: False
Corrective Action Plan Submitted: Not reported
Date Spill Entered In Computer Data File: 12/21/1988
Date Region Sent Summary to Central Office: Not reported

Tank Test:

PBS Number: Not reported
Tank Number: Not reported
Test Method: Not reported
Capacity of Failed Tank: 0
Leak Rate Failed Tank: 0.00
Gross Leak Rate: Not reported

Material:

Material Class Type: 1
Quantity Spilled: -1
Units: Not reported
Unknown Qty Spilled: -1
Quantity Recovered: 0
Unknown Qty Recovered: False
Material: DIESEL
Class Type: Petroleum
Chem Abstract Service Number: DIESEL
Last Date: 07/28/1994
Num Times Material Entry In File: 10625

DEC Remarks: Not reported

Spill Cause: 2 4K TANKS SYPHONED TOGETHER FAILED PETRO. L R = -0.554 GPH. ORIG. INVE
STIGATED BY GRATHWOL

PBS UST:

PBS Number: 2-338613 CBS Number: Not reported
SPDES Number: Not reported SWIS ID: 6201
Operator: SITE MANAGER

(212) 245-6594

Emergency Contact: AMERADA HESS CORPORATION
(732) 750-6000

Total Tanks: 4

Owner: AMERADA HESS CORPORATION
1 HESS PLAZA
WOODBIDGE, NJ 07095
(732) 750-6000

Owner Type: Corporate/Commercial

Owner Mark: First Owner

Owner Subtype: Not reported

Mailing Address: AMERADA HESS CORP
ATTN: JANICE FLAHERTY
1 HESS PLAZA
WOODBIDGE, NJ 07095
(732) 750-6350

Tank Status: Closed - Removed

Capacity (gals): 4000

Tank Location: UNDERGROUND

Tank Id: 001

Tank Type: Steel/carbon steel

Tank Internal: Not reported

Pipe Location: 2

Tank External: Not reported

Install Date: 12/01/1980
Product Stored: UNLEADED GASOLINE
Pipe Internal: Not reported
Pipe Type: GALVANIZED STEEL

Map ID
Direction
Distance
Distance (ft.)
Elevation

MAP FINDINGS

HESS STATION #32215 (Continued)

EDR ID Number
EPA ID Number

Database(s)

U003178494

Date Closed:	04/01/1997	Test Method:	USTest 2000
Deleted:	False	Updated:	True
Dead Letter:	False	Owner Screen:	No data missing
FAMT:	Fiscal amount for registration fee is correct		
Total Capacity:	40000	Renewal Date:	08/12/1997
Tank Screen:	No data missing	Federal ID:	Not reported
Renew Flag:	Renwal has not been printed	Facility Screen:	No data missing
Certification Flag:	False	Certification Date:	08/31/2000
Old PBS Number:	Not reported	Expiration Date:	10/29/2002
Inspected Date:	Not reported	Inspector:	Not reported
Inspection Result:	Not reported		
Lat/long:	Not reported		
Facility Type:	RETAIL GASOLINE SALES		
Town or City:	NEW YORK CITY		
Town or City Code:	01		
County Code:	62		
Region:	2		
PBS Number:	2-338613	CBS Number:	Not reported
SPDES Number:	Not reported	SWIS ID:	6201
Operator:	SITE MANAGER (212) 245-6594		
Emergency Contact:	AMERADA HESS CORPORATION (732) 750-6000		
Total Tanks:	4		
Owner:	AMERADA HESS CORPORATION 1 HESS PLAZA WOODBIDGE, NJ 07095 (732) 750-6000		
Owner Type:	Corporate/Commercial		
Owner Mark:	First Owner		
Owner Subtype:	Not reported		
Mailing Address:	AMERADA HESS CORP ATTN: JANICE FLAHERTY 1 HESS PLAZA WOODBIDGE, NJ 07095 (732) 750-6350		
Tank Status:	Closed - Removed	Install Date:	12/01/1980
Capacity (gals):	4000	Product Stored:	UNLEADED GASOLINE
Tank Location:	UNDERGROUND	Pipe Internal:	Not reported
Tank Id:	003	Pipe Type:	Not reported
Tank Type:	Steel/carbon steel		
Tank Internal:	Not reported		
Pipe Location:	Not reported		
Tank External:	Not reported		
Missing Data for Tank:	Minor Data Missing		
Pipe External:	Not reported		
Second Containment:	VAULT		
Leak Detection:	Not reported		
Overfill Prot:	Product Level Gauge	Dispenser:	Gravity
Date Tested:	11/01/1995	Next Test Date:	Not reported
Date Closed:	04/01/1997	Test Method:	USTest 2000
Deleted:	False	Updated:	True
Dead Letter:	False	Owner Screen:	No data missing
FAMT:	Fiscal amount for registration fee is correct		
Total Capacity:	40000	Renewal Date:	08/12/1997
Tank Screen:	No data missing	Federal ID:	Not reported

Map ID
Direction
Distance
Distance (ft.)
Elevation

MAP FINDINGS

HESS STATION #32215 (Continued)

EDR ID Number
EPA ID Number

Database(s)

U003178494

Facility Type: RETAIL GASOLINE SALES
Town or City: NEW YORK CITY
Town or City Code: 01
County Code: 62
Region: 2

PBS Number: 2-338613
SPDES Number: Not reported
Operator: SITE MANAGER
(212) 245-6594
Emergency Contact: AMERADA HESS CORPORATION
(732) 750-6000
Total Tanks: 4
Owner: AMERADA HESS CORPORATION

CBS Number: Not reported
SWIS ID: 6201

1 HESS PLAZA
WOODBIDGE, NJ 07095
(732) 750-6000
Owner Type: Corporate/Commercial
Owner Mark: First Owner
Owner Subtype: Not reported
Mailing Address: AMERADA HESS CORP
ATTN: JANICE FLAHERTY
1 HESS PLAZA
WOODBIDGE, NJ 07095
(732) 750-6350

Tank Status: Closed - Removed
Capacity (gals): 4000
Tank Location: UNDERGROUND
Tank Id: 005
Tank Type: Steel/carbon steel
Tank Internal: Not reported
Pipe Location: 2
Tank External: Not reported
Missing Data for Tank: Minor Data Missing
Pipe External: Not reported
Second Containment: VAULT
Leak Detection: Not reported
Overfill Prot: Product Level Gauge
Date Tested: 11/01/1995
Date Closed: 04/01/1997
Deleted: False
Dead Letter: False

Install Date: 12/01/1980
Product Stored: DIESEL
Pipe Internal: Not reported
Pipe Type: GALVANIZED STEEL

FAMT: Fiscal amount for registration fee is correct
Total Capacity: 40000
Tank Screen: No data missing
Renew Flag: Renewal has not been printed
Certification Flag: False
Old PBS Number: Not reported
Inspected Date: Not reported
Inspection Result: Not reported
Lat/long: Not reported
Facility Type: RETAIL GASOLINE SALES
Town or City: NEW YORK CITY
Town or City Code: 01
County Code: 62
Region: 2

Dispenser: Submersible
Next Test Date: Not reported
Test Method: USTest 2000
Updated: True
Owner Screen: No data missing
Renewal Date: 08/12/1997
Federal ID: Not reported
Facility Screen: No data missing
Certification Date: 08/31/2000
Expiration Date: 10/29/2002
Inspector: Not reported

Map ID
Direction
Distance
Distance (ft.)
Elevation

MAP FINDINGS

Database(s)
EDR ID Number
EPA ID Number

502 WEST 45TH ST/HESS (Continued)

S104275524

Chem Abstract Service Number: GASOLINE
Last Date: 09/29/1994
Num Times Material Entry In File: 21329
DEC Remarks: Not reported
Spill Cause: Not reported

O68
East
1/4-1/2
1676
Higher

WEST 45TH ST & 10TH AVE
WEST 45TH ST / 10TH AVE
NEW YORK CITY, NY

LTANKS S100167849
N/A

Site 4 of 4 in cluster O

LTANKS:

Spill Number: 9000492
Facility Contact: Not reported
Investigator: TOMASELLO
Caller Name: Not reported
Caller Phone: Not reported
Notifier Name: Not reported
Notifier Phone: Not reported
Spiller Contact: Not reported
Spiller: HESS
Spiller Address: Not reported
Spill Class: Known release that creates a file or hazard. DEC Response. Unknown
Responsible Party. Corrective action taken. (ISR)
Spill Closed Dt: 08/02/1993
Spill Cause: Tank Failure
Water Affected: Not reported
Spill Notifier: Local Agency
Spill Date: 04/14/1990 16:40
Cleanup Ceased: 08/02/1993
Last Inspection: Not reported
Cleanup Meets Standard: True
Recommended Penalty: No Penalty
Spiller Cleanup Date: Not reported
Enforcement Date: Not reported
Investigation Complete: Not reported
UST Involvement: True
Spill Record Last Update: 08/02/1993
Is Updated: False
Corrective Action Plan Submitted: Not reported
Date Spill Entered In Computer Data File: 05/11/1990
Date Region Sent Summary to Central Office: Not reported
Tank Test:
PBS Number: Not reported
Tank Number: Not reported
Test Method: Not reported
Capacity of Failed Tank: Not reported
Leak Rate Failed Tank: Not reported
Gross Leak Rate: Not reported
Material:
Material Class Type: 1
Quantity Spilled: -1
Units: Not reported
Unknown Qty Spilled: -1
Quantity Recovered: 0
Unknown Qty Recovered: False
Material: GASOLINE
Class Type: Petroleum

Region of Spill: 2
Facility Tele: Not reported
SWIS: 62
Caller Agency: Not reported
Caller Extension: Not reported
Notifier Agency: Not reported
Notifier Extension: Not reported
Spiller Phone: Not reported
Resource Affected: Groundwater
Spill Source: Gas Station
PBS Number: Not reported
Reported to Dept: 04/14/1990 16:00

Map ID
Direction
Distance
Distance (ft.)
Elevation Site

MAP FINDINGS

Database(s) EDR ID Number
EPA ID Number

450 W. 41ST STREET (Continued)

S102233197

Unknown Qty Recovered: False
Material: #6 FUEL OIL
Class Type:
Chem Abstract Service Number: #6 FUEL OIL
Last Date: 07/28/1994
Num Times Material Entry In File: 2190
DEC Remarks: Dec Sigona met with Dormitory Authority staff on July 17, 1995. Meeting included David Recino (Dormitory Authority), E. Dowd (Hunter College), Roy Fein (Rose, Beaton Rose), R. Dib (Aqua-X). Investigation found oil leak in tank. product leaked to soil and surrounding water table. Inspection of Con Ed vault outside of the building revealed 6 fuel was seeping into vault. Notified Con Ed who sent personnel to respond and document. Telephone call on 1/3/96 found that Woodward-Clyde was awarded bid to provide investigation of the spill. They will start advancing borings on the week of January 8, 1996. I requested that I could be present to observe the installation of monitoring wells. Roy Fein will be overseeing the work and I asked David Recino to have him call me ASAP to set up the drilling appointment.
Spill Cause: TANK WAS EMPTIED AND CLEANED DURING A TEST TODAY - THEY FOUND AN UNKNOWN AMOUNT OF OIL UNDER TANK. CALLED DAVID KATZEN, PREPARING TO ABANDON TANK - CLEANED OUT HTE TANK - DRILLED INSIDE THE TANK.

70
ENE
1/4-1/2
1749
Higher

BMW
547 WEST 47TH ST
MANHATTEN, NY

LTANKS S102660130
N/A

LTANKS:

Spill Number:	9707785	Region of Spill:	2
Facility Contact:	ROBERT PORTEESE	Facility Tele:	(212) 586-2269
Investigator:	TOMASELLO	SWIS:	62
Caller Name:	Not reported	Caller Agency:	Not reported
Caller Phone:	Not reported	Caller Extension:	Not reported
Notifier Name:	Not reported	Notifier Agency:	Not reported
Notifier Phone:	Not reported	Notifier Extension:	Not reported
Spiller Contact:	Not reported	Spiller Phone:	Not reported
Spiller:	QUAKER STATE		
Spiller Address:	225 E JOHN CARPENTER FREE WAY IRVING, TX 75062		
Spill Class:	Known release with minimal potential for fire or hazard. DEC Response. Willing Responsible Party. Corrective action taken.		
Spill Closed Dt:	10/01/1997		
Spill Cause:	Tank Failure	Resource Affected:	On Land
Water Affected:	Not reported	Spill Source:	Other Commercial/Industrial
Spill Notifier:	Other	PBS Number:	Not reported
Spill Date:	10/01/1997 12:45	Reported to Dept:	10/01/1997 14:38
Cleanup Ceased:	Not reported		
Last Inspection:	Not reported		
Cleanup Meets Standard:	False		
Recommended Penalty:	No Penalty		
Spiller Cleanup Date:	Not reported		
Enforcement Date:	Not reported		
Investigation Complete:	Not reported		
UST Involvement:	False		
Spill Record Last Update:	01/26/1998		
Is Updated:	False		
Corrective Action Plan Submitted:	Not reported		
Date Spill Entered In Computer Data File:	10/01/1997		

Map ID
Direction
Distance
Distance (ft.)
Elevation

MAP FINDINGS

624 WEST 48TH ST (Continued)

EDR ID Number
EPA ID Number

Database(s)

S102147958

UST Involvement: False
Spill Record Last Update: 07/18/1996
Is Updated: False
Corrective Action Plan Submitted: Not reported
Date Spill Entered In Computer Data File: 01/26/1988
Date Region Sent Summary to Central Office: Not reported

Tank Test:

PBS Number: Not reported
Tank Number: Not reported
Test Method: Not reported
Capacity of Failed Tank: 0
Leak Rate Failed Tank: 0.00
Gross Leak Rate: Not reported

Material:

Material Class Type: 1
Quantity Spilled: -1
Units: Pounds
Unknown Qty Spilled: -1
Quantity Recovered: 0
Unknown Qty Recovered: False
Material: #2 FUEL OIL
Class Type: Petroleum
Chem Abstract Service Number: #2 FUEL OIL
Last Date: 12/07/1994
Num Times Material Entry In File: 24464

DEC Remarks: 02/25/93: 4X550 GAS PASSED IN9/87 REFER TO SPILL 8709100. 02/25/93: 4X
550 GAS PASSED IN9/87.

Spill Cause: 7.5K TANK ISOLATED FROM PIPING, FAILED PETRO TITE TEST WITH A LEAK RAT
E OF -.395GPH.

P72
NE
1/4-1/2
1762
Higher

NYNEX
624 W. 48TH STREET
MANHATTAN, NY

LTANKS S104073408
N/A

Site 2 of 2 in cluster P

LTANKS:

Spill Number:	9408956	Region of Spill:	2
Facility Contact:	Not reported	Facility Tele:	Not reported
Investigator:	TIBBE	SWIS:	62
Caller Name:	Not reported	Caller Agency:	Not reported
Caller Phone:	Not reported	Caller Extension:	Not reported
Notifier Name:	Not reported	Notifier Agency:	Not reported
Notifier Phone:	Not reported	Notifier Extension:	Not reported
Spiller Contact:	Not reported	Spiller Phone:	Not reported

Spiller: NYNEX

Spiller Address: Not reported

Spill Class: Known release with minimal potential for fire or hazard. DEC Response.
Willing Responsible Party. Corrective action taken.

Spill Closed Dt: 08/06/1996

Spill Cause: Tank Test Failure

Water Affected: Not reported

Spill Notifier: Other

Spill Date: 10/05/1994 10:07

Cleanup Ceased: Not reported

Last Inspection: Not reported

Cleanup Meets Standard: False

Recommended Penalty: No Penalty

Spiller Cleanup Date: Not reported

Resource Affected: On Land

Spill Source: Other Commercial/Industrial

PBS Number: Not reported

Reported to Dept: 10/05/1994 11:07

Map ID
Direction
Distance
Distance (ft.)
Elevation Site

MAP FINDINGS

Database(s) EDR ID Number
EPA ID Number

AD SCHEUMANN LUMBER (Continued)

S102233238

Enforcement Date: Not reported
Investigation Complete: Not reported
UST Involvement: True
Spill Record Last Update: 01/16/1998
Is Updated: False
Corrective Action Plan Submitted: Not reported
Date Spill Entered In Computer Data File: 11/20/1995
Date Region Sent Summary to Central Office: Not reported

Tank Test:

PBS Number: Not reported
Tank Number: Not reported
Test Method: Not reported
Capacity of Failed Tank: Not reported
Leak Rate Failed Tank: Not reported
Gross Leak Rate: Not reported

Material:

Material Class Type: 1
Quantity Spilled: 0
Units: Gallons
Unknown Qty Spilled: No
Quantity Recovered: 0
Unknown Qty Recovered: True
Material: GASOLINE
Class Type: Petroleum
Chem Abstract Service Number: GASOLINE
Last Date: 09/29/1994
Num Times Material Entry In File: 21329

DEC Remarks: 1/16/98 CROSS REFERENCED TO SPILL NUMBER 9610133. O DOWD)
Spill Cause: THE TANK POSSIBLY LEAKED.THE TANK IS IN THE GROUND.THEY ARE DOING TESTS
ON THE TANK TO DETERMINE IF IT IS THE TANK OR THE LINE.

Q74 475 10TH AVE/MANHATTAN
SSE 475 10TH AVENUE
1/4-1/2 NEW YORK CITY, NY
1901
Higher Site 1 of 2 in cluster Q

LTANKS S100167935
N/A

LTANKS:

Spill Number: 9003992
Facility Contact: Not reported
Investigator: ROMMEL
Caller Name: Not reported
Caller Phone: Not reported
Notifier Name: Not reported
Notifier Phone: Not reported
Spiller Contact: Not reported
Spiller: GASETERIA GAS STATION
Spiller Address: 466 10TH AVENUE
NEW YORK, N. Y.

Region of Spill: 2
Facility Tele: Not reported
SWIS: 62
Caller Agency: Not reported
Caller Extension: Not reported
Notifier Agency: Not reported
Notifier Extension: Not reported
Spiller Phone: Not reported

Spill Class: Known release that creates a file or hazard. DEC Response. Willing
Responsible Party. Corrective action taken.

Spill Closed Dt: 01/26/1996
Spill Cause: Tank Failure
Water Affected: Not reported
Spill Notifier: DEC
Spill Date: 07/11/1990 10:30
Cleanup Ceased: Not reported
Last Inspection: Not reported
Cleanup Meets Standard: False

Resource Affected: Air
Spill Source: Gas Station
PBS Number: Not reported
Reported to Dept: 07/11/1990 10:50

Map ID
Direction
Distance
Distance (ft.)
Elevation Site

MAP FINDINGS

Database(s) EDR ID Number
EPA ID Number

466 10TH AVE/GASETERIA (Continued)

S100167794

Spiller Contact: Not reported Spiller Phone: (718) 361-8811
Spiller: GASETERIA OIL CORP
Spiller Address: Not reported
Spill Class: Known release that creates a file or hazard. DEC Response. Willing
Responsible Party. Corrective action taken.
Spill Closed Dt: Not reported
Spill Cause: Tank Failure Resource Affected: Groundwater
Water Affected: Not reported Spill Source: Gas Station
Spill Notifier: DEC PBS Number: Not reported
Spill Date: 01/04/1990 08:15 Reported to Dept: 01/05/1990 15:24
Cleanup Ceased: Not reported
Last Inspection: Not reported
Cleanup Meets Standard: False
Recommended Penalty: No Penalty
Spiller Cleanup Date: Not reported
Enforcement Date: Not reported
Investigation Complete: Not reported
UST Involvement: True
Spill Record Last Update: 08/08/1995
Is Updated: False
Corrective Action Plan Submitted: Not reported
Date Spill Entered In Computer Data File: 01/17/1990
Date Region Sent Summary to Central Office: Not reported
Tank Test:
PBS Number: Not reported
Tank Number: Not reported
Test Method: Not reported
Capacity of Failed Tank: Not reported
Leak Rate Failed Tank: Not reported
Gross Leak Rate: Not reported
Material:
Material Class Type: 1
Quantity Spilled: -1
Units: Not reported
Unknown Qty Spilled: -1
Quantity Recovered: 0
Unknown Qty Recovered: False
Material: GASOLINE
Class Type: Petroleum
Chem Abstract Service Number: GASOLINE
Last Date: 09/29/1994
Num Times Material Entry In File: 21329
DEC Remarks: 01/05/90: 6) MONITORING WELLS INSTALLED,OIL TANKS BEING TESTED BY CONTR
ACTORS TRINITY FENLEY NICOL), ALL TANKS PUMPED CLEANED, REPAIRING
WATER MAIN.
Spill Cause: GASOLINE ENTERED BUILDING 478 10TH AVE SEWER SYSTEM, 3) OFFICE BL
DGS 475, 478, 483 10TH AVE) EVACUATED, EXPLOSIVE CONDITIONS IN SEWE
R, DEC LOCAL AGENCIES ON SCENE. SIGONA)

76
South
1/4-1/2
2015
Higher

CONSTRUCTION SITE
529 WEST 35TH ST
MANHATTAN, NY

LTANKS S105055174
N/A

LTANKS:

Spill Number: 0103274
Facility Contact: GARY ZAID
Investigator: DEMEO

Region of Spill: 2
Facility Tele: (212) 736-1626
SWIS: 62

Map ID
Direction
Distance
Distance (ft.)
Elevation Site

MAP FINDINGS

Database(s) EDR ID Number
EPA ID Number

PARKING LOT (Continued)

S104877137

Investigator: SIGONA
Caller Name: Not reported
Caller Phone: Not reported
Notifier Name: Not reported
Notifier Phone: Not reported
Spiller Contact: SAL RUSSO
Spiller: PARKING LOT..
Spiller Address: 618-628 W 49TH ST
NEW YORK, NY
Spill Class: Known release that creates potential for fire or hazard. DEC Response.
Willing Responsible Party. Corrective action taken.
Spill Closed Dt: Not reported
Spill Cause: Tank Failure
Water Affected: Not reported
Spill Notifier: Local Agency
Spill Date: 11/01/2000 15:30
Cleanup Ceased: Not reported
Last Inspection: Not reported
Cleanup Meets Standard: False
Recommended Penalty: No Penalty
Spiller Cleanup Date: Not reported
Enforcement Date: Not reported
Investigation Complete: Not reported
UST Involvement: True
Spill Record Last Update: 08/15/2001
Is Updated: False
Corrective Action Plan Submitted: Not reported
Date Spill Entered In Computer Data File: 11/02/2000
Date Region Sent Summary to Central Office: Not reported
Tank Test:
PBS Number: Not reported
Tank Number: Not reported
Test Method: Not reported
Capacity of Failed Tank: Not reported
Leak Rate Failed Tank: Not reported
Gross Leak Rate: Not reported
Material:
Material Class Type: 1
Quantity Spilled: 0
Units: Gallons
Unknown Qty Spilled: No
Quantity Recovered: 0
Unknown Qty Recovered: True
Material: GASOLINE
Class Type: Petroleum
Chem Abstract Service Number: GASOLINE
Last Date: 09/29/1994
Num Times Material Entry In File: 21329
DEC Remarks: On Auguts 15, 2001, DEC Sigona received spill closure report from AKRF d
ated August 14, 2001. See file for details and copy of report.
Spill Cause: UNDERGROUND STORAGE TANK FAILED OVER TIME AND CAUSED SOIL CONTAMINATION
- SOIL WILL BE STOCKPILED

78
SSE
1/4-1/2
2031
Higher

460 10TH AVE
460 10TH AVENUE
MANHATTAN, NY

LTANKS S102672733
N/A

Map ID
Direction
Distance
Distance (ft.)
Elevation Site

MAP FINDINGS

Database(s)

EDR ID Number
EPA ID Number

527 W 48TH ST (Continued)

S102662820

LTANKS:

Spill Number:	9612403	Region of Spill:	2
Facility Contact:	CHARLIE BOETTIGER	Facility Tele:	(718) 932-9075
Investigator:	MULQUEEN	SWIS:	62
Caller Name:	Not reported	Caller Agency:	Not reported
Caller Phone:	Not reported	Caller Extension:	Not reported
Notifier Name:	Not reported	Notifier Agency:	Not reported
Notifier Phone:	Not reported	Notifier Extension:	Not reported
Spiller Contact:	CHARLIE BOETTIGER	Spiller Phone:	Not reported
Spiller:	MYSTIC OIL		
Spiller Address:	19-01 STEINWAY ST ASTORIA, NY		
Spill Class:	Known release with minimal potential for fire or hazard. DEC Response. Willing Responsible Party. Corrective action taken.		
Spill Closed Dt:	01/21/1997		
Spill Cause:	Tank Overfill	Resource Affected:	On Land
Water Affected:	Not reported	Spill Source:	Commercial Vehicle
Spill Notifier:	Responsible Party	PBS Number:	Not reported
Spill Date:	01/17/1997 07:20	Reported to Dept:	01/17/1997 07:30
Cleanup Ceased:	Not reported		
Last Inspection:	Not reported		
Cleanup Meets Standard:	False		
Recommended Penalty:	No Penalty		
Spiller Cleanup Date:	Not reported		
Enforcement Date:	Not reported		
Investigation Complete:	Not reported		
UST Involvement:	False		
Spill Record Last Update:	01/21/1997		
Is Updated:	False		
Corrective Action Plan Submitted:	Not reported		
Date Spill Entered In Computer Data File:	01/17/1997		
Date Region Sent Summary to Central Office:	Not reported		
Tank Test:			
PBS Number:	Not reported		
Tank Number:	Not reported		
Test Method:	Not reported		
Capacity of Failed Tank:	Not reported		
Leak Rate Failed Tank:	Not reported		
Gross Leak Rate:	Not reported		
Material:			
Material Class Type:	1		
Quantity Spilled:	5		
Units:	Gallons		
Unknown Qty Spilled:	5		
Quantity Recovered:	5		
Unknown Qty Recovered:	False		
Material:	#2 FUEL OIL		
Class Type:	Petroleum		
Chem Abstract Service Number:	#2 FUEL OIL		
Last Date:	12/07/1994		
Num Times Material Entry In File:	24464		
DEC Remarks:	Not reported		
Spill Cause:	DRIVER OVERFILLED TANK - SPILL ON CONCRETE BEING CLEANED UP		

R80 555 WEST 34TH ST/NYTEL
South 555 WEST 34TH STREET
1/4-1/2 NEW YORK CITY, NY
2185
Higher Site 1 of 3 in cluster R

LTANKS S104275609
 N/A

Map ID
Direction
Distance
Distance (ft.)
Elevation

MAP FINDINGS

NYNEX (Continued)

EDR ID Number
EPA ID Number

Database(s)

S104073407

SPILLS:

Spill Number:	9614443	Region of Spill:	2
Facility Contact:	JAMES FREER	Facility Tele:	(212) 971-9910
Investigator:	TIBBE	SWIS:	62
Caller Name:	Not reported	Caller Agency:	Not reported
Caller Phone:	Not reported	Caller Extension:	Not reported
Notifier Name:	Not reported	Notifier Agency:	Not reported
Notifier Phone:	Not reported	Notifier Extension:	Not reported
Spiller Contact:	JAMES FREER	Spiller Phone:	(212) 971-9910
Spiller:	NYNEX		
Spiller Address:	555 W. 34TH ST NEW YORK, NY		
Spill Class:	Known release with minimal potential for fire or hazard. DEC Response. Willing Responsible Party. Corrective action taken.		
Spill Closed Dt:	03/13/1997		
Spill Cause:	Unknown	Resource Affected:	On Land
Water Affected:	Not reported	Spill Source:	Commercial Vehicle
Spill Notifier:	Other	PBS Number:	Not reported
Spill Date:	03/13/1997 16:30	Reported to Dept:	03/13/1997 17:13
Cleanup Ceased:	Not reported		
Last Inspection:	Not reported		
Cleanup Meets Standard:	False		
Recommended Penalty:	No Penalty		
Spiller Cleanup Date:	Not reported		
Enforcement Date:	Not reported		
Investigation Complete:	Not reported		
UST Involvement:	False		
Spill Record Last Update:	03/17/1997		
Is Updated:	False		
Corrective Action Plan Submitted:	Not reported		
Date Spill Entered In Computer Data File:	03/13/1997		
Date Region Sent Summary to Central Office:	Not reported		
Tank Test:			
PBS Number:	Not reported		
Tank Number:	Not reported		
Test Method:	Not reported		
Capacity of Failed Tank:	Not reported		
Leak Rate Failed Tank:	Not reported		
Gross Leak Rate:	Not reported		
Material:			
Material Class Type:	1		
Quantity Spilled:	1		
Units:	Gallons		
Unknown Qty Spilled:	Yes		
Quantity Recovered:	1		
Unknown Qty Recovered:	False		
Material:	GASOLINE		
Class Type:	Petroleum		
Chem Abstract Service Number:	GASOLINE		
Last Date:	09/29/1994		
Num Times Material Entry In File:	21329		
Remarks:	NYNEX REPORTED SPILL OF GASOLINE WITH NO CAUSE. CLEANUP COMPLETE.		
DEC Remarks:	CLOSED, SEND TO TIBBE FOR INF. PURPOSES.		

LTANKS:

Spill Number:	9512079	Region of Spill:	2
Facility Contact:	ROBERT BALDEZ	Facility Tele:	(212) 756-9450

Map ID
Direction
Distance
Distance (ft.)
Elevation

MAP FINDINGS

ROY WEIDENER MOTOR LINE (Continued)

EDR ID Number
EPA ID Number

Database(s)

S100142897

Facility Contact: Not reported
Investigator: SIGONA
Caller Name: Not reported
Caller Phone: Not reported
Notifier Name: Not reported
Notifier Phone: Not reported
Spiller Contact: Not reported
Spiller: ROY WEIDENER MOTOR LINE
Spiller Address: Not reported
Spill Class: Not reported
Spill Closed Dt: 11/09/1989
Spill Cause: Tank Failure
Water Affected: Not reported
Spill Notifier: Responsible Party
Spill Date: 11/08/1989 14:00
Cleanup Ceased: 11/09/1989
Last Inspection: Not reported
Cleanup Meets Standard: True
Recommended Penalty: No Penalty
Spiller Cleanup Date: Not reported
Enforcement Date: Not reported
Investigation Complete: Not reported
UST Involvement: True
Spill Record Last Update: 11/29/1989
Is Updated: False
Corrective Action Plan Submitted: Not reported
Date Spill Entered In Computer Data File: 11/13/1989
Date Region Sent Summary to Central Office: Not reported
Tank Test:
PBS Number: Not reported
Tank Number: Not reported
Test Method: Not reported
Capacity of Failed Tank: Not reported
Leak Rate Failed Tank: Not reported
Gross Leak Rate: Not reported
Material:
Material Class Type: 1
Quantity Spilled: 90
Units: Gallons
Unknown Qty Spilled: 90
Quantity Recovered: 0
Unknown Qty Recovered: False
Material: DIESEL
Class Type: Petroleum
Chem Abstract Service Number: DIESEL
Last Date: 07/28/1994
Num Times Material Entry In File: 10625
DEC Remarks: / / : SOIL PLACED ON PLASTIC AND WILL BE REMOVED BY CHEMICAL CONTRACT
ORS,AS APPROVED BY SIGONA.
Spill Cause: 20-30 YARDS OF CONTAMINATED SOIL.

Facility Tele: Not reported
SWIS: 62
Caller Agency: Not reported
Caller Extension: Not reported
Notifier Agency: Not reported
Notifier Extension: Not reported
Spiller Phone: (615) 586-0561
Resource Affected: On Land
Spill Source: Commercial Vehicle
PBS Number: Not reported
Reported to Dept: 11/08/1989 15:00

R83
South
1/4-1/2
2243
Higher

538 WEST 34TH ST/MANH
538 WEST 34TH STREET
NEW YORK CITY, NY
Site 3 of 3 in cluster R

LTANKS S104275572
N/A

LTANKS:

Spill Number: 9000078

Region of Spill: 2

Map ID
Direction
Distance
Distance (ft.)
Elevation Site

MAP FINDINGS

EDR ID Number
EPA ID Number
Database(s)

530 WEST 34TH ST/MANH (Continued)

S104275563

Facility Contact:	Not reported	Facility Tele:	Not reported
Investigator:	WILSON	SWIS:	62
Caller Name:	Not reported	Caller Agency:	Not reported
Caller Phone:	Not reported	Caller Extension:	Not reported
Notifier Name:	Not reported	Notifier Agency:	Not reported
Notifier Phone:	Not reported	Notifier Extension:	Not reported
Spiller Contact:	Not reported	Spiller Phone:	(212) 564-2570
Spiller:	Not reported		
Spiller Address:	Not reported		
Spill Class:	Not reported		
Spill Closed Dt:	02/02/1990		
Spill Cause:	Tank Overfill	Resource Affected:	On Land
Water Affected:	Not reported	Spill Source:	Tank Truck
Spill Notifier:	Responsible Party	PBS Number:	Not reported
Spill Date:	02/02/1990 12:35	Reported to Dept:	02/02/1990 13:20
Cleanup Ceased:	02/02/1990		
Last Inspection:	Not reported		
Cleanup Meets Standard:	True		
Recommended Penalty:	No Penalty		
Spiller Cleanup Date:	Not reported		
Enforcement Date:	Not reported		
Investigation Complete:	Not reported		
UST Involvement:	False		
Spill Record Last Update:	Not reported		
Is Updated:	False		
Corrective Action Plan Submitted:	Not reported		
Date Spill Entered In Computer Data File:	02/05/1990		
Date Region Sent Summary to Central Office:	Not reported		
Tank Test:			
PBS Number:	Not reported		
Tank Number:	Not reported		
Test Method:	Not reported		
Capacity of Failed Tank:	Not reported		
Leak Rate Failed Tank:	Not reported		
Gross Leak Rate:	Not reported		
Material:			
Material Class Type:	1		
Quantity Spilled:	20		
Units:	Gallons		
Unknown Qty Spilled:	20		
Quantity Recovered:	0		
Unknown Qty Recovered:	False		
Material:	#6 FUEL OIL		
Class Type:			
Chem Abstract Service Number:	#6 FUEL OIL		
Last Date:	07/28/1994		
Num Times Material Entry In File:	2190		
DEC Remarks:	Not reported		
Spill Cause:	INACCURATE GAUGE RESULTING IN OVERFILL ON SIDEWALK, CONTAINED ON SI DEWALK, SPILL CLEANED UP WITH SPEEDY DRY.		

T85 408 WEST 39TH ST
SE 408 WEST 39TH ST
1/4-1/2 MANHATTAN, NY
2278
Higher Site 1 of 2 in cluster T

LTANKS S102662822
N/A

LTANKS:
Spill Number: 9612460

Region of Spill: 2

Map ID
Direction
Distance
Distance (ft.)
Elevation Site

MAP FINDINGS

Database(s) EDR ID Number
EPA ID Number

528 W 34TH ST (Continued)

S102672155

LTANKS:

Spill Number: 9300804
Facility Contact: Not reported
Investigator: CAMMISA
Caller Name: Not reported
Caller Phone: Not reported
Notifier Name: Not reported
Notifier Phone: Not reported
Spiller Contact: Not reported
Spiller: WHALECO
Spiller Address: Not reported
Spill Class: Known release with minimal potential for fire or hazard. DEC Response.
Unable/unwilling Responsible Party. Corrective action taken. (ISR)
Spill Closed Dt: 04/16/1993
Spill Cause: Tank Overfill
Water Affected: Not reported
Spill Notifier: Responsible Party
Spill Date: 04/16/1993 12:00
Cleanup Ceased: 04/16/1993
Last Inspection: Not reported
Cleanup Meets Standard: True
Recommended Penalty: No Penalty
Spiller Cleanup Date: Not reported
Enforcement Date: Not reported
Investigation Complete: Not reported
UST Involvement: False
Spill Record Last Update: 07/20/1993
Is Updated: False
Corrective Action Plan Submitted: Not reported
Date Spill Entered In Computer Data File: 04/21/1993
Date Region Sent Summary to Central Office: Not reported
Tank Test:
PBS Number: Not reported
Tank Number: Not reported
Test Method: Not reported
Capacity of Failed Tank: Not reported
Leak Rate Failed Tank: Not reported
Gross Leak Rate: Not reported
Material:
Material Class Type: 1
Quantity Spilled: 5
Units: Gallons
Unknown Qty Spilled: 5
Quantity Recovered: 0
Unknown Qty Recovered: False
Material: #2 FUEL OIL
Class Type: Petroleum
Chem Abstract Service Number: #2 FUEL OIL
Last Date: 12/07/1994
Num Times Material Entry In File: 24464
DEC Remarks: Not reported
Spill Cause: CONTAINED IN SIDEWALK SENDING SPILL TEAM TO CLEANUP

Region of Spill: 2
Facility Tele: Not reported
SWIS: 62
Caller Agency: Not reported
Caller Extension: Not reported
Notifier Agency: Not reported
Notifier Extension: Not reported
Spiller Phone: Not reported
Resource Affected: On Land
Spill Source: Tank Truck
PBS Number: Not reported
Reported to Dept: 04/16/1993 12:03

T87
SE
1/4-1/2
2375
Higher
PORT AUTH NY/NJ - MAN
W 39 ST / 9 AVE
MANHATTAN, NY
Site 2 of 2 in cluster T

LTANKS S100145904
N/A

Map ID
Direction
Distance
Distance (ft.)
Elevation Site

MAP FINDINGS

Database(s) EDR ID Number
EPA ID Number

436 TENTH AVENUE (Continued)

S101658469

LTANKS:

Spill Number:	9506257	Region of Spill:	2
Facility Contact:	Not reported	Facility Tele:	Not reported
Investigator:	O'DOWD	SWIS:	62
Caller Name:	Not reported	Caller Agency:	Not reported
Caller Phone:	Not reported	Caller Extension:	Not reported
Notifier Name:	Not reported	Notifier Agency:	Not reported
Notifier Phone:	Not reported	Notifier Extension:	Not reported
Spiller Contact:	Not reported	Spiller Phone:	Not reported
Spiller:	SAME		
Spiller Address:	Not reported		
Spill Class:	Known release with minimal potential for fire or hazard. DEC Response. Willing Responsible Party. Corrective action taken.		
Spill Closed Dt:	Not reported		
Spill Cause:	Tank Test Failure	Resource Affected:	On Land
Water Affected:	Not reported	Spill Source:	Other Commercial/Industrial
Spill Notifier:	Tank Tester	PBS Number:	Not reported
Spill Date:	08/21/1995 14:30	Reported to Dept:	08/21/1995 14:59
Cleanup Ceased:	Not reported		
Last Inspection:	Not reported		
Cleanup Meets Standard:	False		
Recommended Penalty:	No Penalty		
Spiller Cleanup Date:	Not reported		
Enforcement Date:	Not reported		
Investigation Complete:	Not reported		
UST Involvement:	False		
Spill Record Last Update:	Not reported		
Is Updated:	False		
Corrective Action Plan Submitted:	Not reported		
Date Spill Entered In Computer Data File:	09/27/1995		
Date Region Sent Summary to Central Office:	Not reported		
Tank Test:			
PBS Number:	Not reported		
Tank Number:	Not reported		
Test Method:	Not reported		
Capacity of Failed Tank:	0		
Leak Rate Failed Tank:	0.00		
Gross Leak Rate:	Not reported		
Material:			
Material Class Type:	1		
Quantity Spilled:	-1		
Units:	Gallons		
Unknown Qty Spilled:	-1		
Quantity Recovered:	0		
Unknown Qty Recovered:	False		
Material:	UNKNOWN PETROLEUM		
Class Type:	Petroleum		
Chem Abstract Service Number:	UNKNOWN PETROLEUM		
Last Date:	09/29/1994		
Num Times Material Entry In File:	16414		
DEC Remarks:	Not reported		
Spill Cause:	TANKS WERE OINSPECTED AND BOTH FAILED		

U89 AMICO STATION
South 436 10TH AVE/34TH ST
1/4-1/2 MANHATTAN, NY
2384
Higher Site 2 of 4 in cluster U

LTANKS S104191607
N/A

Map ID
Direction
Distance
Distance (ft.)
Elevation

MAP FINDINGS

AMICO STATION (Continued)

EDR ID Number
EPA ID Number

Database(s)

S104191607

Spill Cause: tank was overfilled at location - speedy dry applied - cleanup crew enroute - some material may have flowed into storm drain and street update 0400 hrs - spill only 5-7 gal all cleaned up - none entered waterway

U90
South
1/4-1/2
2408
Higher

34TH ST. & 10TH AVE./AMOC
34TH ST. / 10TH AVE.
NEW YORK CITY, NY
Site 3 of 4 in cluster U

LTANKS S100143829
N/A

LTANKS:

Spill Number:	8705645	Region of Spill:	2
Facility Contact:	Not reported	Facility Tele:	Not reported
Investigator:	Not reported	SWIS:	62
Caller Name:	Not reported	Caller Agency:	Not reported
Caller Phone:	Not reported	Caller Extension:	Not reported
Notifier Name:	Not reported	Notifier Agency:	Not reported
Notifier Phone:	Not reported	Notifier Extension:	Not reported
Spiller Contact:	Not reported	Spiller Phone:	Not reported
Spiller:	AMOCO		
Spiller Address:	Not reported		
Spill Class:	Not reported		
Spill Closed Dt:	10/05/1987		
Spill Cause:	Tank Failure	Resource Affected:	In Sewer
Water Affected:	Not reported	Spill Source:	Tank Truck
Spill Notifier:	Citizen	PBS Number:	2-337870
Spill Date:	10/05/1987 13:45	Reported to Dept:	10/05/1987 14:35
Cleanup Ceased:	10/05/1987		
Last Inspection:	Not reported		
Cleanup Meets Standard:	True		
Recommended Penalty:	No Penalty		
Spiller Cleanup Date:	Not reported		
Enforcement Date:	Not reported		
Investigation Complete:	Not reported		
UST Involvement:	True		
Spill Record Last Update:	05/02/1989		
Is Updated:	False		
Corrective Action Plan Submitted:	Not reported		
Date Spill Entered In Computer Data File:	10/07/1987		
Date Region Sent Summary to Central Office:	Not reported		
Tank Test:			
PBS Number:	Not reported		
Tank Number:	Not reported		
Test Method:	Not reported		
Capacity of Failed Tank:	0		
Leak Rate Failed Tank:	0.00		
Gross Leak Rate:	Not reported		
Material:			
Material Class Type:	1		
Quantity Spilled:	50		
Units:	Gallons		
Unknown Qty Spilled:	50		
Quantity Recovered:	0		
Unknown Qty Recovered:	False		
Material:	GASOLINE		
Class Type:	Petroleum		
Chem Abstract Service Number:	GASOLINE		
Last Date:	09/29/1994		
Num Times Material Entry In File:	21329		

Map ID
Direction
Distance
Distance (ft.)
Elevation Site

MAP FINDINGS

Database(s)
EDR ID Number
EPA ID Number

34TH ST. AND 10TH AVE./AM (Continued)

S102671194

Num Times Material Entry In File: 21329
DEC Remarks: Not reported
Spill Cause: TANK TRUCK LICENSE PLATE AP7359) INVOLVED IN TANK OVERFILL.

92
SSE
1/4-1/2
2452
Higher

429 WEST 36TH ST
429 WEST 36TH ST
MANHATTEN, NY

LTANKS S102448051
N/A

LTANKS:

Spill Number:	9610098	Region of Spill:	2
Facility Contact:	Not reported	Facility Tele:	Not reported
Investigator:	O'DOWD	SWIS:	62
Caller Name:	Not reported	Caller Agency:	Not reported
Caller Phone:	Not reported	Caller Extension:	Not reported
Notifier Name:	Not reported	Notifier Agency:	Not reported
Notifier Phone:	Not reported	Notifier Extension:	Not reported
Spiller Contact:	MICHAEL MICHALOFSKY	Spiller Phone:	(212) 889-4444
Spiller:	KINNEY PARKING		
Spiller Address:	429 WEST 36TH ST MANHATTEN, NY 10018		
Spill Class:	Known release that creates potential for fire or hazard. DEC Response. Willing Responsible Party. Corrective action taken.		
Spill Closed Dt:	Not reported		
Spill Cause:	Tank Failure	Resource Affected:	On Land
Water Affected:	Not reported	Spill Source:	Gas Station
Spill Notifier:	Tank Tester	PBS Number:	Not reported
Spill Date:	11/13/1996 10:00	Reported to Dept:	11/13/1996 10:58
Cleanup Ceased:	Not reported		
Last Inspection:	Not reported		
Cleanup Meets Standard:	False		
Recommended Penalty:	No Penalty		
Spiller Cleanup Date:	Not reported		
Enforcement Date:	Not reported		
Investigation Complete:	Not reported		
UST Involvement:	False		
Spill Record Last Update:	12/04/1996		
Is Updated:	False		
Corrective Action Plan Submitted:	Not reported		
Date Spill Entered In Computer Data File:	11/13/1996		
Date Region Sent Summary to Central Office:	Not reported		
Tank Test:			
PBS Number:	Not reported		
Tank Number:	Not reported		
Test Method:	Not reported		
Capacity of Failed Tank:	Not reported		
Leak Rate Failed Tank:	Not reported		
Gross Leak Rate:	Not reported		
Material:			
Material Class Type:	1		
Quantity Spilled:	0		
Units:	Gallons		
Unknown Qty Spilled:	No		
Quantity Recovered:	0		
Unknown Qty Recovered:	False		
Material:	GASOLINE		
Class Type:	Petroleum		
Chem Abstract Service Number:	GASOLINE		

Map ID
Direction
Distance
Distance (ft.)
Elevation

MAP FINDINGS

725 10TH AVENUE (Continued)

EDR ID Number
EPA ID Number

Database(s)

S102672235

Class Type: Petroleum
Chem Abstract Service Number: #4 FUEL OIL
Last Date: 12/05/1994
Num Times Material Entry In File: 1751
DEC Remarks: Not reported
Spill Cause: GUAGE MALFUNCTION - GAVE WRONG ON HANDING - SENT SPILL CREW - WILL APPLY SPEEDY DRY.

V94
NE
1/4-1/2
2560
Higher

MOBIL S/S
718 11TH AVENUE
NEW YORK, NY
Site 1 of 3 in cluster V

LTANKS S101103233
N/A

LTANKS:

Spill Number: 9400944
Facility Contact: MIKE MEOLA
Investigator: SIGONA
Caller Name: Not reported
Caller Phone: Not reported
Notifier Name: Not reported
Notifier Phone: Not reported
Spiller Contact: MIKE MEOLA
Spiller: EXXONMOBIL
Spiller Address: 464 DOUGHTY BLVD
INWOOD, NY 11096
Spill Class: Known release with minimal potential for fire or hazard. DEC Response.
Willing Responsible Party. Corrective action taken.
Spill Closed Dt: 03/29/1995
Spill Cause: Tank Failure
Water Affected: Not reported
Spill Notifier: Responsible Party
Spill Date: 04/19/1994 12:00
Cleanup Ceased: 03/29/1995
Last Inspection: Not reported
Cleanup Meets Standard: True
Recommended Penalty: No Penalty
Spiller Cleanup Date: Not reported
Enforcement Date: Not reported
Investigation Complete: Not reported
UST Involvement: True
Spill Record Last Update: 09/25/2000
Is Updated: False
Corrective Action Plan Submitted: Not reported
Date Spill Entered In Computer Data File: 04/29/1994
Date Region Sent Summary to Central Office: Not reported
Tank Test:
PBS Number: Not reported
Tank Number: Not reported
Test Method: Not reported
Capacity of Failed Tank: Not reported
Leak Rate Failed Tank: Not reported
Gross Leak Rate: Not reported
Material:
Material Class Type: 1
Quantity Spilled: 0
Units: Gallons
Unknown Qty Spilled: No
Quantity Recovered: 0
Region of Spill: 2
Facility Tele: (516) 371-1527
SWIS: 62
Caller Agency: Not reported
Caller Extension: Not reported
Notifier Agency: Not reported
Notifier Extension: Not reported
Spiller Phone: (516) 371-1527
Resource Affected: On Land
Spill Source: Gas Station
PBS Number: 2-157899
Reported to Dept: 04/20/1994 09:20

Map ID
Direction
Distance
Distance (ft.)
Elevation

MAP FINDINGS

MOBIL S/S (Continued)

EDR ID Number
EPA ID Number

Database(s)

S100167717

Material:

Material Class Type: 1
Quantity Spilled: 0
Units: Gallons
Unknown Qty Spilled: No
Quantity Recovered: 0
Unknown Qty Recovered: True
Material: GASOLINE
Class Type: Petroleum
Chem Abstract Service Number: GASOLINE
Last Date: 09/29/1994
Num Times Material Entry In File: 21329

DEC Remarks: This spill investigation was reassigned from Sullivan, O Dowd to DEC Sig
ona on Sept 22, 2000. Also, see spill Nos. 0007323, 9009654, 9400944, 9
505594 for further details on this location.

Spill Cause: TANK FAILED PETRO TITE TEST, IN PROCESS OF EXCAVATING TANK TOP, WILL IS
OLATE RETEST, RETESTED ON 1/5/91

V96
NE
1/4-1/2
2560
Higher

MOBIL S/S
718 11TH AVENUE
NEW YORK, NY

LTANKS S100168132
N/A

Site 3 of 3 in cluster V

LTANKS:

Spill Number: 9009654
Facility Contact: MIKE MEOLA
Investigator: SIGONA
Caller Name: Not reported
Caller Phone: Not reported
Notifier Name: Not reported
Notifier Phone: Not reported
Spiller Contact: MIKE MEOLA
Spiller: EXXONMOBIL
Spiller Address: 464 DOUGHTY BLVD
INWOOD, NY 11096

Region of Spill: 2
Facility Tele: (516) 371-1527
SWIS: 62
Caller Agency: Not reported
Caller Extension: Not reported
Notifier Agency: Not reported
Notifier Extension: Not reported
Spiller Phone: (516) 371-1527

Spill Class: Not reported
Spill Closed Dt: 01/29/1991
Spill Cause: Tank Test Failure
Water Affected: Not reported
Spill Notifier: Responsible Party
Spill Date: 12/05/1990 12:30
Cleanup Ceased: 01/29/1991
Last Inspection: Not reported
Cleanup Meets Standard: True
Recommended Penalty: No Penalty
Spiller Cleanup Date: Not reported
Enforcement Date: Not reported
Investigation Complete: Not reported
UST Involvement: True
Spill Record Last Update: 09/25/2000
Is Updated: False

Resource Affected: Groundwater
Spill Source: Gas Station
PBS Number: Not reported
Reported to Dept: 12/05/1990 15:02

Corrective Action Plan Submitted: Not reported
Date Spill Entered In Computer Data File: 12/12/1990
Date Region Sent Summary to Central Office: Not reported

Tank Test:

PBS Number: Not reported
Tank Number: Not reported
Test Method: Not reported

Map ID
Direction
Distance
Distance (ft.)
Elevation

MAP FINDINGS

MOBIL S/S (Continued)

EDR ID Number
EPA ID Number

Database(s)

S100168132

Capacity of Failed Tank: Not reported
Leak Rate Failed Tank: Not reported
Gross Leak Rate: Not reported
Material:
Material Class Type: 1
Quantity Spilled: 20
Units: Gallons
Unknown Qty Spilled: 20
Quantity Recovered: 0
Unknown Qty Recovered: True
Material: GASOLINE
Class Type: Petroleum
Chem Abstract Service Number: GASOLINE
Last Date: 09/29/1994
Num Times Material Entry In File: 21329
DEC Remarks: CLEANED BY RP COPY TO KERRI). This spill was reassigned to DEC Sigona on Sept 2000. Also see spill nos. 0007323, 9009654, 9400944, and 890493 9.
Spill Cause: OVERFILLED UNDER GROUND TANK - CLEANUP CREW RESPONDING

97
SE
1/4-1/2
2564
Higher

37TH & 9TH ST/BKLYN
37TH / 9TH STREET
NEW YORK CITY, NY

LTANKS S100146830
N/A

LTANKS:

Spill Number: 9012156
Facility Contact: Not reported
Investigator: TIBBE
Caller Name: Not reported
Caller Phone: Not reported
Notifier Name: Not reported
Notifier Phone: Not reported
Spiller Contact: Not reported
Spiller: NYCTA
Spiller Address: Not reported
Spill Class: Known release that creates a file or hazard. DEC Response. Willing Responsible Party. Corrective action taken.
Spill Closed Dt: Not reported
Spill Cause: Tank Test Failure
Water Affected: Not reported
Spill Notifier: Tank Tester
Spill Date: 02/21/1991 16:00
Cleanup Ceased: Not reported
Last Inspection: Not reported
Cleanup Meets Standard: False
Recommended Penalty: No Penalty
Spiller Cleanup Date: Not reported
Enforcement Date: Not reported
Investigation Complete: Not reported
UST Involvement: True
Spill Record Last Update: 12/28/2000
Is Updated: False
Corrective Action Plan Submitted: Not reported
Date Spill Entered In Computer Data File: 03/15/1991
Date Region Sent Summary to Central Office: Not reported
Tank Test:
PBS Number: Not reported
Region of Spill: 2
Facility Tele: Not reported
SWIS: 61
Caller Agency: Not reported
Caller Extension: Not reported
Notifier Agency: Not reported
Notifier Extension: Not reported
Spiller Phone: Not reported
Resource Affected: Groundwater
Spill Source: Other Commercial/Industrial
PBS Number: Not reported
Reported to Dept: 02/22/1991 07:14

Map ID
Direction
Distance
Distance (ft.)
Elevation Site

MAP FINDINGS

EDR ID Number
EPA ID Number
Database(s)

416 WEST 47TH STREET (Continued)

S104278720

Tank Test:

PBS Number: Not reported
Tank Number: 1
Test Method: Horner EZ Check
Capacity of Failed Tank: 2500
Leak Rate Failed Tank: 0.00
Gross Leak Rate: Tank Test Failures only pass or fail

Material:

Material Class Type: 1
Quantity Spilled: 0
Units: Gallons
Unknown Qty Spilled: No
Quantity Recovered: 0
Unknown Qty Recovered: True
Material: #4 FUEL OIL
Class Type: Petroleum
Chem Abstract Service Number: #4 FUEL OIL
Last Date: 12/05/1994
Num Times Material Entry In File: 1751

DEC Remarks: DEC Sigona sent letter to GRL Property investors on 11/26/99 requesting that the leaking vent pipe be capped and the existing 1 inch vent line be replaced with a properly sized vent pipe to the front of the building. In addition, the DEC will request that another precision tightness test be performed to confirm that there is no leak in the system.

Spill Cause: DEC Sigona requested that tank testor report this spill to hotline

99
NE
1/2-1
4742
Higher
EQUITABLE GAS CO.
540 W. 59TH ST.
NEW YORK, NY 10019

Coal Gas G000000366
N/A

COAL GAS SITE DESCRIPTION:

Site is between 59th St. and 58th St. and between Amsterdam Ave. and West End Ave. Site consisted of Gas Holders. (B17)

©Copyright 1993 Real Property Scan, Inc.

EPA Waste Codes Addendum

Code	Description
D001	IGNITABLE HAZARDOUS WASTES ARE THOSE WASTES WHICH HAVE A FLASHPOINT OF LESS THAN 140 DEGREES FAHRENHEIT AS DETERMINED BY A PENSKEY-MARTENS CLOSED CUP FLASH POINT TESTER. ANOTHER METHOD OF DETERMINING THE FLASH POINT OF A WASTE IS TO REVIEW THE MATERIAL SAFETY DATA SHEET, WHICH CAN BE OBTAINED FROM THE MANUFACTURER OR DISTRIBUTOR OF THE MATERIAL. LACQUER THINNER IS AN EXAMPLE OF A COMMONLY USED SOLVENT WHICH WOULD BE CONSIDERED AS IGNITABLE HAZARDOUS WASTE.
D002	A WASTE WHICH HAS A PH OF LESS THAN 2 OR GREATER THAN 12.5 IS CONSIDERED TO BE A CORROSIVE HAZARDOUS WASTE. SODIUM HYDROXIDE, A CAUSTIC SOLUTION WITH A HIGH PH, IS OFTEN USED BY INDUSTRIES TO CLEAN OR DEGREASE PARTS. HYDROCHLORIC ACID, A SOLUTION WITH A LOW PH, IS USED BY MANY INDUSTRIES TO CLEAN METAL PARTS PRIOR TO PAINTING. WHEN THESE CAUSTIC OR ACID SOLUTIONS BECOME CONTAMINATED AND MUST BE DISPOSED, THE WASTE WOULD BE A CORROSIVE HAZARDOUS WASTE.
D005	BARIUM
D007	CHROMIUM
F003	THE FOLLOWING SPENT NON-HALOGENATED SOLVENTS: XYLENE, ACETONE, ETHYL ACETATE, ETHYL BENZENE, ETHYL ETHER, METHYL ISOBUTYL KETONE, N-BUTYL ALCOHOL, CYCLOHEXANONE, AND METHANOL; ALL SPENT SOLVENT MIXTURES/BLENDS CONTAINING, BEFORE USE, ONLY THE ABOVE SPENT NON-HALOGENATED SOLVENTS; AND ALL SPENT SOLVENT MIXTURES/BLENDS CONTAINING, BEFORE USE, ONE OR MORE OF THE ABOVE NON-HALOGENATED SOLVENTS, AND, A TOTAL OF TEN PERCENT OR MORE (BY VOLUME) OF ONE OR MORE OF THOSE SOLVENTS LISTED IN F001, F002, F004, AND F005, AND STILL BOTTOMS FROM THE RECOVERY OF THESE SPENT SOLVENTS AND SPENT SOLVENT MIXTURES.
F005	THE FOLLOWING SPENT NON-HALOGENATED SOLVENTS: TOLUENE, METHYL ETHYL KETONE, CARBON DISULFIDE, ISOBUTANOL, PYRIDINE, BENZENE, 2-ETHOXYETHANOL, AND 2-NITROPROPANE; ALL SPENT SOLVENT MIXTURES/BLENDS CONTAINING, BEFORE USE, A TOTAL OF TEN PERCENT OR MORE (BY VOLUME) OF ONE OR MORE OF THE ABOVE NON-HALOGENATED SOLVENTS OR THOSE SOLVENTS LISTED IN F001, F002, OR F004; AND STILL BOTTOMS FROM THE RECOVERY OF THESE SPENT SOLVENTS AND SPENT SOLVENT MIXTURES.

GOVERNMENT RECORDS SEARCHED / DATA CURRENCY TRACKING

To maintain currency of the following federal and state databases, EDR contacts the appropriate governmental agency on a monthly or quarterly basis, as required.

Elapsed ASTM days: Provides confirmation that this EDR report meets or exceeds the 90-day updating requirement of the ASTM standard.

FEDERAL ASTM STANDARD RECORDS

NPL: National Priority List

Source: EPA

Telephone: N/A

National Priorities List (Superfund). The NPL is a subset of CERCLIS and identifies over 1,200 sites for priority cleanup under the Superfund Program. NPL sites may encompass relatively large areas. As such, EDR provides polygon coverage for over 1,000 NPL site boundaries produced by EPA's Environmental Photographic Interpretation Center (EPIC) and regional EPA offices.

Date of Government Version: 01/29/02

Date Made Active at EDR: 02/25/02

Database Release Frequency: Semi-Annually

Date of Data Arrival at EDR: 02/04/02

Elapsed ASTM days: 21

Date of Last EDR Contact: 02/04/02

NPL Site Boundaries

Sources:

EPA's Environmental Photographic Interpretation Center (EPIC)

Telephone: 202-564-7333

EPA Region 1

Telephone 617-918-1143

EPA Region 3

Telephone 215-814-5418

EPA Region 4

Telephone 404-562-8033

EPA Region 6

Telephone: 214-655-6659

EPA Region 8

Telephone: 303-312-6774

Proposed NPL: Proposed National Priority List Sites

Source: EPA

Telephone: N/A

Date of Government Version: 01/17/02

Date Made Active at EDR: 02/25/02

Database Release Frequency: Semi-Annually

Date of Data Arrival at EDR: 02/04/02

Elapsed ASTM days: 21

Date of Last EDR Contact: 02/04/02

CERCLIS: Comprehensive Environmental Response, Compensation, and Liability Information System

Source: EPA

Telephone: 703-413-0223

CERCLIS contains data on potentially hazardous waste sites that have been reported to the USEPA by states, municipalities, private companies and private persons, pursuant to Section 103 of the Comprehensive Environmental Response, Compensation, and Liability Act (CERCLA). CERCLIS contains sites which are either proposed to or on the National Priorities List (NPL) and sites which are in the screening and assessment phase for possible inclusion on the NPL.

Date of Government Version: 11/21/01

Date Made Active at EDR: 02/04/02

Database Release Frequency: Quarterly

Date of Data Arrival at EDR: 12/26/01

Elapsed ASTM days: 40

Date of Last EDR Contact: 12/26/01

CERCLIS-NFRAP: CERCLIS No Further Remedial Action Planned

Source: EPA

Telephone: 703-413-0223

As of February 1995, CERCLIS sites designated "No Further Remedial Action Planned" (NFRAP) have been removed from CERCLIS. NFRAP sites may be sites where, following an initial investigation, no contamination was found, contamination was removed quickly without the need for the site to be placed on the NPL, or the contamination was not serious enough to require Federal Superfund action or NPL consideration. EPA has removed approximately 25,000 NFRAP sites to lift the unintended barriers to the redevelopment of these properties and has archived them as historical records so EPA does not needlessly repeat the investigations in the future. This policy change is part of the EPA's Brownfields Redevelopment Program to help cities, states, private investors and affected citizens to promote economic redevelopment of unproductive urban sites.

GOVERNMENT RECORDS SEARCHED / DATA CURRENCY TRACKING

Date of Government Version: 09/30/00
Database Release Frequency: Annually

Date of Last EDR Contact: 01/07/02
Date of Next Scheduled EDR Contact: 04/08/02

DELISTED NPL: National Priority List Deletions

Source: EPA
Telephone: N/A

The National Oil and Hazardous Substances Pollution Contingency Plan (NCP) establishes the criteria that the EPA uses to delete sites from the NPL. In accordance with 40 CFR 300.425.(e), sites may be deleted from the NPL where no further response is appropriate.

Date of Government Version: 01/29/02
Database Release Frequency: Quarterly

Date of Last EDR Contact: 02/04/02
Date of Next Scheduled EDR Contact: 05/06/02

FINDS: Facility Index System/Facility Identification Initiative Program Summary Report

Source: EPA
Telephone: N/A

Facility Index System. FINDS contains both facility information and 'pointers' to other sources that contain more detail. EDR includes the following FINDS databases in this report: PCS (Permit Compliance System), AIRS (Aerometric Information Retrieval System), DOCKET (Enforcement Docket used to manage and track information on civil judicial enforcement cases for all environmental statutes), FURS (Federal Underground Injection Control), C-DOCKET (Criminal Docket System used to track criminal enforcement actions for all environmental statutes), FFIS (Federal Facilities Information System), STATE (State Environmental Laws and Statutes), and PADS (PCB Activity Data System).

Date of Government Version: 10/29/01
Database Release Frequency: Quarterly

Date of Last EDR Contact: 01/07/02
Date of Next Scheduled EDR Contact: 04/08/02

HMIRS: Hazardous Materials Information Reporting System

Source: U.S. Department of Transportation
Telephone: 202-366-4526

Hazardous Materials Incident Report System. HMIRS contains hazardous material spill incidents reported to DOT.

Date of Government Version: 09/30/01
Database Release Frequency: Annually

Date of Last EDR Contact: 01/21/02
Date of Next Scheduled EDR Contact: 04/22/02

MLTS: Material Licensing Tracking System

Source: Nuclear Regulatory Commission
Telephone: 301-415-7169

MLTS is maintained by the Nuclear Regulatory Commission and contains a list of approximately 8,100 sites which possess or use radioactive materials and which are subject to NRC licensing requirements. To maintain currency, EDR contacts the Agency on a quarterly basis.

Date of Government Version: 10/25/01
Database Release Frequency: Quarterly

Date of Last EDR Contact: 01/07/02
Date of Next Scheduled EDR Contact: 04/08/02

MINES: Mines Master Index File

Source: Department of Labor, Mine Safety and Health Administration
Telephone: 303-231-5959

Date of Government Version: 12/14/01
Database Release Frequency: Semi-Annually

Date of Last EDR Contact: 01/02/02
Date of Next Scheduled EDR Contact: 04/01/02

NPL LIENS: Federal Superfund Liens

Source: EPA
Telephone: 205-564-4267

Federal Superfund Liens. Under the authority granted the USEPA by the Comprehensive Environmental Response, Compensation and Liability Act (CERCLA) of 1980, the USEPA has the authority to file liens against real property in order to recover remedial action expenditures or when the property owner receives notification of potential liability. USEPA compiles a listing of filed notices of Superfund Liens.

GOVERNMENT RECORDS SEARCHED / DATA CURRENCY TRACKING

STATE OF NEW YORK ASTM STANDARD RECORDS

SHWS: Inactive Hazardous Waste Disposal Sites in New York State

Source: Department of Environmental Conservation

Telephone: 518-402-9553

State Hazardous Waste Sites. State hazardous waste site records are the states' equivalent to CERCLIS. These sites may or may not already be listed on the federal CERCLIS list. Priority sites planned for cleanup using state funds (state equivalent of Superfund) are identified along with sites where cleanup will be paid for by potentially responsible parties. Available information varies by state.

Date of Government Version: 04/01/01

Date Made Active at EDR: 10/31/01

Database Release Frequency: Annually

Date of Data Arrival at EDR: 10/11/01

Elapsed ASTM days: 20

Date of Last EDR Contact: 02/25/02

SWF/LF: Facility Register

Source: Department of Environmental Conservation

Telephone: 518-457-2051

Solid Waste Facilities/Landfill Sites. SWF/LF type records typically contain an inventory of solid waste disposal facilities or landfills in a particular state. Depending on the state, these may be active or inactive facilities or open dumps that failed to meet RCRA Subtitle D Section 4004 criteria for solid waste landfills or disposal sites.

Date of Government Version: 12/31/00

Date Made Active at EDR: 03/02/01

Database Release Frequency: Semi-Annually

Date of Data Arrival at EDR: 02/06/01

Elapsed ASTM days: 24

Date of Last EDR Contact: 02/05/02

LTANKS: Spills Information Database

Source: Department of Environmental Conservation

Telephone: 518-402-9549

Leaking Storage Tank Incident Reports. These records contain an inventory of reported leaking storage tank incidents reported from 4/1/86 through the most recent update. They can be either leaking underground storage tanks or leaking aboveground storage tanks. The causes of the incidents are tank test failures, tank failures or tank overfills.

Date of Government Version: 10/01/01

Date Made Active at EDR: 12/20/01

Database Release Frequency: Quarterly

Date of Data Arrival at EDR: 11/26/01

Elapsed ASTM days: 24

Date of Last EDR Contact: 01/29/02

UST: Petroleum Bulk Storage (PBS) Database

Source: Department of Environmental Conservation

Telephone: 518-402-9549

Facilities that have petroleum storage capacities in excess of 1,100 gallons and less than 400,000 gallons.

Date of Government Version: 10/01/01

Date Made Active at EDR: 12/12/01

Database Release Frequency: Quarterly

Date of Data Arrival at EDR: 11/26/01

Elapsed ASTM days: 16

Date of Last EDR Contact: 01/29/02

CBS UST: Chemical Bulk Storage Database

Source: NYSDEC

Telephone: 518-402-9549

Facilities that store regulated hazardous substances in underground tanks of any size

Date of Government Version: 10/01/01

Date Made Active at EDR: 12/12/01

Database Release Frequency: Quarterly

Date of Data Arrival at EDR: 11/26/01

Elapsed ASTM days: 16

Date of Last EDR Contact: 01/29/02

MOSF UST: Major Oil Storage Facilities Database

Source: NYSDEC

Telephone: 518-402-9549

Facilities that may be onshore facilities or vessels, with petroleum storage capacities of 400,000 gallons or greater.

GOVERNMENT RECORDS SEARCHED / DATA CURRENCY TRACKING

MOSF AST: Major Oil Storage Facilities Database

Source: NYSDEC

Telephone: 518-402-9549

Facilities that may be onshore facilities or vessels, with petroleum storage capacities of 400,000 gallons or greater.

Date of Government Version: 10/01/01

Database Release Frequency: Quarterly

Date of Last EDR Contact: 01/29/02

Date of Next Scheduled EDR Contact: 04/29/02

SPILLS: Spills Information Database

Source: Department of Environmental Conservation

Telephone: 518-402-9549

Data collected on spills reported to NYSDEC as required by one or more of the following: Article 12 of the Navigation Law, 6 NYCRR Section 613.8 (from PBS regs), or 6 NYCRR Section 595.2 (from CBS regs). It includes spills active as of April 1, 1986, as well as spills occurring since this date.

Date of Government Version: 10/01/01

Database Release Frequency: Quarterly

Date of Last EDR Contact: 01/29/02

Date of Next Scheduled EDR Contact: 04/29/02

LOCAL RECORDS

CORTLAND COUNTY:

Cortland County Storage Tank Listing

Source: Cortland County Health Department

Telephone: 607-753-5035

Date of Government Version: 01/02/02

Database Release Frequency: Quarterly

Date of Last EDR Contact: 03/05/02

Date of Next Scheduled EDR Contact: 06/03/02

Cortland County Storage Tank Listing

Source: Cortland County Health Department

Telephone: 607-753-5035

Date of Government Version: 01/02/02

Database Release Frequency: Quarterly

Date of Last EDR Contact: 03/05/02

Date of Next Scheduled EDR Contact: 06/03/02

NASSAU COUNTY:

Registered Tank Database

Source: Nassau County Health Department

Telephone: 516-571-3314

Date of Government Version: 08/28/01

Database Release Frequency: Quarterly

Date of Last EDR Contact: 02/05/02

Date of Next Scheduled EDR Contact: 05/06/02

Registered Tank Database

Source: Nassau County Health Department

Telephone: 516-571-3314

Date of Government Version: 08/28/01

Database Release Frequency: Quarterly

Date of Last EDR Contact: 02/05/02

Date of Next Scheduled EDR Contact: 05/06/02

ROCKLAND COUNTY:

Petroleum Bulk Storage Database

Source: Rockland County Health Department

Telephone: 914-364-2605

GOVERNMENT RECORDS SEARCHED / DATA CURRENCY TRACKING

OTHER DATABASE(S)

Depending on the geographic area covered by this report, the data provided in these specialty databases may or may not be complete. For example, the existence of wetlands information data in a specific report does not mean that all wetlands in the area covered by the report are included. Moreover, the absence of any reported wetlands information does not necessarily mean that wetlands do not exist in the area covered by the report.

Oil/Gas Pipelines/Electrical Transmission Lines: This data was obtained by EDR from the USGS in 1994. It is referred to by USGS as GeoData Digital Line Graphs from 1:100,000-Scale Maps. It was extracted from the transportation category including some oil, but primarily gas pipelines and electrical transmission lines.

Sensitive Receptors: There are individuals deemed sensitive receptors due to their fragile immune systems and special sensitivity to environmental discharges. These sensitive receptors typically include the elderly, the sick, and children. While the location of all sensitive receptors cannot be determined, EDR indicates those buildings and facilities - schools, daycares, hospitals, medical centers, and nursing homes - where individuals who are sensitive receptors are likely to be located.

Flood Zone Data: This data, available in select counties across the country, was obtained by EDR in 1999 from the Federal Emergency Management Agency (FEMA). Data depicts 100-year and 500-year flood zones as defined by FEMA.

NWI: National Wetlands Inventory. This data, available in select counties across the country, was obtained by EDR in 1999 from the U.S. Fish and Wildlife Service.

New York Facility and Manifest Data

Source: NYSDEC

Telephone: 518-457-6585

Facility and manifest data. Manifest is a document that lists and tracks hazardous waste from the generator through transporters to a tsd facility.

GEOCHECK® - PHYSICAL SETTING SOURCE ADDENDUM

TARGET PROPERTY ADDRESS

WEST 42ND STREET WORKS
WEST 42ND STREET
MANHATTAN, NY 10036

TARGET PROPERTY COORDINATES

Latitude (North):	40.761101 - 40° 45' 40.0"
Longitude (West):	74.000099 - 74° 0' 0.4"
Universal Transverse Mercator:	Zone 18
UTM X (Meters):	584398.9
UTM Y (Meters):	4512507.0

EDR's GeoCheck Physical Setting Source Addendum has been developed to assist the environmental professional with the collection of physical setting source information in accordance with ASTM 1527-00, Section 7.2.3. Section 7.2.3 requires that a current USGS 7.5 Minute Topographic Map (or equivalent, such as the USGS Digital Elevation Model) be reviewed. It also requires that one or more additional physical setting sources be sought when (1) conditions have been identified in which hazardous substances or petroleum products are likely to migrate to or from the property, and (2) more information than is provided in the current USGS 7.5 Minute Topographic Map (or equivalent) is generally obtained, pursuant to local good commercial or customary practice, to assess the impact of migration of recognized environmental conditions in connection with the property. Such additional physical setting sources generally include information about the topographic, hydrologic, hydrogeologic, and geologic characteristics of a site, and wells in the area.

Assessment of the impact of contaminant migration generally has two principle investigative components:

1. Groundwater flow direction, and
2. Groundwater flow velocity.

Groundwater flow direction may be impacted by surface topography, hydrology, hydrogeology, characteristics of the soil, and nearby wells. Groundwater flow velocity is generally impacted by the nature of the geologic strata. EDR's GeoCheck Physical Setting Source Addendum is provided to assist the environmental professional in forming an opinion about the impact of potential contaminant migration.

GEOCHECK® - PHYSICAL SETTING SOURCE SUMMARY

Site-Specific Hydrogeological Data*:

Search Radius: 2.0 miles
Location Relative to TP: 1/2 - 1 Mile South
Site Name: MANHATTAN GENERAL MAIL FACILITY
Site EPA ID Number: NY6180000352
Groundwater Flow Direction: NOT AVAILABLE.
Inferred Depth to Water: not available. Saturated layers impacted by salt water intrusion are present in the overburden. It is generally inferred that the depth to the uppermost 'aquifer' is greater than 70 feet at the surface of the bedrock/sediment interface.
Hydraulic Connection: Detailed hydraulic connection information is not available. Glacial till and outwash deposit sediments overlie the Manhattan Schist, the uppermost bedrock unit at the site. The surface elevation of bedrock decreases to the southwest of the site.
Sole Source Aquifer: No information about a sole source aquifer is available
Data Quality: Information is inferred in the CERCLIS investigation report(s)

AQUIFLOW®

Search Radius: 2.000 Miles.

EDR has developed the AQUIFLOW Information System to provide data on the general direction of groundwater flow at specific points. EDR has reviewed reports submitted by environmental professionals to regulatory authorities at select sites and has extracted the date of the report, groundwater flow direction as determined hydrogeologically, and the depth to water table.

MAP ID	LOCATION FROM TP	GENERAL DIRECTION GROUNDWATER FLOW
2	1 - 2 Miles WNW	Varies

For additional site information, refer to Physical Setting Source Map Findings.

GROUNDWATER FLOW VELOCITY INFORMATION

Groundwater flow velocity information for a particular site is best determined by a qualified environmental professional using site specific geologic and soil strata data. If such data are not reasonably ascertainable, it may be necessary to rely on other sources of information, including geologic age identification, rock stratigraphic unit and soil characteristics data collected on nearby properties and regional soil information. In general, contaminant plumes move more quickly through sandy-gravelly types of soils than silty-clayey types of soils.

GEOLOGIC INFORMATION IN GENERAL AREA OF TARGET PROPERTY

Geologic information can be used by the environmental professional in forming an opinion about the relative speed at which contaminant migration may be occurring.

ROCK STRATIGRAPHIC UNIT

GEOLOGIC AGE IDENTIFICATION

Era:	Paleozoic	Category: Stratified Sequence
System:	Ordovician	
Series:	Lower Ordovician and Cambrian carbonate rocks	
Code:	OC (decoded above as Era, System & Series)	

Geologic Age and Rock Stratigraphic Unit Source: P.G. Schruben, R.E. Arndt and W.J. Bawiec, Geology of the Conterminous U.S. at 1:2,500,000 Scale - a digital representation of the 1974 P.B. King and H.M. Beikman Map, USGS Digital Data Series DDS - 11 (1994).

* ©1996 Site-specific hydrogeological data gathered by CERCLIS Alerts, Inc., Bainbridge Island, WA. All rights reserved. All of the information and opinions presented are those of the cited EPA report(s), which were completed under a Comprehensive Environmental Response Compensation and Liability Information System (CERCLIS) investigation.

GEOCHECK® - PHYSICAL SETTING SOURCE SUMMARY

ADDITIONAL ENVIRONMENTAL RECORD SOURCES

According to ASTM E 1527-00, Section 7.2.2, "one or more additional state or local sources of environmental records may be checked, in the discretion of the environmental professional, to enhance and supplement federal and state sources... Factors to consider in determining which local or additional state records, if any, should be checked include (1) whether they are reasonably ascertainable, (2) whether they are sufficiently useful, accurate, and complete in light of the objective of the records review (see 7.1.1), and (3) whether they are obtained, pursuant to local, good commercial or customary practice." One of the record sources listed in Section 7.2.2 is water well information. Water well information can be used to assist the environmental professional in assessing sources that may impact groundwater flow direction, and in forming an opinion about the impact of contaminant migration on nearby drinking water wells.

WELL SEARCH DISTANCE INFORMATION

<u>DATABASE</u>	<u>SEARCH DISTANCE (miles)</u>
Federal USGS	1.000
Federal FRDS PWS	Nearest PWS within 1 mile
State Database	1.000

FEDERAL USGS WELL INFORMATION

<u>MAP ID</u>	<u>WELL ID</u>	<u>LOCATION FROM TP</u>
No Wells Found		

FEDERAL FRDS PUBLIC WATER SUPPLY SYSTEM INFORMATION

<u>MAP ID</u>	<u>WELL ID</u>	<u>LOCATION FROM TP</u>
1	NY0002714	1/4 - 1/2 Mile North

Note: PWS System location is not always the same as well location.

STATE DATABASE WELL INFORMATION

<u>MAP ID</u>	<u>WELL ID</u>	<u>LOCATION FROM TP</u>
No Wells Found		

PHYSICAL SETTING SOURCE MAP - 745748.1s



- Major Roads
- Contour Lines
- Water Wells
- Public Water Supply Wells
- Groundwater Flow Direction
- Indeterminate Groundwater Flow at Location
- Groundwater Flow Varies at Location
- Cluster of Multiple Icons

- Earthquake epicenter, Richter 5 or greater
- Closest Hydrogeological Data

TARGET PROPERTY: West 42nd Street Works
 ADDRESS: West 42nd Street
 CITY/STATE/ZIP: Manhattan NY 10036
 LAT/LONG: 40.7611 / 74.0001

CUSTOMER: Con-Edison Company
 CONTACT: Glen Katz
 INQUIRY #: 745748.1s
 DATE: March 18, 2002 9:05 am

GEOCHECK® - PHYSICAL SETTING SOURCE MAP FINDINGS

Map ID
Direction
Distance
Elevation

Database EDR ID Number

1
North
1/4 - 1/2 Mile
Higher

FRDS PWS NY0002714

PWS ID: NY0002714 PWS Status: Active
Date Initiated: Not Reported Date Deactivated: Not Reported
PWS Name: CAMP COMANCHE
LIBERTY, NY 12754

Addressee / Facility: System Owner/Responsible Party
BURNS DAVID
C/O DAVID BURNS
424 WEST 51 STREET
NEW YORK, NY 10019

Addressee / Facility: System Owner/Responsible Party
BURNS DAVID
C/O DAVID BURNS
424 WEST 51 STREET
NEW YORK, NY 10019

Facility Latitude: Not Reported Facility Longitude: Not Reported
City Served: LIBERTY (T)
Treatment Class: Not Reported Population: Not Reported

PWS currently has or had major violation(s) or enforcement: No

2
WNW
1 - 2 Miles
Higher

Site ID: 88-06-73-1416
Groundwater Flow: Varies
Shallowest Water Table Depth: 3.52
Deepest Water Table Depth: 9.68
Average Water Table Depth: Not Reported
Date: 07/1999

AQUIFLOW 63612

PHYSICAL SETTING SOURCE RECORDS SEARCHED

HYDROLOGIC INFORMATION

Flood Zone Data: This data, available in select counties across the country, was obtained by EDR in 1999 from the Federal Emergency Management Agency (FEMA). Data depicts 100-year and 500-year flood zones as defined by FEMA.

NWI: National Wetlands Inventory. This data, available in select counties across the country, was obtained by EDR in 1999 from the U.S. Fish and Wildlife Service.

HYDROGEOLOGIC INFORMATION

AQUIFLOW[®] Information System

Source: EDR proprietary database of groundwater flow information

EDR has developed the AQUIFLOW Information System (AIS) to provide data on the general direction of groundwater flow at specific points. EDR has reviewed reports submitted to regulatory authorities at select sites and has extracted the date of the report, hydrogeologically determined groundwater flow direction and depth to water table information.

GEOLOGIC INFORMATION

Geologic Age and Rock Stratigraphic Unit

Source: P.G. Schruben, R.E. Arndt and W.J. Bawiec, Geology of the Conterminous U.S. at 1:2,500,000 Scale - A digital representation of the 1974 P.B. King and H.M. Beikman Map, USGS Digital Data Series DDS - 11 (1994).

STATSGO: State Soil Geographic Database

The U.S. Department of Agriculture's (USDA) Soil Conservation Service (SCS) leads the national Cooperative Soil Survey (NCSS) and is responsible for collecting, storing, maintaining and distributing soil survey information for privately owned lands in the United States. A soil map in a soil survey is a representation of soil patterns in a landscape. Soil maps for STATSGO are compiled by generalizing more detailed (SSURGO) soil survey maps.

ADDITIONAL ENVIRONMENTAL RECORD SOURCES

FEDERAL WATER WELLS

PWS: Public Water Systems

Source: EPA/Office of Drinking Water

Telephone: 202-260-2805

Public Water System data from the Federal Reporting Data System. A PWS is any water system which provides water to at least 25 people for at least 60 days annually. PWSs provide water from wells, rivers and other sources.

PWS ENF: Public Water Systems Violation and Enforcement Data

Source: EPA/Office of Drinking Water

Telephone: 202-260-2805

Violation and Enforcement data for Public Water Systems from the Safe Drinking Water Information System (SDWIS) after August 1995. Prior to August 1995, the data came from the Federal Reporting Data System (FRDS).

USGS Water Wells: In November 1971 the United States Geological Survey (USGS) implemented a national water resource information tracking system. This database contains descriptive information on sites where the USGS collects or has collected data on surface water and/or groundwater. The groundwater data includes information on more than 900,000 wells, springs, and other sources of groundwater.

