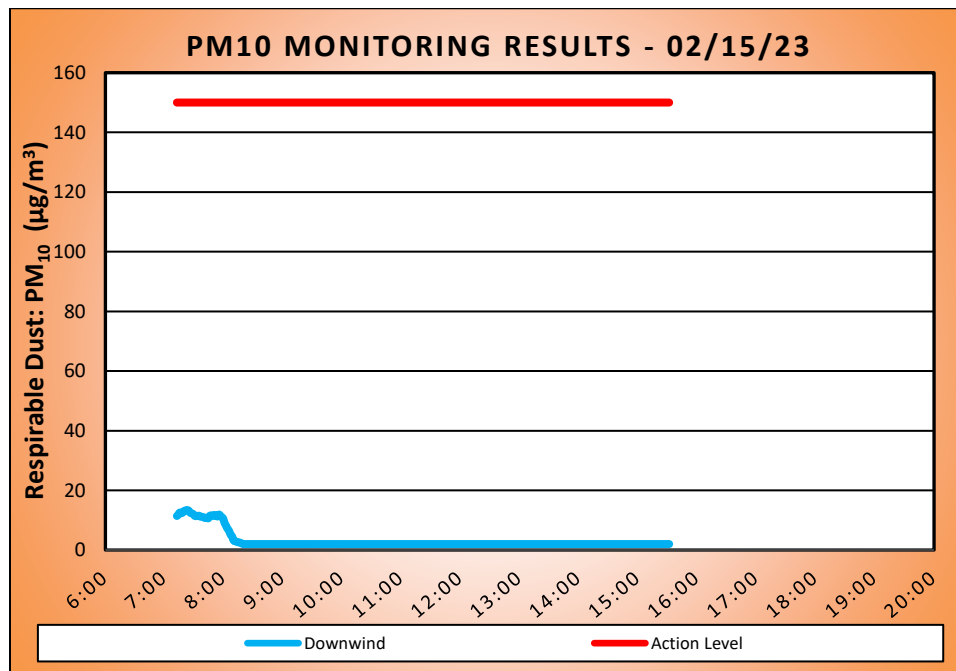
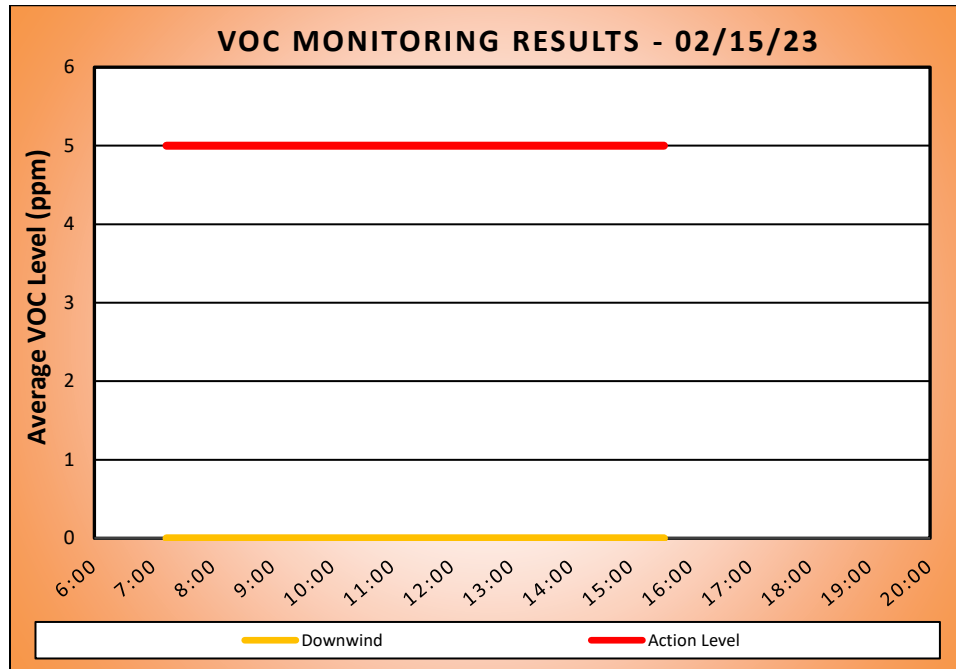


PROJECT No.: 170361306 PROJECT: 514 Union Street LOCATION: Brooklyn, New York BCP SITE ID: C224318	CLIENT: Gowanus President Owner LLC	DATE: Wed., February 15 th , 2023 WEATHER: Clear, 44 – 53 °F Wind: S @ 8 – 18 mph TIME: 6:30 am – 4:15 pm MONITOR: Audrey Seery
EQUIPMENT: Geoprobe 6620DT MiniRAE 3000 Photoionization Detector (PID) Air monitoring station (DustTrak II, MiniRAE 3000 PID) Solinst Water Level Meter YSI 600XL Water Quality Meter		PRESENT AT SITE: Langan: Audrey Seery Regenesis: Joshua Grasser, Julian Serrano, Jeremy Lee Coastal Environmental Solutions, Inc.: John Slavin
<p>OBSERVATIONS, DISCUSSIONS, TEST RESULTS, ETC.: Langan was on-site to document implementation of the New York State Department of Environmental Conservation (NYSDEC)-approved February 2nd, 2023 Interim Remedial Measures Work Plan (IRMWP) No. 2.</p> <p>Site Activities</p> <ul style="list-style-type: none"> Regenesis completed four low-dose PlumeStop® injections points (IP11, IP12, IP13, and IP14) across the target treatment interval (TTZ) of 10 to 30 feet below grade surface (bgs). Remedial products applied included PlumeStop®, S-MicroZVI®, and BDI PLUS®. Regenesis partially completed four additional low-dose PlumeStop® injections points (IP15, IP16, IP17 and IP18) across the TTZ of 10 to 30 feet bgs. Remedial products applied included PlumeStop®, S-MicroZVI®, and BDI PLUS®. <p>Sampling</p> <ul style="list-style-type: none"> No samples were collected. 		
Cc: J. Hayes, M. Burke, P. McMahon, V. De Paula, B. Koontz	By: Audrey Seery Langan, D.P.C.	

CAMP

- Langan performed continuous air monitoring at downwind (DW) perimeter of the work zone for volatile organic compounds (VOCs) and particulate matter smaller than 10 microns in diameter (PM10). VOC and PM10 action levels were not exceeded during the monitoring period. Recorded air monitoring data is summarized in the graphs below:



Cc: J. Hayes, M. Burke, P. McMahon, V. De Paula, B. Koontz

By: Audrey Seery
Langan, D.P.C.

Anticipated Activities

- Regeneration will continue application of remedial products via injection points.

Cc:	J. Hayes, M. Burke, P. McMahon, V. De Paula, B. Koontz	By:	Audrey Seery Langan, D.P.C.
-----	--	-----	---------------------------------------

Site Photographs



Photo 1: Regensis applying remedial products at injection point IP18 (facing north).


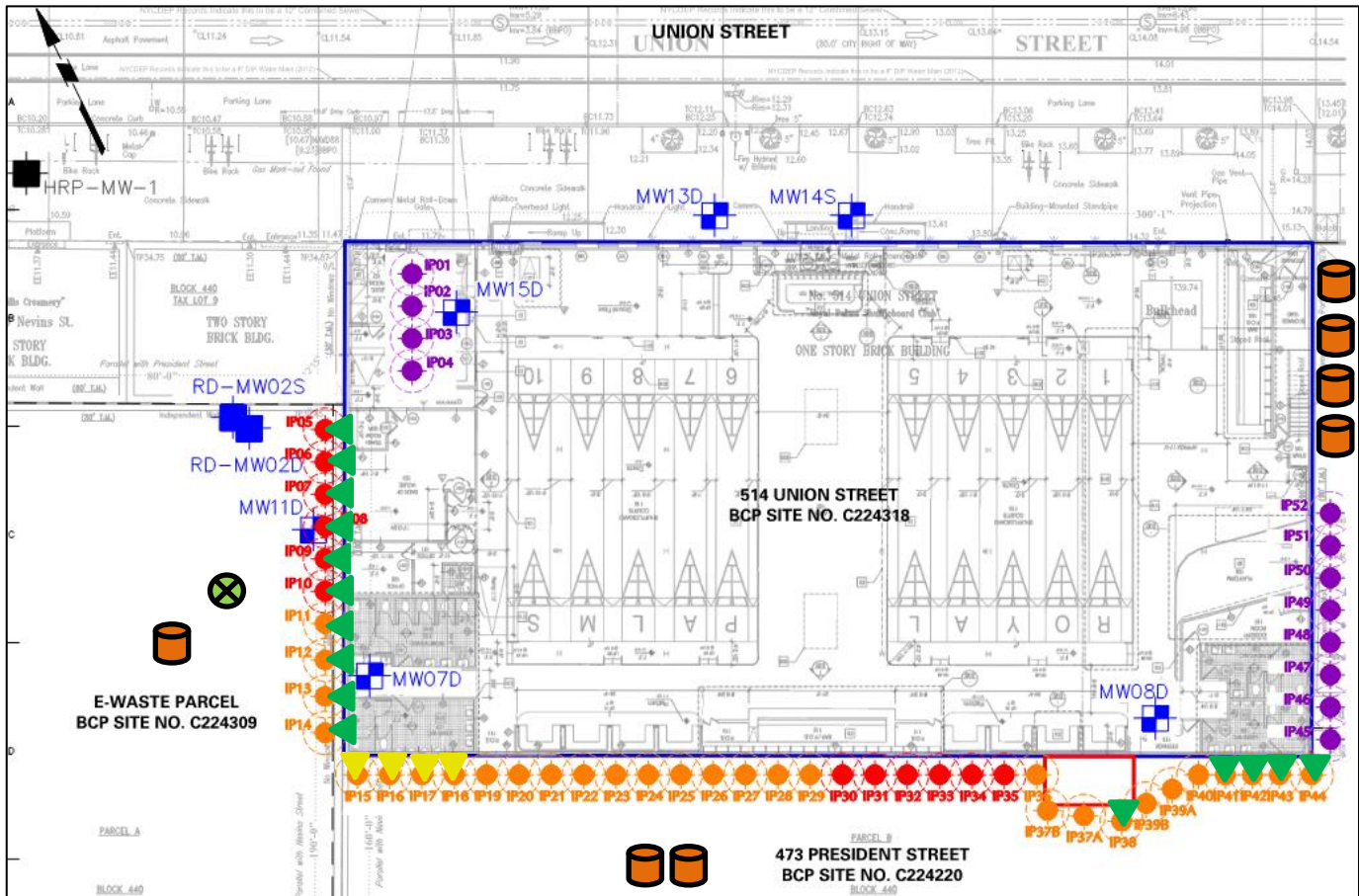


Photo 2: Regensis applying remedial products at injection point IP11 (facing north).






Cc: J. Hayes, M. Burke, P. McMahon, V. De Paula, B. Koontz

By: Audrey Seery
Langan, D.P.C.

Site Map



Legend

-  Approximate Site Boundary
-  Approximate Drum Location
-  Approximate Air Monitoring Station Location
-  Completed Injection Point
-  Injection Point in Progress

Notes

1. Base Map adapted from Figure 8 of the 2 February 2023 IRMWPs No. 2.

Cc: J. Hayes, M. Burke, P. McMahon, V. De Paula, B. Koontz

By: Audrey Seery
Langan, D.P.C.