



Department of
Environmental
Conservation

**BROWNFIELD CLEANUP PROGRAM (BCP)
APPLICATION TO AMEND BROWNFIELD
CLEANUP AGREEMENT AND AMENDMENT**

Please refer to the attached instructions for guidance on completing this application.

Submission of a full BCP application will be required should this application be determined to be a major amendment. If the amendment seeks to add or subtract more than an insignificant acreage of property to the BCA, applicants are encouraged to consult with the DEC project team prior to submitting this application.

PART I. BROWNFIELD CLEANUP AGREEMENT AMENDMENT APPLICATION

1. Check the appropriate box(es) below based on the nature of the amendment modification(s) requested:

<input type="checkbox"/>	Amendment to modify the existing BCA (check one or more boxes below):
<input type="checkbox"/>	Add applicant(s)
<input type="checkbox"/>	Substitute applicant(s)
<input type="checkbox"/>	Remove applicant(s)
<input type="checkbox"/>	Change in name of applicant(s)
<input type="checkbox"/>	Amendment to reflect a transfer of title to all or part of the brownfield site:
	a. A copy of the recorded deed must be provided. Is this attached? Yes <input type="radio"/> No <input type="radio"/>
	b. <input type="checkbox"/> Change in ownership <input type="checkbox"/> Additional owner (such as a beneficial owner)
	c. Pursuant to 6 NYCRR Part 375-1.11(d), a Change of Use form should have been submitted prior to a transfer of ownership. If this has not yet been submitted, include the form with this application. Is this form attached? Yes <input type="radio"/> No <input type="radio"/> Submitted on: _____
<input checked="" type="checkbox"/>	Amendment to modify description of the property(ies) listed in the existing BCA
<input checked="" type="checkbox"/>	Amendment to expand or reduce property boundaries of the property(ies) listed in the existing BCA
<input type="checkbox"/>	Sites in Bronx, Kings, New York, Queens or Richmond Counties ONLY: amendment to request determination that the site is eligible for tangible property credit component of the brownfield redevelopment tax credit.
<input type="checkbox"/>	Other (explain in detail below)

2. REQUIRED: Please provide a brief narrative describing the specific requests included in this amendment:

The Volunteers, 473 President LLC which owns the site located at 473 President Street in Brooklyn, NY (Block 440, Lot 12)(the "BCA Site") and Gowanus President Owner LLC which entered into a purchase and sale agreement for an ownership interest in the BCP Site, seek to amend the Brownfield Site Map annexed to the existing Brownfield Cleanup Agreement (Index No. C224220-6-15) which incorrectly describes the dimensions of the BCA Site as 100 feet by 200 feet. The 100 foot dimension is incorrect, as it encroaches five feet into the tax lot and site boundary for the BCA site to the north located at 514 Union Street (C224318), and should instead be 95 feet. Copies of a site map highlighting in red the the five foot area that encroaches onto the 514 Union Street and metes and bounds descriptions of the BCP sites are annexed hereto.

Note that an application to amend the Brownfield Cleanup Agreement for site C224318 was simultaneously submitted to DEC to, among other things, correct the site dimension that was incorrectly noted that BCA.

Received:
APR 26 2023

D. Strickland:
APR 27 2023

SECTION I: CURRENT AGREEMENT INFORMATION

This section must be completed in full. Attach additional pages as necessary.

BCP SITE NAME: 473 President Street	BCP SITE NUMBER: C224220
NAME OF CURRENT APPLICANT(S): Gowanus President Owner LLC and 473 President LLC	
INDEX NUMBER OF AGREEMENT: C224220-6-15	DATE OF ORIGINAL AGREEMENT: 08/20/2015

SECTION II: NEW REQUESTOR INFORMATION

Complete this section only if adding new requestor(s) or the name of an existing requestor has changed.

NAME:	
ADDRESS:	
CITY/TOWN:	ZIP CODE:
PHONE:	EMAIL:
REQUESTOR CONTACT:	
ADDRESS:	
CITY/TOWN:	ZIP CODE:
PHONE:	EMAIL:
REQUESTOR'S CONSULTANT:	CONTACT:
ADDRESS:	
CITY/TOWN:	ZIP CODE:
PHONE:	EMAIL:
REQUESTOR'S ATTORNEY:	CONTACT:
ADDRESS:	
CITY/TOWN:	ZIP CODE:
PHONE:	EMAIL:

	Y	N
1. Is the requestor authorized to conduct business in New York State?	<input type="radio"/>	<input type="radio"/>
2. If the requestor is a corporation, LLC, LLP, or other entity requiring authorization from the NYS Department of State (NYSDOS) to conduct business in NYS, the requestor's name must appear exactly as given above in the NYSDOS Corporation & Business Entity Database. A print-out of entity information from the NYSDOS database must be submitted with this application. Is this print-out attached?	<input type="radio"/>	<input type="radio"/>
3. Requestor must submit proof that the party signing this application and amendment has the authority to bind the requestor. This would be documentation showing the authority to bind the requestor in the form of corporate organizational papers, a Corporate Resolution or an Operating Agreement or Resolution for an LLC. Is this proof attached?	<input type="radio"/>	<input type="radio"/>
4. If the requestor is an LLC, the names of the members/owners must be provided. Is this information attached?	N/A <input type="radio"/>	<input type="radio"/>
5. Describe the new requestor's relationship to all existing applicants:		

SECTION III: CURRENT PROPERTY OWNER/OPERATOR INFORMATION

Complete this section only if a transfer of ownership has taken place. Attach additional pages if necessary.

Owner listed below is: Existing Applicant New Applicant Non-Applicant

OWNER'S NAME:		CONTACT:	
ADDRESS:			
CITY/TOWN:		ZIP CODE:	
PHONE:	EMAIL:		
OPERATOR:		CONTACT:	
ADDRESS:			
CITY/TOWN:		ZIP CODE:	
PHONE:	EMAIL:		

SECTION IV: NEW REQUESTOR ELIGIBILITY INFORMATION

Complete this section only if adding new requestor(s). Attach additional pages if necessary.

If answering "yes" to any of the following questions, please provide additional information as an attachment. Please refer to ECL § 27-1407 for details.

	Y	N
1. Are any enforcement actions pending against the requestor regarding this site?	<input type="radio"/>	<input type="radio"/>
2. Is the requestor presently subject to an existing order for the investigation, removal or remediation relating to contamination at the site?	<input type="radio"/>	<input type="radio"/>
3. Is the requestor subject to an outstanding claim by the Spill Fund for the site? Any questions regarding whether a party is subject to a spill claim should be discussed with the Spill Fund Administrator.	<input type="radio"/>	<input type="radio"/>
4. Has the requestor been determined in an administrative, civil or criminal proceeding to be in violation of (i) any provision of the subject law; (ii) any order or determination; (iii) any regulation implementing ECL Article 27 Title 14; or (iv) any similar statute or regulation of the state or federal government? If so, provide additional information as an attachment.	<input type="radio"/>	<input type="radio"/>
5. Has the requestor previously been denied entry to the BCP? If so, include information relative to the application, such as site name, address, DEC site number, reason for denial, and any other relevant information.	<input type="radio"/>	<input type="radio"/>
6. Has the requestor been found in a civil proceeding to have committed a negligent or intentionally tortious act involving the handling, storing, treating, disposing or transporting or contaminants?	<input type="radio"/>	<input type="radio"/>
7. Has the requestor been convicted of a criminal offense (i) involving the handling, storing, treating, disposing or transporting of contaminants; or (ii) that involves a violent felony, fraud, bribery, perjury, theft, or offense against public administration (as that term is used in Article 195 of the Penal Law) under federal law or the laws of any state?	<input type="radio"/>	<input type="radio"/>
8. Has the requestor knowingly falsified statements or concealed material facts in any matter within the jurisdiction of the Department, or submitted a false statement or made use of or made a false statement in connection with any document or application submitted to the Department?	<input type="radio"/>	<input type="radio"/>

SECTION IV: NEW REQUESTOR ELIGIBILITY INFORMATION (continued)		Y	N
9. Is the requestor an individual or entity of the type set forth in ECL 27-1407.9(f) that committed an act or failed to act, and such act or failure to act could be the basis for denial of a BCP application?		<input type="radio"/>	<input type="radio"/>
10. Was the requestor's participation in any remedial program under DEC's oversight terminated by DEC or by a court for failure to substantially comply with an agreement or order?		<input type="radio"/>	<input type="radio"/>
11. Are there any unregistered bulk storage tanks on-site which require registration?		<input type="radio"/>	<input type="radio"/>
12. THE NEW REQUESTOR MUST CERTIFY THAT IT IS EITHER A PARTICIPANT OR VOLUNTEER IN ACCORDANCE WITH ECL § 27-1405(1) BY CHECKING ONE OF THE BOXES BELOW:			
<input type="checkbox"/> PARTICIPANT A requestor who either (1) was the owner of the site at the time of the disposal of contamination or (2) is otherwise a person responsible for the contamination, unless the liability arises solely as a result of ownership, operation of or involvement with the site subsequent to the disposal of contamination.		<input type="checkbox"/> VOLUNTEER A requestor other than a participant, including a requestor whose liability arises solely as a result of ownership, operation of or involvement with the site subsequent to the disposal of a hazardous waste or discharge of petroleum. NOTE: By checking this box, a requestor whose liability arises solely as a result of ownership, operation of or involvement with the site certifies that they have exercised appropriate care with respect to the hazardous waste found at the facility by taking reasonable steps to: (i) stop any continuing discharge; (ii) prevent any threatened future release; (iii) prevent or limit human, environmental or natural resource exposure to any previously released hazardous waste. If a requestor's liability arises solely as a result of ownership, operation of or involvement with the site, they must submit a statement describing why they should be considered a volunteer – be specific as to the appropriate care taken.	
13. If the requestor is a volunteer, is a statement describing why the requestor should be considered a volunteer attached?		N/A <input type="radio"/>	Y <input type="radio"/>
14. Requestor's relationship to the property (check all that apply): <input type="checkbox"/> Prior Owner <input type="checkbox"/> Current Owner <input type="checkbox"/> Potential/Future Purchaser <input type="checkbox"/> Other: _____			
15. If the requestor is not the current site owner, proof of site access sufficient to complete the remediation must be submitted. Proof must show that the requestor will have access to the property before being added to the BCA and throughout the BCP project, including the ability to place an easement on the site. Is this proof attached?		N/A <input type="radio"/>	Y <input type="radio"/>

SECTION V: PROPERTY DESCRIPTION AND REQUESTED CHANGES

Complete this section only if property is being added to or removed from the site, a lot merger or other change to site SBL(s) has occurred, or if modifying the site address for any reason.

1. Property information on current agreement (as modified by any previous amendments, if applicable):

ADDRESS: **473 President Street**

CITY/TOWN: **Brooklyn, NY**

ZIP CODE: **11215**

CURRENT PROPERTY INFORMATION

TOTAL ACREAGE OF CURRENT SITE: **.460**

PARCEL ADDRESS

SECTION

BLOCK

LOT

ACREAGE

473 President Street, Brooklyn, NY 11215

440

12

.460

2. Requested change (check appropriate boxes below):

a. Addition of property (may require additional citizen participation depending on the nature of the expansion – see instructions)

PARCELS ADDED:

PARCEL ADDRESS

SECTION

BLOCK

LOT

ACREAGE

TOTAL ACREAGE TO BE ADDED: _____

b. Reduction of property

PARCELS REMOVED:

PARCEL ADDRESS

SECTION

BLOCK

LOT

ACREAGE

473 President Street, Brooklyn, NY 11215

440

12

.440

TOTAL ACREAGE TO BE REMOVED: _____

c. Change to SBL (e.g., lot merge, subdivision, address change)

NEW PROPERTY INFORMATION:

PARCEL ADDRESS

SECTION

BLOCK

LOT

ACREAGE

Correcting metes and bounds. See attached.

3. TOTAL REVISED SITE ACREAGE: **.440**

4. For all changes requested in this section, documentation must be provided. Required attachments are listed in the application instructions. Is the required documentation attached?

Y

N

**APPLICATION TO AMEND BROWNFIELD CLEANUP AGREEMENT AND AMENDMENT SUPPLEMENT
QUESTIONS FOR SITE SEEKING TANGIBLE PROPERTY CREDITS IN NEW YORK CITY ONLY**

Complete this section only if the site is located within the five counties comprising New York City and the requestor is seeking a determination of eligibility for tangible property credits. Provide supporting documentation as required. Refer to the application instructions for additional information.

	Y	N
1. Is the site located in Bronx, Kings, New York, Queens or Richmond County?	<input type="radio"/>	<input type="radio"/>
2. Is the requestor seeking a determination that the site is eligible for the tangible property credit component of the brownfield redevelopment tax credit?	<input type="radio"/>	<input type="radio"/>
3. Is at least 50% of the site area located within an environmental zone pursuant to Tax Law 21(6)? Please see DEC's website for more information.	<input type="radio"/>	<input type="radio"/>
4. Is the property upside down as defined below? From ECL 27-1405(31): "Upside down" shall mean a property where the projected and incurred cost of the investigation and remediation which is protective for the anticipated use of the property equals or exceeds seventy-five percent of its independent appraised value, as of the date of submission of the application for participation in the brownfield cleanup program, developed under the hypothetical condition that the property is not contaminated.	<input type="radio"/>	<input type="radio"/>
5. Is the project and affordable housing project as defined below? From 6 NYCRR 375-3.2(a) as of August 12, 2016: (a) "Affordable housing project" means, for purposes of this part, title fourteen of article twenty-seven of the environmental conservation law and section twenty-one of the tax law only, a project that is developed for residential use or mixed residential use that must include affordable residential rental units and/or affordable home ownership units. (1) Affordable residential rental projects under this subdivision must be subject to a federal, state, or local government housing agency's affordable housing program, or a local government's regulatory agreement or legally binding restriction, which defines (i) a percentage of the residential rental units in the affordable housing project to be dedicated to (ii) tenants at a defined maximum percentage of the area median income based on the occupants' household's annual gross income. (2) Affordable home ownership projects under this subdivision must be subject to a federal, state, or local government housing agency's affordable housing program, or a local government's regulatory agreement or legally binding restriction, which sets affordable units aside for homeowners at a defined maximum percentage of the area median income. (3) "Area median income" means, for purposes of this subdivision, the area median income for the primary metropolitan statistical area, or for the county if located outside a metropolitan statistical area, as determined by the United States Department of Housing and Urban Development, or its successor, for a family of four, as adjusted for family size.	<input type="radio"/>	<input type="radio"/>

APPLICATION SUPPLEMENT FOR NYC SITES (continued)	Y	N
<p>6. Is the project a planned renewable energy facility site as defined below?</p> <p>From ECL 27-1405(33) as of April 9, 2022:</p> <p>“Renewable energy facility site” shall mean real property (a) this is used for a renewable energy system, as defined in section sixty-six-p of the public service law; or (b) any co-located system storing energy generated from such a renewable energy system prior to delivering it to the bulk transmission, sub-transmission, or distribution system.</p> <p>From Public Service Law Article 4 Section 66-p as of April 23, 2021:</p> <p>(b) "renewable energy systems" means systems that generate electricity or thermal energy through use of the following technologies: solar thermal, photovoltaics, on land and offshore wind, hydroelectric, geothermal electric, geothermal ground source heat, tidal energy, wave energy, ocean thermal, and fuel cells which do not utilize a fossil fuel resource in the process of generating electricity.</p>	<input type="radio"/>	<input type="radio"/>
<p>7. Is the site located within a disadvantaged community, within a designated Brownfield Opportunity Area, and meets the conformance determinations pursuant to subdivision ten of section nine-hundred-seventy-r of the general municipal law?</p> <p>From ECL 75-0111 as of April 9, 2022:</p> <p>(5) "Disadvantaged communities" means communities that bear the burdens of negative public health effects, environmental pollution, impacts of climate change, and possess certain socioeconomic criteria, or comprise high-concentrations of low- and moderate-income households, as identified pursuant to section 75-0111 of this article.</p>	<input type="radio"/>	<input type="radio"/>

PART II. BROWNFIELD CLEANUP PROGRAM AMENDMENT

EXISTING AGREEMENT INFORMATION

BCP SITE NAME: 473 President Street

BCP SITE NUMBER: C224220

NAME OF CURRENT APPLICANT(S): Gowanus President Owner LLC and 473 President LLC

INDEX NUMBER OF AGREEMENT: C224220-6-15

DATE OF ORIGINAL AGREEMENT 08/20/2015

Declaration of Amendment:

By the requestor(s) and/or applicant(s) signature(s) below, and subsequent signature by the Department, the above application to amend the Brownfield Cleanup Agreement described above is hereby approved. This Amendment is made in accordance with and subject to all of the BCA and all applicable guidance, regulations and state laws applicable thereto. All other substantive and procedural terms of the Agreement will remain unchanged and in full force and effect regarding the parties to the Agreement.

Nothing contained herein constitutes a waiver by the Department or the State of New York of any rights held in accordance with the Agreement or any applicable state and/or federal law or a release for any party from obligations held under the Agreement or those same laws.

STATEMENT OF CERTIFICATION AND SIGNATURES: NEW REQUESTOR

Complete the appropriate section (individual or entity) below only if this Amendment adds a new requestor. Attach additional pages as needed.

(Individual)

I hereby affirm that the information provided on this form and its attachments is true and complete to the best of my knowledge and belief. I am aware that any false statement made herein is punishable as a Class A misdemeanor pursuant to section 210.45 of the Penal Law. My signature below constitutes the requisite approval for the amendment to the BCA Application, which will be effective upon signature by the Department.

Date: _____ Signature: _____

Print Name: _____

(Entity)

I hereby affirm that I am _____ (title) of _____ (entity); that I am authorized by that entity to make this application; that this application was prepared by me or under my supervision and direction; and that information provided on this form and its attachments is true and complete to the best of my knowledge and belief. I am aware that any false statement made herein is punishable as a Class A misdemeanor pursuant to Section 210.45 of the Penal Law.

_____ signature below constitutes the requisite approval for the amendment to the BCA Application, which will be effective upon signature by the Department.

Date: _____ Signature: _____

Print Name: _____

STATEMENT OF CERTIFICATION AND SIGNATURES: EXISTING APPLICANT(S)

An authorized representative of each applicant must complete and sign the appropriate section (individual or entity) below. Attach additional pages as needed.

(Individual)

I hereby affirm that I am a party to the Brownfield Cleanup Agreement and/or Application referenced in Section I above and that I am aware of this Application for an Amendment to that Agreement and/or Application. My signature below constitutes the requisite approval for the amendment to the BCA Application, which will be effective upon signature by the Department.

Date: _____ Signature: _____

Print Name: _____

(Entity)

I hereby affirm that I am Authorized Signatory (title) of Gowanus President Owner LLC (entity) which is a party to the Brownfield Cleanup Agreement and/or Application referenced in Section I above and that I am aware of this Application for an Amendment to that Agreement and/or Application. J. Dean Amro's signature below constitutes the requisite approval for the amendment to the BCA Application, which will be effective upon signature by the Department.

Date: 4/24/2023 Signature: 

Print Name: J. Dean Amro

PLEASE SEE THE FOLLOWING PAGE FOR SUBMITTAL INSTRUCTIONS

REMAINDER OF THIS AMENDMENT WILL BE COMPLETED SOLELY BY THE DEPARTMENT

Status of Agreement:

<input type="checkbox"/> PARTICIPANT A requestor who either (1) was the owner of the site at the time of the disposal of contamination or (2) is otherwise a person responsible for the contamination, unless the liability arises solely as a result of ownership, operation of or involvement with the site subsequent to the disposal of contamination.	<input checked="" type="checkbox"/> VOLUNTEER A requestor other than a participant, including a requestor whose liability arises solely as a result of ownership, operation of or involvement with the site subsequent to the contamination.
--	--

Effective Date of the Original Agreement: 08/20/2015

Signature by the Department:

DATED: 08/04/2023

NEW YORK STATE DEPARTMENT OF ENVIRONMENTAL CONSERVATION

By:


 Janet E Brown, Assistant Director
 Division of Environmental Remediation

STATEMENT OF CERTIFICATION AND SIGNATURES: EXISTING APPLICANT(S)

An authorized representative of each applicant must complete and sign the appropriate section (individual or entity) below. Attach additional pages as needed.

(Individual)

I hereby affirm that I am a party to the Brownfield Cleanup Agreement and/or Application referenced in Section I above and that I am aware of this Application for an Amendment to that Agreement and/or Application. My signature below constitutes the requisite approval for the amendment to the BCA Application, which will be effective upon signature by the Department.

Date: _____ Signature: _____

Print Name: _____

(Entity)

I hereby affirm that I am Authorized Signatory (title) of 473 President LLC (entity) which is a party to the Brownfield Cleanup Agreement and/or Application referenced in Section I above and that I am aware of this Application for an Amendment to that Agreement and/or Application. Avi Fisher's signature below constitutes the requisite approval for the amendment to the BCA Application, which will be effective upon signature by the Department.

Date: 4/17/23 Signature: 

Print Name: Avi Fisher's

PLEASE SEE THE FOLLOWING PAGE FOR SUBMITTAL INSTRUCTIONS

REMAINDER OF THIS AMENDMENT WILL BE COMPLETED SOLELY BY THE DEPARTMENT

Status of Agreement:

<input type="checkbox"/> PARTICIPANT A requestor who either (1) was the owner of the site at the time of the disposal of contamination or (2) is otherwise a person responsible for the contamination, unless the liability arises solely as a result of ownership, operation of or involvement with the site subsequent to the disposal of contamination.	<input checked="" type="checkbox"/> VOLUNTEER A requestor other than a participant, including a requestor whose liability arises solely as a result of ownership, operation of or involvement with the site subsequent to the contamination.
--	--

Effective Date of the Original Agreement: 10/21/2021

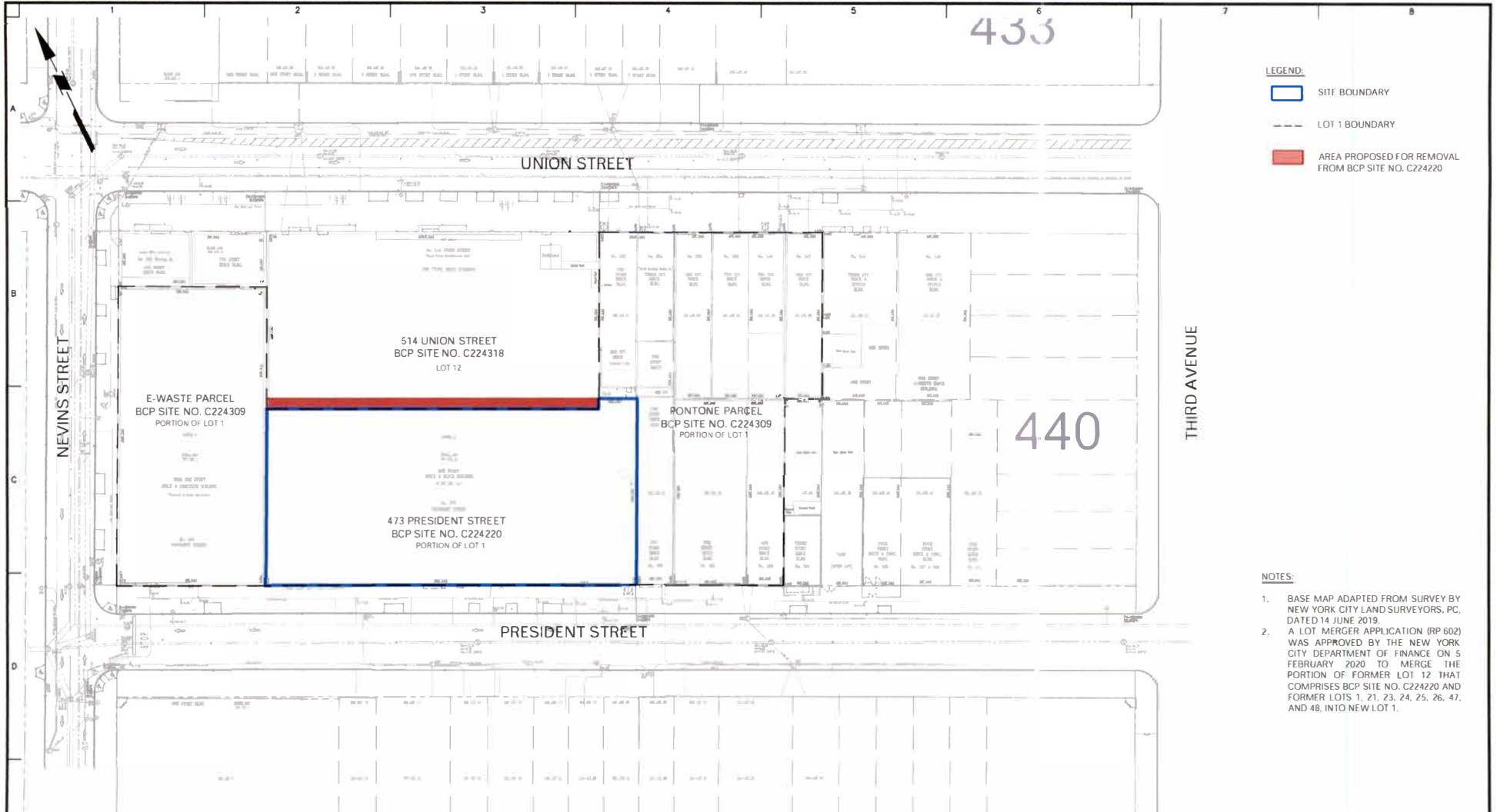
Signature by the Department:

DATED: 08/04/2023

NEW YORK STATE DEPARTMENT OF ENVIRONMENTAL CONSERVATION

By:

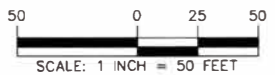

 Janet E Brown, Assistant Director
 Division of Environmental Remediation



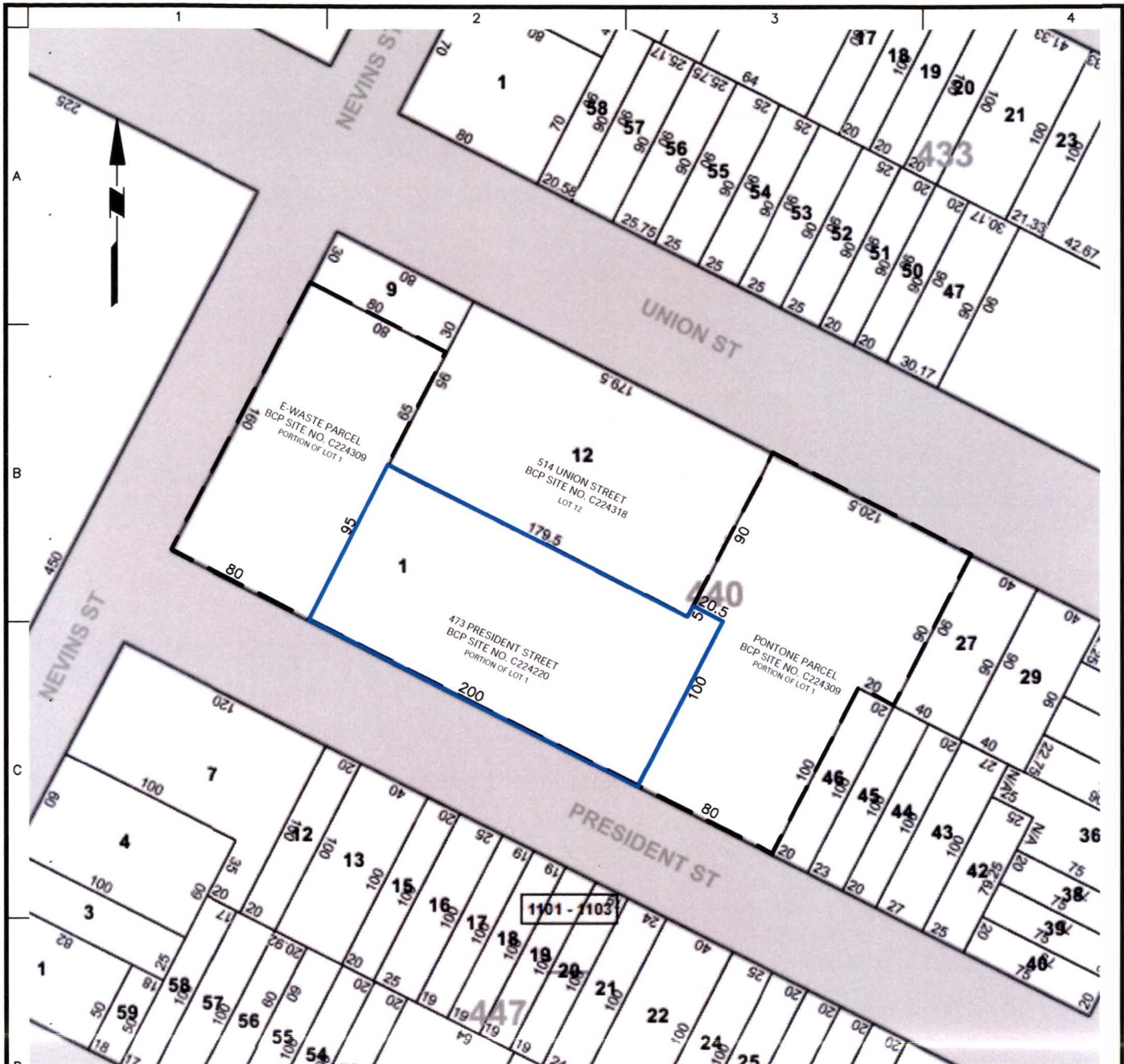
- LEGEND:**
- SITE BOUNDARY
 - LOT 1 BOUNDARY
 - AREA PROPOSED FOR REMOVAL FROM BCP SITE NO. C224220

- NOTES:**
1. BASE MAP ADAPTED FROM SURVEY BY NEW YORK CITY LAND SURVEYORS, PC, DATED 14 JUNE 2019.
 2. A LOT MERGER APPLICATION (RP 602) WAS APPROVED BY THE NEW YORK CITY DEPARTMENT OF FINANCE ON 5 FEBRUARY 2020 TO MERGE THE PORTION OF FORMER LOT 12 THAT COMPRISES BCP SITE NO. C224220 AND FORMER LOTS 1, 21, 23, 24, 25, 26, 47, AND 48, INTO NEW LOT 1.

WARNING: IT IS A VIOLATION OF THE NYS EDUCATION LAW ARTICLE 145 FOR ANY PERSON, UNLESS HE IS ACTING UNDER THE DIRECTION OF A LICENSED PROFESSIONAL ENGINEER, TO ALTER THIS ITEM IN ANY WAY.



LANGAN Langan Engineering, Environmental, Surveying, Landscape Architecture and Geology, D.P.C. 21 Penn Plaza, 360 West 31st Street, 8th Floor New York, NY 10001 T: 212 479 5400 F: 212 479 5444 www.langan.com	Project 473 PRESIDENT STREET	Figure Title SITE LAYOUT PLAN	Project No. 170361303	Figure No. 1
	BLOCK No. 440, p/o LOT No. 01 BROOKLYN NEW YORK		Date 7/14/2020	
			Drawn By DJS	
			Checked By VGP	Sheet 1 of 2



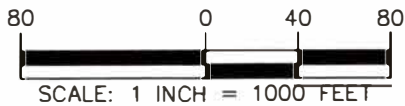
NOTES:

- BASEMAP ADAPTED FROM THE NEW YORK CITY DEPARTMENT OF FINANCE BROOKLYN BOROUGH TAX MAP.

LEGEND:

- APPROXIMATE SITE BOUNDARY
- APPROXIMATE LOT 1 BOUNDARY

--- Borough Boundary	C50 Condo Flag/Condo Number
--- Tax Block Boundary	A50 Air Right Facility Number
50 Tax Block Number	S50 Subterranean Right Flag/Lot Number
--- Tax Lot Boundary	H NE/LC + DB
50 Tax Lot Number	--- Under Water Tax Lot Boundary
-10 Condo FKA Tax Lot Number	--- Other Boundary
--- Tax Lot Dimension	--- Placed/In Hook
+85 Approximate Tax Lot Dimension	--- Miscellaneous Tent
--- Condo Unit in Block Label	--- Street Tax Lot Dimension
--- Building Footprint	--- Surface Water



LANGAN
 Langan Engineering, Environmental, Surveying,
 Landscape Architecture and Geology, D.P.C.
 21 Penn Plaza, 360 West 31st Street, 8th Floor
 New York, NY 10001
 T: 212.479.5400 F: 212.479.5444 www.langan.com

Project
473 PRESIDENT STREET
 BLOCK No. 440, LOT No. 1
 BROOKLYN
 KINGS NEW YORK

Figure Title
TAX BLOCK AND LOT MAP

Project No.
 170361308
 Date
 3/20/2023
 Drawn By
 AC
 Checked By
 VDP

Figure No.
2
 Sheet 2 of 2



LEGAL DESCRIPTION OF BLOCK 440 LOTS 1 & 12

**LOT 1 IN BLOCK 440
IN THE BOROUGH OF BROOKLYN
COUNTY, CITY, AND STATE OF NEW YORK**

ALL that certain plot, piece or parcel of land, situate, lying and being in the Borough of Brooklyn, County of Kings, City and State of New York, bounded and described as follows:

BEGINNING at the corner formed by the intersection of the easterly side of Nevins Street with the northerly side of President Street;

RUNNING THENCE northerly along said easterly side of Nevins Street, 160 feet;

THENCE easterly parallel with the southerly side of Union Street, 80 feet;

THENCE southerly and parallel with the easterly side of Nevins Street, 65 feet;

THENCE easterly and parallel with the northerly side of President Street, 179 feet 6 inches;

THENCE northerly and parallel with the easterly side of Nevins Street, 95 feet to the southerly side of Union Street;

THENCE easterly and along said southerly side of Union Street, 120 feet 6 inches;

THENCE southerly and parallel with the easterly side of Nevins Street, 90 feet;

THENCE westerly parallel with the northerly side of President Street, 20 feet;

THENCE southerly and parallel with the easterly side of Nevins Street, 100 feet to the northerly side of President Street;

THENCE westerly along said northerly side of President Street, 360 feet to the corner at the point or place of BEGINNING.



**LOT 12 IN BLOCK 440
IN THE BOROUGH OF BROOKLYN
COUNTY, CITY, AND STATE OF NEW YORK**

ALL that certain plot, piece or parcel of land, situate, lying and being in the Borough of Brooklyn, County of Kings, City and State of New York, bounded and described as follows:

BEGINNING at a point on the southerly side of Union Street distant 80 feet easterly from the corner formed by the intersection of the easterly side of Nevins Street with the said southerly side of Union Street;

RUNNING THENCE easterly along said southerly side of Union Street, 179 feet 6 inches;

THENCE southerly parallel with the easterly side of Nevins Street, 95 feet;

THENCE westerly parallel with the northerly side of President Street, 179 feet 6 inches;

THENCE northerly parallel with the easterly side of Nevins Street, 95 feet to the southerly side of Union Street; and at the point or place of BEGINNING.