


**NYC DEPARTMENT OF FINANCE
OFFICE OF THE CITY REGISTER**

This page is part of the instrument. The City Register will rely on the information provided by you on this page for purposes of indexing this instrument. The information on this page will control for indexing purposes in the event of any conflict with the rest of the document.



2018111200589001002E4420

RECORDING AND ENDORSEMENT COVER PAGE

PAGE 1 OF 11

Document ID: 2018111200589001
Document Type: EASEMENT
Document Page Count: 10

Document Date: 10-10-2018

Preparation Date: 12-03-2018

PRESENTER:
CHICAGO TITLE INSURANCE CO. (PICK-UP)
711 THIRD AVE, 5TH FLOOR
CT18-80168-BX (CES)
NEW YORK, NY 10017
212-880-1200
CTINYRECORDING@CTT.COM

RETURN TO:
CHICAGO TITLE INSURANCE COMPANY
NEIL FALCONE, ESQ.
711 THIRD AVENUE, 5TH FLOOR
NEW YORK, NY 10017

PROPERTY DATA

| Borough | Block | Lot | Unit | Address |
|---------|-------|-----|------------|-------------------|
| BRONX | 2924 | 7 | Entire Lot | 4181 THIRD AVENUE |

Property Type: COMMERCIAL REAL ESTATE Easement

CROSS REFERENCE DATA

CRFN _____ or DocumentID _____ or _____ Year _____ Reel _____ Page _____ or File Number _____

PARTIES

GRANTOR/SELLER:
WILFRID REALTY CORP.
4181 THIRD AVENUE
BRONX, NY 10457

GRANTEE/BUYER:
NYS DEPARTMENT OF ENVIRONMENTAL
CONSERVATION
625 BROADWAY
ALBANY, NY 12233

FEEES AND TAXES

| Mortgage : | | Filing Fee: | |
|--------------------------|----------------|---------------------------------|-----------|
| Mortgage Amount: | \$ 0.00 | | \$ 100.00 |
| Taxable Mortgage Amount: | \$ 0.00 | NYC Real Property Transfer Tax: | \$ 0.00 |
| Exemption: | | NYS Real Estate Transfer Tax: | \$ 0.00 |
| TAXES: County (Basic): | \$ 0.00 | | |
| City (Additional): | \$ 0.00 | | |
| Spec (Additional): | \$ 0.00 | | |
| TASF: | \$ 0.00 | | |
| MTA: | \$ 0.00 | | |
| NYCTA: | \$ 0.00 | | |
| Additional MRT: | \$ 0.00 | | |
| TOTAL: | \$ 0.00 | | |
| Recording Fee: | \$ 87.00 | | |
| Affidavit Fee: | \$ 0.00 | | |

**RECORDED OR FILED IN THE OFFICE
OF THE CITY REGISTER OF THE
CITY OF NEW YORK**

Recorded/Filed 12-03-2018 15:51
City Register File No.(CRFN):
2018000398399



Janette McHill

City Register Official Signature

**ENVIRONMENTAL EASEMENT GRANTED PURSUANT TO ARTICLE 71, TITLE 36
OF THE NEW YORK STATE ENVIRONMENTAL CONSERVATION LAW**

THIS INDENTURE made ^{as of} this 10th day of October, 2018, between Owner(s) Wilfrid Realty Corp., having an office at 4181 3rd Ave, Bronx, New York 10457, County of Bronx, State of New York (the "Grantor"), and The People of the State of New York (the "Grantee."), acting through their Commissioner of the Department of Environmental Conservation (the "Commissioner", or "NYSDEC" or "Department" as the context requires) with its headquarters located at 625 Broadway, Albany, New York 12233,

WHEREAS, the Legislature of the State of New York has declared that it is in the public interest to encourage the remediation of abandoned and likely contaminated properties ("sites") that threaten the health and vitality of the communities they burden while at the same time ensuring the protection of public health and the environment; and

WHEREAS, the Legislature of the State of New York has declared that it is in the public interest to establish within the Department a statutory environmental remediation program that includes the use of Environmental Easements as an enforceable means of ensuring the performance of operation, maintenance, and/or monitoring requirements and the restriction of future uses of the land, when an environmental remediation project leaves residual contamination at levels that have been determined to be safe for a specific use, but not all uses, or which includes engineered structures that must be maintained or protected against damage to perform properly and be effective, or which requires groundwater use or soil management restrictions; and

WHEREAS, the Legislature of the State of New York has declared that Environmental Easement shall mean an interest in real property, created under and subject to the provisions of Article 71, Title 36 of the New York State Environmental Conservation Law ("ECL") which contains a use restriction and/or a prohibition on the use of land in a manner inconsistent with engineering controls which are intended to ensure the long term effectiveness of a site remedial program or eliminate potential exposure pathways to hazardous waste or petroleum; and

WHEREAS, Grantor, is the owner of real property located at the address of 4181 3rd Avenue in the City of New York, County of Bronx and State of New York, known and designated on the tax map of the New York City Department of Finance as tax map parcel number: Block 2924 Lot 7, being the same as that property conveyed to Grantor by deed dated January 26, 2017 and recorded in the City Register of the City of New York as CRFN # 2017000064989. The property subject to this Environmental Easement (the "Controlled Property") comprises approximately 0.8288 +/- acres, and is hereinafter more fully described in the Land Title Survey dated May 11, 2018 prepared by Robert J. Fehringer, L.L.S. of Fehringer Surveying, P.C., which will be attached to the Site Management Plan. The Controlled Property description is set forth in and attached hereto as Schedule A; and

WHEREAS, the Department accepts this Environmental Easement in order to ensure the protection of public health and the environment and to achieve the requirements for remediation

established for the Controlled Property until such time as this Environmental Easement is extinguished pursuant to ECL Article 71, Title 36; and

NOW THEREFORE, in consideration of the mutual covenants contained herein and the terms and conditions of Brownfield Cleanup Agreement Index Number: C203088-03-17 as amended August 2, 2017, Grantor conveys to Grantee a permanent Environmental Easement pursuant to ECL Article 71, Title 36 in, on, over, under, and upon the Controlled Property as more fully described herein ("Environmental Easement").

1. Purposes. Grantor and Grantee acknowledge that the Purposes of this Environmental Easement are: to convey to Grantee real property rights and interests that will run with the land in perpetuity in order to provide an effective and enforceable means of encouraging the reuse and redevelopment of this Controlled Property at a level that has been determined to be safe for a specific use while ensuring the performance of operation, maintenance, and/or monitoring requirements; and to ensure the restriction of future uses of the land that are inconsistent with the above-stated purpose.

2. Institutional and Engineering Controls. The controls and requirements listed in the Department approved Site Management Plan ("SMP") including any and all Department approved amendments to the SMP are incorporated into and made part of this Environmental Easement. These controls and requirements apply to the use of the Controlled Property, run with the land, are binding on the Grantor and the Grantor's successors and assigns, and are enforceable in law or equity against any owner of the Controlled Property, any lessees and any person using the Controlled Property.

A. (1) The Controlled Property may be used for:

**Restricted Residential as described in 6 NYCRR Part 375-1.8(g)(2)(ii),
Commercial as described in 6 NYCRR Part 375-1.8(g)(2)(iii) and Industrial
as described in 6 NYCRR Part 375-1.8(g)(2)(iv)**

(2) All Engineering Controls must be operated and maintained as specified in the Site Management Plan (SMP);

(3) All Engineering Controls must be inspected at a frequency and in a manner defined in the SMP;

(4) The use of groundwater underlying the property is prohibited without necessary water quality treatment as determined by the NYSDOH or the New York City Department of Health and Mental Hygiene to render it safe for use as drinking water or for industrial purposes, and the user must first notify and obtain written approval to do so from the Department;

(5) Groundwater and other environmental or public health monitoring must be performed as defined in the SMP;

(6) Data and information pertinent to Site Management of the Controlled

Property must be reported at the frequency and in a manner defined in the SMP;

(7) All future activities on the property that will disturb remaining contaminated material must be conducted in accordance with the SMP;

(8) Monitoring to assess the performance and effectiveness of the remedy must be performed as defined in the SMP;

(9) Operation, maintenance, monitoring, inspection, and reporting of any mechanical or physical components of the remedy shall be performed as defined in the SMP;

(10) Access to the site must be provided to agents, employees or other representatives of the State of New York with reasonable prior notice to the property owner to assure compliance with the restrictions identified by this Environmental Easement.

B. The Controlled Property shall not be used for Residential purposes as defined in 6NYCRR 375-1.8(g)(2)(i), and the above-stated engineering controls may not be discontinued without an amendment or extinguishment of this Environmental Easement.

C. The SMP describes obligations that the Grantor assumes on behalf of Grantor, its successors and assigns. The Grantor's assumption of the obligations contained in the SMP which may include sampling, monitoring, and/or operating a treatment system, and providing certified reports to the NYSDEC, is and remains a fundamental element of the Department's determination that the Controlled Property is safe for a specific use, but not all uses. The SMP may be modified in accordance with the Department's statutory and regulatory authority. The Grantor and all successors and assigns, assume the burden of complying with the SMP and obtaining an up-to-date version of the SMP from:

Site Control Section
Division of Environmental Remediation
NYSDEC
625 Broadway
Albany, New York 12233
Phone: (518) 402-9553

D. Grantor must provide all persons who acquire any interest in the Controlled Property a true and complete copy of the SMP that the Department approves for the Controlled Property and all Department-approved amendments to that SMP.

E. Grantor covenants and agrees that until such time as the Environmental Easement is extinguished in accordance with the requirements of ECL Article 71, Title 36 of the ECL, the property deed and all subsequent instruments of conveyance relating to the Controlled Property shall state in at least fifteen-point bold-faced type:

This property is subject to an Environmental Easement held

by the New York State Department of Environmental Conservation pursuant to Title 36 of Article 71 of the Environmental Conservation Law.

F. Grantor covenants and agrees that this Environmental Easement shall be incorporated in full or by reference in any leases, licenses, or other instruments granting a right to use the Controlled Property.

G. Grantor covenants and agrees that it shall, at such time as NYSDEC may require, submit to NYSDEC a written statement by an expert the NYSDEC may find acceptable certifying under penalty of perjury, in such form and manner as the Department may require, that:

(1) the inspection of the site to confirm the effectiveness of the institutional and engineering controls required by the remedial program was performed under the direction of the individual set forth at 6 NYCRR Part 375-1.8(h)(3).

(2) the institutional controls and/or engineering controls employed at such site:
(i) are in-place;
(ii) are unchanged from the previous certification, or that any identified changes to the controls employed were approved by the NYSDEC and that all controls are in the Department-approved format; and

(iii) that nothing has occurred that would impair the ability of such control to protect the public health and environment;

(3) the owner will continue to allow access to such real property to evaluate the continued maintenance of such controls;

(4) nothing has occurred that would constitute a violation or failure to comply with any site management plan for such controls;

(5) the report and all attachments were prepared under the direction of, and reviewed by, the party making the certification;

(6) to the best of his/her knowledge and belief, the work and conclusions described in this certification are in accordance with the requirements of the site remedial program, and generally accepted engineering practices; and

(7) the information presented is accurate and complete.

3. Right to Enter and Inspect. Grantee, its agents, employees, or other representatives of the State may enter and inspect the Controlled Property in a reasonable manner and at reasonable times to assure compliance with the above-stated restrictions.

4. Reserved Grantor's Rights. Grantor reserves for itself, its assigns, representatives, and successors in interest with respect to the Property, all rights as fee owner of the Property, including:

A. Use of the Controlled Property for all purposes not inconsistent with, or limited by the terms of this Environmental Easement;

B. The right to give, sell, assign, or otherwise transfer part or all of the underlying fee

interest to the Controlled Property, subject and subordinate to this Environmental Easement;

5. Enforcement

A. This Environmental Easement is enforceable in law or equity in perpetuity by Grantor, Grantee, or any affected local government, as defined in ECL Section 71-3603, against the owner of the Property, any lessees, and any person using the land. Enforcement shall not be defeated because of any subsequent adverse possession, laches, estoppel, or waiver. It is not a defense in any action to enforce this Environmental Easement that: it is not appurtenant to an interest in real property; it is not of a character that has been recognized traditionally at common law; it imposes a negative burden; it imposes affirmative obligations upon the owner of any interest in the burdened property; the benefit does not touch or concern real property; there is no privity of estate or of contract; or it imposes an unreasonable restraint on alienation.

B. If any person violates this Environmental Easement, the Grantee may revoke the Certificate of Completion with respect to the Controlled Property.

C. Grantee shall notify Grantor of a breach or suspected breach of any of the terms of this Environmental Easement. Such notice shall set forth how Grantor can cure such breach or suspected breach and give Grantor a reasonable amount of time from the date of receipt of notice in which to cure. At the expiration of such period of time to cure, or any extensions granted by Grantee, the Grantee shall notify Grantor of any failure to adequately cure the breach or suspected breach, and Grantee may take any other appropriate action reasonably necessary to remedy any breach of this Environmental Easement, including the commencement of any proceedings in accordance with applicable law.

D. The failure of Grantee to enforce any of the terms contained herein shall not be deemed a waiver of any such term nor bar any enforcement rights.

6. Notice. Whenever notice to the Grantee (other than the annual certification) or approval from the Grantee is required, the Party providing such notice or seeking such approval shall identify the Controlled Property by referencing the following information:

County, NYSDEC Site Number, NYSDEC Brownfield Cleanup Agreement, State Assistance Contract or Order Number, and the County tax map number or the Liber and Page or computerized system identification number.

Parties shall address correspondence to: Site Number: C203088
Office of General Counsel
NYSDEC
625 Broadway
Albany New York 12233-5500

With a copy to: Site Control Section
Division of Environmental Remediation
NYSDEC
625 Broadway
Albany, NY 12233

All notices and correspondence shall be delivered by hand, by registered mail or by Certified mail and return receipt requested. The Parties may provide for other means of receiving and communicating notices and responses to requests for approval.

7. Recordation. Grantor shall record this instrument, within thirty (30) days of execution of this instrument by the Commissioner or her/his authorized representative in the office of the recording officer for the county or counties where the Property is situated in the manner prescribed by Article 9 of the Real Property Law.

8. Amendment. Any amendment to this Environmental Easement may only be executed by the Commissioner of the New York State Department of Environmental Conservation or the Commissioner's Designee, and filed with the office of the recording officer for the county or counties where the Property is situated in the manner prescribed by Article 9 of the Real Property Law.

9. Extinguishment. This Environmental Easement may be extinguished only by a release by the Commissioner of the New York State Department of Environmental Conservation, or the Commissioner's Designee, and filed with the office of the recording officer for the county or counties where the Property is situated in the manner prescribed by Article 9 of the Real Property Law.


10. Joint Obligation. If there are two or more parties identified as Grantor herein, the obligations imposed by this instrument upon them shall be joint and several.

11. Consistency with the SMP. To the extent there is any conflict or inconsistency between the terms of this Environmental Easement and the SMP, regarding matters specifically addressed by the SMP, the terms of the SMP will control.

Remainder of Page Intentionally Left Blank

IN WITNESS WHEREOF, Grantor has caused this instrument to be signed in its name.

Wilfrid Realty Corp.:

By: 

Print Name: ISRAEL SCHWARTZ

Title: VP Date: 9/17/2018

Grantor's Acknowledgment

STATE OF NEW YORK)
) ss:
COUNTY OF Queens)

On the 17th day of September, in the year 2018 before me, the undersigned, personally appeared Israel Schwartz, personally known to me or proved to me on the basis of satisfactory evidence to be the individual(s) whose name is (are) subscribed to the within instrument and acknowledged to me that he/she/they executed the same in his/her/their capacity(ies), and that by his/her/their signature(s) on the instrument, the individual(s), or the person upon behalf of which the individual(s) acted, executed the instrument.


Notary Public - State of New York

ELLEN NOELLE PRESOTTO
NOTARY PUBLIC, STATE OF NEW YORK
No. 01PR6267343
Qualified in Nassau County
My Commission Expires August 20, 2020


THIS ENVIRONMENTAL EASEMENT IS HEREBY ACCEPTED BY THE PEOPLE OF THE STATE OF NEW YORK, Acting By and Through the Department of Environmental Conservation as Designee of the Commissioner,

By: 
Michael J. Ryan, Director
Division of Environmental Remediation

Grantee's Acknowledgment

STATE OF NEW YORK)
) ss:
COUNTY OF ALBANY)

On the 10th day of October, in the year 2018, before me, the undersigned, personally appeared Michael J. Ryan, personally known to me or proved to me on the basis of satisfactory evidence to be the individual(s) whose name is (are) subscribed to the within instrument and acknowledged to me that he/she/ executed the same in his/her/ capacity as Designee of the Commissioner of the State of New York Department of Environmental Conservation, and that by his/her/ signature on the instrument, the individual, or the person upon behalf of which the individual acted, executed the instrument.


Notary Public - State of New York

David J. Chiusano
Notary Public, State of New York
No. 01CH5032146
Qualified in Schenectady County
Commission Expires August 22, 2019

SCHEDULE "A" PROPERTY DESCRIPTION

ALL that certain piece or parcel of land, situate, lying and being in the Borough and County of the Bronx, City and State of New York, more particularly bounded and described as follows:

BEGINNING at a point on the southeasterly side of Bathgate Avenue (as now open and in use, 60 feet wide) distant 86.19 feet southwesterly from a corner formed by the intersection of said southeasterly side of Bathgate Avenue and the southwesterly side of East Tremont Avenue (as now open and in use, 75 feet wide)

RUNNING THENCE southeasterly along a line at interior angle of 89 degrees 59 minutes 33 seconds with the southeasterly side of Bathgate Avenue, 178.13 feet to the northwesterly side of 3rd Avenue (as now open and in use, 80 feet wide)

RUNNING THENCE southwesterly along the northwesterly side of 3rd Avenue; 216.02 feet;

THENCE northwesterly along a line at interior angle of 87 degrees 47 minutes 41 seconds with the northwesterly side of 3rd Avenue, 95.87 feet;

THENCE northeasterly along a line at interior angle of 90 degrees 00 minutes 08 seconds with the last mentioned course, 35.86 feet;

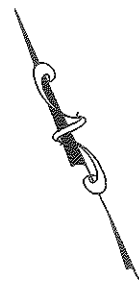
THENCE northwesterly along a line at interior angle of 269 degrees 59 minutes 02 seconds with the last mentioned course, 90.56 feet to the southeasterly side of Bathgate Avenue;

THENCE northeasterly along the southeasterly side of Bathgate Avenue, 180.00 feet to the Point or Place of BEGINNING.

THE ABOVE MENTIONED DESCRIPTION HAS AN ACREAGE OF 0.8288 AND A SQUARE FOOTAGE OF 36,100.37.

BLOCK: 2924
 LOT: 7
 TOTAL LOT AREA:
 SQ.FT.: 36,100.37
 ACRES: 0.8288

TITLE SURVEY



ENVIRONMENTAL EASEMENT DESCRIPTION

ALL the contents of a valid deed, mortgage, lease, and other instruments in force and effect, which relate to the land hereinafter described, shall be deemed to be a part of this title survey, and shall be given effect to as if they were a part of this title survey.

DESCRIPTION: This title survey is a subdivision of a portion of Block 2924, Lot 7, bounded on the north by East Tremont Avenue, on the east by 3rd Avenue, on the south by Bathgate Avenue, and on the west by Bathgate Avenue. The area hereinafter described is a portion of the land hereinafter described, and is subject to an environmental easement in favor of the State of New York, Department of Environmental Conservation, pursuant to Article 71 of the New York Environmental Conservation Law.

ENVIRONMENTAL EASEMENT: This title survey is a subdivision of a portion of Block 2924, Lot 7, bounded on the north by East Tremont Avenue, on the east by 3rd Avenue, on the south by Bathgate Avenue, and on the west by Bathgate Avenue. The area hereinafter described is a portion of the land hereinafter described, and is subject to an environmental easement in favor of the State of New York, Department of Environmental Conservation, pursuant to Article 71 of the New York Environmental Conservation Law.

ENVIRONMENTAL EASEMENT: This title survey is a subdivision of a portion of Block 2924, Lot 7, bounded on the north by East Tremont Avenue, on the east by 3rd Avenue, on the south by Bathgate Avenue, and on the west by Bathgate Avenue. The area hereinafter described is a portion of the land hereinafter described, and is subject to an environmental easement in favor of the State of New York, Department of Environmental Conservation, pursuant to Article 71 of the New York Environmental Conservation Law.

LEGAL DESCRIPTION

Part 1
 All that certain lot or lots of land, situate, lying and being in the City and County of New York, and more particularly described as follows, to-wit: A portion of Block 2924, Lot 7, bounded on the north by East Tremont Avenue, on the east by 3rd Avenue, on the south by Bathgate Avenue, and on the west by Bathgate Avenue. The area hereinafter described is a portion of the land hereinafter described, and is subject to an environmental easement in favor of the State of New York, Department of Environmental Conservation, pursuant to Article 71 of the New York Environmental Conservation Law.

Part 2
 All that certain lot or lots of land, situate, lying and being in the City and County of New York, and more particularly described as follows, to-wit: A portion of Block 2924, Lot 7, bounded on the north by East Tremont Avenue, on the east by 3rd Avenue, on the south by Bathgate Avenue, and on the west by Bathgate Avenue. The area hereinafter described is a portion of the land hereinafter described, and is subject to an environmental easement in favor of the State of New York, Department of Environmental Conservation, pursuant to Article 71 of the New York Environmental Conservation Law.

Part 3
 All that certain lot or lots of land, situate, lying and being in the City and County of New York, and more particularly described as follows, to-wit: A portion of Block 2924, Lot 7, bounded on the north by East Tremont Avenue, on the east by 3rd Avenue, on the south by Bathgate Avenue, and on the west by Bathgate Avenue. The area hereinafter described is a portion of the land hereinafter described, and is subject to an environmental easement in favor of the State of New York, Department of Environmental Conservation, pursuant to Article 71 of the New York Environmental Conservation Law.

Part 4
 All that certain lot or lots of land, situate, lying and being in the City and County of New York, and more particularly described as follows, to-wit: A portion of Block 2924, Lot 7, bounded on the north by East Tremont Avenue, on the east by 3rd Avenue, on the south by Bathgate Avenue, and on the west by Bathgate Avenue. The area hereinafter described is a portion of the land hereinafter described, and is subject to an environmental easement in favor of the State of New York, Department of Environmental Conservation, pursuant to Article 71 of the New York Environmental Conservation Law.

Part 5
 All that certain lot or lots of land, situate, lying and being in the City and County of New York, and more particularly described as follows, to-wit: A portion of Block 2924, Lot 7, bounded on the north by East Tremont Avenue, on the east by 3rd Avenue, on the south by Bathgate Avenue, and on the west by Bathgate Avenue. The area hereinafter described is a portion of the land hereinafter described, and is subject to an environmental easement in favor of the State of New York, Department of Environmental Conservation, pursuant to Article 71 of the New York Environmental Conservation Law.


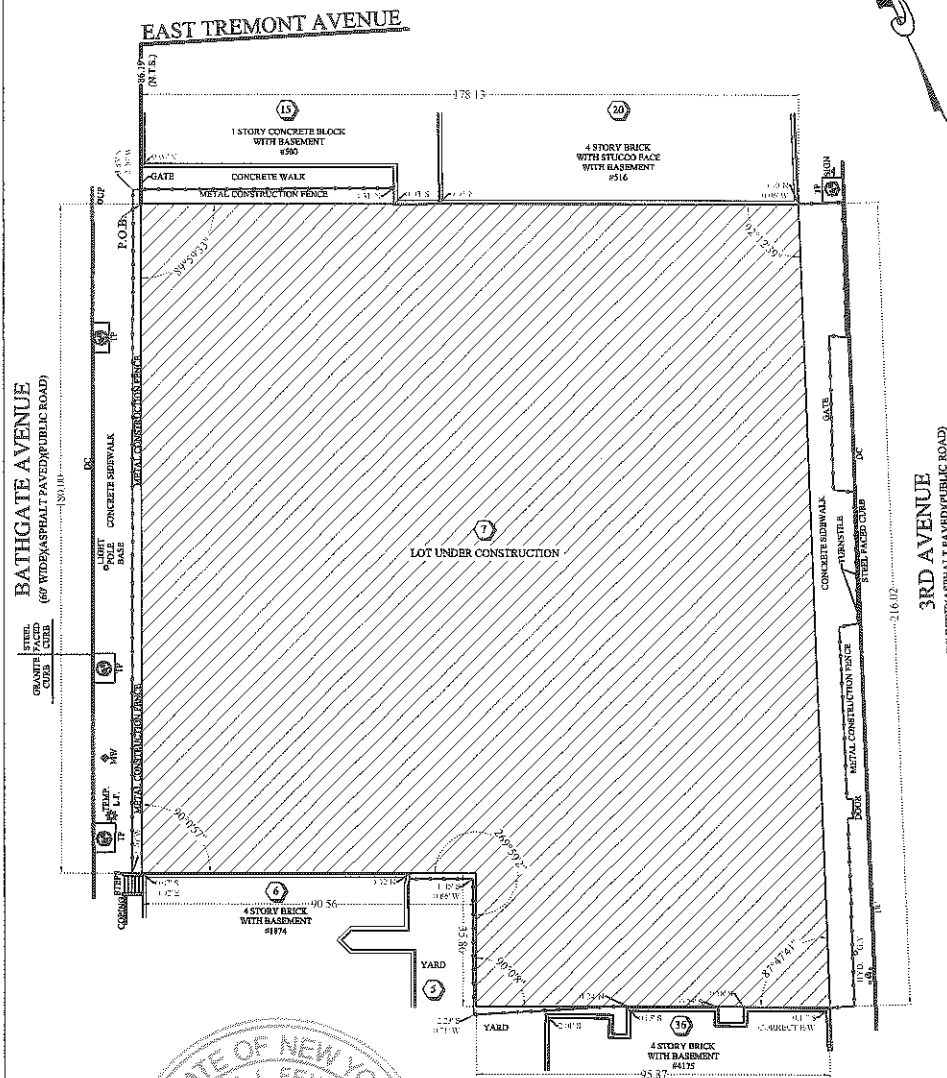
Part 6
 All that certain lot or lots of land, situate, lying and being in the City and County of New York, and more particularly described as follows, to-wit: A portion of Block 2924, Lot 7, bounded on the north by East Tremont Avenue, on the east by 3rd Avenue, on the south by Bathgate Avenue, and on the west by Bathgate Avenue. The area hereinafter described is a portion of the land hereinafter described, and is subject to an environmental easement in favor of the State of New York, Department of Environmental Conservation, pursuant to Article 71 of the New York Environmental Conservation Law.

Part 7
 All that certain lot or lots of land, situate, lying and being in the City and County of New York, and more particularly described as follows, to-wit: A portion of Block 2924, Lot 7, bounded on the north by East Tremont Avenue, on the east by 3rd Avenue, on the south by Bathgate Avenue, and on the west by Bathgate Avenue. The area hereinafter described is a portion of the land hereinafter described, and is subject to an environmental easement in favor of the State of New York, Department of Environmental Conservation, pursuant to Article 71 of the New York Environmental Conservation Law.

Part 8
 All that certain lot or lots of land, situate, lying and being in the City and County of New York, and more particularly described as follows, to-wit: A portion of Block 2924, Lot 7, bounded on the north by East Tremont Avenue, on the east by 3rd Avenue, on the south by Bathgate Avenue, and on the west by Bathgate Avenue. The area hereinafter described is a portion of the land hereinafter described, and is subject to an environmental easement in favor of the State of New York, Department of Environmental Conservation, pursuant to Article 71 of the New York Environmental Conservation Law.

Part 9
 All that certain lot or lots of land, situate, lying and being in the City and County of New York, and more particularly described as follows, to-wit: A portion of Block 2924, Lot 7, bounded on the north by East Tremont Avenue, on the east by 3rd Avenue, on the south by Bathgate Avenue, and on the west by Bathgate Avenue. The area hereinafter described is a portion of the land hereinafter described, and is subject to an environmental easement in favor of the State of New York, Department of Environmental Conservation, pursuant to Article 71 of the New York Environmental Conservation Law.

Part 10
 All that certain lot or lots of land, situate, lying and being in the City and County of New York, and more particularly described as follows, to-wit: A portion of Block 2924, Lot 7, bounded on the north by East Tremont Avenue, on the east by 3rd Avenue, on the south by Bathgate Avenue, and on the west by Bathgate Avenue. The area hereinafter described is a portion of the land hereinafter described, and is subject to an environmental easement in favor of the State of New York, Department of Environmental Conservation, pursuant to Article 71 of the New York Environmental Conservation Law.



"This property is subject to an environmental easement held by the New York State Department of Environmental Conservation pursuant to Title 36 of Article 71 of the New York Environmental Conservation Law. The engineering and institutional controls for this Easement are set forth in more detail in the Site Management Plan (SMP). A copy of the SMP must be obtained by any party with an interest in the property. The SMP can be obtained from NYS Department of Environmental Remediation, Site Control Section, 625 Broadway, Albany, NY 12233 or at derweb@dec.ny.gov."

INDICATES ENVIRONMENTAL EASEMENT AREA
 AREA=36,115.40 SQ. FT.=0.8291 ACRES

LEGEND

| | | | |
|---|--|---|---------------------|
| ○ | UNION PLUMB LINE COVER | ○ | UTILITY |
| ○ | ELECTRIC MANHOLE COVER | ○ | STREET LIGHT |
| ○ | INTERIOR AND EXTERIOR DUCTS | ○ | LIGHT HOLE |
| ○ | DEPARTMENT OF WATER SUPPLY MANHOLE COVER | ○ | FLARING SIGN HOLE |
| ○ | WATER MAIN | ○ | HIRE/HYDRANT |
| ○ | SEWER MANHOLE COVER | ○ | PARKING METER |
| ○ | SANITARY SINKER | ○ | CAST IRON BASE |
| ○ | STREAM MAIN | ○ | SOIL HILL |
| ○ | DEPARTMENT OF WATER SUPPLY WATER GATE | ○ | STAND PIPE |
| ○ | WATER VALVE | ○ | ASCO SPRINKLER |
| ○ | GAS MAIN | ○ | PLANTED AREA |
| ○ | CARP'S MANHOLE | ○ | DISAPPEAR |
| ○ | JAN VALVE | ○ | DO NOT CUT |
| ○ | PLUMBING MANHOLE COVER | ○ | CEILING LINE |
| ○ | ELECTRIC MANHOLE COVER | ○ | BASES |
| ○ | CEILING LINE | ○ | THIN LINE POINT |
| ○ | CEILING LINE | ○ | DO NOT CUT ON FLOOR |
| ○ | CEILING LINE | ○ | DO NOT CUT ON FLOOR |
| ○ | CEILING LINE | ○ | DO NOT CUT ON FLOOR |

REVISED NOVEMBER 5, 2018; BOUNDARY

SCALE: 1" = 16'

SURVEYED: MAY 11, 2018

DRAWN BY: MF

SURVEY OF PROPERTY SITUATED IN:
 4181 3RD AVENUE
 BOROUGH OF BRONX
 COUNTY OF BRONX
 CITY OF NEW YORK
 STATE OF NEW YORK

FEHRINGER SURVEYING, P.C.
 ROBERT FEHRINGER
 LICENSED LAND SURVEYOR
 150 W. 140th Street, Apt. 2C
 The Bronx, NY 10454
 (718) 522-1111
 www.fehringersurveying.com