MODIFIED 8080 — $160 2DAY TURNAROUND (8080 — $18.)

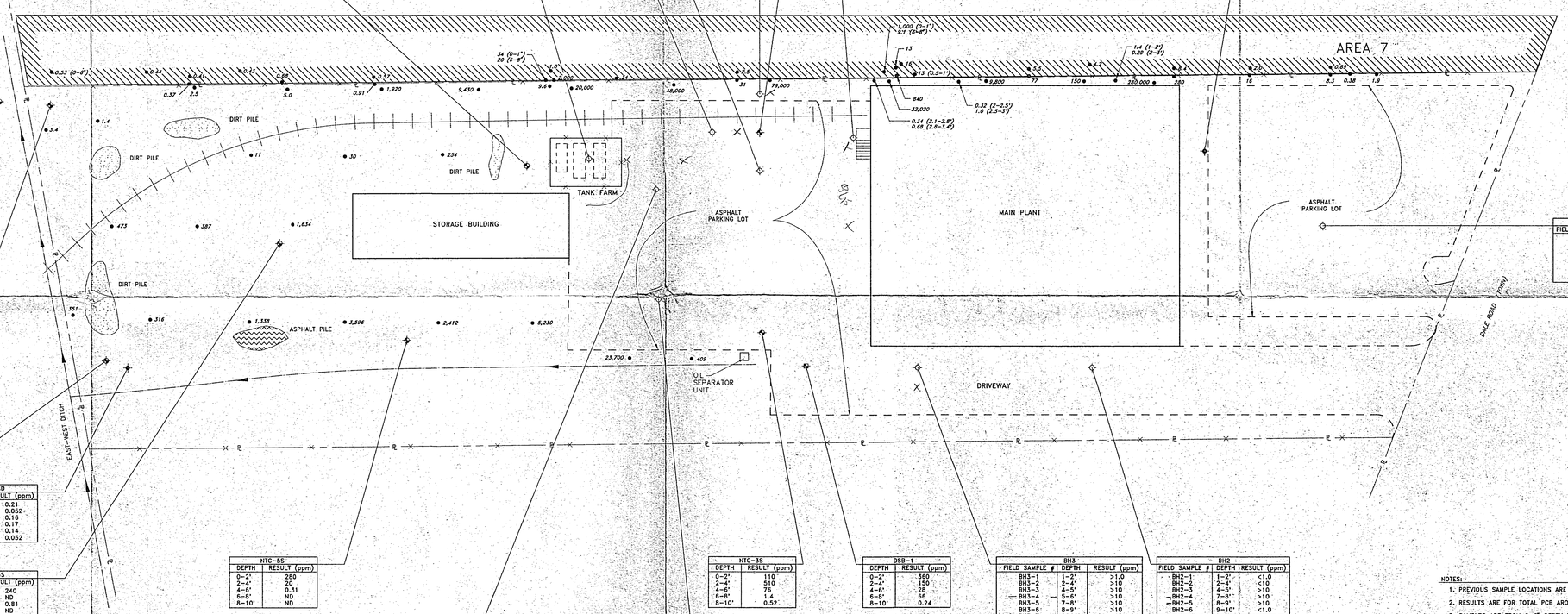

NTC-9D	
DEPTH	RESULT (ppm)
22-24'	ND
28-30'	ND
34-36'	ND
40-42'	ND
42-44'	0.042

NTC-12S	
DEPTH	RESULT (ppm)
0-2'	17
4-6'	ND
6-8'	0.13
10-12'	ND
12-14'	ND
13-15'	ND
15-17'	ND

NTC-16S	
DEPTH	RESULT (ppm)
1-3'	0.091
3-5'	0.16
5-7'	10
7-9'	0.10
9-11'	0.086
13-15'	ND
17-19'	ND

NTC-14S	
DEPTH	RESULT (ppm)
1-3'	ND
5-7'	0.068
7-9'	ND
9-11'	960
11-13'	260
13-15'	0.24
15-17'	1.1
17-19'	3.0
19-21'	0.071

NTC-15S	
DEPTH	RESULT (ppm)
10-12'	ND
12-14'	ND
16-18'	ND

NTC-13S	
DEPTH	RESULT (ppm)
2-4'	1.2
4-6'	ND
6-8'	ND
8-10'	ND
10-12'	ND
12-14'	ND
14-16'	ND
16-18'	ND

NTC-11S	
DEPTH	RESULT (ppm)
0-2'	0.63
2-4'	<0.1
4-6'	0.24
6-8'	650
8-10'	1,400
10-12'	850
12-14'	6,300

NTC-7S	
DEPTH	RESULT (ppm)
0-2'	3.1
2-4'	77
4-6'	0.48
6-8'	ND

NTC-8S	
DEPTH	RESULT (ppm)
0-2'	480
2-4'	0.79
4-6'	0.95
6-8'	ND

NTC-8D	
DEPTH	RESULT (ppm)
14-16'	0.21
20-22'	0.052
26-28'	0.16
32-34'	0.17
40-42'	0.14
42-44'	0.052

NTC-6S	
DEPTH	RESULT (ppm)
0-2'	240
2-4'	ND
4-6'	0.81
6-8'	ND
8-10'	ND

NTC-9S	
DEPTH	RESULT (ppm)
0-2'	ND
2-4'	<0.2
4-6'	ND
6-8'	ND
8-10'	ND
10-12'	ND
12-14'	ND

NTC-4S/DSB2	
DEPTH	RESULT (ppm)
0-2'	1,700
2-4'	24
4-6'	28
6-8'	0.97
16-18'	ND
22-24'	ND
28-30'	ND
32-34'	ND
38-40'	ND
40-46'	ND

BH7			QA/QC
FIELD SAMPLE #	DEPTH	RESULT (ppm)	RESULT (ppm)
BH7-1	0.5-2'	>10	-
BH7-2	2-4'	>10	-
BH7-3	4-6'	<10	-
BH7-4	6-8'	<10	-
BH7-5	8-10'	>10	-
BH7-6	10-11'	>10	-
BH7-7	11-12'	<10	-
BH7-8	12-13'	<10	-
BH7-9	13-14'	<10	-
BH7-10	14-15'	<10	-
BH7-11	15-16'	<10	4.5
BH7-12	16.5-17'	>10	-
BH7-13	17-18'	<10	-
BH7-14	18-19'	<10	-
BH7-15	19-20'	<10	-

BH6			QA/QC
FIELD SAMPLE #	DEPTH	RESULT (ppm)	RESULT (ppm)
BH6-1	0.5-2'	>1.0	-
BH6-2	2-4'	>1.0	-
BH6-3	4-6'	>10	-
BH6-4	6-8'	<10	-
BH6-5	8-10'	<10	-
BH6-6	10-11'	<10	-
BH6-7	11-12'	<10	-
BH6-8	12-13'	<10	-
BH6-9	13-14'	<10	-
BH6-10	14-15'	>10	57
BH6-11	15-16'	<10	-
BH6-12	16-17'	>10	-
BH6-13	17-18'	>10	-
BH6-14	18-19'	>10	-
BH6-15	19-20'	<10	0.20

BH10			QA/QC
FIELD SAMPLE #	DEPTH	RESULT (ppm)	RESULT (ppm)
BH10-1	0-1'	>10	65(1254)
BH10-2	1-3'	>10	-
BH10-3	2-3'	>10	-
BH10-4	3-4'	>10	-
BH10-5	4-5'	>10	210

BH5		
FIELD SAMPLE #	DEPTH	RESULT (ppm)
BH5-1	0-2'	>10
BH5-2	2-4'	>10
BH5-3	4-6'	>10
BH5-4	6-8'	>10
BH5-5	8-10'	>10
BH5-6	10-11'	>10
BH5-7	11-12'	<10
BH5-8	12-13'	>10
BH5-9	13-14'	>10
BH5-10	14-15'	>10
BH5-11	15-16'	<10
BH5-12	16-17'	>10
BH5-13	17-18'	<10
BH5-14	18-19'	>10
BH5-15	19-20'	<10

NTC-2S	
DEPTH	RESULT (ppm)
0-2'	8,800
2-4'	2,700
4-6'	2,800
6-8'	1,500
8-10'	580

BH4		
FIELD SAMPLE #	DEPTH	RESULT (ppm)
BH4-1	0.5-1'	>10
BH4-2	4-6'	>10
BH4-3	6-8'	>10
BH4-4	8-10'	>10
BH4-5	10-11'	<10
BH4-6	11-12'	>10
BH4-7	12-13'	<10
BH4-8	16-17'	>10
BH4-9	17-18'	>10
BH4-10	18-19'	>10
BH4-11	19-20'	>1.0

NTC-1D	
DEPTH	RESULT (ppm)
0-2'	3.1
2-4'	ND
4-6'	ND
6-8'	ND
8-10'	ND
10-12'	ND
20-22'	ND
26-28'	ND
32-34'	ND
38-40'	ND
44-46'	ND
50-52'	ND
53-54'	ND

BH1		
FIELD SAMPLE #	DEPTH	RESULT (ppm)
BH1-1	1-2'	<10
BH1-2	2-2.5'	<10
BH1-3	3-4'	<10
BH1-4	4-4.5'	<10
BH1-5	5-6'	<10
BH1-6	7-9'	<10
BH1-7	9-10'	<10

NTC-5S	
DEPTH	RESULT (ppm)
0-2'	260
2-4'	20
4-6'	0.31
6-8'	ND
8-10'	ND

BH8			QA/QC
FIELD SAMPLE #	DEPTH	RESULT (ppm)	RESULT (ppm)
BH8-1	0.5-2'	>10	94
BH8-2	2-4'	>10	-
BH8-3	4-6'	<10	-
BH8-4	6-7'	<10	-
BH8-5	7-8'	<10	-
BH8-6	8-8.5'	>10	-
BH8-7	9-10'	>10	-

BH9			QA/QC
FIELD SAMPLE #	DEPTH	RESULT (ppm)	RESULT (ppm)
BH9-1	0.5-2'	<10	-
BH9-2	2-4'	<10	0.13
BH9-3	4-6'	<10	-
BH9-4	6-7'	<10	-
BH9-5	7-8'	<10	-
BH9-6	8-8.5'	>10	1.3
BH9-7	9-10'	<10	0.23

NTC-3S	
DEPTH	RESULT (ppm)
0-2'	110
2-4'	510
4-6'	76
6-8'	1.4
8-10'	0.52

DSB-1	
DEPTH	RESULT (ppm)
0-2'	360
2-4'	150
4-6'	26
6-8'	66
8-10'	0.24

BH3		
FIELD SAMPLE #	DEPTH	RESULT (ppm)
BH3-1	1-2'	>1.0
BH3-2	2-4'	>10
BH3-3	4-5'	>10
BH3-4	5-6'	>10
BH3-5	7-8'	>10
BH3-6	8-9'	>10
BH3-7	9-10'	>10
BH3-8	10-11'	<1.0

BH2		
FIELD SAMPLE #	DEPTH	RESULT (ppm)
BH2-1	1-2'	<1.0
BH2-2	2-4'	<10
BH2-3	4-5'	>10
BH2-4	7-8'	>10
BH2-5	8-9'	>10
BH2-6	9-10'	<1.0

NOTES:

1. PREVIOUS SAMPLE LOCATIONS ARE APPROXIMATE.
2. RESULTS ARE FOR TOTAL PCB AROCLORS.
3. SAMPLES ARE FROM 0-6' DEPTH UNLESS OTHERWISE NOTED.
4. RI SAMPLE RESULTS ARE PRESENTED AS LISTED IN RI/FS.
5. QA/QC SAMPLE RESULTS ARE FOR AROCLOR 1260 UNLESS OTHERWISE NOTED.

BOREHOLE SCHEDULE

BOREHOLE NUMBER	DEPTH BGS	ESTIMATED NUMBER OF SAMPLES	ACTUAL NUMBER OF SAMPLES
BH-1	10'	8	7
BH-2	10'	8	6
BH-3	10'	8	8
BH-4	20'	15	11
BH-5	20'	15	15
BH-6	20'	15	15
BH-7	20'	15	15
BH-8	10'	7	7
BH-9	10'	7	7
BH-10	5'	5	6
TOTAL		103	96

LEGEND

- PROPERTY LINE
- DRAINAGE DITCH WITH INTERMITTENT FLOW
- RAILROAD TRACK SPUR
- FENCED AREA
- PARKING AREA
- TASK 2 SAMPLING AREA
- PREVIOUS DEEP GROUNDWATER MONITORING WELL LOCATIONS
- DEEP SOIL BORING LOCATIONS
- PREVIOUS SHALLOW GROUNDWATER MONITORING WELL LOCATIONS
- E & E BOREHOLE LOCATIONS
- 12.9 RI SOIL SAMPLE NODE
- ND NOT DETECTED

ecology and environment engineering, p.c.
International Specialists in the Environment

NO.	DATE	DWN	APPD	DESCRIPTION
				REVISIONS

DESIGNED BY: J. BARTH
CHECKED BY: M. STEFFAN
DRAWN BY: R. BIDELL
APPROVED BY: H. SHAPIRO

NIAGARA TRANSFORMER CORPORATION
SITE No. 9-15-146
CHEEKTOWAGA, NEW YORK

SOIL SAMPLING LOCATIONS AND PCB RESULTS

SCALE	DATE ISSUED	C.A.D. FILE NO.	DRAWING NO.	REV.
1"=30'	8/30/94	OC55006D	OC5000 — 2 — 1	

Plotted: 08/31/94

AREA 3 SCREENING RESULTS

FIELD SAMPLE #	NODE	DEPTH	RESULT (ppm)	QA/QC RESULT (ppm)
OC-025-RET	P1-1	0-10'	<1.0	-
OC-026-RET	P1-2	10-18'	<1.0	-
OC-027-RET	P1-2	0-10'	<1.0	-
OC-028-RET	P1-2	10-18'	<1.0	-
OC-029-RET	P1-3	0-10'	<1.0	-
OC-030-RET	P1-3	10-18'	<1.0	-
OC-031-RET	P1-4	0-10'	<1.0	-
OC-032-RET	P1-4	10-18'	<1.0	-
OC-033-RET	WEST OVERFLOW DISCHARGE	0-10'	<1.0	-
OC-034-RET	ABANDONED 6" PIPE	0-10'	>1.0	-
OC-091-RET	P2-1	0-10'	>1.0	-
OC-092-RET	P2-1	10-18'	<1.0,<10	0.066
OC-093-RET	P2-2	0-10'	<1.0	-
OC-094-RET	P2-2	10-18'	NA	-
OC-095-RET	P2-3	0-10'	<1.0	-
OC-096-RET	P2-3	10-18'	NA	-
OC-097-RET	P2-4	0-10'	<1.0	-
OC-098-RET	P2-4	10-18'	NA	-
OC-099-RET	P3-1	0-10'	<1.0	-
OC-100-RET	P3-1	10-18'	<1.0,<10	-
OC-101-RET	P3-2	0-10'	<1.0	0.36
OC-102-RET	P3-2	10-18'	NA	-
OC-103-RET	P3-3	0-10'	<1.0	-
OC-104-RET	P3-3	10-18'	NA	-
OC-105-RET	P3-4	0-10'	<1.0	-
OC-106-RET	P3-4	10-18'	NA	-
OC-107-RET	P4-1	0-10'	>1.0	-
OC-108-RET	P4-1	10-18'	<10	2.0
OC-109-RET	P4-2	0-10'	>1.0	-
OC-110-RET	P4-2	10-18'	NA	-
OC-111-RET	P4-3	0-10'	>1.0	-
OC-112-RET	P4-3	10-18'	NA	-
OC-113-RET	P4-4	0-10'	>1.0	-
OC-114-RET	P4-4	10-18'	NA	-
OC-115-RET	P5-1	0-10'	<1.0	-
OC-116-RET	P5-1	10-18'	<10	0.97
OC-117-RET	P5-2	0-10'	NA	-
OC-118-RET	P5-2	10-18'	<10	-
OC-119-RET	P5-3	0-10'	NA	-
OC-120-RET	P5-3	10-18'	<10	-
OC-121-RET	P5-4	0-10'	>1.0	-
OC-122-RET	P5-4	10-18'	NA	-
OC-123-RET	P5-1S	0-10'	NA	-
OC-124-RET	P5-1S	10-18'	>10	-
OC-125-RET	P5-2S	0-10'	NA	-
OC-126-RET	P5-2S	10-18'	>10	-
OC-127-RET	P5-3S	0-10'	>1.0	-
OC-128-RET	P5-3S	10-18'	NA	-
OC-129-RET	P6-1	0-10'	<1.0	-
OC-130-RET	P6-1	10-18'	<10	-
OC-131-RET	P6-2	0-10'	>1.0	-
OC-132-RET	P6-2	10-18'	NA	-
OC-133-RET	P6-3	0-10'	>1.0	-
OC-134-RET	P6-3	10-18'	NA	-
OC-135-RET	P6-4	0-10'	<1.0	0.60
OC-136-RET	P6-4	10-18'	<10	-
OC-137-RET	P6-5	0-10'	>1.0	-
OC-138-RET	P6-5	10-18'	<10	-
OC-140-RET	P6-6	0-10'	<1.0	-
OC-141-RET	P6-6	10-18'	>1.0	0.13, 0.027(1242)
OC-142-RET	P6-7	0-10'	>1.0	-
OC-143-RET	P6-7	10-18'	NA	-

AREA 9 SCREENING RESULTS

FIELD SAMPLE #	NODE	RESULT (ppm)	QA/QC RESULT (ppm)
OC-001-MH	MH1	<1.0	0.049
OC-002-MH	MH2	<1.0	-
OC-003-MH	MH3	<1.0	-

RI SAMPLING RESULTS

NODE	DEPTH	RESULT (ppm)	NODE	DEPTH	RESULT (ppm)
RI-1	0-6"	2.0	RI-33	0-6"	8,350
RI-2	0-6"	11.1		6-12"	2,520
RI-3	0-6"	7.33	RI-34	0-6"	880
RI-4	0-6"	1.1	RI-35	0-6"	4,500
	4-6"	0.31	RI-36	0-6"	930
RI-5	0-6"	31.15		6-12"	720
RI-6	0-6"	2.6		12-18"	0.46
	5-10"	0.38	RI-37	0-6"	12,940
	10-15"	1.7		6-12"	15,200
RI-7	0-6"	13	RI-38	0-6"	700
	5-10"	3.4	RI-39	0-6"	3,731
	10-15"	0.39		6-12"	2,120
RI-8	0-6"	19	RI-40	0-6"	3,530
RI-9	0-6"	41.1		6-12"	2,250
RI-10	0-6"	13	RI-41	0-6"	940
RI-11	0-6"	115	RI-42	0-6"	4,309
RI-12	0-6"	160	RI-43	0-6"	69.7
RI-13	0-6"	49.6		6-12"	159.3
	6-12"	0.28	RI-44	0-6"	44
RI-14	0-6"	12	RI-45	0-6"	2.4
RI-15	0-6"	35	RI-46	0-6"	0.65
RI-16	0-6"	94	RI-47	0-6"	0.10
RI-17	0-6"	189.7	RI-48	0-6"	0.11
	6-12"	1.51	RI-49	0-6"	32.3
RI-18	0-6"	43	RI-50	0-6"	12.9
RI-19	0-6"	4.3	RI-51	0-6"	2.78
RI-20	0-6"	92	RI-52	0-6"	4.4
RI-21	0-6"	500	RI-53	0-6"	0.64
RI-22	0-6"	500J	RI-54	0-6"	4.15
RI-23	0-6"	140	RI-55	0-6"	9.5
RI-24	0-6"	15.2	RI-56	0-6"	11
	6-12"	14.4	RI-57	0-6"	2.9
RI-25	0-6"	3,200	RI-58	0-6"	11.8
RI-26	0-6"	1.0	RI-59	0-6"	22
RI-27	0-6"	3.2	RI-60	0-6"	4.6
RI-28	0-6"	115		6-12"	0.28
RI-29	0-6"	78.1	RI-61	0-6"	51.1
	6-12"	50.2		6-12"	254
RI-30	0-6"	160	RI-62	0-6"	200
	6-12"	23		6-12"	331
	12-18"	20	RI-63	0-6"	30
RI-31	0-6"	280	RI-64	0-6"	36
RI-32	0-6"	941		6-12"	45
	6-12"	1,317			

AREA 5 SCREENING RESULTS

FIELD SAMPLE #	TRANSECT	LOCATION	DEPTH	RESULT (ppm)	QA/QC RESULT (ppm)
OC-016-LD5	5-1	CENTERLINE	10-18'	<1.0	-
OC-017-LD5		NORTH BANK	0-10'	>1.0	-
OC-018-LD5		SOUTH BANK	0-10'	>1.0	1.7
OC-019-LD5	5-2	NORTH BANK	0-10'	<1.0	-
OC-020-LD5		SOUTH BANK	0-10'	>1.0	-
OC-021-LD5	5-3	CENTERLINE	10-18'	>1.0,<10	-
OC-022-LD5		NORTH BANK	0-10'	>1.0	-
OC-023-LD5		SOUTH BANK	0-10'	>1.0	-
OC-035-LD5	5-4	NORTH BANK	0-10'	>1.0	15
OC-036-LD5		SOUTH BANK	0-10'	>1.0	-
OC-038-LD5	5-5	CENTERLINE	10-18'	>1.0,<10	-
OC-039-LD5		NORTH BANK	0-10'	>1.0	-
OC-040-LD5		SOUTH BANK	0-10'	>1.0	-
OC-041-LD5	5-6	NORTH BANK	0-10'	>1.0	-
OC-042-LD5		SOUTH BANK	0-10'	>1.0	-
OC-043-LD5	5-7	CENTERLINE	10-18'	<1.0	-
OC-044-LD5		NORTH BANK	0-10'	>1.0	-
OC-045-LD5		SOUTH BANK	0-10'	>1.0	-
OC-045-LD5	5-8	NORTH BANK	0-10'	>1.0	-
OC-047-LD5		SOUTH BANK	0-10'	>1.0	-
OC-048-LD5	5-9	CENTERLINE	10-18'	>1.0,<10	-
OC-049-LD5		NORTH BANK	0-10'	>1.0	-
OC-050-LD5		SOUTH BANK	0-10'	<1.0	-
OC-051-LD5	5-10	NORTH BANK	0-10'	>1.0	-
OC-052-LD5		SOUTH BANK	0-10'	>1.0	-

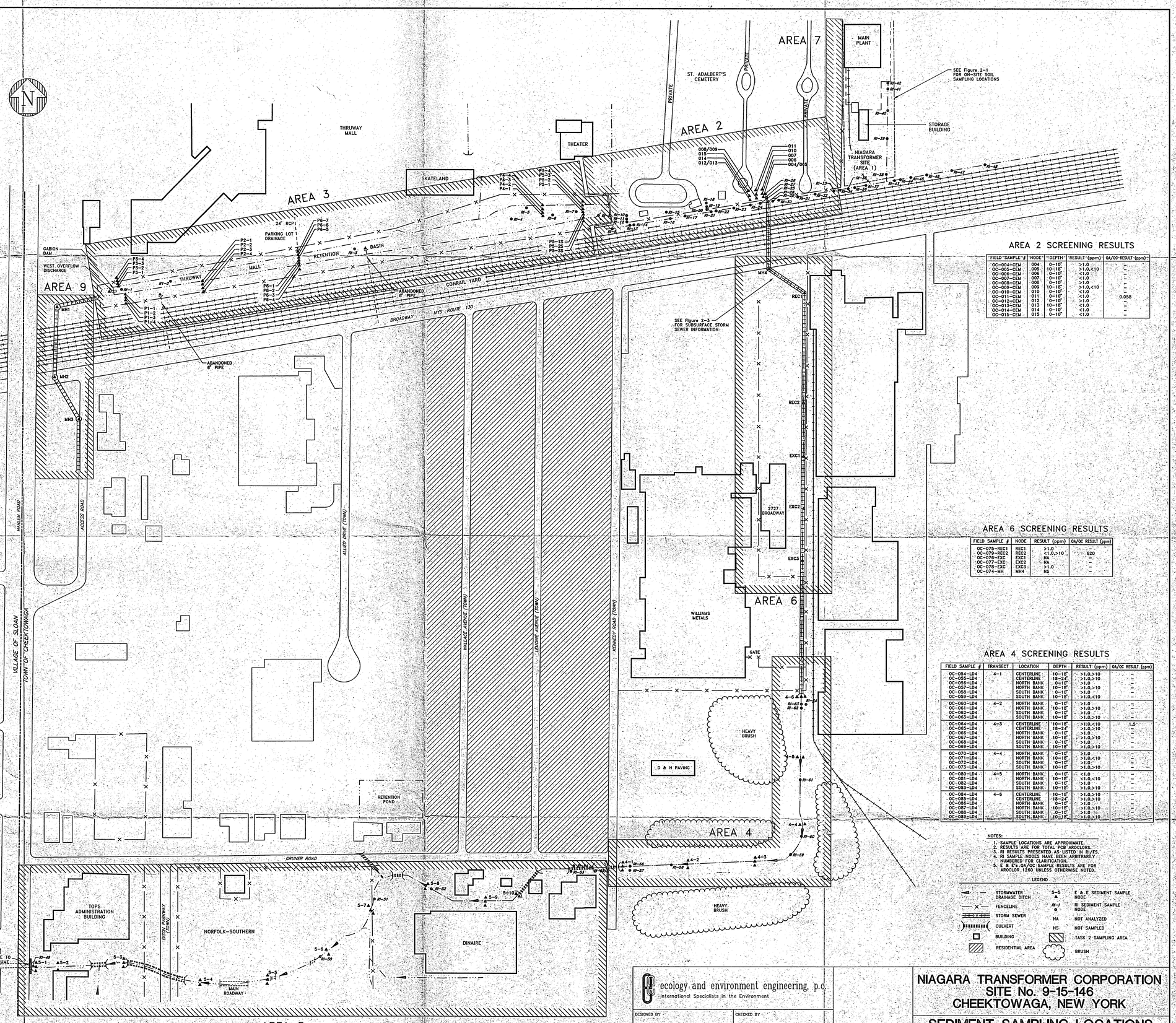

AREA 2 SCREENING RESULTS

FIELD SAMPLE #	NODE	DEPTH	RESULT (ppm)	QA/QC RESULT (ppm)
OC-004-CEM	004	0-10'	>1.0	-
OC-005-CEM	005	10-18'	>1.0,<10	-
OC-006-CEM	006	0-10'	<1.0	-
OC-007-CEM	007	0-10'	<1.0	-
OC-008-CEM	008	0-10'	>1.0	-
OC-009-CEM	009	10-18'	>1.0,<10	-
OC-010-CEM	010	0-10'	<1.0	-
OC-011-CEM	011	0-10'	<1.0	0.058
OC-012-CEM	012	0-10'	>1.0	-
OC-013-CEM	013	10-18'	<1.0	-
OC-014-CEM	014	0-10'	<1.0	-
OC-015-CEM	015	0-10'	<1.0	-

AREA 6 SCREENING RESULTS

FIELD SAMPLE #	NODE	RESULT (ppm)	QA/QC RESULT (ppm)
OC-075-REC1	REC1	>1.0	-
OC-079-REC2	REC2	<1.0,>10	620
OC-076-EXC	EXC1	NA	-
OC-077-EXC	EXC2	NA	-
OC-078-EXC	EXC3	>1.0	-
OC-074-MH	MH4	NS	-

AREA 4 SCREENING RESULTS

FIELD SAMPLE #	TRANSECT	LOCATION	DEPTH	RESULT (ppm)	QA/QC RESULT (ppm)
OC-054-LD4	4-1	CENTERLINE	10-18'	>1.0,>10	-
OC-055-LD4		CENTERLINE	18-24'	>1.0,>10	-
OC-056-LD4		NORTH BANK	0-10'	>1.0	-
OC-057-LD4		NORTH BANK	10-18'	>1.0,>10	-
OC-058-LD4		SOUTH BANK	0-10'	>1.0	-
OC-059-LD4		SOUTH BANK	10-18'	>1.0,<10	-
OC-060-LD4	4-2	NORTH BANK	0-10'	>1.0	-
OC-061-LD4		NORTH BANK	10-18'	>1.0,>10	-
OC-062-LD4		SOUTH BANK	0-10'	>1.0	-
OC-063-LD4		SOUTH BANK	10-18'	>1.0,>10	-
OC-064-LD4	4-3	CENTERLINE	10-18'	>1.0,<10	1.5
OC-065-LD4		CENTERLINE	18-24'	>1.0,>10	-
OC-066-LD4		NORTH BANK	0-10'	>1.0	-
OC-067-LD4		NORTH BANK	10-18'	>1.0,>10	-
OC-068-LD4		SOUTH BANK	0-10'	>1.0	-
OC-069-LD4		SOUTH BANK	10-18'	>1.0,>10	-
OC-070-LD4	4-4	NORTH BANK	0-10'	>1.0	-
OC-071-LD4		NORTH BANK	10-18'	>1.0,<10	-
OC-072-LD4		SOUTH BANK	0-10'	>1.0	-
OC-073-LD4		SOUTH BANK	10-18'	>1.0,>10	-
OC-080-LD4	4-5	NORTH BANK	0-10'	<1.0	-
OC-081-LD4		NORTH BANK	10-18'	<1.0,<10	-
OC-082-LD4		SOUTH BANK	0-10'	>1.0	-
OC-083-LD4		SOUTH BANK	10-18'	>1.0,>10	-
OC-084-LD4	4-6	CENTERLINE	10-18'	>1.0,>10	-
OC-085-LD4		CENTERLINE	18-24'	>1.0,>10	-
OC-086-LD4		NORTH BANK	0-10'	>1.0	-
OC-087-LD4		NORTH BANK	10-18'	>1.0,>10	-
OC-088-LD4		SOUTH BANK	0-10'	>1.0	-
OC-089-LD4		SOUTH BANK	10-18'	>1.0,>10	-

NOTES:
1. SAMPLE LOCATIONS ARE APPROXIMATE.
2. RESULTS ARE FOR TOTAL PCB AROCLORS.
3. RI RESULTS PRESENTED AS LISTED IN RI/FS.
4. RI SAMPLE NODES HAVE BEEN ARBITRARILY NUMBERED FOR CLARIFICATION.
5. E & E's QA/QC RESULTS ARE FOR AROCLOR 1260 UNLESS OTHERWISE NOTED.

LEGEND

	STORMWATER DRAINAGE DITCH	5-5	E & E SEDIMENT SAMPLE NODE
	FENCELINE	RI-1	RI SEDIMENT SAMPLE NODE
	STORM SEWER	NA	NOT ANALYZED
	CULVERT	NS	NOT SAMPLED
	BUILDING		TASK 2 SAMPLING AREA
	RESIDENTIAL AREA		BRUSH

ecology and environment engineering, p.c.
international specialists in the environment

DESIGNED BY	CHECKED BY
J. BARTH	M. STEFFAN
DRAWN BY	APPROVED BY
R. BIDELL	H. SHAPIRO

NO.	DATE	DWN	APP'D	DESCRIPTION
				REVISIONS

NIAGARA TRANSFORMER CORPORATION SITE No. 9-15-146 CHEEKTOWAGA, NEW YORK

SEDIMENT SAMPLING LOCATIONS AND PCB RESULTS

SCALE	DATE ISSUED	C.A.D. FILE NO.	DRAWING NO.	REV.
1"=150'	8/30/94	OCS5005D	OCS000 - 2 - 2	

Plotted: 09/01/94

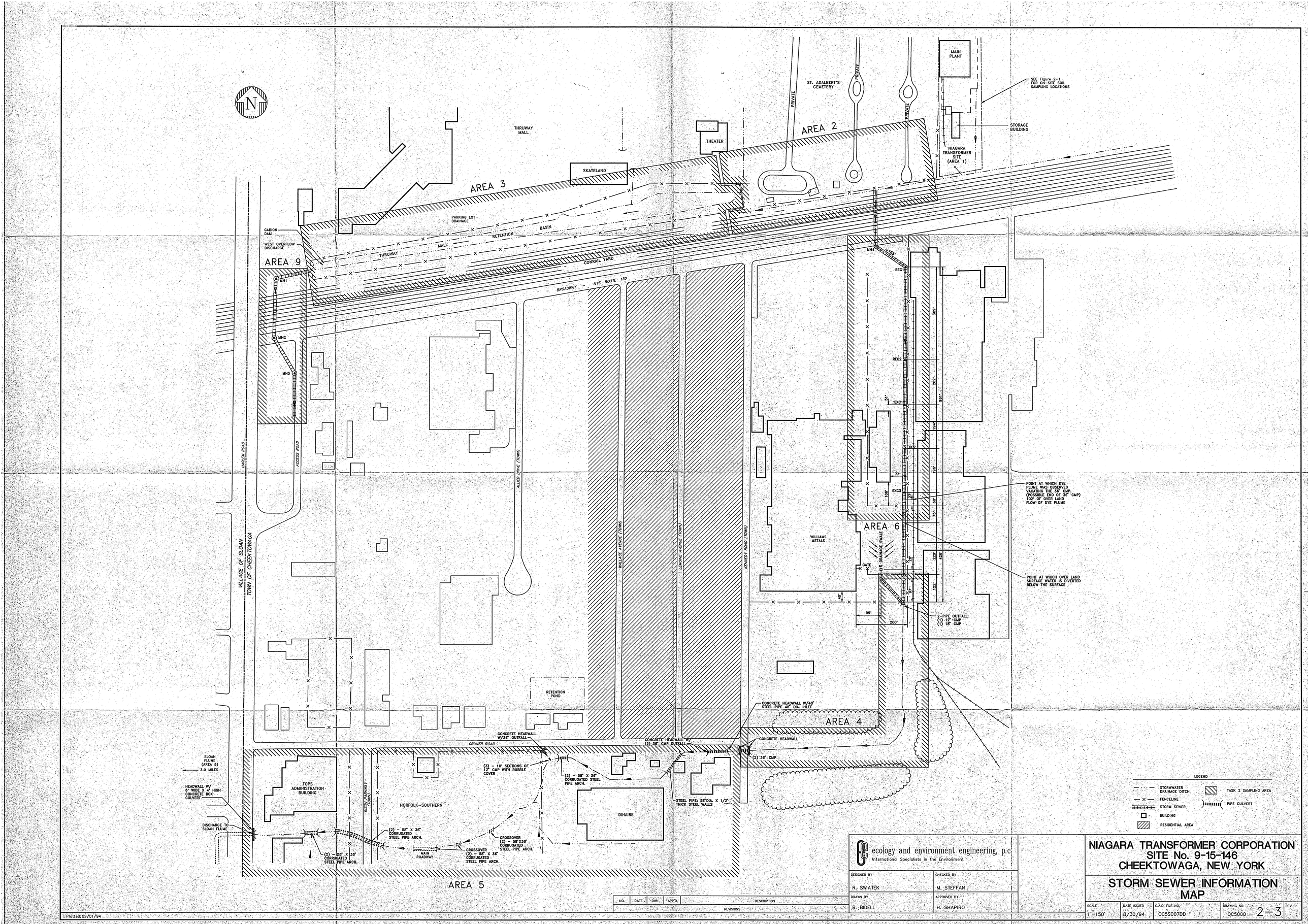

ecology and environment engineering, p.c.
International Specialists in the Environment

DESIGNED BY	CHECKED BY
R. SWIATEK	M. STEFFAN
DRAWN BY	APPROVED BY
R. BIDELL	H. SHAPIRO

NO.	DATE	DWN.	APP'D.	DESCRIPTION
				REVISIONS

NIAGARA TRANSFORMER CORPORATION SITE No. 9-15-146 CHEEKTOWAGA, NEW YORK

STORM SEWER INFORMATION MAP

SCALE	DATE ISSUED	C.A.D. FILE NO.	DRAWING NO.	REV.
1"=150'	8/30/94	OCSS007DD	OCS000 - 2-3	

Plotted: 09/01/94