

Report

Phase II

Site Investigation Cherry Farm Site Tonawanda, New York

N NIAGARA
M MOHAWK

Niagara Mohawk Power Corporation
Syracuse, New York

April 1986



O'BRIEN & GERE

915063

1118.046

REPORT

SITE INVESTIGATION
CHERRY FARM SITE
TONANWANDA, NEW YORK

NIAGARA MOHAWK POWER CORPORATION
SYRACUSE, NEW YORK

O'BRIEN & GERE ENGINEERS, INC.
1304 BUCKLEY ROAD
SYRACUSE, NEW YORK 13221

APRIL 1986

TABLE OF CONTENTS

	<u>Page</u>
SECTION 1 - EXECUTIVE SUMMARY	1
SECTION 2 - PURPOSE	5
SECTION 3 - SITE INVESTIGATION	6
3.01 Geophysical Surveys	6
3.02 Air Monitoring Survey	7
3.03 Test Boring/Ground Water Monitoring Wells	8
3.04 Natural Gamma Ray Logging	10
3.05 In-Situ Permeability Tests	10
3.06 Soil Sampling	11
3.07 Surface Water and Sediment Sampling	12
3.08 Seep Sampling	12
3.09 Ground Water Sampling	12
3.10 Sample Analysis	13
SECTION 4 - SITE ASSESSMENT	16
4.01 Topography	16
4.02 Geophysical Survey Results	16
4.03 Geology	17
4.04 Hydrogeology	19
4.05 Sample Analysis Results	20

TABLES

I	Well Data and Ground Water Elevations
II	Indicator Parameter Results
III	Ground Water Quality Results
IV	Soil Analysis Results
V	Surface Water/Sediment Analysis Results

FIGURES

1.	Site Location Map
2.	Site Map
3.	Resistivity Lines and Traverse Location Map
4.	Cross-Sections
5.	EM Survey Results
6.	EM Traverse Profile
7.	Magnetometer Survey Results
8.	Magnetometer Traverse Profile
9.	Ground Water Flow Direction

APPENDICES

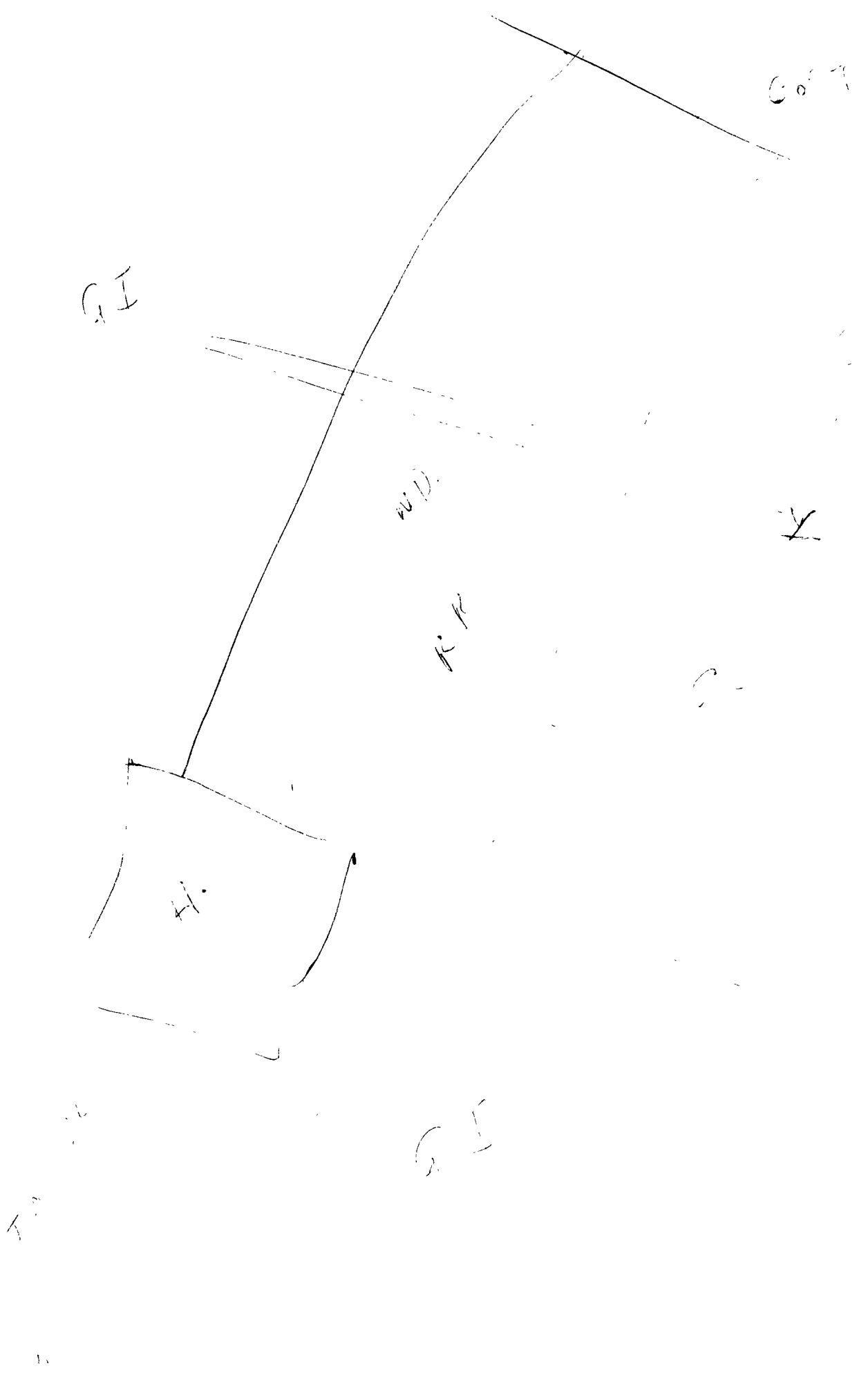
A.	Site Safety Plan
B.	Geophysical Survey Data
✓C.	Well and Boring Logs
D.	Gamma Ray Logs
E.	In-Situ Permeability Test Data
✓F.	Laboratory Analysis Results
G.	EPA Form 2070-13
✓H.	ERRATA

SECTION 1 - EXECUTIVE SUMMARY

The Cherry Farm site is located between River Road and the Niagara River in the Town of Tonawanda, New York (Figure 1). The site encompasses approximately 55.4 acres, 80% of which is covered with fill material. The elevation of the landfill area is approximately 20 feet above the original land surface. The fill is surrounded on three sides by wetlands and small drainage creeks. The fourth side is bounded by the Niagara River.

Documentation from CF&I Steel Corporation (CF&I) submitted to NYSDEC on October 10, 1985, indicates that CF&I owned the Cherry Farm property between 1945 and 1970. Dusts and slags from the CF&I blast furnace and open hearth furnace operations were disposed at the site until 1963 when the plant was closed down. CF&I then formed an agreement with INS Equipment Company (INS) to allow INS to dispose of foundry sand from a Chevrolet Plant on the property. Laboratory analyses were conducted on slag material similar to that disposed at Cherry Farm as well as the Chevrolet Plant foundry sand. The results of these analyses reveal that the CF&I waste contained less than 2.5 ppm heavy metals and the 85% of the foundry sand was silica dioxide and magnesium oxide.

The site, along with some additional acreage, was purchased by Niagara Mohawk Corporation in 1970 from CF&I Steel Corporation. At the time of purchase, foundry sand was exposed at the surface of the fill area. To prevent wind erosion, the surface of the fill was capped with approximately six inches of clay and rye grass was planted.



The Interagency Task Force on Hazardous Waste conducted a site investigation at the Cherry Farm property between 1978 and 1980 in connection with a state-wide program. In 1980 the site was listed in the NYSDEC's Hazardous Waste Disposal Sites in New York State - First Annual Report. The USGS and NYSDEC followed-up with additional soil and water sampling efforts between 1981 and 1983. A NYSDEC Phase I investigation was completed in June of 1983. The Phase I investigation report included a preliminary Hazardous Ranking System scoring. As a result of this investigation the NYSDEC determined that additional information was necessary, and therefore, requested that Niagara Mohawk undertake a Phase II investigation of the Cherry Farm property.

In April 1985, Niagara Mohawk retained O'Brien & Gere Engineers, Inc. of Syracuse, N.Y. to conduct a Phase II investigation in accordance with NYSDEC guidelines. The Phase II investigation at the Cherry Farm site included completion of geophysical surveys, installation of seven monitor wells, completion of five soil borings and collection and analysis of soil, ground water, surface water and sediment samples.

The site investigations revealed that the site is comprised of a surface landfill area 20 feet high which was placed on top of natural fine to medium sand and silt deposits. The landfill material is comprised of foundry sand, sandcasts, slag and a black sandy material.

The chemical analyses completed on the fill material reveal the presence of phenolic compounds, polynuclear aromatics (PNAs) and phthalates in addition to a variety of metals. Additionally, PCBs were detected in the soils. In general, these results are consistent with those reported by the NYSDEC and USGS.

The metals can be, most likely, attributed to the abundance of foundry sand and furnace slag known to have been used as fill material. Phthalates are commonly found in all types of plastics. The phenolic compounds and PNAs are generally found in tarlike substances which are associated with road paving material. PCBs were once widely used in electrical switchgear and industrial machinery and had hundreds of other applications as well..

The ground water analyses results revealed trace levels of some metals in addition to benzoic acid, PNAs and phthalates, all of which were found in the fill material. The higher levels of some of these compounds were observed in the upgradient well which may be indicative of an off site source.

Only one of the seven wells, MW6, was found to contain elevated levels of aromatic compounds (benzene, toluene, ethylbenzene and xylenes). The presence of these substances may be due to an isolated deposit possibly located close to the bottom of the landfill. This isolated appearance is further supported by the absence of purgeable substances in the waste material composites.

In general, only some of the substances detected in the soils were found to be present the ground water and levels of those compounds were found to be considerably lower in the ground water. This suggests that the compounds are not highly soluble given that the bottom five feet of the fill is saturated.

The surface water and sediment sample analyses reveal a number of metals, phenolics and PNAs present. A significant number of these compounds were found to be present at higher levels in the upstream samples. This indicates that an upstream source may be present.

The Quality Assurance/Quality Control (QA/QC) data, as required by the NYSDEC Generic Work Plan for Phase II investigations, is included as a separate document. The QA/QC documentation includes spike, duplicate, surrogate and blank data; calibration standards and chromatograms. The amount of data contained in this document required that it be separated into two volumes. Volume 1 contains the organic and inorganic data. Volume 2 contains the acid extractable/base neutral scan data.

The Hazard Ranking of the Cherry Farm site was completed using the MITRE System as required by the NYSDEC. The data used for this ranking was obtained from this report as well as the information supplied by the NYSDEC pertaining to previous NYSDEC and USGS sampling and analysis efforts. The Hazard Ranking Score as computed for the Cherry Farm Site is 13.1. The documentation and worksheets are included as a separate document entitled "HAZARD RANKING, CHERRY FARM SITE, TONAWANDA, NEW YORK".

EPA Form 2070-13, "Potential Hazardous Waste Site, Site Inspection Report", was completed by O'Brien & Gere Engineers on behalf of Niagara Mohawk Power Corporation. This document is included as Appendix G of this report. All available data including historic land use and operations; previous site investigations; and this Phase II investigation of the Cherry Farm property were used in completion of this document.

SECTION 2 - PURPOSE

Investigations were conducted at the Cherry Farm Site between July 15, 1985 and September 1, 1985. These investigations were completed as part of a NYSDEC Phase II investigation. The purpose of this investigation was to determine the physical and chemical characteristics of the site. This characterization included ground water quality and flow, landfill content, subsurface stratigraphy and surface water/sediment quality.

This site investigation followed a scope of work developed through negotiations between Niagara Mohawk Power Corporation (NMPC) and the New York State Department of Environmental Conservation (NYSDEC). A NYSDEC representative was present during all stages of the site investigation. Any on-site decisions were made with concurrence by this NYSDEC representative.

The report which follows is based upon the NYSDEC Generic Phase II Investigation guidance documents. The Hazard Ranking System scoring results will be included in a separate document.

SECTION 3 - SITE INVESTIGATION

3.01 Geophysical Surveys

Three types of geophysical surveys were conducted at the Cherry Farm Site: Electromagnetic Terrain Conductivity (EM), Magnetic and Electrical Resistivity. These surveys were selected as the best methods to define the subsurface characteristics of the landfill (stratigraphy, metallic content) and direct the subsequent drilling program. The EM and magnetic surveys were conducted along a 50 feet by 50 feet grid. Additional EM and magnetic survey lines were completed along the eastern border and the north-east-south perimeters of the site, respectively. The resistivity soundings were conducted at selected locations within the site. Figures 2 and 3 show the EM and magnetometer grid boundaries and perimeter lines as well as the locations of the resistivity soundings; respectively.

The magnetic survey was conducted using an EG&G Geometrics^R Proton magnetometer (Model G-816/826). A base station was established at grid location 200, 200 (see Figure 2) to monitor any diurnal variations in the natural magnetic field during the survey period. A series of three readings were collected at each station to ensure validity of the measurements. The readings were then plotted and contoured for evaluation.

A terrain conductivity (EM) survey was conducted along the same 50 feet x 50 feet grid as the magnetic survey. An additional survey line was completed in the low lying area east of the landfill to serve as background data. A Geonics Limited^R terrain conductivity meter (Model EM-31) was employed during this survey. This instrument

employs inductive electromagnetics to measure variations in the conductivity of the soils or other fill materials. The collected data was plotted and contoured for evaluation.

The electrical resistivity survey was conducted using a Schlumberger array with a Bison 2390T Transmitter and 2390R Receiver. This survey was completed to provide vertical electrical profiles of the site to assist in evaluating the local lithology. A total of ten survey soundings were completed at the site as shown on Figure 3. The locations of these soundings were selected to provide information across the landfilled area. The data evaluation of the electrical resistivity survey was facilitated by a computer program developed by A.A.R. Zohdy (A Computer Program for the Automatic Interpretation of Schlumberger Sounding Curves Over Horizontally Stratified Media, 1973, NTIS PB 232703).

3.02 Air Monitoring Survey

Ambient air quality monitoring was conducted on August 1, 1985 along the perimeter of the landfill. The perimeter of the fill was selected as the most likely location for air emissions from the fill as the top of the landfill has been capped with clay and seeded. Two traverses across the site were also conducted as part of this survey. A Model PI-101 Photoionization Analyzer (HNU Systems, Inc. ^R) calibrated to benzene was used for this survey. The HNU photoionization analyzer readings were zero throughout the entire air quality monitoring survey. The results, therefore, will not be discussed in the remaining sections of this report.

3.03 Test Boring/Ground Water Monitoring Wells

Seven test borings were completed at the Cherry Farm Site for the purpose of installing ground water monitoring wells and determining the subsurface site lithology. The locations of these test borings/monitoring wells are shown on Figure 2. MW-1 was located east of the landfilled area to monitor the background ground water conditions. The six remaining test borings/monitoring wells were completed through the landfill to determine the characteristics and thickness of the fill material. The locations of these wells were selected through negotiations with the NYSDEC.

All of the test borings were completed using conventional hollow-stem auger drilling methods. Soil samples were collected using Split-Barrel Sampling Method ASTM D-1587-67 continuously to 10 feet below the fill or ground water table, whichever was greater. At two locations, MW-1 and MW-5, the test borings were completed to refusal. Soil samples at these two locations were collected at 5-foot intervals from 10 feet below the water table or fill to the bottom of the boring. All of the collected soil samples were screened with an HNU immediately after the split-barrel sampler was opened. Five samples were selected for additional indicator parameter analysis based on the HNU reading. Additional soil samples were selected from the screened intervals of MW1, MW2 and MW7 for grain size, atterburg limits and moisture content analyses. All drilling cuttings were placed in standard 55 gallon drums provided by Niagara Mohawk and left on-site pending results of the laboratory analyses. The test boring logs, showing HNU readings, lithology and well construction detail, are included as Appendix A.

All drilling and sampling equipment which was in contact with the soil and ground water were decontaminated using a high pressure steam cleaner. The split-barrel samplers were cleaned between each sample using water from a controlled source and methanol. The split-barrel samplers were steam cleaned between borings.

Monitor wells were installed within each of the seven test borings. The upgradient monitor well, MW-1, was set at 24 feet. The remaining six wells were installed to a depth 12 feet below the fill.

Each monitor well was constructed of 10-foot long, 2-inch I.D., stainless steel well screen with a slot size of 0.010 inches welded to 2-inch diameter stainless steel riser. The screen and riser assembly was installed to the base of the borehole. The two test borings which were completed to refusal were grouted back to the appropriate depth prior to the well installation. A washed, graded sand was placed around the screen and extended to a minimum of 1 foot above the top of the screen. A 2-3 feet thick bentonite pellet seal was placed above the sand and the remaining annulus was then filled with a bentonite/cement grout to within 2 feet of the ground surface. A six-inch locking steel cover was then placed over the well and cemented in place.

The monitor wells were developed using a centrifugal pump after a minimum of 24 hours had elapsed after the well installation was completed. The development process was continued until each well yielded sediment free water. Water levels were measured prior to the initiation of the development process.

3.04 Natural Gamma Ray Logging

Natural gamma ray logging was conducted in borings MW-1 and MW-5, which were completed to refusal. These logs served to correlate between the five-foot sampling intervals. The gamma ray probe was inserted into the hollow stem augers to the base of the borehole. The probe was then raised in 2-foot intervals and readings were recorded. This procedure was continued from the base of the borehole to the ground surface. The readings were then graphed with respect to depth and the known stratigraphic units. This data is presented in Appendix B.

3.05 In-Situ Permeability Tests

In situ permeability tests were conducted on each monitor well to determine the horizontal hydraulic conductivity of the subsurface material in which the wells are screened. These tests were conducted using a computerized pressure transducer system manufactured by EnviroLabs, Inc. and a solid Teflon^R rod. The static water level was measured prior to the initiation of the test. The pressure transducer was lowered to the bottom of the well and the recording system was started. The Teflon^R rod was then introduced into the well. Thus, creating a positive head in the well and surrounding formation. The head change and subsequent return to the static level was then monitored at preset time intervals by the transducer and recorder. The Teflon^R rod was removed and the water level recovery was monitored in a similar manner. This test procedure allowed for replication of data to ensure valid results. The data collected from these permeability tests are included in Appendix C and the results are summarized in Table I.

3.06 Soil Sampling

A total of 15 soil samples were collected for analysis at the Cherry Farm Site. Five of the samples were selected from the test boring/monitor well program based on the HNU readings. The additional ten samples were collected from the five soil borings and along the landfill face.

Five soil borings were completed through the landfill at locations shown on Figure 2. These soil borings were completed using conventional hollow-stem auger drilling methods. Soil samples were collected at 5-foot intervals to the base of the fill using split-barrel sampling method ASTM D1586-67. Each soil sample was screened with an HNU upon opening the sampler. The soil samples collected at each boring were then composited into glass jars with teflon liners and crimp tubes, placed in a cooler and shipped to the laboratory for analysis. The drilling and sampling equipment was decontaminated in the same manner as the test boring/monitor well drilling equipment. Upon completion, the soil boring was backfilled to the ground surface with bentonite cement grout.

Five additional soil samples were collected along the face of the landfill. These samples were collected using a post-hole digger or shovel. The locations of these samples, shown on Figure 2, were selected visually in the field as agreed upon by a DEC and OBG representative. Each sample was collected from between 1 and 3 feet below the surface. The samples were collected in jars with teflon liners, labeled and placed in coolers for shipment to the laboratory. Chain-of-custody procedures were followed. The equipment used for

collection of these samples was decontaminated with methanol and a controlled source water rinse after each sample was collected.

3.07 Surface Water and Sediment Sampling

Six surface water and two sediment samples were collected along the drainage ditches on the north, east and south boundaries of the site. The locations of these samples are shown on Figure 2. The narrow width of the drainage ditches did not necessitate the collection of the three samples across the channel as originally proposed but rather a single sample at each location. The collected samples were placed in glass jars and placed on ice for transport to the laboratory. Appropriate chain-of-custody procedures were followed.

Additional sediment samples were originally proposed for the southern drainage ditch and the Niagara River. These samples were not collected because recent (1985) dredging operations and field observations suggested they would be of limited benefit. The on-site NYSDEC representative was in agreement with this decision.

3.08 Seep Sampling

Two seeps along the landfill face were proposed to be sampled. However, no seeps were observed during the sampling tasks, possibly due to the relatively dry summer months. This condition prevented sampling of seeps during the site investigation.

3.09 Ground Water Sampling

Ground water samples were collected from each of the seven monitor wells on August 15, 1985. Prior to collection of the samples, each

of the monitor wells was evacuated using a centrifugal pump. Wells MW1, MW3 and MW5 were pumped dry. A minimum of three well volumes of water was removed from the remaining wells. The wells were allowed to recover and the samples were then collected with a stainless steel bailer. New polypropylene rope was used at each well location and the bailer was decontaminated using methanol and distilled water after sampling each well to prevent cross-contamination. The samples were collected in containers with the appropriate preservatives and placed on ice for transport to the O'Brien & Gere laboratory for analysis. Those samples being analyzed for metals were filtered in the field prior to adding the preservative. The ground water samples collected from MW7 and MW4 were split with the NYSDEC.

3.10 Sample Analysis

A total of 17 soil/sediment samples and 13 ground/surface water samples collected at the Cherry Farm Site were selected for analysis. A screening process which included field screening with an HNU, pH, Specific Conductance and Total Organic Carbon analysis, was conducted on each sample. The results of these analyses, shown on Table 2, were used to select those samples for complete priority pollutant analysis. The shallow soil samples and samples collected from the soil borings were screened for analysis using a heated headspace method as agreed upon by the NYSDEC. A portion of each soil sample was placed into a 40 ml vial and partially immersed in a hot water bath (50°C) for 20 minutes. The head space was then monitored with an HNU photoionization detector and the reading was recorded. The results of this screening procedure (Table 2) were used in conjunction with the

other screening parameters (pH, Specific Conductance and TOC) to select three soil samples for further analysis.

As indicated above, all of the samples collected for analysis were screened for pH, Specific Conductance and Total Organic Carbon. Those samples within each sample media which registered the highest levels of indicator parameters were selected for further priority pollutant analysis. All surface water and ground water samples were analyzed for pH and Specific Conductance in the field at the time of sampling. The Total Organic Carbon as well as all of the soil and sediment sample analyses were completed in the laboratory. Table 2 summarizes the results of these analyses.

All of the ground water and the two sediment samples were analyzed for priority pollutants. The "Upstream South" and "Downstream South" surface water samples were selected for priority pollutant analysis based on the results of the indicator parameter analyses and the fact that both of the sediment samples were collected from the northern drainage ditch. The three soil samples selected for priority pollutant analysis were composite samples collected from B-1, B-3 and B-5. These samples were selected based on their location with respect to earlier sampling locations reported by the USEPA and NYSDEC in addition to the results of the indicator parameter analyses. Also, visual inspection of the sample from B-5 revealed a reddish colored material which could not be readily identified.

The results of the priority pollutant analyses are presented in three separate tables based on sample media: ground water (Table 3), soil (Table 4) and surface water/sediment (Table 5). Each table only includes those parameters detected in at least one sample. A complete

list of the analytical parameters and detection limits is included as Appendix D.

The analytical procedures were in accordance with the EPA methods as described in EPA Publication SW-846-1980 - Test Methods for Evaluating Solid Wastes and Federal Register Volume 49 Number 209; October 26, 1984. QA/QC procedures were in accordance with the NYSDEC guidelines for Phase II investigations; specifically, the contract laboratory protocols (CCPs) were followed for priority pollutant analysis.

SECTION 4 - SITE ASSESSMENT

4.01 Topography

The Cherry Farm Site is located along the eastern bank of the Niagara River in the Town of Tonawanda, Erie County, New York. The site is comprised of an elevated fill area surrounded on three sides by low lying wetland. River Road runs along the eastern boundary of the site.

The fill area is approximately 2400 feet by 900 feet and extends approximately 20 feet above the original landsurface.

The fill area is bordered on three sides by wetland. Drainage ditches enter this wetland area at four locations along the eastern boundary of the site (Figure 2) and empty into the Niagara River at the southern and northern ends. On-site observations indicate that these drainage ditches are periodically dry as the flow is dependent upon precipitation and runoff.

4.02 Geophysical Survey Results

The EM and magnetic surveys were conducted over the fill area to provide information regarding the presence of buried metallic or ferrous materials. The data collected during these surveys were contoured for evaluation and are included as Figures 5 and 7.

The EM and magnetometer survey results indicate that the site contains large amounts of metallic or ferrous material. The EM survey results were consistent with the results of the EM traverses completed by the USGS in 1982. Some anomalies observed were substantiated by the presence of metallic objects at the surface, especially in the vicinity

of the two softball fields (See Appendix B). The foundry sand, fly ash and slag material present within the fill has a high iron content which would also produce the numerous anomalies observed. It is not possible, however, to determine whether buried drums are responsible for some of the anomalies although drums were observed on the surface along the edge of the fill material.

A single EM traverse was completed along the eastern boundary of the landfill in the wetland area to serve as background. A similar traverse was completed with the magnetometer which also included the northern and southern ends of the site (Figure 3). Figures 6 and 8 show in cross-section, the results of these traverses. The anomalies observed in the data for these lines are attributable to surface objects (i.e. manhole covers and utility poles).

Ten resistivity soundings were completed at locations shown on Figure 3. The resistivity data is included as Appendix E. This data generally identified the lithologic units encountered during drilling. The resistivity data indicated between 15 feet and 20 feet of fill with a lower resistive material, such as silt, beneath the fill. Lateral inhomogeneities in the subsurface deposits and the variable thickness of different units produced variations in the results of individual soundings.

4.03 Geology

Figure 4 represents cross sections showing the general geology of the sites. The logs of the monitor wells and soil borings indicate that the thickness of the fill material ranged from 10.5 feet to 20 feet. This fill material appeared to be comprised of foundry sand, fly ash and

pieces of slag. The slag resembled very porous, gray cinders of various sizes. Numerous sand casts were also observed.

A fine to medium sand and silt deposit was encountered below the fill material. The upper foot of this material contained organic material such as twigs, roots and marsh mat. The presence of organic material indicates that this deposit was once exposed at the land surface.

The deeper boring at the MW5 location revealed that the fine grained sand and silt is 15 feet thick. A coarse grained sand and gravel layer approximately 8 feet thick, was encountered below the fine sand deposit. Fine gravel, sand and silt continued from below this coarse layer to approximately 45 feet below the landfill surface. A dense glacial till was found underlying the sand deposit. Refusal was logged at 51.5' below the surface. It was not determined whether the refusal was due to a boulder or bedrock, however, review of the local geology of the area suggests that bedrock may be present at this elevation.

The boring for MW1 was located on the eastern edge of the property and outside the limits of the landfill. This boring encountered a dry, dense, clay fill which extended from the surface to 11 feet. A black sand layer, approximately 1 foot thick underlies this fill. A silt and fine grained sand deposit was found below this black layer. This deposit is similar in appearance to that encountered below the fill material in the other borings with the exception that it is predominantly silt and contains intermittent clay layers. This was verified by the grain size analysis completed on three soil samples from the screened intervals of MW1, MW2 and MW7 (Appendix F). The above mentioned coarse grained sand and gravel layer was encountered between 42 and

47 feet. Refusal was logged at 47 feet. The presence of gypsum in the split-barrel samples at this depth indicates that this may be bedrock.

The former Erie Canal reportedly was located along the eastern edge of the site. The clay encountered within the MW1 boring may represent the now-filled channel. The black silt and fine sand may be the old canal deposits.

4.04 Hydrogeology

Ground water elevations were measured at each well location on August 15, 1985 and August 28, 1985. These elevations are included in Table 1. The ground water elevations within the fine to medium sand and silt which underlies the fill material indicate that the ground water flow direction in the vicinity of the Cherry Farm Site is towards the north-northwest (Figure 9). This direction seems reasonable, given the location and flow direction of the Niagara River. It is likely that at least a portion of the shallow ground water underlying the site discharges to the Niagara River. The ground water elevations further indicate that the ground water extends approximately 5 feet into the base of the fill material. Although no seeps were observed during the site investigation, the NYSDEC and USGS have reported at least three seeps during previous site inspections.

The in-situ permeability test data (Table 1) indicates that the hydraulic conductivity of the silt and sand material underlying the landfill ranges from 5×10^{-7} ft/sec to 2×10^{-4} ft/sec. This range of values is typical of a silty sand. The material with the lowest hydraulic conductivity was found at the MW1 location. The hydraulic

conductivity of the deposits screened, in general, increases from east to west across the site. The grain size analyses (Appendix D) conducted on samples from MW1, MW2 and MW7 support this variation in the hydraulic conductivity as the silt content of the formation decreases from east to west.

The 1965 USGS Buffalo NW, New York Quadrangle (Figure 1) reveals a small intermittent stream was once flowing diagonally across the site. The old settling ponds are also visible on this map. These areas were likely filled in with the foundry sand during landfilling operations. The more permeable fill material within the natural silty sand deposits would enhance ground water flow to the Niagara River.

4.05 Sample Analysis Results

The results of the priority pollutant analyses are presented in Tables 3, 4 and 5 which represent ground water, soil and surface water/sediment samples respectively. The major inorganic and organic substances detected at each of the sample locations is presented on Figure 9.

The ground water quality analyses reveal detectable concentrations of mercury, nickel, zinc and arsenic at some of the monitor well locations. Zinc was detected in each of the wells at overall levels ranging from 0.02 to 0.18 mg/l. Mercury was detected in MW-2 and MW-4 located on the northern portion of the site. Nickel was detected in MW1, MW2 and MW4. The concentrations were similar in MW1 and MW4, 0.28 mg/l and 0.21 mg/l, respectively. MW2 contained 0.10 mg/l of Nickel. Arsenic was present at levels equal to or slightly above the

detection limit of 0.01 mg/l in wells MW2, MW3, MW6, MW7 and the upgradient well, MW1. The only metal found to exceed Class ~~6~~⁴A ground water standards (NYCRR Title 6, Part 703.5) was Arsenic in MW2, MW3 and MW6.

Cyanide analysis of the ground water samples were inadvertently overlooked in the laboratory. However, the absence of cyanide in the soil samples would suggest that it would not be found in the ground water.

The purgeable priority pollutant scan revealed the presence of aromatics (benzene, toluene, ethylbenzene and xylene) in MW6. The levels of these compounds are above ground water standards. The only other purgeable compound detected was trans-1,2-Dichloroethene at 4 ug/l in MW4. Phenols were detected in MW3, MW4, MW5, MW6 and MW7 at levels from 0.002 mg/l to 0.077 mg/l. These levels are above the groundwater standard of 0.001 mg/l.

The acid extractable/base neutral scan detected phthalates, benzoic acid and benzo(a)pyrene in the ground water samples. The upgradient well, MW1, contained higher levels of benzo(a)pyrene (21 ug/l) and bis(2-ethylhexyl)phthalate (210 ug/l) than the downgradient wells. Di-n-OctylPhthalate was found in wells MW5, MW6 and MW7 at levels ranging from 11 ug/l to 95 ug/l. Benzoic acid was also detected in MW2 and MW3 at levels of 32 ug/l and 42 ug/l, respectively. The benzo (a) pyrene concentrations are above the "not detectable" groundwater standard. The remaining acid extractable/base neutral compounds found in the wells are not listed in NYCRR Title 6, Part 703.5.

Table 4 summarizes the results of the priority pollutant analyses for composite soil samples from Borings 1, 3 and 5. As discussed in Section 3.10 of this report, these samples were selected based upon the screening analysis results. The metals analyses revealed the presence of almost all of the analyzed metals in each of the three samples. The largest amount of metals was found in Boring 5. This can be expected due to the known presence of foundry sand. Phenols were detected in each of the soil samples at concentrations ranging from 1.05 mg/kg to 65 mg/kg. Boring 1 contained the greatest amount of phenolic compounds. The Pesticide/PCB scan detected PCB-1248 in all of the composite soil samples in concentrations ranging from 7.3 mg/kg in Boring 1 to 63.0 mg/kg in Boring 3. This aroclor is fairly uncommon and may actually be aroclor 1242 which is commonly used in electrical switchgear, industrial machinery and has many other applications. The weathering process would tend to alter the chromatogram so that aroclor 1242 would appear to be aroclor 1428. No purgeable priority pollutant compounds were detected in the soil samples.

The base neutral/acid extractable scan detected several compounds in the soil samples. These compounds are of three types: phenols, phthalates and polynuclear aromatics (PNAS). The phenols and polynuclear aromatics are commonly associated with asphalt materials. Phthalates are found in all plastic compounds. Table 4 summarizes those compounds with concentrations above the detection limit (330 ug/kg). Additional substances are listed in Appendix F.

The priority pollutant analysis results for the surface water/sediment samples are included as Table 5. The surface water samples (upstream and downstream south) were selected based upon their location as well as the indicator parameter results (Section 3.10). The surface water samples (upstream and downstream south) show traces of copper, mercury and arsenic. Upstream sample contained higher concentrations of these metals than the downstream sample. Beryllium was also detected in the downstream sample at .01 mg/l but not detected in the upstream sample. Phenols were found to be present in the upstream surface water sample at 5.32 mg/l. The downstream sample contained 0.580 mg/l of phenols.

The purgeable priority pollutant scan revealed the presence of 1,1-dichloroethane and tetrachloroethane in the downstream south surface water sample and values of 9 ug/l and 2 ug/l, respectively. These substances were not detected in the upstream sample.

The acid extractable/base neutral scan of the upstream south surface water sample revealed the presence of phenol, 2-methylphenol and bis (2-ethylhexyl) phthalate. The phenol concentration in the upstream sample was 2290 ug/l. The 2-methylphenol and bis (2 ethylhexyl) phthalate levels were both 17 ug/l. The downstream south surface water sample contained bis (2-ethylhexyl) phthalate at 19 ug/l, a level similar to the upstream sample.

Sediment samples from upstream and downstream in the northern drainage channel were analyzed. The results of these analyses are summarized in Table 5. The analyses revealed the presence of several metals. With the exception of nickel, the concentration of the detected metals were higher in the upstream sediment sample.

Phenols were detected at .091 mg/l in both, the upstream and the downstream sample. No purgeable priority pollutants, pesticides or PCB's were detected in the sediment samples.

The acid extractable/base neutral scans revealed the presence of phenanthrene, fluoranthene, pyrene, and chrysene at levels above the detection limit in the upstream sample. (Table 5) These compounds were below the detection limit of 330 ug/kg in the downstream sample. Bis (2-ethylhexyl) phthalate, however, was detected at 533 ug/kg in the downstream sample. This substance was below the 330 ug/kg detection limit in the upstream sample.

Library searches were only completed on the soils and sediment samples as the groundwater and surface water sample scans did not identify any peaks greater than 25% of the calibrating standard. The completed searches can be found in volume 2 of the QA/QC documentation. The library searches of the sediment samples indicate the presence of five to ten organic compounds. These compounds have low molecular weights which suggests they are of natural origin. Library searches completed on the soil composite samples (Boring 1, Boring 3 and Boring 5) reveal that ten to twenty non-priority pollutant compounds are present with peaks greater than 25% of the calibrating standard. These substances are most likely associated with the phenols and polynuclear aromatics identified in the fill material with the base neutral/acid extractable scan.

In general, this report is based on the data generated during this investigation. However, the data collected by NYSDEC and USGS during previous investigations (NYSDEC 1981 and 1982, USGS 1982 and 1983) was reviewed and considered. Because of the lack of available

documentation and quality assurance/quality control information, it was difficult to evaluate this previous data. Generally the present findings were consistent with the results of the past investigation.

Tables



TABLE 1
WELL DATA AND GROUND WATER ELEVATIONS
CHERRY FARM SITE

<u>Well</u>	<u>Top of Casing Elevation</u>	<u>Screened Interval</u>	<u>Hydraulic Conductivity*</u>	<u>Ground Water Elevation</u>	
				<u>8/15/85</u>	<u>8/28/85</u>
1	573.72	547.72 - 557.72	5×10^{-7} ft/sec	567.59'	567.30'
2	582.42	552.1 - 562.1	3×10^{-5} ft/sec	566.13'	566.69'
3	582.16	552.16 - 562.16	9×10^{-6} ft/sec	566.47'	566.01'
4	583.37	551.87 - 561.87	1×10^{-4} ft/sec	565.54'	565.67'
5	578.65	550.6 - 560.6	5×10^{-6} ft/sec	565.65'	565.69'
6	578.71	548.9 - 558.9	2×10^{-4} ft/sec	565.67'	565.67'
7	584.13	552.13 - 562.13	1×10^{-4} ft/sec	565.81'	565.77'

*Based on in-situ permeability test

TABLE 2

INDICATOR PARAMETER RESULTS
CHERRY FARM SITE
NIAGARA MOHAWK CORPORATION

<u>Surface Water</u>	<u>HNU Reading (ppm)</u>	<u>pH</u>	<u>Specific Conductance (umhos)</u>	<u>Total Organic Carbon (ppm)</u>
Upstream North	NA	6.9	500	11 mg/l
Downstream North	NA	7.5	6000	12 mg/l
NE Corner	NA	7.5	550	32 mg/l
Upstream South	NA	7.5	3500	30 mg/l
Downstream South	NA	10.4	1010	22 mg/l
SE Corner	NA	7.5	1600	9 mg/l
<u>Sediments</u>				
Upstream North	NA	6.9	4340	4500 mg/kg*
Downstream North	NA	6.6	12500	7700 mg/kg
<u>Soils</u>				
1	0	6.8	590	9900 mg/kg
2	4	6.7	820	4000 mg/kg
3	2	7.1	1410	6500 mg/kg
4	0	6.3	1610	6200 mg/kg
5	10	7.1	2220	14600 mg/kg
B1 (composite)	30	7.0	4500	2800 mg/kg
B2 (composite)	8	7.3	4900	4900 mg/kg
B3 (composite)	22	5.9	3600	7100 mg/kg
B4 (composite)	20	7.8	5300	4700 mg/kg
B5 (composite)	21	7.8	4200	6000 mg/kg
MW1 10'-12'	.8***	7.7	4800	1200 mg/kg
MW3 8'-10'	2***	7.7	5100	8100 mg/kg
MW6 2'-4'	1-3***	7.1	3200	6600 mg/kg
MW7 6'-8'	.4***	7.2	4000	8600 mg/kg
MW7 20'-22'	0***	8.0	5100	4400 mg/kg

NOTES: - NA - Not Analyzed

* - Soil/Sediment results on wet weight basis.

** - Heated Headspace Method

*** - Split Spoon Monitoring

TABLE 3

GROUNDWATER ANALYSIS RESULTS
CHERRY FARM SITE
NIAGARA MOHAWK POWER CORPORATION

	<u>MW 1</u>	<u>MW 2</u>	<u>MW 3</u>	<u>MW 4</u>	<u>MW 5</u>	<u>MW 6</u>	<u>MW 7</u>
<u>INDICATOR PARAMETERS</u>							
pH	7	6.9	9.8	6.8	11.1	8.5	
Specific Conductivity (umhos)	1,200	900	510	2,000	2,550	1,000	
<u>METALS (mg/l)</u>							
Mercury	<0.0005	0.0009	<0.0005	0.0006	<0.0005	<0.0005	<0.0005
Nickel	0.21	0.10	<0.01	0.28	<0.01	<0.01	<0.01
Zinc	0.03	0.02	0.02	0.18	0.03	0.15	0.02
Arsenic	0.01	0.04	0.04	<0.01	<0.01	0.03	0.02
Total Phenols (mg/l)	<0.001	<0.001	0.045	0.002	0.008	0.088	0.077
<u>PURGEABLES (ug/l)</u>							
t-1,2-Dichloroethene	<1	<1	<1	<1	4	<1	<1
Benzene	<1	<1	<1	<1	<1	320	<1
Toluene	<1	<1	<1	<1	<1	160	<1
Ethylbenzene	<1	<1	<1	<1	<1	45	<1
Xylenes	<1	<1	<1	<1	<1	49	<1
<u>ACID EXTRACTABLES/BASE NEUTRALS (ug/l)</u>							
Benzoic Acid	<10	32	42	<10	<10	<10	<10
Benzo(a)pyrene	21	<10	<10	<10	<10	11	11
bis(2-Ethylhexyl)Phthalate	210	10	65	<10	31	60	43
Di-n-Octyl Phthalate	<10	<10	<10	<10	95	20	11

TABLE 4
 SOIL SAMPLES ANALYSIS RESULTS
 CHERRY FARM SITE
 NIAGARA MOHAWK POWER CORPORATION

	<u>Boring 1 Composite</u>	<u>Boring 3 Composite</u>	<u>Boring 5 Composite</u>
<u>METALS</u>			
(mg/kg wet weight)			
Antimony	< 10	< 10	< 10
Arsenic	4.3	18	5.3
Beryllium	< 1	5	7
Cadmium	2	5	9
Chromium	35	17	66
Copper	16	67	142
Lead	34	80	441
Mercury	0.03	0.02	0.34
Nickel	30	44	67
Silver	1	3	5
Thalium	< 100	< 100	100
Zinc	74	163	1980
Total Phenols (mg/kg wet weight)	65	1.05	4.13
<u>PESTICIDE/PCB</u>			
(mg/kg wet weight)			
PCB 1248	7.3	63.0	10.0

TABLE 4 (Continued)
 SOIL SAMPLES ANALYSIS RESULTS
 CHERRY FARM SITE
 NIAGARA MOHAWK POWER CORPORATION

	<u>Boring 1 Composite</u>	<u>Boring 3 Composite</u>	<u>Boring 5 Composite</u>
<u>ACID EXTRACTABLES/ BASE NEUTRALS (ug/kg wet weight)</u>			
Phenol	< 330	< 330	491
2-Methylphenol	862	< 330	355
4-Methylphenol	6,460	< 330	1675
2,4-Dimethylphenol	2,934	< 330	1,054
Napthalene	1,017	816	854
2-Methylnapthalene	572	1,142	807
N-Nitrosodiphenylamine	662	4,798	787
Phenanthrene	605	2,328	< 330
Anthracene	< 330	368	1,078
Fluoranthene	< 330	1,009	< 330
Benzo (a) Anthracene	< 330	536	< 330
bis (2-Ethylhexyl)- Phthalate	1,661	< 330	< 330
Chrysene	< 330	551	365
Benzo (k) Fluoranthene	373	729	< 330
Benzo (a) Pyrene	< 330	787	< 330
Benzo (g,h,i) Perylene	< 330	902	< 330
Total Acid Extractables	10,256	0	3,575
Total Base Neutrals	4,890	13,966	3,891

NOTES: No Purgeable Priority Pollutants were detected.

TABLE 5
 SURFACE WATER/SEDIMENT ANALYSIS RESULTS
 CHERRY FARM SITE
 NIAGARA MOHAWK POWER CORPORATION

	Surface Water		Sediment	
	Upstream South	Downstream South	Upstream North	Downstream North
<u>METALS*</u>				
Antimony	< 0.1	< 0.1	30	30
Cadmium	< 0.01	< 0.01	3	< 1.0
Chromium	< 0.01	< 0.01	19	15
Copper	0.04	0.02	31	21
Lead	< 0.01	< 0.01	92	36
Mercury	0.0012	< 0.0005	0.19	0.01
Arsenic	0.04	0.01	4.0	6.2
Beryllium	< 0.01	0.01	< 1.0	5.0
Nickel	< 0.01	< 0.01	30	52
Total Phenols	5.32	0.580	0.091	0.091
<u>PURGEABLES**</u>				
1,1-Dichloroethane	< 1	9	< 10	< 10
Tetrachloroethene	< 1	2	< 10	< 10

* Water Samples presented in mg/l. Soil Samples presented in mg/kg-wet weight.

** Water Samples presented in ug/l. Soil Samples presented in ug/kg-wet weight.

TABLE 5 (Continued)

SURFACE WATER/SEDIMENT ANALYSIS RESULTS
 CHERRY FARM SITE
 NIAGARA MOHAWK POWER CORPORATION

	Surface Water		Sediment	
	Upstream South	Downstream South	Upstream North	Downstream North
<u>ACID EXTRACTABLES/BASE NEUTRAL**</u>				
Phenol	2,290	< 10	< 330	< 330
2-Methylphenol	17	< 10	< 330	< 330
Phenanthrene	< 10	< 10	631	< 330
Fluoranthene	< 10	< 10	704	< 330
Pyrene	< 10	< 10	1,020	< 330
bis (2-Ethylhexyl)- Phthalate	17	19	< 330	533
Chrysene	< 10	< 10	354	< 330

* Water Samples presented in mg/l. Soil Samples presented in mg/kg-wet weight.

** Water Samples presented in ug/l. Soil Samples presented in ug/kg-wet weight.

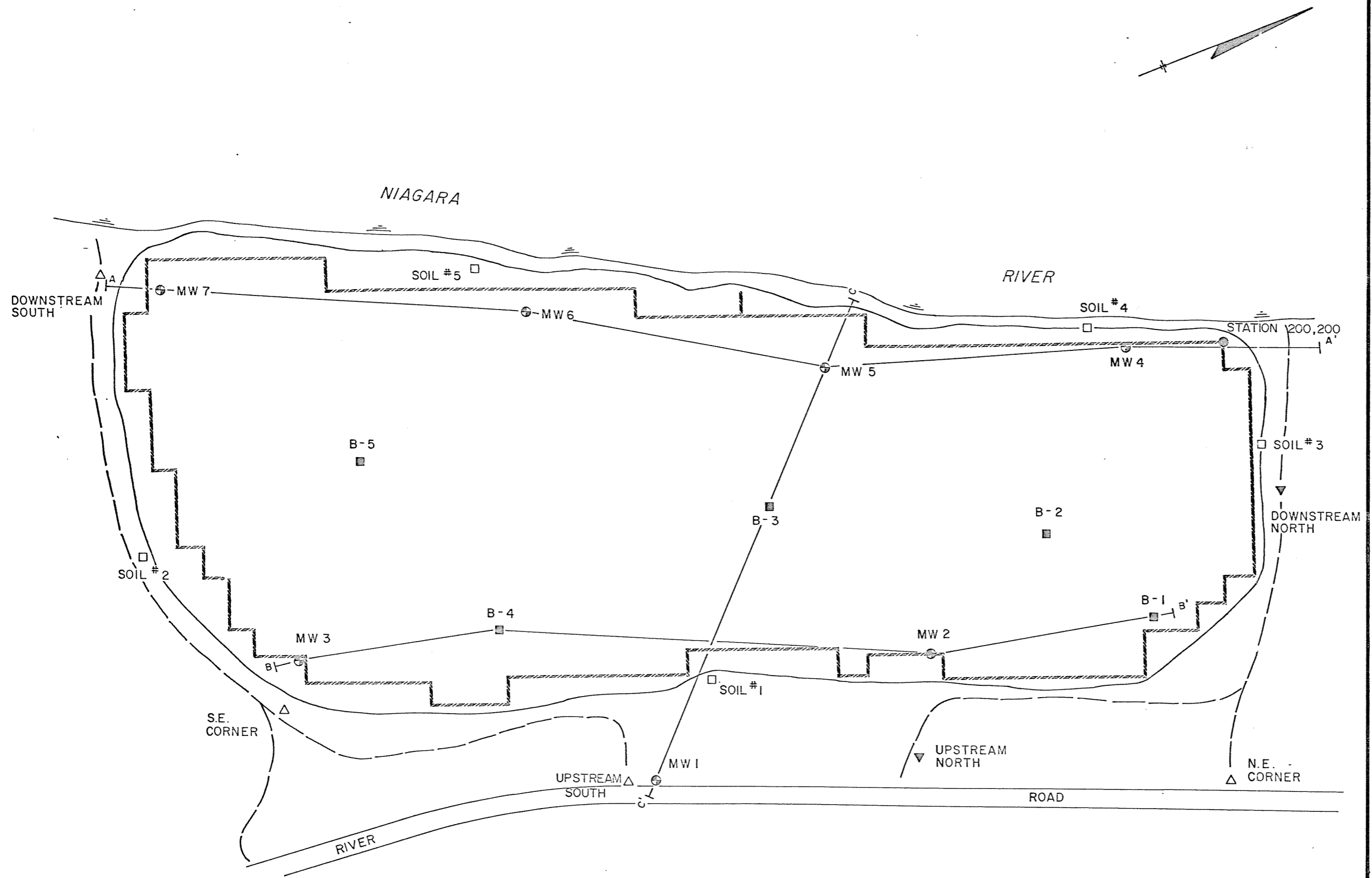
Figures



FIGURE 2

SITE MAP

CHERRY FARM SITE
NIAGARA MOHAWK POWER CORP.
TONAWANDA, N.Y.



LEGEND

- ⊕ MONITOR WELL
- △ SURFACE WATER SAMPLE
- SOIL BORING
- SHALLOW SOIL SAMPLE
- ▽ SURFACE WATER / SEDIMENT SAMPLE
- - - DRAINAGE CHANNEL
- - - GRID BOUNDARIES
- A'-A' CROSS - SECTION LINE

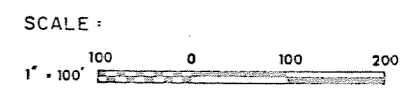
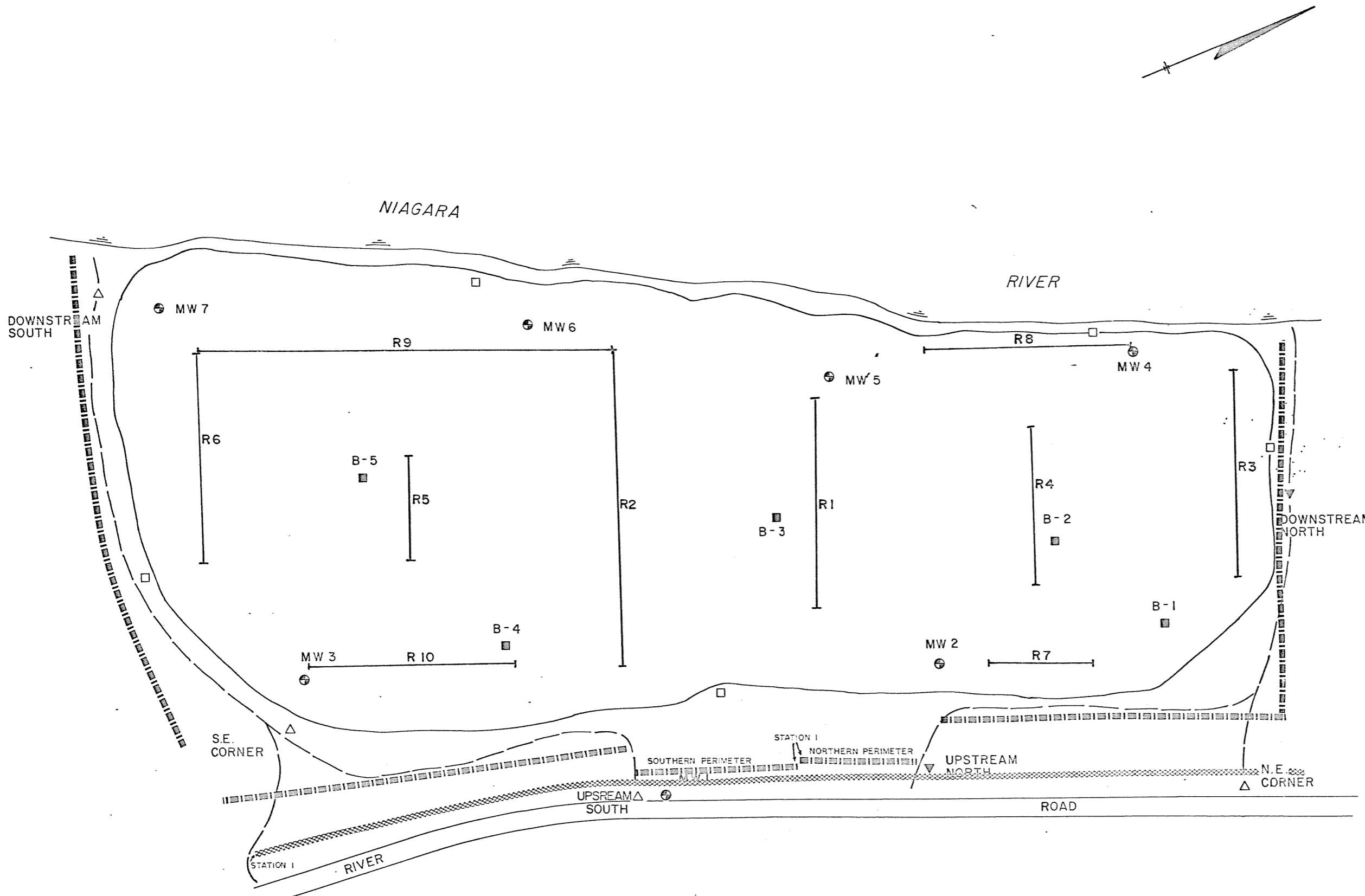


FIGURE 3

RESISTIVITY LINES & TRAVERSE LOCATION MAP

CHERRY FARM SITE
NIAGARA MOHAWK POWER CORP.
TONAWANDA, N.Y.



LEGEND

- MONITOR WELL
- SURFACE WATER SAMPLE
- SOIL BORING
- SHALLOW SOIL SAMPLE
- SURFACE WATER / SEDIMENT SAMPLE
- EM TRAVERSE
- MAGNETOMETER TRAVERSE
- R1 RESISTIVITY LINE

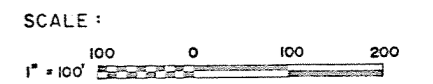
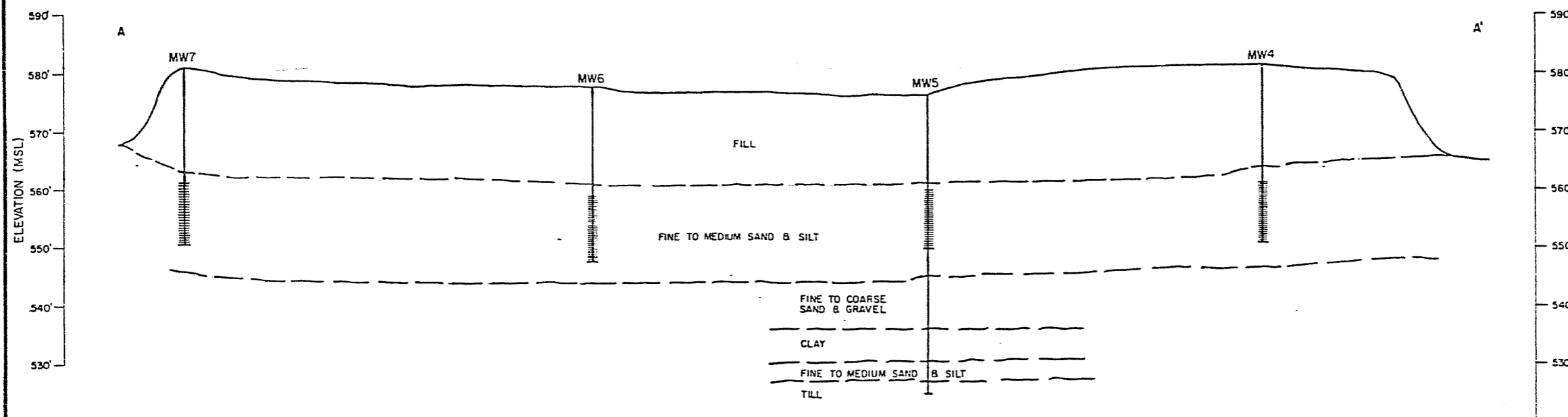


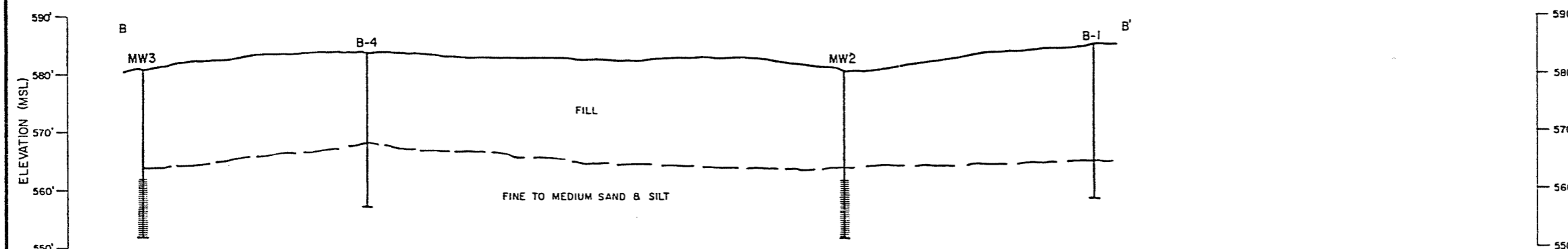
FIGURE 4

CROSS - SECTIONS

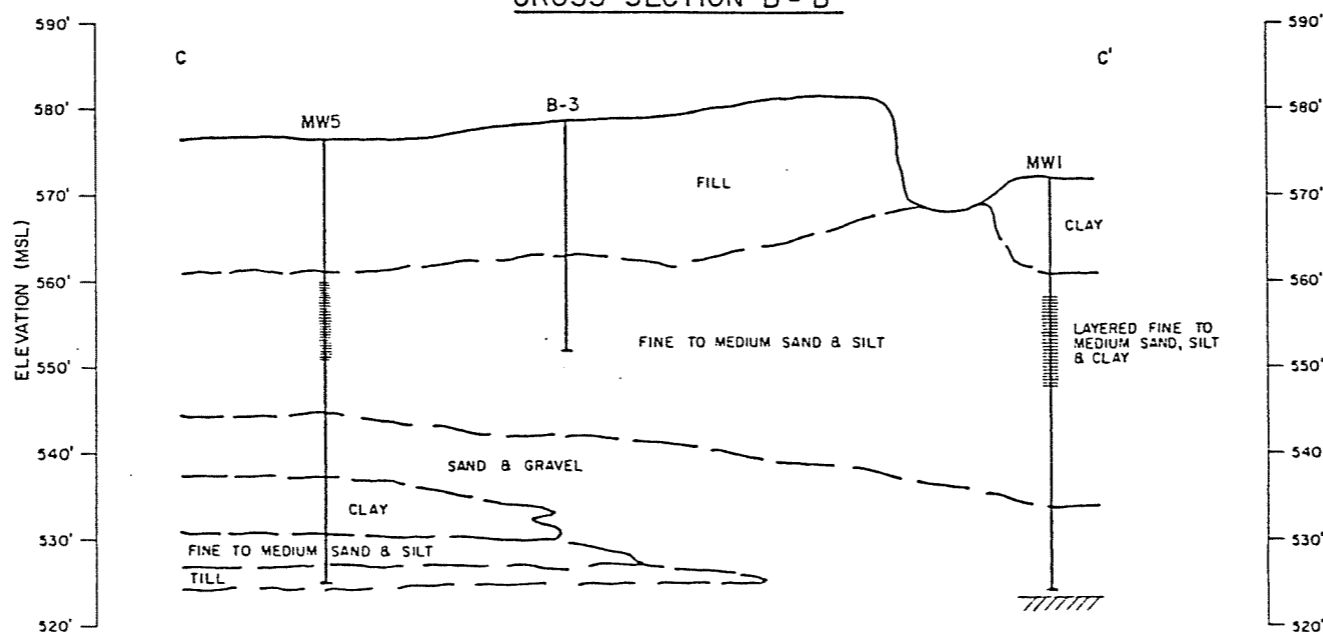
CHERRY FARM SITE
 NIAGARA MOHAWK POWER CORP.
 TONAWANDA, N.Y.



CROSS SECTION A - A'





CROSS SECTION B - B'

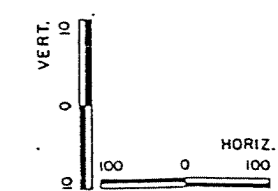


CROSS SECTION C - C'

LEGEND

-  GROUNDWATER MONITOR WELL INCLUDING SCREENED INTERVAL
-  SOIL TEST BORING

SCALES:



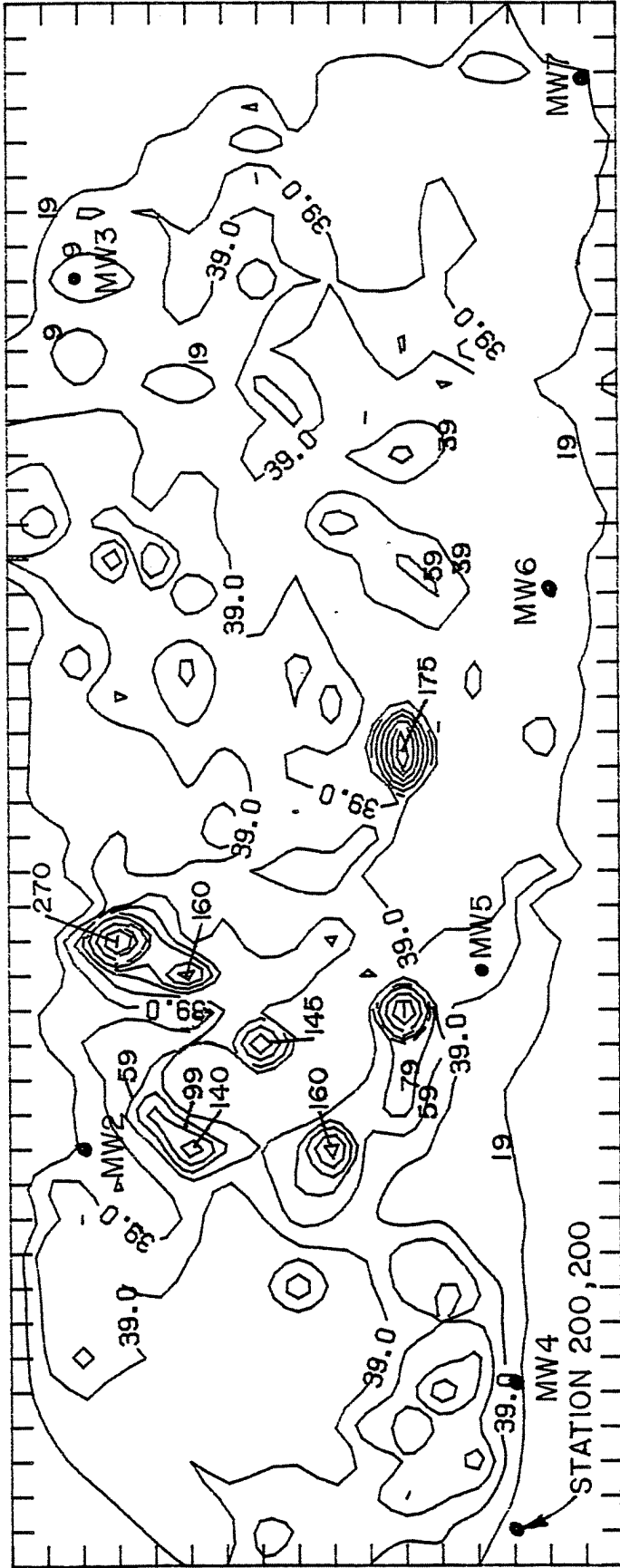


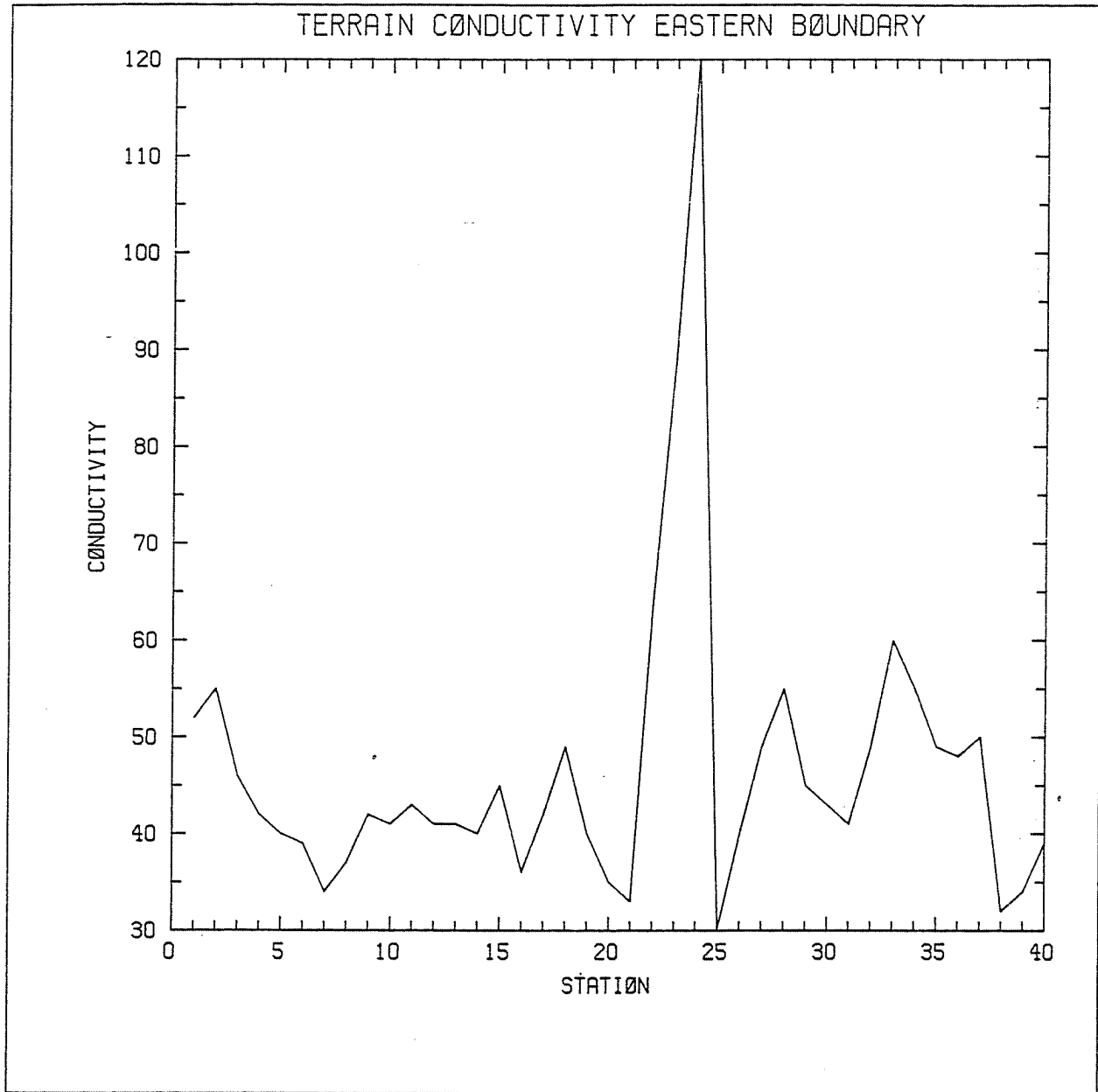
FIGURE 5

EM SURVEY RESULTS

CHERRY FARM SITE

NIAGARA MOHAWK POWER CORPORATION

TONAWANDA, NEW YORK



EM TRAVERSE PROFILE
CHERRY FARM SITE
NIAGARA MOHAWK POWER CORPORATION
TONAWANDA, NEW YORK

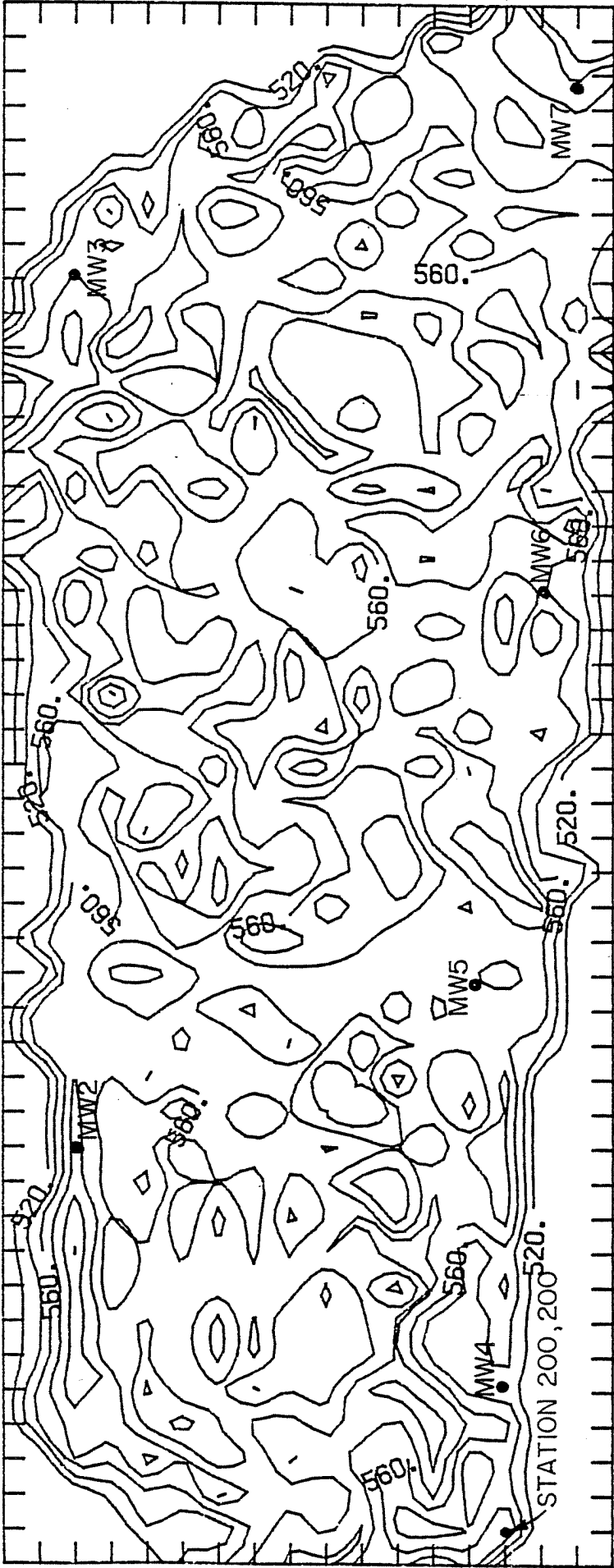


FIGURE 7

MAGNETOMETER SURVEY RESULTS

CHERRY FARM SITE
NIAGARA MOHAWK POWER CORPORATION
TONAWANDA, NEW YORK

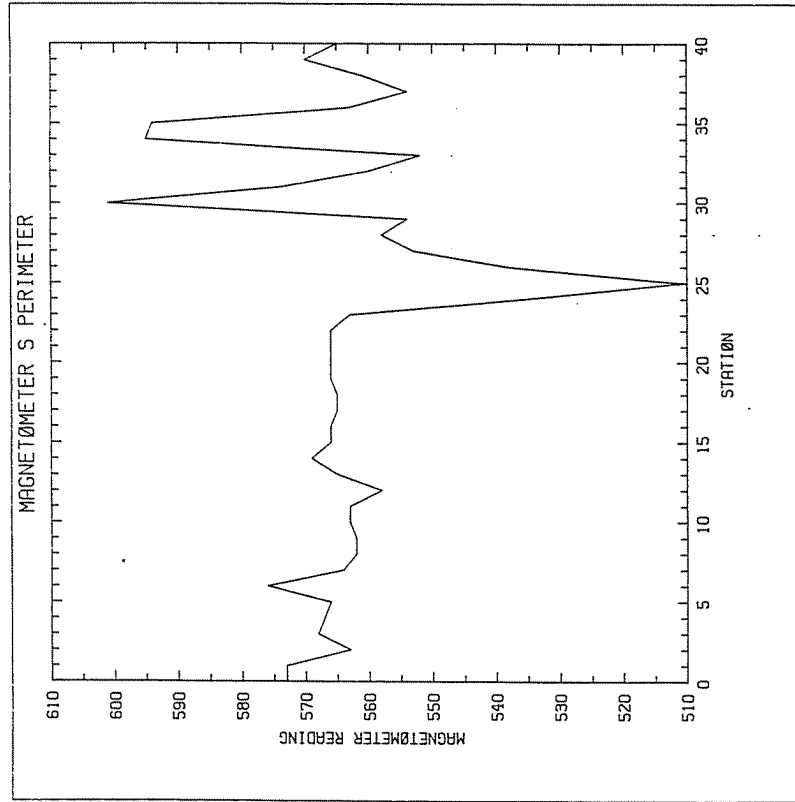
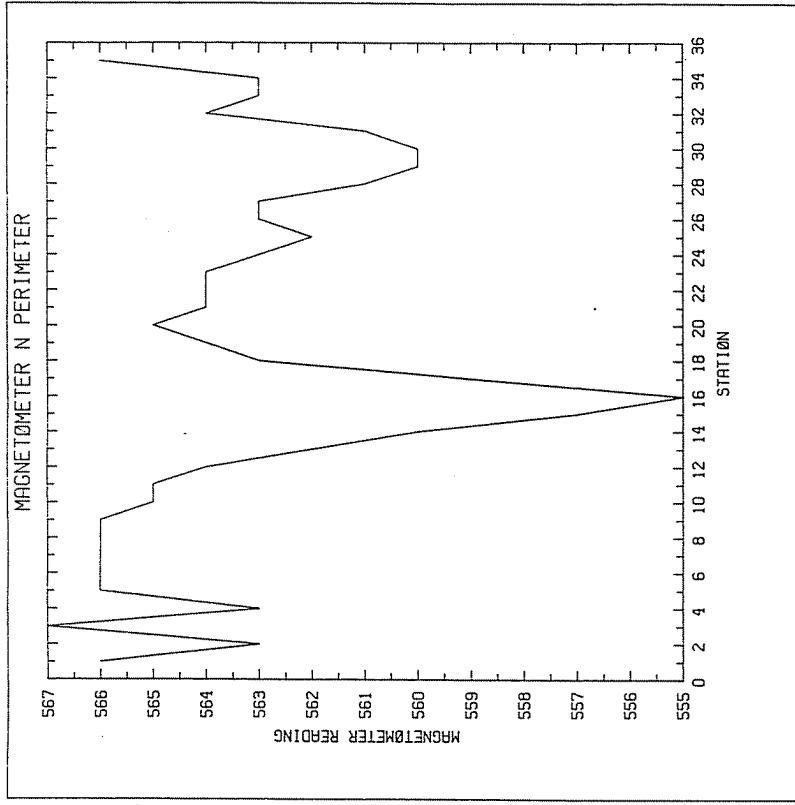


FIGURE 8

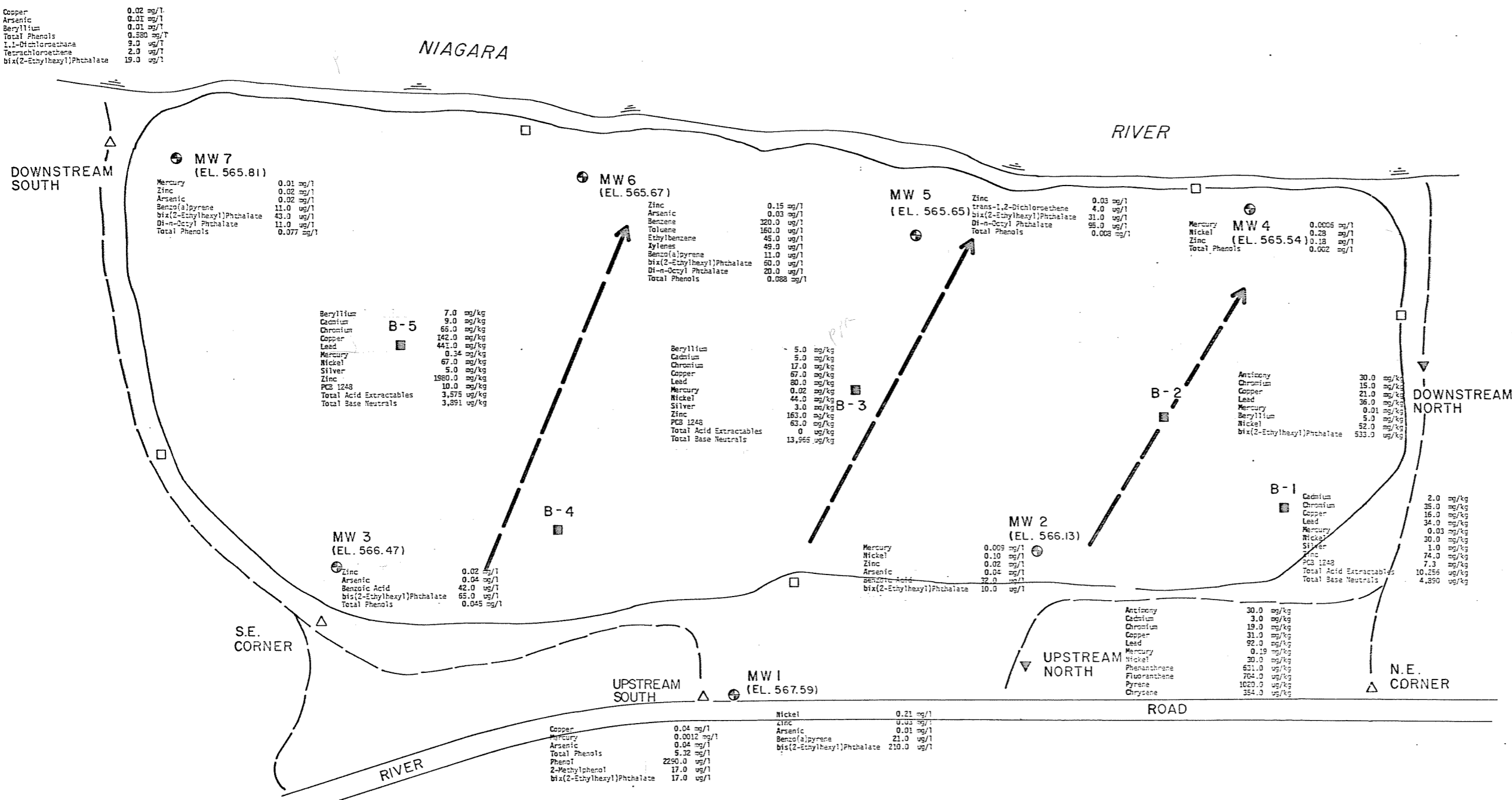
MAGNETØMETER TRAVERSE PROFILE

CHERRY FARM SITE
 NIAGARA MOHAWK POWER CORPORATION
 TONAWANDA, NEW YORK

FIGURE 9

GENERALIZED GROUNDWATER FLOW DIRECTION

CHERRY FARM SITE
NIAGARA MOHAWK POWER CORP.
TONAWANDA, N.Y.



LEGEND

- ⊕ MONITOR WELL
- △ SURFACE WATER SAMPLE
- SOIL BORING
- SHALLOW SOIL SAMPLE
- ▽ SURFACE WATER / SEDIMENT SAMPLE
- (EL. 565.54) GROUNDWATER ELEVATION MEASURED AUG. 15, 1985
- GROUNDWATER FLOW DIRECTION



Appendices



APPENDIX A
SITE SAFETY PLAN

**General Site
Safety Plan
Niagara Mohawk
Cherry Farms Site**

Town of Tonawanda, New York

July 1985



O'BRIEN & GERE

GENERAL SITE SAFETY PLAN

NIAGARA MOHAWK - CHERRY FARMS SITE
TOWN OF TONAWANDA, NEW YORK

JULY, 1985

Prepared by:

O'BRIEN & GERE ENGINEERS, INC.
1304 BUCKLEY ROAD
SYRACUSE, NEW YORK 13221

TABLE OF CONTENTS

	<u>Page</u>
SECTION 1 - INTRODUCTION AND BACKGROUND INFORMATION	
1.01 Identification	1
1.02 Key Personnel for Investigation	1
1.03 Site Description	2
1.04 Site History	2
1.05 Summary of Site Hazards	2
1.06 Project Description and Purpose	3
SECTION 2 - HAZARD EVALUATION	
2.01 Previous Monitoring Performed On-Site	4
2.02 Previous Levels of Personnel Protection	4
2.03 Hazardous Materials Known to be On-Site	4
2.04 Overall Degree of Hazard	5
2.05 Specific Hazards	5
2.06 Respiratory Protection (RP) Action Levels	5
2.07 Contact Protection	6
SECTION 3 - PROTOCOLS FOR ROUTINE ACTIVITIES	
3.01 Health and Safety Management and Responsibilities	7
3.02 General Requirements for Entry in Contaminated Zones	7
3.03 Site Entry and Exit (E&E) Procedures	8
3.04 Daily Start-up and Shut-down Procedures	8
3.05 Action Levels/General Personnel Protection Guidelines	9
3.06 Heat/Cold Stress	10
3.07 Decontamination Procedures	10
SECTION 4 - EMERGENCY INFORMATION	
4.01 Emergency Telephone Numbers	13
4.02 Directions to Hospital	13
4.03 Procedures for Serious Injury/Exposure	13
4.04 Procedures for Fire	14
4.05 Contingency Plan	14
SECTION 5 - FIRST AID FOR EXPOSURE	
5.01 Inhalation	15
5.02 Dermal	15
5.03 Ingestion	15
5.04 Eye Contact	16

SECTION 1 - INTRODUCTION AND BACKGROUND INFORMATION

This document is the General Site Safety Plan for site activities to be conducted during the NYS Phase II Field Investigation and Hazard Ranking being performed at the Niagara Mohawk Cherry Farms Site by O'Brien & Gere Engineers.

All personnel (here defined as employees of O'Brien & Gere Engineers, respondents, all visitors and representatives from the EPA, State, local groups, media, etc.) will be required to follow and adhere to the procedures set forth in this plan.

1.01 Identification

Site Name: Niagara Mohawk - Cherry Farms Site

Address/Location: River Road
Town of Tonawanda, New York

Project Description: NYS Phase II Field Investigation and Hazard Ranking

On-Site Work Dates: 7/85 through 12/85

Overall Degree of Hazard: Low to Moderate

1.02 Key Personnel for Investigation

Niagara Mohawk Contacts:	Frank Sciortino (315) 428-6618 Mike Sherman (315) 428-6624
O'Brien & Gere Contact:	Edwin C. Tifft (315) 451-4700
Safety Coordinator:	Swiatoslaw Kaczmar (315) 451-4700

1.03 Site Description

Type of Facility: Inactive hazardous waste disposal site.

Size: 55.4 acres.

Buildings: None

Surrounding Land Uses: Industrial.

Layout: The site is located adjacent to the Niagara River.

1.04 Site History

Niagara Mohawk (NiMo) purchased the site on July 20, 1970 from C.F. & I. Steel Corporation. According to NiMo, the site was subsequently capped with clay and rye grass was planted in order to control windblown foundry sand that had existed on the site prior to its purchase. Since the purchase, the site has not been used for waste disposal by NiMo, nor has such use been authorized to anyone else. Since 1978 several investigations, inspections and reports from private, state and federal agencies have been generated. These include the NYSDEC Phase I investigation and report conducted in June 1983. Findings from this effort indicated insufficient data to complete the hazard ranking and recommended both groundwater and air monitoring for Phase II.

1.05 Summary of Site Hazards

Surface water and soil sampling has revealed the presence of low concentrations of several priority pollutants on the site, including PCB's (1248), toluene, phenol, naphthalene and benzene.

1.06 Project Description and Purpose

The Investigation will determine the nature, extent and concentration of on-site wastes and environmental contaminants. Information will be compiled to score the site under the Hazard Ranking System (HRS) in accordance with USEPA and NYSDEC procedures and requirements. Finally, an assessment of the allegations concerning waste types, quantities and disposal activities at the site will be made.

SECTION 2 - HAZARD EVALUATION

2.01 Previous Monitoring Performed On-Site

- 6/8/81 - RECRA Research, Inc. completed a report of analytical results for "DEC Inplace Toxics" sampling at Cherry Farms.
- 7/82 - USGS sampled soil and surface water. Inorganic (metals) results were reported.
- 5/83 - USGS sampled soil and surface water. Organic results were reported.

2.02 Previous Levels of Personnel Protection

Personnel protection employed during previous monitoring was not documented.

2.03 Hazardous Materials Known to be On-site

The 6/8/81 RECRA Research, Inc. analytical report showed total recoverable phenolics in surface water at .01 ppm to 1.0 ppm and chlorinated benzenes in soil at .02 ppm to 4.5 ppm. The 7/82 USGS sampling results showed the presence of iron, lead, nickel, cadmium and arsenic in soil and surface water samples. Lead concentrations (120 ppm) in one soil sample exceeded background concentrations from undisturbed soils in the Tonawanda area. Surface water concentrations of iron (4.0 to 4.45 ppm) exceeded USEPA criterion for maximum permissible concentration in drinking water.

Finally, the 5/83 USGS sampling results identified PCB-1248 (.32 to 199 ppm), toluene (.013 to .052 ppm), phenol (.133 to 35 ppm), naphthalene (.037 to 5.6 ppm) and benzene (.013 to .018 ppm) as the major priority pollutants. The major non-priority pollutants were 2-methylphenol (3.6 to 11 ppm) and 4-methylphenol (.046 to 7.9 ppm). No chlorinated benzenes were identified.

2.04 Overall Degree of Hazard

Low to Moderate

Level D protection adequate.

Air monitoring is required during well drilling and sampling.

2.05 Specific Hazards

None

2.06 Respiratory Protection (RP) Action Levels

Level D - (no respirator protection necessary) is expected to be used during most activities on the site. Monitoring of the work zone using a calibrated HNU-PI-101 photoionization air monitor will be employed during field activities. Any reading showing an elevation of 2 ppm above background will be cause for an upgrading to Level C-RP.

Level C-RP - Air purifying respirator, high efficiency organic vapor/particulate filter cartridge will be used by all site personnel who have been fit-tested.

2.07 Contact Protection

General dress requirements (minimum requirements for Level D) for work in designated contaminated zones are:

1. Rubber safety boots or safety work boots and rubber over boots.
2. Work clothing.
3. Rubber gloves.
4. Protective eyewear.
5. Hard hats.
6. Noise protection.

SECTION 3 - PROTOCOLS FOR ROUTINE ACTIVITIES

3.01 Health and Safety Management and Responsibilities

Swiatoslav Kaczmar (O'Brien & Gere) -

Dr. Kaczmar will act as the Site Health and Safety Officer (SHSO). He will have responsibility for the safety of operations and health and safety of all contractor personnel. A representative of O'Brien & Gere trained in safety and hygiene aspects of field operations may be designated as the Safety Officer during certain tasks.

3.02 General Requirements for Entry in Contaminated Zones

A contaminated zone is an area with a definite perimeter constituting an environmental or human health hazard, on which work is to be conducted. One specific location on the perimeter will be designated as the Entry and Exit (E&E) Point for the contaminated zone. Any passage of personnel and/or equipment onto or off of the contaminated zone is permitted only through the E&E point.

Before proceeding onto the site past the Entry and Exit Point, all O'Brien & Gere and subcontractor personnel shall:

1. Be advised of the Site Safety Plan, instructed in safety procedures and use of all safety equipment and aware of potential hazards.
2. Be properly dressed and equipped.
3. Notify the SHSO.

All personnel entering into areas or performing Tasks requiring Level C respiratory protection shall:

1. Have been fit tested and have medical approval.

2. Be clean shaven in areas where the mask touches the face.
3. Have had necessary training in the use of respiratory protective devices.

3.03 Site Entry and Exit (E&E) Procedures

Entry procedures are as follows:

1. Personnel will dress in required safety clothing and activate necessary monitoring equipment.
2. All personnel (or team/Task leader) notify the SHSO of intended operations.
3. SHSO reviews team personnel with respect to Section 3.02 above.
4. Entry time and personnel are logged.
5. Team proceeds through the designated, controlled E&E point (entry and exit).

Exit procedures are:

1. All personnel exit through the designated E&E point.
2. All personnel go through appropriate decontamination. (See Section 3.07)
3. All personnel are logged out and time recorded.

3.04 Daily Start-up and Shut-down Procedures

Start-up procedures are:

1. SHSO (or representative) reviews site conditions with respect to modifications of work and safety plans.
2. Personnel and team briefing, review and update of safety procedures.

3. Check out of safety and monitoring equipment.
4. SHSO ensures that first aid station is operable.
5. SHSO initiates appropriate monitoring.
6. Site Entry Procedures (3.03) are followed.

Shut-down procedures are:

1. All personnel exit and decontaminate.
2. SHSO logs all personnel out.
3. When appropriate, the SHSO and OSC performs a site walk to ensure that all personnel are off site and that the site is secure.
4. Equipment and site are secured.

3.05 Action Levels/General Personnel Protection Guidelines

Dress requirements may vary from Task to Task. Minimum dress requirements are outlined in Section 2.07. Respiratory protection requirements are outlined in Section 2.06.

1. Level C (half-face respirator, high efficiency organic vapor/acid gas cartridge) Action Levels

Level C may be required during certain tasks. Level C requires continual air monitoring of work areas with a portable organic vapor analyzer. If Level C is deemed necessary, it will be documented in future Task Specific Safety Plans.

2. Level D (no respiratory protection):

Level D will be required in the Work Zone and in support and clean areas. Level D requires air monitoring in down range and/or work areas.

3.06 Heat/Cold Stress

During weather above 70° and/or under conditions of high humidity, workers will be routinely observed for symptoms of heat stress. Heat stress will be prevented by periodic test breaks and the availability of cold fluids. At cold temperatures (below 40°F) workers will be required to wear adequate warm, dry clothing.

3.07 Decontamination Procedures

Personnel

As a minimum, all personnel entering the Contaminated Zone will go through the following decontamination upon exiting:

1. Segregated equipment drop on plastic drop clothes.
2. Outer boot wash (detergent or water).
3. Outer boot rinse.
4. Removal of outer boots and gloves.
5. Removal of respirator and/or change of canisters.

All personnel shall be free of visible contamination prior to leaving the site.

Sample Containers

After obtaining the sample, all containers will be decontaminated with a detergent/water wash and water rinse. Waste samples may require additional decontamination with acetone, methanol, or other non-priority pollutant solvent.

Sampling Equipment

All reusable sampling equipment (bailers, buckets, augers, split spoons, etc.) will undergo the following decontamination prior to initial use on site, between each use, and upon final use. Equipment shall be cleaned of all visible contamination.

1. Thorough detergent/water rinse.
2. Tap water rinse.
3. Solvent wash/rinse (methanol, or other nonpriority pollutant).
4. De-ionized/distilled water rinse.

After decontamination, sample equipment shall be placed in clean plastic bags or other suitable wrapping to prevent recontamination.

Geotechnical Apparatus

All geotechnical apparatus such as augers, rods, drill bits, casings, etc., and backhoe buckets (where used to excavate test pits for sampling) will undergo the following decontamination prior to use on-site, between each use on-site, and prior to removal from the site to remove all visible contamination and soils:

- High pressure hot water (tap water) wash and/or steam cleaning (steam jenny).

Heavy Equipment

All trucks, drill rigs, backhoes, or other equipment will undergo decontamination prior to leaving the site. The decontamination as a minimum will require high pressure hot water (tap water) and/or a steam cleaning of tires and treads to remove all visible muck, soils and contamination.

SECTION 4 - EMERGENCY INFORMATION

4.01 Emergency Telephone Numbers

State Police: (716) 759-6831 (Clarence)

Fire Department: (716) 876-1212

Ambulance Service: (716) 876-5300 (Town Police)

Hospital: Kenmore Mercy Hospital (716) 879-6100

Poison Control Center: (Buffalo Children's Hospital) (716) 878-7654

State your name, location and nature of emergency

For Hospital Victim:

Name and phone of family or emergency physician.

Description of incident - chemicals involved, symptoms, nature of injury, proposed treatment, plan of transportation.

4.02 Directions to Hospital

River Road north to I-190 (just before the bridge)

I-190 north to Elmwood Ave. exit

Hospital is 1-2 miles down on Elmwood Ave., on the right, just past Sheridan Drive (major intersection).

4.03 Procedures for Serious Injury/Exposure

1. Perform necessary emergency first aid.
2. Evacuate all personnel from area if dangerous.
3. Notify SHSO.
4. Call appropriate emergency support.
5. Perform secondary first aid and prepare victim for transport.
6. Evacuate victim to hospital.

7. Notify hospital of the incoming patient and type/severity of injury and/or exposure.

4.04 Procedures for Fire

1. Isolate the location of the fire and alert on-site personnel.
2. Evacuate all personnel from the area.
3. If possible, contain the fire. A fire extinguisher will be available at the entry and exit point(s).
4. Notify the fire department.

4.05 Contingency Plan

Signal - 5 one-second blasts of auto or air horn.

Action - All personnel immediately evacuate downrange areas and report to the site access point/decontamination line for instruction.

SECTION 5 - FIRST AID FOR EXPOSURE

The following is a general description of first aid measures to be employed on site. In all cases of symptoms of chemical exposure, first aid treatment is to be followed by full medical examination.

5.01 Inhalation

Symptoms: dizziness, nausea, choking, gagging, lack of coordination, headache, irregular rapid breathing, weakness, loss of consciousness, coma.

Treatment:

1. Bring victim to fresh air. Rinse eyes or throat if irritated.
2. Be prepared to administer CPR.
3. Evacuate victim to hospital.

5.02 Dermal

Symptoms: Same as above. With phenol the affected area is typically white, wrinkled and softened with no pain (may also be red-dened). Solvents may product irritation, rash, or burning.

Treatment:

1. Flush affected area with water for 5 minutes.
2. Cover with a clean dressing.
3. If phenol is suspected or CNS symptoms develop, evacuate victim to hospital.
4. Monitor victim for at least 48 hours.

5.03 Ingestion

Symptoms: Same as above, with stomach cramps.

Treatment:

1. Evacuate victim to hospital.
2. Do not induce vomitting.

5.04 Eye Contact

Symptoms: Redness, irritation, pain, impaired vision.

- Treatment:
1. Flush with water for at least 5 minutes using a portable eyewash unit.
 2. If severe, evacuate victim to a hospital.

APPENDIX B
GEOPHYSICAL SURVEY DATA

MAGNETOMETER SURVEY DATA
 CHERRY FARM SITE
 NIAGARA MOHAWK CORPORATION
 TONAWANDA, NEW YORK

<u>x, y, Reading</u>	<u>x, y, Reading</u>	<u>x, y, Reading</u>
150,50,500	250,800,500	400,600,565
150,100,500	250,850,500	400,650,574
150,150,500	250,900,500	400,700,534
150,200,500	300,50,500	400,750,599
150,250,575	300,100,500	400,800,613
150,300,600	300,150,500	400,850,566
150,350,572	300,200,547	400,900,500
150,400,572	300,250,527	450,50,500
150,450,606	300,300,606	450,100,500
150,500,603	300,350,541	450,150,500
150,550,585	300,400,569	450,200,546
150,600,554	300,450,594	450,250,534
150,650,547	300,500,602	450,300,531
150,700,500	300,550,564	450,350,582
150,750,500	300,600,545	450,400,551
150,800,500	300,650,581	450,450,543
150,850,500	300,700,608	450,500,543
150,900,500	300,750,564	450,550,582
200,50,500	300,800,580	450,600,534
200,100,500	300,850,500	450,650,574
200,150,500	300,900,500	450,700,559
200,200,584	350,50,500	450,750,566
200,250,541	350,100,500	450,800,611
200,300,527	350,150,500	450,850,538
200,350,538	350,200,569	450,900,500
200,400,602	350,250,577	500,50,500
200,450,573	350,300,613	500,100,500
200,500,595	350,350,572	500,150,500
200,550,564	350,400,589	500,200,546
200,600,522	350,450,573	500,250,532
200,650,524	350,500,588	500,300,531
200,700,539	350,550,587	500,350,583
200,750,500	350,600,559	500,400,551
200,800,500	350,650,530	500,450,547
200,850,500	350,700,557	500,500,542
200,900,500	350,750,596	500,550,582
250,50,500	350,800,588	500,600,534
250,150,500	350,850,562	500,650,574
250,200,552	350,900,500	500,700,559
250,250,532	400,50,500	500,750,566
250,300,586	400,100,500	500,800,612
250,350,541	400,150,500	500,850,536
250,400,587	400,200,531	500,900,500
250,450,562	400,250,535	550,50,500
250,500,570	400,300,586	550,100,500
250,550,574	400,350,608	550,150,500
250,600,606	400,400,598	550,200,565
250,650,554	400,450,551	550,250,536
250,700,557	400,500,559	550,300,586
250,750,528	400,550,537	550,350,528

550,400,566	700,550,589	850,700,582
550,450,536	700,600,580	850,750,560
550,500,571	700,650,577	850,800,580
550,550,574	700,700,536	850,850,500
550,600,572	700,750,548	850,900,500
550,650,572	700,800,591	900,50,500
550,700,569	700,850,500	900,100,500
550,750,544	700,900,500	900,150,546
550,800,610	750,50,500	900,200,562
550,850,537	750,100,500	900,250,565
550,900,500	750,150,500	900,300,566
600,50,500	750,200,581	900,350,555
600,100,500	750,250,584	900,400,526
600,150,500	750,300,543	900,450,564
600,200,553	750,350,561	900,500,536
600,250,521	750,400,576	900,550,556
600,300,574	750,450,582	900,600,578
600,350,601	750,500,573	900,650,555
600,400,559	750,550,567	900,700,572
600,450,581	750,600,565	900,750,567
600,500,558	750,650,599	900,800,574
600,550,583	750,700,530	900,850,569
600,600,564	750,750,551	900,900,500
600,650,584	750,800,588	950,50,500
600,700,564	750,850,500	950,100,500
600,750,544	750,900,500	950,150,571
600,800,621	800,50,500	950,200,571
600,850,554	800,100,500	950,250,563
600,900,500	800,150,500	950,300,558
650,50,500	800,200,582	950,350,594
650,100,500	800,250,535	950,400,564
650,150,500	800,300,567	950,450,569
650,200,586	800,350,548	950,500,572
650,250,564	800,400,518	950,550,535
650,300,584	800,450,540	950,600,548
650,350,529	800,500,561	950,650,567
650,400,584	800,550,539	950,700,554
650,450,561	800,600,566	950,750,566
650,500,535	800,650,520	950,800,577
650,550,591	800,700,554	950,850,568
650,600,553	800,750,539	950,900,500
650,650,601	800,800,588	1000,50,500
650,700,546	800,850,500	1000,100,500
650,750,561	800,900,500	1000,150,568
650,800,612	850,50,500	1000,200,553
650,850,553	850,100,500	1000,250,562
650,900,500	850,150,500	1000,300,563
700,50,500	850,200,587	1000,350,569
700,100,500	850,250,543	1000,400,577
700,150,500	850,300,549	1000,450,562
700,200,590	850,350,613	1000,500,568
700,250,568	850,400,544	1000,550,575
700,300,579	850,450,517	1000,600,577
700,350,527	850,500,575	1000,650,545
700,400,530	850,550,577	1000,700,535
700,450,563	850,600,571	1000,750,536
700,500,556	850,650,573	1000,800,575

1000,850,500	1200,100,500	1350,250,540
1000,900,500	1200,150,535	1350,300,586
1050,50,500	1200,200,591	1350,350,575
1050,100,500	1200,250,611	1350,400,581
1050,150,563	1200,300,590	1350,450,535
1050,200,569	1200,350,523	1350,500,553
1050,250,576	1200,400,540	1350,550,544
1050,300,580	1200,450,571	1350,600,554
1050,350,579	1200,500,592	1350,650,586
1050,400,554	1200,550,561	1350,700,601
1050,450,555	1200,600,612	1350,750,583
1050,500,529	1200,650,587	1350,800,549
1050,550,522	1200,700,537	1350,850,562
1050,600,568	1200,750,582	1350,900,500
1050,650,597	1200,800,556	1400,50,500
1050,700,564	1200,850,500	1400,100,556
1050,750,565	1200,900,500	1400,150,564
1050,800,569	1250,50,500	1400,200,569
1050,850,557	1250,100,500	1400,250,570
1050,900,500	1250,150,536	1400,300,551
1100,50,500	1250,200,574	1400,350,546
1100,100,500	1250,250,586	1400,400,615
1100,150,604	1205,300,591	1400,450,549
1100,200,585	1250,350,553	1400,500,537
1100,250,556	1250,400,553	1400,550,590
1100,300,569	1250,450,555	1400,600,587
1100,350,543	1250,500,558	1400,650,573
1100,400,549	1250,550,567	1400,700,570
1100,450,524	1250,600,589	1400,750,513
1100,500,573	1250,650,546	1400,800,586
1100,550,563	1250,700,554	1400,850,558
1100,600,622	1250,750,596	1400,900,500
1100,650,600	1250,800,543	1450,50,500
1100,700,582	1250,850,562	1450,100,555
1100,750,551	1250,900,500	1450,150,572
1100,800,569	1300,50,500	1450,200,555
1100,850,500	1300,100,500	1450,250,565
1100,900,500	1300,150,562	1450,300,556
1150,50,500	1300,200,570	1450,350,568
1150,100,562	1300,250,603	1450,400,576
1150,150,546	1300,300,548	1450,450,561
1150,200,621	1300,350,562	1450,500,529
1150,250,586	1300,400,559	1450,550,601
1150,300,547	1300,450,604	1450,600,548
1150,350,525	1300,500,604	1450,650,551
1150,400,552	1300,550,545	1450,700,540
1150,450,576	1300,600,617	1450,750,599
1150,500,597	1300,650,585	1450,800,562
1150,600,606	1300,700,573	1450,850,548
1150,600,624	1300,750,551	1450,900,500
1150,650,573	1300,800,558	1500,50,500
1150,700,618	1300,850,561	1500,100,564
1150,750,550	1300,900,500	1500,150,603
1150,800,558	1350,50,500	1500,200,526
1150,850,500	1350,100,563	1500,250,578
1150,900,500	1350,150,584	1500,300,592
1200,50,500	1350,200,571	1500,350,569

1500,400,554	1650,550,567	1800,700,574
1500,450,547	1650,600,559	1800,750,627
1500,500,561	1650,650,580	1800,800,599
1500,550,569	1650,700,583	1800,850,552
1500,600,552	1650,750,598	1800,900,500
1500,650,571	1650,800,572	1850,50,566
1500,700,549	1650,850,535	1850,100,537
1500,750,569	1650,900,531	1850,150,569
1500,800,601	1700,50,500	1850,200,553
1500,850,552	1700,100,550	1850,250,593
1500,900,500	1700,150,537	1850,300,596
1550,50,500	1700,200,603	1850,350,562
1550,100,550	1700,250,567	1850,400,567
1550,150,562	1700,300,537	1850,450,560
1550,200,540	1700,350,544	1850,500,571
1550,250,578	1700,400,532	1850,550,608
1550,300,565	1700,450,561	1850,600,560
1550,350,574	1700,500,568	1850,650,544
1550,400,543	1700,550,567	1850,700,543
1550,450,542	1700,600,531	1850,750,565
1550,500,539	1700,650,541	1850,800,550
1550,550,555	1700,700,594	1850,850,534
1550,600,581	1700,750,549	1850,900,500
1550,650,580	1700,800,625	1900,50,500
1550,700,550	1700,850,532	1900,100,556
1550,750,577	1700,900,577	1900,150,582
1550,800,618	1750,50,500	1900,200,545
1550,850,551	1750,100,520	1900,250,557
1550,900,500	1750,150,600	1900,300,599
1600,50,500	1750,200,575	1900,350,576
1600,100,550	1750,250,559	1900,400,559
1600,150,567	1750,300,582	1900,450,572
1600,200,571	1750,350,566	1900,500,561
1600,250,591	1750,400,589	1900,550,593
1600,300,601	1750,450,605	1900,600,556
1600,350,599	1750,500,568	1900,650,578
1600,400,533	1750,550,547	1900,700,593
1600,450,564	1750,600,568	1900,750,615
1600,500,547	1750,650,548	1900,800,527
1600,550,546	1750,700,542	1900,850,566
1600,600,575	1750,750,557	1900,900,572
1600,650,562	1750,800,566	1950,50,574
1600,700,617	1750,850,591	1950,100,527
1600,750,547	1750,900,559	1950,150,558
1600,800,561	1800,50,500	1950,200,602
1600,850,575	1800,100,547	1950,250,576
1600,900,547	1800,150,568	1950,300,604
1650,50,500	1800,200,564	1950,350,597
1650,100,614	1800,250,551	1950,400,603
1650,150,581	1800,300,583	1950,450,583
1650,200,571	1800,350,575	1950,500,583
1650,250,596	1800,400,545	1950,550,586
1650,300,574	1800,450,566	1950,600,557
1650,350,599	1800,500,607	1950,650,555
1650,400,595	1800,550,537	1950,700,608
1650,450,566	1800,600,590	1950,750,555
1650,500,542	1800,650,561	1950,800,539

1950,850,569	2150,100,551	2300,250,579
1950,900,500	2150,150,568	2300,300,545
2000,50,582	2150,200,572	2300,350,541
2000,100,550	2150,250,535	2300,400,551
2000,150,563	2150,300,539	2300,450,588
2000,200,576	2150,350,570	2300,500,500
2000,250,578	2150,400,533	2300,550,500
2000,300,554	2150,450,534	2300,600,500
2000,350,565	2150,500,521	2300,650,500
2000,400,572	2150,550,589	2300,700,500
2000,450,546	2150,600,577	2300,750,500
2000,500,556	2150,650,568	2300,800,500
2000,550,568	2150,700,548	2300,850,500
2000,600,573	2150,750,547	2300,900,500
2000,650,599	2150,800,500	2350,50,500
2000,700,581	2150,850,500	2350,100,500
2000,750,575	2150,900,500	2350,150,557
2000,800,558	2200,50,577	2350,200,550
2000,850,573	2200,100,567	2350,250,576
2000,900,500	2200,150,581	2350,300,599
2050,50,565	2200,200,579	2350,350,500
2050,100,551	2200,250,559	2350,400,500
2050,150,561	2200,300,564	2350,450,500
2050,200,549	2200,350,546	2350,500,500
2050,250,519	2200,400,540	2350,550,500
2050,300,556	2200,450,592	2350,600,500
2050,350,579	2200,500,582	2350,650,500
2050,400,533	2200,550,530	2350,700,500
2050,450,568	2200,600,546	2350,750,500
2050,500,579	2200,650,566	2350,800,500
2050,550,559	2200,700,500	2350,850,500
2050,600,556	2200,750,500	2350,900,500
2050,650,583	2200,800,500	2400,50,500
2050,700,568	2200,850,500	2400,100,500
2050,750,556	2200,900,500	2400,150,500
2050,800,569	2250,50,564	2400,200,578
2050,850,500	2250,100,559	2400,250,500
2050,900,500	2250,150,567	2400,300,500
2100,50,556	2250,200,591	2400,350,500
2100,100,540	2250,250,555	2400,400,500
2100,150,537	2250,300,558	2400,450,500
2100,200,532	2250,350,528	2400,500,500
2100,250,559	2250,400,529	2400,550,500
2100,300,572	2250,450,567	2400,600,500
2100,350,544	2250,500,546	2400,650,500
2100,400,568	2250,550,540	2400,700,500
2100,450,574	2250,600,573	2400,750,500
2100,500,567	2250,650,500	2400,800,500
2100,550,535	2250,700,500	2400,850,500
2100,600,525	2250,750,500	2400,900,500
2100,650,580	2250,800,500	
2100,700,532	2250,850,500	
2100,750,605	2250,900,500	
2100,800,553	2300,50,559	
2100,850,500	2300,100,535	
2100,900,500	2300,150,550	
2150,50,555	2300,200,563	

1500,400,554	1650,550,567	1800,700,574
1500,450,547	1650,600,559	1800,750,627
1500,500,561	1650,650,580	1800,800,599
1500,550,569	1650,700,583	1800,850,552
1500,600,552	1650,750,598	1800,900,500
1500,650,571	1650,800,572	1850,50,566
1500,700,549	1650,850,535	1850,100,537
1500,750,569	1650,900,531	1850,150,569
1500,800,601	1700,50,500	1850,200,553
1500,850,552	1700,100,550	1850,250,593
1500,900,500	1700,150,537	1850,300,596
1550,50,500	1700,200,603	1850,350,562
1550,100,550	1700,250,567	1850,400,567
1550,150,562	1700,300,537	1850,450,560
1550,200,540	1700,350,544	1850,500,571
1550,250,578	1700,400,532	1850,550,608
1550,300,565	1700,450,561	1850,600,560
1550,350,574	1700,500,568	1850,650,544
1550,400,543	1700,550,567	1850,700,543
1550,450,542	1700,600,531	1850,750,565
1550,500,539	1700,650,541	1850,800,550
1550,550,555	1700,700,594	1850,850,534
1550,600,581	1700,750,549	1850,900,500
1550,650,580	1700,800,625	1900,50,500
1550,700,550	1700,850,532	1900,100,556
1550,750,577	1700,900,577	1900,150,582
1550,800,618	1750,50,500	1900,200,545
1550,850,551	1750,100,520	1900,250,557
1550,900,500	1750,150,600	1900,300,599
1600,50,500	1750,200,575	1900,350,576
1600,100,550	1750,250,559	1900,400,559
1600,150,567	1750,300,582	1900,450,572
1600,200,571	1750,350,566	1900,500,561
1600,250,591	1750,400,589	1900,550,593
1600,300,601	1750,450,605	1900,600,556
1600,350,599	1750,500,568	1900,650,578
1600,400,533	1750,550,547	1900,700,593
1600,450,564	1750,600,568	1900,750,615
1600,500,547	1750,650,548	1900,800,527
1600,550,546	1750,700,542	1900,850,566
1600,600,575	1750,750,557	1900,900,572
1600,650,562	1750,800,566	1950,50,574
1600,700,617	1750,850,591	1950,100,527
1600,750,547	1750,900,559	1950,150,558
1600,800,561	1800,50,500	1950,200,602
1600,850,575	1800,100,547	1950,250,576
1600,900,547	1800,150,568	1950,300,604
1650,50,500	1800,200,564	1950,350,597
1650,100,614	1800,250,551	1950,400,603
1650,150,581	1800,300,583	1950,450,583
1650,200,571	1800,350,575	1950,500,583
1650,250,596	1800,400,545	1950,550,586
1650,300,574	1800,450,566	1950,600,557
1650,350,599	1800,500,607	1950,650,555
1650,400,595	1800,550,537	1950,700,608
1650,450,566	1800,600,590	1950,750,555
1650,500,542	1800,650,561	1950,800,539

1950,850,569	2150,100,551	2300,250,579
1950,900,500	2150,150,568	2300,300,545
2000,50,582	2150,200,572	2300,350,541
2000,100,550	2150,250,535	2300,400,551
2000,150,563	2150,300,539	2300,450,588
2000,200,576	2150,350,570	2300,500,500
2000,250,578	2150,400,533	2300,550,500
2000,300,554	2150,450,534	2300,600,500
2000,350,565	2150,500,521	2300,650,500
2000,400,572	2150,550,589	2300,700,500
2000,450,546	2150,600,577	2300,750,500
2000,500,556	2150,650,568	2300,800,500
2000,550,568	2150,700,548	2300,850,500
2000,600,573	2150,750,547	2300,900,500
2000,650,599	2150,800,500	2350,50,500
2000,700,581	2150,850,500	2350,100,500
2000,750,575	2150,900,500	2350,150,557
2000,800,558	2200,50,577	2350,200,550
2000,850,573	2200,100,567	2350,250,576
2000,900,500	2200,150,581	2350,300,599
2050,50,565	2200,200,579	2350,350,500
2050,100,551	2200,250,559	2350,400,500
2050,150,561	2200,300,564	2350,450,500
2050,200,549	2200,350,546	2350,500,500
2050,250,519	2200,400,540	2350,550,500
2050,300,556	2200,450,592	2350,600,500
2050,350,579	2200,500,582	2350,650,500
2050,400,533	2200,550,530	2350,700,500
2050,450,568	2200,600,546	2350,750,500
2050,500,579	2200,650,566	2350,800,500
2050,550,559	2200,700,500	2350,850,500
2050,600,556	2200,750,500	2350,900,500
2050,650,583	2200,800,500	2400,50,500
2050,700,568	2200,850,500	2400,100,500
2050,750,556	2200,900,500	2400,150,500
2050,800,569	2250,50,564	2400,200,578
2050,850,500	2250,100,559	2400,250,500
2050,900,500	2250,150,567	2400,300,500
2100,50,556	2250,200,591	2400,350,500
2100,100,540	2250,250,555	2400,400,500
2100,150,537	2250,300,558	2400,450,500
2100,200,532	2250,350,528	2400,500,500
2100,250,559	2250,400,529	2400,550,500
2100,300,572	2250,450,567	2400,600,500
2100,350,544	2250,500,546	2400,650,500
2100,400,568	2250,550,540	2400,700,500
2100,450,574	2250,600,573	2400,750,500
2100,500,567	2250,650,500	2400,800,500
2100,550,535	2250,700,500	2400,850,500
2100,600,525	2250,750,500	2400,900,500
2100,650,580	2250,800,500	
2100,700,532	2250,850,500	
2100,750,605	2250,900,500	
2100,800,553	2300,50,559	
2100,850,500	2300,100,535	
2100,900,500	2300,150,550	
2150,50,555	2300,200,563	

EM SURVEY DATA
 CHERRY FARM SITE
 NIAGARA MOHAWK CORPORATION
 TONAWANDA, NEW YORK

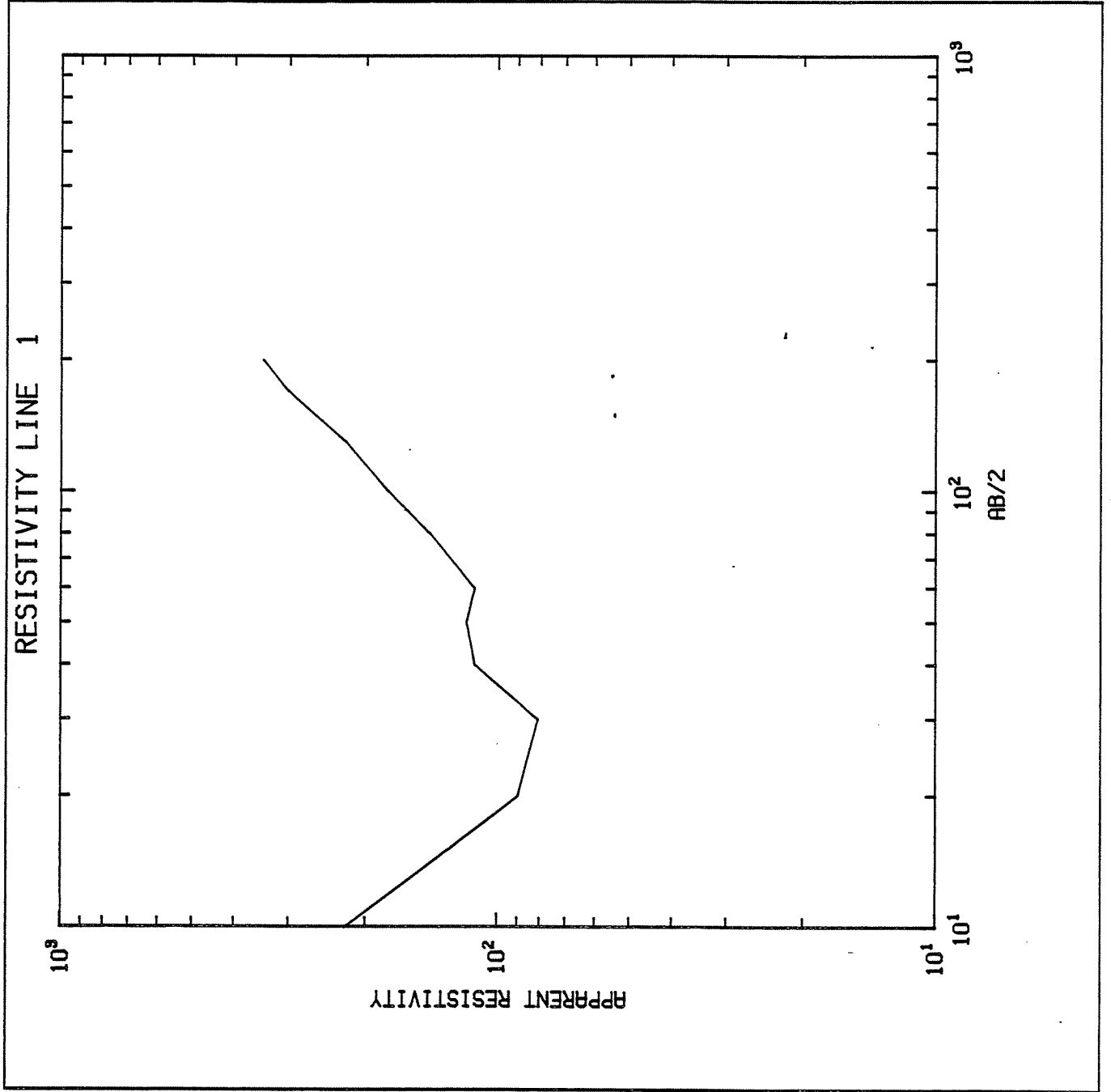
<u>x, y, Reading</u>	<u>x, y, Reading</u>	<u>x, y, Reading</u>	<u>x, y, Reading</u>
1.1,0	3.16,0	6.13,34	9.10,76
1.2,0	3.17,0	6.14,29	9.11,30
1.3,0	3.18,0	6.15,35	9.12,29
1.4,0	4.1,0	6.16,41	9.13,32
1.5,19	4.2,0	6.17,34	9.14,46
1.6,32	4.3,0	6.18,0	9.15,36
1.7,32	4.4,23	7.1,0	9.16,50
1.8,38	4.5,88	7.2,0	9.17,48
1.9,57	4.6,68	7.3,0	9.18,0
1.10,43	4.7,61	7.4,24	10.1,0
1.11,56	4.8,46	7.5,83	10.2,0
1.12,39	4.9,26	7.6,69	10.3,0
1.13,24	4.10,38	7.7,62	10.4,25
1.14,0	4.11,38	7.8,28	10.5,33
1.15,0	4.12,32	7.9,36	10.6,71
1.16,0	4.13,39	7.10,31	10.7,70
1.17,0	4.14,32	7.11,32	10.8,41
1.18,0	4.15,23	7.12,28	10.9,36
2.1,0	4.16,32	7.13,31	10.10,31
2.2,0	4.17,0	7.14,38	10.11,23
2.3,0	4.18,0	7.15,42	10.12,32
2.4,13	5.1,0	7.16,66	10.13,40
2.5,25	5.2,0	7.17,41	10.14,44
2.6,42	5.3,0	7.18,0	10.15,53
2.7,42	5.4,26	8.1,0	10.16,44
2.8,55	5.5,60	8.2,0	10.17,55
2.9,54	5.6,62	8.3,0	10.18,0
2.10,57	5.7,49	8.4,30	11.1,0
2.11,68	5.8,74	8.5,58	11.2,0
2.12,30	5.9,38	8.6,59	11.3,0
2.13,29	5.10,24	8.7,46	11.4,29
2.14,28	5.11,19	8.8,31	11.5,32
2.15,0	5.12,32	8.9,28	11.6,34
2.16,0	5.13,30	8.10,23	11.7,30
2.17,0	5.14,29	8.11,28	11.8,42
2.18,0	5.15,29	8.12,28	11.9,59
3.1,0	5.16,32	8.13,29	11.10,67
3.2,0	5.17,21	8.14,24	11.11,38
3.3,0	5.18,0	8.15,38	11.12,32
3.4,19	6.1,0	8.16,44	11.13,43
3.5,51	6.2,0	8.17,46	11.14,26
3.6,63	6.3,0	8.18,0	11.15,26
3.7,82	6.4,25	9.1,0	11.16,61
3.8,54	6.5,78	9.2,0	11.17,26
3.9,44	6.6,115	9.3,0	11.18,0
3.10,46	6.7,67	9.4,27	12.1,0
3.11,42	6.8,42	9.5,60	12.2,0
3.12,43	6.9,29	9.6,58	12.3,0
3.13,31	6.10,26	9.7,70	12.4,22
3.14,27	6.11,30	9.8,36	12.5,25
3.15,29	6.12,29	9.9,31	12.6,28

12,7,32	15,11,42	18,15,71	22,1,0
12,8,48	15,12,42	18,16,34	22,2,0
12,9,86	15,13,46	18,17,0	22,3,29
12,10,81	15,14,62	18,18,0	22,4,24
12,11,48	15,15,48	19,1,0	22,5,28
12,12,37	15,16,23	19,2,0	22,6,27
12,13,52	15,17,0	19,3,29	22,7,31
12,14,36	15,18,0	19,4,42	22,8,73
12,15,16	16,1,0	19,5,43	22,9,41
12,16,40	16,2,0	19,6,42	22,10,49
12,17,39	16,3,14	19,7,31	22,11,46
12,18,0	16,4,26	19,8,45	22,12,-1
13,1,0	16,5,26	19,9,86	22,13,32
13,2,0	16,6,69	19,10,53	22,14,32
13,3,0	16,7,95	19,11,52	22,15,41
13,4,19	16,8,50	19,12,64	22,16,28
13,5,30	16,9,46	19,13,54	22,17,0
13,6,36	16,10,60	19,14,115	22,18,0
13,7,46	16,11,145	19,15,270	23,1,0
13,8,44	16,12,60	19,16,73	23,2,0
13,9,160	16,13,59	19,17,0	23,3,29
13,10,78	16,14,56	19,18,0	23,4,26
13,11,58	16,15,52	20,1,0	23,5,27
13,12,83	16,16,39	20,2,0	23,6,28
13,13,140	16,17,19	20,3,0	23,7,40
13,14,53	16,18,0	20,4,41	23,8,30
13,15,34	17,1,0	20,5,31	23,9,43
13,16,22	17,2,0	20,6,30	23,10,42
13,17,0	17,3,19	20,7,36	23,11,44
13,18,0	17,4,31	20,8,44	23,12,20
14,1,0	17,5,34	20,9,47	23,13,34
14,2,0	17,6,40	20,10,46	23,14,23
14,3,0	17,7,275	20,11,53	23,15,26
14,4,15	17,8,55	20,12,56	23,16,30
14,5,34	17,9,48	20,13,50	23,17,32
14,6,40	17,10,48	20,14,74	23,18,0
14,7,81	17,11,59	20,15,55	24,1,0
14,8,77	17,12,60	20,16,-1	24,2,0
14,9,62	17,13,-1	20,17,0	24,3,36
14,10,46	17,14,30	20,18,0	24,4,29
14,11,45	17,15,34	21,1,0	24,5,29
14,12,50	17,16,34	21,2,18	24,6,28
14,13,58	17,17,22	21,3,45	24,7,175
14,14,110	17,18,0	21,4,41	24,8,33
14,15,46	18,1,0	21,5,30	24,9,30
14,16,25	18,2,0	21,6,32	24,10,36
14,17,0	18,3,20	21,7,34	24,11,44
14,18,0	18,4,37	21,8,34	24,12,31
15,1,0	18,5,51	21,9,78	24,13,46
15,2,0	18,6,43	21,10,77	24,14,27
15,3,0	18,7,42	21,11,60	24,15,34
15,4,18	18,8,38	21,12,56	24,16,36
15,5,28	18,9,42	21,13,41	24,17,34
15,6,46	18,10,78	21,14,34	24,18,0
15,7,92	18,11,66	21,15,41	25,1,0
15,8,60	18,12,68	21,16,38	25,2,17
15,9,43	18,13,160	21,17,0	25,3,46
15,10,43	18,14,94	21,18,0	25,4,36

38,4,25	41,9,22	44,14,0
38,5,22	41,10,29	44,15,0
38,6,43	41,11,64	44,16,0
38,7,33	41,12,36	44,17,0
38,8,36	41,13,22	44,18,0
38,9,40	41,14,25	45,1,0
38,10,36	41,15,10	45,2,0
38,11,-1	41,16,0	45,3,14
38,12,34	41,17,0	45,4,23
38,13,60	41,18,0	45,5,20
38,14,25	42,1,16	45,6,4
38,15,11	42,2,38	45,7,0
38,16,1	42,3,29	45,8,0
38,17,24	42,4,30	45,9,0
38,18,0	42,5,25	45,10,0
39,1,14	42,6,24	45,11,0
39,2,19	42,7,24	45,12,0
39,3,31	42,8,24	45,13,0
39,4,26	42,9,27	45,14,0
39,5,41	42,10,26	45,15,0
39,6,50	42,11,-1	45,16,0
39,7,26	42,12,25	45,17,0
39,8,27	42,13,30	45,18,0
39,9,42	42,14,19	46,1,0
39,10,48	42,15,0	46,2,0
39,11,32	42,16,0	46,3,0
39,12,29	42,17,0	46,4,19
39,13,49	42,18,0	46,5,0
39,14,23	43,1,12	46,6,0
39,15,25	43,2,22	46,7,0
39,16,24	43,3,24	46,8,0
39,17,20	43,4,26	46,9,0
39,18,0	43,5,23	46,10,0
40,1,16	43,6,21	46,11,0
40,2,22	43,7,26	46,12,0
40,3,22	43,8,30	46,13,0
40,4,26	43,9,29	46,14,0
40,5,34	43,10,-1	46,15,0
40,6,50	43,11,43	46,16,0
40,7,25	43,12,33	46,17,0
40,8,28	43,13,0	46,18,0
40,9,32	43,14,0	
40,10,44	43,15,0	
40,11,36	43,16,0	
40,12,45	43,17,0	
40,13,20	43,18,0	
40,14,40	44,1,13	
40,15,38	44,2,21	
40,16,42	44,3,21	
40,17,0	44,4,16	
40,18,0	44,5,18	
41,1,16	44,6,21	
41,2,22	44,7,33	
41,3,28	44,8,36	
41,4,29	44,9,26	
41,5,25	44,10,0	
41,6,41	44,11,0	
41,7,25	44,12,0	
41,8,21	44,13,0	

25,5,38	28,10,54	31,14,44	34,18,38
25,6,17	28,11,34	31,15,74	35,1,22
25,7,170	28,12,39	31,16,52	35,2,16
25,8,30	28,13,46	31,17,-1	35,3,13
25,9,56	28,14,52	31,18,30	35,4,28
25,10,41	28,15,44	32,1,15	35,5,22
25,11,41	28,16,32	32,2,21	35,6,17
25,12,46	28,17,18	32,3,29	35,7,36
25,13,55	28,18,0	32,4,26	35,8,32
25,14,40	29,1,0	32,5,24	35,9,30
25,15,30	29,2,23	32,6,26	35,10,51
25,16,27	29,3,24	32,7,34	35,11,66
25,17,32	29,4,23	32,8,32	35,12,21
25,18,0	29,5,36	32,9,35	35,13,10
26,1,0	29,6,61	32,10,34	35,14,16
26,2,20	29,7,51	32,11,34	35,15,30
26,3,29	29,8,40	32,12,38	35,16,19
26,4,28	29,9,30	32,13,46	35,17,29
26,5,18	29,10,42	32,14,31	35,18,32
26,6,25	29,11,30	32,15,45	36,1,15
26,7,28	29,12,41	32,16,43	36,2,17
26,8,36	29,13,28	32,17,36	36,3,38
26,9,68	29,14,53	32,18,34	36,4,30
26,10,38	29,15,58	33,1,17	36,5,75
26,11,60	29,16,56	33,2,19	36,6,40
26,12,51	29,17,30	33,3,22	36,7,61
26,13,76	29,18,0	33,4,34	36,8,38
26,14,52	30,1,0	33,5,23	36,9,34
26,15,62	30,2,22	33,6,42	36,10,34
26,16,33	30,3,28	33,7,67	36,11,42
26,17,30	30,4,28	33,8,44	36,12,20
26,18,0	30,5,26	33,9,35	36,13,26
27,1,0	30,6,44	33,10,30	36,14,24
27,2,18	30,7,63	33,11,56	36,15,24
27,3,30	30,8,44	33,12,21	36,16,-1
27,4,27	30,9,28	33,13,34	36,17,26
27,5,19	30,10,36	33,14,34	36,18,27
27,6,24	30,11,29	33,15,58	37,1,12
27,7,29	30,12,42	33,16,45	37,2,22
27,8,21	30,13,48	33,17,40	37,3,28
27,9,44	30,14,110	33,18,46	37,4,27
27,10,35	30,15,-1	34,1,14	37,5,30
27,11,52	30,16,56	34,2,16	37,6,52
27,12,50	30,17,50	34,3,29	37,7,57
27,13,85	30,18,40	34,4,30	37,8,45
27,14,57	31,1,16	34,5,20	37,9,32
27,15,45	31,2,27	34,6,38	37,10,52
27,16,6	31,3,29	34,7,35	37,11,34
27,17,31	31,4,29	34,8,16	37,12,30
27,18,0	31,5,27	34,9,33	37,13,44
28,1,0	31,6,34	34,10,66	37,14,34
28,2,25	31,7,34	34,11,32	37,15,34
28,3,31	31,8,55	34,12,31	37,16,31
28,4,29	31,9,73	34,13,27	37,17,24
28,5,29	31,10,24	34,14,34	37,18,0
28,6,40	31,11,26	34,15,43	38,1,15
28,7,30	31,12,35	34,16,44	38,2,18
28,8,24	31,13,51	34,17,40	38,3,29
28,9,34			

RESISTIVITY LINE 1

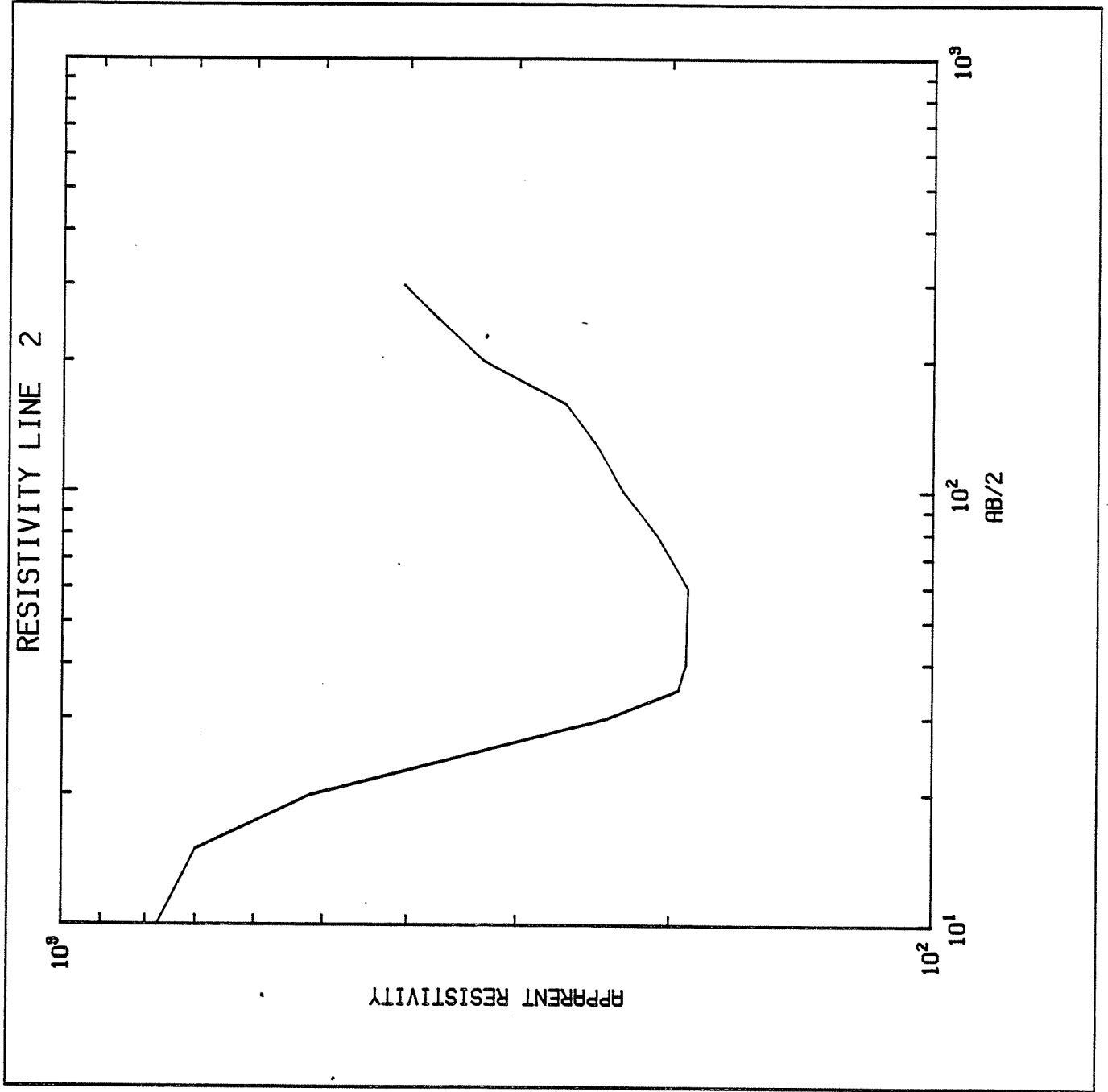


DATA

AB/2	ρ
10.224	
15.131	
20.90	
30.81	
40.113	
50.118	
60.113	
80.143	
100.178	
130.223	
170.302	
200.345	

Depth(ft)	Line #1	Corrected Resistivities(ohm-ft)
0-6		300
-24		60
-58		360
greater than 58		1270

100 1000 10000 100000 1000000 10000000 100000000 1000000000

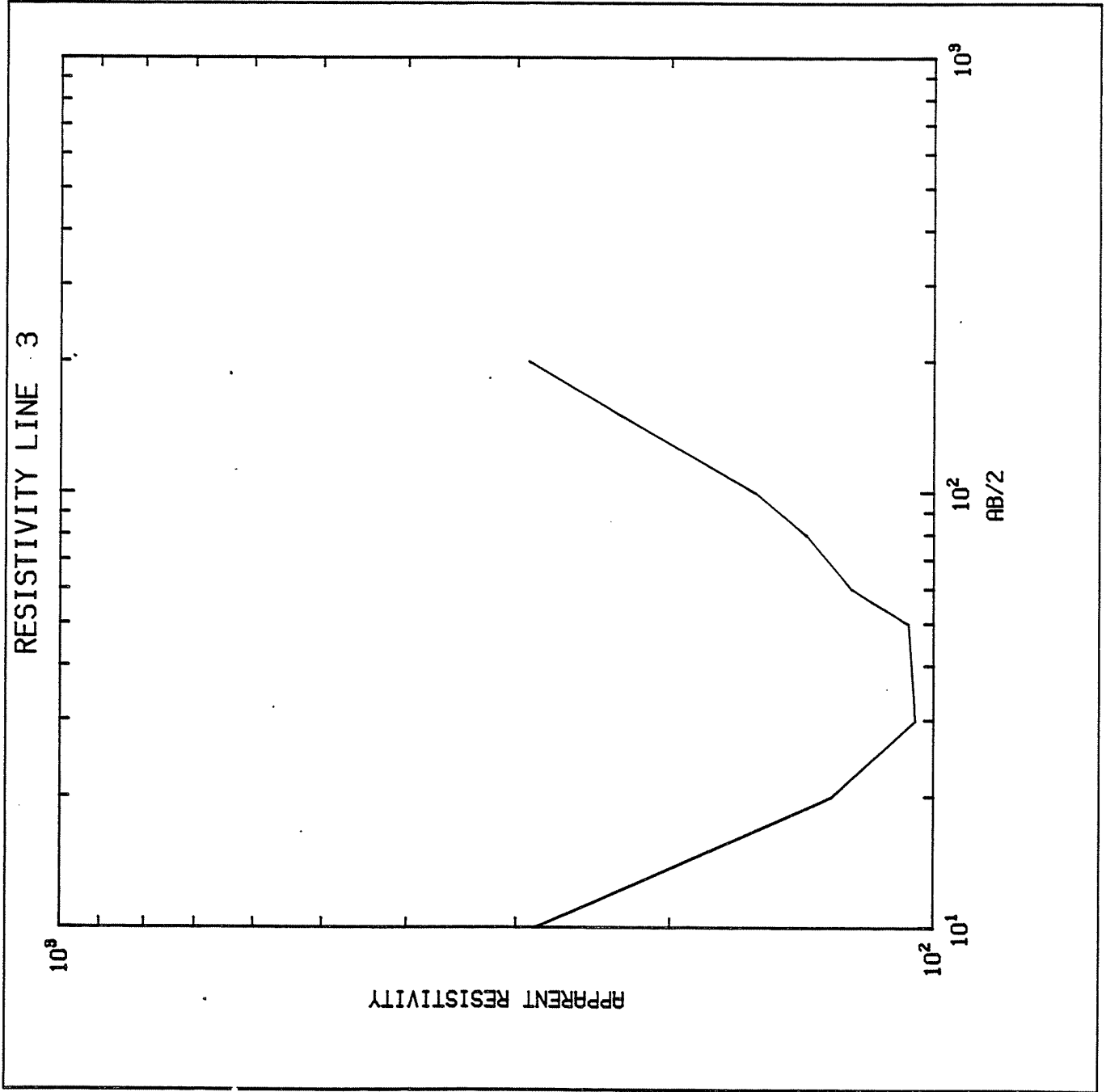


DATA

AB/2	ρ
10	777
15	701
20	518
30	238
35	196
40	192
60	191
80	208
100	227
130	245
160	265
200	328
250	370
300	406

Line #2	Corrected Resistivities(ohm-ft)
0-9	1060
-12	300
-29	70
-33	980
-102	330
greater than 102	720

RESISTIVITY LINE #3



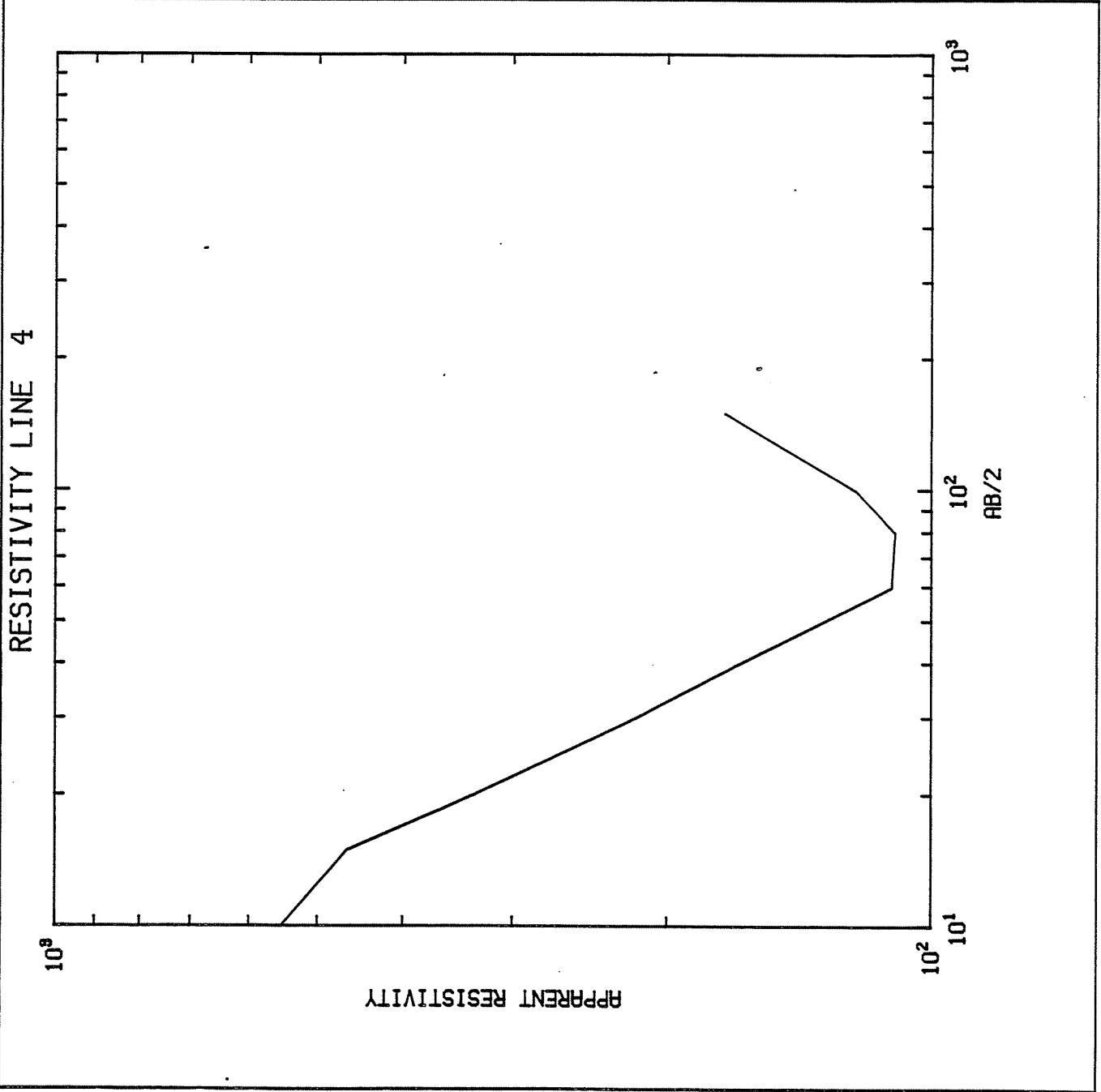
DATA

AB/2	ρ
10.286	
15.181	
20.131	
30.105	
50.107	
60.124	
80.140	
100.160	
150.228	
200.291	

Line #3

Depths(ft)	Corrected Resistivities(ohm-ft)
0-6	400
-8	130
-21	70
-78	150
greater than 78	1320

RESISTIVITY LINE 4



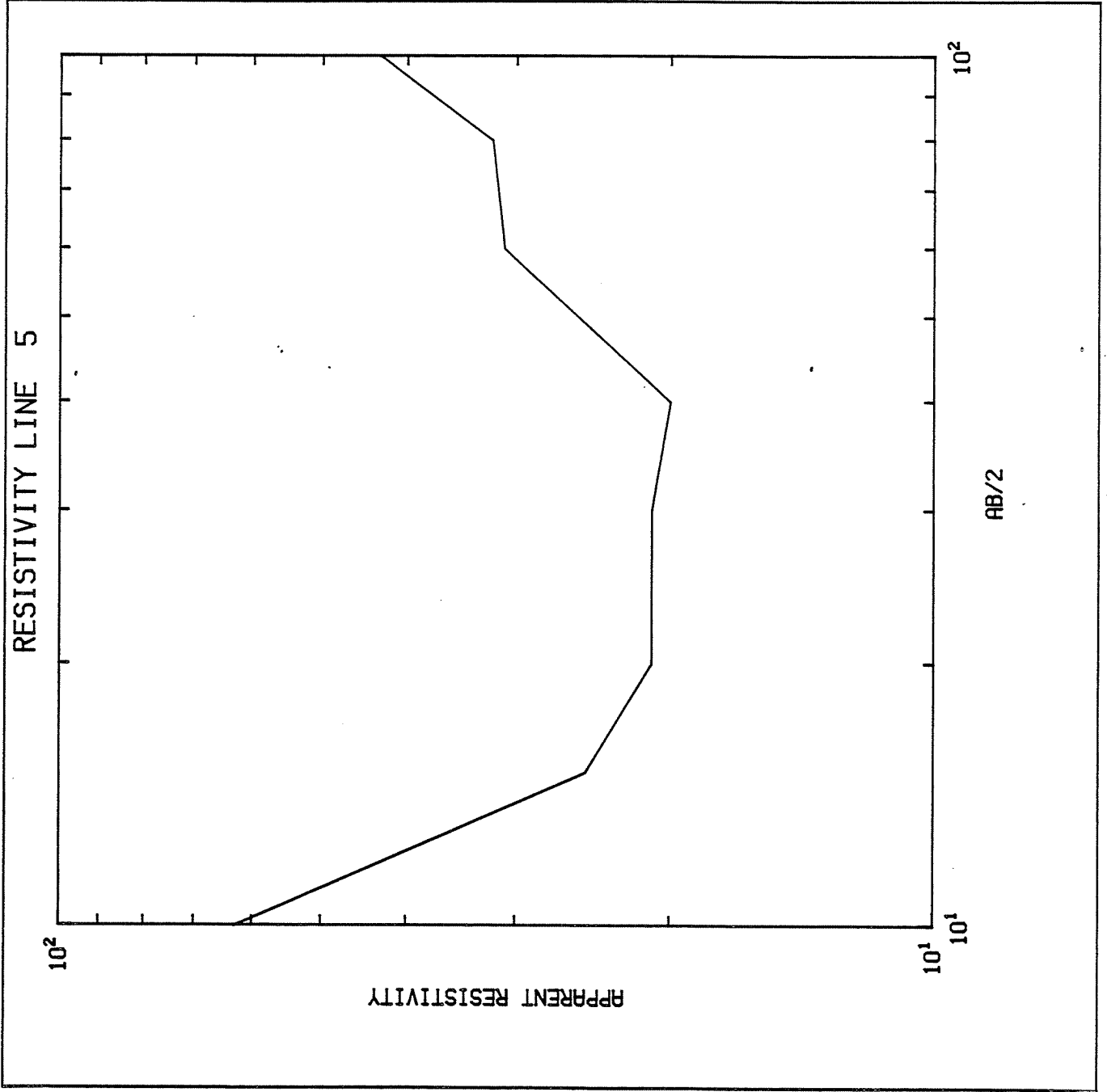
DATA

AB/2	ρ
10,552	
15,463	
20,334	
30,218	
40,166	
60,111	
80,110	
100,122	
150,172	

Line #4
 Depths(ft)

Depths(ft)	Corrected Resistivities(ohm-ft)
0-7	640
-14	330
-18	140
-54	70
-86	200
greater than 86	630

RESISTIVITY LINE 5



DATA

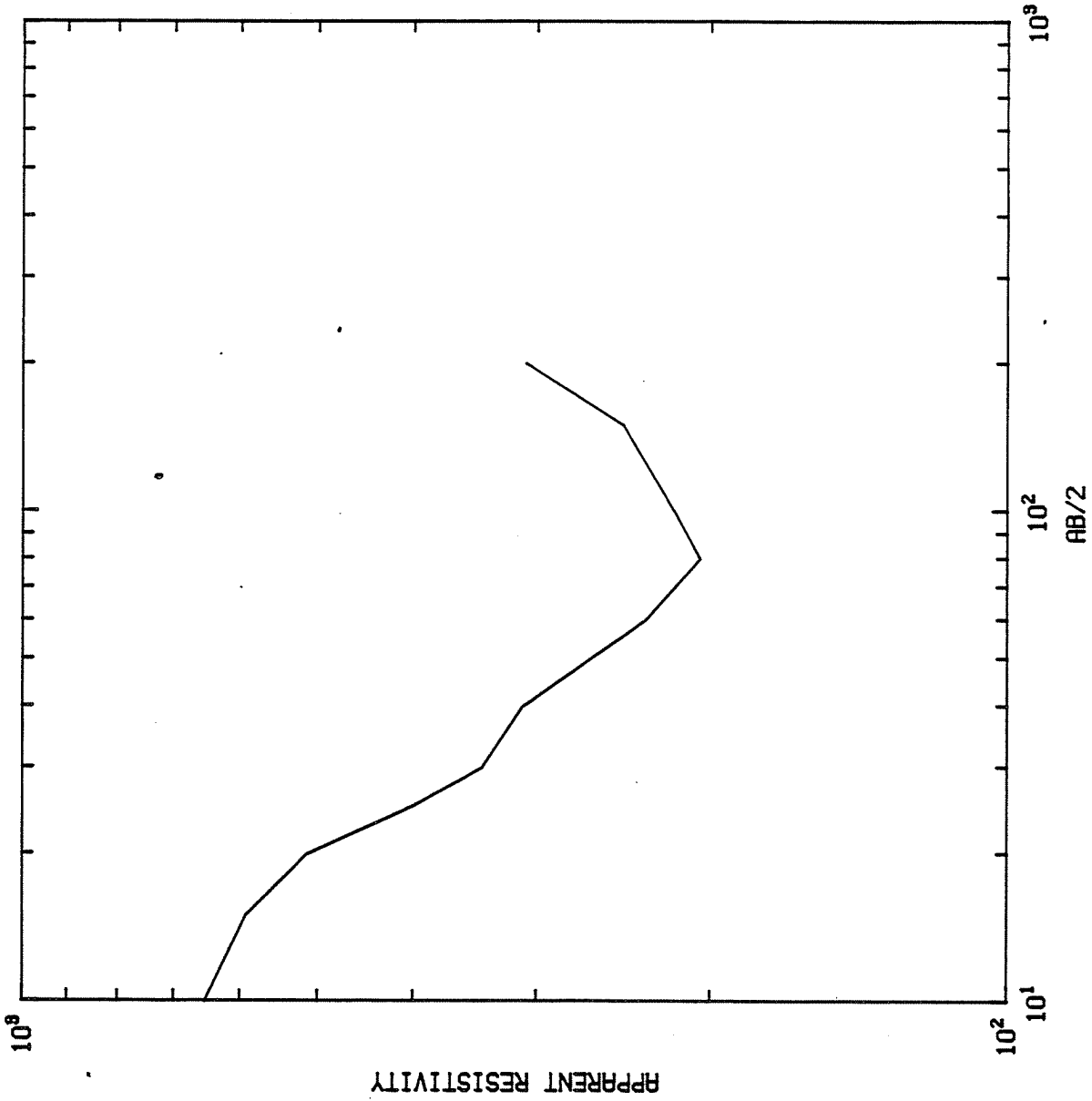
AB/2	ρ
10.63	
15.25	
20.21	
30.21	
40.20	
60.31	
80.32	
100.43	

Line #5
Depths(ft)

0-5	160
-26	20
greater than 26	130

Corrected Resistivities(ohm-ft)

RESISTIVITY LINE 6



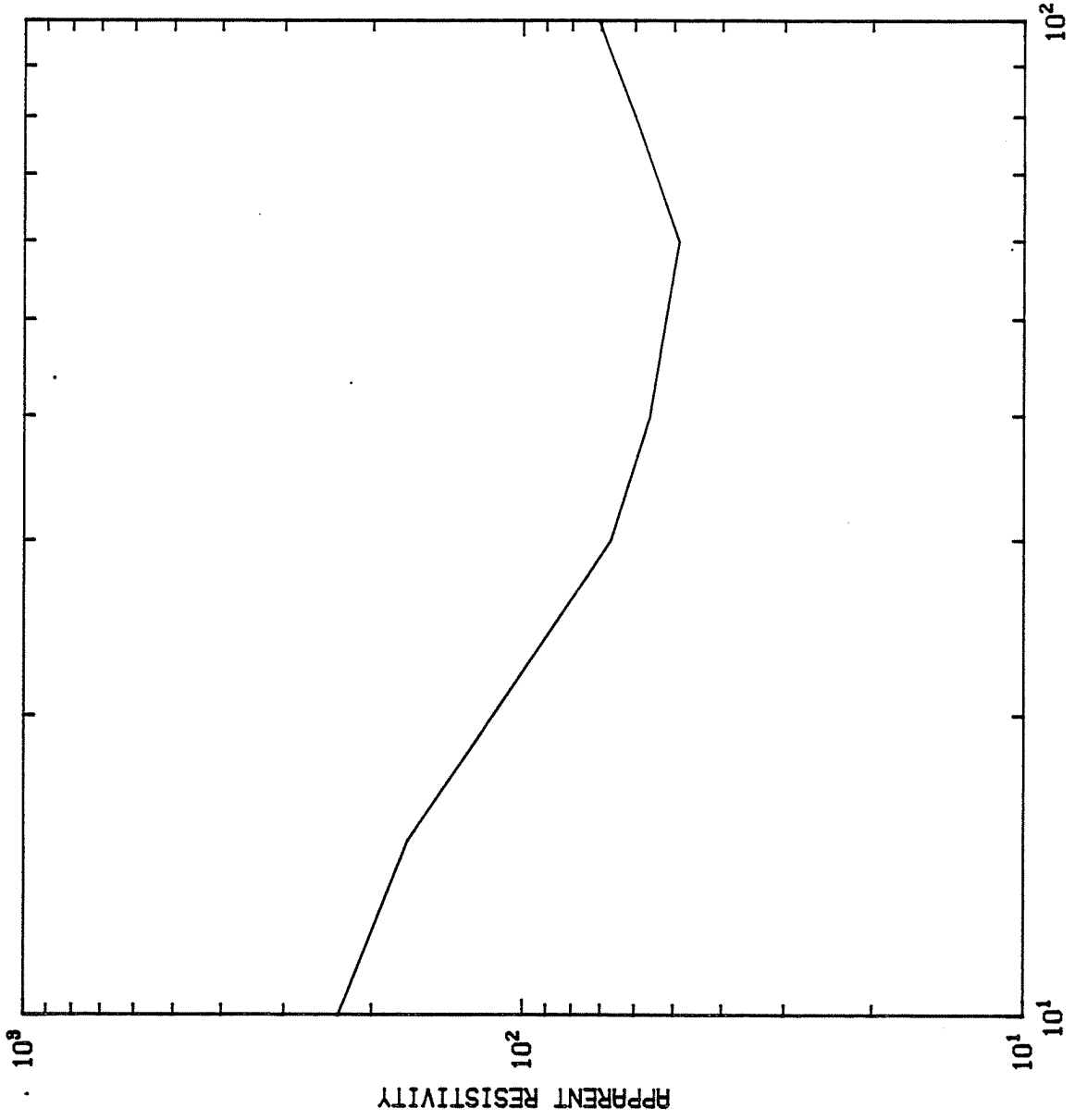
DATA

AB/2	ρ
10.652	
15.592	
20.513	
25.402	
30.341	
40.310	
60.233	
80.205	
100.218	
150.246	
200.308	

Line #6
Depths(ft)

Depths(ft)	Corrected Resistivities(ohm-ft)
0-10	710
-20	270
-78	170
-135	410
greater than 135	840

RESISTIVITY LINE 7

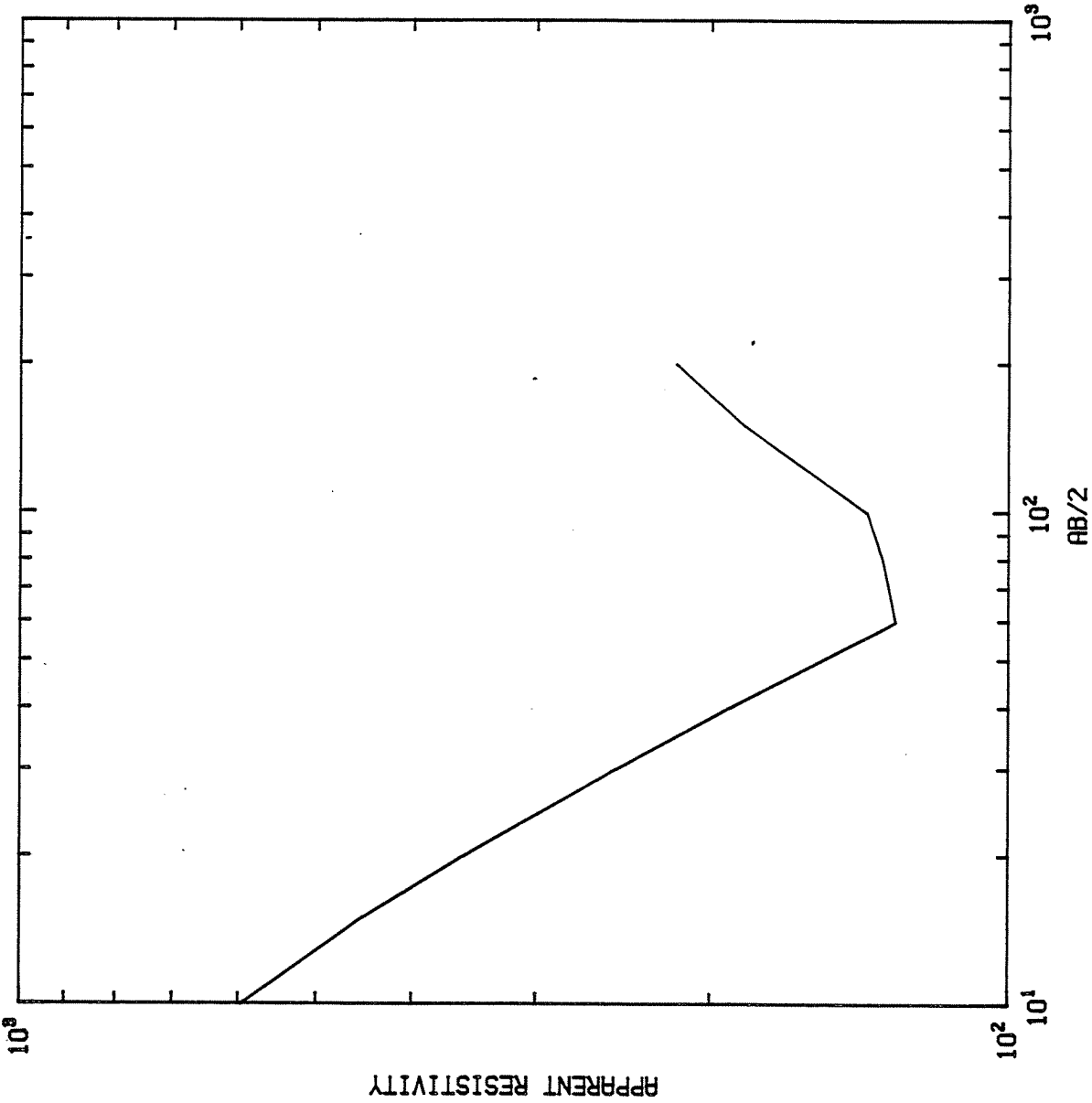


DATA

AB/2	ρ
10.234	
15.170	
20.115	
30.67	
40.56	
60.49	
80.60	
100.71	

Line #7	Corrected Resistivities(ohm-ft)
0-7	290
-10	160
-14	50
-26	20
-71	80
greater than 71	170

RESISTIVITY LINE 8



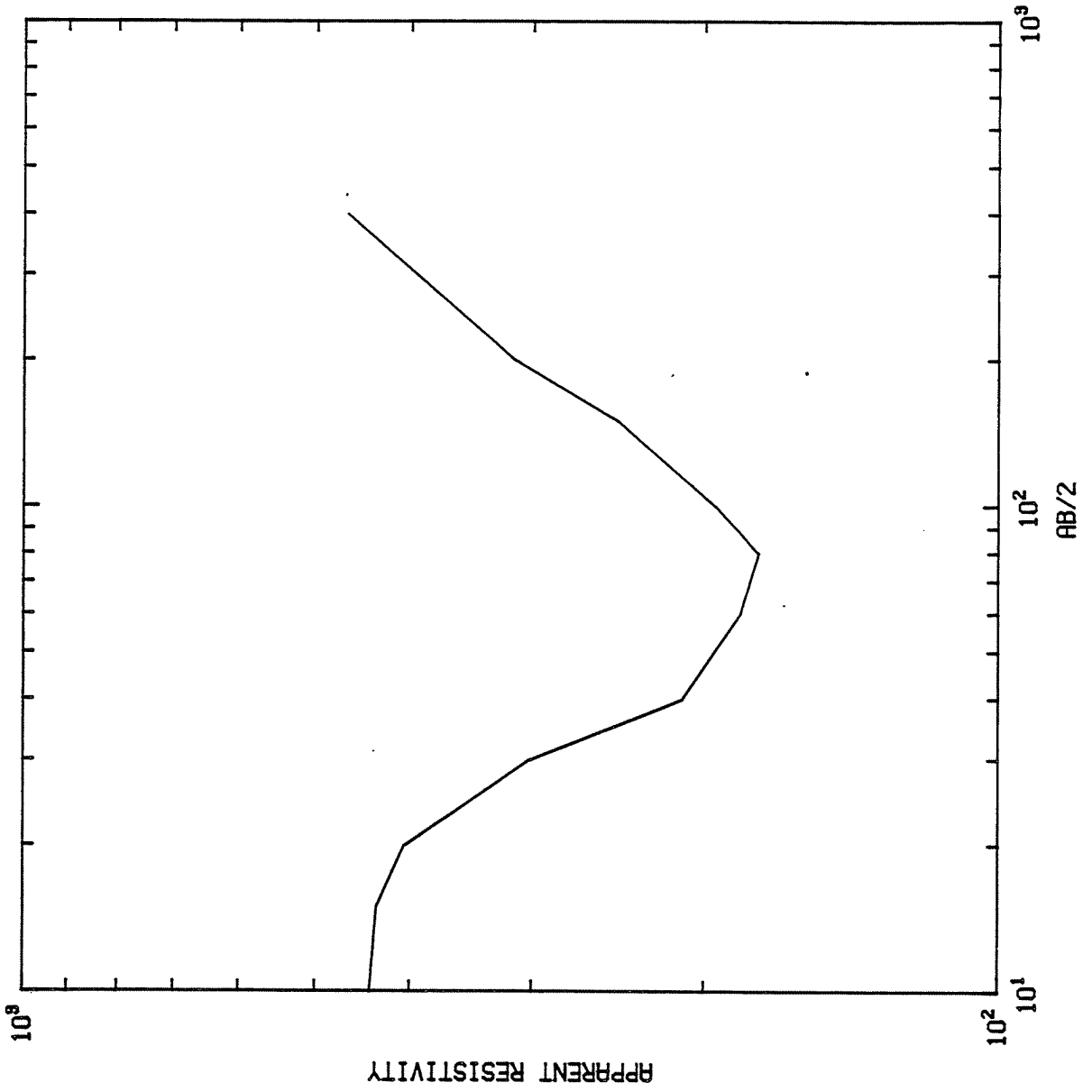
DATA

AB/2	ρ
10	597
15	450
20	356
30	250
40	192
60	130
80	134
100	139
150	185
200	217

Line #8	Corrected Resistivities (ohm-ft)
0-4	860
-10	380
-26	240
-45	40
greater than 45	360

RESISTIVITY LINE 9

RESISTIVITY LINE 9

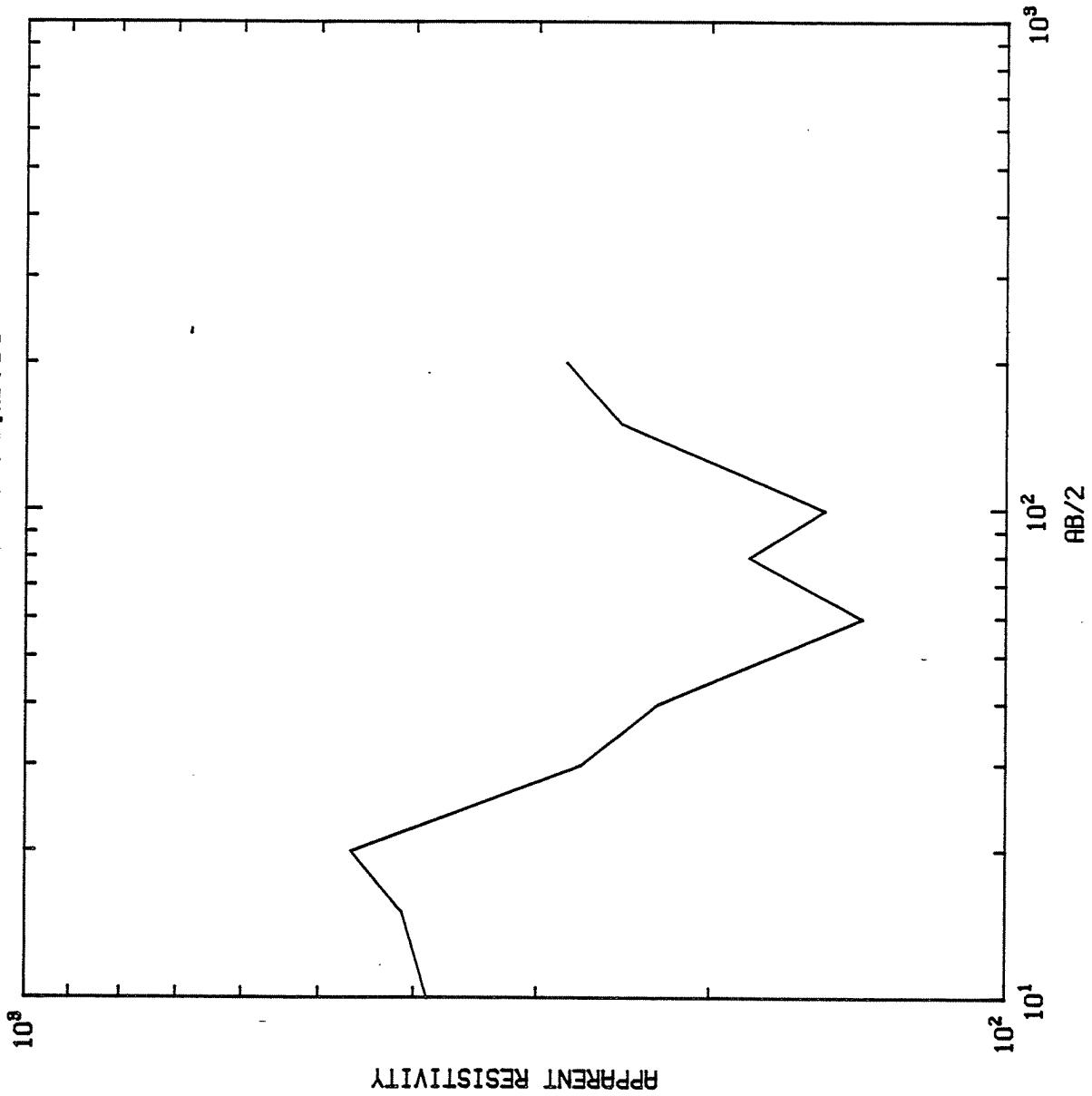


DATA

AB/2	ρ
10.440	
15.433	
20.406	
30.303	
40.211	
60.184	
80.176	
100.195	
150.246	
200.313	
400.465	

Line #9	Depths (ft)	Corrected Resistivities (ohm-ft)
	0-15	480
	-20	190
	-35	60
	-68	260
	greater than 68	760

RESISTIVITY LINE .10



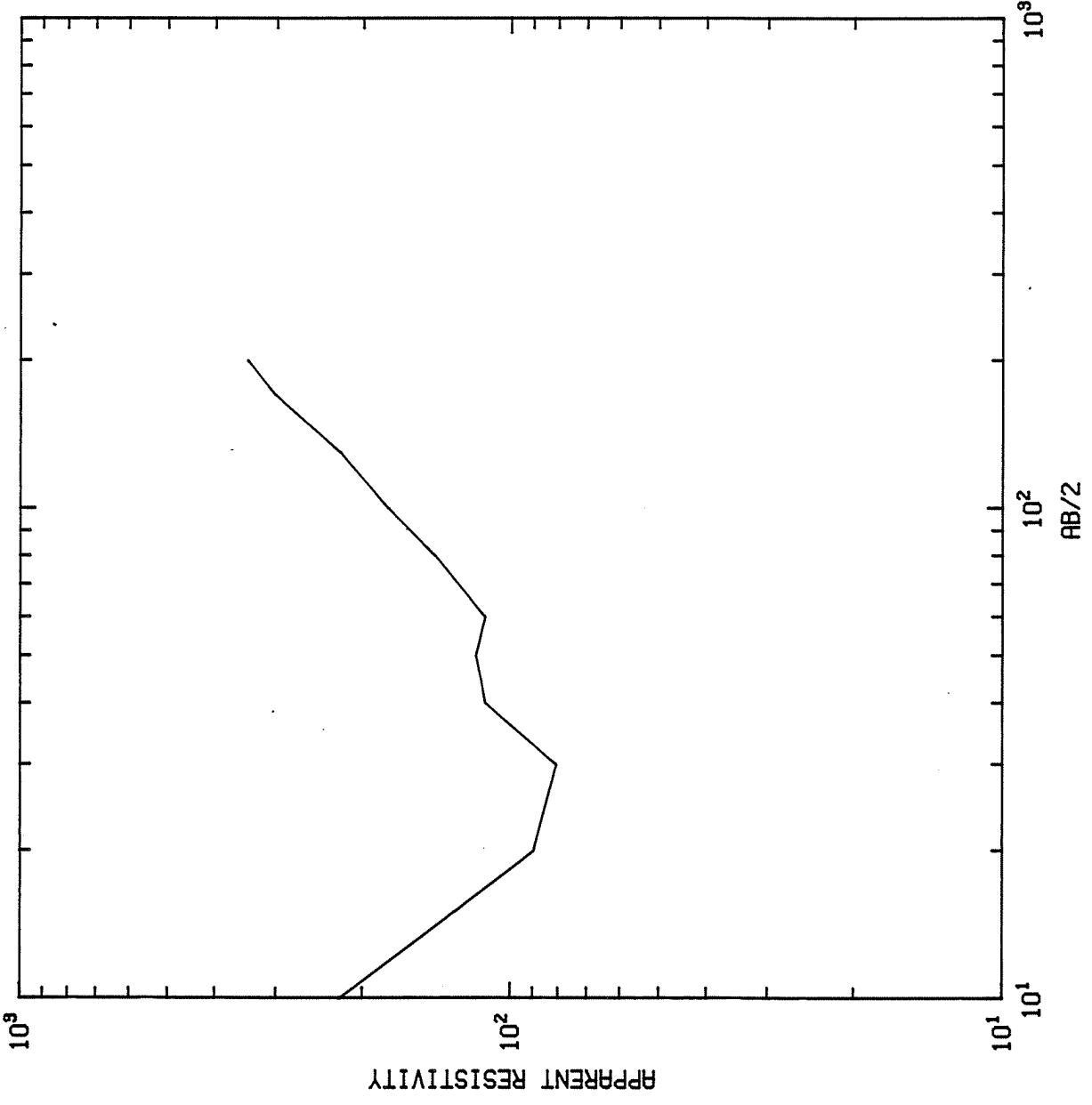
DATA

AB/2	ρ
10.388	
15.412	
20.465	
30.271	
40.226	
60.140	
80.183	
100.153	
150.247	
200.281	

Line #10
Not interpretable. Lateral inhomogeneities
are too great.

RESISTIVITY LINE 1

RESISTIVITY LINE 1



DATA

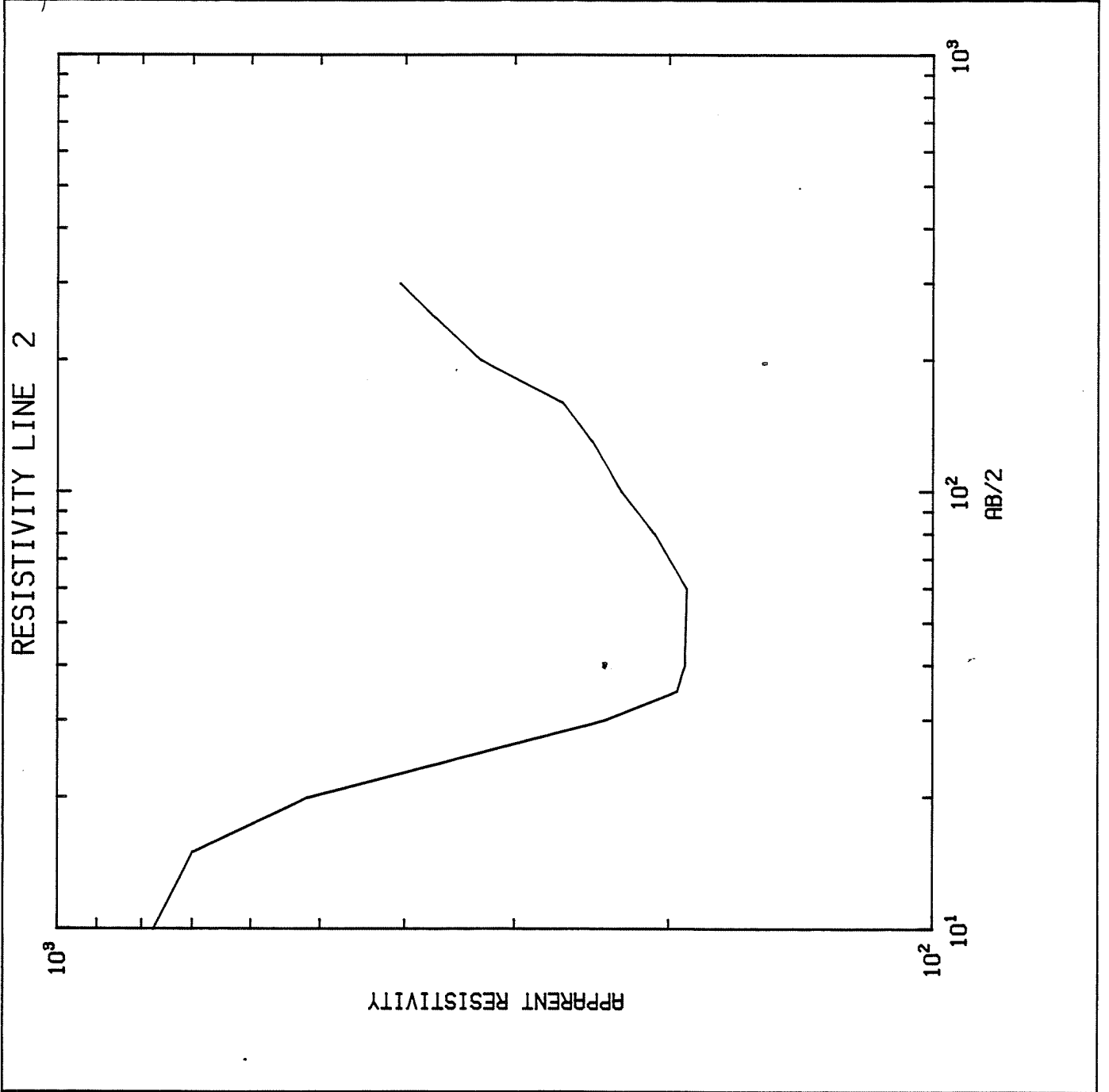
AB/2	ρ
10.224	
15.131	
20.90	
30.81	
40.113	
50.118	
60.113	
80.143	
100.178	
130.223	
170.302	
200.345	

Line #1

Depth(ft)

Depth(ft)	Corrected Resistivities(ohm-ft)
0-6	300
-24	60
-58	360
greater than 58	1270

RESISTIVITY LINE 2

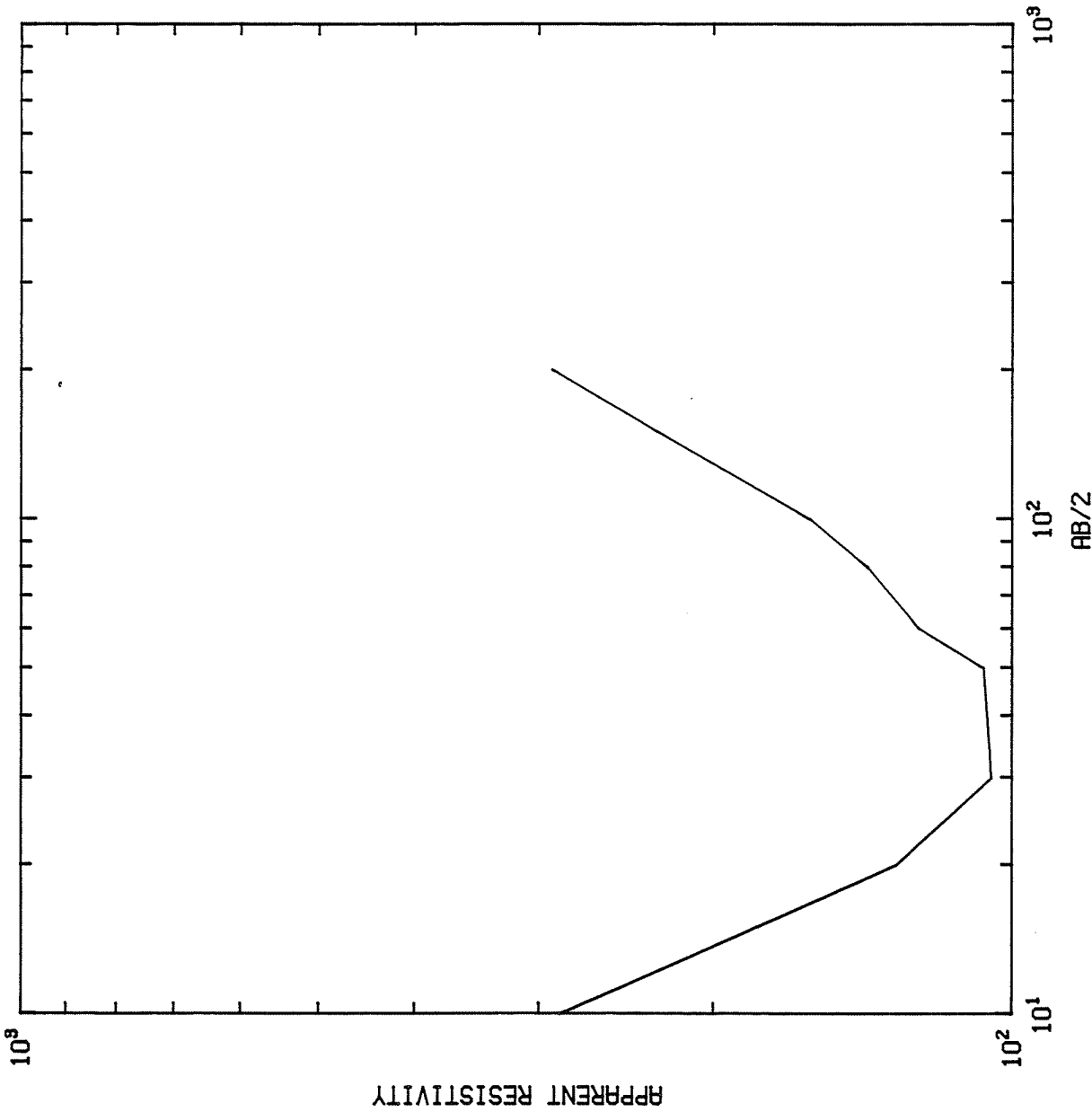


DATA

AB/2	ρ
10.777	
15.701	
20.518	
30.238	
35.196	
40.192	
60.191	
80.208	
100.227	
130.245	
160.265	
200.328	
250.370	
300.406	

Line #2	Corrected Resistivities (ohm-ft)
0-9	1060
-12	300
-29	70
-33	980
-102	330
greater than 102	720

RESISTIVITY LINE 3



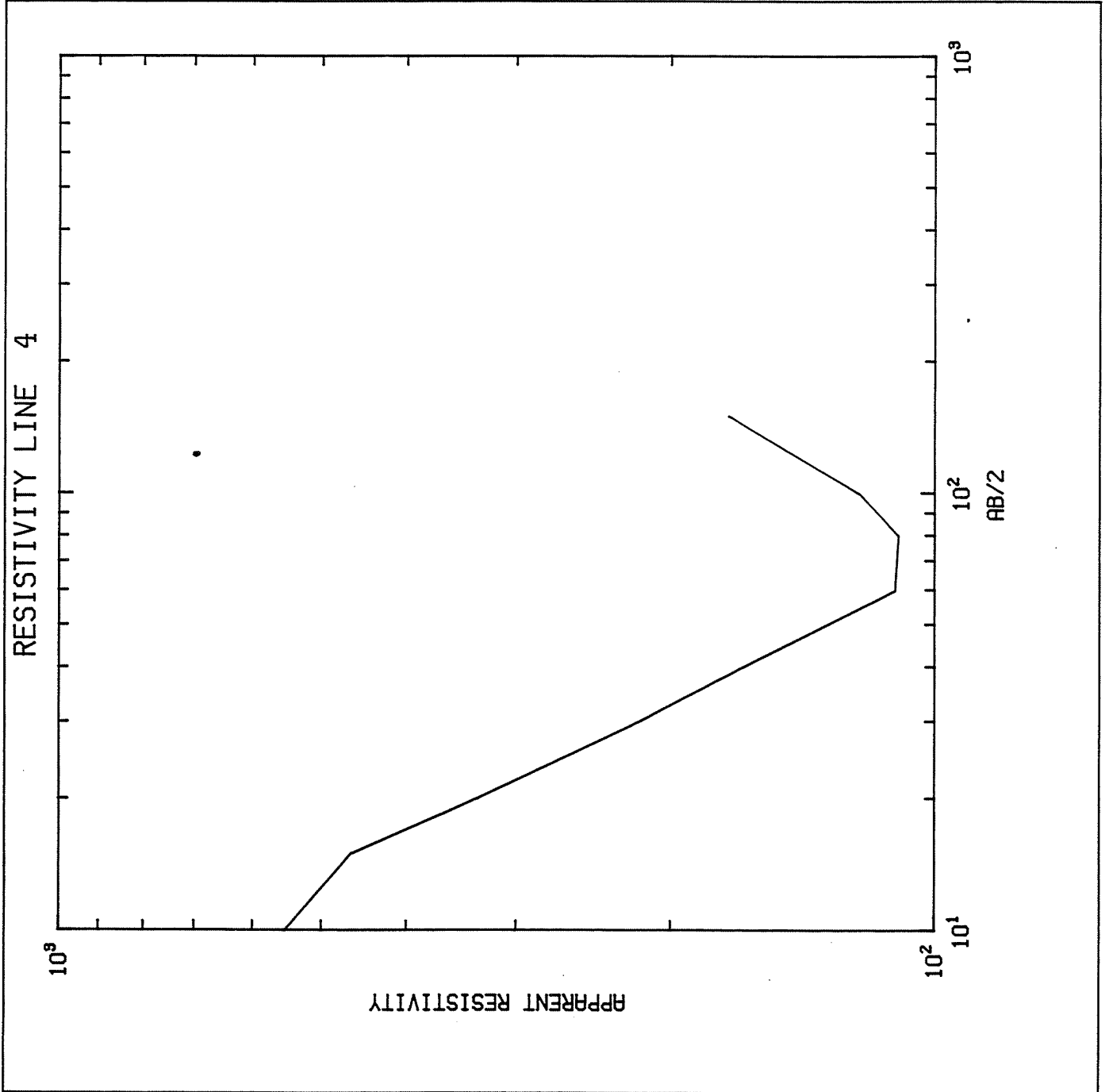
DATA

AB/2	ρ
10	286
15	181
20	131
30	105
50	107
60	124
80	140
100	160
150	228
200	291

Line #3

Depths(ft)	Corrected Resistivities(ohm-f
0-6	400
-8	130
-21	70
-78	150
greater than 78	1320

RESISTIVITY LINE 4

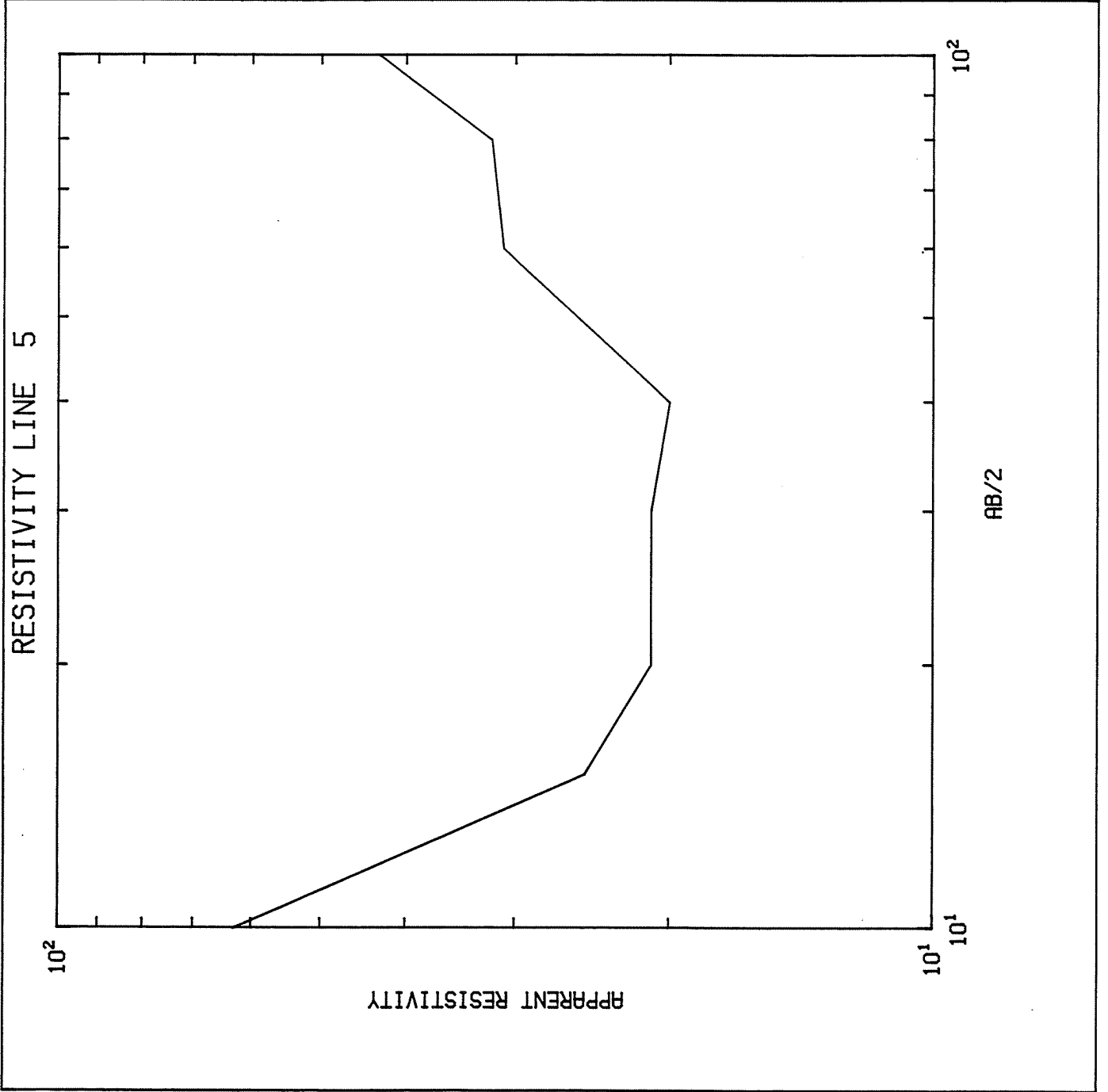


DATA

AB/2	ρ
10.552	
15.463	
20.334	
30.218	
40.166	
60.111	
80.110	
100.122	
150.172	

Line #4	Corrected Resistivities (ohm-ft)
0-7	640
-14	330
-18	140
-54	70
-86	200
greater than 86	630

RESISTIVITY LINE 5



DATA

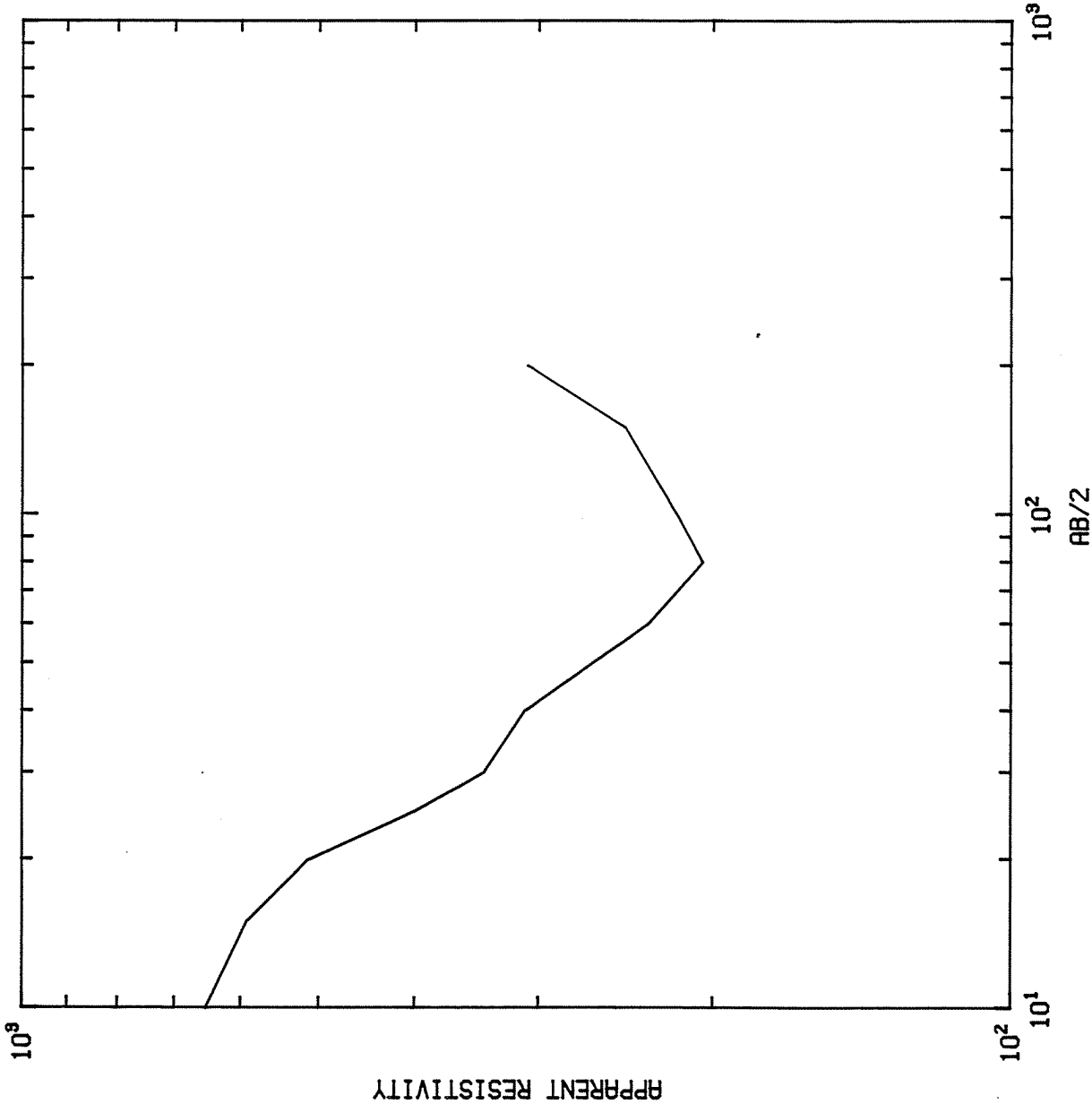
AB/2	ρ
10.63	
15.25	
20.21	
30.21	
40.20	
60.31	
80.32	
100.43	

Line #5
Depths(ft)

Corrected Resistivities(ohm-ft)

0-5	160
-26	20
greater than 26	130

RESISTIVITY LINE 6



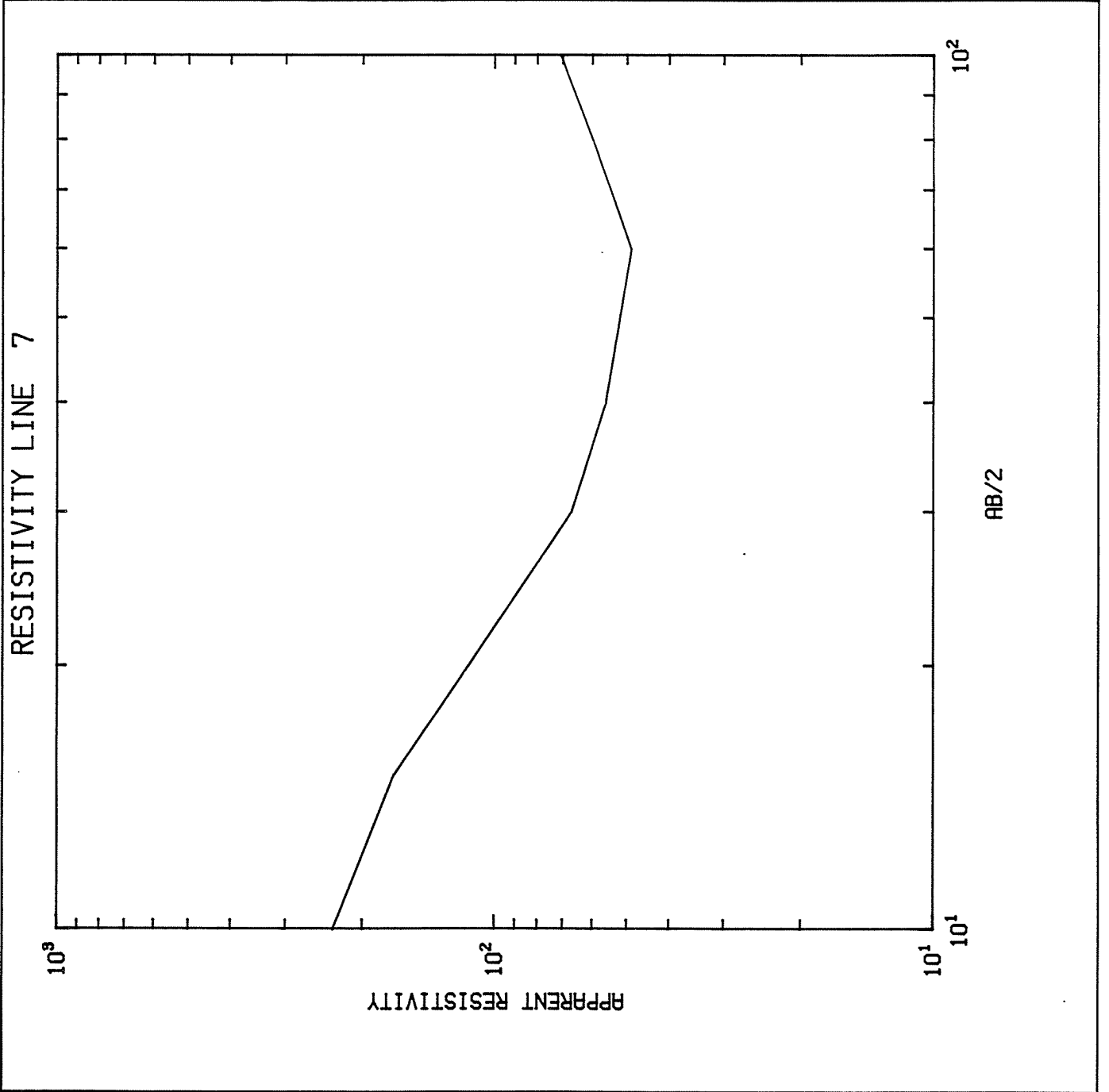
DATA

AB/2	ρ
10.652	
15.592	
20.513	
25.402	
30.341	
40.310	
60.233	
80.205	
100.218	
150.246	
200.308	

Line #6
 Depths(ft)

Line #6	Corrected Resistivities(ohm-ft)
0-10	710
-20	270
-78	170
-135	410
greater than 135	840

RESISTIVITY LINE 7



DATA

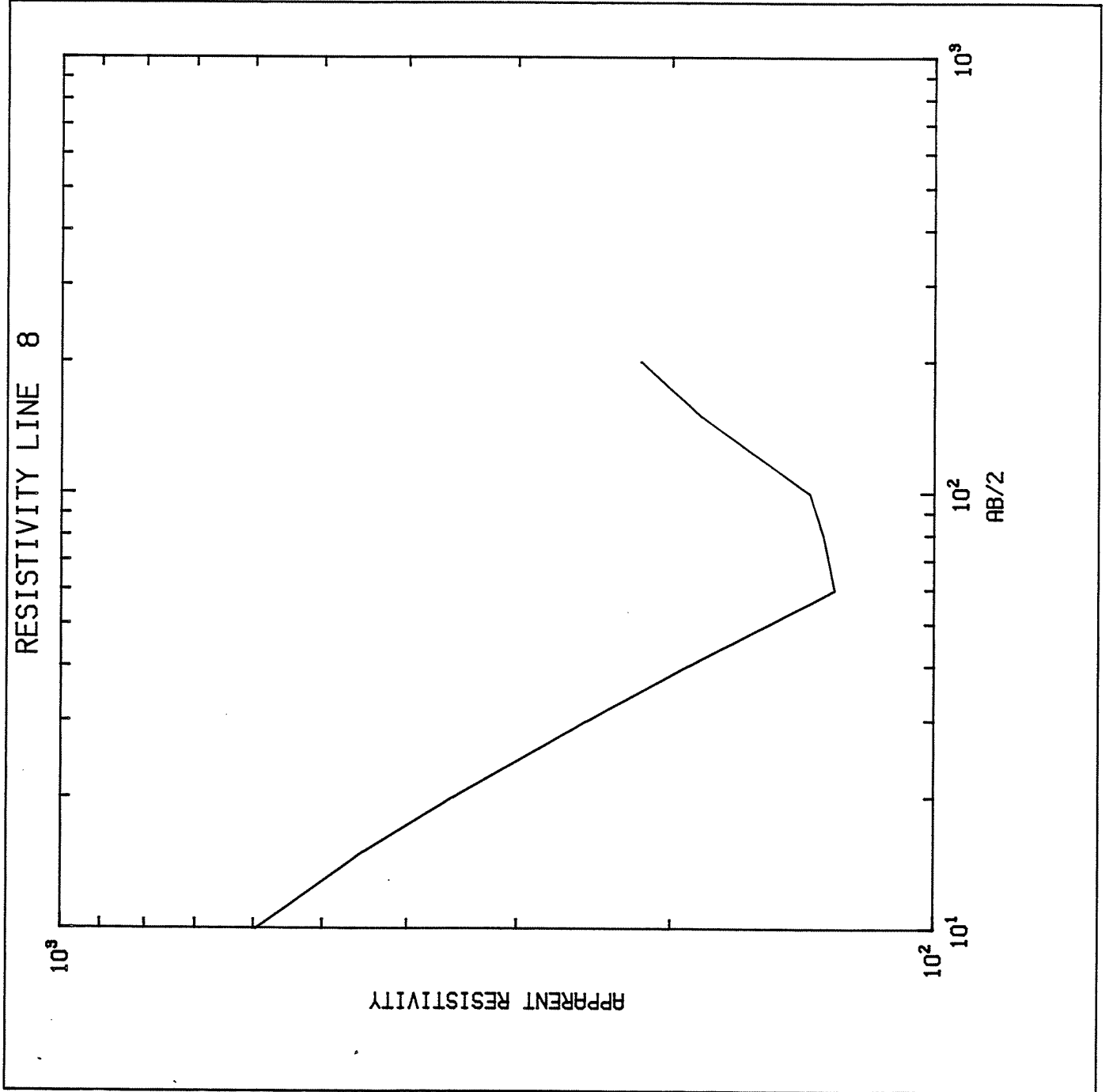
AB/2	ρ
10.234	
15.170	
20.115	
30.67	
40.56	
60.49	
80.60	
100.71	

Line #7
 Depths(ft)

Corrected Resistivities(ohm-ft)

0-7	290
-10	160
-14	50
-26	20
-71	80
greater than 71	170

RESISTIVITY LINE 8

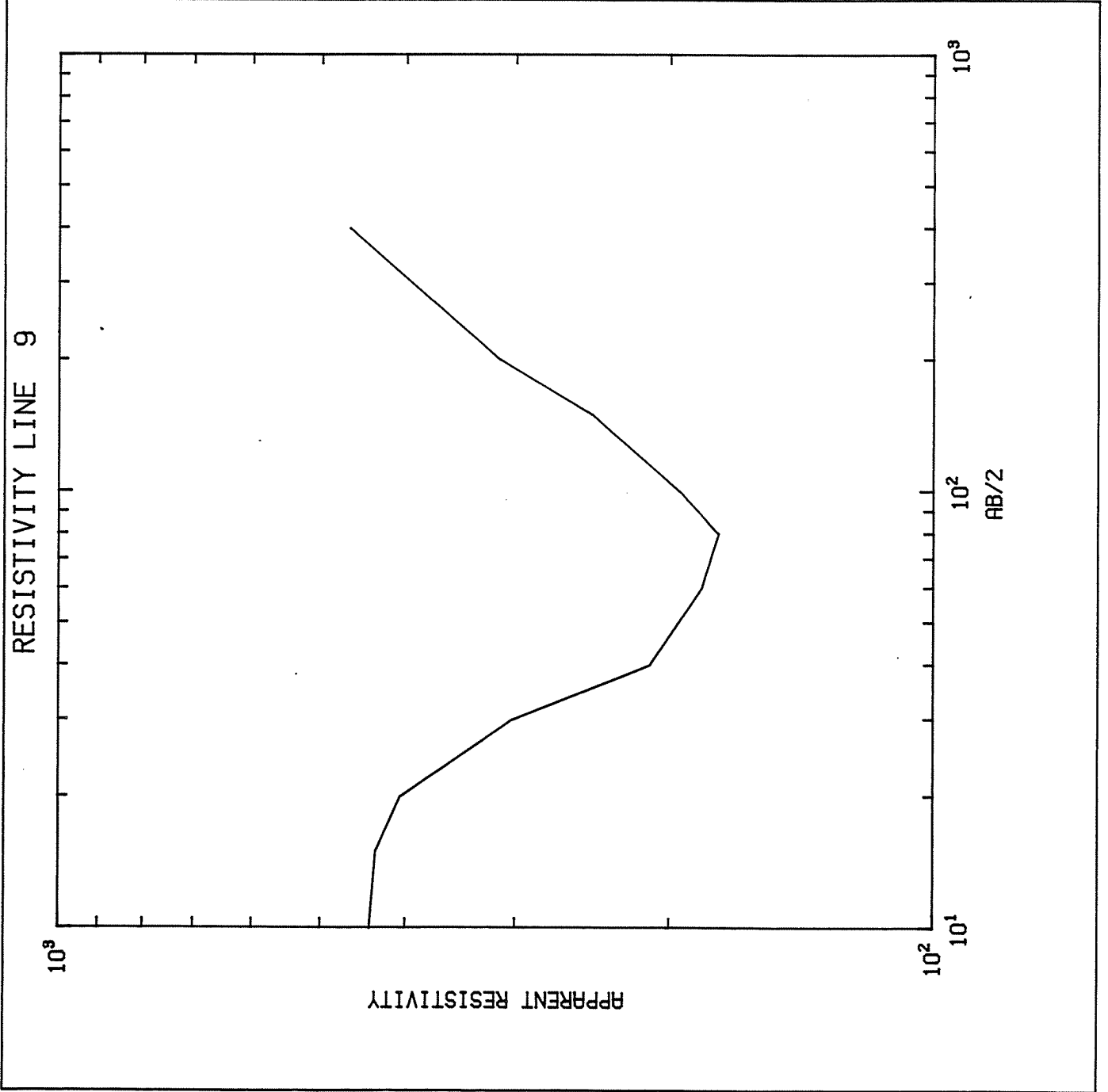


DATA

AB/2	ρ
10	597
15	450
20	356
30	250
40	192
50	130
80	134
100	139
150	185
200	217

Line #8	Corrected Resistivities (ohm-ft)
0-4	860
-10	380
-26	240
-45	40
greater than 45	360

RESISTIVITY LINE 9

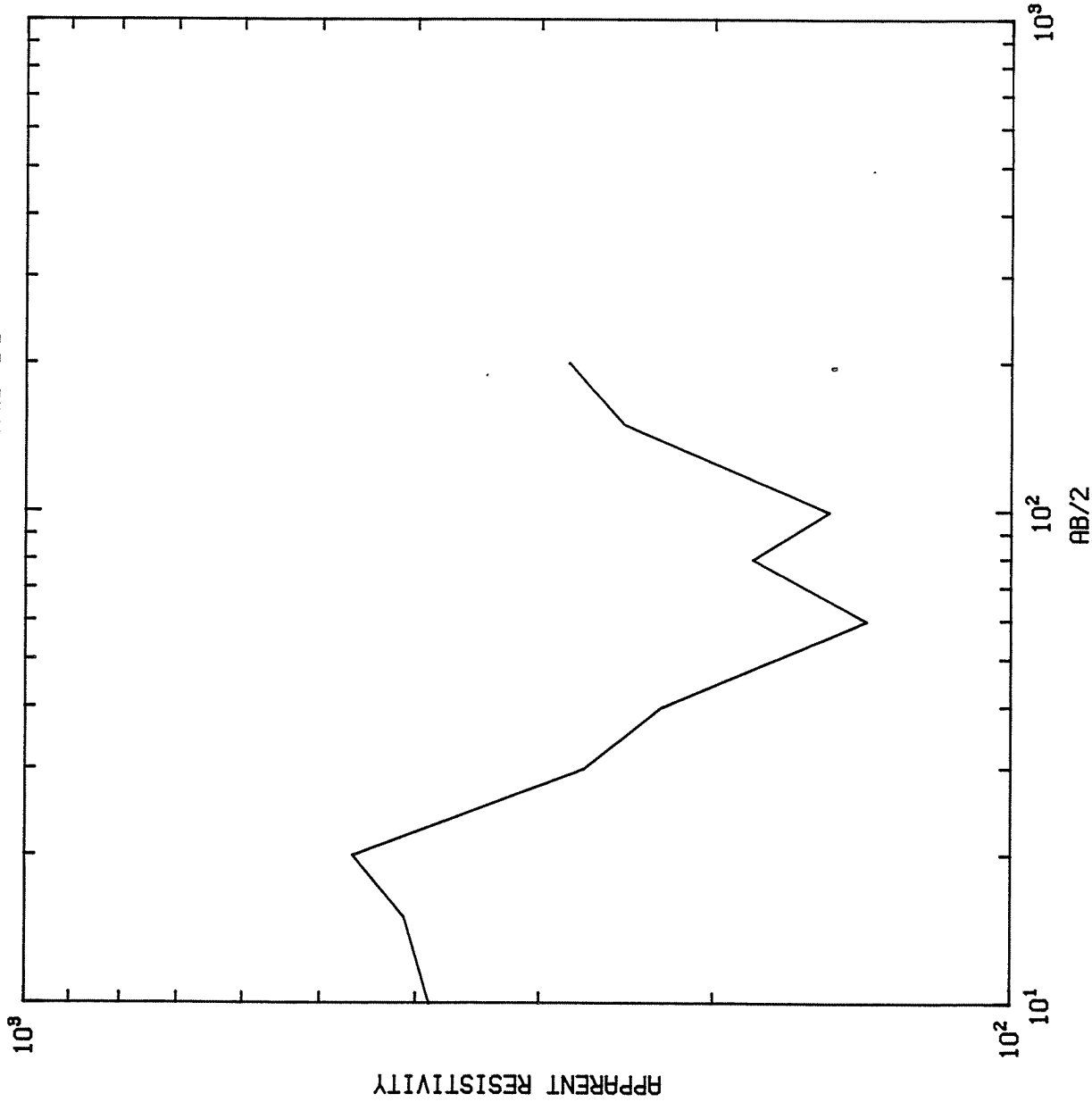


DATA

AB/2	ρ
10.440	
15.433	
20.406	
30.303	
40.211	
50.184	
80.176	
100.195	
150.246	
200.313	
400.465	

Depths(ft)	Line #9	Corrected Resistivities(ohm-ft)
0-15		480
-20		190
-35		60
-68		260
greater than 68		760

RESISTIVITY LINE 10



DATA

AB/2	ρ
10	388
15	412
20	465
30	271
40	226
60	140
80	183
100	153
150	247
200	281

Line #10
Not interpretable. Lateral inhomogeneities
are too great.

APPENDIX C
WELL AND BORING LOGS



TEST BORING LOG

REPORT OF BORING NUMBER MW-1
 SHEET 1 OF 2
 DATE _____ FILE _____

PROJECT LOCATION Cherry Farm

SAMPLER

GROUNDWATER READINGS

CLIENT: Niagara Mohawk

TYPE: Split Barrel
HAMMER
FALL

DATE	DEPTH		

BORING CO. Empire Soils Investigations

BORING LOCATION MW-1

FOREMAN Joe Genovese

GROUND ELEV. _____

OBG ENGINEER Deborah Wright

DATE STARTED 8/2/85 DATE ENDED 8/5/85

DEPTH	"N" Value	SAMPLE				SAMPLE DESCRIPTION	STRA. CHG. GEN. DESC.	EQUIPMENT INSTALLED	FIELD TESTING	RISK
		NO.	PEN./ REC.	DEPTH	BLOWS / 6"					
		1	2'/2'	0-2'	9-11- 12-14	Red brown, dry, SILT, little CLAY			HNU 0	
		2	2'/2'	2'-4'	12-14- 16-16	(piece of slag at 3.8') 4.0'			HNU 0	
5		3	2'/1'	4'-6'	6-7-9- 10	Brown, dry to moist, CLAY, some SILT			HNU 0	
		4	2'/1.5'	6'-8'	9-9-10- 9	(silt lens at 7') 7.0'			HNU .4	
		5	2'/1'	8-10'	2-2-2- 4	Brown, moist, CLAY & SILT, trace GRAVEL, some lenses of SAND & SILT			HNU 3	
10		6	2'/.8'	10-12'	3-4-5- 6	Black, wet, fine-med. SAND, little SILT, little CLAY (odor) 11.0'			HNU .8	
		7	2'/2'	12-14'	3-2-1- 2	Red brown, moist, SILT & CLAY 12.0'			HNU 0	
15		8	2'/2'	14-16'	2-3-3- 3	Gray, wet, fine SAND. Some SILT. (CLAY layer at 15'-15.3') (wet layer at 16-16.5') 17.0'			HNU 0	
		9	2'/2'	16-18'	1-2-2- 2	Gray, wet, SILT, some CLAY, some fine SAND (varved)			HNU 0	
20		10	2'/2'	18-10'	WR-WH 21				HNU 0	
		11	2'/2'	20-22'	WH-2-1- 1				HNU 0	
		12	2'/2'	22-24'	1-2-2- 6				HNU 0	
25		13	2'/2'	24-26'	1-1-1- 1				HNU 0	
						(running SAND)				
30		14	2'/2'	29-31	WR/1'- 3-4	Gray, wet, CLAY, some SILT 30.5'			HNU 0	
						Gray, wet, fine-med. SAND (sorted) 31.0'				
						34.0'				
35		15	2'/2'	34-36'	WR/1'- 3-3	Gray, wet, fine-med. SAND & SILT, some CLAY (in 4" layers)			HNU 0	

REMARKS:



TEST BORING LOG

REPORT OF BORING NUMBER MW-1
 SHEET 2 OF 2
 DATE _____ FILE _____

PROJECT LOCATION Cherry Farm

SAMPLER _____

GROUNDWATER READINGS

CLIENT: Niagara Mohawk

TYPE: HAMMER FALL

DATE	DEPTH

BORING CO. Empire Soils Investigations

BORING LOCATION MW-1

FOREMAN Joe Genovese

GROUND ELEV. _____

OBG ENGINEER Deborah Wright

DATE STARTED 8/2/85 DATE ENDED 8/5/85

DEPTH	"N" Value	SAMPLE				SAMPLE DESCRIPTION	STRA. CHG. GEN. DESC.	EQUIPMENT INSTALLED	FIELD TESTING	R.M.K.S.
		NO.	PEN./REC.	DEPTH	BLOWS / 6"					
35										
		16	2 1/2'	38-40'	4-4	38.5' Gray, wet, f-c SAND, little f GRAVEL (hydrogen sulfide odor) 40.0'			HNU	0
40						Gray, wet f-c GRAVEL (hydrogen sulfide odor) (Boulder at 42.5')				
		17	2 1/2'	44-46'	9-3-2- 2	44.0' Gray, wet, f-c GRAVEL, little f-c SAND, little SILT			HNU	0
		18	.5'/.3'	47-47.3	100/.2'	47.3' BEDROCK, Shale and Gypsum 47.5' BOTTOM OF BORING @47.5'				
50										

REMARKS:

TEST BORING LOG

REPORT OF BORING NUMBER MW-2
 SHEET 1 OF 1
 DATE _____ FILE _____

PROJECT LOCATION Cherry Farm

SAMPLER

GROUNDWATER READINGS

CLIENT: Niagara Mohawk

TYPE: _____
 HAMMER _____
 FALL _____

DATE	DEPTH		

BORING CO. Empire Soils

BORING LOCATION MW-2

FOREMAN Joe Genovese

GROUND ELEV. _____

OBG ENGINEER Deborah Wright

DATE STARTED 8-6-85 DATE ENDED 8-6-85

DEPTH	"N" Value	SAMPLE				SAMPLE DESCRIPTION	STRA. CHG. GEN. DESC.	EQUIPMENT INSTALLED	FIELD TESTING	R M K S
		NO.	PEN./ REC.	DEPTH	BLOWS / 6"					
		1	2'/1.5'	0-2	4-7-7-	Brown, dry CLAY cap 0.5'				
					12	Black/Dk Brown, dry f/m SAND & SILT cinders			HNU	0.2
		2	2'/.9'	2-4'	7-11-				HNU	0
					15-12	Tan, dry, f/m SAND 3.0'				
5		3	2'/1'	4-6'	3-4-4-	Black, moist f/m SAND, little SILT trace fine GRAVEL 3.2'			HNU	0
					4					
		4	2'/2'	6-8	2-2-2-	Black, moist, f/c SAND, little SILT, little f/m GRAVEL (2" m/c SAND-LENSE @ 7.0')			HNU	0
					2				HNU	0
		5	2'/.5'	8-10'	5-4-3-	Piece of wood @ 9.0'			HNU	0
10					2	Piece of wood @ 10.0'				
		6	2'/.2'	10-12	5-5-20-				HNU	0
					24					
		7	2'/.8'	12-14'	14-4				HNU	0
					3-3	Black, wet, f/m SAND. 13.0'				
15		8	2'/2'	14-16	1-1-1-				HNU	0
					1					
		9	2'/2'	16-18	4-5-7-	Black, moist, SILT, tr CLAY, roots 16.0'			HNU	0
					9	Gray, mst, SILT, some CLAY, roots 17.0'				
		10	2'/2'	18-20	1-3-1-				HNU	0
20					1	Gray, wet, fine/medium SAND. Some silty fine CLAYEY layers. 15.5'				
		11	2'/2'	20-22	1-1-1-				HNU	0
					2					
		12	2'/2'	22-24	1-2-1-				HNU	0
					2					
25		13	2'/	24-26	WR-1-2	Runny fine SAND 24-26'			HNU	0
					3					
		14	2'/	26-28	2-3-4-	Stiff fine SAND, little SILT 26-28'				
					6					
30						BOB @ 28'				

REMARKS:

TEST BORING LOG

REPORT OF BORING NUMBER MW-3
SHEET 1 OF 1
DATE _____ FILE _____

PROJECT LOCATION Cherry Farm

SAMPLER

GROUNDWATER READINGS

CLIENT: Niagara Mohawk

TYPE: HAMMER
FALL

DATE	DEPTH		

BORING CO. Empire Soils

BORING LOCATION MW-3

FOREMAN Joe Genovese

GROUND ELEV. _____

OBG ENGINEER Deborah Wright

DATE STARTED 8-7-85 DATE ENDED 8-7-85

DEPTH	"N". Value	SAMPLE				SAMPLE DESCRIPTION	STR. CHG. GEN. DESC.	EQUIPMENT INSTALLED	FIELD TESTING	R.M.K.
		NO.	PEN./ REC.	DEPTH	BLOWS / 6"					
		1	2'/.3'	0-2'	10-5	Brown, dry CLAY cap 0.5'			HNU	0
					5-6	Brown, dry, SILT, some f/m SAND 2.0'			HNU	0
		2	2'/1.5'	2-4	1-1-3-11	Black, dry, f/c SAND, some f/m GRAVEL SILT, CINDERS 3.5'			HNU	0
5		3	2'/2'	4-6	7-7-3-2	Brown/Black, dry f/c SAND 4.0'			HNU	0
		4	2'/.5'	6-8	5-7-14-9	Brown & Black, f/c SAND, some SILT some f/m GRAVEL, cinders Iron Oxide @ 7.0' Silty @ 8-8.5' 8.5'			HNU	0
10					12-28-30-12	Brown/Orange, moist, f/m SAND 9.5'			HNU	2
		6	2'/1'	10-12	4-3-8-16	Black, moist, f/m SAND, some SILT, cinders. Large piece of slag @ 12' 12.0'			HNU	0.2
		7	.9'/.9'	12-12.9	32-100/.4	Black, wet, f/m SAND, some SILT, pieces of brick & slag 12.4'			HNU	0
15						Black, wet f/c GRAVEL, lt. f/c SAND, odor 12.9'			HNU	0
		8	2'/1'	16-18	5-3-2-1	Large COBBLES, BOULDER or pieces of slag (no sample) 13.0'				
						Black, wet, SILT, little f SAND 15.5'				
		9	2'/1.5'	18-20	1-2-2-5	Gray, wet, f SAND & SILT, organics 16.5'				
20						Gray, wet, f/m SAND, some SILT, organics 18.0'			HNU	0
		11	2'/2'	22-24	1-1-1-2				HNU	0
									HNU	0
		12	2'/2'	24-26	2/2'				HNU	0
25						Gray, wet, f/m SAND & SILT 24.0'				
		13	2'/2'	26-28	3-3-2-3				HNU	0
30						BOB @ 28.5'				

REMARKS:

TEST BORING LOG

REPORT OF BORING NUMBER MW-4
SHEET 1 OF 1
DATE _____ FILE _____

PROJECT LOCATION Cherry Farm

SAMPLER _____

GROUNDWATER READINGS

CLIENT: Niagara Mohawk

TYPE:
HAMMER
FALL _____

DATE	DEPTH		

BORING CO. Empire Soils

BORING LOCATION MW-4

FOREMAN Joe Genovese

GROUND ELEV. _____

OBG ENGINEER D. Wright

DATE STARTED 8-8-85 DATE ENDED 8-8-85

DEPTH	"N". Value	SAMPLE				SAMPLE DESCRIPTION	STRA. CHG. GEN. DESC.	EQUIPMENT INSTALLED	FIELD TESTING	R M K S
		NO.	PEN./ REC.	DEPTH	BLOWS / 6"					
		1	2' /	0-2'	4-5-8-	Brown, dry CLAY cap .5'			HNU	.6
					15	Drk brown, dry, f/m SAND, some SILT, pieces of cinders & slag				
		2	.5' /	2-2.5'	18-50/0	Tan sand at 4.5-4.8'			HNU	0
			.5'							
5		3	2' / 2'	4-6'	15-12-9-				HNU	0
					12					
		4	2' / 2'	6-8'	9-12-	Dk brown & Black, moist f/m SAND; some SILT, piece of wood @ 7', cinders, tan sand @ 7.8', piece of sand cast at 8.2-8.4'			HNU	0
					12-12					
		5	2' / 2'	8-10'	5-4-2-				HNU	0
					2					
10						9.6'				
		6	2' / .4'	10-12'	3-4-3-	Gray, dry, ash & cinders 10.0'			HNU	0
					4	Dk brown, tan & gray, moist layered f/m SAND & SILT, sand cast @ 10.2', 12'				
		7	2' / 2'	12-14'	3-3-2-	Black, moist, SILT 12.4'			HNU	.6
					3	Black, moist, f SAND & SILT, some c SAND & f/m GRAVEL, sand cast @ 13.8', 14.0'				
15		8	1.6 / 1.3	14-	4-4-40	Black, moist, f SAND & SILT, some c SAND & f/m GRAVEL, sand cast @ 13.8', 15.2'			HNU	2
					15.6					
		9	2' / 2'	18-20'	1-2-3-	Black, wet, f/c GRAVEL, tr f/c SAND cinders @ 15.6'			HNU	3
					2					
		10	2' / 2'	20-22'	1-1-2-	Hard cinders or slag (metal) 17.0'				
20					3	Gray, moist-wet, SILT, lt CLAY, lt f SAND (finer @ top) 20.0'				
									HNU	2
		11	2' / 1.8'	22-24'	2-3-5	Gray, moist to wet SILT, some f SAND 22.0'				
					7					
		12	2' / 1.8'	24-26'	2-4-5-				HNU	.4
25					9	Gray, wet, f SAND, some SILT			HNU	0
		13	2' / 1.8'	26-28'	5-5-7				HNU	0
					11				HNU	0
30						30.0'				

REMARKS:



TEST BORING LOG

REPORT OF BORING NUMBER MW-5

SHEET 1 OF 2

DATE _____ FILE _____

PROJECT LOCATION Cherry Farm

SAMPLER

GROUNDWATER READINGS

CLIENT: Niagara Mohawk

TYPE: HAMMER
FALL

DATE	DEPTH		

BORING CO. Empire Soils

BORING LOCATION MW-5

FOREMAN Joe Genovese

GROUND ELEV. _____

OBG ENGINEER Deborah Wright

DATE STARTED 8-5-85 DATE ENDED 8-5-85

DEPTH	"N" Value	SAMPLE				SAMPLE DESCRIPTION	STRA. CHG. GEN. DESC.	EQUIPMENT INSTALLED	FIELD TESTING	R.M.K.S.
		NO.	PEN./REC.	DEPTH	BLOWS / 6"					
		1	2'/.8'	0-2'	20-14-	Brown, dry CLAY cap 0.5'			HNU	0.6
					14-20	Dk Brown, dry SILT, tr cinders, glass chips 0.8'			HNU	5
		2	2'/.5'	2-4'	30-34	2.0'				
					8-8					
5		3	2'/2'	4-6'	5-3-2-	Black, moist, f/m SAND, some SILT Pieces of cloth 6.5'			HNU	0.8
					2					
		4	1.3/1.3	6-7.3	5-7-	Dk Brown-Black, wet f/m SAND, some SILT, some cinders, piece of brick 7.0'			HNU	0
					100/.3					
10		5	2'/1'	10-12	14-70-	BOULDER, concret or cinder or slag (no sample) 10.0'			HNU	0.8
					33-21					
		6	2'/1'	12-14	30-33-	Black & Brown, moist to wet, f/c SAND, some f/m GRAVEL (cobble @ 10-10.5') Piece of slag & metal. Wet at 12.5' 13.0'			HNU	0
					10-5					
		7	2'/	14-16'	WR-1.3	Brown, wet, f/c SAND, some SILT. 14.0'			HNU	0
15					5	Gray/Black, wet f SAND & SILT, organics (Black sandy lense @ 14.5' 16.0'			HNU	0
					4					
		9	2'/1'	18-20	1-3-8	Gray, wet f/m SAND (layered f/m SAND, SILT) 20.0'			HNU	0.8
					8					
20		10	2'/2'	20-22	2-2-6	Gray, wet, f/m SAND, trace SILT 26.0'			HNU	0
					8					
		11	2'/2'	22-24	2-5-4				HNU	0
					5					
		12	2'/.5'	24-26	WR/1'-1				HNU	0
					7					
25		13	2'/	26-28	NONE				HNU	0
					RunUp in Augers	Gray, wet, f/m SAND (running into augers - 5') 31.0'				
30										
						Gravelly layer indicated by auger noise. 34.0'			HNU	0
		14	1.5'/NR	34-35.5	10-6-6					
35										

REMARKS:



TEST BORING LOG

REPORT OF BORING NUMBER MW-5
 SHEET 2 OF 2
 DATE _____ FILE _____

PROJECT LOCATION Cherry Farm

SAMPLER

GROUNDWATER READINGS

CLIENT: Niagara Mohawk.

TYPE: _____
 HAMMER _____
 FALL _____

DATE	DEPTH

BORING CO. Empire Soils

BORING LOCATION MW-5

FOREMAN Joe Genovese

GROUND ELEV. _____

OBG ENGINEER Deborah Wright

DATE STARTED 8-5-85 DATE ENDED 8-5-85

DEPTH	"N" Value	SAMPLE				SAMPLE DESCRIPTION	STRA. CHG. GEN. DESC.	EQUIPMENT INSTALLED	FIELD TESTING		REMARKS
		NO.	PEN./ REC.	DEPTH	BLOWS / 6"						
40		15	2 1/2'	39-41	WR/1-5-6	Gray, wet, c/m SAND Gray, wet, CLAY (thin f/m SAND lenses @ 4" intervals)			HNU	0	
45		16	2 1/2'	44-46	4-2-2-4				HNU	0	
50		17	1.5'	49-50.5	22-100-58	Gray, wet f/m SAND Gray, moist-wet, silty till (silt & f/m gravel) Gray, wet, f/c GRAVEL, some COBBLES			HNU	0	
55						Refusal @ 51.5					

REMARKS:

TEST BORING LOG

REPORT OF BORING NUMBER MW-6
SHEET 1 OF 1
DATE _____ FILE _____

PROJECT LOCATION Cherry Farm

SAMPLER

GROUNDWATER READINGS

CLIENT: Niagara Mohawk

TYPE: HAMMER FALL

DATE	DEPTH		

BORING CO. Empire Soils

BORING LOCATION MW-6

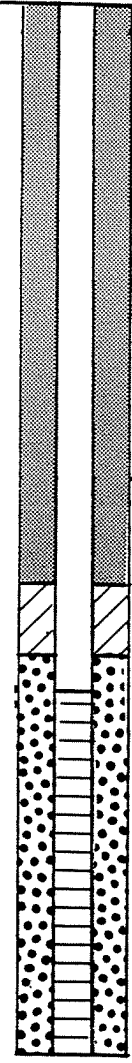
FOREMAN Joe Genovese

GROUND ELEV. _____

OBG ENGINEER Deborah Wright

DATE STARTED 8/8/85 DATE ENDED 8/8/85

DEPTH	"N". Value	SAMPLE				SAMPLE DESCRIPTION	STRA. CHG. GEN. DESC.	EQUIPMENT INSTALLED	FIELD TESTING	R M K S
		NO.	PEN./ REC.	DEPTH	BLOWS / 6"					
		1	2'/1.5'	0-2'	15-15	Brown, moist CLAY cap 0.2'			HNU	0
					15-15	Brown, dry-moist, f/c SAND, some SILT, little f/c GRAVEL, cinders piece of metal.			HNU	1-3
		2	2'/1.5'	2-4'	15-15	Blue, med SAND @ 3.5'				
					15-19	Lt Brown f/m SAND @ 4.2'				
5		3	1.3'/	4-5.3	8-18	Tan f/m SAND @ 4.6' 5.0'			HNU	1
			1.3'		50/.3	Cinders or slag (no samples) 7.0'				
		4	.9'/.7'	8-8.9	28-	Dk. Brown, dry, f/c SAND, some SILT, little f/m GRAVEL. Clayey SILT layer @ 8.8' 9.0'			HNU	.4
					100/.4					
10						Slag, cinders or boulders. 13.5'			HNU	.6
15		5	2'/.5	14-16	4-3-4-	Brown, wet, f/c SAND & f/c GRAVEL (fill) trace SILT, odor. 17.0'			HNU	0
					3					
		6	2'/2'	16-18	1-2-2-	Gray, wet SILT, little CLAY, f SAND Organics 18.0'			HNU	.4
					2					
		7	2'/2'	18-20	1-1-2-				HNU	.4
					4				HNU	.4
20		8	2'/2'	20-22	1-2-2-	Gray, wet, fine SAND, some SILT (lenses of fine SAND, SILT & CLAY) 24.0'			HNU	.6
					1					
		9	2'/2'	22-24	4-4-2				HNU	1
					4					
25		10	2' / 2'	24-26	WH-WH	Gray, wet f/m SAND, little SILT. 24.0'			HNU	0
					1-3					
		11	2' / 2'	26-28	3-3-4-					
					4					
30						BOB @ 30'				



REMARKS:

**O'BRIEN & GERE**
ENGINEERS INC.

TEST BORING LOG

REPORT OF BORING NUMBER MW-7
SHEET 1 OF 1
DATE _____ FILE _____PROJECT LOCATION Cherry Farm

SAMPLER _____

GROUNDWATER READINGS

CLIENT: Niagara MohawkTYPE:
HAMMER
FALL

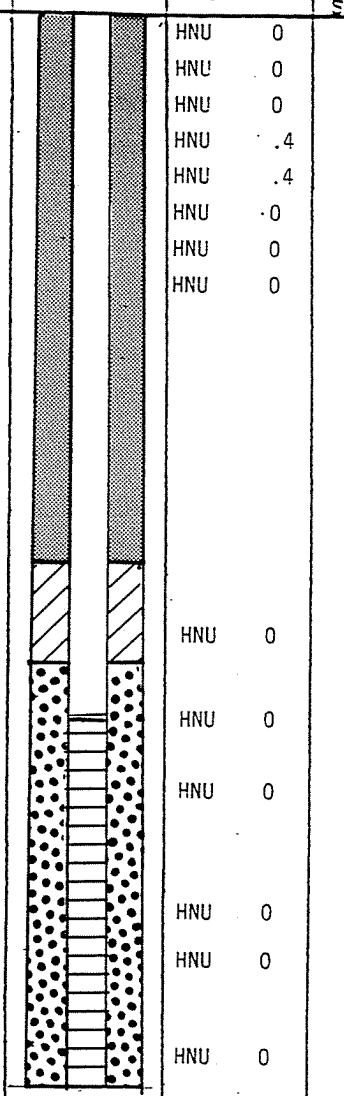
DATE _____ DEPTH _____

BORING CO. Empire SoilsBORING LOCATION MW-7FOREMAN Joe Genovese

GROUND ELEV. _____

OBG ENGINEER Deborah WrightDATE STARTED 8-7-85 DATE ENDED 8-7-85

DEPTH	"N" Value	SAMPLE				SAMPLE DESCRIPTION	STRA. CHG. GEN. DESC.	EQUIPMENT INSTALLED	FIELD TESTING	R M K S
		NO.	PER./ REC.	DEPTH	BLOWS / 6"					
		1	2'/2'	0-2'	5-7-9-	Brown, dry CLAY cap 0.5'			HNU 0	
					14	Brown, dry, f/m SAND, tr. SILT, some cinders 2.5'			HNU 0	
		2	2'/6"	2-4	7-5-4-	Tan, dry f/m SAND 2.7'			HNU 0	
					1	Black/Brown f/c SAND, trace fine GRAVEL, trace SILT 6.0'			HNU .4	
5		3	2'/6"	4-6	1-1-4-	Black/White dry f/c SAND & f/c GRAVEL 6.5'			HNU .4	
		4	2/6"	6-8	14-2-2	Black, moist, f/m SAND & SILT 8.2'			HNU 0	
		5	2'/1.5'	8-10	2-2-11				HNU 0	
10		6	2'/.5'	10-12	4-7-9	Black, dry, f/c SAND, f/c GRAVEL, cinders, slag and little SILT. 12.5'				
					10					
		7	.9/ .7'	12-	12-	BOULDER or ROCK 13.5'				
				2.9	100/.3					
15		8	1.1/ 1'	14-	21-30-	Black, brown, red miscellaneous fill cinders, pieces of brick & slag little SAND. 17.5'			HNU 0	
				15.1	80/.1					
		9	2'/	18-20	21-18					
			NR		21-25					
20		10	2'/2'	20-22	17-8-				HNU 0	
					14-11				HNU 0	
		11	2'/2'	22-24	17-17-	Gray, wet f/m SAND & SILT (some SILT & CLAY LENSES) 19.0'			HNU 0	
					14-4	occasional pebbles				
25		12	2'/1.5'	24-26	50-25				HNU 0	
					5-5					
		13	2'/1'	26-28	5-4-				HNU 0	
					7-14					
		14	2'/1.7'	28-30	WR/1'				HNU 0	
30					2-2					
						BOB @ 31'				



REMARKS:



O'BRIEN & GERE
ENGINEERS, INC.

TEST BORING LOG

REPORT OF BORING NUMBER B-1

SHEET _____ OF _____

DATE _____ FILE _____

PROJECT LOCATION Cherry Farm

SAMPLER _____

GROUNDWATER READINGS

CLIENT: Niagara Mohawk

TYPE: _____
HAMMER _____
FALL _____

DATE	DEPTH		

BORING CO. Empire Soils

BORING LOCATION B-1

FOREMAN Joe Genovese

GROUND ELEV. _____

OBG ENGINEER Deborah Wright

DATE STARTED 7-31-85 DATE ENDED 7-31-85

DEPTH	"N" Value	SAMPLE				SAMPLE DESCRIPTION	STRA. CHG. GEN. DESC.	EQUIPMENT INSTALLED	FIELD TESTING	R. M. K. S.
		NO.	PEN./ REC.	DEPTH	BLOWS / 6"					
		1	2.0/2.0	0-2	5-11-68-	Brown, dry CLAY .5'			HNU	1.2
					50	Dk. Brown, dry SILT & f SAND 1.5'				
						Pink, dry, f/m SAND 1.6'				
						Black, dry, SILT & f SAND (slight odor) 2.0'			HNU	3.1
5		2	2.0/2.0	4.5-	4-6-4	----- 5.0'				
				6.5						
10		3	2.0/6"	9.5-	5-4-3-					
				11.5	3	Black, moist f/c SAND (odor) silty layer 12.0'			HNU	.8
15		4	2.0/6"	14.5-	5-5-5-	----- 14.5'				
				16.5	6	Black, moist f/c SAND. Misc wood, CLAY, GRAVEL 17.0'			HNU	1.8
20		5	1.0'	19.5-	1-2-3-4	----- 19.5'				
				20.5		Black, wet, f/c SAND 19.8'			HNU	0
						Gray, wet, m/c SAND 20.8'				
25		6		24.5-	3-5-6-	----- 25.2'				
				26.5	9	Gray, moist, SILT & CLAY 25.2'			HNU	0
						Gray, wet, f/m SAND, Organics, some SILT 26.0'				
						Gray, wet, f/m SAND 26.5'				
						BOB				

REMARKS:



TEST BORING LOG

REPORT OF BORING NUMBER B-2
 SHEET 1 OF 1
 DATE _____ FILE _____

PROJECT LOCATION Cherry Farms

SAMPLER _____

GROUNDWATER READINGS

CLIENT: Niagara Mohawk

TYPE: _____
 HAMMER _____
 FALL _____

DATE | DEPTH | | |

BORING CO. Empire Soils

BORING LOCATION B-2

FOREMAN Joe Genovese

GROUND ELEV. _____

OBG ENGINEER Deborah Wright

DATE STARTED 7-31-85 DATE ENDED 7-31-85

DEPTH	"N" Value	SAMPLE				SAMPLE DESCRIPTION	STRA. CHG. GEN. DESC.	EQUIPMENT INSTALLED	FIELD TESTING	R M K S
		NO.	PEN./ REC.	DEPTH	BLOWS / 6"					
		1		0-2	7-9-19	Clay Cap .5'			HNU	0
			1.5'		38	Brown, dry, f/c SAND, some GRAVEL 1.2'				
						Black, dry, f/c SAND, tr. GRAVEL 1.5'				
5		2		4.5-6.5	6-6-6-4	Black, moist, f/c SAND 5.0'			HNU	0
			2'			Tan, moist f/m SAND, lt. br. moist 5.2'				
						Black, moist f/c SAND 6.2'				
						Dk Brown, dry-moist, f/m SAND 6.5'				
10		3		9.5-	21-24	Black, moist DILT, TE SAND (Odor) 9.5'			HNU	.8
			1'	11.5	29-17	Red, dry piece concrete/slag(?) 10.2'				
						Tan-dk brown, f/m SAND (casting) 10.5'				
15		4		14.5-	2-3-2-	Black, wet, f/c SAND (Brown sand 14.5'			HNU	0
				16.5	3	lense cemented) 16.5'				
20		5		19.5-	9-8-7-	Brown/Gray, wet, f SAND and SILT 19.5'			HNU	0
				21.5	6	trace ORGANICS				
						21.5'				
25						BOB				
30										

REMARKS:



O'BRIEN & GERE
ENGINEERS, INC.

TEST BORING LOG

REPORT OF BORING NUMBER B-3

SHEET 1 OF 1

DATE _____ FILE _____

PROJECT LOCATION Cherry Farm

SAMPLER _____

GROUNDWATER READINGS

CLIENT: Niagara Mohawk

TYPE:
HAMMER _____
FALL _____

DATE | DEPTH |

BORING CO. Empire Soils

BORING LOCATION B-3

FOREMAN Joe Genovese

GROUND ELEV. _____

OBG ENGINEER Deborah Wright

DATE STARTED 8-1-85 DATE ENDED 8-1-85

DEPTH	"N" Value	SAMPLE				SAMPLE DESCRIPTION	STRA. CHG. GEN. DESC.	EQUIPMENT INSTALLED	FIELD TESTING	R M K S				
		NO.	PEN./ REC.	DEPTH	BLOWS / 6"									
		1	2' /	0-2'	8-18-	Dry CLAY cap .33'	FILL	HNU	3					
			2'		24-50	Brown, dry, f SAND & SILT .8'								
						Black, dry, f SAND & SILT (HARD) some metal pieces & dust (iron oxide stain @ 1.8' 2'								
5			2' /	4.5-	8-14-	Brown, moist, f/m SAND 4.5'								
			2'	6.5'	36-20	Black, moist, f/m SAND, tr GRAVEL, lt SILT (blue cloth piece) 4.9'								
10			2' /	9.5-	5-6-6-7	9.5'								
			.5'	NR-went	back &									
					picked up some									
					in spoon									
15			2' /	14.5-	3-4-5-	Black, wet f/m SAND, tr GRAVEL 15.5'								
			.5	16.5	4	Gray/green, wet f SAND, little SILT (organics in top 2") 16.5'								
													HNU	0
20			2' /	19.5-	10-4-	Gray/green, wet, f SAND								
			2'	21.5	4-13								HNU	0
25			2' /	24.5-	1-3-6									
			2'	26.5	8				HNU	0				
						26.5'								

REMARKS: Samples 1-3 composited for analysis.
WL 18'



TEST BORING LOG

REPORT OF BORING NUMBER R-4
 SHEET 1 OF 1
 DATE _____ FILE _____

PROJECT LOCATION Cherry Farm

SAMPLER

GROUNDWATER READINGS

CLIENT: Niagara Mohawk

TYPE:
HAMMER
FALL

DATE _____ DEPTH _____

BORING CO. Empire Soils

BORING LOCATION - B-4

FOREMAN Joe Genovese

GROUND ELEV. _____

OBG ENGINEER Deborah Wright

DATE STARTED 8-1-85 DATE ENDED 8-1-85

DEPTH	"N" Value	SAMPLE				SAMPLE DESCRIPTION	STRA. CHG. GEN. DESC.	EQUIPMENT INSTALLED	FIELD TESTING	R.M.K.S.
		NO.	PEN./ REC.	DEPTH	BLOWS / 6"					
		1	2'/	0-2'	9-19-30-70	CLAY cap dry .33 Brown & tan, layered, dry f/m SAND, foundry sand 1' Black, silty material (cloth layers) 1.5' Br, dry f/m SAND, s GRAVEL (slag) 2.0' 4.5'	FILL	HNU 2		
5		2	2'/	4.5-6.5	7-5-4-2	Black, moist, f/c SAND, s GRAVEL (slag) (wet SILT layer 5'-5.3') 6.0' Black, moist, f/m SAND 6.5'		HNU 14		
10		3	1.7/1.7	9.5-11.5	5-10-21-100/3	Black, moist, f/m SAND, pieces of slag, brick, metal 11.0' Hard, Boulder or piece of Slag 12.3'		HNU .8-2.8 Layered		
15		4	2/.5"	14.5-16.5	2-2-2	Red brown, SILT, some f SAND, trace CLAY, odor 15 ? 14.5		HNU 2.6		
20		5	2'/2' Rec	19.5-20.5	4-4-4-4	Disturbed Gray, wet, f/m SAND 19.5'		HNU 4.8		
25		6	2'/2'	24.5-26.5	4-4-7-7	26.5'		HNU 2.5		

REMARKS: Samples 1 - 5 composited for analysis
WL 231

TEST BORING LOG

REPORT OF BORING NUMBER 8-5
SHEET 1 OF 1
DATE _____ FILE _____

PROJECT LOCATION Cherry Farm

SAMPLER

GROUNDWATER READINGS

CLIENT: Niagara Mohawk

TYPE:
HAMMER
FALL

DATE | DEPTH |

BORING CO. Empire Soils

BORING LOCATION Borina 5

FOREMAN Joe Genovese

GROUND ELEV. _____

OBG ENGINEER Deborah Wright

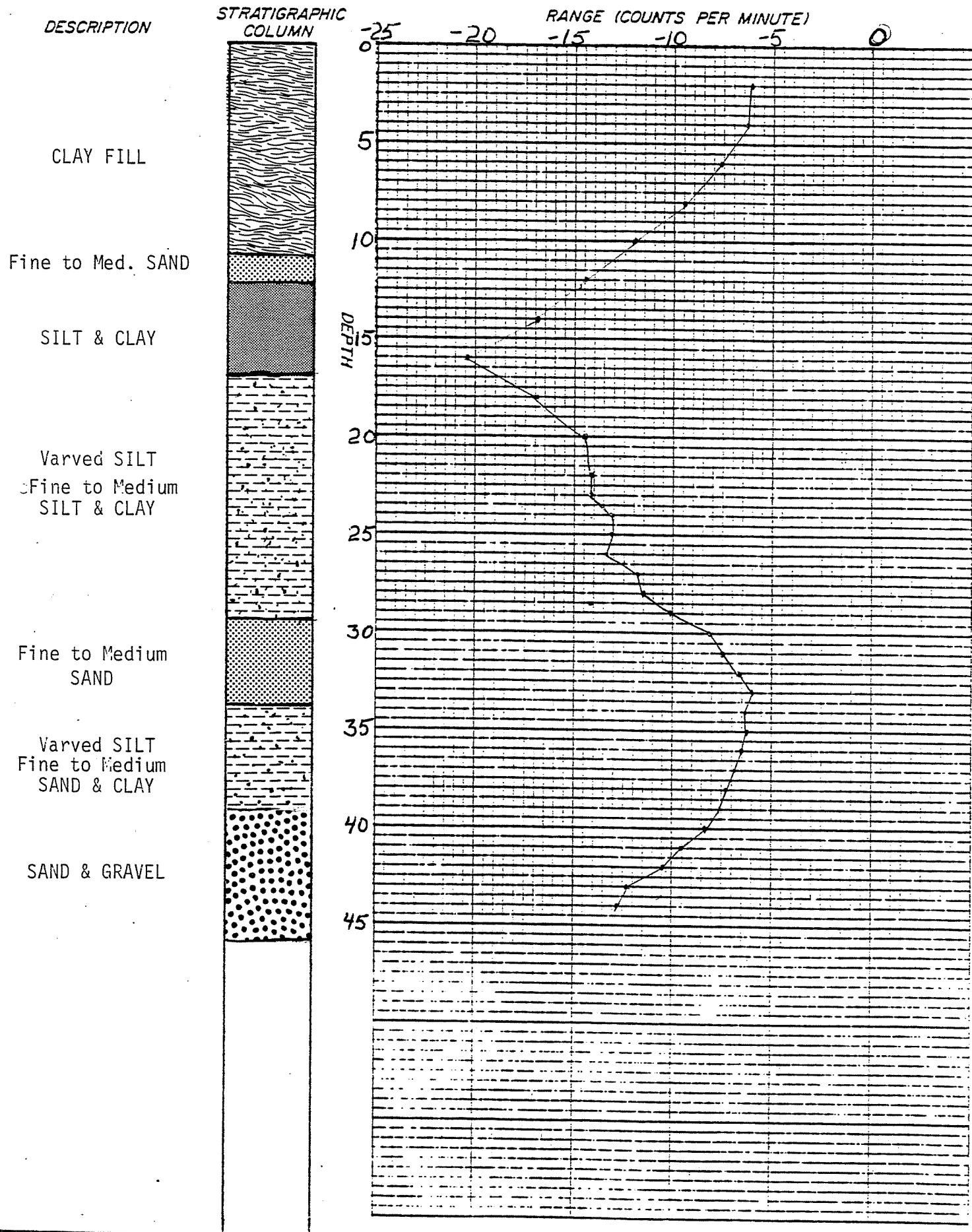
DATE STARTED 8/9/85 DATE ENDED 8/9/85

DEPTH	"N" Value	SAMPLE				SAMPLE DESCRIPTION	STRA. CHG. GEN. DESC.	EQUIPMENT INSTALLED	FIELD TESTING	R M K S
		NO.	PEN./ REC.	DEPTH	BLOWS / 6"					
		1	2'/1'	0-2'	27-35	Brown, dry, CLAY cap .3'				
					60-66	Dk. brown, dry, SILT & f/c SAND .7'				
						Black/gray, dry ash and cinders .9'				
						Dk. brown, moist, SILT & f SAND			HNU Broken	
5						4.5'				
		2	2'/2'	4.5-	6-6-8-					
				6.5'	8	Black, moist, f/c SAND, some SILT				
						9.5'				
10		3	2'/1'	9.5'-	1-2-6-					
				11.5'	9	Blk. moist, f SAND & SILT 10.0'				
						Red brown, moist, SILT, lt CLAY, piece of slag 10.5'				
						Gray, moist to wet, f/m SAND, some SILT 11.5'				
						BOB				
15										

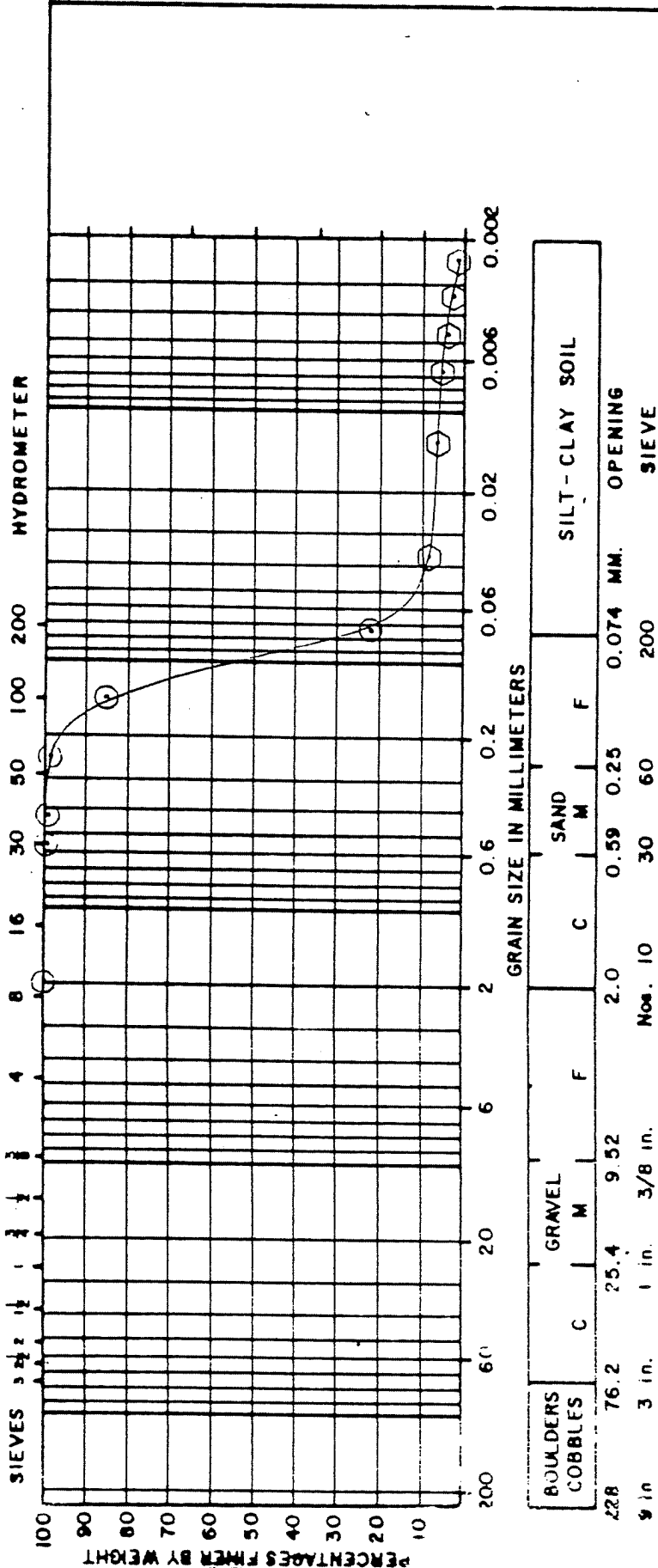
REMARKS: Due to presence of red brown clayey material, this sample will be analyzed regardless of HNU reading.

APPENDIX D
GAMMA RAY LOGS AND SOIL DATA

LOCATION MW1 TIME CONSTANT 10 TYPE OF FLUID _____
 LOGGED BY _____ RANGE 200K BORE HOLE TYPE _____
 DATE/TIME _____ DEPTH TO FLUID _____ PROBE TYPE _____



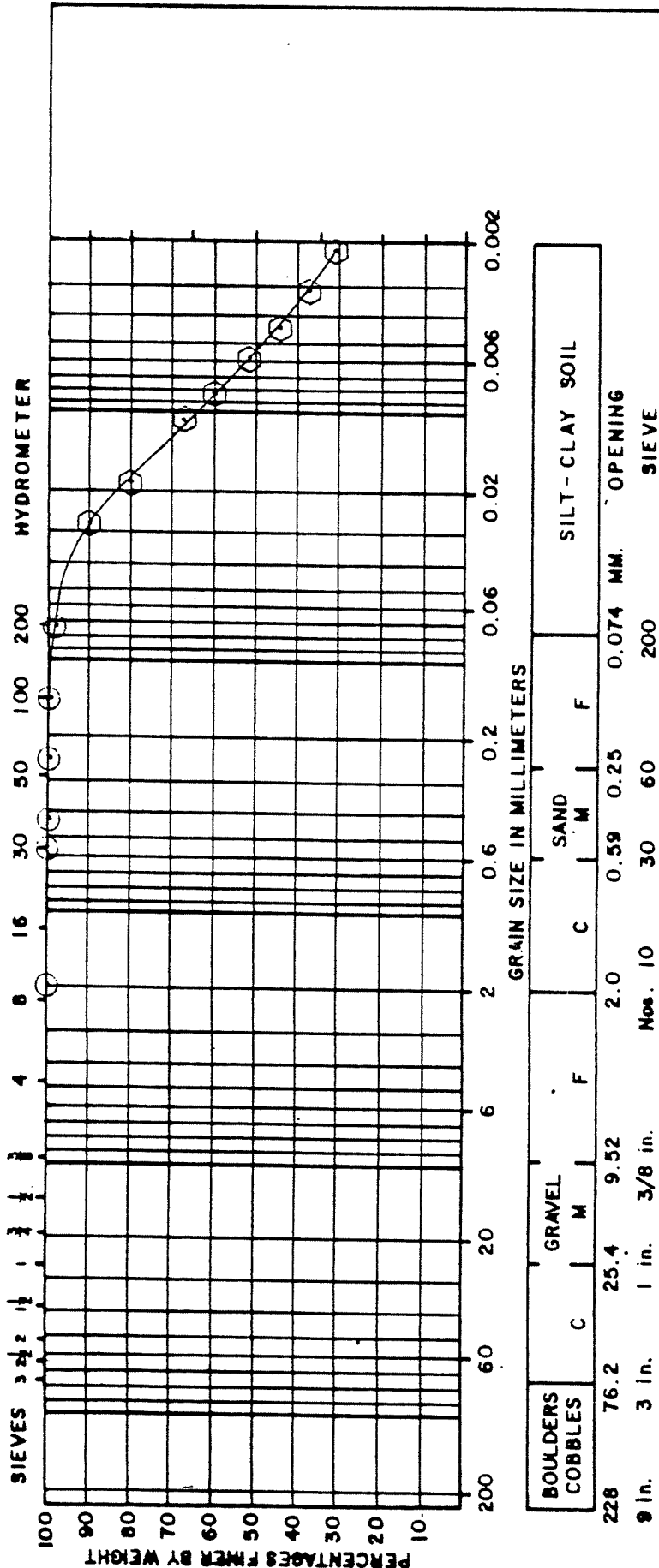
GRAIN SIZE ANALYSIS



BOULDERS		GRAVEL		SAND			SILT - CLAY SOIL		
COBBLES	C	M	F	C	M	F	C	M	F
228	76.2	25.4	9.52	2.0	0.59	0.25	0.074	0.074	0.074
9 in	3 in.	1 in.	3/8 in.	Nos. 10	30	60	200	200	200
							0.074 MM.		OPENING
									SIEVE
<i>L-85131</i>									
<i>Nimo - Checny Farms</i>									
<i>Depth 24'-26'</i>									
<i>File # 1118.076</i>									
<i>Sample MW7</i>									
<i>Classification - Unified Soil System (ASTM D2487): SM</i>									

○ Sieve Analysis
○ Hydrometer Analysis

GRAIN SIZE ANALYSIS



L-85131
Nimo - Cherry Farms
File # 1118.046

Sample MW1
Depth 18' - 20'

○ Sieve Analysis
◊ Hydrometer Analysis

Classification - Unified Soil System (ASTM D2487): CL

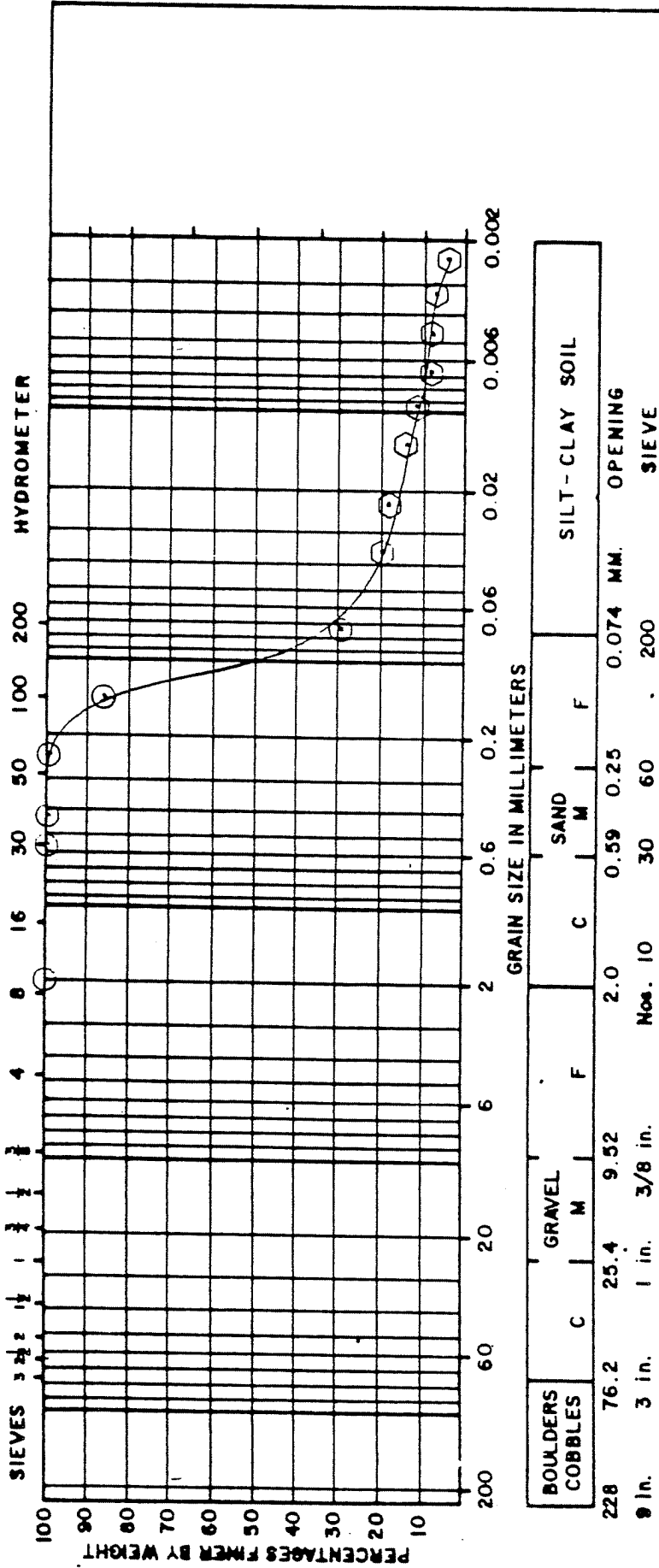


**parratt
wolff inc**

FISHER RD EAST SYRACUSE NY 13057
TELEPHONE AREA CODE 315-437-1429

JOB NO. L-85131
REPORT NO. 2

GRAIN SIZE ANALYSIS



228 76.2 25.4 9.52 2.0 0.59 0.25 0.074 MM. OPENING
 9 in. 3 in. 1 in. 3/8 in. Nos. 10 30 60 200 SIEVE

L-85131
 Nimo - Cherry Farms
 File # 1118.046

Sample MW2
 Depth 22'-24'

○ Sieve Analysis
 ◊ Hydrometer Analysis


Classification - Unified Soil System (ASTM D2487): SM

PHYSICAL CHARACTERISTICS
OF SELECTED SOILS

<u>Sample</u>	<u>Moisture Content</u>	<u>Plasticity Index</u>
MW1 18'-20'	30.9%	8
MW2 22'-24'	32.3%	Non-Plastic
MW7 24'-26'	32.0%	Non-Plastic

GAMMA RAY LOG

LOCATION MW5 TIME CONSTANT 20 TYPE OF FLUID _____
LOGGED BY _____ RANGE 200K BORE HOLE TYPE _____
DATE/TIME _____ DEPTH TO FLUID _____ PROBE TYPE _____

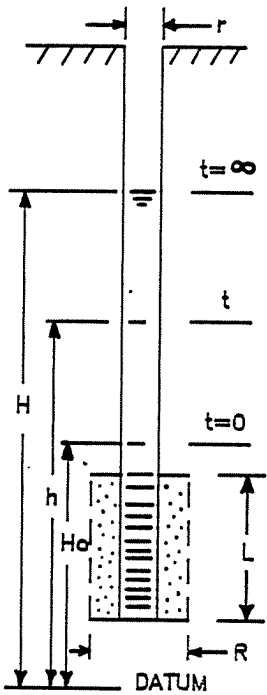


APPENDIX E
IN-SITU PERMEABILITY TEST DATA

IN-SITU PERMEABILITY TEST FIELD LOG

PROJECT 1118.046
 WELL NUMBER MW 1
 DATE _____

LOCATION CHERRY FARM
 ELEVATION _____

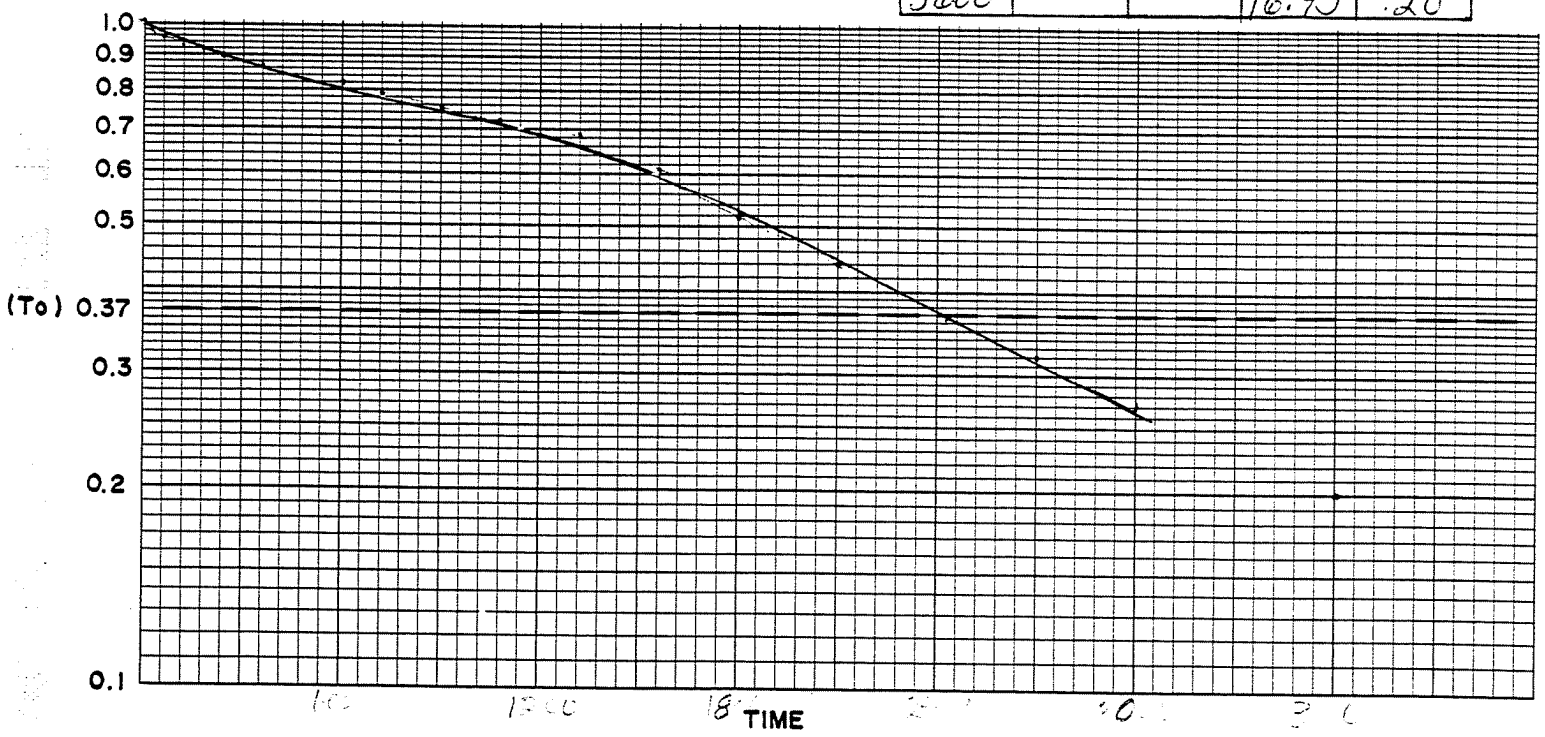


STATIC HEAD (H) 19.87'
 PIPE RADIUS (r) .08'
 SCREEN RADIUS (R) .25'
 SCREEN LENGTH (L) 10'
 INITIAL HEAD (Ho) 5.42'
 HYDRAULIC CONDUCTIVITY :

$$K = \frac{r^2 \ln(L/R)}{2L t_0}$$

$$K = \underline{5.3 \times 10^{-7} \text{ ft/sec}}$$

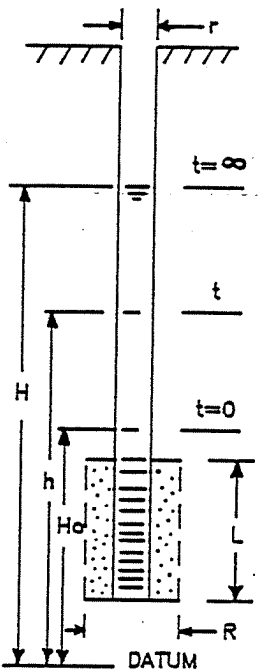
(Sec) TIME	WATER DEPTH	t	h	H-h H-Ho
0			5.42	1.0
60			6.12	.95
120			6.48	.93
180			6.68	.91
240			6.95	.89
300			7.32	.87
360			7.82	.83
420			8.07	.82
480			8.50	.79
540			9.00	.75
600			9.45	.72
660			9.94	.69
720			11.01	.61
780			12.39	.52
840			13.54	.44
900			14.56	.367
960			15.25	.32
1020			15.93	.27
1080			16.95	.20



IN-SITU PERMEABILITY TEST FIELD LOG

PROJECT 1118.046
 WELL NUMBER MW 2
 DATE _____

LOCATION CHERRY FARM
 ELEVATION _____



STATIC HEAD (H) 8.44'

PIPE RADIUS (r) .08'

SCREEN RADIUS (R) .104'

SCREEN LENGTH (L) 10'

INITIAL HEAD (Ho) 6.68'/9.88'

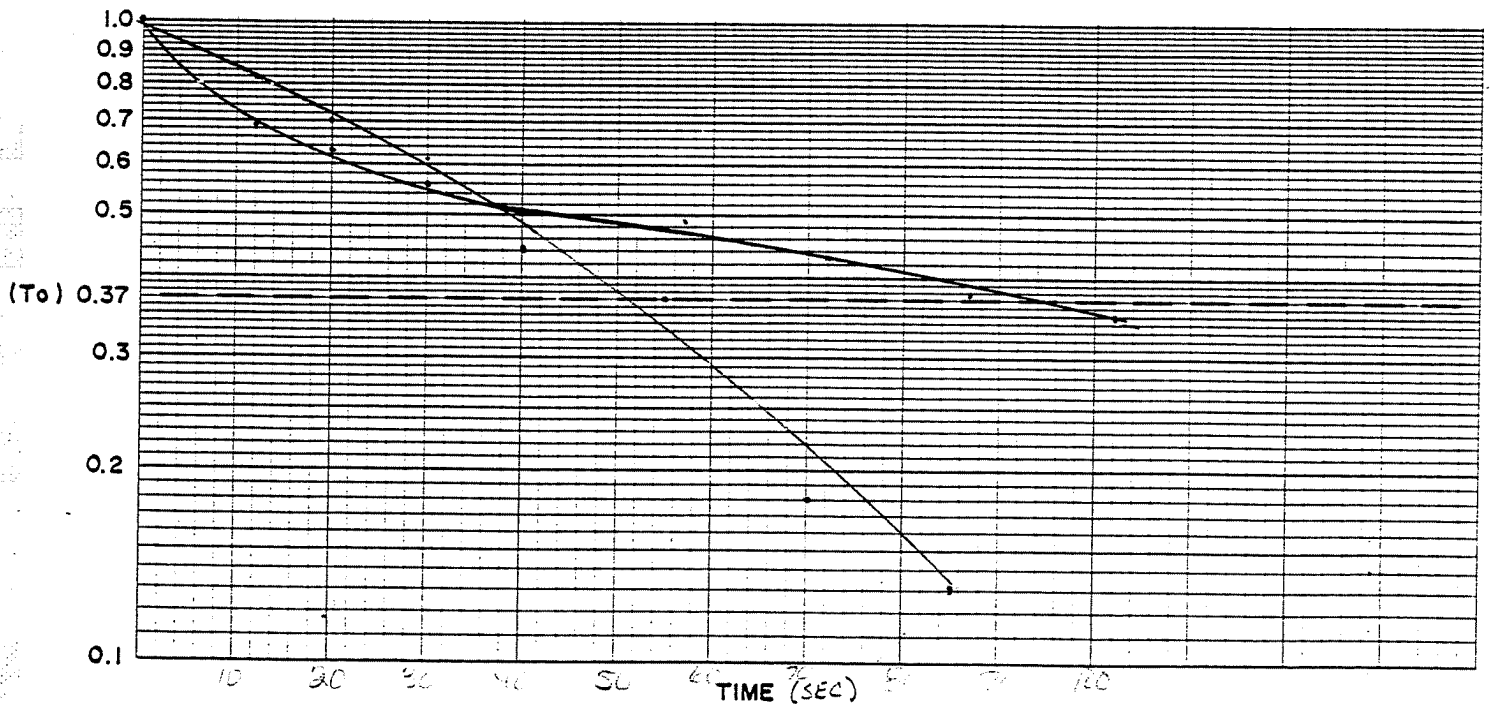
HYDRAULIC CONDUCTIVITY :

$$K = \frac{r^2 \ln(L/R)}{2LT_0}$$

$$K = \frac{1.7 \times 10^{-5} \text{ ft/sec}}{3.1 \times 10^{-5} \text{ ft/sec}}$$

RECOVERY SLUG

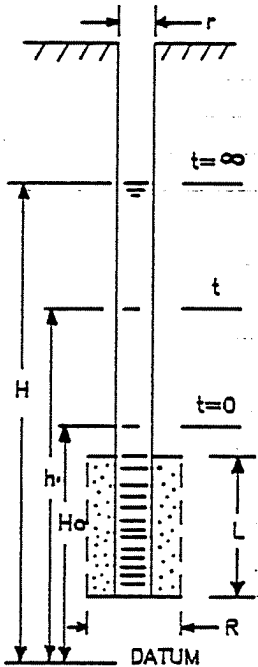
TIME (sec)	h	$\frac{H-h}{H-H_0}$	h	$\frac{H-h}{H-H_0}$
0	6.68	1.00	9.88	1.00
12	7.23	.69	9.41	.81
20	7.34	.63	9.45	.70
30	7.45	.56	9.32	.61
40	7.54	.51	9.08	.44
57/55	7.57	.49	8.97	.37
72/70	7.69	.43	8.70	.18
87/85	7.77	.38	8.62	.13
102/100	7.83	.35	8.56	.08
		$T_0 = 96 \text{ SEC}$	$T_0 = 51 \text{ SEC}$	



IN-SITU PERMEABILITY TEST FIELD LOG

PROJECT 1118.046
 WELL NUMBER MW 3
 DATE _____

LOCATION CHERRY FARM
 ELEVATION _____



STATIC HEAD (H) 8.84'
 PIPE RADIUS (r) .08'
 SCREEN RADIUS (R) .104'
 SCREEN LENGTH (L) 10'
 INITIAL HEAD (Ho) 7.61' / 10.25'
 HYDRAULIC CONDUCTIVITY :

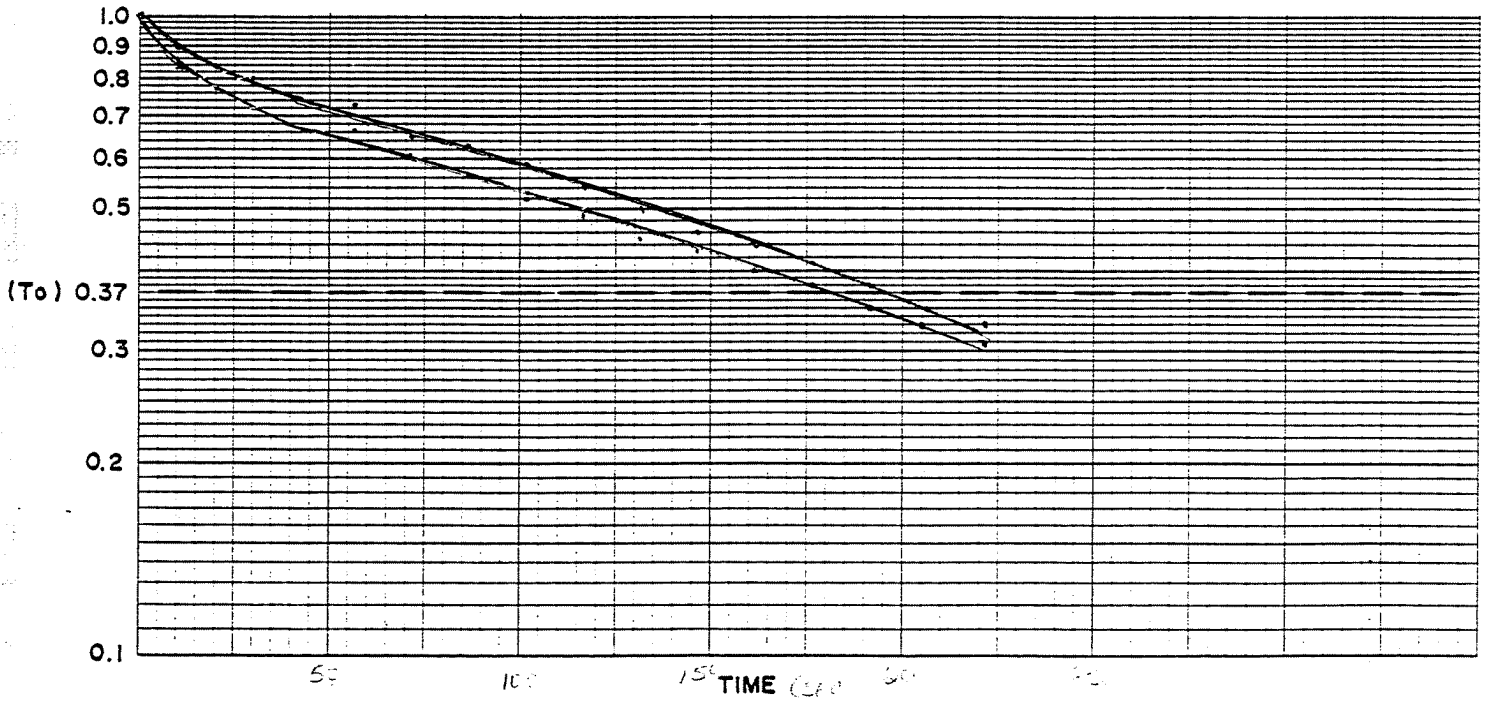
$$K = \frac{r^2 \ln(L/R)}{2LT_0}$$

$$K = \frac{8.1 \times 10^{-6} \text{ ft}^2/\text{sec}}{8.8 \times 10^{-6} \text{ ft}^2/\text{sec}}$$

TIME	RECOVERY		SLUG	
	h	$\frac{H-h}{H-H_0}$	h	$\frac{H-h}{H-H_0}$
0	7.64	1.00	10.25	1.00
10	7.73	.90	10.01	.83
20	7.80	.845	9.92	.77
30	7.86	.80	9.86	.72
40	7.92	.75	9.80	.68
57	7.94	.73	9.78	.67
72	8.01	.67	9.70	.61
87	8.07	.63	9.64	.57
102	8.12	.59	9.58	.52
117	8.18	.54	9.53	.49
132	8.22	.50	9.48	.45
147	8.27	.46	9.44	.43
162	8.30	.44	9.40	.40
177	8.34	.41	9.37	.38
192	8.37	.38	9.34	.35
207	8.41	.35	9.31	.33
222	8.44	.33	9.28	.31

$T_0 = 195 \text{ sec}$

$T_0 = 180 \text{ sec}$



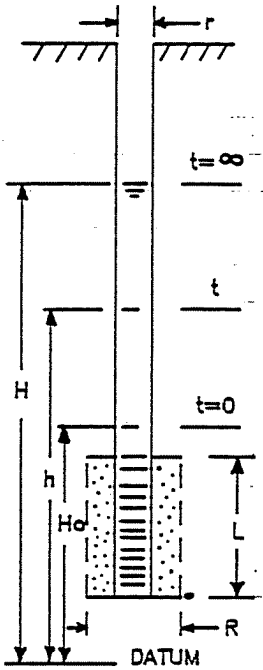
IN-SITU PERMEABILITY TEST FIELD LOG

PROJECT 1118.046
 WELL NUMBER MW 4
 DATE _____

LOCATION CHERRY FARM
 ELEVATION _____

RECOVERY SLUG

TIME	h	$\frac{H-h}{H-H_0}$	h	$\frac{H-h}{H-H_0}$
0	8.29	1.00	12.00	1.00
4	8.37	.84	10.65	.58
8	8.47	.63	10.23	.45
10	8.51	.55	10.14	.42
12	8.55	.47	10.08	.40
14	8.60	.37	10.02	.39
16	8.65	.27	9.97	.37
18	8.67	.22	9.92	.35
20	8.71	.14	9.87	.34
22	8.73	.10	9.83	.33
24	8.75	.06	9.79	.31
26	8.77	.02	9.76	.30
	$T_R = 14.5 \text{ sec}$		$T_0 = 14.5 \text{ sec}$	

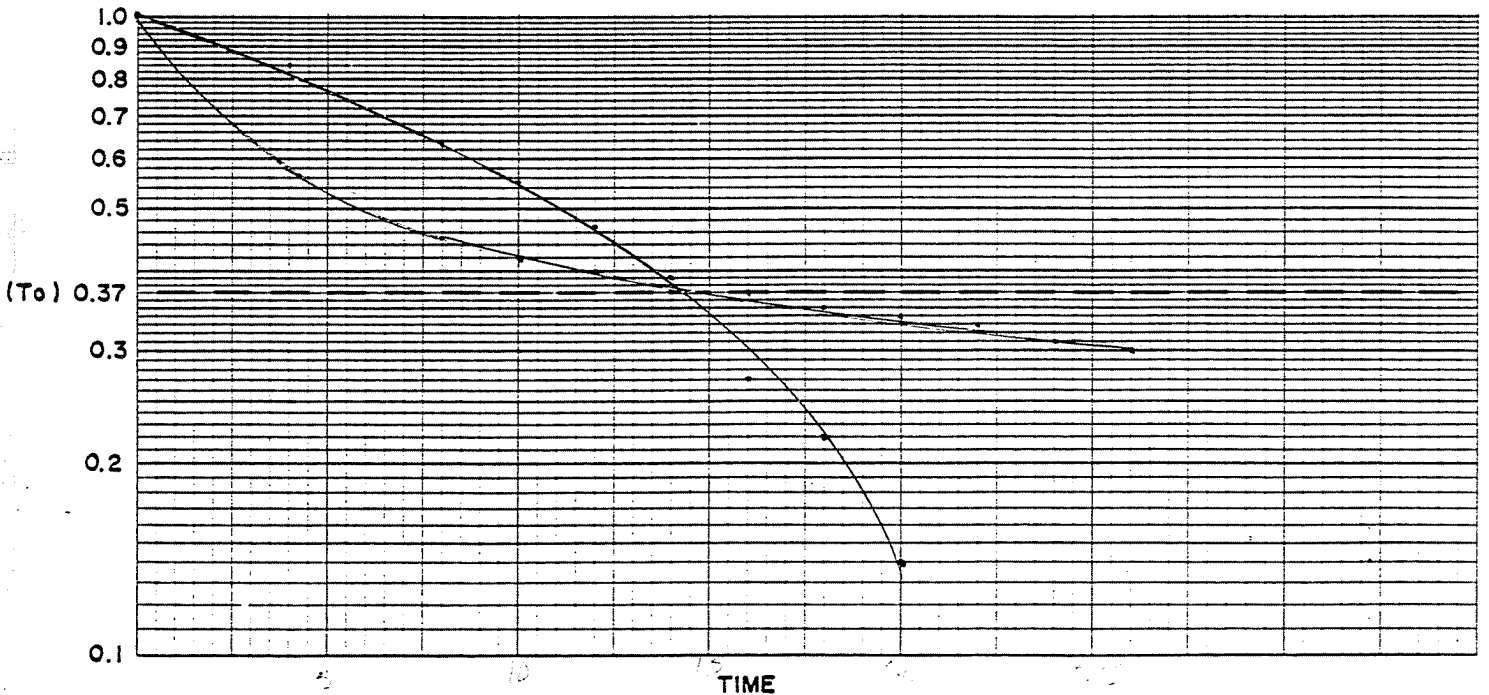


STATIC HEAD (H) 8.78'
 PIPE RADIUS (r) .08'
 SCREEN RADIUS (R) .104'
 SCREEN LENGTH (L) 10'
 INITIAL HEAD (Ho) 8.29/12.00

HYDRAULIC CONDUCTIVITY :

$$K = \frac{r^2 \ln(L/R)}{2LT_0}$$

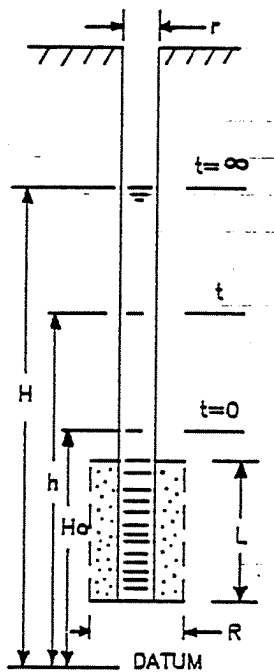
$$K = \underline{1.1 \times 10^{-4} \text{ ft/sec}}$$



IN-SITU PERMEABILITY TEST FIELD LOG

PROJECT 1118.046
 WELL NUMBER MW 5
 DATE _____

LOCATION CHERRY FARM
 ELEVATION _____



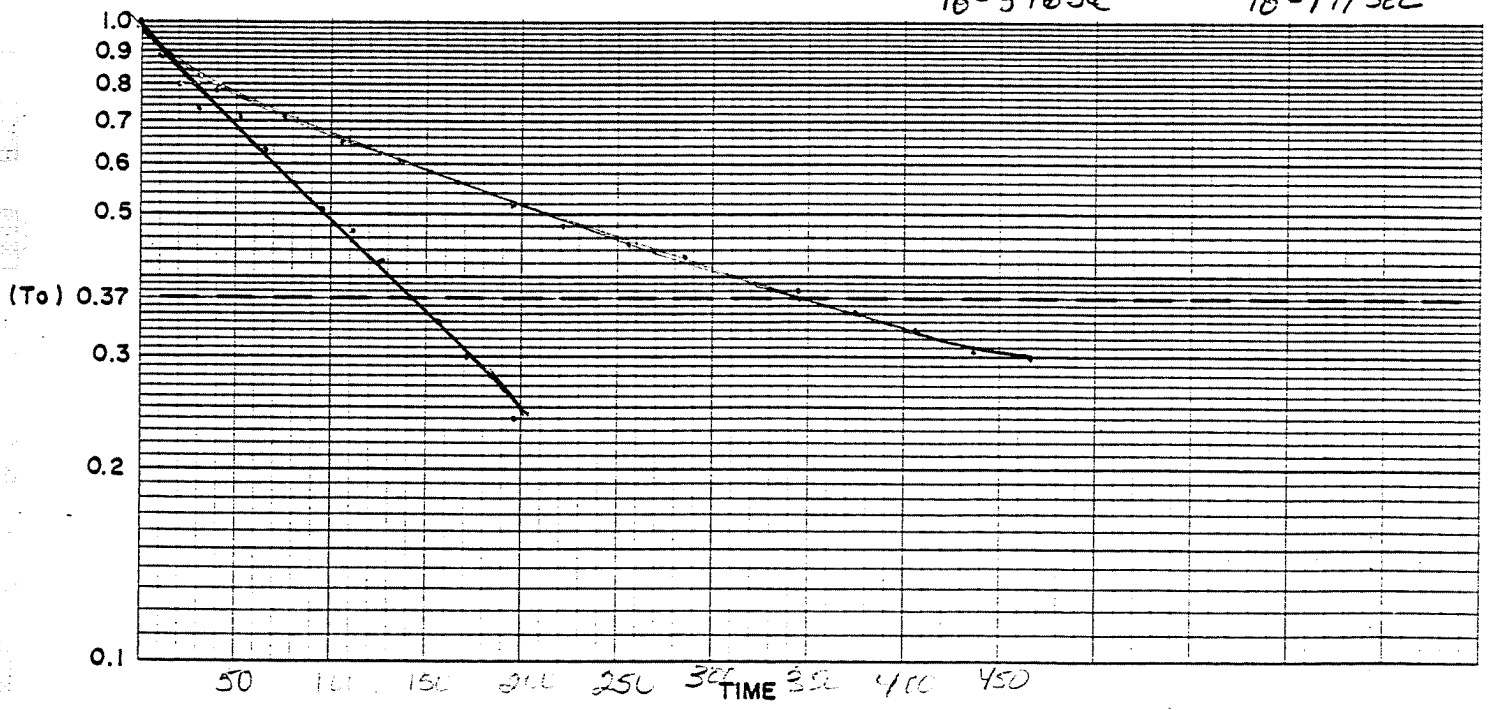
STATIC HEAD (H) 9.46'
 PIPE RADIUS (r) .108'
 SCREEN RADIUS (R) .104'
 SCREEN LENGTH (L) 10'
 INITIAL HEAD (Ho) 8.24' / 10.32'
 HYDRAULIC CONDUCTIVITY :

$$K = \frac{r^2 \ln(L/R)}{2LT_0}$$

$$K = \frac{4.6 \times 10^{-6} \text{ ft}^2/\text{sec}}{1.1 \times 10^{-5} \text{ ft}^2/\text{ft}^2}$$

TIME (sec)	RECOVERY		SLUG	
	h	$\frac{H-h}{H-H_0}$	h	$\frac{H-h}{H-H_0}$
0	8.24	1.0	10.32	1.00
10	8.38	.89	10.22	.88
20	8.44	.84	10.15	.80
30	8.48	.80	10.09	.73
40	8.51	.78	10.07	.71
76	8.60	.71	10.00	.63
106	8.67	.65	9.94	.56
136	8.72	.61	9.90	.51
166	8.78	.56	9.86	.47
196	8.83	.52	9.82	.42
221	8.87	.48	9.78	.37
256	8.91	.45	9.75	.34
286	8.94	.43	9.72	.30
346	9.00	.38	9.70	.28
376	9.03	.35	9.67	.24
406	9.06	.33		
436	9.08	.31		
466	9.10	.30		

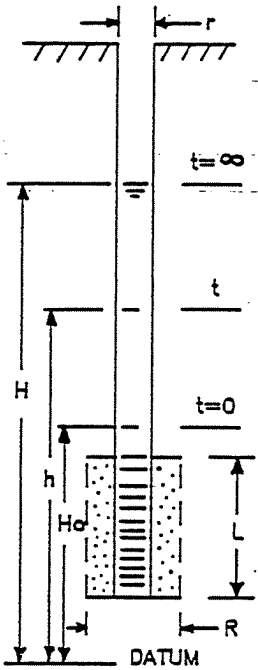
$T_0 = 346 \text{ sec}$ $T_0 = 141 \text{ sec}$



IN-SITU PERMEABILITY TEST FIELD LOG

PROJECT 1118.046
 WELL NUMBER mw 6
 DATE _____

LOCATION CHERRY FARM
 ELEVATION _____



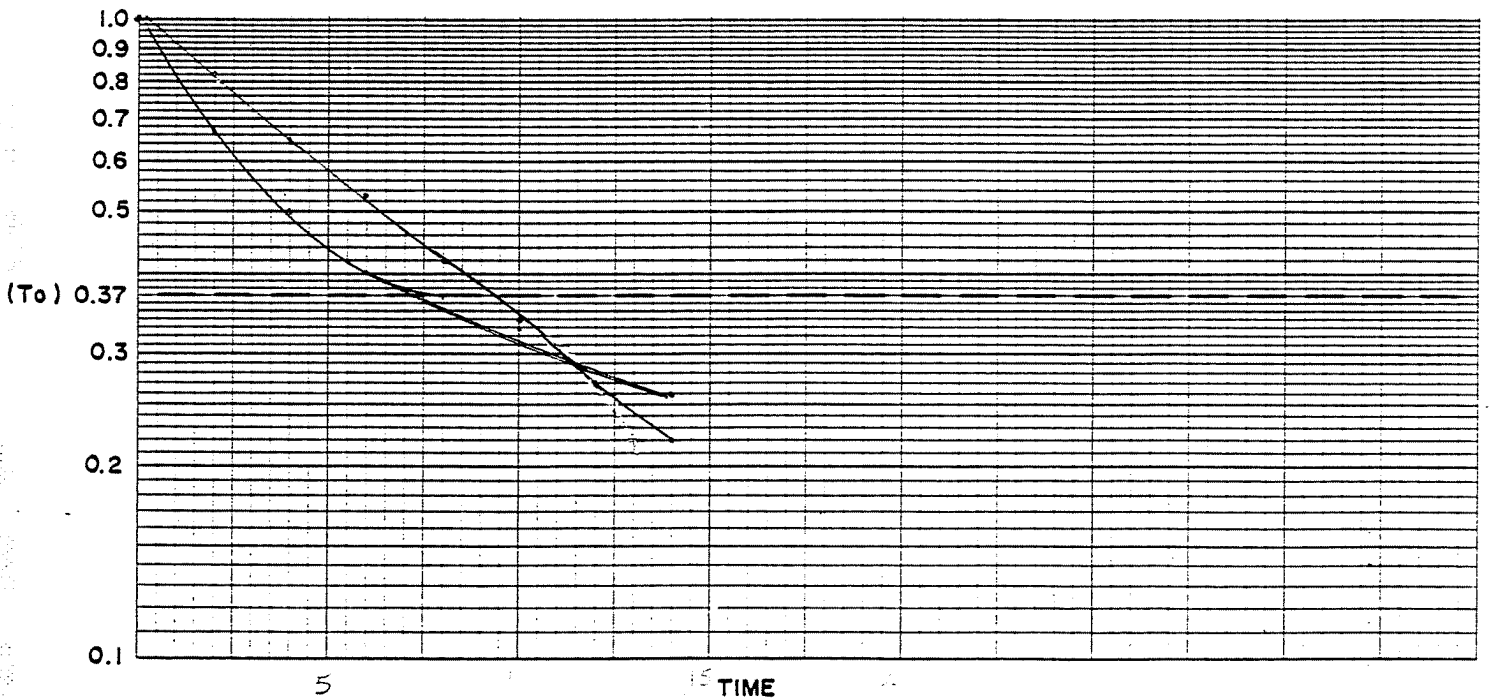
STATIC HEAD (H) 10.35'
 PIPE RADIUS (r) .08'
 SCREEN RADIUS (R) .104'
 SCREEN LENGTH (L) 10'
 INITIAL HEAD (Ho) 9.61 ^R 11.01 ^S

HYDRAULIC CONDUCTIVITY :

$$K = \frac{r^2 \ln(L/R)}{2LT_0}$$

$$K = \frac{1.67 \times 10^{-4} \text{ ft/sec}}{2.26 \times 10^{-4} \text{ ft/sec}}$$

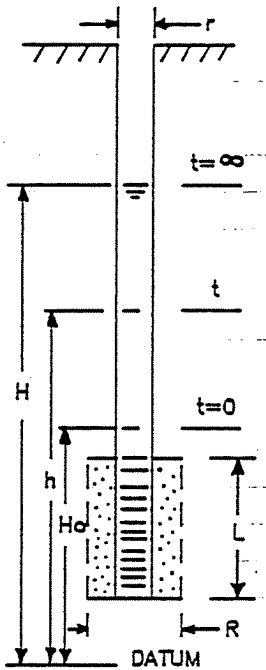
TIME	RECOVERY		SLUG	
	h	$\frac{H-h}{H-H_0}$	h	$\frac{H-h}{H-H_0}$
0	9.61	1.00	11.01	1.0
2	9.74	.82	10.80	.67
4	9.87	.65	10.68	.50
6	9.96	.53	10.63	.42
8	10.04	.42	10.60	.37
10	10.10	.34	10.57	.33
12	10.15	.27	10.53	.27
14	10.19	.22	10.52	.26
16			10.51	.24
	$T_0 = 9.5 \text{ SEC}$		$T_0 = 7 \text{ SEC}$	



IN-SITU PERMEABILITY TEST FIELD LOG

PROJECT 1118.046
 WELL NUMBER MW7
 DATE _____

LOCATION CHERRY FARM
 ELEVATION _____

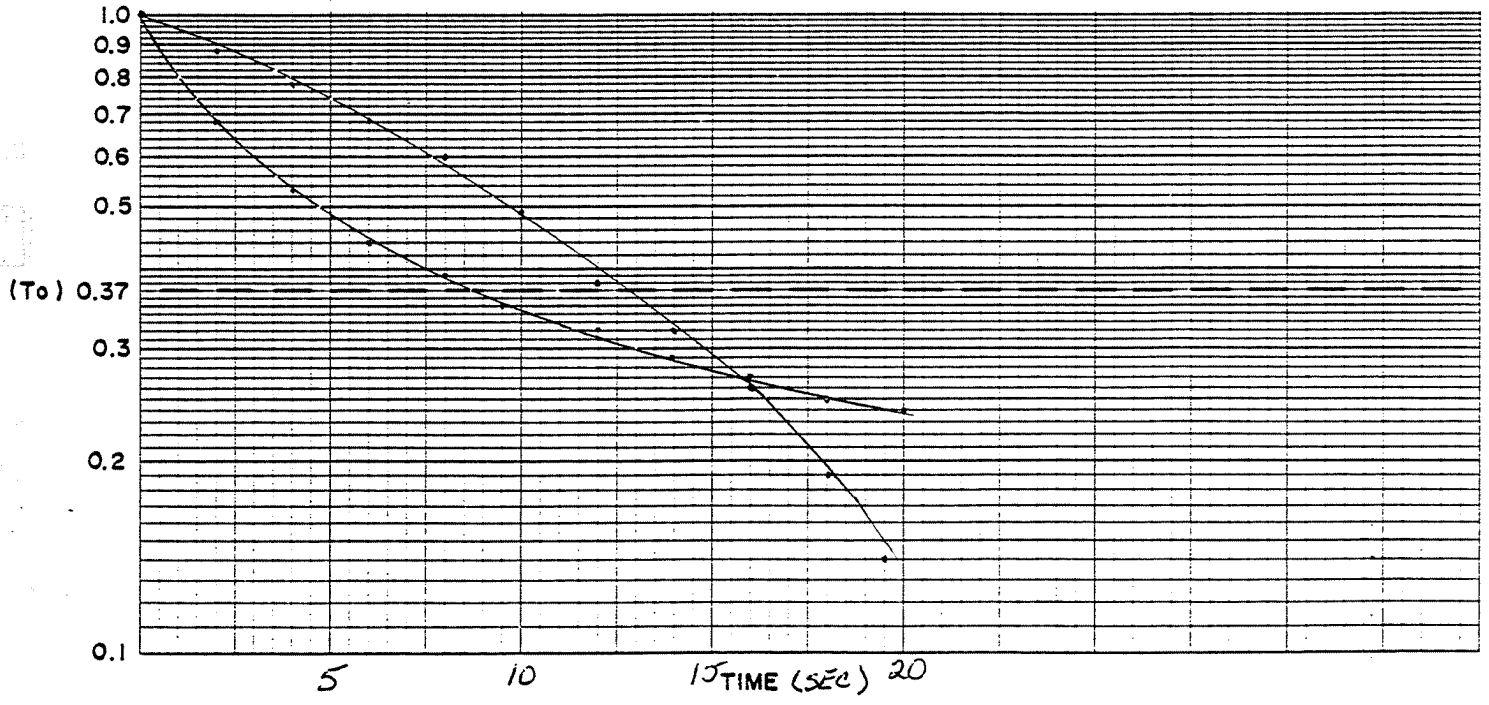


STATIC HEAD (H) 8.82'
 PIPE RADIUS (r) .08'
 SCREEN RADIUS (R) .104'
 SCREEN LENGTH (L) 10'
 INITIAL HEAD (Ho) _____
 HYDRAULIC CONDUCTIVITY :

$$K = \frac{r^2 \ln(L/R)}{2LT_0}$$

$K = \frac{1.2 \times 10^{-4} \text{ ft/sec}}{1.8 \times 10^{-4} \text{ ft/sec}}$

TIME (SEC)	RECOVERY		SLUG	
	h	$\frac{H-h}{H-H_0}$	h	$\frac{H-h}{H-H_0}$
0	8.25	1.0	9.57	1.00
2	8.32	.88	9.34	.69
4	8.37	.79	9.22	.53
6	8.43	.68	9.15	.44
8	8.48	.60	9.11	.39
10	8.54	.49	9.08	.35
12	8.60	.38	9.06	.32
14	8.64	.32	9.04	.29
16	8.67	.26	9.02	.27
18	8.71	.19	9.01	.25
20	8.74	.14	9.00	.24
		$T_c = 12.5 \text{ SEC}$	$T_c = 8.5 \text{ SEC}$	



APPENDIX F
LABORATORY ANALYSIS DATA

NIAGARA MOHAWK POWER CORP.

1118.046.517

Cherry Farm

Field Blank = 3604

8-15-85

8-16-85

DESCRIPTION	MW-1	MW-2	MW-3	MW-4	MW-5	MW-6	MW-7
Sample No.	3597	3598	3599	3600	3601	3602	3603
Sb	<0.1	<0.1	<0.1	<0.1	<0.1	<0.1	<0.1
As	0.01	0.04	0.04	<0.01	<0.01	0.03	0.02
Be	<0.01	<0.01	<0.01	<0.01	<0.01	<0.01	<0.01
Cd	<0.01	<0.01	<0.01	<0.01	<0.01	<0.01	<0.01
Cr	<0.01	<0.01	<0.01	<0.01	<0.01	<0.01	<0.01
Cu	<0.01	<0.01	<0.01	<0.01	<0.01	<0.01	<0.01
Pb	<0.01	<0.01	<0.01	<0.01	<0.01	<0.01	<0.01
Hg	<0.0005	0.0009	<0.0005	0.0006	<0.0005	<0.0005	<0.0005
Ni	0.21	0.10	<0.01	0.28	<0.01	<0.01	<0.01
Se	<0.01	<0.01	<0.01	<0.01	<0.01	<0.01	<0.01
Ag	<0.01	<0.01	<0.01	<0.01	<0.01	<0.01	<0.01
Tl	<1.	<1.	<1.	<1.	<1.	<1.	<1.
Zn	0.03	0.02	0.02	0.18	0.03	0.15	0.02
Phenols	<0.001	<0.001	0.045	0.002	0.008	0.088	0.077
TOC	9.	20.	74.	80.	46.	83.	42.

Methodology: Federal Register — 40 CFR, Part 136 [REDACTED] Oct. 26, 1984

Units: mg/l (ppm) unless otherwise noted

Comments:

Authorized: _____

Date: _____

NIAGARA MOHAWK POWER CORP.

1118.046.517

Priority Pollutants

9-4-85

DESCRIPTION	<u>Sediments</u>		<u>Surface Water</u>		<u>Soil</u>
	2982 mg/kg wet wgt. Upstream North	2983 mg/kg wet wgt. Downstrm. North	2979 Upstream South	2980 Downstrm. South	29068 mg/kg wet wgt. B-5
Sb	30.	30.	< 0.1	< 0.1	<10.0
As	4.0	6.2	0.04	0.01	5.3
Be	< 1.	5.	< 0.01	< 0.01	7.
Cd	3.	< 1.	< 0.01	< 0.01	9.
Cr	19.	15.	< 0.01	< 0.01	66.
Cu	31.	21.	0.04	0.02	142.
Pb	92.	36.	< 0.01	< 0.01	441.
Hg	0.19	0.01	0.0012	< 0.0005	0.34
Ni	30.	52.	< 0.01	< 0.01	67.
Se	<1.	<1.	< 0.01	< 0.01	<1.
Ag	< 1.	< 1.	< 0.01	< 0.01	5.
Tl	<100.	<100.	< 1.	< 1.	<100.
Zn	180.	336.	0.35	0.10	1980.
Cn	< 5	< 5	< 0.05	< 0.05	< 5.
Phenol	0.091	0.091	5.32	0.580	4.13
AE, BN PCTS	66.7	44.1	--	--	79.3

Methodology: Federal Register — 40 CFR, Part 136 [REDACTED] Oct. 26, 1984

Units: mg/l (ppm) unless otherwise noted

Comments:

NIAGARA MOHAWK POWER CORP.

1118.046.517

Cherry Farm

8-21-85

DESCRIPTION	Boring 1 7-31	Boring 3 8-1
Sample No.	29064	29066
Sb	< 10.	< 10.
As	4.3	18.
Be	<1.	5.
Cd	2.	5.
Cr	35.	117.
Cu	16.	67.
Pb	34.	80.
Hg	0.03	0.02
Ni	30.	44.
Se	<1.	<1.
Ag	1.	3.
Tl	<100.	<100.
Zn	74.	163.
Cn	< 5.	< 5.
Phenols	65.	1.05
AE, BN PCTS	89.9	88.4

Methodology: Federal Register — 40 CFR, Part 136, [REDACTED] Oct. 26, 1984

Units: mg/l (ppm) unless otherwise noted

Comments:

NIAGARA MOHAWK POWER CORP.

1118.046.517

Cherry Farm

8-16-85

Surface Water:

	Sample #	TOC	Sp Cond.	pH
Upstream, North	2977	11.	--	--
Downstream, North	2978	12.	--	--
Upstream, South	2979	30.	--	--
Downstream, South	2980	22.	--	--
Southeast Corner	2981	9.	--	--

Sediment:

Upstream, North	2982	4500.	4340.	6.9
Downstream, North	2983	7700.	12500.	6.6

Soils:

1	2984	9900.	590.	6.8
2	2985	4000.	820.	6.7
3	2986	6500.	1410.	7.1
4	2987	6200.	1610.	6.3
5	2988	14600.	2220.	7.1

Note:--Field Analysis

Methodology: Federal Register — 40 CFR, Part 136 [redacted] Oct. 26, 1984

Units: mg/l (ppm) unless otherwise noted

Comments:

Authorized: _____

Date: _____

Pesticide/PCB Priority Pollutants

NIAGARA MOHAWK POWER CORP.
Cherry Farms MW-1

1118.046.517

3597	8-15-85	8-16-85	8-22-85
	ppb		ppb
α -BHC	< 0.05	Endosulfan II	< 0.1
γ -BHC	< 0.05	4,4'-DDT	< 0.1
β -BHC	< 0.05	Endosulfan Sulfate	< 0.5
Heptachlor	< 0.05	Endrin Aldehyde	< 0.1
δ -BHC	< 0.05	Chlordane	< 0.5
Aldrin	< 0.05	Toxaphene	< 1.0
Heptachlor Epoxide	< 0.05	PCB-1221	< 0.5
Endosulfan I	< 0.5	PCB-1232	< 0.5
4,4'-DDE	< 0.1	PCB-1016/1242	< 0.5
Dieldrin	< 0.1	PCB-1248	< 0.5
Endrin	< 0.1	PCB-1254	< 1.0
4,4'-DDD	< 0.1	PCB-1260	< 1.0

Methodology: Federal Register — 40 CFR, Part 136, [REDACTED] Oct. 26, 1984

Comments:

Methoxychlor < 0.5
Endrin Aldehyde < 0.1

Laboratory Name: _____

Case No: _____

Sample Number 3597

Organics Analysis Data Sheet
(Page 2)

> SX066
MW-1

Semivolatile Compounds

Concentration: Low Medium (Circle One)

Date Extracted/Prepared: _____

Date Analyzed: _____

Conc/Dil Factor: _____

CAS Number	Compound	ug/l or ug/Kg (Circle One)
62-75-9	N-Nitrosodimethylamine	
108-95-2	Phenol	
62-53-3	Aniline	
111-44-4	bis(-2-Chloroethyl)Ether	
95-57-8	2-Chlorophenol	
541-73-1	1, 3-Dichlorobenzene	
106-46-7	1, 4-Dichlorobenzene	
100-51-6	Benzyl Alcohol	
95-50-1	1, 2-Dichlorobenzene	
95-48-7	2-Methylphenol	
39638-32-9	bis(2-chloroisopropyl)Ether	
106-44-5	4-Methylphenol	
621-64-7	N-Nitroso-Di-n-Propylamine	
67-72-1	Hexachloroethane	
98-95-3	Nitrobenzene	
78-59-1	Isophorone	
88-75-5	2-Nitrophenol	
105-67-9	2, 4-Dimethylphenol	
65-85-0	Benzoic Acid	
111-91-1	bis(-2-Chloroethoxy)Methane	
120-83-2	2, 4-Dichlorophenol	
120-82-1	1, 2, 4-Trichlorobenzene	
91-20-3	Naphthalene	
106-47-8	4-Chloroaniline	
87-68-3	Hexachlorobutadiene	
59-50-7	4-Chloro-3-Methylphenol	
91-57-6	2-Methylnaphthalene	
77-47-4	Hexachlorocyclopentadiene	
88-06-2	2, 4, 6-Trichlorophenol	
95-95-4	2, 4, 5-Trichlorophenol	
91-58-7	2-Chloronaphthalene	
88-74-4	2-Nitroaniline	
131-11-3	Dimethyl Phthalate	
208-96-8	Acenaphthylene	
99-09-2	3-Nitroaniline	

CAS Number	Compound	ug/l or ug/Kg (Circle One)
83-32-9	Acenaphthene	
51-28-5	2, 4-Dinitrophenol	
100-02-7	4-Nitrophenol	
132-64-9	Dibenzofuran	
121-14-2	2, 4-Dinitrotoluene	
606-20-2	2, 6-Dinitrotoluene	
84-66-2	Diethylphthalate	
7005-72-3	4-Chlorophenyl-phenylether	
86-73-7	Fluorene	
100-01-6	4-Nitroaniline	
534-52-1	4, 6-Dinitro-2-Methylphenol	
86-30-6	N-Nitrosodiphenylamine (1)	
101-55-3	4-Bromophenyl-phenylether	
118-74-1	Hexachlorobenzene	
87-86-5	Pentachlorophenol	
85-01-8	Phenanthrene	
120-12-7	Anthracene	
84-74-2	Di-n-Butylphthalate	
206-44-0	Fluoranthene	
92-87-5	Benzidine	
129-00-0	Pyrene	
85-68-7	Butylbenzylphthalate	
91-94-1	3, 3'-Dichlorobenzidine	
56-55-3	Benzo(a)Anthracene	
117-81-7	bis(2-Ethylhexyl)Phthalate	210
218-01-9	Chrysene	
117-84-0	Di-n-Octyl Phthalate	
205-99-2	Benzo(b)Fluoranthene	
207-08-9	Benzo(k)Fluoranthene	
50-32-8	Benzo(a)Pyrene	21
193-39-5	Indeno(1, 2, 3-cd)Pyrene	
53-70-3	Dibenzo(a, h)Anthracene	
191-24-2	Benzo(c, h, i)Perylene	

(1)-Cannot be separated from diphenylamine



CLIENT NIAGARA MOHAWK POWER CORP. JOB NO. 1118.046.517

DESCRIPTION Cherry Farm MW-1

SAMPLE NO. 3597 DATE COLLECTED 8-15-85 DATE REC'D. 8-16-85 DATE ANALYZED 9-3-85

	ppb		ppb
Chloromethane	<1	1,2-Dichloropropane	<1
Bromomethane	<1	t-1,3-Dichloropropene	<1
Dichlorodifluoromethane	<1	Trichloroethene	<1
Vinyl chloride	<1	Benzene	<1
Chloroethane	<1	Dibromochloromethane	<1
Methylene chloride	<1	1,1,2-Trichloroethane	<1
Trichlorofluoromethane	<1	c-1,3-Dichloropropene	<1
1,1-Dichloroethene	<1	2-Chloroethylvinyl ether	<10
1,1-Dichloroethane	<1	Bromoform	<10
t-1,2-Dichloroethene	<1	1,1,2,2-Tetrachloroethane	<1
Chloroform	<1	Tetrachloroethene	<1
1,2-Dichloroethane	<1	Toluene	<1
1,1,1-Trichloroethane	<1	Chlorobenzene	<1
Carbon tetrachloride	<1	Ethylbenzene	<1
Bromodichloromethane	<1		

Methodology: Federal Register — 40 CFR, Part 136, Oct. 26, 1984

Comments:

ug/kg wet weight

Authorized: A. R. Martin

Date: 10-11-85

NIAGARA MOHAWK POWER CORP.

1118.046.517

Cherry Farm MW-2

3598	8-15-85	8-16-85	8-22-85
	ppb		ppb
α -BHC	< 0.05	Endosulfan II	< 0.1
γ -BHC	< 0.05	4,4'-DDT	< 0.1
β -BHC	< 0.05	Endosulfan Sulfate	< 0.5
Heptachlor	< 0.05	Endrin Aldehyde	< 0.1
δ -BHC	< 0.05	Chlordane	< 0.5
Aldrin	< 0.05	Toxaphene	< 1.0
Heptachlor Epoxide	< 0.05	PCB-1221	< 0.5
Endosulfan I	< 0.5	PCB-1232	< 0.5
4,4'-DDE	< 0.1	PCB-1016/1242	< 0.5
Dieldrin	< 0.1	PCB-1248	< 0.5
Endrin	< 0.1	PCB-1254	< 1.0
4,4'-DDD	< 0.1	PCB-1260	< 1.0

Methodology: Federal Register — 40 CFR, Part 136, [REDACTED] Oct. 26, 1984

Comments:

Methoxychor < 0.5
Endrin Ketone < 0.1



CLIENT NIAGARA MOHAWK POWER CORP.

JOB NO. 1118.046.517

DESCRIPTION Cherry Farm MW-2

SAMPLE NO. 3598 DATE COLLECTED 8-15-85 DATE REC'D. 8-16-85 DATE ANALYZED 9-3-85

	ppb		ppb
Chloromethane	<1	1,2-Dichloropropane	<1
Bromomethane	<1	t-1,3-Dichloropropene	<1
Dichlorodifluoromethane	<1	Trichloroethene	<1
Vinyl chloride	<1	Benzene	<1
Chloroethane	<1	Dibromochloromethane	<1
Methylene chloride	<1	1,1,2-Trichloroethane	<1
Trichlorofluoromethane	<1	c-1,3-Dichloropropene	<1
1,1-Dichloroethene	<1	2-Chloroethylvinyl ether	<10
1,1-Dichloroethane	<1	Bromoform	<10
t-1,2-Dichloroethene	<1	1,1,2,2-Tetrachloroethane	<1
Chloroform	<1	Tetrachloroethene	<1
1,2-Dichloroethane	<1	Toluene	<1
1,1,1-Trichloroethane	<1	Chlorobenzene	<1
Carbon tetrachloride	<1	Ethylbenzene	<1
Bromodichloromethane	<1		

Methodology: Federal Register — 40 CFR, Part 136, Oct. 26, 1984

Comments:

ug/kg wet weight

Authorized: A. R. Martin

Date: 10-11-85

Laboratory Name: _____

Case No: _____

Sample Number

3598

Organics Analysis Data Sheet
(Page 2)>SX067
MW-2

Semivolatile Compounds

Concentration: Low Medium (Circle One)

Date Extracted/Prepared: _____

Date Analyzed: _____

Conc/Dil Factor: _____

CAS Number		ug/1 or ug/Kg (Circle One)
62-75-9	N-Nitrosodimethylamine	
108-95-2	Phenol	
62-53-3	Aniline	
111-44-4	bis(-2-Chloroethyl)Ether	
95-57-8	2-Chlorophenol	
541-73-1	1, 3-Dichlorobenzene	
106-46-7	1, 4-Dichlorobenzene	
100-51-6	Benzyl Alcohol	1 J
95-50-1	1, 2-Dichlorobenzene	
95-48-7	2-Methylphenol	
29538-32-9	bis(2-chloroisopropyl)Ether	
106-44-5	4-Methylphenol	1 J
621-64-7	N-Nitroso-Di-n-Propylamine	
67-72-1	Hexachloroethane	
98-95-3	Nitrobenzene	
78-59-1	Isophorone	
88-75-5	2-Nitrophenol	
105-67-9	2, 4-Dimethylphenol	
65-85-0	Benzoic Acid	32
111-91-1	bis(-2-Chloroethoxy)Methane	
120-83-2	2, 4-Dichlorophenol	
120-82-1	1, 2, 4-Trichlorobenzene	
91-20-3	Naphthalene	
106-47-8	4-Chloroaniline	
87-68-3	Hexachlorobutadiene	
59-50-7	4-Chloro-3-Methylphenol	
91-57-6	2-Methylnaphthalene	
77-47-4	Hexachlorocyclopentadiene	
88-06-2	2, 4, 6-Trichlorophenol	
95-95-4	2, 4, 5-Trichlorophenol	
91-58-7	2-Chloronaphthalene	
88-74-4	2-Nitroaniline	
131-11-3	Dimethyl Phthalate	
208-96-8	Acenaphthylene	
99-09-2	3-Nitroaniline	

CAS Number		ug/1 or ug/Kg (Circle One)
83-32-9	Acenaphthene	
51-28-5	2, 4-Dinitrophenol	
100-02-7	4-Nitrophenol	
132-64-9	Dibenzofuran	
121-14-2	2, 4-Dinitrotoluene	
606-20-2	2, 6-Dinitrotoluene	
84-66-2	Diethylphthalate	
7005-72-3	4-Chlorophenyl-phenylether	
86-73-7	Fluorene	
100-01-6	4-Nitroaniline	
534-52-1	4, 6-Dinitro-2-Methylphenol	
86-30-6	N-Nitrosodiphenylamine (1)	
101-55-3	4-Bromophenyl-phenylether	
118-74-1	Hexachlorobenzene	
87-86-5	Pentachlorophenol	
85-01-8	Phenanthrene	
120-12-7	Anthracene	
84-74-2	Di-n-Butylphthalate	1 J
206-44-0	Fluoranthene	
92-87-5	Benzidine	
129-00-0	Pyrene	
85-68-7	Butylbenzylphthalate	
91-94-1	3, 3'-Dichlorobenzidine	
56-55-3	Benzo(a)Anthracene	
117-81-7	bis(2-Ethylhexyl)Phthalate	10
218-01-9	Chrysene	
117-84-0	Di-n-Octyl Phthalate	7 J
205-99-2	Benzo(b)Fluoranthene	
207-08-9	Benzo(k)Fluoranthene	
50-32-8	Benzo(a)Pyrene	5 J
193-39-5	Indeno(1, 2, 3-cd)Pyrene	
53-70-3	Dibenz(a, h)Anthracene	
191-24-2	Benzo(g, h, i)Perylene	

(1)-Cannot be separated from diphenylamine

Pesticide/PCB Priority Pollutants

NIAGARA MOHAWK POWER CORP.

1118.046.517

Cherry Farm MW-3

3599	8-15-85	8-16-85	8-22-85
	ppb		ppb
α -BHC	< 0.05	Endosulfan II	< 0.1
γ -BHC	< 0.05	4,4'-DDT	< 0.1
β -BHC	< 0.05	Endosulfan Sulfate	< 0.5
Heptachlor	< 0.05	Endrin Aldehyde	< 0.1
δ -BHC	< 0.05	Chlordane	< 0.5
Aldrin	< 0.05	Toxaphene	< 1.0
Heptachlor Epoxide	< 0.05	PCB-1221	< 0.5
Endosulfan I	< 0.5	PCB-1232	< 0.5
4,4'-DDE	< 0.1	PCB-1016/1242	< 0.5
Dieldrin	< 0.1	PCB-1248	< 0.5
Endrin	< 0.1	PCB-1254	< 1.0
4,4'-DDD	< 0.1	PCB-1260	< 1.0

Methodology: Federal Register — 40 CFR, Part 136, [REDACTED] Oct. 26, 1984

Comments:

Methoxychor < 0.5
Endrin Ketone < 0.1



CLIENT NIAGARA MOHAWK POWER CORP. JOB NO. 1118.046.517

DESCRIPTION Cherry Farm MW-3

SAMPLE NO. 3599 DATE COLLECTED 8-15-85 DATE REC'D. 8-16-85 DATE ANALYZED 9-3-85

	ppb		ppb
Chloromethane	<1	1,2-Dichloropropane	<1
Bromomethane	<1	t-1,3-Dichloropropene	<1
Dichlorodifluoromethane	<1	Trichloroethene	<1
Vinyl chloride	<1	Benzene	<1
Chloroethane	<1	Dibromochloromethane	<1
Methylene chloride	<1	1,1,2-Trichloroethane	<1
Trichlorofluoromethane	<1	c-1,3-Dichloropropene	<1
1,1-Dichloroethene	<1	2-Chloroethylvinyl ether	<10
1,1-Dichloroethane	<1	Bromoform	<10
t-1,2-Dichloroethene	<1	1,1,2,2-Tetrachloroethane	<1
Chloroform	<1	Tetrachloroethene	<1
1,2-Dichloroethane	<1	Toluene	<1
1,1,1-Trichloroethane	<1	Chlorobenzene	<1
Carbon tetrachloride	<1	Ethylbenzene	<1
Bromodichloromethane	<1		

Methodology: Federal Register — 40 CFR, Part 136, Oct. 26, 1984

Comments:

ug/kg wet weight

Authorized: A. R. Martin

Date: 10-11-85

Laboratory Name: _____

Case No: _____

<p>Sample Number 3599</p>

Organics Analysis Data Sheet
(Page 2)

> SX068
MW-3

Semivolatile Compounds

Concentration: Low Medium (Circle One)

Date Extracted/Prepared: _____

Date Analyzed: _____

Conc/Dil Factor: _____

CAS Number		ug/l or ug/Kg (Circle One)
62-75-9	N-Nitrosodimethylamine	
108-95-2	Phenol	
62-53-3	Aniline	
111-44-4	bis(-2-Chloroethyl)Ether	
95-57-8	2-Chlorophenol	
541-73-1	1, 3-Dichlorobenzene	
106-46-7	1, 4-Dichlorobenzene	
100-51-6	Benzyl Alcohol	
95-50-1	1, 2-Dichlorobenzene	
95-48-7	2-Methylphenol	1 J
39638-32-9	bis(2-chloroisopropyl)Ether	
106-44-5	4-Methylphenol	2 J
621-64-7	N-Nitroso-Di-n-Propylamine	
67-72-1	Hexachloroethane	
98-95-3	Nitrobenzene	
78-59-1	Isophorone	
88-75-5	2-Nitrophenol	
105-67-9	2, 4-Dimethylphenol	3 J
65-85-0	Benzoic Acid	42
111-91-1	bis(-2-Chloroethoxy)Methane	
120-83-2	2, 4-Dichlorophenol	
120-82-1	1, 2, 4-Trichlorobenzene	
91-20-3	Naphthalene	
106-47-8	4-Chloroaniline	
37-68-3	Hexachlorobutadiene	
59-50-7	4-Chloro-3-Methylphenol	
31-57-6	2-Methylnaphthalene	
77-47-4	Hexachlorocyclopentadiene	
88-06-2	2, 4, 6-Trichlorophenol	
35-95-4	2, 4, 5-Trichlorophenol	
31-58-7	2-Chloronaphthalene	
88-74-4	2-Nitroaniline	
131-11-3	Dimethyl Phthalate	
208-96-8	Acenaphthylene	
99-09-2	3-Nitroaniline	

CAS Number		ug/l or ug/Kg (Circle One)
83-32-9	Acenaphthene	
51-28-5	2, 4-Dinitrophenol	
100-02-7	4-Nitrophenol	
132-64-9	Dibenzofuran	
121-14-2	2, 4-Dinitrotoluene	
606-20-2	2, 6-Dinitrotoluene	
84-66-2	Diethylphthalate	
7005-72-3	4-Chlorophenyl-phenylether	
86-73-7	Fluorene	
100-01-6	4-Nitroaniline	
534-52-1	4, 6-Dinitro-2-Methylphenol	
86-30-6	N-Nitrosodiphenylamine (1)	
101-55-3	4-Bromophenyl-phenylether	
118-74-1	Hexachlorobenzene	
87-86-5	Pentachlorophenol	
85-01-8	Phenanthrene	
120-12-7	Anthracene	
84-74-2	Di-n-Butylphthalate	
206-44-0	Fluoranthene	
92-87-5	Benzidine	
129-00-0	Pyrene	
85-68-7	Butylbenzylphthalate	
91-94-1	3, 3'-Dichlorobenzidine	
56-55-3	Benzo(a)Anthracene	
117-81-7	bis(2-Ethylhexyl)Phthalate	65
218-01-9	Chrysene	
117-84-0	Di-n-Octyl Phthalate	
205-99-2	Benzo(b)Fluoranthene	
207-08-9	Benzo(k)Fluoranthene	
50-32-8	Benzo(a)Pyrene	5 J
193-39-5	Indeno(1, 2, 3-cd)Pyrene	
53-70-3	Dibenzo(a, h)Anthracene	
191-24-2	Benzo(g, h, i)Perylene	

(1)-Cannot be separated from diphenylamine

NIAGARA MOHAWK POWER CORP.

1118.046.517

Cherry Farm MW-4

3600	8-15-85	8-16-85	8-22-85
	ppb		ppb
α -BHC	< 0.05	Endosulfan II	< 0.1
γ -BHC	< 0.05	4,4'-DDT	< 0.1
β -BHC	< 0.05	Endosulfan Sulfate	< 0.5
Heptachlor	< 0.05	Endrin Aldehyde	< 0.1
δ -BHC	< 0.05	Chlordane	< 0.5
Aldrin	< 0.05	Toxaphene	< 1.0
Heptachlor Epoxide	< 0.05	PCB-1221	< 0.5
Endosulfan I	< 0.5	PCB-1232	< 0.5
4,4'-DDE	< 0.1	PCB-1016/1242	< 0.5
Dieldrin	< 0.1	PCB-1248	< 0.5
Endrin	< 0.1	PCB-1254	< 1.0
4,4'-DDD	< 0.1	PCB-1260	< 1.0

Methodology: Federal Register — 40 CFR, Part 136, [REDACTED] Oct. 26, 1984

Comments:

Methoxychlor < 0.5
Endrin Ketone < 0.1

CLIENT NIAGARA MOHAWK POWER CORP. JOB NO. 1118.046.517

DESCRIPTION Cherry Farm MW-4

SAMPLE NO. 3600 DATE COLLECTED 8-15-85 DATE REC'D. 8-16-85 DATE ANALYZED 9-3-85

	ppb		ppb
Chloromethane	<1	1,2-Dichloropropane	<1
Bromomethane	<1	t-1,3-Dichloropropene	<1
Dichlorodifluoromethane	<1	Trichloroethene	<1
Vinyl chloride	<1	Benzene	<1
Chloroethane	<1	Dibromochloromethane	<1
Methylene chloride	<1	1,1,2-Trichloroethane	<1
Trichlorofluoromethane	<1	c-1,3-Dichloropropene	<1
1,1-Dichloroethene	<1	2-Chloroethylvinyl ether	<10
1,1-Dichloroethane	<1	Bromoform	<10
t-1,2-Dichloroethene	<1	1,1,2,2-Tetrachloroethane	<1
Chloroform	<1	Tetrachloroethene	<1
1,2-Dichloroethane	<1	Toluene	<1
1,1,1-Trichloroethane	<1	Chlorobenzene	<1
Carbon tetrachloride	<1	Ethylbenzene	<1
Bromodichloromethane	<1		

Methodology: Federal Register — 40 CFR, Part 136, ~~██████████~~ Oct. 26, 1984

Comments:

ug/kg wet weight

Authorized: A. R. Martin

Date: 10-11-85

Laboratory Name: _____

Case No: _____

Sample Number
3600

Organics Analysis Data Sheet
(Page 2)

>SX069
MW-4

Semivolatile Compounds

Concentration: Low Medium (Circle One)

Date Extracted/Prepared: _____

Date Analyzed: _____

Conc/Dil Factor: _____

CAS Number	Compound	ug/l or ug/Kg (Circle One)
62-75-9	N-Nitrosodimethylamine	
108-95-2	Phenol	
62-53-3	Aniline	
111-44-4	bis(-2-Chloroethyl)Ether	
95-57-8	2-Chlorophenol	
541-73-1	1, 3-Dichlorobenzene	
106-46-7	1, 4-Dichlorobenzene	
100-51-6	Benzyl Alcohol	
95-50-1	1, 2-Dichlorobenzene	
95-48-7	2-Methylphenol	
39638-32-9	bis(2-chloroisopropyl)Ether	
106-44-5	4-Methylphenol	
621-64-7	N-Nitroso-Di-n-Propylamine	
67-72-1	Hexachloroethane	
98-95-3	Nitrobenzene	
78-59-1	Isophorone	
88-75-5	2-Nitrophenol	
105-67-9	2, 4-Dimethylphenol	
65-85-0	Benzoic Acid	
111-91-1	bis(-2-Chloroethoxy)Methane	
120-83-2	2, 4-Dichlorophenol	
120-82-1	1, 2, 4-Trichlorobenzene	
91-20-3	Naphthalene	
106-47-8	4-Chloroaniline	
87-68-3	Hexachlorobutadiene	
59-50-7	4-Chloro-3-Methylphenol	
91-57-6	2-Methylnaphthalene	
77-47-4	Hexachlorocyclopentadiene	
88-06-2	2, 4, 6-Trichlorophenol	
95-95-4	2, 4, 5-Trichlorophenol	
91-58-7	2-Chloronaphthalene	
88-74-4	2-Nitroaniline	
131-11-3	Dimethyl Phthalate	
208-96-8	Acenaphthylene	
99-09-2	3-Nitroaniline	

CAS Number	Compound	ug/l or ug/Kg (Circle One)
83-32-9	Acenaphthene	
51-28-5	2, 4-Dinitrophenol	
100-02-7	4-Nitrophenol	
132-64-9	Dibenzofuran	
121-14-2	2, 4-Dinitrotoluene	
606-20-2	2, 6-Dinitrotoluene	
84-66-2	Diethylphthalate	
7005-72-3	4-Chlorophenyl-phenylether	
86-73-7	Fluorene	
100-01-6	4-Nitroaniline	
534-52-1	4, 6-Dinitro-2-Methylphenol	
86-30-6	N-Nitrosodiphenylamine (1)	
101-55-3	4-Bromophenyl-phenylether	
118-74-1	Hexachlorobenzene	
87-86-5	Pentachlorophenol	
85-01-8	Phenanthrene	
120-12-7	Anthracene	
84-74-2	Di-n-Butylphthalate	2 J
206-44-0	Fluoranthene	
92-87-5	Benzidine	
129-00-0	Pyrene	
85-68-7	Butylbenzylphthalate	
91-94-1	3, 3'-Dichlorobenzidine	
56-55-3	Benzo(a)Anthracene	
117-81-7	bis(2-Ethylhexyl)Phthalate	7 J
218-01-9	Chrysene	
117-84-0	Di-n-Octyl Phthalate	
205-99-2	Benzo(b)Fluoranthene	
207-08-9	Benzo(k)Fluoranthene	
50-32-8	Benzo(a)Pyrene	4 J
193-39-5	Indeno(1, 2, 3-cd)Pyrene	
53-70-3	Dibenz(a, h)Anthracene	
191-24-2	Benzo(g, h, i)Perylene	

(1)-Cannot be separated from diphenylamine

NIAGARA MOHAWK POWER CORP.

1118.046.517

Cherry Farm MW-5

3601	8-15-85	8-16-85	8-22-85
	ppb		ppb
α -BHC	< 0.05	Endosulfan II	< 0.1
γ -BHC	< 0.05	4,4'-DDT	< 0.1
β -BHC	< 0.05	Endosulfan Sulfate	< 0.5
Heptachlor	< 0.05	Endrin Aldehyde	< 0.1
δ -BHC	< 0.05	Chlordane	< 0.5
Aldrin	< 0.05	Toxaphene	< 1.0
Heptachlor Epoxide	< 0.05	PCB-1221	< 0.5
Endosulfan I	< 0.5	PCB-1232	< 0.5
4,4'-DDE	< 0.1	PCB-1016/1242	< 0.5
Dieldrin	< 0.1	PCB-1248	< 0.5
Endrin	< 0.1	PCB-1254	< 1.0
4,4'-DDD	< 0.1	PCB-1260	< 1.0

Methodology: Federal Register — 40 CFR, Part 136, December 3, 1979

Comments:

Methoxychlor < 0.5
Endrin Ketone < 0.1



CLIENT NIAGARA MOHAWK POWER CORP.

JOB NO. 1118.046.517

DESCRIPTION Cherry Farm MW-5

SAMPLE NO. 3601 DATE COLLECTED 8-15-85 DATE REC'D. 8-16-85 DATE ANALYZED 9-3-85

	ppb		ppb
Chloromethane	<1	1,2-Dichloropropane	<1
Bromomethane	<1	t-1,3-Dichloropropene	<1
Dichlorodifluoromethane	<1	Trichloroethene	<1
Vinyl chloride	<1	Benzene	<1
Chloroethane	<1	Dibromochloromethane	<1
Methylene chloride	<1	1,1,2-Trichloroethane	<1
Trichlorofluoromethane	<1	c-1,3-Dichloropropene	<1
1,1-Dichloroethene	<1	2-Chloroethylvinyl ether	<10
1,1-Dichloroethane	<1	Bromoform	<10
t-1,2-Dichloroethene	<1	1,1,2,2-Tetrachloroethane	<1
Chloroform	<1	Tetrachloroethene	<1
1,2-Dichloroethane	<1	Toluene	<1
1,1,1-Trichloroethane	<1	Chlorobenzene	<1
Carbon tetrachloride	<1	Ethylbenzene	<1
Bromodichloromethane	<1		

Methodology: Federal Register — 40 CFR, Part 136, ~~XXXXXX~~ Oct. 26, 1984

Comments:

ug/kg wet weight

Authorized: A. R. Martin

Date: 10-11-85

Laboratory Name: _____

Case No: _____

Sample Number

3601

Organics Analysis Data Sheet (Page 2)

>SX070
MW-5

Semivolatile Compounds

Concentration: Low Medium (Circle One)

Date Extracted/Prepared: _____

Date Analyzed: _____

Conc/Dil Factor: _____

CAS Number	Compound	ug/L or ug/Kg (Circle One)
62-75-9	N-Nitrosodimethylamine	
108-95-2	Phenol	
62-53-3	Aniline	
111-44-4	bis(2-Chloroethyl)Ether	
95-57-8	2-Chlorophenol	
541-73-1	1, 3-Dichlorobenzene	
106-46-7	1, 4-Dichlorobenzene	
100-51-6	Benzyl Alcohol	
95-50-1	1, 2-Dichlorobenzene	
95-48-7	2-Methylphenol	
39638-32-9	bis(2-chloroisopropyl)Ether	
106-44-5	4-Methylphenol	
621-64-7	N-Nitroso-Di-n-Propylamine	
67-72-1	Hexachloroethane	
98-95-3	Nitrobenzene	
78-59-1	Isophorone	
88-75-5	2-Nitrophenol	
105-67-9	2, 4-Dimethylphenol	
65-85-0	Benzoic Acid	
111-91-1	bis(2-Chloroethoxy)Methane	
120-83-2	2, 4-Dichlorophenol	
120-82-1	1, 2, 4-Trichlorobenzene	
91-20-3	Naphthalene	
106-47-8	4-Chloroaniline	
87-68-3	Hexachlorobutadiene	
59-50-7	4-Chloro-3-Methylphenol	
91-57-6	2-Methylnaphthalene	
77-47-4	Hexachlorocyclopentadiene	
88-06-2	2, 4, 6-Trichlorophenol	
95-95-4	2, 4, 5-Trichlorophenol	
31-58-7	2-Chloronaphthalene	
88-74-4	2-Nitroaniline	
131-11-3	Dimethyl Phthalate	
208-96-8	Acenaphthylene	
99-09-2	3-Nitroaniline	

CAS Number	Compound	ug/L or ug/Kg (Circle One)
83-32-9	Acenaphthene	
51-28-5	2, 4-Dinitrophenol	
100-02-7	4-Nitrophenol	1 J
132-64-9	Dibenzofuran	
121-14-2	2, 4-Dinitrotoluene	
606-20-2	2, 6-Dinitrotoluene	
84-66-2	Diethylphthalate	
7005-72-3	4-Chlorophenyl-phenylether	
86-73-7	Fluorene	
100-01-6	4-Nitroaniline	
534-52-1	4, 6-Dinitro-2-Methylphenol	
86-30-6	N-Nitrosodiphenylamine (1)	
101-55-3	4-Bromophenyl-phenylether	
118-74-1	Hexachlorobenzene	
87-86-5	Pentachlorophenol	
85-01-8	Phenanthrene	
120-12-7	Anthracene	
84-74-2	Di-n-Butylphthalate	1 J
206-44-0	Fluoranthene	
92-87-5	Benzidine	
129-00-0	Pyrene	
85-68-7	Butylbenzylphthalate	
91-94-1	3, 3'-Dichlorobenzidine	
56-55-3	Benzo(a)Anthracene	
117-81-7	bis(2-Ethylhexyl)Phthalate	31
218-01-9	Chrysene	
117-84-0	Di-n-Octyl Phthalate	95
205-99-2	Benzo(b)Fluoranthene	
207-08-9	Benzo(k)Fluoranthene	
50-32-8	Benzo(a)Pyrene	5 J
193-39-5	Indeno(1, 2, 3-cd)Pyrene	
53-70-3	Dibenz(a, h)Anthracene	
191-24-2	Benzo(g, h, i)Perylene	

(1)-Cannot be separated from diphenylamine

NIAGARA MOHAWK POWER CORP.

1118.046.517

Cherry Farm MW-6

3602	8-15-85	8-16-85	8-22-85
	ppb		ppb
α -BHC	< 0.05	Endosulfan II	< 0.1
γ -BHC	< 0.05	4,4'-DDT	< 0.1
β -BHC	< 0.05	Endosulfan Sulfate	< 0.5
Heptachlor	< 0.05	Endrin Aldehyde	< 0.1
δ -BHC	< 0.05	Chlordane	< 0.5
Aldrin	< 0.05	Toxaphene	< 1.0
Heptachlor Epoxide	< 0.05	PCB-1221	< 0.5
Endosulfan I	< 0.5	PCB-1232	< 0.5
4,4'-DDE	< 0.1	PCB-1016/1242	< 0.5
Dieldrin	< 0.1	PCB-1248	< 0.5
Endrin	< 0.1	PCB-1254	< 1.0
4,4'-DDD	< 0.1	PCB-1260	< 1.0

Methodology: Federal Register — 40 CFR, Part 136, December 3, 1979

Comments:

Methoxychlor < 0.5
Endrin Ketone < 0.1

Authorized: _____



CLIENT NIAGARA MOHAWK POWER CORP. JOB NO. 1118.046.517

DESCRIPTION Cherry Farm MW-6

SAMPLE NO. 3602 DATE COLLECTED 8-15-85 DATE REC'D. 8-16-85 DATE ANALYZED 9-3-85

	ppb		ppb
Chloromethane	<1	1,2-Dichloropropane	<1
Bromomethane	<1	t-1,3-Dichloropropene	<1
Dichlorodifluoromethane	<1	Trichloroethene	<1
Vinyl chloride	<1	Benzene	<1
Chloroethane	<1	Dibromochloromethane	<1
Methylene chloride	<1	1,1,2-Trichloroethane	<1
Trichlorofluoromethane	<1	c-1,3-Dichloropropene	<1
1,1-Dichloroethene	<1	2-Chloroethylvinyl ether	<10
1,1-Dichloroethane	<1	Bromoform	<10
t-1,2-Dichloroethene	<1	1,1,2,2-Tetrachloroethane	<1
Chloroform	<1	Tetrachloroethene	<1
1,2-Dichloroethane	<1	Toluene	<1
1,1,1-Trichloroethane	<1	Chlorobenzene	<1
Carbon tetrachloride	<1	Ethylbenzene	<1
Bromodichloromethane	<1		

Methodology: Federal Register — 40 CFR, Part 136, Oct. 26, 1984

Comments:

ug/kg wet weight

Authorized: A. R. Martin

Date: 10-11-85

Laboratory Name: _____

Case No: _____

Sample Number
3602

Organics Analysis Data Sheet
(Page 2)

> SX071
MW-6

Semivolatile Compounds

Concentration: Low Medium (Circle One)

Date Extracted/Prepared: _____

Date Analyzed: _____

Conc/Dil Factor: _____

CAS Number		ug/l or ug/Kg (Circle One)
62-75-9	N-Nitrosodimethylamine	
108-95-2	Phenol	
62-53-3	Aniline	
111-44-4	bis(-2-Chloroethyl)Ether	
95-57-8	2-Chlorophenol	
541-73-1	1, 3-Dichlorobenzene	
106-46-7	1, 4-Dichlorobenzene	
100-51-6	Benzyl Alcohol	
95-50-1	1, 2-Dichlorobenzene	
95-48-7	2-Methylphenol	
39638-32-9	bis(2-chloroisopropyl)Ether	
106-44-5	4-Methylphenol	
621-64-7	N-Nitroso-Di-n-Propylamine	
67-72-1	Hexachloroethane	
98-95-3	Nitrobenzene	
78-59-1	Isophorone	
88-75-5	2-Nitrophenol	
105-67-9	2, 4-Dimethylphenol	3 J
65-85-0	Benzoic Acid	3 J
111-91-1	bis(-2-Chloroethoxy)Methane	
120-83-2	2, 4-Dichlorophenol	
120-82-1	1, 2, 4-Trichlorobenzene	
91-20-3	Naphthalene	
106-47-8	4-Chloroaniline	
97-68-3	Hexachlorobutadiene	
59-50-7	4-Chloro-3-Methylphenol	
91-57-6	2-Methylnaphthalene	
77-47-4	Hexachlorocyclopentadiene	
88-06-2	2, 4, 6-Trichlorophenol	
95-95-4	2, 4, 5-Trichlorophenol	
91-58-7	2-Chloronaphthalene	
88-74-4	2-Nitroaniline	
131-11-3	Dimethyl Phthalate	
208-96-8	Acenaphthylene	
99-09-2	3-Nitroaniline	

CAS Number		ug/l or ug/Kg (Circle One)
83-32-9	Acenaphthene	
51-28-5	2, 4-Dinitrophenol	
100-02-7	4-Nitrophenol	2 J
132-64-9	Dibenzofuran	
121-14-2	2, 4-Dinitrotoluene	
606-20-2	2, 6-Dinitrotoluene	
84-66-2	Diethylphthalate	
7005-72-3	4-Chlorophenyl-phenylether	
86-73-7	Fluorene	
100-01-6	4-Nitroaniline	
534-52-1	4, 6-Dinitro-2-Methylphenol	
86-30-6	N-Nitrosodiphenylamine (1)	
101-55-3	4-Bromophenyl-phenylether	
118-74-1	Hexachlorobenzene	
87-86-5	Pentachlorophenol	
85-01-8	Phenanthrene	
120-12-7	Anthracene	
84-74-2	Di-n-Butylphthalate	1 J
206-44-0	Fluoranthene	
92-87-5	Benzidine	
129-00-0	Pyrene	
85-68-7	Butylbenzylphthalate	
91-94-1	3, 3'-Dichlorobenzidine	
56-55-3	Benzo(a)Anthracene	
117-81-7	bis(2-Ethylhexyl)Phthalate	60
218-01-9	Chrysene	
117-84-0	Di-n-Octyl Phthalate	20
205-99-2	Benzo(b)Fluoranthene	
207-08-9	Benzo(k)Fluoranthene	
50-32-8	Benzo(a)Pyrene	11
193-39-5	Indeno(1, 2, 3-cd)Pyrene	
53-70-3	Dibenzo(a, h)Anthracene	
191-24-2	Benzo(g, h, i)Perylene	

(1)-Cannot be separated from diphenylamine

NIAGARA MOHAWK POWER CORP.

1118.046.517

Cherry Farm MW-7

3603	8-15-85	8-16-85	8-22-85
	ppb		ppb
α -BHC	< 0.05	Endosulfan II	< 0.1
γ -BHC	< 0.05	4,4'-DDT	< 0.1
β -BHC	< 0.05	Endosulfan Sulfate	< 0.5
Heptachlor	< 0.05	Endrin Aldehyde	< 0.1
δ -BHC	< 0.05	Chlordane	< 0.5
Aldrin	< 0.05	Toxaphene	< 1.0
Heptachlor Epoxide	< 0.05	PCB-1221	< 0.5
Endosulfan I	< 0.5	PCB-1232	< 0.5
4,4'-DDE	< 0.1	PCB-1016/1242	< 0.5
Dieldrin	< 0.1	PCB-1248	< 0.5
Endrin	< 0.1	PCB-1254	< 1.0
4,4'-DDD	< 0.1	PCB-1260	< 1.0

Methodology: Federal Register — 40 CFR, Part 136, December 3, 1979

Comments:

Methoxychlor < 0.5
Endrin Ketone < 0.1



CLIENT NIAGARA MOHAWK POWER CORP.

JOB NO. 1118.046.517

DESCRIPTION Cherry Farm MW-7

SAMPLE NO. 3603 DATE COLLECTED 8-15-85 DATE REC'D. 8-16-85 DATE ANALYZED 9-3-85

	ppb		ppb
Chloromethane	<1	1,2-Dichloropropane	<1
Bromomethane	<1	t-1,3-Dichloropropene	<1
Dichlorodifluoromethane	<1	Trichloroethene	<1
Vinyl chloride	<1	Benzene	<1
Chloroethane	<1	Dibromochloromethane	<1
Methylene chloride	<1	1,1,2-Trichloroethane	<1
Trichlorofluoromethane	<1	c-1,3-Dichloropropene	<1
1,1-Dichloroethene	<1	2-Chloroethylvinyl ether	<10
1,1-Dichloroethane	<1	Bromoform	<10
t-1,2-Dichloroethene	<1	1,1,2,2-Tetrachloroethane	<1
Chloroform	<1	Tetrachloroethene	<1
1,2-Dichloroethane	<1	Toluene	<1
1,1,1-Trichloroethane	<1	Chlorobenzene	<1
Carbon tetrachloride	<1	Ethylbenzene	<1
Bromodichloromethane	<1		

Methodology: Federal Register — 40 CFR, Part 136, ~~██████████~~ Oct. 26, 1984

Comments:

ug/kg wet weight

Laboratory Name: _____

Case No: _____

<p>Sample Number 3603</p>

**Organics Analysis Data Sheet
(Page 2)**

<>SX075
MW-7

Semivolatile Compounds

Concentration: Low Medium (Circle One)

Date Extracted/Prepared: _____

Date Analyzed: _____

Conc/Dil Factor: _____

CAS Number		ug/l or ug/Kg (Circle One)
62-75-9	N-Nitrosodimethylamine	
108-95-2	Phenol	
62-53-3	Aniline	
111-44-4	bis(-2-Chloroethyl)Ether	
95-57-8	2-Chlorophenol	
541-73-1	1, 3-Dichlorobenzene	
106-46-7	1, 4-Dichlorobenzene	
100-51-6	Benzyl Alcohol	
95-50-1	1, 2-Dichlorobenzene	
95-48-7	2-Methylphenol	
39638-32-9	bis(2-chloroisopropyl)Ether	
106-44-5	4-Methylphenol	
621-64-7	N-Nitroso-Di-n-Propylamine	
67-72-1	Hexachloroethane	
98-95-3	Nitrobenzene	
78-59-1	Isophorone	
88-75-5	2-Nitrophenol	
105-67-9	2, 4-Dimethylphenol	
65-85-0	Benzoic Acid	
111-91-1	bis(-2-Chloroethoxy)Methane	
120-83-2	2, 4-Dichlorophenol	
120-82-1	1, 2, 4-Trichlorobenzene	
91-20-3	Naphthalene	
106-47-8	4-Chloroaniline	
87-68-3	Hexachlorobutadiene	
59-50-7	4-Chloro-3-Methylphenol	
91-57-6	2-Methylnaphthalene	
77-47-4	Hexachlorocyclopentadiene	
88-06-2	2, 4, 6-Trichlorophenol	
95-95-4	2, 4, 5-Trichlorophenol	
91-58-7	2-Chloronaphthalene	
88-74-4	2-Nitroaniline	
131-11-3	Dimethyl Phthalate	
208-96-8	Acenaphthylene	
99-09-2	3-Nitroaniline	

CAS Number		ug/l or ug/Kg (Circle One)
83-32-9	Acenaphthene	
51-28-5	2, 4-Dinitrophenol	
100-02-7	4-Nitrophenol	
132-64-9	Dibenzofuran	
121-14-2	2, 4-Dinitrotoluene	
606-20-2	2, 6-Dinitrotoluene	
84-66-2	Diethylphthalate	
7005-72-3	4-Chlorophenyl-phenylether	
86-73-7	Fluorene	
100-01-6	4-Nitroaniline	
534-52-1	4, 6-Dinitro-2-Methylphenol	
86-30-6	N-Nitrosodiphenylamine (1)	
101-55-3	4-Bromophenyl-phenylether	
118-74-1	Hexachlorobenzene	
87-86-5	Pentachlorophenol	
85-01-8	Phenanthrene	
120-12-7	Anthracene	
84-74-2	Di-n-Butylphthalate	
206-44-0	Fluoranthene	
92-87-5	Benzidine	
129-00-0	Pyrene	
85-68-7	Butylbenzylphthalate	
91-94-1	3, 3'-Dichlorobenzidine	
56-55-3	Benzo(a)Anthracene	
117-81-7	bis(2-Ethylhexyl)Phthalate	43
218-01-9	Chrysene	
117-84-0	Di-n-Octyl Phthalate	11
205-99-2	Benzo(b)Fluoranthene	
207-08-9	Benzo(k)Fluoranthene	
50-32-8	Benzo(a)Pyrene	11
193-39-5	Indeno(1, 2, 3-cd)Pyrene	
53-70-3	Dibenzo(a, h)Anthracene	
191-24-2	Benzo(g, h, i)Perylene	

(1)-Cannot be separated from diphenylamine

NIAGARA MOHAWK POWER CORP.

1118.046.517

Cherry Farm Boring 1

29064	7-31-85	8-21-85	9-30-85
	ppb		ppb
α -BHC	< 1000	Endosulfan II	< 1000
γ -BHC	< 1000	4,4'-DDT	< 1000
β -BHC	< 1000	Endosulfan Sulfate	< 1000
Heptachlor	< 1000	Endrin Aldehyde	< 1000
δ -BHC	< 1000	Chlordane	< 1000
Aldrin	< 1000	Toxaphene	< 5000
Heptachlor Epoxide	< 1000	PCB-1221	< 2000
Endosulfan I	< 1000	PCB-1232	< 2000
4,4'-DDE	< 1000	PCB-1016/1242	< 2000
Dieldrin	< 1000	PCB-1248	7300
Endrin	< 1000	PCB-1254	< 4000
4,4'-DDD	< 1000	PCB-1260	< 4000

Methodology: Federal Register — 40 CFR, Part 136, December 3, 1979

Comments:

Methoxychlor < 1000

Endrin Ketone < 1000

ug/kg wet weight

NIAGARA MOHAWK POWER CORP.

1118.046.517

Boring 1

29064	7-31-85	8-21-85	10-2-85
	ppb		ppb
Chloromethane	< 10	1,2-Dichloropropane	< 10
Bromomethane	< 10	t-1,3-Dichloropropene	< 10
Dichlorodifluoromethane	< 10	Trichloroethene	< 10
Vinyl chloride	< 10	Benzene	< 10
Chloroethane	< 10	Dibromochloromethane	< 10
Methylene chloride	< 10	1,1,2-Trichloroethane	< 10
Trichlorofluoromethane	< 10	c-1,3-Dichloropropene	< 10
1,1-Dichloroethene	< 10	2-Chloroethylvinyl ether	<100
1,1-Dichloroethane	< 10	Bromoform	<100
t-1,2-Dichloroethene	< 10	1,1,2,2-Tetrachloroethane	< 10
Chloroform	< 10	Tetrachloroethene	< 10
1,2-Dichloroethane	< 10	Toluene	< 10
1,1,1-Trichloroethane	< 10	Chlorobenzene	< 10
Carbon tetrachloride	< 10	Ethylbenzene	< 10
Bromodichloromethane	< 10		

Methodology: Federal Register — 40 CFR, Part 136, [REDACTED] Oct. 26, 1984

Comments:

ug/kg wet weight

Laboratory Name: _____

Case No: _____

Sample Number

29064

Organics Analysis Data Sheet
(Page 2)

>SX080
Boring 1 (composite)

Semivolatile Compounds

Concentration: Low Medium (Circle One)

Date Extracted/Prepared: _____

Date Analyzed: _____

Conc/Dil Factor: _____

CAS Number		ug/L or <u>ug/Kg</u> (Circle One)
62-75-9	N-Nitrosodimethylamine	
108-95-2	Phenol	
62-53-3	Aniline	
111-44-4	bis(-2-Chloroethyl)Ether	7.3 J
95-57-8	2-Chlorophenol	
541-73-1	1, 3-Dichlorobenzene	
106-46-7	1, 4-Dichlorobenzene	
100-51-6	Benzyl Alcohol	
95-50-1	1, 2-Dichlorobenzene	
95-48-7	2-Methylphenol	862
39638-32-9	bis(2-chloroisopropyl)Ether	
106-44-5	4-Methylphenol	6460
621-64-7	N-Nitroso-Di-n-Propylamine	
67-72-1	Hexachloroethane	
98-95-3	Nitrobenzene	
78-59-1	Isophorone	
88-75-5	2-Nitrophenol	
105-67-9	2, 4-Dimethylphenol	2934
65-85-0	Benzoic Acid	
111-91-1	bis(-2-Chloroethoxy)Methane	
120-83-2	2, 4-Dichlorophenol	
120-82-1	1, 2, 4-Trichlorobenzene	
91-20-3	Naphthalene	1017
106-47-8	4-Chloroaniline	
87-68-3	Hexachlorobutadiene	
59-50-7	4-Chloro-3-Methylphenol	
91-57-6	2-Methylnaphthalene	572
77-47-4	Hexachlorocyclopentadiene	
88-06-2	2, 4, 6-Trichlorophenol	
35-95-4	2, 4, 5-Trichlorophenol	
91-58-7	2-Chloronaphthalene	
88-74-4	2-Nitroaniline	
131-11-3	Dimethyl Phthalate	103 J
208-96-8	Acenaphthylene	
99-09-2	3-Nitroaniline	

CAS Number		ug/L or <u>ug/Kg</u> (Circle One)
83-32-9	Acenaphthene	115 J
51-28-5	2, 4-Dinitrophenol	
100-02-7	4-Nitrophenol	
132-64-9	Dibenzofuran	107 J
121-14-2	2, 4-Dinitrotoluene	
606-20-2	2, 6-Dinitrotoluene	
84-66-2	Diethylphthalate	
7005-72-3	4-Chlorophenyl-phenylether	
86-73-7	Fluorene	114 J
100-01-6	4-Nitroaniline	
534-52-1	4, 6-Dinitro-2-Methylphenol	
86-30-6	N-Nitrosodiphenylamine (1)	662
101-55-3	4-Bromophenyl-phenylether	
118-74-1	Hexachlorobenzene	
87-86-5	Pentachlorophenol	
85-01-8	Phenanthrene	605
120-12-7	Anthracene	101 J
84-74-2	Di-n-Butylphthalate	20 J
206-44-0	Fluoranthene	
92-87-5	Benzidine	
129-00-0	Pyrene	262 J
85-68-7	Butylbenzylphthalate	138 J
91-94-1	3, 3'-Dichlorobenzidine	
56-55-3	Benzo(a)Anthracene	142 J
117-81-7	bis(2-Ethylhexyl)Phthalate	1661
218-01-9	Chrysene	210 J
117-84-0	Di-n-Octyl Phthalate	94 J
205-99-2	Benzo(b)Fluoranthene	
207-08-9	Benzo(k)Fluoranthene	373
50-32-8	Benzo(a)Pyrene	141 J
193-39-5	Indeno(1, 2, 3-cd)Pyrene	
53-70-3	Dibenzo(a, h)Anthracene	
191-24-2	Benzo(a, h, i)Perylene	

(1)-Cannot be separated from diphenylamine

NIAGARA MOHAWK POWER CORP.
Cherry Farm Boring 3

1118.046.517

29066	8-1-85	8-21-85	9-30-85
	ppb		ppb
α -BHC	< 10,000	Endosulfan II	< 10,000
γ -BHC	< 10,000	4,4'-DDT	< 10,000
β -BHC	< 10,000	Endosulfan Sulfate	< 10,000
Heptachlor	< 10,000	Endrin Aldehyde	< 10,000
δ -BHC	< 10,000	Chlordane	< 10,000
Aldrin	< 10,000	Toxaphene	< 50,000
Heptachlor Epoxide	< 10,000	PCB-1221	< 20,000
Endosulfan I	< 10,000	PCB-1232	< 20,000
4,4'-DDE	< 10,000	PCB-1016/1242	< 20,000
Dieldrin	< 10,000	PCB-1248	63,000
Endrin	< 10,000	PCB-1254	< 40,000
4,4'-DDD	< 10,000	PCB-1260	< 40,000

Methodology: Federal Register — 40 CFR, Part 136, [REDACTED] Oct. 26, 1984

Comments:

Methoxychor < 10,000
Endrin Ketone < 10,000

ug/kg wet weight

Purgeable Priority Pollutants

NIAGARA MOHAWK POWER CORP.
Cherry Farm Boring 3

1118.046.517

29066	8-1-85	8-21-85	10-2-85
	ppb		ppb
Chloromethane	< 10	1,2-Dichloropropane	< 10
Bromomethane	< 10	t-1,3-Dichloropropene	< 10
Dichlorodifluoromethane	< 10	Trichloroethene	< 10
Vinyl chloride	< 10	Benzene	< 10
Chloroethane	< 10	Dibromochloromethane	< 10
Methylene chloride	< 10	1,1,2-Trichloroethane	< 10
Trichlorofluoromethane	< 10	c-1,3-Dichloropropene	< 10
1,1-Dichloroethene	< 10	2-Chloroethylvinyl ether	< 100
1,1-Dichloroethane	< 10	Bromoform	< 100
t-1,2-Dichloroethene	< 10	1,1,2,2-Tetrachloroethane	< 10
Chloroform	< 10	Tetrachloroethene	< 10
1,2-Dichloroethane	< 10	Toluene	< 10
1,1,1-Trichloroethane	< 10	Chlorobenzene	< 10
Carbon tetrachloride	< 10	Ethylbenzene	< 10
Bromodichloromethane	< 10		

Methodology: Federal Register — 40 CFR, Part 136, [REDACTED] Oct. 26, 1984

Comments:

ug/kg wet weight

Laboratory Name: _____

Case No: _____

Sample Number

29066

Organics Analysis Data Sheet
(Page 2)>SX089
Boring 3 (composite)

Semivolatile Compounds

Concentration: Low Medium (Circle One)

Date Extracted/Prepared: _____

Date Analyzed: _____

Conc/Dil Factor: _____

CAS Number		ug/L or (ug/Kg) (Circle One)
62-75-9	N-Nitrosodimethylamine	
108-95-2	Phenol	208 J
62-53-3	Aniline	
111-44-4	bis(-2-Chloroethyl)Ether	
95-57-8	2-Chlorophenol	
541-73-1	1, 3-Dichlorobenzene	
106-46-7	1, 4-Dichlorobenzene	
100-51-6	Benzyl Alcohol	
95-50-1	1, 2-Dichlorobenzene	
95-48-7	2-Methylphenol	
39638-32-9	bis(2-chloroisopropyl)Ether	
106-44-5	4-Methylphenol	319 J
621-64-7	N-Nitroso-Di-n-Propylamine	
67-72-1	Hexachloroethane	
98-95-3	Nitrobenzene	
78-59-1	Isophorone	
88-75-5	2-Nitrophenol	
105-67-9	2, 4-Dimethylphenol	232 J
65-85-0	Benzoic Acid	
111-91-1	bis(-2-Chloroethoxy)Methane	
120-83-2	2, 4-Dichlorophenol	
120-82-1	1, 2, 4-Trichlorobenzene	17 J
91-20-3	Naphthalene	816
106-47-8	4-Chloroaniline	
37-68-3	Hexachlorobutadiene	
59-50-7	4-Chloro-3-Methylphenol	
91-57-6	2-Methylnaphthalene	1142
77-47-4	Hexachlorocyclopentadiene	
88-06-2	2, 4, 6-Trichlorophenol	
95-95-4	2, 4, 5-Trichlorophenol	
91-58-7	2-Chloronaphthalene	
88-74-4	2-Nitroaniline	
131-11-3	Dimethyl Phthalate	
208-96-8	Acenaphthylene	
99-09-2	3-Nitroaniline	

CAS Number		ug/L or (ug/Kg) (Circle One)
83-32-9	Acenaphthene	253 J
51-28-5	2, 4-Dinitrophenol	
100-02-7	4-Nitrophenol	
132-64-9	Dibenzofuran	58 J
121-14-2	2, 4-Dinitrotoluene	
606-20-2	2, 6-Dinitrotoluene	
84-66-2	Diethylphthalate	
7005-72-3	4-Chlorophenyl-phenylether	
86-73-7	Fluorene	177 J
100-01-6	4-Nitroaniline	
534-52-1	4, 6-Dinitro-2-Methylphenol	
86-30-6	N-Nitrosodiphenylamine (1)	4798
101-55-3	4-Bromophenyl-phenylether	
118-74-1	Hexachlorobenzene	
87-86-5	Pentachlorophenol	
85-01-6	Phenanthrene	2328
120-12-7	Anthracene	368
84-74-2	Di-n-Butylphthalate	
206-44-0	Fluoranthene	1009
92-87-5	Benzidine	
129-00-0	Pyrene	296 J
85-68-7	Butylbenzylphthalate	
91-94-1	3, 3'-Dichlorobenzidine	
56-55-3	Benzo(a)Anthracene	536
117-81-7	bis(2-Ethylhexyl)Phthalate	80 J
218-01-9	Chrysene	551
117-84-0	Di-n-Octyl Phthalate	69 J
205-99-2	Benzo(b)Fluoranthene	
207-08-9	Benzo(k)Fluoranthene	729
50-32-8	Benzo(a)Pyrene	787
193-39-5	Indeno(1, 2, 3-cd)Pyrene	
53-70-3	Dibenzo(a, h)Anthracene	
191-24-2	Benzo(g, h, i)Perylene	902

(1) Cannot be separated from diphenylamine

NIAGARA MOHAWK POWER CORP.

1118.046.517

Cherry Farm Boring 5

29068

9-4-85

10-2-85

	ppb		ppb
Chloromethane	< 10	1,2-Dichloropropane	< 10
Bromomethane	< 10	t-1,3-Dichloropropene	< 10
Dichlorodifluoromethane	< 10	Trichloroethene	< 10
Vinyl chloride	< 10	Benzene	< 10
Chloroethane	< 10	Dibromochloromethane	< 10
Methylene chloride	< 10	1,1,2-Trichloroethane	< 10
Trichlorofluoromethane	< 10	c-1,3-Dichloropropene	< 10
1,1-Dichloroethene	< 10	2-Chloroethylvinyl ether	< 100
1,1-Dichloroethane	< 10	Bromoform	< 100
t-1,2-Dichloroethene	< 10	1,1,2,2-Tetrachloroethane	< 10
Chloroform	< 10	Tetrachloroethene	< 10
1,2-Dichloroethane	< 10	Toluene	< 10
1,1,1-Trichloroethane	< 10	Chlorobenzene	< 10
Carbon tetrachloride	< 10	Ethylbenzene	< 10
Bromodichloromethane	< 10		

Methodology: Federal Register — 40 CFR, Part 136, [REDACTED] Oct. 26, 1984

Comments:

ug/kg wet weight

NIAGARA MOHAWK POWER CORP.

1118.046.517

Cherry Farm

Boring 5

29068

9-4-85

9-30-85

	ppb		ppb
α -BHC	< 1000	Endosulfan II	< 1000
γ -BHC	< 1000	4,4'-DDT	< 1000
β -BHC	< 1000	Endosulfan Sulfate	< 1000
Heptachlor	< 1000	Endrin Aldehyde	< 1000
δ -BHC	< 1000	Chlordane	< 1000
Aldrin	< 1000	Toxaphene	< 5000
Heptachlor Epoxide	< 1000	PCB-1221	< 2000
Endosulfan I	< 1000	PCB-1232	< 2000
4,4'-DDE	< 1000	PCB-1016/1242	< 2000
Dieldrin	< 1000	PCB-1248	10000
Endrin	< 1000	PCB-1254	< 4000
4,4'-DDD	< 1000	PCB-1260	< 4000

Methodology: Federal Register — 40 CFR, Part 136, [REDACTED] Oct. 26, 1984

Comments:

Methoxychlor < 1000
Endrin Ketone < 1000

ug/kg wet weight

Laboratory Name: _____

Case No: _____

Sample Number
29068

Organics Analysis Data Sheet
(Page 2)

>SX090
Boring 5 Composite

Semivolatile Compounds

Concentration: Low Medium (Circle One)

Date Extracted/Prepared: _____

Date Analyzed: _____

Conc/Dil Factor: _____

CAS Number	Compound	mg/L or (ug/Kg) (Circle One)
62-75-9	N-Nitrosodimethylamine	
108-95-2	Phenol	491
62-53-3	Aniline	
111-44-4	bis(-2-Chloroethyl)Ether	
95-57-8	2-Chlorophenol	
541-73-1	1, 3-Dichlorobenzene	
106-46-7	1, 4-Dichlorobenzene	
100-51-6	Benzyl Alcohol	30 J
95-50-1	1, 2-Dichlorobenzene	
95-48-7	2-Methylphenol	355
39638-32-9	bis(2-chloroisopropyl)Ether	
106-44-5	4-Methylphenol	1675 -
621-64-7	N-Nitroso-Di-n-Propylamine	
67-72-1	Hexachloroethane	
98-95-3	Nitrobenzene	
78-59-1	Isophorone	
88-75-5	2-Nitrophenol	
105-67-9	2, 4-Dimethylphenol	1054
65-85-0	Benzoic Acid	
111-91-1	bis(-2-Chloroethoxy)Methane	
120-83-2	2, 4-Dichlorophenol	
120-82-1	1, 2, 4-Trichlorobenzene	9 J
91-20-3	Naphthalene	854
106-47-8	4-Chloroaniline	
87-68-3	Hexachlorobutadiene	
59-50-7	4-Chloro-3-Methylphenol	
91-57-6	2-Methylnaphthalene	807
77-47-4	Hexachlorocyclopentadiene	
88-06-2	2, 4, 6-Trichlorophenol	
95-95-4	2, 4, 5-Trichlorophenol	
91-58-7	2-Chloronaphthalene	
88-74-4	2-Nitroaniline	
131-11-3	Dimethyl Phthalate	
208-96-8	Acenaphthylene	71 J
99-09-2	3-Nitroaniline	

CAS Number	Compound	mg/L or (ug/Kg) (Circle One)
83-32-9	Acenaphthene	94 J
51-28-5	2, 4-Dinitrophenol	
100-02-7	4-Nitrophenol	
132-64-9	Dibenzofuran	197 J
121-14-2	2, 4-Dinitrotoluene	
606-20-2	2, 6-Dinitrotoluene	
84-66-2	Diethylphthalate	
7005-72-3	4-Chlorophenyl-phenylether	
86-73-7	Fluorene	165 J
100-01-6	4-Nitroaniline	
534-52-1	4, 6-Dinitro-2-Methylphenol	
86-30-6	N-Nitrosodiphenylamine (1)	787
101-55-3	4-Bromophenyl-phenylether	
118-74-1	Hexachlorobenzene	15 J
87-86-5	Pentachlorophenol	
85-01-8	Phenanthrene	
120-12-7	Anthracene	1078
84-74-2	Di-n-Butylphthalate	57 J
206-44-0	Fluoranthene	229 J
92-87-5	Benzidine	
129-00-0	Pyrene	282 J
85-68-7	Butylbenzylphthalate	35 J
91-94-1	3, 3'-Dichlorobenzidine	
56-55-3	Benzo(a)Anthracene	315 J
117-81-7	bis(2-Ethylhexyl)Phthalate	88 J
218-01-9	Chrysene	365
117-84-0	Di-n-Octyl Phthalate	585
205-99-2	Benzo(b)Fluoranthene	
207-08-9	Benzo(k)Fluoranthene	
50-32-8	Benzo(a)Pyrene	250 J
193-39-5	Indeno(1, 2, 3-cd)Pyrene	
53-70-3	Dibenzo(a, h)Anthracene	31 J
191-24-2	Benzo(c, h, i)Perylene	274 J

(1)-Cannot be separated from diphenylamine

Pesticide/PCB Priority Pollutants

NIAGARA MOHAWK POWER CORP.

1118.046.517

Cherry Farm

Surface Water

Upstream South

2979

9-4-85

10-2-85

	ppb		ppb
α -BHC	< 0.05	Endosulfan II	< 0.1
γ -BHC	< 0.05	4,4'-DDT	< 0.1
β -BHC	< 0.05	Endosulfan Sulfate	< 0.5
Heptachlor	< 0.05	Endrin Aldehyde	< 0.1
δ -BHC	< 0.05	Chlordane	< 0.5
Aldrin	< 0.05	Toxaphene	< 1.0
Heptachlor Epoxide	< 0.05	PCB-1221	< 0.5
Endosulfan I	< 0.5	PCB-1232	< 0.5
4,4'-DDE	< 0.1	PCB-1016/1242	< 0.5
Dieldrin	< 0.1	PCB-1248	< 0.5
Endrin	< 0.1	PCB-1254	< 1.0
4,4'-DDD	< 0.1	PCB-1260	< 1.0

Methodology: Federal Register — 40 CFR, Part 136, [REDACTED] Oct. 26, 1984

Comments:

Methoxychlor < 0.5
Endrin Ketone < 0.1

Laboratory Name: _____

Case No: _____

Sample Number
2979

Organics Analysis Data Sheet
(Page 2)

> SX076
Upstream South

Semivolatile Compounds

Concentration: Low Medium (Circle One)

Date Extracted/Prepared: _____

Date Analyzed: _____

Conc/Dil Factor: _____

CAS Number		ug/l or ug/kg (Circle One)
62-75-9	N-Nitrosodimethylamine	
108-95-2	Phenol	2290
62-53-3	Aniline	
111-44-4	bis(-2-Chloroethyl)Ether	
95-57-8	2-Chlorophenol	
541-73-1	1, 3-Dichlorobenzene	
106-46-7	1, 4-Dichlorobenzene	
100-51-6	Benzyl Alcohol	3 J
95-50-1	1, 2-Dichlorobenzene	
95-48-7	2-Methylphenol	17
39638-32-9	bis(2-chloroisopropyl)Ether	
106-44-5	4-Methylphenol	3 J
621-64-7	N-Nitroso-Di-n-Propylamine	
67-72-1	Hexachloroethane	
98-95-3	Nitrobenzene	
78-59-1	Isophorone	
88-75-5	2-Nitrophenol	
105-67-9	2, 4-Dimethylphenol	
65-85-0	Benzoic Acid	
111-91-1	bis(-2-Chloroethoxy)Methane	
120-83-2	2, 4-Dichlorophenol	5 J
120-82-1	1, 2, 4-Trichlorobenzene	
91-20-3	Naphthalene	
106-47-8	4-Chloroaniline	
87-68-3	Hexachlorobutadiene	
59-50-7	4-Chloro-3-Methylphenol	
91-57-6	2-Methylnaphthalene	
77-47-4	Hexachlorocyclopentadiene	
88-06-2	2, 4, 6-Trichlorophenol	1 J
95-95-4	2, 4, 5-Trichlorophenol	
91-58-7	2-Chloronaphthalene	
88-74-4	2-Nitroaniline	
131-11-3	Dimethyl Phthalate	
208-96-8	Acenaphthylene	
99-09-2	3-Nitroaniline	

CAS Number		ug/l or ug/kg (Circle One)
83-32-9	Acenaphthene	
51-28-5	2, 4-Dinitrophenol	
100-02-7	4-Nitrophenol	
132-64-9	Dibenzofuran	
121-14-2	2, 4-Dinitrotoluene	
606-20-2	2, 6-Dinitrotoluene	
84-66-2	Diethylphthalate	
7005-72-3	4-Chlorophenyl-phenylether	
86-73-7	Fluorene	
100-01-6	4-Nitroaniline	
534-52-1	4, 6-Dinitro-2-Methylphenol	
86-30-6	N-Nitrosodiphenylamine (1)	
101-55-3	4-Bromophenyl-phenylether	
118-74-1	Hexachlorobenzene	
87-86-5	Pentachlorophenol	
85-01-8	Phenanthrene	
120-12-7	Anthracene	
84-74-2	Di-n-Butylphthalate	1 J
206-44-0	Fluoranthene	
92-87-5	Benzidine	
129-00-0	Pyrene	
85-68-7	Butylbenzylphthalate	
91-94-1	3, 3'-Dichlorobenzidine	
56-55-3	Benzo(a)Anthracene	
117-81-7	bis(2-Ethylhexyl)Phthalate	17
218-01-9	Chrysene	
117-84-0	Di-n-Octyl Phthalate	
205-99-2	Benzo(b)Fluoranthene	
207-08-9	Benzo(k)Fluoranthene	
50-32-8	Benzo(a)Pyrene	6 J
193-39-5	Indeno(1, 2, 3-cd)Pyrene	
53-70-3	Dibenzo(a, h)Anthracene	
191-24-2	Benzo(g, h, i)Perylene	

(1)-Cannot be separated from diphenylamine

Purgeable Priority Pollutants

NIAGARA MOHAWK POWER CORP.

1118.046.517

Surface Water
Downstream South

2980

9-4-85

10-2-85

	ppb		ppb
Chloromethane	< 1	1,2-Dichloropropane	< 1
Bromomethane	< 1	t-1,3-Dichloropropene	< 1
Dichlorodifluoromethane	< 1	Trichloroethene	< 1
Vinyl chloride	< 1	Benzene	< 1
Chloroethane	< 1	Dibromochloromethane	< 1
Methylene chloride	< 1	1,1,2-Trichloroethane	< 1
Trichlorofluoromethane	< 1	c-1,3-Dichloropropene	< 1
1,1-Dichloroethene	< 1	2-Chloroethylvinyl ether	<10
1,1-Dichloroethane	9	Bromoform	<10
t-1,2-Dichloroethene	< 1	1,1,2,2-Tetrachloroethane	< 1
Chloroform	< 1	Tetrachloroethene	2
1,2-Dichloroethane	< 1	Toluene	< 1
1,1,1-Trichloroethane	< 1	Chlorobenzene	< 1
Carbon tetrachloride	< 1	Ethylbenzene	< 1
Bromodichloromethane	< 1		

Methodology: Federal Register — 40 CFR, Part 136, [REDACTED] Oct. 26, 1984

Comments:

NIAGARA MOHAWK POWER CORP.

1118.046.517

Cherry Farm

Surface Water

Downstream South

2980

9-4-85

10-2-85

	ppb		ppb
α -BHC	< 0.05	Endosulfan II	< 0.1
γ -BHC	< 0.05	4,4'-DDT	< 0.1
β -BHC	< 0.05	Endosulfan Sulfate	< 0.5
Heptachlor	< 0.05	Endrin Aldehyde	< 0.1
δ -BHC	< 0.05	Chlordane	< 0.5
Aldrin	< 0.05	Toxaphene	< 1.0
Heptachlor Epoxide	< 0.05	PCB-1221	< 0.5
Endosulfan I	< 0.5	PCB-1232	< 0.5
4,4'-DDE	< 0.1	PCB-1016/1242	< 0.5
Dieldrin	< 0.1	PCB-1248	< 0.5
Endrin	< 0.1	PCB-1254	< 1.0
4,4'-DDD	< 0.1	PCB-1260	< 1.0

Methodology: Federal Register — 40 CFR, Part 136, [REDACTED] Oct. 26, 1984

Comments:

Methoxychlor < 0.5

Endrin Ketone < 0.1

Laboratory Name: _____

Case No: _____

Sample Number

2980

Organics Analysis Data Sheet
(Page 2)

>SX077

Downstream South

Semivolatile Compounds

Concentration: Low Medium (Circle One)

Date Extracted/Prepared: _____

Date Analyzed: _____

Conc/Dil Factor: _____

CAS Number ug/l or ug/Kg
(Circle One)

62-75-9	N-Nitrosodimethylamine	
108-95-2	Phenol	
62-53-3	Aniline	
111-44-4	bis(-2-Chloroethyl)Ether	
95-57-8	2-Chlorophenol	
541-73-1	1, 3-Dichlorobenzene	
106-46-7	1, 4-Dichlorobenzene	
100-51-6	Benzyl Alcohol	
95-50-1	1, 2-Dichlorobenzene	
95-48-7	2-Methylphenol	
39638-32-9	bis(2-chloroisopropyl)Ether	
106-44-5	4-Methylphenol	
621-64-7	N-Nitroso-Di-n-Propylamine	
67-72-1	Hexachloroethane	
98-95-3	Nitrobenzene	
78-59-1	Isophorone	
88-75-5	2-Nitrophenol	
105-67-9	2, 4-Dimethylphenol	
65-85-0	Benzoic Acid	
111-91-1	bis(-2-Chloroethoxy)Methane	
120-83-2	2, 4-Dichlorophenol	
120-82-1	1, 2, 4-Trichlorobenzene	
91-20-3	Naphthalene	
106-47-8	4-Chloroaniline	
87-68-3	Hexachlorobutadiene	
59-50-7	4-Chloro-3-Methylphenol	
91-57-6	2-Methylnaphthalene	
77-47-4	Hexachlorocyclopentadiene	
88-06-2	2, 4, 6-Trichlorophenol	
95-95-4	2, 4, 5-Trichlorophenol	
91-58-7	2-Chloronaphthalene	
88-74-4	2-Nitroaniline	
131-11-3	Dimethyl Phthalate	
208-96-8	Acenaphthylene	
99-09-2	3-Nitroaniline	

CAS Number ug/l or ug/Kg
(Circle One)

83-32-9	Acenaphthene	
51-28-5	2, 4-Dinitrophenol	
100-02-7	4-Nitrophenol	
132-64-9	Dibenzofuran	
121-14-2	2, 4-Dinitrotoluene	
606-20-2	2, 6-Dinitrotoluene	
84-66-2	Diethylphthalate	
7005-72-3	4-Chlorophenyl-phenylether	
86-73-7	Fluorene	
100-01-6	4-Nitroaniline	
534-52-1	4, 6-Dinitro-2-Methylphenol	
86-30-6	N-Nitrosodiphenylamine (1)	
101-55-3	4-Bromophenyl-phenylether	
118-74-1	Hexachlorobenzene	
87-86-5	Pentachlorophenol	
85-01-8	Phenanthrene	
120-12-7	Anthracene	
84-74-2	Di-n-Butylphthalate	
206-44-0	Fluoranthene	
92-87-5	Benzidine	
129-00-0	Pyrene	
85-68-7	Butylbenzylphthalate	
91-94-1	3, 3'-Dichlorobenzidine	
56-55-3	Benzo(a)Anthracene	
117-81-7	bis(2-Ethylhexyl)Phthalate	19
218-01-9	Chrysene	
117-84-0	Di-n-Octyl Phthalate	
205-99-2	Benzo(b)Fluoranthene	
207-08-9	Benzo(k)Fluoranthene	
50-32-8	Benzo(a)Pyrene	
193-39-5	Indeno(1, 2, 3-cd)Pyrene	
53-70-3	Dibenz(a, h)Anthracene	
191-24-2	Benzo(c, h, i)Perylene	

(1)-Cannot be separated from diphenylamine

Purgeable Priority Pollutants

NIAGARA MOHAWK POWER CORP.

1118.046.517

Cherry Farm

Sediment

Upstream North

2982

9-4-85

10-1-85

	ppb		ppb
Chloromethane	< 10	1,2-Dichloropropane	< 10
Bromomethane	< 10	t-1,3-Dichloropropene	< 10
Dichlorodifluoromethane	< 10	Trichloroethene	< 10
Vinyl chloride	< 10	Benzene	< 10
Chloroethane	< 10	Dibromochloromethane	< 10
Methylene chloride	< 10	1,1,2-Trichloroethane	< 10
Trichlorofluoromethane	< 10	c-1,3-Dichloropropene	< 10
1,1-Dichloroethene	< 10	2-Chloroethylvinyl ether	< 100
1,1-Dichloroethane	< 10	Bromoform	< 100
t-1,2-Dichloroethene	< 10	1,1,2,2-Tetrachloroethane	< 10
Chloroform	< 10	Tetrachloroethene	< 10
1,2-Dichloroethane	< 10	Toluene	< 10
1,1,1-Trichloroethane	< 10	Chlorobenzene	< 10
Carbon tetrachloride	< 10	Ethylbenzene	< 10
Bromodichloromethane	< 10		

Methodology: Federal Register — 40 CFR, Part 136, [REDACTED] Oct. 26, 1984

Comments:

ug/kg wet weight

NIAGARA MOHAWK POWER CORP.

118.046.517

Cherry Farm

Sediments

Upstream North

2982

9-4-85

9-30-85

	ppb		ppb
α -BHC	< 200	Endosulfan II	< 400
γ -BHC	< 200	4,4'-DDT	< 400
β -BHC	< 200	Endosulfan Sulfate	< 400
Heptachlor	< 200	Endrin Aldehyde	< 400
δ -BHC	< 200	Chlordane	<2000
Aldrin	< 200	Toxaphene	<4000
Heptachlor Epoxide	< 200	PCB-1221	<2000
Endosulfan I	<1000	PCB-1232	<2000
4,4'-DDE	< 400	PCB-1016/1242	<2000
Dieldrin	< 400	PCB-1248	<2000
Endrin	< 400	PCB-1254	<4000
4,4'-DDD	< 400	PCB-1260	<4000

Methodology: Federal Register — 40 CFR, Part 136, [REDACTED] Oct. 26, 1984

Comments:

Methoxychlor <2000
Endrin Ketone < 400

Laboratory Name: _____

Case No: _____

Sample Number
2982

Organics Analysis Data Sheet
(Page 2)

>SX088
Upstream North.
(sediment)

Semivolatile Compounds

Concentration: Low Medium (Circle One)

Date Extracted/Prepared: _____

Date Analyzed: _____

Conc/Dil Factor: _____

CAS Number		ug/L or (ug/Kg) (Circle One)
62-75-9	N-Nitrosodimethylamine	
108-95-2	Phenol	36 J
62-53-3	Aniline	
111-44-4	bis(-2-Chloroethyl)Ether	
95-57-8	2-Chlorophenol	
541-73-1	1, 3-Dichlorobenzene	
106-46-7	1, 4-Dichlorobenzene	
100-51-6	Benzyl Alcohol	
95-50-1	1, 2-Dichlorobenzene	
95-48-7	2-Methylphenol	
39638-32-9	bis(2-chloroisopropyl)Ether	
106-44-5	4-Methylphenol	16 J
621-64-7	N-Nitroso-Di-n-Propylamine	
67-72-1	Hexachloroethane	
98-95-3	Nitrobenzene	
78-59-1	Isophorone	6 J
88-75-5	2-Nitrophenol	
105-67-9	2, 4-Dimethylphenol	
65-85-0	Benzoic Acid	
111-91-1	bis(2-Chloroethoxy)Methane	
120-83-2	2, 4-Dichlorophenol	
120-82-1	1, 2, 4-Trichlorobenzene	
91-20-3	Naphthalene	85 J
106-47-8	4-Chloroaniline	
87-68-3	Hexachlorobutadiene	
59-50-7	4-Chloro-3-Methylphenol	
91-57-6	2-Methylnaphthalene	60 J
77-47-4	Hexachlorocyclopentadiene	
88-06-2	2, 4, 6-Trichlorophenol	
95-95-4	2, 4, 5-Trichlorophenol	
91-58-7	2-Chloronaphthalene	
88-74-4	2-Nitroaniline	
131-11-3	Dimethyl Phthalate	
208-96-8	Acenaphthylene	38 J
99-09-2	3-Nitroaniline	

CAS Number		ug/L or (ug/Kg) (Circle One)
83-32-9	Acenaphthene	30 J
51-28-5	2, 4-Dinitrophenol	
100-02-7	4-Nitrophenol	
132-64-9	Dibenzofuran	52 J
121-14-2	2, 4-Dinitrotoluene	
606-20-2	2, 6-Dinitrotoluene	
84-66-2	Diethylphthalate	
7005-72-3	4-Chlorophenyl-phenylether	
86-73-7	Fluorene	64 J
100-01-6	4-Nitroaniline	
534-52-1	4, 6-Dinitro-2-Methylphenol	
86-30-6	N-Nitrosodiphenylamine (1)	
101-55-3	4-Bromophenyl-phenylether	
118-74-1	Hexachlorobenzene	
87-86-5	Pentachlorophenol	
85-01-8	Phenanthrene	631 J
120-12-7	Anthracene	114 J
84-74-2	Di-n-Butylphthalate	22 J
206-44-0	Fluoranthene	704
92-87-5	Benzidine	
129-00-0	Pyrene	1020
85-68-7	Butylbenzylphthalate	
91-94-1	3, 3'-Dichlorobenzidine	
56-55-3	Benzo(a)Anthracene	269 J
117-81-7	bis(2-Ethylhexyl)Phthalate	291 J
218-01-9	Chrysene	354
117-84-0	Di-n-Octyl Phthalate	177 J
205-99-2	Benzo(b)Fluoranthene	
207-08-9	Benzo(k)Fluoranthene	192 J
50-32-8	Benzo(a)Pyrene	195 J
193-39-5	Indeno(1, 2, 3-cd)Pyrene	
53-70-3	Dibenz(a, h)Anthracene	
191-24-2	Benzo(g, h, i)Perylene	

(1)-Cannot be separated from diphenylamine

Purgeable Priority Pollutants

NIAGARA MOHAWK POWER CORP.

1118.046.517

Cherry Farm

Sediment

Downstream North

2983

9-4-85

10-1-85

	ppb		ppb
Chloromethane	< 10	1,2-Dichloropropane	< 10
Bromomethane	< 10	t-1,3-Dichloropropene	< 10
Dichlorodifluoromethane	< 10	Trichloroethene	< 10
Vinyl chloride	< 10	Benzene	< 10
Chloroethane	< 10	Dibromochloromethane	< 10
Methylene chloride	< 10	1,1,2-Trichloroethane	< 10
Trichlorofluoromethane	< 10	c-1,3-Dichloropropene	< 10
1,1-Dichloroethene	< 10	2-Chloroethylvinyl ether	<100
1,1-Dichloroethane	< 10	Bromoform	<100
t-1,2-Dichloroethene	< 10	1,1,2,2-Tetrachloroethane	< 10
Chloroform	< 10	Tetrachloroethene	< 10
1,2-Dichloroethane	< 10	Toluene	< 10
1,1,1-Trichloroethane	< 10	Chlorobenzene	< 10
Carbon tetrachloride	< 10	Ethylbenzene	< 10
Bromodichloromethane	< 10		

Methodology: Federal Register — 40 CFR, Part 136, [REDACTED] Oct. 26, 1984

Comments:

ug/kg wet weight

NIAGARA MOHAWK POWER CORP.

1118.046.517

Cherry Farm

Sediment

Downstream North

2983

9-4-85

9-30-85

	ppb		ppb
α -BHC	< 200	Endosulfan II	< 400
γ -BHC	< 200	4,4'-DDT	< 400
β -BHC	< 200	Endosulfan Sulfate	< 400
Heptachlor	< 200	Endrin Aldehyde	< 400
δ -BHC	< 200	Chlordane	<2000
Aldrin	< 200	Toxaphene	<4000
Heptachlor Epoxide	< 200	PCB-1221	<2000
Endosulfan I	<1000	PCB-1232	<2000
4,4'-DDE	< 400	PCB-1016/1242	<2000
Dieldrin	< 400	PCB-1248	<2000
Endrin	< 400	PCB-1254	<4000
4,4'-DDD	< 400	PCB-1260	<4000

Methodology: Federal Register — 40 CFR, Part 136, [REDACTED] Oct. 26, 1984

Comments:

Methoxychlor < 2000
Endrin Ketone < 400

ug/kg wet weight

Laboratory Name: _____

Case No: _____

Sample Number

2983

Organics Analysis Data Sheet
(Page 2)

> SX091

Downstream North
(sediment)

Semivolatile Compounds

Concentration: Low Medium (Circle One)

Date Extracted/Prepared: _____

Date Analyzed: _____

Conc/Dil Factor: _____

CAS Number		ug/l or ug/Kg (Circle One)
62-75-9	N-Nitrosodimethylamine	
108-95-2	Phenol	
62-53-3	Aniline	
111-44-4	bis(-2-Chloroethyl)Ether	
95-57-8	2-Chlorophenol	
541-73-1	1, 3-Dichlorobenzene	5.6 J
106-46-7	1, 4-Dichlorobenzene	
100-51-6	Benzyl Alcohol	14 J
95-50-1	1, 2-Dichlorobenzene	
95-48-7	2-Methylphenol	
39638-32-9	bis(2-chloroisopropyl)Ether	
106-44-5	4-Methylphenol	10 J
621-64-7	N-Nitroso-Di-n-Propylamine	
67-72-1	Hexachloroethane	
98-95-3	Nitrobenzene	
78-59-1	Isophorone	
88-75-5	2-Nitrophenol	
105-67-9	2, 4-Dimethylphenol	
65-85-0	Benzoic Acid	
111-91-1	bis(-2-Chloroethoxy)Methane	
120-83-2	2, 4-Dichlorophenol	
120-82-1	1, 2, 4-Trichlorobenzene	11 J
91-20-3	Naphthalene	15 J
105-47-8	4-Chloroaniline	
87-68-3	Hexachlorobutadiene	
59-50-7	4-Chloro-3-Methylphenol	
91-57-6	2-Methylnaphthalene	17 J
77-47-4	Hexachlorocyclopentadiene	
88-06-2	2, 4, 6-Trichlorophenol	
95-95-4	2, 4, 5-Trichlorophenol	
91-58-7	2-Chloronaphthalene	
88-74-4	2-Nitroaniline	
131-11-3	Dimethyl Phthalate	
208-96-8	Acenaphthylene	
99-09-2	3-Nitroaniline	

CAS Number		ug/l or ug/Kg (Circle One)
83-32-9	Acenaphthene	
51-28-5	2, 4-Dinitrophenol	
100-02-7	4-Nitrophenol	
132-64-9	Dibenzofuran	7 J
121-14-2	2, 4-Dinitrotoluene	
606-20-2	2, 6-Dinitrotoluene	
84-66-2	Diethylphthalate	7 J
7005-72-3	4-Chlorophenyl-phenylether	
86-73-7	Fluorene	7 J
100-01-6	4-Nitroaniline	
534-52-1	4, 6-Dinitro-2-Methylphenol	
86-30-6	N-Nitrosodiphenylamine (1)	23 J
101-55-3	4-Bromophenyl-phenylether	
118-74-1	Hexachlorobenzene	
87-86-5	Pentachlorophenol	
85-01-8	Phenanthrene	34 J
120-12-7	Anthracene	7 J
84-74-2	Di-n-Butylphthalate	14 J
206-44-0	Fluoranthene	25 J
92-87-5	Benzidine	
129-00-0	Pyrene	39 J
85-68-7	Butylbenzylphthalate	
91-94-1	3, 3'-Dichlorobenzidine	
56-55-3	Benzo(a)Anthracene	
117-81-7	bis(2-Ethylhexyl)Phthalate	533
218-01-9	Chrysene	
117-84-0	Di-n-Octyl Phthalate	
205-99-2	Benzo(b)Fluoranthene	
207-08-9	Benzo(k)Fluoranthene	
50-32-8	Benzo(a)Pyrene	
193-39-5	Indeno(1, 2, 3-cd)Pyrene	
53-70-3	Dibenz(a, h)Anthracene	
191-24-2	Benzo(g, h, i)Perylene	

(1)-Cannot be separated from diphenylamine

Laboratory Name: _____

Case No: _____

Sample Number
6496

Organics Analysis Data Sheet
(Page 2)

> SX065
Method Blank

Semivolatile Compounds

Concentration: Low Medium (Circle One)

Date Extracted/Prepared: _____

Date Analyzed: _____

Conc/Dil Factor: _____

CAS Number		ug/l or ug/Kg (Circle One)
62-75-9	N-Nitrosodimethylamine	
108-95-2	Phenol	
62-53-3	Aniline	
111-44-4	bis(-2-Chloroethyl)Ether	
95-57-8	2-Chlorophenol	
541-73-1	1, 3-Dichlorobenzene	
106-46-7	1, 4-Dichlorobenzene	
100-51-6	Benzyl Alcohol	
95-50-1	1, 2-Dichlorobenzene	
95-48-7	2-Methylphenol	
39638-32-9	bis(2-chloroisopropyl)Ether	
106-44-5	4-Methylphenol	
621-64-7	N-Nitroso-Di-n-Propylamine	
67-72-1	Hexachloroethane	
98-95-3	Nitrobenzene	
78-59-1	Isophorone	
88-75-5	2-Nitrophenol	
105-67-9	2, 4-Dimethylphenol	
65-85-0	Benzoic Acid	
111-91-1	bis(-2-Chloroethoxy)Methane	
120-83-2	2, 4-Dichlorophenol	
120-82-1	1, 2, 4-Trichlorobenzene	
91-20-3	Naphthalene	
106-47-8	4-Chloroaniline	
87-68-3	Hexachlorobutadiene	
59-50-7	4-Chloro-3-Methylphenol	
91-57-6	2-Methylnaphthalene	
77-47-4	Hexachlorocyclopentadiene	
88-06-2	2, 4, 6-Trichlorophenol	
95-95-4	2, 4, 5-Trichlorophenol	
91-58-7	2-Chloronaphthalene	
88-74-4	2-Nitroaniline	
131-11-3	Dimethyl Phthalate	
208-96-8	Acenaphthylene	
99-09-2	3-Nitroaniline	

CAS Number		ug/l or ug/Kg (Circle One)
83-32-9	Acenaphthene	
51-28-5	2, 4-Dinitrophenol	
100-02-7	4-Nitrophenol	
132-64-9	Dibenzofuran	
121-14-2	2, 4-Dinitrotoluene	
606-20-2	2, 6-Dinitrotoluene	
84-66-2	Diethylphthalate	
7005-72-3	4-Chlorophenyl-phenylether	
86-73-7	Fluorene	
100-01-6	4-Nitroaniline	
534-52-1	4, 6-Dinitro-2-Methylphenol	
86-30-6	N-Nitrosodiphenylamine (1)	
101-55-3	4-Bromophenyl-phenylether	
118-74-1	Hexachlorobenzene	
87-86-5	Pentachlorophenol	
85-01-8	Phenanthrene	
120-12-7	Anthracene	
84-74-2	Di-n-Butylphthalate	
206-44-0	Fluoranthene	
92-87-5	Benzidine	
129-00-0	Pyrene	
85-68-7	Butylbenzylphthalate	
91-94-1	3, 3'-Dichlorobenzidine	
56-55-3	Benzo(a)Anthracene	
117-81-7	bis(2-Ethylhexyl)Phthalate	
218-01-9	Chrysene	
117-84-0	Di-n-Octyl Phthalate	29
205-99-2	Benzo(b)Fluoranthene	
207-08-9	Benzo(k)Fluoranthene	
50-32-8	Benzo(a)Pyrene	
193-39-5	Indeno(1, 2, 3-cd)Pyrene	
53-70-3	Dibenz(a, h)Anthracene	
191-24-2	Benzo(g, h, i)Perylene	

(1)-Cannot be separated from diphenylamine

Laboratory Name: _____

Case No: _____

Sample Number

66524

Organics Analysis Data Sheet (Page 2)

>SX078
Method Blank

Semivolatile Compounds

Concentration: Low Medium (Circle One)

Date Extracted/Prepared: _____

Date Analyzed: _____

Conc/Dil Factor: _____

CAS Number		ug/l or ug/Kg (Circle One)
62-75-9	N-Nitrosodimethylamine	
108-95-2	Phenol	
62-53-3	Aniline	
111-44-4	bis(-2-Chloroethyl)Ether	
95-57-8	2-Chlorophenol	
541-73-1	1, 3-Dichlorobenzene	
106-46-7	1, 4-Dichlorobenzene	
100-51-6	Benzyl Alcohol	
95-50-1	1, 2-Dichlorobenzene	
95-48-7	2-Methylphenol	
39638-32-9	bis(2-chloroisopropyl)Ether	
106-44-5	4-Methylphenol	
621-64-7	N-Nitroso-Di-n-Propylamine	
67-72-1	Hexachloroethane	
98-95-3	Nitrobenzene	
78-59-1	Isophorone	
88-75-5	2-Nitrophenol	
105-67-9	2, 4-Dimethylphenol	
65-85-0	Benzoic Acid	
111-91-1	bis(-2-Chloroethoxy)Methane	
120-83-2	2, 4-Dichlorophenol	
120-82-1	1, 2, 4-Trichlorobenzene	
91-20-3	Naphthalene	
106-47-8	4-Chloroaniline	
87-68-3	Hexachlorobutadiene	
59-50-7	4-Chloro-3-Methylphenol	
91-57-6	2-Methylnaphthalene	
77-47-4	Hexachlorocyclopentadiene	
88-06-2	2, 4, 6-Trichlorophenol	
95-95-4	2, 4, 5-Trichlorophenol	
91-58-7	2-Chloronaphthalene	
88-74-4	2-Nitroaniline	
131-11-3	Dimethyl Phthalate	
208-96-8	Acenaphthylene	
99-09-2	3-Nitroaniline	

CAS Number		ug/l or ug/Kg (Circle One)
83-32-9	Acenaphthene	
51-28-5	2, 4-Dinitrophenol	
100-02-7	4-Nitrophenol	
132-64-9	Dibenzofuran	
121-14-2	2, 4-Dinitrotoluene	
606-20-2	2, 6-Dinitrotoluene	
84-66-2	Diethylphthalate	
7005-72-3	4-Chlorophenyl-phenylether	
86-73-7	Fluorene	
100-01-6	4-Nitroaniline	
534-52-1	4, 6-Dinitro-2-Methylphenol	
86-30-6	N-Nitrosodiphenylamine (1)	
101-55-3	4-Bromophenyl-phenylether	
118-74-1	Hexachlorobenzene	
87-86-5	Pentachlorophenol	
85-01-8	Phenanthrene	
120-12-7	Anthracene	
84-74-2	Di-n-Butylphthalate	
206-44-0	Fluoranthene	
92-87-5	Benzidine	
129-00-0	Pyrene	
85-68-7	Butylbenzylphthalate	
91-94-1	3, 3'-Dichlorobenzidine	
56-55-3	Benzo(a)Anthracene	
117-81-7	bis(2-Ethylhexyl)Phthalate	12
218-01-9	Chrysene	
117-84-0	Di-n-Octyl Phthalate	
205-99-2	Benzo(b)Fluoranthene	
207-08-9	Benzo(k)Fluoranthene	
50-32-8	Benzo(a)Pyrene	
193-39-5	Indeno(1, 2, 3-cd)Pyrene	
53-70-3	Dibenz(a, h)Anthracene	
191-24-2	Benzo(g, h, i)Perylene	

(1) - Cannot be separated from diphenylamine

Laboratory Name: _____

Case No: _____

Sample Number

**Organics Analysis Data Sheet
(Page 2)**

DETECTION LIMITS - SOIL

Semivolatile Compounds

Concentration: Low Medium (Circle One)

Date Extracted/Prepared: _____

Date Analyzed: _____

Conc./Dil Factor: _____

CAS Number		ug/L or ug/Kg (Circle One)
62-75-9	N-Nitrosodimethylamine	330
108-95-2	Phenol	330
62-53-3	Aniline	1600
111-44-4	bis(-2-Chloroethyl)Ether	330
95-57-8	2-Chlorophenol	330
541-73-1	1, 3-Dichlorobenzene	330
106-46-7	1, 4-Dichlorobenzene	330
100-51-6	Benzyl Alcohol	330
95-50-1	1, 2-Dichlorobenzene	330
95-48-7	2-Methylphenol	330
39638-32-9	bis(2-chloroisopropyl)Ether	330
106-44-5	4-Methylphenol	330
621-64-7	N-Nitroso-Di-n-Propylamine	330
67-72-1	Hexachloroethane	330
98-95-3	Nitrobenzene	330
78-59-1	Isophorone	330
88-75-5	2-Nitrophenol	330
105-67-9	2, 4-Dimethylphenol	330
65-85-0	Benzoic Acid	1600
111-91-1	bis(-2-Chloroethoxy)Methane	330
120-83-2	2, 4-Dichlorophenol	330
120-82-1	1, 2, 4-Trichlorobenzene	330
91-20-3	Naphthalene	330
106-47-8	4-Chloroaniline	330
87-68-3	Hexachlorobutadiene	330
59-50-7	4-Chloro-3-Methylphenol	330
91-57-6	2-Methylnaphthalene	330
77-47-4	Hexachlorocyclopentadiene	330
88-06-2	2, 4, 6-Trichlorophenol	330
95-95-4	2, 4, 5-Trichlorophenol	1600
91-58-7	2-Chloronaphthalene	330
88-74-4	2-Nitroaniline	1600
131-11-3	Dimethyl Phthalate	330
208-96-8	Acenaphthylene	330
99-09-2	3-Nitroaniline	1600

CAS Number		ug/L or ug/Kg (Circle One)
83-32-9	Acenaphthene	330
51-28-5	2, 4-Dinitrophenol	1600
100-02-7	4-Nitrophenol	1600
132-64-9	Dibenzofuran	330
121-14-2	2, 4-Dinitrotoluene	330
606-20-2	2, 6-Dinitrotoluene	330
84-66-2	Diethylphthalate	330
7005-72-3	4-Chlorophenyl-phenylether	330
86-73-7	Fluorene	330
100-01-6	4-Nitroaniline	1600
534-52-1	4, 6-Dinitro-2-Methylphenol	1600
86-30-6	N-Nitrosodiphenylamine (1)	330
101-55-3	4-Bromophenyl-phenylether	330
118-74-1	Hexachlorobenzene	330
87-86-5	Pentachlorophenol	1600
85-01-8	Phenanthrene	330
120-12-7	Anthracene	330
84-74-2	Di-n-Butylphthalate	330
206-44-0	Fluoranthene	330
92-87-5	Benzidine	330
129-00-0	Pyrene	330
85-68-7	Butylbenzylphthalate	330
91-94-1	3, 3'-Dichlorobenzidine	660
56-55-3	Benzo(a)Anthracene	330
117-81-7	bis(2-Ethylhexyl)Phthalate	330
218-01-9	Chrysene	330
117-84-0	Di-n-Octyl Phthalate	330
205-99-2	Benzo(b)Fluoranthene	330
207-08-9	Benzo(k)Fluoranthene	330
50-32-8	Benzo(a)Pyrene	330
193-39-5	Indeno(1, 2, 3-cd)Pyrene	330
53-70-3	Dibenz(a, h)Anthracene	330
191-24-2	Benzo(g, h, i)Perylene	330

(1)-Cannot be separated from diphenylamine

Laboratory Name: _____

Case No: _____

Sample Number

Organics Analysis Data Sheet (Page 2)

DETECTION LIMITS - WATER

Semivolatile Compounds

Concentration: Low Medium (Circle One)

Date Extracted/Prepared: _____

Date Analyzed: _____

Conc/Dil Factor: _____

CAS Number		ug/l or ug/Kg (Circle One)
62-75-9	N-Nitrosodimethylamine	8
108-95-2	Phenol	10
62-53-3	Aniline	
111-44-4	bis(-2-Chloroethyl)Ether	10
95-57-8	2-Chlorophenol	10
541-73-1	1, 3-Dichlorobenzene	10
106-46-7	1, 4-Dichlorobenzene	10
100-51-6	Benzyl Alcohol	10
95-50-1	1, 2-Dichlorobenzene	10
95-48-7	2-Methylphenol	10
39638-32-9	bis(2-chloroisopropyl)Ether	10
106-44-5	4-Methylphenol	10
521-64-7	N-Nitroso-Di-n-Propylamine	10
57-72-1	Hexachloroethane	10
98-95-3	Nitrobenzene	10
78-59-1	Isophorone	10
98-75-5	2-Nitrophenol	10
105-67-9	2, 4-Dimethylphenol	10
65-85-0	Benzoic Acid	50
111-91-1	bis(-2-Chloroethoxy)Methane	10
120-83-2	2, 4-Dichlorophenol	10
120-82-1	1, 2, 4-Trichlorobenzene	10
91-20-3	Naphthalene	10
106-47-8	4-Chloroaniline	10
87-68-3	Hexachlorobutadiene	10
39-50-7	4-Chloro-3-Methylphenol	10
91-57-6	2-Methylnaphthalene	10
77-47-4	Hexachlorocyclopentadiene	10
98-06-2	2, 4, 6-Trichlorophenol	10
95-95-4	2, 4, 5-Trichlorophenol	50
91-58-7	2-Chloronaphthalene	10
88-74-4	2-Nitroaniline	50
131-11-3	Dimethyl Phthalate	10
208-96-8	Acenaphthylene	10
99-09-2	3-Nitroaniline	50

CAS Number		ug/l or ug/Kg (Circle One)
83-32-9	Acenaphthene	10
51-28-5	2, 4-Dinitrophenol	50
100-02-7	4-Nitrophenol	50
132-64-9	Dibenzofuran	10
121-14-2	2, 4-Dinitrotoluene	10
606-20-2	2, 6-Dinitrotoluene	10
84-66-2	Diethylphthalate	10
7005-72-3	4-Chlorophenyl-phenylether	10
86-73-7	Fluorene	10
100-01-6	4-Nitroaniline	50
534-52-1	4, 6-Dinitro-2-Methylphenol	50
86-30-6	N-Nitrosodiphenylamine (1)	10
101-55-3	4-Bromophenyl-phenylether	10
118-74-1	Hexachlorobenzene	10
87-86-5	Pentachlorophenol	50
85-01-8	Phenanthrene	10
120-12-7	Anthracene	10
84-74-2	Di-n-Butylphthalate	10
206-44-0	Fluoranthene	10
92-87-5	Benzidine	
129-00-0	Pyrene	10
85-68-7	Butylbenzylphthalate	10
91-94-1	3, 3'-Dichlorobenzidine	20
56-55-3	Benzo(a)Anthracene	10
117-81-7	bis(2-Ethylhexyl)Phthalate	10
218-01-9	Chrysene	10
117-84-0	Di-n-Octyl Phthalate	10
205-99-2	Benzo(b)Fluoranthene	10
207-08-9	Benzo(k)Fluoranthene	10
50-32-8	Benzo(a)Pyrene	10
193-39-5	Indeno(1, 2, 3-cd)Pyrene	10
53-70-3	Dibenz(a, h)Anthracene	10
191-24-2	Benzo(g, h, i)Perylene	10

(1)-Cannot be separated from diphenylamine



O'BRIEN & GERE

CHAIN OF CUSTODY RECORD

7118.046

SURVEY *Niagara Mohawk Cherry Farms* SAMPLERS: (Signature) *Robert Wright*

STATION NUMBER	STATION LOCATION	DATE	TIME	SAMPLE TYPE			SEQ. NO.	NO. OF CONTAINERS	ANALYSIS REQUIRED
				Water		Air			
				Compo.	Grab.				
<i>MW 1</i>		<i>8/15/85</i>		<i>X</i>			<i>8</i>	<i>P.P.</i>	<i>TOC</i>
<i>MW 2</i>		<i>8/15/85</i>		<i>X</i>			<i>8</i>	<i>P.P.</i>	<i>TOC</i>
<i>MW 3</i>		<i>8/15/85</i>		<i>X</i>			<i>8</i>	<i>P.P.</i>	<i>TOC</i>
<i>MW 7</i>		<i>8/15/85</i>		<i>X</i>			<i>8</i>	<i>P.P.</i>	<i>TOC</i>
<i>MW 6</i>		<i>8/15/85</i>		<i>X</i>			<i>8</i>	<i>P.P.</i>	<i>TOC</i>
<i>MW 5</i>		<i>8/15/85</i>		<i>X</i>			<i>8</i>	<i>P.P.</i>	<i>TOC</i>
<i>MW 4</i>		<i>8/15/85</i>		<i>X</i>			<i>8</i>	<i>P.P.</i>	<i>TOC</i>

Relinquished by: (Signature) *Robert Wright* Received by: (Signature) Date/Time *8/15/85 3:00 PM*

Relinquished by: (Signature) Received by: (Signature) Date/Time

Relinquished by: (Signature) Received by: (Signature) Date/Time

Relinquished by: (Signature) Received by Mobile Laboratory for field analysis: (Signature) Date/Time

Dispatched by: (Signature) Date/Time Received for Laboratory by: *Barbara T. Tawling* Date/Time *8/16/85 3 PM*

Method of Shipment:



O'BRIEN & GERE

CHAIN OF CUSTODY RECORD

SURVEY		STATION LOCATION			DATE	TIME	SAMPLE TYPE		SEQ. NO.	NO. OF CONTAINERS	ANALYSIS REQUIRED
Cherry Farms Niagara Mohawk							SOIL	Air			
							Comp.	Grab.			
	MW 2	6'-8'	8/6/85			X					HOLD
	MW 3	8'-10'	8/7/85			X			(2) BTP		HOLD SP COND TOC
	MW 4	10'-12'	8/8/85			X					HOLD
	MW 4	18'-20'	8/8/85			X					HOLD
	MW 4	20'-22'	8/8/85			X					HOLD
	MW 5	4'-6'	8/5/85			X					HOLD
	MW 5	16'-18'	8/5/85			X					HOLD
	MW 6	2'-4'	8/8/85			X			(2) BPP		HOLD SP COND TOC
	MW 6	8'-8.9'	8/8/85			X					HOLD
	MW 7	6'-8'	8/7/85			X					HOLD
	Boring 5 (comp)		8/9/85			X			(3) BPP 2		SP COND TOC *
	MW 7	20'-22'	8/7/85			X			2		SP COND TOC

Relinquished by: (Signature) *Robert Wright* Received by: (Signature) _____ Date/Time _____

Relinquished by: (Signature) _____ Received by: (Signature) _____ Date/Time _____

Relinquished by: (Signature) _____ Received by: (Signature) _____ Date/Time _____

Relinquished by: (Signature) _____ Received by Mobile Laboratory for field analysis: (Signature) _____ Date/Time _____

Dispatched by: (Signature) _____ Date/Time _____ Received for Laboratory by: *Barbara Tawling* Date/Time *8-21-85/DAM*

Method of Shipment: _____



O'BRIEN & GERE

CHAIN OF CUSTODY RECORD

SURVEY		SAMPLERS: (Signature)							
Cherry Farms Niagara Mohawk		Deborah Y. Wright							
STATION NUMBER	STATION LOCATION	DATE	TIME	SAMPLE TYPE			SEQ. NO.	NO. OF CONTAINERS	ANALYSIS REQUIRED
				SOIL	Air				
				Coma.	Grab.				
Berina 1		7/31/85		X			2	2	TOC, PH Sp. Cond. *
Berina 2		7/31/85		X			2	2	TOC, PH Sp. Cond. *
Berina 3		8/1/85		X			2	2	TOC, PH Sp. Cond. *
Berina 4		8/1/85		X			2	2	TOC, PH Sp. Cond. *
MW 1	10'-12'	8/2/85		X			1	1	TOC TOC SP COND SP COND

Relinquished by: (Signature) Deborah Y. Wright	Received by: (Signature)	Date/Time
Relinquished by: (Signature)	Received by: (Signature)	Date/Time
Relinquished by: (Signature)	Received by: (Signature)	Date/Time
Relinquished by: (Signature)	Received by Mobile Laboratory for field analysis: (Signature)	Date/Time
Dispatched by: (Signature)	Date/Time	Received for Laboratory by: Barbara Pauling
Method of Shipment:		Date/Time 8-21-85 10AM



O'BRIEN & GERE

CHAIN OF CUSTODY RECORD

SURVEY *NIAGARA MOHAWK CHERRY FARMS SITE* SAMPLERS: (Signature) *Deborah Wright*

Table with columns: STATION NUMBER, STATION LOCATION, DATE, TIME, SAMPLE TYPE (Water, Air, Com., Gra.), SEQ. NO., NO. OF CONTAINERS, ANALYSIS REQUIRED. Row 1: NE Corner Surface Water, 8/28/85, 7:55p, alpha, 8, TOC, Hold remaining containers.

Relinquished by: (Signature) *Deborah Wright* Received by: (Signature) Date/Time

Relinquished by: (Signature) Received by: (Signature) Date/Time

Relinquished by: (Signature) Received by: (Signature) Date/Time

Relinquished by: (Signature) Received by Mobile Laboratory for field analysis: (Signature) Date/Time

Dispatched by: (Signature) Date/Time Received for Laboratory by: *Barbara Lawling* Date/Time *8-29-85 8:30AM*

Method of Shipment:



O'BRIEN & GERE

CHAIN OF CUSTODY RECORD

SURVEY *Niagara Mohawk
Cherry Farms* SAMPLERS: (Signature) *Deborah Wright*

STATION NUMBER	STATION LOCATION	DATE	TIME	SAMPLE TYPE			SEQ. NO.	NO. OF CONTAINERS	ANALYSIS REQUIRED
				Water		Air			
				Comp.	Grab.				
<i>Surf</i>	<i>upstream - North</i>	<i>8/14/85</i>		<i>X</i>			<i>8</i>	<i>TOC</i>	
<i>Surf</i>	<i>downstream - North</i>	<i>8/14/85</i>		<i>X</i>			<i>8</i>	<i>TOC</i>	
<i>Surf</i>	<i>upstream - South</i>	<i>8/14/85</i>		<i>X</i>			<i>8</i>	<i>TOC</i>	
<i>Surf</i>	<i>downstream - South</i>	<i>8/14/85</i>		<i>X</i>			<i>8</i>	<i>TOC</i>	
<i>Surf</i>	<i>Southwest corner</i>	<i>8/16/85</i>		<i>X</i>			<i>8</i>	<i>TOC</i>	
<i>Sed.</i>	<i>upstream - North</i>	<i>8/14/85</i>		<i>Sed.</i>			<i>2</i>	<i>TOC, SPCOND</i>	
<i>Sed.</i>	<i>downstream - North</i>	<i>8/14/85</i>		<i>Sed.</i>			<i>2</i>	<i>TOC, SPCOND</i>	
<i>Sed.</i>	<i>upstream - South</i>	<i>8/14/85</i>		<i>Sed.</i>			<i>2</i>	<i>TOC</i>	
<i>Sed.</i>	<i>downstream - South</i>	<i>8/14/85</i>		<i>Sed.</i>			<i>2</i>	<i>TOC</i>	

Relinquished by: (Signature) *Deborah Wright* Received by: (Signature) _____ Date/Time *8/16/85 - 3:00*

Relinquished by: (Signature) _____ Received by: (Signature) _____ Date/Time _____

Relinquished by: (Signature) _____ Received by: (Signature) _____ Date/Time _____

Relinquished by: (Signature) _____ Received by Mobile Laboratory for field analysis: (Signature) _____ Date/Time _____

Dispatched by: (Signature) _____ Date/Time _____ Received for Laboratory by: *Barbara T. Vandling* Date/Time *8-16-85 3PM*

Method of Shipment: _____



O'BRIEN & GERE

CHAIN OF CUSTODY RECORD

SURVEY *Niagara Mohawk Cherry Farms* SAMPLERS: (Signature) *Robert Wright*

STATION NUMBER	STATION LOCATION	DATE	TIME	SAMPLE TYPE			SEQ. NO.	NO. OF CONTAINERS	ANALYSIS REQUIRED
				Water	Air				
				Compo.					
	<i>Soil 1</i>	<i>8/14/85</i>		<i>Soil</i>			<i>2</i>	<i>TOC, SPLOND</i>	
	<i>Soil 2</i>	<i>8/14/85</i>		<i>Soil</i>			<i>2</i>	<i>TOC</i>	
	<i>Soil 3</i>	<i>8/14/85</i>		<i>Soil</i>			<i>2</i>	<i>TOC</i>	
	<i>Soil 4</i>	<i>8/14/85</i>		<i>Soil</i>			<i>2</i>	<i>TOC</i>	
	<i>Soil 5</i>	<i>8/14/85</i>		<i>Soil</i>			<i>2</i>	<i>TOC</i>	

Relinquished by: (Signature) *Robert Wright* Received by: (Signature) Date/Time *8/16/85 3:00*

Relinquished by: (Signature) Received by: (Signature) Date/Time

Relinquished by: (Signature) Received by: (Signature) Date/Time

Relinquished by: (Signature) Received by Mobile Laboratory for field analysis: (Signature) Date/Time

Dispatched by: (Signature) Date/Time Received for Laboratory by: *Barbara Hawling* Date/Time *8/16/85 3:00 PM*

Method of Shipment:

APPENDIX G

EPA FORM 2070-13



**POTENTIAL HAZARDOUS WASTE SITE
SITE INSPECTION REPORT
PART 1 - SITE LOCATION AND INSPECTION INFORMATION**

I. IDENTIFICATION

01 STATE | 02 SITE NUMBER

II. SITE NAME AND LOCATION

01 SITE NAME (Legal, common, or descriptive name of site) Cherry Farm		02 STREET, ROUTE NO., OR SPECIFIC LOCATION IDENTIFIER River Road			
03 CITY Tonawanda		04 STATE NY	05 ZIP CODE	06 COUNTY Niagara	07 COUNTY CODE 08 CONG DIST
09 COORDINATES LATITUDE _____ LONGITUDE _____		10 TYPE OF OWNERSHIP (Check one) <input checked="" type="checkbox"/> A. PRIVATE <input type="checkbox"/> B. FEDERAL <input type="checkbox"/> C. STATE <input type="checkbox"/> D. COUNTY <input type="checkbox"/> E. MUNICIPAL <input type="checkbox"/> F. OTHER _____ <input type="checkbox"/> G. UNKNOWN			

III. INSPECTION INFORMATION

01 DATE OF INSPECTION <u>7</u> / <u>1</u> / <u>85</u> <small>MONTH DAY YEAR</small>	02 SITE STATUS <input type="checkbox"/> ACTIVE <input checked="" type="checkbox"/> INACTIVE	03 YEARS OF OPERATION <u>1945</u> <u>1970</u> _____ UNKNOWN <small>BEGINNING YEAR ENDING YEAR</small>	
---	---	--	--

04 AGENCY PERFORMING INSPECTION (Check all that apply)

A. EPA B. EPA CONTRACTOR _____ (Name of firm) C. MUNICIPAL D. MUNICIPAL CONTRACTOR _____ (Name of firm)
 E. STATE F. STATE CONTRACTOR _____ (Name of firm) G. OTHER Private Consultant (Specify)

05 CHIEF INSPECTOR	06 TITLE	07 ORGANIZATION	08 TELEPHONE NO. ()
09 OTHER INSPECTORS	10 TITLE	11 ORGANIZATION	12 TELEPHONE NO. ()
			()
			()
			()
			()

13 SITE REPRESENTATIVES INTERVIEWED Michael Sherman	14 TITLE	15 ADDRESS 300 Erie Blvd. East Syracuse, NY 13202	16 TELEPHONE NO. (315) 428-6624
			()
			()
			()
			()
			()

17 ACCESS GAINED BY (Check one) <input checked="" type="checkbox"/> PERMISSION <input type="checkbox"/> WARRANT	18 TIME OF INSPECTION	19 WEATHER CONDITIONS
---	-----------------------	-----------------------

IV. INFORMATION AVAILABLE FROM

01 CONTACT Michael Sherman	02 OF (Agency/Organization) Niagara Mohawk Power Corporation		03 TELEPHONE NO. (315) 428-6624
04 PERSON RESPONSIBLE FOR SITE INSPECTION FORM	05 AGENCY	06 ORGANIZATION	07 TELEPHONE NO. 08 DATE ____ / ____ / ____ <small>MONTH DAY YEAR</small>



POTENTIAL HAZARDOUS WASTE SITE
SITE INSPECTION REPORT
PART 2 - WASTE INFORMATION

I. IDENTIFICATION
01 STATE 02 SITE NUMBER

II. WASTE STATES, QUANTITIES, AND CHARACTERISTICS

01 PHYSICAL STATES (Check all that apply)	02 WASTE QUANTITY AT SITE (Measures of waste quantities must be independent)	03 WASTE CHARACTERISTICS (Check all that apply)
<input checked="" type="checkbox"/> A. SOLID <input type="checkbox"/> B. POWDER, FINES <input type="checkbox"/> C. SLUDGE <input type="checkbox"/> D. OTHER _____ <small>(Specify)</small>	<input type="checkbox"/> E. SLURRY <input type="checkbox"/> F. LIQUID <input type="checkbox"/> G. GAS TONS _____ CUBIC YARDS <u>1 x 106</u> NO. OF DRUMS _____	<input type="checkbox"/> A. TOXIC <input type="checkbox"/> B. CORROSIVE <input type="checkbox"/> C. RADIOACTIVE <input checked="" type="checkbox"/> D. PERSISTENT <input type="checkbox"/> E. SOLUBLE <input type="checkbox"/> F. INFECTIOUS <input type="checkbox"/> G. FLAMMABLE <input type="checkbox"/> H. IGNITABLE <input type="checkbox"/> I. HIGHLY VOLATILE <input type="checkbox"/> J. EXPLOSIVE <input type="checkbox"/> K. REACTIVE <input type="checkbox"/> L. INCOMPATIBLE <input type="checkbox"/> M. NOT APPLICABLE

III. WASTE TYPE

CATEGORY	SUBSTANCE NAME	01 GROSS AMOUNT	02 UNIT OF MEASURE	03 COMMENTS
SLU	SLUDGE	N/A		
OLW	OILY WASTE	N/A		
SOL	SOLVENTS	N/A		
PSD	PESTICIDES	N/A		
OCC	OTHER ORGANIC CHEMICALS	20,000	cubic yds	Based upon 200 ppm of PCB found
IOC	INORGANIC CHEMICALS	80,000	cubic yds	Dif betw. Metal & Org.Chem.Est,& Tot.Est.
ACD	ACIDS	N/A		
BAS	BASES	N/A		
MES	HEAVY METALS	800,000	cubic yds	Based upon Iron Conc. found by NYSDEC.

IV. HAZARDOUS SUBSTANCES (See Appendix for most frequently cited CAS Numbers)

01 CATEGORY	02 SUBSTANCE NAME	03 CAS NUMBER	04 STORAGE/ DISPOSAL METHOD	05 CONCENTRATION	06 MEASURE OF CONCENTRATION
	Benzene	71-43-2	LF	320	ug/l
	Phenol	108-95-2	LF	3000	ug/l
	Toluene	108-88-3	LF	150	ug/l
	Polychlorinated Biphenols	1336-36-3	LF	200,000	ug/kg

V. FEEDSTOCKS (See Appendix for CAS Numbers)

CATEGORY	01 FEEDSTOCK NAME	02 CAS NUMBER	CATEGORY	01 FEEDSTOCK NAME	02 CAS NUMBER
FDS	Cadmium	7440-43-9	FDS	Nickel	7440-02-0
FDS	Chromium	7440-47-3	FDS		
FDS	Arsenic	7440-38-2	FDS		
FDS	Mercury	7439-97-6	FDS		

VI. SOURCES OF INFORMATION (Cite specific references, e.g., state files, sample analysis, reports)

- 1) O'Brien & Gere Corp. report titled: "Site Investigation - Cherry Farm Site, Tonawanda, New York"
- 2) US&S Niagara River Study; 1982 and 1983



POTENTIAL HAZARDOUS WASTE SITE
SITE INSPECTION REPORT

PART 3 - DESCRIPTION OF HAZARDOUS CONDITIONS AND INCIDENTS

I. IDENTIFICATION

01 STATE 02 SITE NUMBER

II. HAZARDOUS CONDITIONS AND INCIDENTS

01 A. GROUNDWATER CONTAMINATION 02 OBSERVED (DATE: 1985) POTENTIAL ALLEGED
03 POPULATION POTENTIALLY AFFECTED: 0 04 NARRATIVE DESCRIPTION

Downgradient monitoring wells showed concentrations greater than background levels. Entire area is served by municipal water.

01 B. SURFACE WATER CONTAMINATION 02 OBSERVED (DATE: 1983) POTENTIAL ALLEGED
03 POPULATION POTENTIALLY AFFECTED: 0 04 NARRATIVE DESCRIPTION

Samples of surface waters, southeast corner, during USGS Niagara River Study have shown the contamination. Drinking water intakes are located more than 3 miles downstream of site.

01 C. CONTAMINATION OF AIR 02 OBSERVED (DATE: _____) POTENTIAL ALLEGED
03 POPULATION POTENTIALLY AFFECTED: _____ 04 NARRATIVE DESCRIPTION

N/A

01 D. FIRE/EXPLOSIVE CONDITIONS 02 OBSERVED (DATE: _____) POTENTIAL ALLEGED
03 POPULATION POTENTIALLY AFFECTED: _____ 04 NARRATIVE DESCRIPTION

N/A

01 E. DIRECT CONTACT 02 OBSERVED (DATE: 1985) POTENTIAL ALLEGED
03 POPULATION POTENTIALLY AFFECTED: <300 04 NARRATIVE DESCRIPTION

The sides of the site are exposed and represent a potential means of contact to area workers and people who use the site for softball games during the summer months.

01 F. CONTAMINATION OF SOIL 02 OBSERVED (DATE: 1985) POTENTIAL ALLEGED
03 AREA POTENTIALLY AFFECTED: 55 04 NARRATIVE DESCRIPTION
(Acres)

Borings along the landfill face have shown contamination.

01 G. DRINKING WATER CONTAMINATION 02 OBSERVED (DATE: _____) POTENTIAL ALLEGED
03 POPULATION POTENTIALLY AFFECTED: _____ 04 NARRATIVE DESCRIPTION

N/A

01 H. WORKER EXPOSURE/INJURY 02 OBSERVED (DATE: _____) POTENTIAL ALLEGED
03 WORKERS POTENTIALLY AFFECTED: _____ 04 NARRATIVE DESCRIPTION

N/A

01 I. POPULATION EXPOSURE/INJURY 02 OBSERVED (DATE: _____) POTENTIAL ALLEGED
03 POPULATION POTENTIALLY AFFECTED: _____ 04 NARRATIVE DESCRIPTION

N/A



POTENTIAL HAZARDOUS WASTE SITE
SITE INSPECTION REPORT

PART 3 - DESCRIPTION OF HAZARDOUS CONDITIONS AND INCIDENTS

I. IDENTIFICATION	
01 STATE	02 SITE NUMBER

II. HAZARDOUS CONDITIONS AND INCIDENTS (Continued)

01 J. DAMAGE TO FLORA
04 NARRATIVE DESCRIPTION

02 OBSERVED (DATE: _____) POTENTIAL ALLEGED

N/A

01 K. DAMAGE TO FAUNA
04 NARRATIVE DESCRIPTION (include name(s) of species)

02 OBSERVED (DATE: _____) POTENTIAL ALLEGED

N/A

01 L. CONTAMINATION OF FOOD CHAIN
04 NARRATIVE DESCRIPTION

02 OBSERVED (DATE: _____) POTENTIAL ALLEGED

N/A

01 M. UNSTABLE CONTAINMENT OF WASTES
(Spills/Runoff, Standing liquids, Leaking drums)
03 POPULATION POTENTIALLY AFFECTED: <300 04 NARRATIVE DESCRIPTION

02 OBSERVED (DATE: 1985) POTENTIAL ALLEGED

The sides of the landfill are exposed and subject to erosion.

01 N. DAMAGE TO OFFSITE PROPERTY
04 NARRATIVE DESCRIPTION

02 OBSERVED (DATE: _____) POTENTIAL ALLEGED

N/A

01 O. CONTAMINATION OF SEWERS, STORM DRAINS, WWTPs
04 NARRATIVE DESCRIPTION

02 OBSERVED (DATE: _____) POTENTIAL ALLEGED

N/A

01 P. ILLEGAL/UNAUTHORIZED DUMPING
04 NARRATIVE DESCRIPTION

02 OBSERVED (DATE: _____) POTENTIAL ALLEGED

N/A

05 DESCRIPTION OF ANY OTHER KNOWN, POTENTIAL, OR ALLEGED HAZARDS

N/A

III. TOTAL POPULATION POTENTIALLY AFFECTED: <300

V. COMMENTS

The site is located in a heavy industrial area consisting of tank farms and trucking terminals. The population within the area consists of employees, but not permanent households.

V. SOURCES OF INFORMATION (Cite specific references, e.g., state files, sample analysis reports)

O'Brien & Gere Reports: "Site Investigation, Cherry Farm Site, Tonawanda, New York" and "HRS Report"



**POTENTIAL HAZARDOUS WASTE SITE
SITE INSPECTION
PART 4 - PERMIT AND DESCRIPTIVE INFORMATION**

I. IDENTIFICATION	
01 STATE	02 SITE NUMBER

II. PERMIT INFORMATION

01 TYPE OF PERMIT ISSUED <i>(Check all that apply)</i>	02 PERMIT NUMBER	03 DATE ISSUED	04 EXPIRATION DATE	05 COMMENTS
<input type="checkbox"/> A. NPDES				
<input type="checkbox"/> B. UIC				
<input type="checkbox"/> C. AIR				
<input type="checkbox"/> D. RCRA				
<input type="checkbox"/> E. RCRA INTERIM STATUS				
<input type="checkbox"/> F. SPCC PLAN				
<input type="checkbox"/> G. STATE <i>(Specify)</i>				
<input type="checkbox"/> H. LOCAL <i>(Specify)</i>				
<input type="checkbox"/> I. OTHER <i>(Specify)</i>				
<input checked="" type="checkbox"/> J. NONE				

III. SITE DESCRIPTION

01 STORAGE/ DISPOSAL <i>(Check all that apply)</i>	02 AMOUNT	03 UNIT OF MEASURE	04 TREATMENT <i>(Check all that apply)</i>	05 OTHER
<input type="checkbox"/> A. SURFACE IMPOUNDMENT <input type="checkbox"/> B. PILES <input type="checkbox"/> C. DRUMS, ABOVE GROUND <input type="checkbox"/> D. TANK, ABOVE GROUND <input type="checkbox"/> E. TANK, BELOW GROUND <input checked="" type="checkbox"/> F. LANDFILL <input type="checkbox"/> G. LANDFARM <input type="checkbox"/> H. OPEN DUMP <input type="checkbox"/> I. OTHER <i>(Specify)</i>	_____	_____	<input type="checkbox"/> A. INCINERATION <input type="checkbox"/> B. UNDERGROUND INJECTION <input type="checkbox"/> C. CHEMICAL/PHYSICAL <input type="checkbox"/> D. BIOLOGICAL <input type="checkbox"/> E. WASTE OIL PROCESSING <input type="checkbox"/> F. SOLVENT RECOVERY <input type="checkbox"/> G. OTHER RECYCLING/RECOVERY <input type="checkbox"/> H. OTHER <i>(Specify)</i>	<input type="checkbox"/> A. BUILDINGS ON SITE <p align="center">None</p>
	55	Acres		06 AREA OF SITE <p align="center">55 (Acres)</p>

07 COMMENTS

IV. CONTAINMENT

01 CONTAINMENT OF WASTES *(Check one)*

A. ADEQUATE, SECURE
 B. MODERATE
 C. INADEQUATE, POOR
 D. INSECURE, UNSOUND, DANGEROUS

02 DESCRIPTION OF DRUMS, DIKING, LINERS, BARRIERS, ETC.

Top capped with 6 inches of clay; sides have 25% slope, exposed and subject to erosion.

V. ACCESSIBILITY

01 WASTE EASILY ACCESSIBLE: YES NO

02 COMMENTS
 Landfill: Top capped with 6 inches of clay
 Sidewalls: Exposed

VI. SOURCES OF INFORMATION *(Cite specific references, e.g. state files, sample analysis reports)*

O'Brien & Gere Report(s): Site Investigation, Cherry Farm Site, Tonawanda, New York and HRS Report



**POTENTIAL HAZARDOUS WASTE SITE
SITE INSPECTION REPORT
PART 5 - WATER, DEMOGRAPHIC, AND ENVIRONMENTAL DATA**

I. IDENTIFICATION	
01 STATE	02 SITE NUMBER

II. DRINKING WATER SUPPLY

01 TYPE OF DRINKING SUPPLY <i>(Check as applicable)</i>			02 STATUS			03 DISTANCE TO SITE	
COMMUNITY	SURFACE A. <input checked="" type="checkbox"/>	WELL B. <input type="checkbox"/>	ENDANGERED A. <input type="checkbox"/>	AFFECTED B. <input type="checkbox"/>	MONITORED C. <input type="checkbox"/>	A. <u>> 3</u> (mi)	
NON-COMMUNITY	C. <input type="checkbox"/>	D. <input type="checkbox"/>	D. <input type="checkbox"/>	E. <input type="checkbox"/>	F. <input type="checkbox"/>	B. _____ (mi)	

III. GROUNDWATER

01 GROUNDWATER USE IN VICINITY *(Check one)*

A. ONLY SOURCE FOR DRINKING
 B. DRINKING *(Other sources available)*
COMMERCIAL, INDUSTRIAL, IRRIGATION
(No other water sources available)

C. COMMERCIAL, INDUSTRIAL, IRRIGATION *(Limited other sources available)*
 D. NOT USED, UNUSEABLE

02 POPULATION SERVED BY GROUND WATER <u>None</u>		03 DISTANCE TO NEAREST DRINKING WATER WELL <u>N/A</u> (mi)	
04 DEPTH TO GROUNDWATER <u>15</u> (ft)	05 DIRECTION OF GROUNDWATER FLOW <u>West</u>	06 DEPTH TO AQUIFER OF CONCERN _____ (ft)	07 POTENTIAL YIELD OF AQUIFER _____ (gpd)
		08 SOLE SOURCE AQUIFER <input type="checkbox"/> YES <input checked="" type="checkbox"/> NO	

09 DESCRIPTION OF WELLS *(Including usage, depth, and location relative to population and buildings)*

Clarence Redi-Mix, located on the southern side of the property, uses well water solely for truck cleaning.

10 RECHARGE AREA

YES COMMENTS
 NO

11 DISCHARGE AREA

YES COMMENTS Potential discharge to
Niagara River
 NO

IV. SURFACE WATER

01 SURFACE WATER USE *(Check one)*

A. RESERVOIR, RECREATION DRINKING WATER SOURCE
 B. IRRIGATION, ECONOMICALLY IMPORTANT RESOURCES
 C. COMMERCIAL, INDUSTRIAL
 D. NOT CURRENTLY USED

02 AFFECTED/POTENTIALLY AFFECTED BODIES OF WATER

NAME:	AFFECTED	DISTANCE TO SITE
<u>Niagara River</u>	<input type="checkbox"/>	<u>0</u> (mi)
_____	<input type="checkbox"/>	_____ (mi)
_____	<input type="checkbox"/>	_____ (mi)

V. DEMOGRAPHIC AND PROPERTY INFORMATION

01 TOTAL POPULATION WITHIN			02 DISTANCE TO NEAREST POPULATION <u><0.25</u> (mi)
ONE (1) MILE OF SITE A. <u>2000</u> NO. OF PERSONS	TWO (2) MILES OF SITE B. <u>6000</u> NO. OF PERSONS	THREE (3) MILES OF SITE C. <u>>10,000</u> NO. OF PERSONS	

03 NUMBER OF BUILDINGS WITHIN TWO (2) MILES OF SITE <u>2100</u>	04 DISTANCE TO NEAREST OFF-SITE BUILDING <u><0.25</u> (mi)
--	--

05 POPULATION WITHIN VICINITY OF SITE *(Provide narrative description of nature of population within vicinity of site, e.g., rural, village, densely populated urban area)*

The site is located in a heavy industrial area consisting of tank farms and trucking terminals. The population within the area consists of employees but not permanent households.



POTENTIAL HAZARDOUS WASTE SITE
SITE INSPECTION REPORT
PART 5 - WATER, DEMOGRAPHIC, AND ENVIRONMENTAL DATA

I. IDENTIFICATION

01 STATE 02 SITE NUMBER

VI. ENVIRONMENTAL INFORMATION

01 PERMEABILITY OF UNSATURATED ZONE (Check one)

A. 10^{-6} - 10^{-8} cm/sec B. 10^{-4} - 10^{-6} cm/sec C. 10^{-4} - 10^{-3} cm/sec D. GREATER THAN 10^{-3} cm/sec

02 PERMEABILITY OF BEDROCK (Check one)

A. IMPERMEABLE (Less than 10^{-6} cm/sec) B. RELATIVELY IMPERMEABLE (10^{-4} - 10^{-6} cm/sec) C. RELATIVELY PERMEABLE (10^{-2} - 10^{-4} cm/sec) D. VERY PERMEABLE (Greater than 10^{-2} cm/sec)

03 DEPTH TO BEDROCK <u>50</u> (ft)	04 DEPTH OF CONTAMINATED SOIL ZONE <u>15-20</u> (ft)	05 SOIL pH _____
---------------------------------------	---	---------------------

06 NET PRECIPITATION <u>37.52</u> (in)	07 ONE YEAR 24 HOUR RAINFALL (1985) <u>2.33</u> (in)	08 SLOPE SITE SLOPE <u>3%</u> <u>25%</u>	DIRECTION OF SITE SLOPE <u>Unknown</u>	TERRAIN AVERAGE SLOPE <u>3%</u> %
---	---	--	---	--------------------------------------

09 FLOOD POTENTIAL
SITE IS IN 10 YEAR FLOODPLAIN 10 SITE IS ON BARRIER ISLAND, COASTAL HIGH HAZARD AREA, RIVERINE FLOODWAY

11 DISTANCE TO WETLANDS (5 acre minimum) ESTUARINE A. _____ (mi)	OTHER B. <u>0</u> (mi)	12 DISTANCE TO CRITICAL HABITAT (of endangered species) <u>N/A</u> (mi) ENDANGERED SPECIES: _____
--	---------------------------	---

13 LAND USE IN VICINITY

DISTANCE TO:

COMMERCIAL/INDUSTRIAL A. <u><1</u> (mi)	RESIDENTIAL AREAS; NATIONAL/STATE PARKS, FORESTS, OR WILDLIFE RESERVES B. <u>1.5</u> (mi)	AGRICULTURAL LANDS PRIME AG LAND C. <u>N/A</u> (mi)	AG LAND D. <u>N/A</u> (mi)
---	--	---	-------------------------------

14 DESCRIPTION OF SITE IN RELATION TO SURROUNDING TOPOGRAPHY

The site is comprised of a surface landfill area 20 feet high which was placed on top of natural fine to medium sand and silt deposits. The landfill material consists of foundry sand, sandcasts slag and a black sandy material.

VII. SOURCES OF INFORMATION (Cite specific references, e.g., state files, sample analysis, reports)

O'Brien & Gere Engineers report titled: Site Investigation
Cherry Farm Site
Tonawanda, New York



POTENTIAL HAZARDOUS WASTE SITE
SITE INSPECTION REPORT
PART 6 - SAMPLE AND FIELD INFORMATION

I. IDENTIFICATION
01 STATE 02 SITE NUMBER

II. SAMPLES TAKEN

SAMPLE TYPE	01 NUMBER OF SAMPLES TAKEN	02 SAMPLES SENT TO	03 ESTIMATED DATE RESULTS AVAILABLE
GROUNDWATER	7	OBG Laboratory	1985/1983
SURFACE WATER	6	2- OBG Laboratory/4-USGS	1985/1983
WASTE	26	13-OBG Laboratory/13-USGS	1985/1983
AIR	--		
RUNOFF	--		
SPILL	--		
SOIL	2	OBG Laboratory	1985
VEGETATION	--		
OTHER	--		

III. FIELD MEASUREMENTS TAKEN

01 TYPE	02 COMMENTS
pH, Sp Cond	Water Samples
HNU Readings	Soil Samples

V. PHOTOGRAPHS AND MAPS

01 TYPE GROUND AERIAL

02 IN CUSTODY OF USDA (Name of organization or individual)

03 MAPS YES NO

04 LOCATION OF MAPS O'Brien & Gere Engineers, Niagara Mohawk

VI. OTHER FIELD DATA COLLECTED (Provide narrative description)

EM Survey
Magnetometer Survey

VII. SOURCES OF INFORMATION (Cite specific references, e.g. state files, sample analysis reports)



POTENTIAL HAZARDOUS WASTE SITE
SITE INSPECTION REPORT
PART 7 - OWNER INFORMATION

I. IDENTIFICATION

01 STATE 02 SITE NUMBER

II. CURRENT OWNER(S)					PARENT COMPANY <i>(If applicable)</i>				
01 NAME Niagara Mohawk Corp.			02 D+B NUMBER		08 NAME			09 D+B NUMBER	
03 STREET ADDRESS (P.O. Box, RFD #, etc.) 300 Erie Blvd West				04 SIC CODE	10 STREET ADDRESS (P.O. Box, RFD #, etc.)				11 SIC CODE
05 CITY Syracuse		06 STATE NY	07 ZIP CODE 13202		12 CITY		13 STATE	14 ZIP CODE	
01 NAME			02 D+B NUMBER		08 NAME			09 D+B NUMBER	
03 STREET ADDRESS (P.O. Box, RFD #, etc.)				04 SIC CODE	10 STREET ADDRESS (P.O. Box, RFD #, etc.)				11 SIC CODE
05 CITY		06 STATE	07 ZIP CODE		12 CITY		13 STATE	14 ZIP CODE	
01 NAME			02 D+B NUMBER		08 NAME			09 D+B NUMBER	
03 STREET ADDRESS (P.O. Box, RFD #, etc.)				04 SIC CODE	10 STREET ADDRESS (P.O. Box, RFD #, etc.)				11 SIC CODE
05 CITY		06 STATE	07 ZIP CODE		12 CITY		13 STATE	14 ZIP CODE	
01 NAME			02 D+B NUMBER		08 NAME			09 D+B NUMBER	
03 STREET ADDRESS (P.O. Box, RFD #, etc.)				04 SIC CODE	10 STREET ADDRESS (P.O. Box, RFD #, etc.)				11 SIC CODE
05 CITY		06 STATE	07 ZIP CODE		12 CITY		13 STATE	14 ZIP CODE	
01 NAME			02 D+B NUMBER		08 NAME			09 D+B NUMBER	
03 STREET ADDRESS (P.O. Box, RFD #, etc.)				04 SIC CODE	10 STREET ADDRESS (P.O. Box, RFD #, etc.)				11 SIC CODE
05 CITY		06 STATE	07 ZIP CODE		12 CITY		13 STATE	14 ZIP CODE	
III. PREVIOUS OWNER(S) <i>(List most recent first)</i>					IV. REALTY OWNER(S) <i>(If applicable, list most recent first)</i>				
01 NAME CFI Steel Corp.			02 D+B NUMBER		01 NAME			02 D+B NUMBER	
03 STREET ADDRESS (P.O. Box, RFD #, etc.) P.O. Box 316				04 SIC CODE	03 STREET ADDRESS (P.O. Box, RFD #, etc.)				04 SIC CODE
05 CITY Pueblo		06 STATE CO	07 ZIP CODE 81002		05 CITY		06 STATE	07 ZIP CODE	
01 NAME			02 D+B NUMBER		01 NAME			02 D+B NUMBER	
03 STREET ADDRESS (P.O. Box, RFD #, etc.)				04 SIC CODE	03 STREET ADDRESS (P.O. Box, RFD #, etc.)				04 SIC CODE
05 CITY		06 STATE	07 ZIP CODE		05 CITY		06 STATE	07 ZIP CODE	
01 NAME			02 D+B NUMBER		01 NAME			02 D+B NUMBER	
03 STREET ADDRESS (P.O. Box, RFD #, etc.)				04 SIC CODE	03 STREET ADDRESS (P.O. Box, RFD #, etc.)				04 SIC CODE
05 CITY		06 STATE	07 ZIP CODE		05 CITY		06 STATE	07 ZIP CODE	

V. SOURCES OF INFORMATION *(Cite specific references, e.g., state files, sample analysis, reports)*

O'Brien & Gere Report titled: Site Investigation
Cherry Farm Site
Tonawanda, New York



POTENTIAL HAZARDOUS WASTE SITE
SITE INSPECTION REPORT
PART 8 - OPERATOR INFORMATION

I. IDENTIFICATION
01 STATE 02 SITE NUMBER

II. CURRENT OPERATOR *(Provide # different from owner)*

OPERATOR'S PARENT COMPANY *(If applicable)*

01 NAME Non-Operational		02 D+B NUMBER	10 NAME		11 D+B NUMBER	
03 STREET ADDRESS <i>(P.O. Box, RFD #, etc.)</i>		04 SIC CODE	12 STREET ADDRESS <i>(P.O. Box, RFD #, etc.)</i>		13 SIC CODE	
05 CITY		06 STATE	07 ZIP CODE	14 CITY	15 STATE	16 ZIP CODE
08 YEARS OF OPERATION	09 NAME OF OWNER					

III. PREVIOUS OPERATOR(S) *(List most recent first; provide only # different from owner)*

PREVIOUS OPERATORS' PARENT COMPANIES *(If applicable)*

01 NAME		02 D+B NUMBER	10 NAME		11 D+B NUMBER	
03 STREET ADDRESS <i>(P.O. Box, RFD #, etc.)</i>		04 SIC CODE	12 STREET ADDRESS <i>(P.O. Box, RFD #, etc.)</i>		13 SIC CODE	
05 CITY		06 STATE	07 ZIP CODE	14 CITY	15 STATE	16 ZIP CODE
08 YEARS OF OPERATION	09 NAME OF OWNER DURING THIS PERIOD					
01 NAME		02 D+B NUMBER	10 NAME		11 D+B NUMBER	
03 STREET ADDRESS <i>(P.O. Box, RFD #, etc.)</i>		04 SIC CODE	12 STREET ADDRESS <i>(P.O. Box, RFD #, etc.)</i>		13 SIC CODE	
05 CITY		06 STATE	07 ZIP CODE	14 CITY	15 STATE	16 ZIP CODE
08 YEARS OF OPERATION	09 NAME OF OWNER DURING THIS PERIOD					
01 NAME		02 D+B NUMBER	10 NAME		11 D+B NUMBER	
03 STREET ADDRESS <i>(P.O. Box, RFD #, etc.)</i>		04 SIC CODE	12 STREET ADDRESS <i>(P.O. Box, RFD #, etc.)</i>		13 SIC CODE	
05 CITY		06 STATE	07 ZIP CODE	14 CITY	15 STATE	16 ZIP CODE
08 YEARS OF OPERATION	09 NAME OF OWNER DURING THIS PERIOD					

IV. SOURCES OF INFORMATION *(Cite specific references, e.g., state files, sample analysis, reports)*



POTENTIAL HAZARDOUS WASTE SITE
SITE INSPECTION REPORT
PART 9 - GENERATOR/TRANSPORTER INFORMATION

I. IDENTIFICATION

01 STATE | 02 SITE NUMBER

II. ON-SITE GENERATOR

01 NAME Non-Operational		02 D+B NUMBER	
03 STREET ADDRESS (P.O. Box, RFD #, etc.)		04 SIC CODE	
05 CITY	06 STATE	07 ZIP CODE	

III. OFF-SITE GENERATOR(S)

01 NAME Non-Operational		02 D+B NUMBER		01 NAME		02 D+B NUMBER	
03 STREET ADDRESS (P.O. Box, RFD #, etc.)		04 SIC CODE		03 STREET ADDRESS (P.O. Box, RFD #, etc.)		04 SIC CODE	
05 CITY	06 STATE	07 ZIP CODE		05 CITY	06 STATE	07 ZIP CODE	
01 NAME		02 D+B NUMBER		01 NAME		02 D+B NUMBER	
03 STREET ADDRESS (P.O. Box, RFD #, etc.)		04 SIC CODE		03 STREET ADDRESS (P.O. Box, RFD #, etc.)		04 SIC CODE	
05 CITY	06 STATE	07 ZIP CODE		05 CITY	06 STATE	07 ZIP CODE	

IV. TRANSPORTER(S)

01 NAME		02 D+B NUMBER		01 NAME		02 D+B NUMBER	
03 STREET ADDRESS (P.O. Box, RFD #, etc.)		04 SIC CODE		03 STREET ADDRESS (P.O. Box, RFD #, etc.)		04 SIC CODE	
05 CITY	06 STATE	07 ZIP CODE		05 CITY	06 STATE	07 ZIP CODE	
01 NAME		02 D+B NUMBER		01 NAME		02 D+B NUMBER	
03 STREET ADDRESS (P.O. Box, RFD #, etc.)		04 SIC CODE		03 STREET ADDRESS (P.O. Box, RFD #, etc.)		04 SIC CODE	
05 CITY	06 STATE	07 ZIP CODE		05 CITY	06 STATE	07 ZIP CODE	

V. SOURCES OF INFORMATION (Cite specific references, e.g., state files, sample analysis, reports)

Blank area for sources of information.



POTENTIAL HAZARDOUS WASTE SITE
SITE INSPECTION REPORT
PART 10 - PAST RESPONSE ACTIVITIES

I. IDENTIFICATION
01 STATE | 02 SITE NUMBER

II. PAST RESPONSE ACTIVITIES

01 A. WATER SUPPLY CLOSED
04 DESCRIPTION

02 DATE _____ 03 AGENCY _____

N/A

01 B. TEMPORARY WATER SUPPLY PROVIDED
04 DESCRIPTION

02 DATE _____ 03 AGENCY _____

N/A

01 C. PERMANENT WATER SUPPLY PROVIDED
04 DESCRIPTION

02 DATE _____ 03 AGENCY _____

N/A

01 D. SPILLED MATERIAL REMOVED
04 DESCRIPTION

02 DATE _____ 03 AGENCY _____

N/A

01 E. CONTAMINATED SOIL REMOVED
04 DESCRIPTION

02 DATE _____ 03 AGENCY _____

N/A

01 F. WASTE REPACKAGED
04 DESCRIPTION

02 DATE _____ 03 AGENCY _____

N/A

01 G. WASTE DISPOSED ELSEWHERE
04 DESCRIPTION

02 DATE _____ 03 AGENCY _____

N/A

01 H. ON SITE BURIAL
04 DESCRIPTION

02 DATE _____ 03 AGENCY _____

N/A

01 I. IN SITU CHEMICAL TREATMENT
04 DESCRIPTION

02 DATE _____ 03 AGENCY _____

N/A

01 J. IN SITU BIOLOGICAL TREATMENT
04 DESCRIPTION

02 DATE _____ 03 AGENCY _____

N/A

01 K. IN SITU PHYSICAL TREATMENT
04 DESCRIPTION

02 DATE _____ 03 AGENCY _____

N/A

01 L. ENCAPSULATION
04 DESCRIPTION

02 DATE _____ 03 AGENCY _____

N/A

01 M. EMERGENCY WASTE TREATMENT
04 DESCRIPTION

02 DATE _____ 03 AGENCY _____

N/A

01 N. CUTOFF WALLS
04 DESCRIPTION

02 DATE _____ 03 AGENCY _____

N/A

01 O. EMERGENCY DIKING/SURFACE WATER DIVERSION
04 DESCRIPTION

02 DATE _____ 03 AGENCY _____

N/A

01 P. CUTOFF TRENCHES/SUMP
04 DESCRIPTION

02 DATE _____ 03 AGENCY _____

N/A

01 Q. SUBSURFACE CUTOFF WALL
04 DESCRIPTION

02 DATE _____ 03 AGENCY _____

N/A



POTENTIAL HAZARDOUS WASTE SITE
SITE INSPECTION REPORT
PART 10 - PAST RESPONSE ACTIVITIES

I. IDENTIFICATION
01 STATE 02 SITE NUMBER

II PAST RESPONSE ACTIVITIES (Continued)

01 R. BARRIER WALLS CONSTRUCTED 02 DATE _____ 03 AGENCY _____
04 DESCRIPTION

N/A

01 S. CAPPING/COVERING 02 DATE 1971 03 AGENCY _____
04 DESCRIPTION

To alleviate blowing sand, the top was capped with 6 inches of clay by Niagara Mohawk Corporation.

01 T. BULK TANKAGE REPAIRED 02 DATE _____ 03 AGENCY _____
04 DESCRIPTION

N/A

01 U. GROUT CURTAIN CONSTRUCTED 02 DATE _____ 03 AGENCY _____
04 DESCRIPTION

N/A

01 V. BOTTOM SEALED 02 DATE _____ 03 AGENCY _____
04 DESCRIPTION

N/A

01 W. GAS CONTROL 02 DATE _____ 03 AGENCY _____
04 DESCRIPTION

N/A

01 X. FIRE CONTROL 02 DATE _____ 03 AGENCY _____
04 DESCRIPTION

N/A

01 Y. LEACHATE TREATMENT 02 DATE _____ 03 AGENCY _____
04 DESCRIPTION

N/A

01 Z. AREA EVACUATED 02 DATE _____ 03 AGENCY _____
04 DESCRIPTION

N/A

01 1. ACCESS TO SITE RESTRICTED 02 DATE _____ 03 AGENCY _____
04 DESCRIPTION

N/A

01 2. POPULATION RELOCATED 02 DATE _____ 03 AGENCY _____
04 DESCRIPTION

N/A

01 3. OTHER REMEDIAL ACTIVITIES 02 DATE _____ 03 AGENCY _____
04 DESCRIPTION

N/A

III. SOURCES OF INFORMATION (Cite specific references, e.g., state files, sample analysis reports)

Affidavit of Carmen M. Pariso dated July 3, 1985.



POTENTIAL HAZARDOUS WASTE SITE
SITE INSPECTION REPORT
PART 11 - ENFORCEMENT INFORMATION

I. IDENTIFICATION

01 STATE | 02 SITE NUMBER

II. ENFORCEMENT INFORMATION

01 PAST REGULATORY/ENFORCEMENT ACTION YES NO

02 DESCRIPTION OF FEDERAL, STATE, LOCAL REGULATORY/ENFORCEMENT ACTION

III. SOURCES OF INFORMATION *(Cite specific references, e.g., state files, sample analysis, reports)*

APPENDIX H

ERRATA