



CHAUTAUQUA COUNTY – STATE OF NEW YORK
 LARRY BARMORE, COUNTY CLERK
 1 North Erie St, PO Box 170
 Mayville, New York 14757

COUNTY CLERK'S RECORDING PAGE
 THIS PAGE IS PART OF THE DOCUMENT – DO NOT DETACH



INSTRUMENT #: DE2015005623

Receipt#: 201506141969
 Clerk: TP
 Rec Date: 09/21/2015 11:14:20 AM
 Doc Grp: D
 Descrip: EASEMENT
 Num Pgs: 10
 Rec'd Frm: FRONTIER ABSTRACT AND RESEARCH SERVICES

Party1: REALCO INC
 Party2: NEW YORK STATE DEPARTMENT OF ENVIRONMENTAL CONSERVATION
 Town: CITY OF DUNKIRK

Recording:

Cover Page	5.00
Recording Fee	65.00
Cultural Ed	14.25
Records Management - Coun	1.00
Records Management - Stat	4.75
TP584	5.00

Sub Total: 95.00

Transfer Tax	
Transfer Tax	0.00

Sub Total: 0.00

Total: 95.00

**** NOTICE: THIS IS NOT A BILL ****

***** Transfer Tax *****
 Transfer Tax #: TT2016000761
 Consideration: 0.00

Total: 0.00

Record and Return To:

ELECTRONICALLY RECORDED BY INGEO

WARNING***

I hereby certify that the within and foregoing was recorded in the Chautauqua County Clerk's Office, State of New York.

This sheet constitutes the Clerks endorsement required by Section 316 of the Real Property Law of the State of New York.

Larry Barmore
 Chautauqua County Clerk

**ENVIRONMENTAL EASEMENT GRANTED PURSUANT TO ARTICLE 71, TITLE 36
OF THE NEW YORK STATE ENVIRONMENTAL CONSERVATION LAW**

THIS INDENTURE made this 1st day of SEPTEMBER 20 15 between Owner(s) RealCo, Inc., having an office at P.O. Box 1932, Windermere, County of Orange, State of Florida (the "Grantor"), and The People of the State of New York (the "Grantee."), acting through their Commissioner of the Department of Environmental Conservation (the "Commissioner", or "NYSDEC" or "Department" as the context requires) with its headquarters located at 625 Broadway, Albany, New York 12233,

WHEREAS, the Legislature of the State of New York has declared that it is in the public interest to encourage the remediation of abandoned and likely contaminated properties ("sites") that threaten the health and vitality of the communities they burden while at the same time ensuring the protection of public health and the environment; and

WHEREAS, the Legislature of the State of New York has declared that it is in the public interest to establish within the Department a statutory environmental remediation program that includes the use of Environmental Easements as an enforceable means of ensuring the performance of operation, maintenance, and/or monitoring requirements and the restriction of future uses of the land, when an environmental remediation project leaves residual contamination at levels that have been determined to be safe for a specific use, but not all uses, or which includes engineered structures that must be maintained or protected against damage to perform properly and be effective, or which requires groundwater use or soil management restrictions; and

WHEREAS, the Legislature of the State of New York has declared that Environmental Easement shall mean an interest in real property, created under and subject to the provisions of Article 71, Title 36 of the New York State Environmental Conservation Law ("ECL") which contains a use restriction and/or a prohibition on the use of land in a manner inconsistent with engineering controls which are intended to ensure the long term effectiveness of a site remedial program or eliminate potential exposure pathways to hazardous waste or petroleum; and

WHEREAS, Grantor, is the owner of two parcels of real property identified in City of Dunkirk assessment records as W Lucas Avenue (parcel A, having a mailing address of 100-198 Lucas Avenue) and Willowbrook Avenue (parcel B, having no known mailing address) located in the City of Dunkirk, County of Chautauqua and State of New York, known and designated on the tax map of the County Clerk of Chautauqua as tax map parcel numbers: 96.06-3-1 (parcel A) and 96.10-1-1 (parcel B), being the same as that property conveyed to Grantor by deed dated May 22, 2000 and recorded in the Chautauqua County Clerk's Office in Liber 2459 and Page 811. The property subject to this Environmental Easement (the "Controlled Property") comprises approximately 11.40 +/- acres (parcel A +/- 7.9 acres and parcel B +/- 3.5 acres), and is hereinafter more fully described in the Land Title Surveys dated November 5, 2014 prepared by Popli Design Group, Jeffrey F. Phillips, L.S. (parcel A) and dated August 4, 2011 prepared by Razak Associates (parcel B), which will be attached to the Site Management Plan. The Controlled Property description is set forth in and attached hereto as Schedule A; and

WHEREAS, the Department accepts this Environmental Easement in order to ensure the protection of public health and the environment and to achieve the requirements for remediation established for the Controlled Property until such time as this Environmental Easement is extinguished pursuant to ECL Article 71, Title 36; and

NOW THEREFORE, in consideration of the mutual covenants contained herein and the terms and conditions of Order on Consent Index Number: A9-0393-9907 as amendment by Amendment CO 4-20130731-01 on August 13, 2013, Grantor conveys to Grantee a permanent Environmental Easement pursuant to ECL Article 71, Title 36 in, on, over, under, and upon the Controlled Property as more fully described herein ("Environmental Easement")

1. Purposes. Grantor and Grantee acknowledge that the Purposes of this Environmental Easement are: to convey to Grantee real property rights and interests that will run with the land in perpetuity in order to provide an effective and enforceable means of encouraging the reuse and redevelopment of this Controlled Property at a level that has been determined to be safe for a specific use while ensuring the performance of operation, maintenance, and/or monitoring requirements; and to ensure the restriction of future uses of the land that are inconsistent with the above-stated purpose.

2. Institutional and Engineering Controls. The controls and requirements listed in the Department approved Site Management Plan ("SMP") including any and all Department approved amendments to the SMP are incorporated into and made part of this Environmental Easement. These controls and requirements apply to the use of the Controlled Property, run with the land, are binding on the Grantor and the Grantor's successors and assigns, and are enforceable in law or equity against any owner of the Controlled Property, any lessees and any person using the Controlled Property.

A. (1) The Controlled Property may be used for:

Commercial as described in 6 NYCRR Part 375-1.8(g)(2)(iii) and Industrial as described in 6 NYCRR Part 375-1.8(g)(2)(iv)

(2) All Engineering Controls must be operated and maintained as specified in the Site Management Plan (SMP);

(3) All Engineering Controls must be inspected at a frequency and in a manner defined in the SMP;

(4) The use of groundwater underlying the property is prohibited without necessary water quality treatment as determined by the NYSDOH or the Chautauqua County Department of Health to render it safe for use as drinking water or for industrial purposes, and the user must first notify and obtain written approval to do so from the Department;

(5) Groundwater and other environmental or public health monitoring must be performed as defined in the SMP;

(6) Data and information pertinent to Site Management of the Controlled Property must be reported at the frequency and in a manner defined in the SMP;

(7) All future activities on the property that will disturb remaining contaminated material must be conducted in accordance with the SMP;

(8) Monitoring to assess the performance and effectiveness of the remedy must be performed as defined in the SMP;

(9) Operation, maintenance, monitoring, inspection, and reporting of any mechanical or physical components of the remedy shall be performed as defined in the SMP;

(10) Access to the site must be provided to agents, employees or other representatives of the State of New York with reasonable prior notice to the property owner to assure compliance with the restrictions identified by this Environmental Easement.

B. The Controlled Property shall not be used for Residential or Restricted Residential purposes as defined in 6NYCRR 375-1.8(g)(2)(i) and (ii), and the above-stated engineering controls may not be discontinued without an amendment or extinguishment of this Environmental Easement.

C. The SMP describes obligations that the Grantor assumes on behalf of Grantor, its successors and assigns. The Grantor's assumption of the obligations contained in the SMP which may include sampling, monitoring, and/or operating a treatment system, and providing certified reports to the NYSDEC, is and remains a fundamental element of the Department's determination that the Controlled Property is safe for a specific use, but not all uses. The SMP may be modified in accordance with the Department's statutory and regulatory authority. The Grantor and all successors and assigns, assume the burden of complying with the SMP and obtaining an up-to-date version of the SMP from:

Site Control Section
Division of Environmental Remediation
NYSDEC
625 Broadway
Albany, New York 12233
Phone: (518) 402-9553

D. Grantor must provide all persons who acquire any interest in the Controlled Property a true and complete copy of the SMP that the Department approves for the Controlled Property and all Department-approved amendments to that SMP.

E. Grantor covenants and agrees that until such time as the Environmental Easement is extinguished in accordance with the requirements of ECL Article 71, Title 36 of the ECL, the property deed and all subsequent instruments of conveyance relating to the Controlled Property shall state in at least fifteen-point bold-faced type:

This property is subject to an Environmental Easement held by the New York State Department of Environmental Conservation pursuant to Title 36 of Article 71 of the Environmental Conservation Law.

F. Grantor covenants and agrees that this Environmental Easement shall be incorporated in full or by reference in any leases, licenses, or other instruments granting a right to use the Controlled Property.

G. Grantor covenants and agrees that it shall, at such time as NYSDEC may require, submit to NYSDEC a written statement by an expert the NYSDEC may find acceptable certifying under penalty of perjury, in such form and manner as the Department may require, that:

(1) the inspection of the site to confirm the effectiveness of the institutional and engineering controls required by the remedial program was performed under the direction of the individual set forth at 6 NYCRR Part 375-1.8(h)(3).

(2) the institutional controls and/or engineering controls employed at such site:
(i) are in-place;
(ii) are unchanged from the previous certification, or that any identified changes to the controls employed were approved by the NYSDEC and that all controls are in the Department-approved format; and

(iii) that nothing has occurred that would impair the ability of such control to protect the public health and environment;

(3) the owner will continue to allow access to such real property to evaluate the continued maintenance of such controls;

(4) nothing has occurred that would constitute a violation or failure to comply with any site management plan for such controls;

(5) the report and all attachments were prepared under the direction of, and reviewed by, the party making the certification;

(6) to the best of his/her knowledge and belief, the work and conclusions described in this certification are in accordance with the requirements of the site remedial program, and generally accepted engineering practices; and

(7) the information presented is accurate and complete.

3. Right to Enter and Inspect. Grantee, its agents, employees, or other representatives of the State may enter and inspect the Controlled Property in a reasonable manner and at reasonable times to assure compliance with the above-stated restrictions.

4. Reserved Grantor's Rights. Grantor reserves for itself, its assigns, representatives, and successors in interest with respect to the Property, all rights as fee owner of the Property, including:

A. Use of the Controlled Property for all purposes not inconsistent with, or limited by the terms of this Environmental Easement;

B. The right to give, sell, assign, or otherwise transfer part or all of the underlying fee interest to the Controlled Property, subject and subordinate to this Environmental Easement;

5. Enforcement

A. This Environmental Easement is enforceable in law or equity in perpetuity by Grantor, Grantee, or any affected local government, as defined in ECL Section 71-3603, against the owner of the Property, any lessees, and any person using the land. Enforcement shall not be defeated because of any subsequent adverse possession, laches, estoppel, or waiver. It is not a defense in any action to enforce this Environmental Easement that: it is not appurtenant to an interest in real property; it is not of a character that has been recognized traditionally at common law; it imposes a negative burden; it imposes affirmative obligations upon the owner of any interest in the burdened property; the benefit does not touch or concern real property; there is no privity of estate or of contract; or it imposes an unreasonable restraint on alienation.

B. If any person violates this Environmental Easement, the Grantee may revoke the Certificate of Completion with respect to the Controlled Property.

C. Grantee shall notify Grantor of a breach or suspected breach of any of the terms of this Environmental Easement. Such notice shall set forth how Grantor can cure such breach or suspected breach and give Grantor a reasonable amount of time from the date of receipt of notice in which to cure. At the expiration of such period of time to cure, or any extensions granted by Grantee, the Grantee shall notify Grantor of any failure to adequately cure the breach or suspected breach, and Grantee may take any other appropriate action reasonably necessary to remedy any breach of this Environmental Easement, including the commencement of any proceedings in accordance with applicable law.

D. The failure of Grantee to enforce any of the terms contained herein shall not be deemed a waiver of any such term nor bar any enforcement rights.

6. Notice. Whenever notice to the Grantee (other than the annual certification) or approval from the Grantee is required, the Party providing such notice or seeking such approval shall identify the Controlled Property by referencing the following information:

County, NYSDEC Site Number, NYSDEC Brownfield Cleanup Agreement, State Assistance Contract or Order Number, and the County tax map number or the Liber and Page or computerized system identification number.

Parties shall address correspondence to: Site Number: 907022
Office of General Counsel
NYSDEC
625 Broadway
Albany New York 12233-5500

With a copy to: Site Control Section
Division of Environmental Remediation
NYSDEC

625 Broadway
Albany, NY 12233

All notices and correspondence shall be delivered by hand, by registered mail or by Certified mail and return receipt requested. The Parties may provide for other means of receiving and communicating notices and responses to requests for approval.

7. Recordation. Grantor shall record this instrument, within thirty (30) days of execution of this instrument by the Commissioner or her/his authorized representative in the office of the recording officer for the county or counties where the Property is situated in the manner prescribed by Article 9 of the Real Property Law.


8. Amendment. Any amendment to this Environmental Easement may only be executed by the Commissioner of the New York State Department of Environmental Conservation or the Commissioner's Designee, and filed with the office of the recording officer for the county or counties where the Property is situated in the manner prescribed by Article 9 of the Real Property Law.

9. Extinguishment. This Environmental Easement may be extinguished only by a release by the Commissioner of the New York State Department of Environmental Conservation, or the Commissioner's Designee, and filed with the office of the recording officer for the county or counties where the Property is situated in the manner prescribed by Article 9 of the Real Property Law.

10. Joint Obligation. If there are two or more parties identified as Grantor herein, the obligations imposed by this instrument upon them shall be joint and several.

IN WITNESS WHEREOF, Grantor has caused this instrument to be signed in its name.

RealCo, Inc.:

By: 

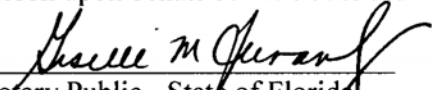
Print Name: YONG JIN PARK

Title: PRESIDENT Date: 8/19/15

Grantor's Acknowledgment

STATE OF FLORIDA)
) ss:
COUNTY OF *Orange*)

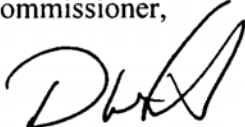
On the 19 day of August, in the year 2015, before me, the undersigned, personally appeared Yong Jin Park, personally known to me or proved to me on the basis of satisfactory evidence to be the individual(s) whose name is (are) subscribed to the within instrument and acknowledged to me that he/she/they executed the same in his/her/their capacity(ies), and that by his/her/their signature(s) on the instrument, the individual(s), or the person upon behalf of which the individual(s) acted, executed the instrument.



Notary Public - State of Florida


Giselle Fernandez
State of Florida
MY COMMISSION # FF 147537
Expires: August 4, 2018
Bonded through CNA Surety


THIS ENVIRONMENTAL EASEMENT IS HEREBY ACCEPTED BY THE PEOPLE OF THE STATE OF NEW YORK, Acting By and Through the Department of Environmental Conservation as Designee of the Commissioner,

By: 
Robert W. Schick, Director
Division of Environmental Remediation

Grantee's Acknowledgment

STATE OF NEW YORK)
) ss:
COUNTY OF ALBANY)

On the 1st day of September, in the year 2015, before me, the undersigned, personally appeared Robert W. Schick, personally known to me or proved to me on the basis of satisfactory evidence to be the individual(s) whose name is (are) subscribed to the within instrument and acknowledged to me that he/she/ executed the same in his/her/ capacity as Designee of the Commissioner of the State of New York Department of Environmental Conservation, and that by his/her/ signature on the instrument, the individual, or the person upon behalf of which the individual acted, executed the instrument.



Notary Public State of New York

David J. Chiusano
Notary Public, State of New York
No. 01CH5032146
Qualified in Schenectady County,
Commission Expires August 22, 2018

SCHEDULE "A" PROPERTY DESCRIPTION

Parcel A: ALL that piece or parcel of property hereinafter designated as Environmental Easement Area, being part of Lot 17 and Lot 23, Township 6, Range 12 of the Holland Land Company's Survey, also identified as Tax Map No. 96.06-3-1 in the City of Dunkirk, County of Chautauqua, State of New York and more particularly described as follows:

BEGINNING at a point on the easterly street boundary of Brigham Road (100 feet wide) at its intersection with the southerly street boundary of Lucas Avenue (58 feet wide), thence; S 1°23'12" W along the easterly street boundary of Brigham Road a distance of 172.00 feet to a point on the northerly right-of-way line of the Norfolk Southern Railroad, thence; S 89°05'29" E along the northerly railroad right-of-way line a distance of 1,993.82 feet to a point on the division line between the property of REALCO INC (reputed owner) on the west and the property of the City of Dunkirk (reputed owner) on the east, thence; N 2°56'58" E along the last mentioned division line 177.36 feet to a point on the southerly street boundary of Lucas Avenue, thence; N 89°14'31" W along the last mentioned street boundary a distance of 1,998.71 feet to the point of beginning, being 348,584± square feet or 8.002 acres, more or less.

Parcel B: Beginning in the northerly line of Willowbrook Avenue (50 feet wide) as now laid out and occupied at the iron pin located 501.86 feet easterly along said northerly line of Willowbrook Avenue from the intersection thereof with the easterly line of Brigham Road (100 feet wide) as now laid out and occupied; thence northerly at an interior angle of 89° -13' a distance of 114 feet to an iron pin; thence westerly at an interior angle of 270°-47' a distance of 30 feet to an iron pin; thence northwesterly at an interior angle of 140°-41' a distance of 45.5 feet to an iron pin; thence northerly at an interior angle of 128° 32' a distance of 253 feet to an iron pin; thence easterly at an interior of 89 ° -40' a distance of 401 feet to an iron pin; thence southerly at an interior angel of 91° -05' a distance of 178 feet to an iron pin; thence easterly at an interior angle at 270°-02'-20" a distance of 32.5 feet to an iron pin; thence southerly at an interior angle of 89° -57'40" a distance of 70 feet to an iron pin; thence westerly at an interior angle of 90° -02'-20" a distance of 32.5 feet to an existing iron pin; thence southerly at an interior angle of 269° -57'-40" a distance of 140 feet to an iron pin in said northerly line of Willowbrook Avenue; thence westerly at an interior angle of 90°-02'-20" a distance of 340.5 feet to the point or place of beginning, and containing 3.50 acres of land more or less.

Together with all right, title and interest of first party in and to the northerly one-half of Willowbrook Avenue abutting premises above described.



Recording Office Time Stamp

**Real Estate Transfer Tax Return
For Public Utility Companies'
and Governmental Agencies'
Easements and Licenses**

This form may only be used by public utility companies regulated by the Public Service Commission and governmental agencies for the recording of easements and licenses where the consideration for the grant of such easement or license is \$500.00 or less.

Name of grantee (public utility company or governmental agency)

People of the State of New York, through the Commissioner of DEC

Federal employer identification number (if applicable) 14-6013200

Address of grantee

625 Broadway, Albany, NY 12233

Name and telephone number of person to contact
Bradford Burns, 518-402-9518

Name(s) of Grantor Of Easement or License	Address of Property	Consideration Given For Easement or License
--	---------------------	--

- | | | |
|-----------------|------------------------------|-----|
| 1. RealCo, Inc. | W. Lucas Avenue, Dunkirk, NY | \$0 |
| 2. | | |
| 3. | | |
| 4. | | |
| 5. | | |
| 6. | | |
| 7. | | |
| 8. | | |
| 9. | | |
| 10. | | |
| 11. | | |
| 12. | | |
| 13. | | |
| 14. | | |
| 15. | | |

If more than fifteen conveyances are to be recorded, attach a schedule of such other conveyances.

Signature of Grantee

I certify that the grantee is a public utility regulated by the Public Service Commission or is a governmental agency and the grantee of the easements and/or licenses above; that it is true to the best knowledge of the grantee that the granting of each such easement and/or license is exempt from Real Estate Transfer Tax imposed by Article 31 of the Tax Law by reason that each such conveyance is for a consideration of five hundred dollars or less and/or the conveyance is being made to a governmental agency.

Andrew Guglielmini
Name of grantee

Andrew Guglielmini
Signature of partner, officer of corporation, governmental official, etc.
Attorney
Title