

EDR FieldCheck™ Report

with GeoCheck®



**City of Rochester Parcel
24 Seneca Avenue
Rochester, NY 14621**

Inquiry Number: 1852278.2s

February 07, 2007

The Standard in Environmental Risk Management Information

440 Wheelers Farms Road
Milford, Connecticut 06461

Nationwide Customer Service

Telephone: 1-800-352-0050
Fax: 1-800-231-6802
Internet: www.edrnet.com

TABLE OF CONTENTS

<u>SECTION</u>	<u>PAGE</u>
Executive Summary	ES1
Overview Map	2
Detail Map	3
Map Findings Summary	4
Map Findings	6
Orphan Summary	316
Government Records Searched/Data Currency Tracking	GR-1
 <u>GEOCHECK ADDENDUM</u>	
Physical Setting Source Addendum	A-1
Physical Setting Source Summary	A-2
Physical Setting SSURGO Soil Map	A-5
Physical Setting Source Map	A-9
Physical Setting Source Map Findings	A-10
Physical Setting Source Records Searched	A-14

Thank you for your business.
Please contact EDR at 1-800-352-0050
with any questions or comments.

Disclaimer - Copyright and Trademark Notice

The EDR FieldCheck® system enables EDR's customers to make certain online modifications to the maps and text contained in EDR Radius Map Reports. As a result, the maps and text contained in this Report may have been so modified. EDR has not taken any action to verify any such modifications, and this report and the findings set forth herein must be read in light of this fact.

This Report contains certain information obtained from a variety of public and other sources reasonably available to Environmental Data Resources, Inc. It cannot be concluded from this Report that coverage information for the target and surrounding properties does not exist from other sources. **NO WARRANTY EXPRESSED OR IMPLIED, IS MADE WHATSOEVER IN CONNECTION WITH THIS REPORT. ENVIRONMENTAL DATA RESOURCES, INC. SPECIFICALLY DISCLAIMS THE MAKING OF ANY SUCH WARRANTIES, INCLUDING WITHOUT LIMITATION, MERCHANTABILITY OR FITNESS FOR A PARTICULAR USE OR PURPOSE. ALL RISK IS ASSUMED BY THE USER. IN NO EVENT SHALL ENVIRONMENTAL DATA RESOURCES, INC. BE LIABLE TO ANYONE, WHETHER ARISING OUT OF ERRORS OR OMISSIONS, NEGLIGENCE, ACCIDENT OR ANY OTHER CAUSE, FOR ANY LOSS OF DAMAGE, INCLUDING, WITHOUT LIMITATION, SPECIAL, INCIDENTAL, CONSEQUENTIAL, OR EXEMPLARY DAMAGES. ANY LIABILITY ON THE PART OF ENVIRONMENTAL DATA RESOURCES, INC. IS STRICTLY LIMITED TO A REFUND OF THE AMOUNT PAID FOR THIS REPORT.** Purchaser accepts this Report "AS IS". Any analyses, estimates, ratings, environmental risk levels or risk codes provided in this Report are provided for illustrative purposes only, and are not intended to provide, nor should they be interpreted as providing any facts regarding, or prediction or forecast of, any environmental risk for any property. Only a Phase I Environmental Site Assessment performed by an environmental professional can provide information regarding the environmental risk for any property. Additionally, the information provided in this Report is not to be construed as legal advice.

Copyright 2007 by Environmental Data Resources, Inc. All rights reserved. Reproduction in any media or format, in whole or in part, of any report or map of Environmental Data Resources, Inc., or its affiliates, is prohibited without prior written permission.

EDR and its logos (including Sanborn and Sanborn Map) are trademarks of Environmental Data Resources, Inc. or its affiliates. All other trademarks used herein are the property of their respective owners.

EXECUTIVE SUMMARY

A search of the environmental records was conducted by Environmental Data Resources, Inc. (EDR). SGD ENVIRONMENTAL SERVICES used the EDR FieldCheck System to review and/or revise the results of this search, based on independent data verification by SGD ENVIRONMENTAL SERVICES. The report was designed to assist parties seeking to meet the search requirements of EPA's Standards and Practices for All Appropriate Inquiries (40 CFR Part 312), the ASTM Standard Practice for Environmental Site Assessments (E 1527-05) or custom requirements developed for the evaluation of environmental risk associated with a parcel of real estate.

TARGET PROPERTY INFORMATION

ADDRESS

24 SENECA AVENUE
ROCHESTER, NY 14621

COORDINATES

Latitude (North):	43.187100 - 43° 11' 13.6"
Longitude (West):	77.608400 - 77° 36' 30.2"
Universal Transverse Mercator:	Zone 18
UTM X (Meters):	288029.1
UTM Y (Meters):	4784680.5
Elevation:	455 ft. above sea level

USGS TOPOGRAPHIC MAP ASSOCIATED WITH TARGET PROPERTY

Target Property Map:	43077-B5 ROCHESTER EAST, NY
Most Recent Revision:	1978
West Map:	43077-B6 ROCHESTER WEST, NY
Most Recent Revision:	1978

TARGET PROPERTY SEARCH RESULTS

The target property was not listed in any of the databases searched by EDR.

DATABASES WITH NO MAPPED SITES

No sites were identified in following databases.

FEDERAL RECORDS

NPL.....	National Priority List
Proposed NPL.....	Proposed National Priority List Sites
Delisted NPL.....	National Priority List Deletions
NPL RECOVERY.....	Federal Superfund Liens
CERCLIS.....	Comprehensive Environmental Response, Compensation, and Liability Information System
RCRA-LQG.....	Resource Conservation and Recovery Act Information
ERNS.....	Emergency Response Notification System

EXECUTIVE SUMMARY

HMIRS	Hazardous Materials Information Reporting System
US ENG CONTROLS	Engineering Controls Sites List
US INST CONTROL	Sites with Institutional Controls
DOD	Department of Defense Sites
FUDS	Formerly Used Defense Sites
US BROWNFIELDS	A Listing of Brownfields Sites
CONSENT	Superfund (CERCLA) Consent Decrees
ROD	Records Of Decision
UMTRA	Uranium Mill Tailings Sites
ODI	Open Dump Inventory
TRIS	Toxic Chemical Release Inventory System
TSCA	Toxic Substances Control Act
FTTS	FIFRA/ TSCA Tracking System - FIFRA (Federal Insecticide, Fungicide, & Rodenticide Act)/TSCA (Toxic Substances Control Act)
SSTS	Section 7 Tracking Systems
ICIS	Integrated Compliance Information System
LUCIS	Land Use Control Information System
RADINFO	Radiation Information Database
US CDL	Clandestine Drug Labs
PADS	PCB Activity Database System
MLTS	Material Licensing Tracking System
MINES	Mines Master Index File
FINDS	Facility Index System/Facility Registry System
RAATS	RCRA Administrative Action Tracking System

STATE AND LOCAL RECORDS

SHWS	Inactive Hazardous Waste Disposal Sites in New York State
SWTIRE	Registered Waste Tire Storage & Facility List
CBS UST	Chemical Bulk Storage Database
MOSF UST	Major Oil Storage Facilities Database
HIST AST	Historical Petroleum Bulk Storage Database
MOSF AST	Major Oil Storage Facilities Database
ENG CONTROLS	Registry of Engineering Controls
INST CONTROL	Registry of Institutional Controls
VCP	Voluntary Cleanup Agreements
DRYCLEANERS	Registered Drycleaners
BROWNFIELDS	Brownfields Site List
SPDES	State Pollutant Discharge Elimination System
AIRS	Air Emissions Data

TRIBAL RECORDS

INDIAN RESERV	Indian Reservations
INDIAN LUST	Leaking Underground Storage Tanks on Indian Land
INDIAN UST	Underground Storage Tanks on Indian Land

EDR PROPRIETARY RECORDS

Manufactured Gas Plants	EDR Proprietary Manufactured Gas Plants
--------------------------------	---

SURROUNDING SITES: SEARCH RESULTS

Surrounding sites were identified in the following databases.

EXECUTIVE SUMMARY

Elevations have been determined from the USGS Digital Elevation Model and should be evaluated on a relative (not an absolute) basis. Relative elevation information between sites of close proximity should be field verified. Sites with an elevation equal to or higher than the target property have been differentiated below from sites with an elevation lower than the target property.

Page numbers and map identification numbers refer to the EDR Radius Map report where detailed data on individual sites can be reviewed.

Sites listed in ***bold italics*** are in multiple databases.

Unmappable (orphan) sites are not considered in the foregoing analysis.

FEDERAL RECORDS

CERCLIS-NFRAP: Archived sites are sites that have been removed and archived from the inventory of CERCLIS sites. Archived status indicates that, to the best of EPA's knowledge, assessment at a site has been completed and that EPA has determined no further steps will be taken to list this site on the National Priorities List (NPL), unless information indicates this decision was not appropriate or other considerations require a recommendation for listing at a later time. This decision does not necessarily mean that there is no hazard associated with a given site; it only means that, based upon available information, the location is not judged to be a potential NPL site.

An online review and analysis by SGD ENVIRONMENTAL SERVICES of the CERC-NFRAP list, as provided by EDR, and dated 10/10/2006 has revealed that there is 1 CERC-NFRAP site within approximately 0.5 miles of the target property.

<u>Lower Elevation</u>	<u>Address</u>	<u>Dist / Dir</u>	<u>Map ID</u>	<u>Page</u>
<i>ROCHESTER MIDLAND CORP</i>	<i>333 HOLLENBECK ST</i>	<i>1/4 - 1/2 WSW 37</i>		<i>269</i>

CORRACTS: CORRACTS is a list of handlers with RCRA Corrective Action Activity. This report shows which nationally-defined corrective action core events have occurred for every handler that has had corrective action activity.

An online review and analysis by SGD ENVIRONMENTAL SERVICES of the CORRACTS list, as provided by EDR, and dated 09/27/2006 has revealed that there is 1 CORRACTS site within approximately 1 mile of the target property.

<u>Lower Elevation</u>	<u>Address</u>	<u>Dist / Dir</u>	<u>Map ID</u>	<u>Page</u>
<i>DUPONT E I DE NEMOURS CO</i>	<i>69 SENECA AVE</i>	<i>0 - 1/8 N</i>	<i>B12</i>	<i>58</i>

RCRAInfo: RCRAInfo is EPA's comprehensive information system, providing access to data supporting the Resource Conservation and Recovery Act (RCRA) of 1976 and the Hazardous and Solid Waste Amendments (HSWA) of 1984. RCRAInfo replaces the data recording and reporting abilities of the Resource Conservation and Recovery Information System(RCRIS). The database includes selective information on sites which generate, transport, store, treat and/or dispose of hazardous waste as defined by the Resource Conservation and Recovery Act (RCRA). Conditionally exempt small quantity generators (CESQGs) generate less than 100 kg of hazardous waste, or less than 1 kg of acutely hazardous waste per month. Small quantity generators (SQGs) generate between 100 kg and 1,000 kg of hazardous waste per month Large quantity generators generate over 1,000 kilograms (kg) of hazardous waste, or over 1 kg of acutely hazardous waste per month. Transporters are individuals or entities that move hazardous waste from the generator offsite to a facility that can recycle, treat, store, or dispose of the waste. TSDFs treat, store, or dispose of the waste.

An online review and analysis by SGD ENVIRONMENTAL SERVICES of the RCRA-TSDF list, as provided by EDR, and dated 06/13/2006 has revealed that there is 1 RCRA-TSDF site within approximately 0.5 miles of the target property.

EXECUTIVE SUMMARY

<u>Lower Elevation</u>	<u>Address</u>	<u>Dist / Dir</u>	<u>Map ID</u>	<u>Page</u>
DUPONT E I DE NEMOURS CO	69 SENECA AVE	0 - 1/8 N	B12	58

RCRAInfo: RCRAInfo is EPA's comprehensive information system, providing access to data supporting the Resource Conservation and Recovery Act (RCRA) of 1976 and the Hazardous and Solid Waste Amendments (HSWA) of 1984. RCRAInfo replaces the data recording and reporting abilities of the Resource Conservation and Recovery Information System(RCRIS). The database includes selective information on sites which generate, transport, store , treat and/or dispose of hazardous waste as defined by the Resource Conservation and Recovery Act (RCRA). Conditionally exempt small quantity generators (CESQGs) generate less than 100 kg of hazardous waste, or less than 1 kg of acutely hazardous waste per month. Small quantity generators (SQGs) generate between 100 kg and 1,000 kg of hazardous waste per month Large quantity generators generate over 1,000 kilograms (kg) of hazardous waste, or over 1 kg of acutely hazardous waste per month. Transporters are individuals or entities that move hazardous waste from the generator offsite to a facility that can recycle, treat, store, or dispose of the waste. TSDFs treat, store, or dispose of the waste.

An online review and analysis by SGD ENVIRONMENTAL SERVICES of the RCRA-SQG list, as provided by EDR, and dated 06/13/2006 has revealed that there are 6 RCRA-SQG sites within approximately 0.25 miles of the target property.

<u>Equal/Higher Elevation</u>	<u>Address</u>	<u>Dist / Dir</u>	<u>Map ID</u>	<u>Page</u>
24 SENECA AVENUE INC	24 SENECA AVE	0 - 1/8 S	1	6
ATLANTIC SERVICE STATION	1143 JOSEPH AVE & NORTO	0 - 1/8 S	C18	180
WILLIAM NASSIVERA & SON INC	1096 JOSEPH AVE	1/8 - 1/4 S	28	232
<u>Lower Elevation</u>	<u>Address</u>	<u>Dist / Dir</u>	<u>Map ID</u>	<u>Page</u>
DUPONT E I DE NEMOURS CO	69 SENECA AVE	0 - 1/8 N	B12	58
MACS AUTO SERVICE INC	95 SENECA AVE	0 - 1/8 N	D22	191
ROCHESTER CITY OF	BASTIAN ST & SENECA AVE	0 - 1/8 N	D26	229

STATE AND LOCAL RECORDS

HSWDS: The List includes any known or suspected hazardous substance waste disposal sites. Also included are sites delisted from the Registry of Inactive Hazardous Waste Disposal Sites and non-registry sites that U.S. EPA Preliminary Assessment (PA) reports or Site Investigation (SI) reports were prepared. Hazardous Substance Waste Disposal Sites are eligible to be Superfund sites now that the New York State Superfund has been refinanced and changed. This means that the study inventory has served its purpose and will no longer be maintained as a separate entity The latest version of the study is frozen in time. The sites on the study will not automatically be made superfund sites, rather each site will be further evaluated for listing in the registry. So overtime they will be added to the registry or not.

An online review and analysis by SGD ENVIRONMENTAL SERVICES of the HSWDS list, as provided by EDR, and dated 01/01/2003 has revealed that there is 1 HSWDS site within approximately 0.5 miles of the target property.

<u>Lower Elevation</u>	<u>Address</u>	<u>Dist / Dir</u>	<u>Map ID</u>	<u>Page</u>
MONROE PLATING INC.	265 HOLLENBECK ST	1/4 - 1/2 WSW	G41	310

EXECUTIVE SUMMARY

DEL SHWS: A database listing of sites delisted from the Registry of Inactive Hazardous Waste Disposal Sites.

An online review and analysis by SGD ENVIRONMENTAL SERVICES of the DEL SHWS list, as provided by EDR, and dated 08/04/2006 has revealed that there is 1 DEL SHWS site within approximately 1 mile of the target property.

<u>Lower Elevation</u>	<u>Address</u>	<u>Dist / Dir</u>	<u>Map ID</u>	<u>Page</u>
CARTER STREET	56 BRAMBURY DRIVE	1/2 - 1 NE	43	313

SWF/LF: The Solid Waste Facilities/Landfill Sites records typically contain an inventory of solid waste disposal facilities or landfills in a particular state. The data come from the list.

An online review and analysis by SGD ENVIRONMENTAL SERVICES of the SWF/LF list, as provided by EDR, and dated 10/31/2006 has revealed that there are 2 SWF/LF sites within approximately 0.5 miles of the target property.

<u>Lower Elevation</u>	<u>Address</u>	<u>Dist / Dir</u>	<u>Map ID</u>	<u>Page</u>
ALL CITY AUTO PARTS INC	19 SUNSHINE STREET	1/4 - 1/2 WNW F31		253
REGIONAL RECYCLING	315 HOLLENBECK STREET	1/4 - 1/2 WSW 38		292

Registered Recycling Facility List from the Department of Environmental Conservation.

An online review and analysis by SGD ENVIRONMENTAL SERVICES of the SWRCY list, as provided by EDR, and dated 10/31/2006 has revealed that there is 1 SWRCY site within approximately 0.5 miles of the target property.

<u>Lower Elevation</u>	<u>Address</u>	<u>Dist / Dir</u>	<u>Map ID</u>	<u>Page</u>
REGIONAL RECYCLING	315 HOLLENBECK STREET	1/4 - 1/2 WSW 38		292

LTANKS: Leaking Storage Tank Incident Reports. These records contain an inventory of reported leaking storage tank incidents reported from 4/1/86 through the most recent update. They can be either leaking underground storage tanks or leaking aboveground storage tanks. The causes of the incidents are tank test failures, tank failures or tank overfills

An online review and analysis by SGD ENVIRONMENTAL SERVICES of the LTANKS list, as provided by EDR, and dated 09/14/2006 has revealed that there are 16 LTANKS sites within approximately 0.5 miles of the target property.

<u>Equal/Higher Elevation</u>	<u>Address</u>	<u>Dist / Dir</u>	<u>Map ID</u>	<u>Page</u>
24 SENECA AVENUE INC Date Closed: 08/24/88	24 SENECA AVE	0 - 1/8 S	1	6
SUNOCO SERVICE STATION Date Closed: 07/05/94	1143 JOSEPH @ NORTON ST	0 - 1/8 S	A2	22
MOBIL OIL Date Closed: 06/01/86	556 NORTON STREET	0 - 1/8 SSW	A5	37
JIM MCCULIFF GULF Date Closed: 10/20/03	556 NORTON STREET	0 - 1/8 SSW	A8	46
JOINER (MARCOS) RESIDENCE Date Closed: 01/22/96	4 OSCAR STREET	1/4 - 1/2 SW	33	259

EXECUTIVE SUMMARY

<u>Equal/Higher Elevation</u>	<u>Address</u>	<u>Dist / Dir</u>	<u>Map ID</u>	<u>Page</u>
STOP-N-GO STORE 2019 Date Closed: 07/30/90	1155 HUDSON	1/4 - 1/2 E	39	305
Lower Elevation	Address	Dist / Dir	Map ID	Page
DUPONT E I DE NEMOURS CO Date Closed: / /	69 SENECA AVE	0 - 1/8 N	B12	58
MACS AUTOMOTIVE Date Closed: 05/24/01	95 SENECA AVENUE	0 - 1/8 N	D23	207
P & R INDUSTRIES INC Date Closed: 08/02/96	1524 N CLINTON AVE	1/4 - 1/2 WNW F30		242
INITIAL USA/ROCHESTER DIVISION Date Closed: 02/11/04	65 ARTHUR STREET	1/4 - 1/2 W	32	254
DEMARCO (RICHARD) PROPERTY Date Closed: 10/18/89	470 HOLLENBECK STREET	1/4 - 1/2 W	34	262
RIDGE CLINTON PLAZA Date Closed: / /	1707 NORTH CLINTON STRE	1/4 - 1/2 NW	35	265
OLD UNION TOOL BUILDING Date Closed: 05/15/03	364 HOLLENBECK STREET	1/4 - 1/2 WSW	36	268
REGIONAL RECYCLING Date Closed: 08/08/95 Date Closed: 06/28/04	315 HOLLENBECK STREET	1/4 - 1/2 WSW	38	292
NYE (#44) STREET Date Closed: 03/31/87	44 NYE STREET	1/4 - 1/2 W	40	308
MCALPIN INDUSTRIES Date Closed: / /	255 HALLENBECK STREET	1/4 - 1/2 SW	G42	312

HIST LTANKS: A listing of leaking underground and aboveground storage tanks. The causes of the incidents are tank test failures, tank failures or tank overfills. In 2002, the Department of Environmental Conservation stopped providing updates to its original Spills Information Database. This database includes fields that are no longer available from the NYDEC as of January 1, 2002. Current information may be found in the NY LTANKS database.

An online review and analysis by SGD ENVIRONMENTAL SERVICES of the HIST LTANKS list, as provided by EDR, and dated 01/01/2002 has revealed that there are 14 HIST LTANKS sites within approximately 0.5 miles of the target property.

<u>Equal/Higher Elevation</u>	<u>Address</u>	<u>Dist / Dir</u>	<u>Map ID</u>	<u>Page</u>
24 SENECA AVENUE INC	24 SENECA AVE	0 - 1/8 S	1	6
SUNOCO SERVICE STATION	1143 JOSEPH @ NORTON ST	0 - 1/8 S	A2	22
MOBIL OIL	556 NORTON STREET	0 - 1/8 SSW	A5	37
JIM MCCULIFF GULF	556 NORTON STREET	0 - 1/8 SSW	A8	46
JOINER (MARCOS) RESIDENCE	4 OSCAR STREET	1/4 - 1/2 SW	33	259
STOP-N-GO STORE 2019	1155 HUDSON	1/4 - 1/2 E	39	305
Lower Elevation	Address	Dist / Dir	Map ID	Page
DUPONT E I DE NEMOURS CO	69 SENECA AVE	0 - 1/8 N	B12	58
MACS AUTOMOTIVE	95 SENECA AVENUE	0 - 1/8 N	D23	207
P & R INDUSTRIES INC	1524 N CLINTON AVE	1/4 - 1/2 WNW F30		242

EXECUTIVE SUMMARY

<u>Lower Elevation</u>	<u>Address</u>	<u>Dist / Dir</u>	<u>Map ID</u>	<u>Page</u>
INITIAL USA/ROCHESTER DIVISION	65 ARTHUR STREET	1/4 - 1/2 W	32	254
DEMARCO (RICHARD)PROPERTY	470 HOLLENBECK STREET	1/4 - 1/2 W	34	262
RIDGE CLINTON PLAZA	1707 NORTH CLINTON STRE	1/4 - 1/2 NW	35	265
REGIONAL RECYCLING	315 HOLLENBECK STREET	1/4 - 1/2 WSW	38	292
NYE (#44) STREET	44 NYE STREET	1/4 - 1/2 W	40	308

UST: The Underground Storage Tank database contains registered USTs. USTs are regulated under Subtitle I of the Resource Conservation and Recovery Act (RCRA). The data come from the Department of Environmental Conservation's Petroleum Bulk Storage (PBS) Database

An online review and analysis by SGD ENVIRONMENTAL SERVICES of the UST list, as provided by EDR, and dated 09/14/2006 has revealed that there are 7 UST sites within approximately 0.25 miles of the target property.

<u>Equal/Higher Elevation</u>	<u>Address</u>	<u>Dist / Dir</u>	<u>Map ID</u>	<u>Page</u>
24 SENECA AVENUE INC	24 SENECA AVE	0 - 1/8 S	1	6
SUNOCO #0363-2494	1143 JOSEPH AVE & NORTO	0 - 1/8 S	A3	25
JIM'S GULF SERVICE	556 NORTON STREET	0 - 1/8 SSW	A6	40
WILLIAM NASSIVERA & SON INC	1096 JOSEPH AVE	1/8 - 1/4 S	28	232

<u>Lower Elevation</u>	<u>Address</u>	<u>Dist / Dir</u>	<u>Map ID</u>	<u>Page</u>
DUPONT E I DE NEMOURS CO	69 SENECA AVE	0 - 1/8 N	B12	58
MAC'S AUTO SERVICE INC.	95 SENECA AVENUE	0 - 1/8 N	D21	190
NORTON CADET CLEANERS CORP.	420 NORTON STREET	1/8 - 1/4 WSW	29	237

HIST UST: The Underground Storage Tank database contains registered USTs. USTs are regulated under Subtitle I of the Resource Conservation and Recovery Act (RCRA). The data come from the Department of Environmental Conservation's Petroleum Bulk Storage (PBS) Database

An online review and analysis by SGD ENVIRONMENTAL SERVICES of the HIST UST list, as provided by EDR, and dated 01/01/2002 has revealed that there are 8 HIST UST sites within approximately 0.25 miles of the target property.

<u>Equal/Higher Elevation</u>	<u>Address</u>	<u>Dist / Dir</u>	<u>Map ID</u>	<u>Page</u>
24 SENECA AVENUE INC	24 SENECA AVE	0 - 1/8 S	1	6
SUNOCO #0363-2494	1143 JOSEPH AVE & NORTO	0 - 1/8 S	A3	25
JIM'S GULF SERVICE	556 NORTON STREET	0 - 1/8 SSW	A6	40
JIM'S SERVICE CENTER	635 NORTON STREET	0 - 1/8 ESE	E25	217
WILLIAM NASSIVERA & SON INC	1096 JOSEPH AVE	1/8 - 1/4 S	28	232

<u>Lower Elevation</u>	<u>Address</u>	<u>Dist / Dir</u>	<u>Map ID</u>	<u>Page</u>
DUPONT E I DE NEMOURS CO	69 SENECA AVE	0 - 1/8 N	B12	58
MAC'S AUTO SERVICE INC.	95 SENECA AVENUE	0 - 1/8 N	D21	190
NORTON CADET CLEANERS CORP.	420 NORTON STREET	1/8 - 1/4 WSW	29	237

EXECUTIVE SUMMARY

AST: The Aboveground Storage Tank database contains registered ASTs. The data come from the Department of Environmental Conservation's Petroleum Bulk Storage (PBS) Database.

An online review and analysis by SGD ENVIRONMENTAL SERVICES of the AST list, as provided by EDR, and dated 09/14/2006 has revealed that there is 1 AST site within approximately 0.25 miles of the target property.

<u>Equal/Higher Elevation</u>	<u>Address</u>	<u>Dist / Dir</u>	<u>Map ID</u>	<u>Page</u>
JIM'S SERVICE CENTER	635 NORTON STREET	0 - 1/8 ESE	E25	217

CBS AST: Chemical Bulk Storage Database. Registration data collected as required by 6 NYCRR Part 596. It includes facilities storing hazardous substances listed in 6 NYCRR Part 597, in aboveground tanks with capacities of 185 gallons or greater, and/or in underground tanks of any size. Includes facilities registered (and closed) since effective date of CBS regulations (July 15, 1988) through the date request is processed.

An online review and analysis by SGD ENVIRONMENTAL SERVICES of the CBS AST list, as provided by EDR, and dated 01/01/2002 has revealed that there is 1 CBS AST site within approximately 0.25 miles of the target property.

<u>Lower Elevation</u>	<u>Address</u>	<u>Dist / Dir</u>	<u>Map ID</u>	<u>Page</u>
DU PONT	69 SENECA AVENUE	0 - 1/8 N	B14	155

MANIFEST: Manifest is a document that lists and tracks hazardous waste from the generator through transporters to a TSD facility.

An online review and analysis by SGD ENVIRONMENTAL SERVICES of the NY MANIFEST list, as provided by EDR, and dated 10/26/2006 has revealed that there are 6 NY MANIFEST sites within approximately 0.25 miles of the target property.

<u>Equal/Higher Elevation</u>	<u>Address</u>	<u>Dist / Dir</u>	<u>Map ID</u>	<u>Page</u>
24 SENECA AVENUE INC	24 SENECA AVE	0 - 1/8 S	1	6
ATLANTIC SERVICE STATION	1143 JOSEPH AVE & NORTO	0 - 1/8 S	C18	180
WILLIAM NASSIVERA & SON INC	1096 JOSEPH AVE	1/8 - 1/4 S	28	232
<u>Lower Elevation</u>	<u>Address</u>	<u>Dist / Dir</u>	<u>Map ID</u>	<u>Page</u>
DUPONT E I DE NEMOURS CO	69 SENECA AVE	0 - 1/8 N	B12	58
MACS AUTO SERVICE INC	95 SENECA AVE	0 - 1/8 N	D22	191
ROCHESTER CITY OF	BASTIAN ST & SENECA AVE	0 - 1/8 N	D26	229

SPILLS: Data collected on spills reported to NYSDEC. is required by one or more of the following: Article 12 of the Navigation Law, 6 NYCRR Section 613.8 (from PBS regs), or 6 NYCRR Section 595.2 (from CBS regs). It includes spills active as of April 1, 1986, as well as spills occurring since this date.

An online review and analysis by SGD ENVIRONMENTAL SERVICES of the NY Spills list, as provided by EDR, and dated 09/14/2006 has revealed that there are 17 NY Spills sites within approximately 0.125 miles of the target property.

<u>Equal/Higher Elevation</u>	<u>Address</u>	<u>Dist / Dir</u>	<u>Map ID</u>	<u>Page</u>
24 SENECA AVENUE INC Date Closed: 01/20/93	24 SENECA AVE	0 - 1/8 S	1	6

EXECUTIVE SUMMARY

<u>Equal/Higher Elevation</u>	<u>Address</u>	<u>Dist / Dir</u>	<u>Map ID</u>	<u>Page</u>
NORTON AND JOSEPH AVENUE Date Closed: 01/01/87	NORTON / JOSEPH AVE	0 - 1/8 S	A4	34
JIMS AUTOBODY SHOP Date Closed: 07/24/98	556 NORTON STREET	0 - 1/8 SSW	A7	44
BREMEN STREET Date Closed: 11/27/95	119 BREMEN STREET	0 - 1/8 ESE	9	49
ATLANTIC SVC ST 0363-2494 Date Closed: 08/22/03	1143 JOSEPH AVENUE	0 - 1/8 S	C19	182
JIMS SERVICE CENTER Date Closed: 09/28/00 Date Closed: 12/10/02	635 NORTON STREET	0 - 1/8 ESE	E24	210
JIM'S SERVICE CENTER Date Closed: 11/16/99	635 NORTON STREET	0 - 1/8 ESE	E25	217
JIM'S SERVICE GARAGE Date Closed: 06/25/03	NORTON / TOWNSEND	0 - 1/8 ESE	E27	230
<u>Lower Elevation</u>	<u>Address</u>	<u>Dist / Dir</u>	<u>Map ID</u>	<u>Page</u>
DUPONT IMAGING SYSTEMS Date Closed: / /	69 SENECA AVENUE	0 - 1/8 N	B10	51
DUPONT INC. Date Closed: 05/21/03	69 SENECA AVENUE	0 - 1/8 N	B11	56
DUPONT E I DE NEMOURS CO Date Closed: 03/30/88 Date Closed: 08/10/88	69 SENECA AVE	0 - 1/8 N	B12	58
DUPONT, EI Date Closed: 09/10/88	69 SENECA AVENUE	0 - 1/8 N	B13	153
DU PONT Date Closed: 08/07/97 Date Closed: 10/15/96	69 SENECA AVENUE	0 - 1/8 N	B14	155
DUPONT CORPORATION Date Closed: 09/23/91 Date Closed: 03/21/91	69 SENECA AVENUE	0 - 1/8 N	B15	168
76 SENECA AVENUE Date Closed: 02/07/06	76 SENECA AVENUE	0 - 1/8 N	B16	176
SMITTY'S COLLISION Date Closed: 06/20/03	530 NORTON ST	0 - 1/8 WSW	17	177
95 SENECA AVENUE Date Closed: 05/22/02	95 SENECA AVENUE	0 - 1/8 N	D20	186

HIST SPILLS: This database contains records of chemical and petroleum spill incidents. Under State law, petroleum and hazardous chemical spills that can impact the waters of the state must be reported by the spiller (and, in some cases, by anyone who has knowledge of the spills). In 2002, the Department of Environmental Conservation stopped providing updates to its original Spills Information Database. This database includes fields that are no longer available from the NYDEC as of January 1, 2002. Current information may be found in the NY SPILLS database.

An online review and analysis by SGD ENVIRONMENTAL SERVICES of the NY Hist Spills list, as provided by EDR, and dated 01/01/2002 has revealed that there are 16 NY Hist Spills sites within approximately 0.125 miles of the target property.

EXECUTIVE SUMMARY

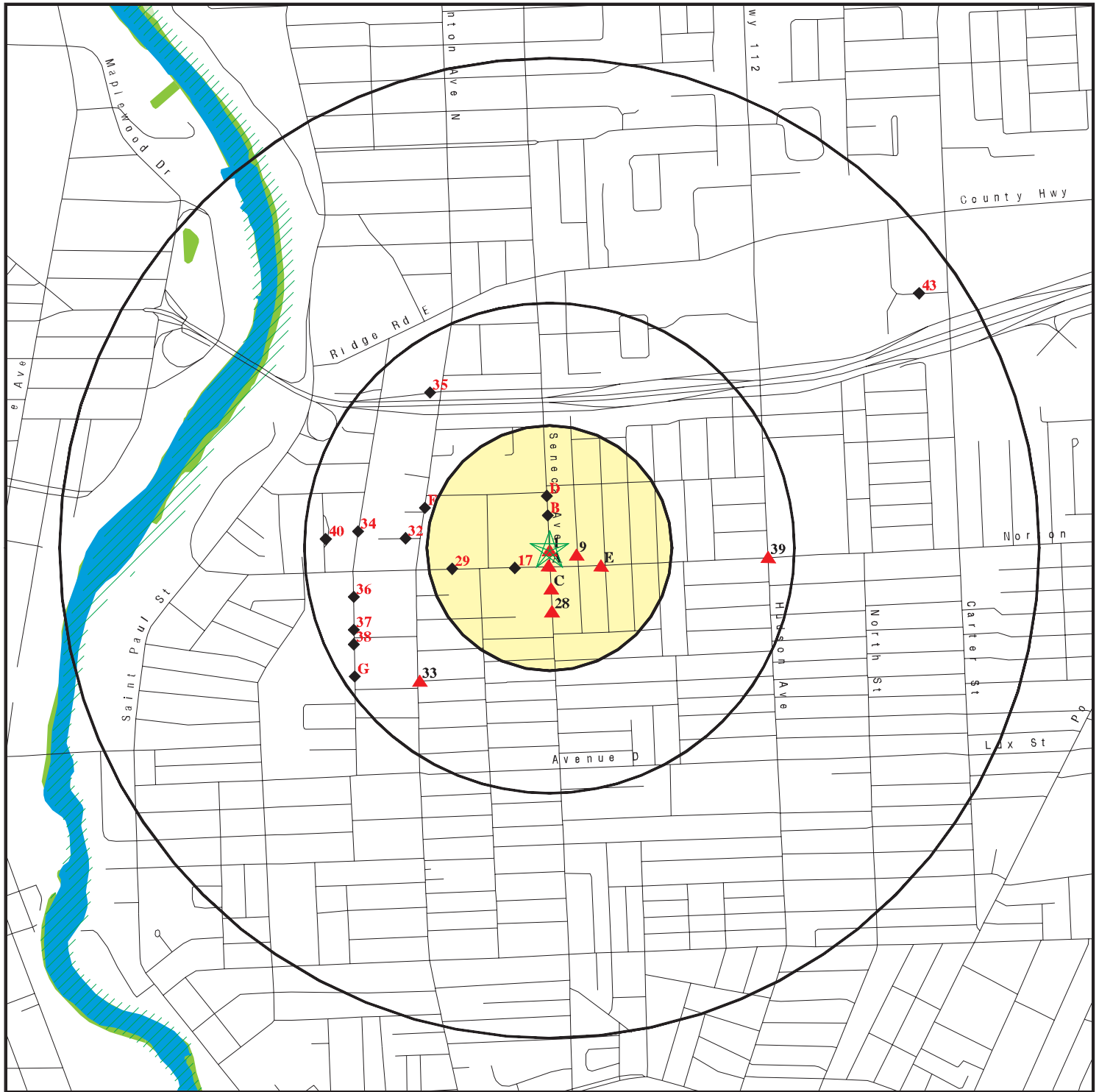
<u>Equal/Higher Elevation</u>	<u>Address</u>	<u>Dist / Dir</u>	<u>Map ID</u>	<u>Page</u>
24 SENECA AVENUE INC	24 SENECA AVE	0 - 1/8 S	1	6
NORTON AND JOSEPH AVENUE	NORTON / JOSEPH AVE	0 - 1/8 S	A4	34
JIMS AUTOBODY SHOP	556 NORTON STREET	0 - 1/8 SSW	A7	44
BREMEN STREET	119 BREMEN STREET	0 - 1/8 ESE	9	49
ATLANTIC SVC ST 0363-2494	1143 JOSEPH AVENUE	0 - 1/8 S	C19	182
JIMS SERVICE CENTER	635 NORTON STREET	0 - 1/8 ESE	E24	210
JIM'S SERVICE CENTER	635 NORTON STREET	0 - 1/8 ESE	E25	217
JIM'S SERVICE GARAGE	NORTON / TOWNSEND	0 - 1/8 ESE	E27	230
<u>Lower Elevation</u>	<u>Address</u>	<u>Dist / Dir</u>	<u>Map ID</u>	<u>Page</u>
DUPONT IMAGING SYSTEMS	69 SENECA AVENUE	0 - 1/8 N	B10	51
DUPONT INC.	69 SENECA AVENUE	0 - 1/8 N	B11	56
DUPONT E I DE NEMOURS CO	69 SENECA AVE	0 - 1/8 N	B12	58
DUPONT, EI	69 SENECA AVENUE	0 - 1/8 N	B13	153
DU PONT	69 SENECA AVENUE	0 - 1/8 N	B14	155
DUPONT CORPORATION	69 SENECA AVENUE	0 - 1/8 N	B15	168
SMITTY'S COLLISION	530 NORTON ST	0 - 1/8 WSW	17	177
95 SENECA AVENUE	95 SENECA AVENUE	0 - 1/8 N	D20	186

EXECUTIVE SUMMARY

Due to poor or inadequate address information, the following sites were not mapped:

<u>Site Name</u>	<u>Database(s)</u>
NYSDOT BIN 1052200	RCRA-SQG, FINDS, NY MANIFEST
FRANK COCCIA	NY MANIFEST
NYSDOT BIN 1052192	RCRA-SQG, FINDS
NYSDOT BIN 1052170	RCRA-SQG
VETERAN MEMORIAL BRIDGE	NY Spills, NY Hist Spills
SENECA AVENUE OFFRAMP	NY Spills
CONWAY EASTERN EXPRESS	NY Spills, NY Hist Spills
GENESSEE RIVER	NY Spills, NY Hist Spills
RT 104 MVA	NY Spills, NY Hist Spills
VETERANS MEMORIAL BRIDGE	NY Spills, NY Hist Spills
VETRANS MEMORIAL BRIDGE	NY Spills, NY Hist Spills
CORROSIVE	NY Spills, NY Hist Spills
ROCHESTER GAS & ELECTRIC	NY Spills, NY Hist Spills
LE CESTE BROS	NY Spills, NY Hist Spills
NORTON CADET CLEANERS	NY Spills, NY Hist Spills
NORTON STREET GAS SPILL	NY Spills, NY Hist Spills
C P WARD COMPANY	NY Spills, NY Hist Spills
QUALITY PACKING CO.	NY Spills, NY Hist Spills
ON OFF RAMP	NY Spills
PROKOPENKO (TONY) PROPERTY	NY Spills
ROCHESTER GAS & ELECTRIC	NY Spills, NY Hist Spills
ROCHESTER GASOLINE SPILL	NY Spills, NY Hist Spills

OVERVIEW MAP - 1852278.2s



★ Target Property

▲ Sites at elevations higher than or equal to the target property

◆ Sites at elevations lower than the target property

● Manufactured Gas Plants

■ National Priority List Sites

■ Landfill Sites

■ Dept. Defense Sites

■ Indian Reservations BIA

■ Oil & Gas pipelines

■ 100-year flood zone

■ 500-year flood zone

■ National Wetland Inventory

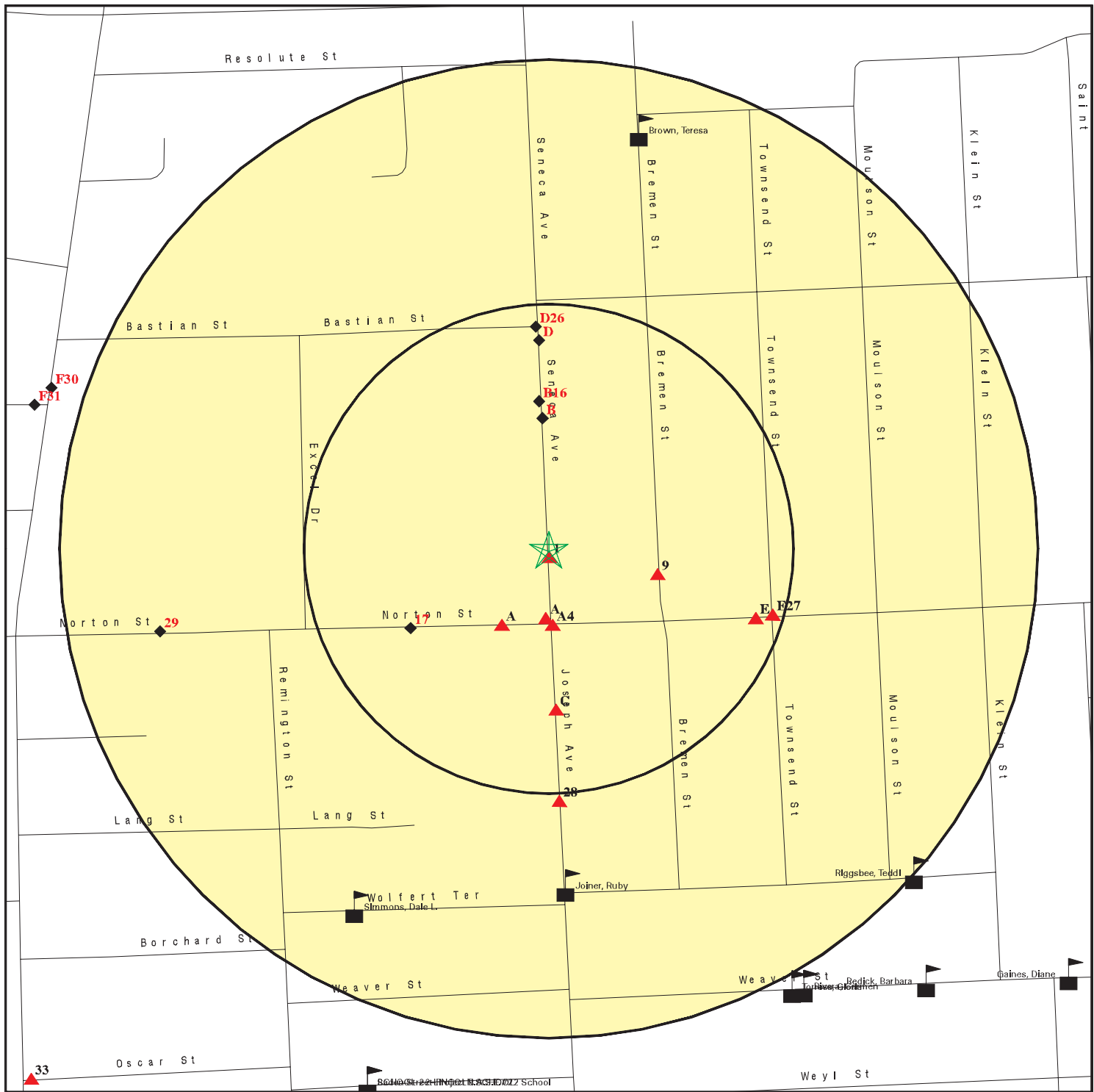
■ State Wetlands

This report includes Interactive Map Layers to display and/or hide map information. The legend includes only those icons for the default map view.

SITE NAME: City of Rochester Parcel
ADDRESS: 24 Seneca Avenue
Rochester NY 14621
LAT/LONG: 43.1871 / 77.6084

CLIENT: SGD Environmental Services
CONTACT: Linda Yates
INQUIRY #: 1852278.2s
DATE: February 07, 2007 3:49 pm

DETAIL MAP - 1852278.2s



- ★ Target Property
- ▲ Sites at elevations higher than or equal to the target property
- ◆ Sites at elevations lower than the target property
- ⚙ Manufactured Gas Plants
- 🚩 Sensitive Receptors
- 🏠 National Priority List Sites
- 🏠 Landfill Sites
- 🏠 Dept. Defense Sites

- 🏠 Indian Reservations BIA
- 🛢 Oil & Gas pipelines
- 🌊 100-year flood zone
- 🌊 500-year flood zone

This report includes Interactive Map Layers to display and/or hide map information. The legend includes only those icons for the default map view.

SITE NAME: City of Rochester Parcel
 ADDRESS: 24 Seneca Avenue
 Rochester NY 14621
 LAT/LONG: 43.1871 / 77.6084

CLIENT: SGD Environmental Services
 CONTACT: Linda Yates
 INQUIRY #: 1852278.2s
 DATE: February 07, 2007 3:49 pm

MAP FINDINGS SUMMARY

Database	Target Property	Search Distance (Miles)	< 1/8	1/8 - 1/4	1/4 - 1/2	1/2 - 1	> 1	Total Plotted
<u>FEDERAL RECORDS</u>								
NPL		1.000	0	0	0	0	NR	0
Proposed NPL		1.000	0	0	0	0	NR	0
Delisted NPL		1.000	0	0	0	0	NR	0
NPL RECOVERY	TP		NR	NR	NR	NR	NR	0
CERCLIS		0.500	0	0	0	NR	NR	0
CERC-NFRAP		0.500	0	0	1	NR	NR	1
CORRACTS		1.000	1	0	0	0	NR	1
RCRA TSD		0.500	1	0	0	NR	NR	1
RCRA Lg. Quan. Gen.		0.250	0	0	NR	NR	NR	0
RCRA Sm. Quan. Gen.		0.250	5	1	NR	NR	NR	6
ERNS	TP		NR	NR	NR	NR	NR	0
HMIRS	TP		NR	NR	NR	NR	NR	0
US ENG CONTROLS		0.500	0	0	0	NR	NR	0
US INST CONTROL		0.500	0	0	0	NR	NR	0
DOD		1.000	0	0	0	0	NR	0
FUDS		1.000	0	0	0	0	NR	0
US BROWNFIELDS		0.500	0	0	0	NR	NR	0
CONSENT		1.000	0	0	0	0	NR	0
ROD		1.000	0	0	0	0	NR	0
UMTRA		0.500	0	0	0	NR	NR	0
ODI		0.500	0	0	0	NR	NR	0
TRIS	TP		NR	NR	NR	NR	NR	0
TSCA	TP		NR	NR	NR	NR	NR	0
FTTS	TP		NR	NR	NR	NR	NR	0
SSTS	TP		NR	NR	NR	NR	NR	0
ICIS	TP		NR	NR	NR	NR	NR	0
LUCIS		0.500	0	0	0	NR	NR	0
RADINFO	TP		NR	NR	NR	NR	NR	0
CDL	TP		NR	NR	NR	NR	NR	0
PADS	TP		NR	NR	NR	NR	NR	0
MLTS	TP		NR	NR	NR	NR	NR	0
MINES		0.250	0	0	NR	NR	NR	0
FINDS	TP		NR	NR	NR	NR	NR	0
RAATS	TP		NR	NR	NR	NR	NR	0
<u>STATE AND LOCAL RECORDS</u>								
HSWDS		0.500	0	0	1	NR	NR	1
State Haz. Waste		1.000	0	0	0	0	NR	0
DEL SHWS		1.000	0	0	0	1	NR	1
State Landfill		0.500	0	0	2	NR	NR	2
SWRCY		0.500	0	0	1	NR	NR	1
SWTIRE		0.500	0	0	0	NR	NR	0
LTANKS		0.500	6	0	10	NR	NR	16
HIST LTANKS		0.500	6	0	8	NR	NR	14
UST		0.250	5	2	NR	NR	NR	7
CBS UST		0.250	0	0	NR	NR	NR	0
MOSF UST		0.500	0	0	0	NR	NR	0

MAP FINDINGS SUMMARY

Database	Target Property	Search Distance (Miles)	< 1/8	1/8 - 1/4	1/4 - 1/2	1/2 - 1	> 1	Total Plotted
HIST UST		0.250	6	2	NR	NR	NR	8
AST		0.250	1	0	NR	NR	NR	1
CBS AST		0.250	1	0	NR	NR	NR	1
HIST AST		TP	NR	NR	NR	NR	NR	0
MOSF AST		0.500	0	0	0	NR	NR	0
MANIFEST		0.250	5	1	NR	NR	NR	6
NY Spills		0.125	17	NR	NR	NR	NR	17
NY Hist Spills		0.125	16	NR	NR	NR	NR	16
ENG CONTROLS		0.500	0	0	0	NR	NR	0
INST CONTROL		0.500	0	0	0	NR	NR	0
VCP		0.500	0	0	0	NR	NR	0
DRYCLEANERS		0.250	0	0	NR	NR	NR	0
BROWNFIELDS		0.500	0	0	0	NR	NR	0
SPDES		TP	NR	NR	NR	NR	NR	0
AIRS		TP	NR	NR	NR	NR	NR	0
<u>TRIBAL RECORDS</u>								
INDIAN RESERV		1.000	0	0	0	0	NR	0
INDIAN LUST		0.500	0	0	0	NR	NR	0
INDIAN UST		0.250	0	0	NR	NR	NR	0
<u>EDR PROPRIETARY RECORDS</u>								
Manufactured Gas Plants		1.000	0	0	0	0	NR	0

NOTES:

TP = Target Property

NR = Not Requested at this Search Distance

Sites may be listed in more than one database

Map ID
Direction
Distance
Distance (ft.)
Elevation

MAP FINDINGS

Site

Database(s)

EDR ID Number
EPA ID Number

1
South
< 1/8
22 ft.

Relative:
Equal

Actual:
455 ft.

24 SENECA AVENUE INC
24 SENECA AVE
ROCHESTER, NY 14621

RCRA-SQG
FINDS
UST
LTANKS
NY Spills
NY MANIFEST
HIST UST
NY Hist Spills
HIST LTANKS

1000286898
NYD157382482

RCRAInfo:

Owner: 24 SENECA AVENUE INC
(716) 544-1200
EPA ID: NYD157382482
Contact: Not reported

Classification: Conditionally Exempt Small Quantity Generator
TSDF Activities: Not reported

Violation Status: Violations exist

Regulation Violated: Not reported
Area of Violation: GENERATOR-ANNUAL REPORTING REQUIREMENTS
Date Violation Determined: 10/06/1999
Actual Date Achieved Compliance: 11/06/1999
Enforcement Action: WRITTEN INFORMAL
Enforcement Action Date: 10/06/1999
Penalty Type: Not reported

There are 1 violation record(s) reported at this site:

<u>Evaluation</u>	<u>Area of Violation</u>	<u>Date of Compliance</u>
Non-Financial Record Review	GENERATOR-ANNUAL REPORTING REQUIREMENTS	19991106

FINDS:

Other Pertinent Environmental Activity Identified at Site

RCRAInfo is a national information system that supports the Resource Conservation and Recovery Act (RCRA) program through the tracking of events and activities related to facilities that generate, transport, and treat, store, or dispose of hazardous waste. RCRAInfo allows RCRA program staff to track the notification, permit, compliance, and corrective action activities required under RCRA.

UST:

Facility ID: 8-426415
Program Type: PBS
Facility Addr2: Not reported
Locality: Rochester
SWIS Code: 2814
DEC Region: 8
Registered: 1
Expiration Date: 2/3/1993
Site Status: Unregulated (<1101 gallons)
Site Type: Unknown
Above Ground Tanks: No
Under Ground Tanks: No

Map ID
Direction
Distance
Distance (ft.)
Elevation

MAP FINDINGS

24 SENECA AVENUE INC (Continued)

EDR ID Number
EPA ID Number

Database(s)

1000286898

LTANKS:

Site ID: 243149
Spill Date: 06/08/88
Facility Addr2: Not reported
Facility ID: 8802164
Program Number: 8802164
SWIS: 2814
Region of Spill: 8
Investigator: SCHMIDT
Referred To: Not reported
Reported to Dept: 06/08/88
CID: 28
Spill Cause: Tank Test Failure
Water Affected: Not reported
Spill Source: Commercial/Industrial
Spill Notifier: Tank Tester
Cleanup Ceased: 08/24/88
Cleanup Meets Standard: True
Last Inspection: / /
Recommended Penalty: Penalty Not Recommended
UST Involvement: False
Spill Class: Known release that creates potential for fire or hazard. DEC Response. Willing Responsible Party. Corrective action taken.
Spill Closed Dt: 08/24/88
Remediation Phase: 0
Date Entered In Computer: 06/09/88
Spill Record Last Update: 10/31/05
Spille Namer: Not reported
Spiller Company: QUALITY PACKAGING
Spiller Phone: (716) 544-2500
Spiller Extention: Not reported
Spiller Address: 24 SENECA AVENUE
Spiller City,St,Zip: ROCHESTER, NY
Spiller County: 001
Spiller Contact: Not reported
Spiller Phone: Not reported
Spiller Extention: Not reported
DEC Region: 8
Program Number: 8802164
DER Facility ID: 199734
Site ID: 243149
Operable Unit ID: 917506
Operable Unit: 01
Material ID: 461287
Material Code: 0001
Material Name: #2 Fuel Oil
Case No.: Not reported
Material FA: Petroleum
Quantity: 0.00
Units: Gallons
Recovered: 0.00
Resource Affected: Groundwater
Oxygenate: False
Site ID: 243149
Spill Tank Test: 8639
Tank Number: Not reported
Tank Size: 0

Map ID
Direction
Distance
Distance (ft.)
Elevation

MAP FINDINGS

24 SENECA AVENUE INC (Continued)

EDR ID Number
EPA ID Number

Database(s)

1000286898

Test Method: 00
Leak Rate: 0.00
Gross Fail: Not reported
Modified By: Spills
Last Modified: 10/01/04
Test Method: Unknown
DEC Remarks: Start CallerRemark - 8802164 A 10,000 GALLON #2 FUEL OIL TANK FAILED A TIGHTNESS TEST AT -.060 GALLONS PER HOUR. END CallerRemark - 8802164
Remarks: Start DECRemark - 8802164 Prior to Sept, 2004 data translation this spill Lead DEC Field was "CS" STATES THAT THE TANK HAS BEEN EXCAVATED AND THERE IS NO EVIDENCE OF A LEAK IN THE PIPING. THINKS TANK IS A FAILURE. WILL BE REMOVING OR CLOSING IT IN PLACE. WILL HAVE TO EXAMINE ALL POSSIBILITIES AND WILL ADVISE. 06/08/88: 6,000 GALLON TANK NOT IN SERVICE. DAVE DEDRICK SPOKE WITH CHERYL BLUEY REGARDING POSSIBILITY OF RETEST AFTER EXCAVATING AND REPAIRING THE FILLPORT AND VENT AREA. 06/20/88: 6/17 PER D DIEDRICK, TANK TO BE EMPTIED 6/21. ENVIRONMENTAL OIL IS CONTRACTOR. STATES THEY HAVE OK FROM THE FIRE-MARSHALL TO FILL IN PLACE. WILL NOTIFY OF CLOSURE DATE. 07/05/88: CALLED OFFICE(544-2500). STATED THAT HAVE RECEIVED QUOTES FOR SAND & CONCRETE AND HAVE MEETING SCHEDULED WITH PRES. EXPECTS TO GET DECISION AND GO AHEAD FOR WORK THIS WEEK. WILL ADVISE. 07/28/88: ENVIRONMENTAL OIL BEGAN EXCAVATION TODAY. WILL HAVE WORK COMPLETE BY THE END OF THE WEEK. WILL BE FILLING 2TANKS NEAR THE BUILDING WALL BY SENECA STREET. 08/24/88: RECEIVED LETTER INDICATING WORK TO FILL THE PETROLEUM TANKS IN PLACE HAS BEEN SATISFACTORILY COMPLETED ON 7/29/88. NO FURTHER CLEANUP AT THIS TIME. END DECRemark - 8802164

NY Spills:

Site ID: 243150
Facility Addr2: Not reported
Facility ID: 9212019
Spill Number: 9212019
Facility Type: ER
SWIS: 2814
Region of Spill: 8
Investigator: CAHETTEN
Referred To: Not reported
Spill Date: 07/15/91
Reported to Dept: 01/20/93
CID: 28
Spill Cause: Unknown
Water Affected: Not reported
Spill Source: Commercial/Industrial
Spill Notifier: Affected Persons
Cleanup Ceased: 01/20/93
Cleanup Meets Std: True
Last Inspection: / /
Recommended Penalty: Penalty Not Recommended
UST Trust: False
Spill Class: Known release with minimal potential for fire or hazard. DEC Response. Willing Responsible Party. Corrective action taken.
Spill Closed Dt: 01/20/93
Remediation Phase: 0
Date Entered In Computer: 01/22/93
Spill Record Last Update: 10/31/05
Spiller Name: Not reported
Spiller Company: QUALITY PACKAGING
Spiller Address: SAME

Map ID
Direction
Distance
Distance (ft.)
Elevation

MAP FINDINGS

24 SENECA AVENUE INC (Continued)

EDR ID Number
EPA ID Number

Database(s)

1000286898

Spiller City,St,Zip: ZZ
Spiller Company: 001
Spiller Phone: (716) 544-2500
Contact Name: Not reported
Contact Phone: Not reported
DEC Region: 8
Program Number: 9212019
DER Facility ID: 199734
Site ID: 243150
Operable Unit ID: 978886
Operable Unit: 01
Material ID: 405395
Material Code: 0023A
Material Name: 1,1,2-TRICHLOROETHYLENE
Case No.: 00079016
Material FA: Hazardous Material
Quantity: 0.00
Units: Gallons
Recovered: 0.00
Resource Affected: Groundwater
Oxygenate: False
DEC Remarks: Start CallerRemark - 9212019 H & A DID A SITE ASSESSMENT. 36 SOIL BORINGS WERE
INSTALLED & PRESENCE OF HAZ WASTE WAS ENCOUNTERED (DICHLOROETHYLENE &
TRICHLOROETHYLENE). REPORT WAS DONE IN 1991. CONTACT PERSON: DAVE DIEDRICH END
CallerRemark - 9212019
Remarks: Start DECRemark - 9212019 Prior to Sept, 2004 data translation this spill Lead
DEC Field was "CH" 01/20/93: QUALITY PACKAGING OWNER IS TRYING TO SELL.
QUALITY PACKAGING DOES NOT USE OR HAS IT EVER USED THE SUBSTANCE THAT HAZ MAT
FOUND. FORMER TENANT, STEIN COMPANY USED THESE MATERIALS FROM 1974 TO 1984.
01/20/93: THEY ARE NO LONGER ON SITE. REFERRED TO HAZ WASTE REMEDIATION FOR
FOLLOW-UP. 09/28/95: This is additional information about material spilled
from the translation of the old spill file: DICHLOROETHYLEN &. END DECRemark -
9212019

NY MANIFEST:

Document ID: TXA0081693
Manifest Status: K
Trans1 State ID: 88888
Trans2 State ID: 40355
Generator Ship Date: 970612
Trans1 Recv Date: 970612
Trans2 Recv Date: 970625
TSD Site Recv Date: 970708
Part A Recv Date: 970627
Part B Recv Date: 970807
Generator EPA ID: NYD157382482
Trans1 EPA ID: ILD984908202
Trans2 EPA ID: MOD095038998
TSDF ID: TXD077603371
Waste Code: D001 - NON-LISTED IGNITABLE WASTES
Quantity: 00215
Units: P - Pounds
Number of Containers: 001
Container Type: DM - Metal drums, barrels
Handling Method: B Incineration, heat recovery, burning.
Specific Gravity: 100
Year: 97

Map ID
Direction
Distance
Distance (ft.)
Elevation

MAP FINDINGS

24 SENECA AVENUE INC (Continued)

EDR ID Number
EPA ID Number

Database(s)

1000286898

Facility Type: Generator
EPA ID: NYD157382482
Facility Name: QUALITY PACKAGING CORP
Facility Address: 24 SENECA AVE
Facility City: ROCHESTER
Facility Zip 4: 2317
Country: Not reported
County: MONROE
Mailing Name: QUALITY PACKAGING CORP
Mailing Contact: Not reported
Mailing Address: 24 SENECA AVE
Mailing City: ROCHESTER
Mailing State: NY
Mailing Zip: 14621
Mailing Zip4: 2317
Mailing Country: USA
Mailing Phone: 716-544-2500

Document ID: NYA5696793
Manifest Status: K
Trans1 State ID: 47656A
Trans2 State ID: Not reported
Generator Ship Date: 880125
Trans1 Recv Date: 880125
Trans2 Recv Date: Not reported
TSD Site Recv Date: 880126
Part A Recv Date: 880303
Part B Recv Date: 880205
Generator EPA ID: NYD157382482
Trans1 EPA ID: NYD982181513
Trans2 EPA ID: Not reported
TSD ID: OHD066060609
Waste Code: F003 - UNKNOWN
Quantity: 00500
Units: G - Gallons (liquids only)* (8.3 pounds)
Number of Containers: 001
Container Type: TT - Cargo tank, tank trucks
Handling Method: B Incineration, heat recovery, burning.
Specific Gravity: 100
Year: 88

Facility Type: Generator
EPA ID: NYD157382482
Facility Name: QUALITY PACKAGING CORP
Facility Address: 24 SENECA AVE
Facility City: ROCHESTER
Facility Zip 4: 2317
Country: Not reported
County: MONROE
Mailing Name: QUALITY PACKAGING CORP
Mailing Contact: Not reported
Mailing Address: 24 SENECA AVE
Mailing City: ROCHESTER
Mailing State: NY
Mailing Zip: 14621
Mailing Zip4: 2317
Mailing Country: USA
Mailing Phone: 716-544-2500

Map ID
Direction
Distance
Distance (ft.)
Elevation Site

MAP FINDINGS

Database(s)
EDR ID Number
EPA ID Number

24 SENECA AVENUE INC (Continued)

1000286898

Document ID: NYA8070561
Manifest Status: C
Trans1 State ID: 73995B
Trans2 State ID: Not reported
Generator Ship Date: 880609
Trans1 Recv Date: 880609
Trans2 Recv Date: Not reported
TSD Site Recv Date: 880613
Part A Recv Date: 880615
Part B Recv Date: 880620
Generator EPA ID: NYD157382482
Trans1 EPA ID: NYD982181513
Trans2 EPA ID: Not reported
TSD ID: NYD043815703
Waste Code: F003 - UNKNOWN
Quantity: 00458
Units: P - Pounds
Number of Containers: 001
Container Type: DM - Metal drums, barrels
Handling Method: B Incineration, heat recovery, burning.
Specific Gravity: 100
Waste Code: Not reported
Quantity: 00385
Units: G - Gallons (liquids only)* (8.3 pounds)
Number of Containers: 007
Container Type: DM - Metal drums, barrels
Handling Method: B Incineration, heat recovery, burning.
Specific Gravity: 100
Year: 88
Facility Type: Generator
EPA ID: NYD157382482
Facility Name: QUALITY PACKAGING CORP
Facility Address: 24 SENECA AVE
Facility City: ROCHESTER
Facility Zip 4: 2317
Country: Not reported
County: MONROE
Mailing Name: QUALITY PACKAGING CORP
Mailing Contact: Not reported
Mailing Address: 24 SENECA AVE
Mailing City: ROCHESTER
Mailing State: NY
Mailing Zip: 14621
Mailing Zip4: 2317
Mailing Country: USA
Mailing Phone: 716-544-2500

Document ID: NYA5448006
Manifest Status: K
Trans1 State ID: 73995B
Trans2 State ID: Not reported
Generator Ship Date: 880128
Trans1 Recv Date: 880128
Trans2 Recv Date: Not reported
TSD Site Recv Date: 880209
Part A Recv Date: 880303
Part B Recv Date: 880222

Map ID
Direction
Distance
Distance (ft.)
Elevation Site

MAP FINDINGS

Database(s)
EDR ID Number
EPA ID Number

24 SENECA AVENUE INC (Continued)

1000286898

Generator EPA ID: NYD157382482
Trans1 EPA ID: NYD982181513
Trans2 EPA ID: Not reported
TSD ID: OHD066060609
Waste Code: F003 - UNKNOWN
Quantity: 00165
Units: G - Gallons (liquids only)* (8.3 pounds)
Number of Containers: 003
Container Type: DM - Metal drums, barrels
Handling Method: B Incineration, heat recovery, burning.
Specific Gravity: 100
Waste Code: Not reported
Quantity: 00916
Units: P - Pounds
Number of Containers: 002
Container Type: DM - Metal drums, barrels
Handling Method: B Incineration, heat recovery, burning.
Specific Gravity: 100
Waste Code: Not reported
Quantity: 00916
Units: P - Pounds
Number of Containers: 002
Container Type: DM - Metal drums, barrels
Handling Method: B Incineration, heat recovery, burning.
Specific Gravity: 100
Year: 88
Facility Type: Generator
EPA ID: NYD157382482
Facility Name: QUALITY PACKAGING CORP
Facility Address: 24 SENECA AVE
Facility City: ROCHESTER
Facility Zip 4: 2317
Country: Not reported
County: MONROE
Mailing Name: QUALITY PACKAGING CORP
Mailing Contact: Not reported
Mailing Address: 24 SENECA AVE
Mailing City: ROCHESTER
Mailing State: NY
Mailing Zip: 14621
Mailing Zip4: 2317
Mailing Country: USA
Mailing Phone: 716-544-2500

Document ID: NYB8490663
Manifest Status: Not reported
Trans1 State ID: NYD982792814
Trans2 State ID: Not reported
Generator Ship Date: 08/14/1998
Trans1 Recv Date: 08/14/1998
Trans2 Recv Date: Not reported
TSD Site Recv Date: 08/14/1998
Part A Recv Date: Not reported
Part B Recv Date: Not reported
Generator EPA ID: NYD157382482
Trans1 EPA ID: NYD049836679
Trans2 EPA ID: Not reported

Map ID
Direction
Distance
Distance (ft.)
Elevation

MAP FINDINGS

24 SENECA AVENUE INC (Continued)

EDR ID Number
EPA ID Number

Database(s)

1000286898

TSD ID: 80350VNY
Waste Code: F001 - UNKNOWN
Quantity: 00951
Units: G - Gallons (liquids only)* (8.3 pounds)
Number of Containers: 001
Container Type: TT - Cargo tank, tank trucks
Handling Method: R Material recovery of more than 75 percent of the total material.
Specific Gravity: 00.80
Year: 98
Facility Type: Generator
EPA ID: NYD157382482
Facility Name: QUALITY PACKAGING CORP
Facility Address: 24 SENECA AVE
Facility City: ROCHESTER
Facility Zip 4: 2317
Country: Not reported
County: MONROE
Mailing Name: QUALITY PACKAGING CORP
Mailing Contact: Not reported
Mailing Address: 24 SENECA AVE
Mailing City: ROCHESTER
Mailing State: NY
Mailing Zip: 14621
Mailing Zip4: 2317
Mailing Country: USA
Mailing Phone: 716-544-2500

Document ID: NYA8071056
Manifest Status: C
Trans1 State ID: 000000000
Trans2 State ID: 000000000
Generator Ship Date: 880912
Trans1 Recv Date: 880912
Trans2 Recv Date: Not reported
TSD Site Recv Date: 880914
Part A Recv Date: 880915
Part B Recv Date: 880919
Generator EPA ID: NYD157382482
Trans1 EPA ID: NYD982181513
Trans2 EPA ID: Not reported
TSD ID: NYD043815703
Waste Code: F003 - UNKNOWN
Quantity: 00458
Units: P - Pounds
Number of Containers: 001
Container Type: DM - Metal drums, barrels
Handling Method: B Incineration, heat recovery, burning.
Specific Gravity: 100
Year: 88
Facility Type: Generator
EPA ID: NYD157382482
Facility Name: QUALITY PACKAGING CORP
Facility Address: 24 SENECA AVE
Facility City: ROCHESTER
Facility Zip 4: 2317
Country: Not reported
County: MONROE

Map ID
Direction
Distance
Distance (ft.)
Elevation

MAP FINDINGS

24 SENECA AVENUE INC (Continued)

EDR ID Number
EPA ID Number

Database(s)

1000286898

Mailing Name: QUALITY PACKAGING CORP
Mailing Contact: Not reported
Mailing Address: 24 SENECA AVE
Mailing City: ROCHESTER
Mailing State: NY
Mailing Zip: 14621
Mailing Zip4: 2317
Mailing Country: USA
Mailing Phone: 716-544-2500

Document ID: LAA9019500
Manifest Status: C
Trans1 State ID: 45237C
Trans2 State ID: Not reported
Generator Ship Date: 890120
Trans1 Recv Date: 890120
Trans2 Recv Date: Not reported
TSD Site Recv Date: 890131
Part A Recv Date: 890201
Part B Recv Date: 890207
Generator EPA ID: NYD157382482
Trans1 EPA ID: NYD982181513
Trans2 EPA ID: Not reported
TSDF ID: LAD981057706
Waste Code: F003 - UNKNOWN
Quantity: 00916
Units: P - Pounds
Number of Containers: 002
Container Type: DM - Metal drums, barrels
Handling Method: B Incineration, heat recovery, burning.
Specific Gravity: 100
Year: 89
Facility Type: Generator
EPA ID: NYD157382482
Facility Name: QUALITY PACKAGING CORP
Facility Address: 24 SENECA AVE
Facility City: ROCHESTER
Facility Zip 4: 2317
Country: Not reported
County: MONROE
Mailing Name: QUALITY PACKAGING CORP
Mailing Contact: Not reported
Mailing Address: 24 SENECA AVE
Mailing City: ROCHESTER
Mailing State: NY
Mailing Zip: 14621
Mailing Zip4: 2317
Mailing Country: USA
Mailing Phone: 716-544-2500

Document ID: NYC3561851
Manifest Status: K
Trans1 State ID: NYGJ5250
Trans2 State ID: Not reported
Generator Ship Date: 950707
Trans1 Recv Date: 950707
Trans2 Recv Date: Not reported

Map ID
Direction
Distance
Distance (ft.)
Elevation Site

MAP FINDINGS

Database(s)
EDR ID Number
EPA ID Number

24 SENECA AVENUE INC (Continued)

1000286898

TSD Site Recv Date: 950712
Part A Recv Date: Not reported
Part B Recv Date: 950802
Generator EPA ID: NYD157382482
Trans1 EPA ID: ILD984908202
Trans2 EPA ID: Not reported
TSD ID: KYD053348108
Waste Code: D001 - NON-LISTED IGNITABLE WASTES
Quantity: 00429
Units: P - Pounds
Number of Containers: 001
Container Type: DM - Metal drums, barrels
Handling Method: B Incineration, heat recovery, burning.
Specific Gravity: 100
Year: 95
Facility Type: Generator
EPA ID: NYD157382482
Facility Name: QUALITY PACKAGING CORP
Facility Address: 24 SENECA AVE
Facility City: ROCHESTER
Facility Zip 4: 2317
Country: Not reported
County: MONROE
Mailing Name: QUALITY PACKAGING CORP
Mailing Contact: Not reported
Mailing Address: 24 SENECA AVE
Mailing City: ROCHESTER
Mailing State: NY
Mailing Zip: 14621
Mailing Zip4: 2317
Mailing Country: USA
Mailing Phone: 716-544-2500

Document ID: NYG0326925
Manifest Status: Not reported
Trans1 State ID: NYD982792814
Trans2 State ID: Not reported
Generator Ship Date: 09/09/1998
Trans1 Recv Date: 09/09/1998
Trans2 Recv Date: Not reported
TSD Site Recv Date: 09/15/1998
Part A Recv Date: Not reported
Part B Recv Date: Not reported
Generator EPA ID: NYD157382482
Trans1 EPA ID: NYD049836679
Trans2 EPA ID: Not reported
TSD ID: 98115FNY
Waste Code: F001 - UNKNOWN
Quantity: 00480
Units: G - Gallons (liquids only)* (8.3 pounds)
Number of Containers: 011
Container Type: DM - Metal drums, barrels
Handling Method: R Material recovery of more than 75 percent of the total material.
Specific Gravity: 00.80
Year: 98
Facility Type: Generator
EPA ID: NYD157382482

Map ID
Direction
Distance
Distance (ft.)
Elevation Site

MAP FINDINGS

Database(s)
EDR ID Number
EPA ID Number

24 SENECA AVENUE INC (Continued)

1000286898

Facility Name: QUALITY PACKAGING CORP
Facility Address: 24 SENECA AVE
Facility City: ROCHESTER
Facility Zip 4: 2317
Country: Not reported
County: MONROE
Mailing Name: QUALITY PACKAGING CORP
Mailing Contact: Not reported
Mailing Address: 24 SENECA AVE
Mailing City: ROCHESTER
Mailing State: NY
Mailing Zip: 14621
Mailing Zip4: 2317
Mailing Country: USA
Mailing Phone: 716-544-2500

Document ID: NYA7873614
Manifest Status: C
Trans1 State ID: 85788D
Trans2 State ID: 85789D
Generator Ship Date: 890523
Trans1 Recv Date: 890523
Trans2 Recv Date: 890605
TSD Site Recv Date: 890606
Part A Recv Date: 890608
Part B Recv Date: 890613
Generator EPA ID: NYD157382482
Trans1 EPA ID: NYD986875854
Trans2 EPA ID: Not reported
TSDF ID: OHD066060609
Waste Code: F003 - UNKNOWN
Quantity: 03485
Units: P - Pounds
Number of Containers: 008
Container Type: DM - Metal drums, barrels
Handling Method: B Incineration, heat recovery, burning.
Specific Gravity: 100
Year: 89
Facility Type: Generator
EPA ID: NYD157382482
Facility Name: QUALITY PACKAGING CORP
Facility Address: 24 SENECA AVE
Facility City: ROCHESTER
Facility Zip 4: 2317
Country: Not reported
County: MONROE
Mailing Name: QUALITY PACKAGING CORP
Mailing Contact: Not reported
Mailing Address: 24 SENECA AVE
Mailing City: ROCHESTER
Mailing State: NY
Mailing Zip: 14621
Mailing Zip4: 2317
Mailing Country: USA
Mailing Phone: 716-544-2500

Document ID: NJA2252348

Map ID
Direction
Distance
Distance (ft.)
Elevation

MAP FINDINGS

24 SENECA AVENUE INC (Continued)

EDR ID Number
EPA ID Number

Database(s)

1000286898

Manifest Status: C
Trans1 State ID: 08690
Trans2 State ID: Not reported
Generator Ship Date: 960711
Trans1 Recv Date: 960711
Trans2 Recv Date: Not reported
TSD Site Recv Date: 960716
Part A Recv Date: 960719
Part B Recv Date: 960802
Generator EPA ID: NYD157382482
Trans1 EPA ID: ILD984908202
Trans2 EPA ID: Not reported
TSDF ID: NJD002182897
Waste Code: D001 - NON-LISTED IGNITABLE WASTES
Quantity: 00479
Units: P - Pounds
Number of Containers: 001
Container Type: DM - Metal drums, barrels
Handling Method: B Incineration, heat recovery, burning.
Specific Gravity: 100
Year: 96
Facility Type: Generator
EPA ID: NYD157382482
Facility Name: QUALITY PACKAGING CORP
Facility Address: 24 SENECA AVE
Facility City: ROCHESTER
Facility Zip 4: 2317
Country: Not reported
County: MONROE
Mailing Name: QUALITY PACKAGING CORP
Mailing Contact: Not reported
Mailing Address: 24 SENECA AVE
Mailing City: ROCHESTER
Mailing State: NY
Mailing Zip: 14621
Mailing Zip4: 2317
Mailing Country: USA
Mailing Phone: 716-544-2500

HIST UST:

PBS Number: 8-426415
SPDES Number: Not reported
Emergency Contact: WILLIAM J STOPKA
Emergency Telephone: (716) 865-0343
Operator: QUALITY PACKAGING SUPPLY
Operator Telephone: (716) 544-2500
Owner Name: QUALITY PACKAGING SUPPLY
Owner Address: 24 SENECA AVENUE
Owner City,St,Zip: ROCHESTER, NY 14621
Owner Telephone: (716) 544-2500
Owner Type: Not reported
Owner Subtype: Not reported
Mailing Name: QUALITY PACKAGING SUPPLY
Mailing Address: 24 SENECA AVENUE
Mailing Address 2: Not reported
Mailing City,St,Zip: ROCHESTER, NY 14621
Mailing Contact: Not reported

Map ID
Direction
Distance
Distance (ft.)
Elevation

MAP FINDINGS

24 SENECA AVENUE INC (Continued)

EDR ID Number
EPA ID Number

Database(s)

1000286898

Mailing Telephone: (716) 544-2500
Owner Mark: First Owner
Facility Status: 2 - Unregulated by PBS (the total capacity is less than 1,101 gallons) and Subpart 360-14.
Facility Addr2: Not reported
Tank Id: 001
Tank Location: UNDERGROUND
Install Date: Not reported
Capacity (gals): 10000
Product Stored: NOS 1,2, OR 4 FUEL OIL
Tank Type: Steel/carbon steel
Tank Internal: Not reported
Tank External: Not reported
Pipe Location: Not reported
Pipe Type: Not reported
Pipe Internal: Not reported
Pipe External: Not reported
Second Containment: None
Leak Detection: None
Overfill Prot: Not reported
Dispenser: Suction
Date Tested: Not reported
Next Test Date: Not reported
Missing Data for Tank: Minor Data Missing
Date Closed: Not reported
Test Method: Not reported
Deleted: False
Updated: False
Lat/long: Not reported
Lat/long: Not reported
SWIS ID: 2614
Old PBS Number: Not reported
Facility Type: Not reported
Inspected Date: Not reported
Inspector: Not reported
Inspection Result: Not reported
Federal ID: Not reported
Certification Flag: False
Certification Date: 02/03/1988
Expiration Date: 02/03/1993
Renew Flag: False
Renewal Date: Not reported
Total Capacity: 0
FAMT: True
Facility Screen: Minor Data Missing
Owner Screen: Minor Data Missing
Tank Screen: Minor Data Missing
Dead Letter: False
CBS Number: Not reported
Town or City: ROCHESTER (C)
County Code: 26
Town or City: 14
Region: 8

PBS Number: 8-426415
SPDES Number: Not reported
Emergency Contact: WILLIAM J STOPKA

Map ID
Direction
Distance
Distance (ft.)
Elevation Site

MAP FINDINGS

Database(s)
EDR ID Number
EPA ID Number

24 SENECA AVENUE INC (Continued)

1000286898

Emergency Telephone: (716) 865-0343
Operator: QUALITY PACKAGING SUPPLY
Operator Telephone: (716) 544-2500
Owner Name: QUALITY PACKAGING SUPPLY
Owner Address: 24 SENECA AVENUE
Owner City,St,Zip: ROCHESTER, NY 14621
Owner Telephone: (716) 544-2500
Owner Type: Not reported
Owner Subtype: Not reported
Mailing Name: QUALITY PACKAGING SUPPLY
Mailing Address: 24 SENECA AVENUE
Mailing Address 2: Not reported
Mailing City,St,Zip: ROCHESTER, NY 14621
Mailing Contact: Not reported
Mailing Telephone: (716) 544-2500
Owner Mark: First Owner
Facility Status: 2 - Unregulated by PBS (the total capacity is less than 1,101 gallons) and Subpart 360-14.
Facility Addr2: Not reported
Tank Id: 002
Tank Location: UNDERGROUND
Install Date: Not reported
Capacity (gals): 6000
Product Stored: NOS 1,2, OR 4 FUEL OIL
Tank Type: Steel/carbon steel
Tank Internal: Not reported
Tank External: Not reported
Pipe Location: Not reported
Pipe Type: Not reported
Pipe Internal: Not reported
Pipe External: Not reported
Second Containment: None
Leak Detection: None
Overfill Prot: Not reported
Dispenser: Suction
Date Tested: Not reported
Next Test Date: Not reported
Missing Data for Tank: Minor Data Missing
Date Closed: Not reported
Test Method: Not reported
Deleted: False
Updated: False
Lat/long: Not reported
Lat/long: Not reported
SWIS ID: 2614
Old PBS Number: Not reported
Inspected Date: Not reported
Inspector: Not reported
Inspection Result: Not reported
Federal ID: Not reported
Certification Flag: False
Certification Date: 02/03/1988
Expiration Date: 02/03/1993
Renew Flag: False
Renewal Date: Not reported
Total Capacity: 0
FAMT: True

Map ID
Direction
Distance
Distance (ft.)
Elevation

MAP FINDINGS

24 SENECA AVENUE INC (Continued)

EDR ID Number
EPA ID Number

Database(s)

1000286898

Facility Screen: Minor Data Missing
Owner Screen: Minor Data Missing
Tank Screen: Minor Data Missing
Dead Letter: False
CBS Number: Not reported
Town or City: ROCHESTER (C)
County Code: 26
Town or City: 14
Region: 8

NY Hist Spills:

Region of Spill: 8
Spill Number: 9212019
Investigator: CH
Caller Name: Not reported
Caller Agency: Not reported
Caller Phone: Not reported
Notifier Name: Not reported
Notifier Agency: Not reported
Notifier Phone: Not reported
Spill Date/Time: 07/15/1991 12:00
Reported to Dept Date/Time: 01/20/93 13:15
SWIS: 26
Spiller Name: QUALITY PACKAGING
Spiller Contact: Not reported
Spiller Phone: (716) 544-2500
Spiller Address: SAME
Spiller City,St,Zip: Not reported
Spill Cause: Unknown
Reported to Dept: Groundwater
Water Affected: Not reported
Spill Source: 01
Spill Notifier: Affected Persons
PBS Number: Not reported
Cleanup Ceased: 01/20/93
Cleanup Meets Std: True
Last Inspection: / /
Recommended Penalty: Penalty Not Recommended
Spiller Cleanup Dt: / /
Enforcement Date: / /
Invstgn Complete: / /
UST Involvement: False
Spill Class: Known release with minimal potential for fire or hazard. DEC Response. Willing Responsible Party. Corrective action taken.
Spill Closed Dt: 01/20/93
Corrective Action Plan Submitted: / /
Date Region Sent Summary to Central Office: / /
Date Spill Entered In Computer Data File: 01/22/93
Date Spill Entered In Computer Data File: Not reported
Update Date: 09/11/00
Is Updated: False
PBS Number: Not reported
Tank Number: Not reported
Tank Size: Not reported
Test Method: Not reported
Leak Rate Failed Tank: Not reported
Gross Leak Rate: Not reported

Map ID
Direction
Distance
Distance (ft.)
Elevation

MAP FINDINGS

24 SENECA AVENUE INC (Continued)

EDR ID Number
EPA ID Number

Database(s)

1000286898

Material Class Type: Nonpetroleum/Nonhazardous
Quantity Spilled: 0
Unkonwn Quantity Spilled: True
Units: Gallons
Quantity Recovered: 0
Unkonwn Quantity Recovered: True
Material: 1,1,1-TRICHLOROETHYLENE
Class Type: 1,1,1-TRICHLOROETHYLENE
Times Material Entry In File: 73
CAS Number: 00079016
Last Date: 19941109
DEC Remarks: 01/20/93: QUALITY PACKAGING OWNER IS TRYING TO SELL. QUALITY PACKAGING DOES NOT USE OR HAS IT EVER USED THE HAZ MAT FOUND. FORMER TENANT, STEIN COMPANY USED THESE MATERIALS FROM 1974 TO 1984. 01/20/93: THEY ARE NO LONGER ON SITE. REFERRED TO HAZWASTE REMEDIATION FOR FOLLOW-UP. 09/28/95: This is additional information about material spilled from the translation of the old spill file: DICHLOROETHYLEN .
Remark: H A DID SITE ASSESSMENT. 36 SOIL BORINGS WERE INSTALLED PRESENCE OF HAZ WASTE WAS ENCOUNTERED DICHLOROETHYLENE TRICHLOROETHYLENE). REPORT WAS DONE IN 1991. CONTACT PERSON: DAVE DIEDRICH

HIST LTANKS:

Region of Spill: 8
Spill Number: 8802164
Investigator: CS
Caller Name: Not reported
Caller Agency: Not reported
Caller Phone: Not reported
Caller Extension: Not reported
Notifier Name: Not reported
Notifier Agency: Not reported
Notifier Phone: Not reported
Notifier Extension: Not reported
Spill Date: 06/08/1988
Spill Time: 14:45
Reported to Department Date: 06/08/88
Reported to Department Time: 15:47
SWIS: 26
Spiller Contact: Not reported
Spiller Phone: Not reported
Spiller Extention: Not reported
Spiller Name: QUALITY PACKAGING
Spiller Address: 24 SENECA AVENUE
Spiller City,St,Zip: ROCHESTER, NY
Facility Contact: Not reported
Facility Phone: (716) 544-2500
Facility Extention: Not reported
Spill Cause: Tank Test Failure
Resource Affectd: Groundwater
Water Affected: Not reported
Spill Source: Other Commercial/Industrial
Spill Notifier: Tank Tester
PBS Number: 8-426415
Cleanup Ceased: 08/24/88
Cleanup Meets Standard: True
Last Inspection: / /
Recommended Penalty: Penalty Not Recommended

Map ID
Direction
Distance
Distance (ft.)
Elevation

MAP FINDINGS

24 SENECA AVENUE INC (Continued)

EDR ID Number
EPA ID Number

Database(s)

1000286898

Spiller Cleanup Date: / /
Enforcement Date: / /
Investigation Complete: / /
UST Involvement: False
Spill Class: Known release that creates potential for fire or hazard. DEC Response. Willing Responsible Party. Corrective action taken.
Spill Closed Dt: 08/24/88
Date Region Sent Summary to Central Office: / /
Corrective Action Plan Submitted: / /
Date Spill Entered In Computer Data File: 06/09/88
Time Spill Entered In Computer Data File: Not reported
Spill Record Last Update: 09/11/00
Is Updated: False
PBS Number: 7-103276
Tank Number: Not reported
Tank Size: 0
Test Method: Not reported
Leak Rate Failed Tank: 0.00
Gross Leak Rate: Not reported
Material Class Type: Petroleum
Quantity Spilled: 0
Unkonwn Quantity Spilled: False
Units: Gallons
Quantity Recovered: 0
Unkonwn Quantity Recovered: False
Material: #2 FUEL OIL
Class Type: #2 FUEL OIL
Times Material Entry In File: 24464
CAS Number: Not reported
Last Date: 19941207
DEC Remarks: STATES THAT TANK HAS BEEN EXCAVATED AND THERE IS NO EVIDENCE OF A LEAK IN THE PIPING. THINKS TANK IS A FAILURE. WILL BE REMOVING OR CLOSING IT IN PLACE. WILL HAVE TO EXAMINE ALL POSSIBILITIES AND WILL ADVISE. 06/08/88: 6,000 GALLON TANK NOT IN SERVICE. DAVE DEDRICK SPOKE WITH CHERYL BLUEY REGARDING POSSIBILITY OF RETEST AFTER EXCAVATING AND REPAIRING THE FILLPORT AND VENT AREA. 06/20/88: 6/17 PER D DIEDRICK, TANK TO BE EMPTIED 6/21. ENVIRONMENTAL OIL IS CONTRACTOR. STATES THEY HAVE OK FROM THE FIRE-MARSHALL TO FILL IN PLACE. WILL NOTIFY OF CLOSURE DATE. 07/05/88: CALLED OFFICE 544-2500). STATED THAT HAVE RECEIVED QUOTES FOR SAND CONCRETE AND HAVE MEETING SCHEDULED WITH PRES. EXPECTS TO GET DECISION AND GO AHEAD FOR WORK THIS WEEK. WILLADVISE. 07/28/88: ENVIRONMENTAL OIL BEGAN EXCAVATION TODAY. WILL HAVE WORK COMPLETE BY THE END OF THE WEEK. WILL BE FILLING 2 TANKS NEAR THE BUILDING WALL BY SENECA STREET. 08/24/88: RECEIVED LETTER INDICATING WORK TO FILL IN PLACE THE PETRO TANKS,HAS BEEN SATISFACTORILY COMPLETED ON 7/29/88. NO FURTHER CLEANUP AT THIS TIME.
Spill Cause: A 10,000 GALLON 2 FUEL OIL TANK FAILED A TIGHTNESS TEST AT -.060 GALLONS PER HOUR.

A2
South
< 1/8
186 ft.

SUNOCO SERVICE STATION
1143 JOSEPH @ NORTON ST
ROCHESTER, NY

LTANKS S101103146
HIST LTANKS N/A

Site 1 of 7 in cluster A

Relative:
Higher

LTANKS:
Site ID: 216674
Spill Date: 04/22/94
Facility Addr2: Not reported
Facility ID: 9401106

Actual:
457 ft.

Map ID
Direction
Distance
Distance (ft.)
Elevation

MAP FINDINGS

SUNOCO SERVICE STATION (Continued)

EDR ID Number
EPA ID Number

Database(s)

S101103146

Program Number: 9401106
SWIS: 2814
Region of Spill: 8
Investigator: PCLINDEN
Referred To: Not reported
Reported to Dept: 04/22/94
CID: Not reported
Spill Cause: Tank Test Failure
Water Affected: Not reported
Spill Source: Gasoline Station
Spill Notifier: Tank Tester
Cleanup Ceased: 07/05/94
Cleanup Meets Standard: True
Last Inspection: / /
Recommended Penalty: Penalty Not Recommended
UST Involvement: True
Spill Class: Known release that creates potential for fire or hazard. DEC Response. Willing Responsible Party. Corrective action taken.
Spill Closed Dt: 07/05/94
Remediation Phase: 0
Date Entered In Computer: 04/27/94
Spill Record Last Update: 07/05/94
Spille Namer: Not reported
Spiller Company: SUNOCO OIL
Spiller Phone: (800) 786-0665
Spiller Extention: Not reported
Spiller Address: Not reported
Spiller City,St,Zip: HATBORO, PA
Spiller County: 001
Spiller Contact: Not reported
Spiller Phone: Not reported
Spiller Extention: Not reported
DEC Region: 8
Program Number: 9401106
DER Facility ID: 179403
Site ID: 216674
Operable Unit ID: 994941
Operable Unit: 01
Material ID: 384875
Material Code: 0009
Material Name: Gasoline
Case No.: Not reported
Material FA: Petroleum
Quantity: 0.00
Units: Gallons
Recovered: 0.00
Resource Affected: Groundwater
Oxygenate: False
Site ID: 216674
Spill Tank Test: 17215
Tank Number: Not reported
Tank Size: 0
Test Method: 00
Leak Rate: 0.00
Gross Fail: Not reported
Modified By: Spills
Last Modified: 10/01/04

Map ID
Direction
Distance
Distance (ft.)
Elevation

MAP FINDINGS

SUNOCO SERVICE STATION (Continued)

S101103146

Test Method: Unknown
DEC Remarks: Start CallerRemark - 9401106 LEAK DETECTION SYSTEM WENT OFF; TESTED LINES AND FOUND LEAK TO BE IN LINE. LINE TAKEN OUT OF SERVICE. CONTACT: LARRY BALAY 800-786-0665 END CallerRemark - 9401106
Remarks: Start DECRemark - 9401106 Prior to Sept, 2004 data translation this spill Lead DEC Field was "PL" 04/22/94: SUNOCO REMOVING & REPLACING LINES WHICH ARE SERVICING A 6,000 GAL UNDERGROUND TANK. LINDENFELSER TO FOLLOW-UP. 07/05/94: THIS SPILL BEING ADDRESSED UNDER SPILL #9403986.FOLLOW UP BEING HANDLED BY CH UNDER SPILL#9403986. END DECRemark - 9401106

HIST LTANKS:

Region of Spill: 8
Spill Number: 9401106
Investigator: PL
Caller Name: Not reported
Caller Agency: Not reported
Caller Phone: Not reported
Caller Extension: Not reported
Notifier Name: Not reported
Notifier Agency: Not reported
Notifier Phone: Not reported
Notifier Extension: Not reported
Spill Date: 04/22/1994
Spill Time: 12:15
Reported to Department Date: 04/22/94
Reported to Department Time: 14:05
SWIS: 26
Spiller Contact: Not reported
Spiller Phone: Not reported
Spiller Extension: Not reported
Spiller Name: SUNOCO OIL
Spiller Address: Not reported
Spiller City,St,Zip: HATBORO, PA
Facility Contact: Not reported
Facility Phone: (800) 786-0665
Facility Extension: Not reported
Spill Cause: Tank Test Failure
Resource Affectd: Groundwater
Water Affected: Not reported
Spill Source: Gas Station
Spill Notifier: Tank Tester
PBS Number: Not reported
Cleanup Ceased: 07/05/94
Cleanup Meets Standard: True
Last Inspection: / /
Recommended Penalty: Penalty Not Recommended
Spiller Cleanup Date: / /
Enforcement Date: / /
Investigation Complete: / /
UST Involvement: True
Spill Class: Known release that creates potential for fire or hazard. DEC Response. Willing Responsible Party. Corrective action taken.
Spill Closed Dt: 07/05/94
Date Region Sent Summary to Central Office: / /
Corrective Action Plan Submitted: / /
Date Spill Entered In Computer Data File: 04/27/94
Time Spill Entered In Computer Data File: Not reported

Map ID
Direction
Distance
Distance (ft.)
Elevation

MAP FINDINGS

SUNOCO SERVICE STATION (Continued)

EDR ID Number
EPA ID Number

Database(s)

S101103146

Spill Record Last Update: 07/05/94
Is Updated: False
PBS Number: Not reported
Tank Number: Not reported
Tank Size: 0
Test Method: Not reported
Leak Rate Failed Tank: 0.00
Gross Leak Rate: Not reported
Material Class Type: Petroleum
Quantity Spilled: 0
Unkonwn Quantity Spilled: False
Units: Gallons
Quantity Recovered: 0
Unkonwn Quantity Recovered: False
Material: GASOLINE
Class Type: GASOLINE
Times Material Entry In File: 21329
CAS Number: Not reported
Last Date: 19940929
DEC Remarks: 04/22/94: SUNOCO REMOVING REPLACING LINES WHICH ARE SERVICING A 6,000 GAL UNDERGROUND TANK. LINDENFELSER TO FOLLOW-UP. 07/05/94: THIS SPILL BEING ADDRESSED UNDER SPILL 9403986.FOLLOW UP BEING HANDLED BY CH UNDER SPILL 9403986.
Spill Cause: LEAK DETECTION SYSTEM WENT OFF; TESTED LINES AND FOUND LEAK TO BE IN LINE. LINE TAKEN OUT OF SERVICE. CONTACT: LARRY BALAY 800-786-0665

A3
South
< 1/8
186 ft.

SUNOCO #0363-2494
1143 JOSEPH AVE & NORTON ST
ROCHESTER (C), NY 14621

UST **U003314181**
HIST UST **N/A**

Site 2 of 7 in cluster A

Relative:
Higher

UST:
Facility ID: 8-065498
Program Type: PBS
Facility Addr2: Not reported
Locality: ROCHESTER
SWIS Code: 2814
DEC Region: 8
Registered: 1
Expiration Date: 12/18/2001
Site Status: Unregulated (<1101 gallons)
Site Type: Retail Gasoline Sales
Above Ground Tanks: No
Under Ground Tanks: No

Actual:
457 ft.

HIST UST:
PBS Number: 8-065498
SPDES Number: Not reported
Emergency Contact: LARRY BALLAY
Emergency Telephone: (800) 786-2255
Operator: SUNOCO,INC
Operator Telephone: (215) 246-8513
Owner Name: SUNOCO,INC
Owner Address: 1801 MARKET STREET
Owner City,St,Zip: PHILADELPHIA, PA 19103
Owner Telephone: (215) 246-8513

Map ID
Direction
Distance
Distance (ft.)
Elevation

MAP FINDINGS

SUNOCO #0363-2494 (Continued)

EDR ID Number
EPA ID Number

Database(s)

U003314181

Owner Type: Corporate/Commercial
Owner Subtype: Not reported
Mailing Name: SUNOCO,INC
Mailing Address: 1801 MARKET STREET
Mailing Address 2: 20TH FLOOR
Mailing City,St,Zip: PHILADELPHIA, PA 19103
Mailing Contact: UST COORDINATOR
Mailing Telephone: (215) 246-8513
Owner Mark: First Owner
Facility Status: 2 - Unregulated by PBS (the total capacity is less than 1,101 gallons) and Subpart 360-14.

Facility Addr2: Not reported
Tank Id: 001
Tank Location: UNDERGROUND
Install Date: 19700101
Capacity (gals): 6000
Product Stored: LEADED GASOLINE
Tank Type: Steel/carbon steel
Tank Internal: Epoxy Liner
Tank External: None
Pipe Location: Underground
Pipe Type: GALVANIZED STEEL
Pipe Internal: None
Pipe External: None
Second Containment: None
Leak Detection: Other
Overfill Prot: Product Level Gauge
Dispenser: Submersible
Date Tested: 09/01/1993
Next Test Date: Not reported
Missing Data for Tank: No Missing Data
Date Closed: 07/01/1994
Test Method: Tankology [Vacutect]
Deleted: False
Updated: True
Lat/long: Not reported
Lat/long: Not reported
SWIS ID: 2614
Old PBS Number: Not reported
Facility Type: RETAIL GASOLINE SALES
Inspected Date: 19930330
Inspector: CLS
Inspection Result: Not reported
Federal ID: Not reported
Certification Flag: False
Certification Date: 09/18/1997
Expiration Date: 12/18/2001
Renew Flag: False
Renewal Date: Not reported
Total Capacity: 0
FAMT: True
Facility Screen: No Missing Data
Owner Screen: No Missing Data
Tank Screen: 0
Dead Letter: False
CBS Number: Not reported
Town or City: ROCHESTER (C)

Map ID
Direction
Distance
Distance (ft.)
Elevation

MAP FINDINGS

SUNOCO #0363-2494 (Continued)

EDR ID Number
EPA ID Number

Database(s)

U003314181

County Code: 26
Town or City: 14
Region: 8

PBS Number: 8-065498
SPDES Number: Not reported
Emergency Contact: LARRY BALLAY
Emergency Telephone: (800) 786-2255
Operator: SUNOCO,INC
Operator Telephone: (215) 246-8513
Owner Name: SUNOCO,INC
Owner Address: 1801 MARKET STREET
Owner City,St,Zip: PHILADELPHIA, PA 19103
Owner Telephone: (215) 246-8513
Owner Type: Corporate/Commercial
Owner Subtype: Not reported
Mailing Name: SUNOCO,INC
Mailing Address: 1801 MARKET STREET
Mailing Address 2: 20TH FLOOR
Mailing City,St,Zip: PHILADELPHIA, PA 19103
Mailing Contact: UST COORDINATOR
Mailing Telephone: (215) 246-8513
Owner Mark: First Owner
Facility Status: 2 - Unregulated by PBS (the total capacity is less than 1,101 gallons) and Subpart 360-14.

Facility Addr2: Not reported
Tank Id: 002
Tank Location: UNDERGROUND
Install Date: 19700101
Capacity (gals): 6000
Product Stored: UNLEADED GASOLINE
Tank Type: Steel/carbon steel
Tank Internal: Epoxy Liner
Tank External: None
Pipe Location: Underground
Pipe Type: GALVANIZED STEEL
Pipe Internal: None
Pipe External: None
Second Containment: None
Leak Detection: Other
Overfill Prot: Product Level Gauge
Dispenser: Submersible
Date Tested: 09/01/1993
Next Test Date: Not reported
Missing Data for Tank: No Missing Data
Date Closed: 07/01/1994
Test Method: Tankology [Vacutect]
Deleted: False
Updated: True
Lat/long: Not reported
Lat/long: Not reported
SWIS ID: 2614
Old PBS Number: Not reported
Facility Type: RETAIL GASOLINE SALES
Inspected Date: 19930330
Inspector: CLS
Inspection Result: Not reported

Map ID
Direction
Distance
Distance (ft.)
Elevation Site

MAP FINDINGS

Database(s)
EDR ID Number
EPA ID Number

SUNOCO #0363-2494 (Continued)

U003314181

Federal ID: Not reported
Certification Flag: False
Certification Date: 09/18/1997
Expiration Date: 12/18/2001
Renew Flag: False
Renewal Date: Not reported
Total Capacity: 0
FAMT: True
Facility Screen: No Missing Data
Owner Screen: No Missing Data
Tank Screen: 0
Dead Letter: False
CBS Number: Not reported
Town or City: ROCHESTER (C)
County Code: 26
Town or City: 14
Region: 8

PBS Number: 8-065498
SPDES Number: Not reported
Emergency Contact: LARRY BALLAY
Emergency Telephone: (800) 786-2255
Operator: SUNOCO,INC
Operator Telephone: (215) 246-8513
Owner Name: SUNOCO,INC
Owner Address: 1801 MARKET STREET
Owner City,St,Zip: PHILADELPHIA, PA 19103
Owner Telephone: (215) 246-8513
Owner Type: Corporate/Commercial
Owner Subtype: Not reported
Mailing Name: SUNOCO,INC
Mailing Address: 1801 MARKET STREET
Mailing Address 2: 20TH FLOOR
Mailing City,St,Zip: PHILADELPHIA, PA 19103
Mailing Contact: UST COORDINATOR
Mailing Telephone: (215) 246-8513
Owner Mark: First Owner
Facility Status: 2 - Unregulated by PBS (the total capacity is less than 1,101 gallons) and Subpart 360-14.

Facility Addr2: Not reported
Tank Id: 003
Tank Location: UNDERGROUND
Install Date: 19700101
Capacity (gals): 6000
Product Stored: UNLEADED GASOLINE
Tank Type: Steel/carbon steel
Tank Internal: Epoxy Liner
Tank External: None
Pipe Location: Underground
Pipe Type: GALVANIZED STEEL
Pipe Internal: None
Pipe External: None
Second Containment: None
Leak Detection: Other
Overfill Prot: Product Level Gauge
Dispenser: Submersible
Date Tested: 09/01/1993

Map ID
 Direction
 Distance
 Distance (ft.)
 Elevation Site

MAP FINDINGS

Database(s) EDR ID Number
 EPA ID Number

SUNOCO #0363-2494 (Continued)

U003314181

Next Test Date: Not reported
 Missing Data for Tank: No Missing Data
 Date Closed: 07/01/1994
 Test Method: Tankology [Vacutect]
 Deleted: False
 Updated: True
 Lat/long: Not reported
 Lat/long: Not reported
 SWIS ID: 2614
 Old PBS Number: Not reported
 Facility Type: RETAIL GASOLINE SALES
 Inspected Date: 19930330
 Inspector: CLS
 Inspection Result: Not reported
 Federal ID: Not reported
 Certification Flag: False
 Certification Date: 09/18/1997
 Expiration Date: 12/18/2001
 Renew Flag: False
 Renewal Date: Not reported
 Total Capacity: 0
 FAMT: True
 Facility Screen: No Missing Data
 Owner Screen: No Missing Data
 Tank Screen: 0
 Dead Letter: False
 CBS Number: Not reported
 Town or City: ROCHESTER (C)
 County Code: 26
 Town or City: 14
 Region: 8

 PBS Number: 8-065498
 SPDES Number: Not reported
 Emergency Contact: LARRY BALLAY
 Emergency Telephone: (800) 786-2255
 Operator: SUNOCO,INC
 Operator Telephone: (215) 246-8513
 Owner Name: SUNOCO,INC
 Owner Address: 1801 MARKET STREET
 Owner City,St,Zip: PHILADELPHIA, PA 19103
 Owner Telephone: (215) 246-8513
 Owner Type: Corporate/Commercial
 Owner Subtype: Not reported
 Mailing Name: SUNOCO,INC
 Mailing Address: 1801 MARKET STREET
 Mailing Address 2: 20TH FLOOR
 Mailing City,St,Zip: PHILADELPHIA, PA 19103
 Mailing Contact: UST COORDINATOR
 Mailing Telephone: (215) 246-8513
 Owner Mark: First Owner
 Facility Status: 2 - Unregulated by PBS (the total capacity is less than 1,101 gallons) and Subpart 360-14.

 Facility Addr2: Not reported
 Tank Id: 004
 Tank Location: UNDERGROUND
 Install Date: 19701201

Map ID
 Direction
 Distance
 Distance (ft.)
 Elevation Site

MAP FINDINGS

Database(s)
 EDR ID Number
 EPA ID Number

SUNOCO #0363-2494 (Continued)

U003314181

Capacity (gals): 1000
 Product Stored: NOS 1,2, OR 4 FUEL OIL
 Tank Type: Steel/carbon steel
 Tank Internal: None
 Tank External: None
 Pipe Location: Underground
 Pipe Type: GALVANIZED STEEL
 Pipe Internal: None
 Pipe External: None
 Second Containment: None
 Leak Detection: Other
 Overfill Prot: Product Level Gauge
 Dispenser: Submersible
 Date Tested: Not reported
 Next Test Date: Not reported
 Missing Data for Tank: No Missing Data
 Date Closed: Not reported
 Test Method: Not reported
 Deleted: False
 Updated: True
 Lat/long: Not reported
 Lat/long: Not reported
 SWIS ID: 2614
 Old PBS Number: Not reported
 Facility Type: RETAIL GASOLINE SALES
 Inspected Date: 19930330
 Inspector: CLS
 Inspection Result: Not reported
 Federal ID: Not reported
 Certification Flag: False
 Certification Date: 09/18/1997
 Expiration Date: 12/18/2001
 Renew Flag: False
 Renewal Date: Not reported
 Total Capacity: 0
 FAMT: True
 Facility Screen: No Missing Data
 Owner Screen: No Missing Data
 Tank Screen: 0
 Dead Letter: False
 CBS Number: Not reported
 Town or City: ROCHESTER (C)
 County Code: 26
 Town or City: 14
 Region: 8

 PBS Number: 8-065498
 SPDES Number: Not reported
 Emergency Contact: LARRY BALLAY
 Emergency Telephone: (800) 786-2255
 Operator: SUNOCO,INC
 Operator Telephone: (215) 246-8513
 Owner Name: SUNOCO,INC
 Owner Address: 1801 MARKET STREET
 Owner City,St,Zip: PHILADELPHIA, PA 19103
 Owner Telephone: (215) 246-8513
 Owner Type: Corporate/Commercial

Map ID
Direction
Distance
Distance (ft.)
Elevation

MAP FINDINGS

SUNOCO #0363-2494 (Continued)

EDR ID Number
EPA ID Number

Database(s)

U003314181

Owner Subtype: Not reported
Mailing Name: SUNOCO,INC
Mailing Address: 1801 MARKET STREET
Mailing Address 2: 20TH FLOOR
Mailing City,St,Zip: PHILADELPHIA, PA 19103
Mailing Contact: UST COORDINATOR
Mailing Telephone: (215) 246-8513
Owner Mark: First Owner
Facility Status: 2 - Unregulated by PBS (the total capacity is less than 1,101 gallons) and Subpart 360-14.
Facility Addr2: Not reported
Tank Id: 005
Tank Location: UNDERGROUND
Install Date: 19701201
Capacity (gals): 1000
Product Stored: UNKNOWN
Tank Type: Steel/carbon steel
Tank Internal: None
Tank External: None
Pipe Location: Underground
Pipe Type: GALVANIZED STEEL
Pipe Internal: None
Pipe External: None
Second Containment: None
Leak Detection: Other
Overfill Prot: Product Level Gauge
Dispenser: Submersible
Date Tested: Not reported
Next Test Date: Not reported
Missing Data for Tank: No Missing Data
Date Closed: Not reported
Test Method: Not reported
Deleted: False
Updated: True
Lat/long: Not reported
Lat/long: Not reported
SWIS ID: 2614
Old PBS Number: Not reported
Facility Type: RETAIL GASOLINE SALES
Inspected Date: 19930330
Inspector: CLS
Inspection Result: Not reported
Federal ID: Not reported
Certification Flag: False
Certification Date: 09/18/1997
Expiration Date: 12/18/2001
Renew Flag: False
Renewal Date: Not reported
Total Capacity: 0
FAMT: True
Facility Screen: No Missing Data
Owner Screen: No Missing Data
Tank Screen: 0
Dead Letter: False
CBS Number: Not reported
Town or City: ROCHESTER (C)
County Code: 26

Map ID
Direction
Distance
Distance (ft.)
Elevation

MAP FINDINGS

SUNOCO #0363-2494 (Continued)

EDR ID Number
EPA ID Number

Database(s)

U003314181

Town or City: 14
Region: 8

PBS Number: 8-065498
SPDES Number: Not reported
Emergency Contact: LARRY BALLAY
Emergency Telephone: (800) 786-2255
Operator: SUNOCO,INC
Operator Telephone: (215) 246-8513
Owner Name: SUNOCO,INC
Owner Address: 1801 MARKET STREET
Owner City,St,Zip: PHILADELPHIA, PA 19103
Owner Telephone: (215) 246-8513
Owner Type: Corporate/Commercial
Owner Subtype: Not reported
Mailing Name: SUNOCO,INC
Mailing Address: 1801 MARKET STREET
Mailing Address 2: 20TH FLOOR
Mailing City,St,Zip: PHILADELPHIA, PA 19103
Mailing Contact: UST COORDINATOR
Mailing Telephone: (215) 246-8513
Owner Mark: First Owner
Facility Status: 2 - Unregulated by PBS (the total capacity is less than 1,101 gallons) and Subpart 360-14.

Facility Addr2: Not reported
Tank Id: 004
Tank Location: UNDERGROUND
Install Date: 19940801
Capacity (gals): 15000
Product Stored: UNLEADED GASOLINE
Tank Type: Fiberglass reinforced plastic [FRP]
Tank Internal: Fiberglass Liner (FRP)
Tank External: Fiberglass
Pipe Location: Underground
Pipe Type: STAINLESS STEEL ALLOY
Pipe Internal: Fiberglass Liner (FRP)
Pipe External: Fiberglass
Second Containment: Vault (w/access)
Leak Detection: Electronic
Overfill Prot: Float Vent Valve, Catch Basin
Dispenser: Submersible
Date Tested: 09/01/1998
Next Test Date: Not reported
Missing Data for Tank: No Missing Data
Date Closed: 09/01/1999
Test Method: USTest 2000
Deleted: False
Updated: True
Lat/long: Not reported
Lat/long: Not reported
SWIS ID: 2614
Old PBS Number: Not reported
Facility Type: RETAIL GASOLINE SALES
Inspected Date: 19930330
Inspector: CLS
Inspection Result: Not reported
Federal ID: Not reported

Map ID
Direction
Distance
Distance (ft.)
Elevation Site

MAP FINDINGS

Database(s)
EDR ID Number
EPA ID Number

SUNOCO #0363-2494 (Continued)

U003314181

Certification Flag: False
Certification Date: 09/18/1997
Expiration Date: 12/18/2001
Renew Flag: False
Renewal Date: Not reported
Total Capacity: 0
FAMT: True
Facility Screen: No Missing Data
Owner Screen: No Missing Data
Tank Screen: 0
Dead Letter: False
CBS Number: Not reported
Town or City: ROCHESTER (C)
County Code: 26
Town or City: 14
Region: 8

PBS Number: 8-065498
SPDES Number: Not reported
Emergency Contact: LARRY BALLAY
Emergency Telephone: (800) 786-2255
Operator: SUNOCO,INC
Operator Telephone: (215) 246-8513
Owner Name: SUNOCO,INC
Owner Address: 1801 MARKET STREET
Owner City,St,Zip: PHILADELPHIA, PA 19103
Owner Telephone: (215) 246-8513
Owner Type: Corporate/Commercial
Owner Subtype: Not reported
Mailing Name: SUNOCO,INC
Mailing Address: 1801 MARKET STREET
Mailing Address 2: 20TH FLOOR
Mailing City,St,Zip: PHILADELPHIA, PA 19103
Mailing Contact: UST COORDINATOR
Mailing Telephone: (215) 246-8513
Owner Mark: First Owner
Facility Status: 2 - Unregulated by PBS (the total capacity is less than 1,101 gallons) and Subpart 360-14.

Facility Addr2: Not reported
Tank Id: 005
Tank Location: UNDERGROUND
Install Date: 19940801
Capacity (gals): 15000
Product Stored: UNLEADED GASOLINE
Tank Type: Fiberglass reinforced plastic [FRP]
Tank Internal: Fiberglass Liner (FRP)
Tank External: Fiberglass
Pipe Location: Underground
Pipe Type: STAINLESS STEEL ALLOY
Pipe Internal: Fiberglass Liner (FRP)
Pipe External: Fiberglass
Second Containment: Vault (w/access)
Leak Detection: Electronic
Overfill Prot: Float Vent Valve, Catch Basin
Dispenser: Submersible
Date Tested: 09/01/1998
Next Test Date: Not reported

Map ID
Direction
Distance
Distance (ft.)
Elevation

MAP FINDINGS

SUNOCO #0363-2494 (Continued)

EDR ID Number
EPA ID Number

U003314181

Missing Data for Tank: No Missing Data
Date Closed: 09/01/1999
Test Method: USTest 2000
Deleted: False
Updated: True
Lat/long: Not reported
Lat/long: Not reported
SWIS ID: 2614
Old PBS Number: Not reported
Facility Type: RETAIL GASOLINE SALES
Inspected Date: 19930330
Inspector: CLS
Inspection Result: Not reported
Federal ID: Not reported
Certification Flag: False
Certification Date: 09/18/1997
Expiration Date: 12/18/2001
Renew Flag: False
Renewal Date: Not reported
Total Capacity: 0
FAMT: True
Facility Screen: No Missing Data
Owner Screen: No Missing Data
Tank Screen: 0
Dead Letter: False
CBS Number: Not reported
Town or City: ROCHESTER (C)
County Code: 26
Town or City: 14
Region: 8

A4
South
< 1/8
205 ft.

NORTON AND JOSEPH AVENUE
NORTON / JOSEPH AVE
ROCHESTER, NY

NY Spills **S102169422**
NY Hist Spills **N/A**

Site 3 of 7 in cluster A

Relative:
Higher

NY Spills:
Site ID: 316258
Facility Addr2: Not reported
Facility ID: 8605731
Spill Number: 8605731
Facility Type: ER
SWIS: 2814
Region of Spill: 8
Investigator: BLUEY
Referred To: Not reported
Spill Date: 12/10/86
Reported to Dept: 12/10/86
CID: Not reported
Spill Cause: Unknown
Water Affected: Not reported
Spill Source: Unknown
Spill Notifier: Affected Persons
Cleanup Ceased: 01/01/87
Cleanup Meets Std: True
Last Inspection: / /
Recommended Penalty: Penalty Not Recommended

Actual:
457 ft.

Map ID
Direction
Distance
Distance (ft.)
Elevation

MAP FINDINGS

NORTON AND JOSEPH AVENUE (Continued)

EDR ID Number
EPA ID Number

Database(s)

S102169422

UST Trust: False
Spill Class: Known release with minimal potential for fire or hazard. DEC Response. Willing Responsible Party. Corrective action taken.
Spill Closed Dt: 01/01/87
Remediation Phase: 0
Date Entered In Computer: 12/10/86
Spill Record Last Update: 02/19/04
Spiller Name: Not reported
Spiller Company: Not reported
Spiller Address: Not reported
Spiller City,St,Zip: ***Update***, ZZ
Spiller Company: 001
Spiller Phone: Not reported
Contact Name: Not reported
Contact Phone: Not reported
DEC Region: 8
Program Number: 8605731
DER Facility ID: 254970
Site ID: 316258
Operable Unit ID: 903099
Operable Unit: 01
Material ID: 474894
Material Code: 0009
Material Name: Gasoline
Case No.: Not reported
Material FA: Petroleum
Quantity: 0.00
Units: Pounds
Recovered: 0.00
Resource Affected: Sewer
Oxygenate: False
DEC Remarks: Start CallerRemark - 8605731 SAFETY INSP. FOR AMIDORY CONSTRUCTION RECEIVED INFORMATION FROM WORKS THAT VAPORS ARE PRESENT IN MANHOLE AT INTER. OF NORTON & JOSEPH AVENUE END CallerRemark - 8605731
Remarks: Start DECRemark - 8605731 Prior to Sept, 2004 data translation this spill Lead DEC Field was "CB" 2004/02/19 - Spill Time was previously blank and replaced with RCVD Time to fix a data translation problem... Bob Corcoran / / : CHERYL BLUEY RESPONDING. / / : PROBLEM HAS NOT REOCCURED. / / : BLUEY AND BEYLER-MCHD CHECKED INVENTORY RECORDS AT ATLANTIC STATION 1143 JOSEPH; TANKS PASSED TEST 7/86; OWNER-BOB RECOTTA 544-87900R4068H. 09/28/95: This is additional information about material spilled from the translation of the old spill file: PETROLEUM ODOR. 5/1/01: PAPER FILE REMOVED AS PER PAPER RETENTION POLICY. END DECRemark - 8605731

NY Hist Spills:
Region of Spill: 8
Spill Number: 8605731
Investigator: CB
Caller Name: Not reported
Caller Agency: Not reported
Caller Phone: Not reported
Notifier Name: Not reported
Notifier Agency: Not reported
Notifier Phone: Not reported
Spill Date/Time: 12/10/1986
Reported to Dept Date/Time: 12/10/86 08:50
SWIS: 26

Map ID
Direction
Distance
Distance (ft.)
Elevation Site

MAP FINDINGS

Database(s)
EDR ID Number
EPA ID Number

NORTON AND JOSEPH AVENUE (Continued)

S102169422

Spiller Name: Not reported
Spiller Contact: Not reported
Spiller Phone: Not reported
Spiller Address: Not reported
Spiller City,St,Zip: Not reported
Spill Cause: Unknown
Reported to Dept: In Sewer
Water Affected: Not reported
Spill Source: 12
Spill Notifier: Affected Persons
PBS Number: Not reported
Cleanup Ceased: 01/01/87
Cleanup Meets Std: True
Last Inspection: / /
Recommended Penalty: Penalty Not Recommended
Spiller Cleanup Dt: / /
Enforcement Date: / /
Invstgn Complete: / /
UST Involvement: False
Spill Class: Known release with minimal potential for fire or hazard. DEC Response. Willing Responsible Party. Corrective action taken.
Spill Closed Dt: 01/01/87
Corrective Action Plan Submitted: / /
Date Region Sent Summary to Central Office: / /
Date Spill Entered In Computer Data File: 12/10/86
Date Spill Entered In Computer Data File: Not reported
Update Date: 05/01/01
Is Updated: False
PBS Number: Not reported
Tank Number: Not reported
Tank Size: Not reported
Test Method: Not reported
Leak Rate Failed Tank: Not reported
Gross Leak Rate: Not reported
Material Class Type: Petroleum
Quantity Spilled: 0
Unkonwn Quantity Spilled: False
Units: Pounds
Quantity Recovered: 0
Unkonwn Quantity Recovered: False
Material: GASOLINE
Class Type: GASOLINE
Times Material Entry In File: 21329
CAS Number: Not reported
Last Date: 19940929
DEC Remarks: / / : CHERYL BLUEY RESPONDING. / / : PROBLEM HAS NOT REOCCURED.
/ / : BLUEY AND BEYLER-MCHD CHECKED INVENTORY RECORDS AT ATLANTIC STATION
1143 JOSEPH; TANKS PASSED TEST 7/86; OWNER-BOB RECOTTA 544-8790OR4068H.
09/28/95: This is additional information about material spilled from the
translation of the old spill file: PETROLEUM ODOR. 5/1/01: PAPER FILE
REMOVED AS PER PAPER RETENTION POLICY.
Remark: SAFETY INSP. FOR AMIDORY CONSTRUCTION RECEIVED INFORMATION FROM WORKS THAT
VAPORS ARE PRESENT IN MANHOLE AT INTER. OF NORTON JOSEPH AVENUE

Map ID
Direction
Distance
Distance (ft.)
Elevation

MAP FINDINGS

A5
SSW
< 1/8
240 ft.

MOBIL OIL
556 NORTON STREET
ROCHESTER, NY

LTANKS
HIST LTANKS

EDR ID Number
EPA ID Number

S102172992
N/A

Relative:
Higher

Site 4 of 7 in cluster A

Actual:
456 ft.

LTANKS:

Site ID: 224218
Spill Date: 01/18/85
Facility Addr2: Not reported
Facility ID: 8402790
Program Number: 8402790
SWIS: 2814
Region of Spill: 8
Investigator: NYSDOT
Referred To: NYSDOT
Reported to Dept: 01/18/85
CID: 28
Spill Cause: Tank Test Failure
Water Affected: NONE
Spill Source: Unknown
Spill Notifier: Other
Cleanup Ceased: 06/01/86
Cleanup Meets Standard: True
Last Inspection: / /
Recommended Penalty: Penalty Not Recommended
UST Involvement: False
Spill Class: Known release that creates potential for fire or hazard. DEC Response. Willing Responsible Party. Corrective action taken.
Spill Closed Dt: 06/01/86
Remediation Phase: 0
Date Entered In Computer: 02/07/90
Spill Record Last Update: 02/23/01
Spille Namer: Not reported
Spiller Company: MOBIL OIL
Spiller Phone: Not reported
Spiller Extention: Not reported
Spiller Address: 556 NORTON STREET
Spiller City,St,Zip: ROCHESTER, ZZ
Spiller County: 001
Spiller Contact: Not reported
Spiller Phone: Not reported
Spiller Extention: Not reported
DEC Region: 8
Program Number: 8402790
DER Facility ID: 185315
Site ID: 224218
Operable Unit ID: 895778
Operable Unit: 01
Material ID: 482229
Material Code: 0001
Material Name: #2 Fuel Oil
Case No.: Not reported
Material FA: Petroleum
Quantity: 0.00
Units: Gallons
Recovered: 0.00
Resource Affected: Soil
Oxygenate: False

Map ID
Direction
Distance
Distance (ft.)
Elevation

MAP FINDINGS

Site

Database(s)

EDR ID Number
EPA ID Number

MOBIL OIL (Continued)

S102172992

Site ID: 224218
Operable Unit ID: 895778
Operable Unit: 01
Material ID: 482230
Material Code: 0022
Material Name: Waste Oil/Used Oil
Case No.: Not reported
Material FA: Petroleum
Quantity: 0.00
Units: Gallons
Recovered: 0.00
Resource Affected: Soil
Oxygenate: False
Site ID: Not reported
Spill Tank Test: Not reported
Tank Number: Not reported
Tank Size: Not reported
Test Method: Not reported
Leak Rate: Not reported
Gross Fail: Not reported
Modified By: Not reported
Last Modified: Not reported
Test Method: Not reported
DEC Remarks: Start CallerRemark - 8402790 TWO 550 GAL TANKS FAILED KENT-MOORE TEST END
CallerRemark - 8402790
Remarks: Not reported

HIST LTANKS:

Region of Spill: 8
Spill Number: 8402790
Investigator: DOT
Caller Name: Not reported
Caller Agency: Not reported
Caller Phone: Not reported
Caller Extension: Not reported
Notifier Name: Not reported
Notifier Agency: Not reported
Notifier Phone: Not reported
Notifier Extension: Not reported
Spill Date: 01/18/1985
Spill Time: 12:00
Reported to Department Date: 01/18/85
Reported to Department Time: 13:30
SWIS: 26
Spiller Contact: Not reported
Spiller Phone: Not reported
Spiller Extension: Not reported
Spiller Name: MOBIL OIL
Spiller Address: 556 NORTON STREET
Spiller City,St,Zip: ROCHESTER
Facility Contact: Not reported
Facility Phone: Not reported
Facility Extension: Not reported
Spill Cause: Tank Test Failure
Resource Affectd: On Land
Water Affected: NONE
Spill Source: Unknown

Map ID
Direction
Distance
Distance (ft.)
Elevation Site

MAP FINDINGS

Database(s)
EDR ID Number
EPA ID Number

MOBIL OIL (Continued)

S102172992

Spill Notifier: Other
PBS Number: Not reported
Cleanup Ceased: 06/01/86
Cleanup Meets Standard: True
Last Inspection: / /
Recommended Penalty: Penalty Not Recommended
Spiller Cleanup Date: / /
Enforcement Date: / /
Investigation Complete: / /
UST Involvement: False
Spill Class: Known release that creates potential for fire or hazard. DEC Response. Willing
Responsible Party. Corrective action taken.
Spill Closed Dt: 06/01/86
Date Region Sent Summary to Central Office: / /
Corrective Action Plan Submitted: / /
Date Spill Entered In Computer Data File: 02/07/90
Time Spill Entered In Computer Data File: Not reported
Spill Record Last Update: 02/23/01
Is Updated: False
PBS Number: Not reported
Tank Number: Not reported
Tank Size: Not reported
Test Method: Not reported
Leak Rate Failed Tank: Not reported
Gross Leak Rate: Not reported
Material Class Type: Petroleum
Quantity Spilled: 0
Unkonwn Quantity Spilled: True
Units: Gallons
Quantity Recovered: 0
Unkonwn Quantity Recovered: True
Material: #2 FUEL OIL
Class Type: #2 FUEL OIL
Times Material Entry In File: 24464
CAS Number: Not reported
Last Date: 19941207
Material Class Type: Petroleum
Quantity Spilled: 0
Unkonwn Quantity Spilled: True
Units: Gallons
Quantity Recovered: 0
Unkonwn Quantity Recovered: True
Material: WASTE OIL
Class Type: WASTE OIL
Times Material Entry In File: 9509
CAS Number: Not reported
Last Date: 19940927
DEC Remarks: / / : NOTES: JEFF ERIKSON, MOBIL OIL, WILL BE DOING FOLLOW-UP WORK FOR MOBIL
716-827-5125). 85-01-25: RUSS PORTER STILL AWAITING FURTHER INFO FROM ERIKSON
ON FURTHER ACTION. / / : CONTAINMENT ACTION: MOBIL MONITORING TANKS. / / :
CLEANUP ACTION: TANKS MOST LIKELY WILL BE REMOVED ACCORDING TO MATTHEW SAITTA-
MOBIL OIL. 09/28/95: This is additional information about material spilled
from the translation of the old spill file: 2 FUEL WASTE OIL NO FURTHER
INFORMATION AVAILABLE IN DEC REGIONAL OFFICE. 02/23/01: PAPER FILE REMOVED PER
PAPER RETENTION POLICY.
Spill Cause: TWO 550 GAL TANKS FAILED KENT-MOORE TEST

Map ID
Direction
Distance
Distance (ft.)
Elevation

MAP FINDINGS

Site

Database(s)

EDR ID Number
EPA ID Number

A6
SSW
< 1/8
240 ft.

JIM'S GULF SERVICE
556 NORTON STREET
ROCHESTER (C), NY 14621

UST
HIST UST

U003315864
N/A

Site 5 of 7 in cluster A

Relative:
Higher

UST:

Actual:
456 ft.

Facility ID: 8-505420
Program Type: PBS
Facility Addr2: Not reported
Locality: ROCHESTER
SWIS Code: 2814
DEC Region: 8
Registered: 1
Expiration Date: 9/27/2005
Site Status: Active
Site Type: Retail Gasoline Sales
Above Ground Tanks: No
Under Ground Tanks: Yes

HIST UST:

PBS Number: 8-505420
SPDES Number: Not reported
Emergency Contact: JAMES MCAULIFF
Emergency Telephone: (315) 986-2375
Operator: JAMES MCAULIFF
Operator Telephone: (716) 342-3720
Owner Name: JAMES MCAULIFF
Owner Address: 3230 WOODS EDGE
Owner City,St,Zip: WALWORTH, NY 14568
Owner Telephone: (315) 986-2375
Owner Type: Corporate/Commercial
Owner Subtype: Not reported
Mailing Name: JIM'S GULF SERVICE
Mailing Address: 556 NORTON STREET
Mailing Address 2: Not reported
Mailing City,St,Zip: ROCHESTER, NY 14621
Mailing Contact: JAMES MCAULIFF
Mailing Telephone: (716) 342-3720
Owner Mark: First Owner
Facility Status: 1 - Active PBS facility, i.e. total capacity of the PBS tanks is greater than 1,100 gallons, regardless if Subpart 360-14 tanks exist or not at the facility.
Facility Addr2: Not reported
Tank Id: 00A
Tank Location: UNDERGROUND
Install Date: 19750501
Capacity (gals): 6000
Product Stored: UNLEADED GASOLINE
Tank Type: Fiberglass reinforced plastic [FRP]
Tank Internal: None
Tank External: Fiberglass
Pipe Location: Underground
Pipe Type: FIBERGLASS REINFORCED PLASTIC
Pipe Internal: None
Pipe External: 45
Second Containment: None
Leak Detection: Other
Overfill Prot: Float Vent Valve, Catch Basin
Dispenser: Submersible

Map ID
Direction
Distance
Distance (ft.)
Elevation

MAP FINDINGS

Site

Database(s)

EDR ID Number
EPA ID Number

JIM'S GULF SERVICE (Continued)

U003315864

Date Tested: 08/01/1997
Next Test Date: 08/01/2002
Missing Data for Tank: No Missing Data
Date Closed: Not reported
Test Method: Petro-Tite
Deleted: False
Updated: True
Lat/long: Not reported
Lat/long: Not reported
SWIS ID: 2614
Old PBS Number: Not reported
Facility Type: RETAIL GASOLINE SALES
Inspected Date: 19970325
Inspector: CCH
Inspection Result: Not reported
Federal ID: Not reported
Certification Flag: False
Certification Date: 12/13/2000
Expiration Date: 09/27/2005
Renew Flag: False
Renewal Date: Not reported
Total Capacity: 20000
FAMT: True
Facility Screen: No Missing Data
Owner Screen: No Missing Data
Tank Screen: No Missing Data
Dead Letter: False
CBS Number: Not reported
Town or City: ROCHESTER (C)
County Code: 26
Town or City: 14
Region: 8

PBS Number: 8-505420
SPDES Number: Not reported
Emergency Contact: JAMES MCAULIFF
Emergency Telephone: (315) 986-2375
Operator: JAMES MCAULIFF
Operator Telephone: (716) 342-3720
Owner Name: JAMES MCAULIFF
Owner Address: 3230 WOODS EDGE
Owner City,St,Zip: WALWORTH, NY 14568
Owner Telephone: (315) 986-2375
Owner Type: Corporate/Commercial
Owner Subtype: Not reported
Mailing Name: JIM'S GULF SERVICE
Mailing Address: 556 NORTON STREET
Mailing Address 2: Not reported
Mailing City,St,Zip: ROCHESTER, NY 14621
Mailing Contact: JAMES MCAULIFF
Mailing Telephone: (716) 342-3720
Owner Mark: First Owner
Facility Status: 1 - Active PBS facility, i.e. total capacity of the PBS tanks is greater than 1,100 gallons, regardless if Subpart 360-14 tanks exist or not at the facility.
Facility Addr2: Not reported
Tank Id: 00B
Tank Location: UNDERGROUND

Map ID
Direction
Distance
Distance (ft.)
Elevation

MAP FINDINGS

Site

Database(s)

EDR ID Number
EPA ID Number

JIM'S GULF SERVICE (Continued)

U003315864

Install Date: 19750501
Capacity (gals): 6000
Product Stored: UNLEADED GASOLINE
Tank Type: Fiberglass reinforced plastic [FRP]
Tank Internal: None
Tank External: Fiberglass
Pipe Location: Underground
Pipe Type: FIBERGLASS REINFORCED PLASTIC
Pipe Internal: None
Pipe External: 45
Second Containment: None
Leak Detection: Other
Overfill Prot: Float Vent Valve, Catch Basin
Dispenser: Submersible
Date Tested: 08/01/1997
Next Test Date: 08/01/2002
Missing Data for Tank: No Missing Data
Date Closed: Not reported
Test Method: Petro-Tite
Deleted: False
Updated: True
Lat/long: Not reported
Lat/long: Not reported
SWIS ID: 2614
Old PBS Number: Not reported
Facility Type: RETAIL GASOLINE SALES
Inspected Date: 19970325
Inspector: CCH
Inspection Result: Not reported
Federal ID: Not reported
Certification Flag: False
Certification Date: 12/13/2000
Expiration Date: 09/27/2005
Renew Flag: False
Renewal Date: Not reported
Total Capacity: 20000
FAMT: True
Facility Screen: No Missing Data
Owner Screen: No Missing Data
Tank Screen: No Missing Data
Dead Letter: False
CBS Number: Not reported
Town or City: ROCHESTER (C)
County Code: 26
Town or City: 14
Region: 8

PBS Number: 8-505420
SPDES Number: Not reported
Emergency Contact: JAMES MCAULIFF
Emergency Telephone: (315) 986-2375
Operator: JAMES MCAULIFF
Operator Telephone: (716) 342-3720
Owner Name: JAMES MCAULIFF
Owner Address: 3230 WOODS EDGE
Owner City,St,Zip: WALWORTH, NY 14568
Owner Telephone: (315) 986-2375

Map ID
Direction
Distance
Distance (ft.)
Elevation

MAP FINDINGS

JIM'S GULF SERVICE (Continued)

EDR ID Number
EPA ID Number

Database(s)

U003315864

Owner Type: Corporate/Commercial
Owner Subtype: Not reported
Mailing Name: JIM'S GULF SERVICE
Mailing Address: 556 NORTON STREET
Mailing Address 2: Not reported
Mailing City,St,Zip: ROCHESTER, NY 14621
Mailing Contact: JAMES MCAULIFF
Mailing Telephone: (716) 342-3720
Owner Mark: First Owner
Facility Status: 1 - Active PBS facility, i.e. total capacity of the PBS tanks is greater than 1,100 gallons, regardless if Subpart 360-14 tanks exist or not at the facility.

Facility Addr2: Not reported
Tank Id: 00C
Tank Location: UNDERGROUND
Install Date: 19750501
Capacity (gals): 8000
Product Stored: UNLEADED GASOLINE
Tank Type: Fiberglass reinforced plastic [FRP]
Tank Internal: None
Tank External: Fiberglass
Pipe Location: Underground
Pipe Type: FIBERGLASS REINFORCED PLASTIC
Pipe Internal: None
Pipe External: 45
Second Containment: None
Leak Detection: Other
Overfill Prot: Float Vent Valve, Catch Basin
Dispenser: Submersible
Date Tested: 08/01/1997
Next Test Date: 08/01/2002
Missing Data for Tank: No Missing Data
Date Closed: Not reported
Test Method: Petro-Tite
Deleted: False
Updated: True
Lat/long: Not reported
Lat/long: Not reported
SWIS ID: 2614
Old PBS Number: Not reported
Facility Type: RETAIL GASOLINE SALES
Inspected Date: 19970325
Inspector: CCH
Inspection Result: Not reported
Federal ID: Not reported
Certification Flag: False
Certification Date: 12/13/2000
Expiration Date: 09/27/2005
Renew Flag: False
Renewal Date: Not reported
Total Capacity: 20000
FAMT: True
Facility Screen: No Missing Data
Owner Screen: No Missing Data
Tank Screen: No Missing Data
Dead Letter: False
CBS Number: Not reported
Town or City: ROCHESTER (C)

Map ID
Direction
Distance
Distance (ft.)
Elevation

MAP FINDINGS

JIM'S GULF SERVICE (Continued)

EDR ID Number
EPA ID Number

U003315864

County Code: 26
Town or City: 14
Region: 8

**A7
SSW
< 1/8
240 ft.**

**JIMS AUTOBODY SHOP
556 NORTON STREET
ROCHESTER, NY**

**NY Spills
NY Hist Spills**

**S103482959
N/A**

Site 6 of 7 in cluster A

**Relative:
Higher**

**Actual:
456 ft.**

NY Spills:
Site ID: 224219
Facility Addr2: Not reported
Facility ID: 9805132
Spill Number: 9805132
Facility Type: ER
SWIS: 2814
Region of Spill: 8
Investigator: DLTILTON
Referred To: Not reported
Spill Date: 07/24/98
Reported to Dept: 07/24/98
CID: 28
Spill Cause: Deliberate
Water Affected: Not reported
Spill Source: Commercial/Industrial
Spill Notifier: Local Agency
Cleanup Ceased: 07/24/98
Cleanup Meets Std: False
Last Inspection: / /
Recommended Penalty: Penalty Not Recommended
UST Trust: False
Spill Class: Possible release with minimal potential for fire or hazard or Known release with no damage. DEC Response. Willing Responsible Party. Corrective action taken.
Spill Closed Dt: 07/24/98
Remediation Phase: 0
Date Entered In Computer: 07/24/98
Spill Record Last Update: 07/31/98
Spiller Name: NONE
Spiller Company: JIMS AUTOBODY SHOP
Spiller Address: 556 NORTON STREET
Spiller City,St,Zip: ROCHESTER, NY
Spiller Company: 001
Spiller Phone: Not reported
Contact Name: NONE
Contact Phone: Not reported
DEC Region: 8
Program Number: 9805132
DER Facility ID: 185315
Site ID: 224219
Operable Unit ID: 1063017
Operable Unit: 01
Material ID: 319888
Material Code: 0043A
Material Name: ANTIFREEZE
Case No.: Not reported
Material FA: Other
Quantity: 0.00

Map ID
Direction
Distance
Distance (ft.)
Elevation

MAP FINDINGS

JIMS AUTOBODY SHOP (Continued)

EDR ID Number
EPA ID Number

Database(s)

S103482959

Units: Gallons
Recovered: 0.00
Resource Affected: Sewer
Oxygenate: False
DEC Remarks: Start CallerRemark - 9805132 CALLER SAYS THAT DURING REPAIRS TO CARS, THE AUTO SHOP DUMPS ANITFREEZE INTO THE STORMS SEWERS. DT SPOKE WITH MARK LESZCZYNSKI OF MCHD WHO STATED THE MATERIAL IS CALLED (HOUND DOG) WHICH IS USED TO CLEAN UP OIL SPILLS. WHEN IT TOUCHES WATER IT TURNS GREEN. FAXED TO MCHD AT 1052 HRS ON 07/24/98. SPILL CLOSED 07/24/98. END CallerRemark - 9805132
Remarks: Start DECRemark - 9805132 Prior to Sept, 2004 data translation this spill Lead DEC Field was "DT" END DECRemark - 9805132

NY Hist Spills:

Region of Spill: 8
Spill Number: 9805132
Investigator: DT
Caller Name: Not reported
Caller Agency: Not reported
Caller Phone: Not reported
Notifier Name: Not reported
Notifier Agency: Not reported
Notifier Phone: Not reported
Spill Date/Time: 07/24/1998 10:00
Reported to Dept Date/Time: 07/24/98 10:38
SWIS: 26
Spiller Name: JIMS AUTOBODY SHOP
Spiller Contact: NONE
Spiller Phone: Not reported
Spiller Contact: NONE
Spiller Address: 556 NORTON STREET
Spiller City,St,Zip: ROCHESTER, NY
Spill Cause: Deliberate
Reported to Dept: In Sewer
Water Affected: Not reported
Spill Source: 01
Spill Notifier: Local Agency
PBS Number: Not reported
Cleanup Ceased: 07/24/98
Cleanup Meets Std: False
Last Inspection: / /
Recommended Penalty: Penalty Not Recommended
Spiller Cleanup Dt: / /
Enforcement Date: / /
Invstgn Complete: / /
UST Involvement: False
Spill Class: Possible release with minimal potential for fire or hazard or Known release with no damage. DEC Response. Willing Responsible Party. Corrective action taken.
Spill Closed Dt: 07/24/98
Corrective Action Plan Submitted: / /
Date Region Sent Summary to Central Office: / /
Date Spill Entered In Computer Data File: 07/24/98
Date Spill Entered In Computer Data File: Not reported
Update Date: 07/31/98
Is Updated: False
PBS Number: Not reported
Tank Number: Not reported
Tank Size: Not reported

Map ID
Direction
Distance
Distance (ft.)
Elevation

MAP FINDINGS

JIMS AUTOBODY SHOP (Continued)

EDR ID Number
EPA ID Number

Database(s)

S103482959

Test Method: Not reported
Leak Rate Failed Tank: Not reported
Gross Leak Rate: Not reported
Material Class Type: Hazardous Material
Quantity Spilled: 0
Unkonwn Quantity Spilled: True
Units: Gallons
Quantity Recovered: 0
Unkonwn Quantity Recovered: False
Material: ANTIFREEZE
Class Type: ANTIFREEZE
Times Material Entry In File: 0
CAS Number: Not reported
Last Date: Not reported
DEC Remarks: Not reported
Remark: CALLER SAYS THAT DURING REPAIRS TO CARS, THE AUTO SHOP DUMPS ANITFREEZE INTO THE STORMS SEWERS. DT SPOKE WITH MARK LESZCZYNSKI OF MCHD WHO STATED THE MATERIAL IS CALLED HOUND DOG) WHICH IS USED TO CLEAN UP OIL SPILLS. WHEN IT TOUCHES WATER IT TURNSGREEN. FAXED TO MCHD AT 1052 HRS ON 07/24/98. SPILL CLOSED 07/24/98.

A8
SSW
< 1/8
240 ft.

JIM MCCULIFF GULF
556 NORTON STREET
ROCHESTER, NY

LTANKS S103558227
HIST LTANKS N/A

Site 7 of 7 in cluster A

Relative:
Higher

Actual:
456 ft.

LTANKS:
Site ID: 224220
Spill Date: 10/30/98
Facility Addr2: Not reported
Facility ID: 9870283
Program Number: 9870283
SWIS: 2814
Region of Spill: 8
Investigator: TPWALSH
Referred To: Not reported
Reported to Dept: 10/30/98
CID: 28
Spill Cause: Tank Failure
Water Affected: Not reported
Spill Source: Gasoline Station
Spill Notifier: Responsible Party
Cleanup Ceased: / /
Cleanup Meets Standard: False
Last Inspection: / /
Recommended Penalty: Penalty Not Recommended
UST Involvement: True
Spill Class: Known release with minimal potential for fire or hazard. DEC Response. Willing Responsible Party. Corrective action taken.
Spill Closed Dt: 10/20/03
Remediation Phase: 0
Date Entered In Computer: 10/30/98
Spill Record Last Update: 10/20/03
Spille Namer: JIM MCCULIFF
Spiller Company: JIM MCCULIFF GULF
Spiller Phone: (716) 342-4750
Spiller Extention: Not reported

Map ID
Direction
Distance
Distance (ft.)
Elevation

MAP FINDINGS

JIM MCCULIFF GULF (Continued)

EDR ID Number
EPA ID Number

Database(s)

S103558227

Spiller Address: 556 NORTON STREET
Spiller City,St,Zip: ROCHESTER, NY 14621-
Spiller County: 001
Spiller Contact: JIM MCCULIFF
Spiller Phone: (716) 342-4750
Spiller Extention: Not reported
DEC Region: 8
Program Number: 9870283
DER Facility ID: 185315
Site ID: 224220
Operable Unit ID: 1074378
Operable Unit: 01
Material ID: 309788
Material Code: 0009
Material Name: Gasoline
Case No.: Not reported
Material FA: Petroleum
Quantity: 0.00
Units: Gallons
Recovered: 0.00
Resource Affected: Soil
Oxygenate: False
Site ID: Not reported
Spill Tank Test: Not reported
Tank Number: Not reported
Tank Size: Not reported
Test Method: Not reported
Leak Rate: Not reported
Gross Fail: Not reported
Modified By: Not reported
Last Modified: Not reported
Test Method: Not reported
DEC Remarks: Start CallerRemark - 9870283 DURING A TANK UPGRADE, CONTAMINATION WAS FOUND AT
LEAST AROUND THE FILLS OF FIBERGLASS TANKS. THE EXCAVATION IS TO BE LEFT OPEN
UNTIL NEXT WEEK. FAXED TO MCHD AT 0930 HRS ON 10/30/98. END CallerRemark -
9870283
Remarks: Start DECRemark - 9870283 Prior to Sept, 2004 data translation this spill Lead
DEC Field was "TW" 10/20/2003 BASED ON REVIEW OF DATABASE, NO FURTHER ACTION IS
NEEDED BY SPILLS AT THIS TIME. END DECRemark - 9870283

HIST LTANKS:

Region of Spill: 8
Spill Number: 9870283
Investigator: TW
Caller Name: Not reported
Caller Agency: Not reported
Caller Phone: Not reported
Caller Extension: Not reported
Notifier Name: Not reported
Notifier Agency: Not reported
Notifier Phone: Not reported
Notifier Extension: Not reported
Spill Date: 10/30/1998
Spill Time: 08:00
Reported to Department Date: 10/30/98
Reported to Department Time: 09:15
SWIS: 26

Map ID
Direction
Distance
Distance (ft.)
Elevation Site

MAP FINDINGS

Database(s)
EDR ID Number
EPA ID Number

JIM MCCULIFF GULF (Continued)

S103558227

Spiller Contact: JIM MCCULIFF
Spiller Phone: (716) 342-4750
Spiller Extention: Not reported
Spiller Name: JIM MCCULIFF GULF
Spiller Address: 556 NORTON STREET
Spiller City,St,Zip: ROCHESTER, NY 14621-
Facility Contact: JIM MCCULIFF
Facility Phone: (716) 342-4750
Facility Extention: Not reported
Spill Cause: Tank Failure
Resource Affectd: On Land
Water Affected: Not reported
Spill Source: Gas Station
Spill Notifier: Responsible Party
PBS Number: Not reported
Cleanup Ceased: / /
Cleanup Meets Standard: False
Last Inspection: / /
Recommended Penalty: Penalty Not Recommended
Spiller Cleanup Date: / /
Enforcement Date: / /
Investigation Complete: / /
UST Involvement: True
Spill Class: Known release with minimal potential for fire or hazard. DEC Response. Willing
Responsible Party. Corrective action taken.
Spill Closed Dt: / /
Date Region Sent Summary to Central Office: / /
Corrective Action Plan Submitted: / /
Date Spill Entered In Computer Data File: 10/30/98
Time Spill Entered In Computer Data File: 09:32
Spill Record Last Update: 11/05/98
Is Updated: False
PBS Number: Not reported
Tank Number: Not reported
Tank Size: Not reported
Test Method: Not reported
Leak Rate Failed Tank: Not reported
Gross Leak Rate: Not reported
Material Class Type: Petroleum
Quantity Spilled: 0
Unkonwn Quantity Spilled: True
Units: Gallons
Quantity Recovered: 0
Unkonwn Quantity Recovered: True
Material: GASOLINE
Class Type: GASOLINE
Times Material Entry In File: 21329
CAS Number: Not reported
Last Date: 19940929
DEC Remarks: Not reported
Spill Cause: DURING A TANK UPGRADE, CONTAMINATION WAS FOUND AT LEAST AROUND THE FILLS OF
FIBERGLASS TANKS. THE EXCAVATION IS TO BE LEFT OPEN UNTIL NEXT WEEK. FAXED TO
MCHD AT 0930 HRS ON 10/30/98.

Map ID
Direction
Distance
Distance (ft.)
Elevation

MAP FINDINGS

9
ESE
< 1/8
302 ft.

BREMEN STREET
119 BREMEN STREET
ROCHESTER, NY

NY Spills
NY Hist Spills

EDR ID Number
EPA ID Number

S102244238
N/A

Relative:
Higher

Actual:
456 ft.

NY Spills:

Site ID: 102409
Facility Addr2: Not reported
Facility ID: 9510778
Spill Number: 9510778
Facility Type: ER
SWIS: 2814
Region of Spill: 8
Investigator: PRMILLER
Referred To: Not reported
Spill Date: 11/27/95
Reported to Dept: 11/27/95
CID: 28
Spill Cause: Abandoned Drums
Water Affected: Not reported
Spill Source: Unknown
Spill Notifier: Local Agency
Cleanup Ceased: 11/27/95
Cleanup Meets Std: True
Last Inspection: / /
Recommended Penalty: Penalty Not Recommended
UST Trust: False
Spill Class: Known release with minimal potential for fire or hazard. DEC Response. Unknown Responsible Party. Corrective action taken. (ISR)

Spill Closed Dt: 11/27/95
Remediation Phase: 0
Date Entered In Computer: 11/27/95
Spill Record Last Update: 12/19/95
Spiller Name: Not reported
Spiller Company: UNKNOWN
Spiller Address: Not reported
Spiller City,St,Zip: NY
Spiller Company: 999
Spiller Phone: Not reported
Contact Name: ANNE KLUMPP
Contact Phone: (716) 428-7474
DEC Region: 8
Program Number: 9510778
DER Facility ID: 90681
Site ID: 102409
Operable Unit ID: 1025213
Operable Unit: 01
Material ID: 358131
Material Code: 0015A
Material Name: MOTOR OIL
Case No.: Not reported
Material FA: Petroleum
Quantity: 5.00
Units: Gallons
Recovered: 0.00
Resource Affected: Soil
Oxygenate: False
DEC Remarks: Start CallerRemark - 9510778 2 FIVE GALLON CONTAINERS OF MOTOR OIL ABANDONED AT CURB SIDE ONE CAN WAS KNOCKED OVER SPILLING CONTENTS TO GROUND HAZ MAT TEAM

Map ID
Direction
Distance
Distance (ft.)
Elevation Site

MAP FINDINGS

Database(s)
EDR ID Number
EPA ID Number

BREMEN STREET (Continued)

S102244238

Remarks: RESPONDED TO CLEAN UP TO BE DISPOSED OF AT THE MONRE COUNTY HOUSEHOLD
 HAZARDOUS WASTETRANSFER FROM A FAX END CallerRemark - 9510778
 Start DECRemark - 9510778 Prior to Sept, 2004 data translation this spill Lead
 DEC Field was "PM" END DECRemark - 9510778

NY Hist Spills:

Region of Spill: 8
Spill Number: 9510778
Investigator: PM
Caller Name: Not reported
Caller Agency: Not reported
Caller Phone: Not reported
Notifier Name: Not reported
Notifier Agency: Not reported
Notifier Phone: Not reported
Spill Date/Time: 11/27/1995 10:00
Reported to Dept Date/Time: 11/27/95 10:05
SWIS: 26
Spiller Name: UNKNOWN
Spiller Contact: Not reported
Spiller Phone: Not reported
Spiller Contact: ANNE KLUMPP
Spiller Phone: (716) 428-7474
Spiller Address: Not reported
Spiller City,St,Zip: Not reported
Spill Cause: Abandoned Drums
Reported to Dept: On Land
Water Affected: Not reported
Spill Source: 12
Spill Notifier: Local Agency
PBS Number: Not reported
Cleanup Ceased: 11/27/95
Cleanup Meets Std: True
Last Inspection: / /
Recommended Penalty: Penalty Not Recommended
Spiller Cleanup Dt: / /
Enforcement Date: / /
Invstgn Complete: / /
UST Involvement: False
Spill Class: Known release with minimal potential for fire or hazard. DEC Response. Unknown
 Responsible Party. Corrective action taken. (ISR)
Spill Closed Dt: 11/27/95
Corrective Action Plan Submitted: / /
Date Region Sent Summary to Central Office: / /
Date Spill Entered In Computer Data File: 11/27/95
Date Spill Entered In Computer Data File: Not reported
Update Date: 12/19/95
Is Updated: False
PBS Number: Not reported
Tank Number: Not reported
Tank Size: Not reported
Test Method: Not reported
Leak Rate Failed Tank: Not reported
Gross Leak Rate: Not reported
Material Class Type: Petroleum
Quantity Spilled: 5
Unkonwn Quantity Spilled: False

Map ID
Direction
Distance
Distance (ft.)
Elevation

MAP FINDINGS

BREMEN STREET (Continued)

EDR ID Number
EPA ID Number

Database(s)

S102244238

Units: Gallons
Quantity Recovered: 0
Unkonwn Quantity Recovered: True
Material: MOTOR OIL
Class Type: MOTOR OIL
Times Material Entry In File: 508
CAS Number: Not reported
Last Date: 19940728
DEC Remarks: Not reported
Remark: 2 FIVE GALLON CONTAINERS OF MOTOR OIL ABANDONED AT CURB SIDE ONE CAN WAS
KNOCKED OVER SPILLING CONTENTS TO GROUND HAZ MAT TEAM RESPONDED TO CLEAN UP
TO BE DISPOSED OF AT THE MONRE COUNTY HOUSEHOLD HAZARDOUS WASTE TRANSFER
FROM A FAX

B10
North
< 1/8
353 ft.

DUPONT IMAGING SYSTEMS
69 SENECA AVENUE
ROCHESTER, NY

NY Spills S104195068
NY Hist Spills N/A

Site 1 of 7 in cluster B

Relative:
Lower

NY Spills:
Site ID: 292682
Facility Addr2: Not reported
Facility ID: 9970361
Spill Number: 9970361
Facility Type: ER
SWIS: 2814
Region of Spill: 8
Investigator: MFZAMIAR
Referred To: Not reported
Spill Date: 06/15/99
Reported to Dept: 06/15/99
CID: 28
Spill Cause: Unknown
Water Affected: Not reported
Spill Source: Commercial/Industrial
Spill Notifier: Responsible Party
Cleanup Ceased: / /
Cleanup Meets Std: False
Last Inspection: / /
Recommended Penalty: Penalty Not Recommended
UST Trust: False
Spill Class: Known release that creates potential for fire or hazard. DEC Response. Willing
Responsible Party. Corrective action taken.
Spill Closed Dt: / /
Remediation Phase: 1
Date Entered In Computer: 09/14/99
Spill Record Last Update: 02/05/04
Spiller Name: Not reported
Spiller Company: SAME
Spiller Address: Not reported
Spiller City,St,Zip: NY 14621-
Spiller Company: 001
Spiller Phone: Not reported
Contact Name: MR DANKERT
Contact Phone: (716) 339-4203
DEC Region: 8
Program Number: 9970361

Actual:
450 ft.

Map ID
Direction
Distance
Distance (ft.)
Elevation

MAP FINDINGS

DUPONT IMAGING SYSTEMS (Continued)

EDR ID Number
EPA ID Number

Database(s)

S104195068

DER Facility ID: 236899
Site ID: 292682
Operable Unit ID: 1090822
Operable Unit: 01
Material ID: 291129
Material Code: 0025A
Material Name: AMMONIA
Case No.: 07664417
Material FA: Hazardous Material
Quantity: 0.00
Units: Gallons
Recovered: 0.00
Resource Affected: Soil
Oxygenate: False
DEC Remarks: Start CallerRemark - 9970361 CALLER STATED THAT DURING THE DISMANTELING OF THE CONCRETE SECONDARY CONTAINMENT SYSTEM FLOOR, AN AMMONIA ODOR WAS NOTED IN THE GRAVEL BELOW THE CONTAINMENT FOR THE TWO AMMONIUM THIOSULFATE TANKS. NOT BELIEVED TO BE FROM THE TANKS THEMSELVES (TANKS WERE IN GOOD CONDITION). DANKERT STATED THAT HE WAS NOT AWARE OF ANY AMMONIUM THIOSULFATE RELEASES OR SPILLS SINCE HE HAS BEEN THERE. POSSIBLY FROM OLDER SPILLS OR OVERFILLS. DANKERT STATED THAT DUPONT WILL HAVE A GEOPROBE ON SITE WITHIN THE MONTH TO COLLECT SOIL BORINGS AND ANALYZE SOIL SAMPLES FOR AMMONIA. DANKERT TO CONTACT DEC WHEN WORK IS TO BE DONE. END CallerRemark - 9970361
Remarks: Start DECRemark - 9970361 Prior to Sept, 2004 data translation this spill Lead DEC Field was "MZ" 6/28/99 MZ ON SITE WITH DANKERT, JOE BIONDOLILLO (C/O ROCH), MARCOR, AND DAY ENGINEERING. SEVERAL GEOPROBE POINTS WERE ADVANCED ON DUPONT'S PROPERTY BETWEEN THE TANK FARM AND THE FENCELINE. MARCOR NOW ON C/O ROCH PROPERTY INSTALLING ADDITIONAL POINTS. A TRIMETER IS BEING USED TO SCREEN SOILS FOR AMMONIA. SOIL SAMPLES TO BE COLLECTED (DUPONT AND CITY TO SPLIT SOME SAMPLES) AND ANALYZED FOR AMMONIA. 8/26/99 MZ TELCON WITH ERNIE DANKERT, PAUL MAZIERSKI AND DAN SHELTON (DUPONT). THEY STATED THAT THEY HAVE RESULTS FROM SAMPLING AND WOULD LIKE TO MEET TO DISCUSS. SOME OF THE RESULTS WERE IN THE 100 TO 200 PPM RANGE. MEETING SET FOR 9/14/99. 9/9/99 DEPT REC'D FAX COPY OF SOIL SAMPLE RESULTS. 9/14/99 MZ AND TIM WALSH MET WITH DANKERT, MAZIERSKI AND SHELTON (DUPONT), JOE BIONDOLILLO (R/O ROCH) AND JOHN BLANCHARD (DAY ENGR) TO DISCUSS RESULTS AND NEXT STEPS. MAZIERSKI STATED THAT UPON CONSULTING WITH SEVERAL LABS, THERE IS NO DIRECT METHOD TO TEST FOR AMMONIA IN SOILS. THE LAB USED BY THE CITY MIXED DISTILLED WATER WITH THE SAMPLE, DECANTED IT OUT AND THEN TESTED THE WATER. RESULTS WERE NON-DETECT FOR AMMONIA. DUPONT FIRST TRIED TO DO A DISTILLATION ON THE SOILS BUT DUE TO THE AMOUNT OF STONES/PEBBLES, THIS COULD NOT PROVIDE A RELIABLE RESULT (RESULTS WERE NON-DETECT BUT DETECTION LIMITS WERE VERY HIGH). DUPONT THEN HAD LAB RUN A METHOD SIMILAR TO THE WAY THE CITY DID. THESE ARE THE RESULTS THAT WERE PROVIDED TO THE DEC. MZ AND TW DISCUSSED THE NEED FOR A GROUNDWATER SAMPLE TO BE COLLECTED AND TESTED FOR AMMONIA (COULD BE COMPARED TO THE GROUNDWATER STANDARD). AT THIS TIME THERE IS NO STANDARD FOR AMMONIA IN SOILS. DANKERT STATED THAT HE WAS TOLD BY A RETIRED EMPLOYEE THAT THERE WAS ANOTHER AMMONIUM THIOSULFATE TANK (WHERE THE COMPRESSOR UNIT IS NOW). DANKERT STATED THAT TANK WAS IN GOOD CONDITION ACCORDING TO DUPONT PERSONNEL. DUPONT TO SUBMIT A PROPOSAL TO DEC FOR GROUNDWATER SAMPLING. 2/11/00 MZ TELCON WITH JOE ALBERT (MCHD) WHO HAD QUESTIONS REGARDING THIS SITE. MZ INFORMED ALBERT THAT THE DEPT HAS NOT YET REC'D RESULTS FROM THE GROUNDWATER SAMPLING. MZ TO CHECK WITH DUPONT. 2/11/00 MZ TELCON WITH DANKERT TO GET UPDATE. DANKERT STATED THAT THE WELLS WERE NEVER INSTALLED BECAUSE THE ATTORNEYS FOR THE CITY OF ROCHESTER AND DUPONT COULD NOT COME AN AGREEMENT ON AN ACCESS AGREEMENT. MZ STATED THAT UNLESS THE CITY AND DUPONT COME TO A RESOLUTION ON THIS VERY SOON, THE DEPARTMENT WOULD HIRE A CONTACTOR TO INSTALL THE WELLS AND COLLECT SAMPLES.

Map ID
Direction
Distance
Distance (ft.)
Elevation Site

MAP FINDINGS

Database(s)
EDR ID Number
EPA ID Number

DUPONT IMAGING SYSTEMS (Continued)

S104195068

DANKERT TO CONTACT DUPONT CORPORATE PEOPLE TO RELAY THE DEPT'S MESSAGE.
DANKERT TO GET BACK TO DEC WITHIN A COUPLE DAYS. 3/10/00 MZ TELCON WITH DANKERT WHO INQUIRED ABOUT THE NEIGHBORHOOD GROUP MEETING ON 3/14/00. DANKERT ASKED IF DEC WOULD HAVE REPRESENTATION THERE. MZ STATED THAT DEC WOULD. DANKERT STATED THAT HE BELIEVES THAT DUPONT'S ATTORNEYS AND THE CITY OF ROCHESTER'S ATTORNEYS ARE GETTING CLOSER TO AN ACCESS AGREEMENT TO INSTALL THE WELLS AND SAMPLE THEM. 3/14/00 LETTER SENT TO DUPONT REQUIRING UPDATE ON ACCESS AGREEMENT NEGOTIATIONS AND STATING THAT IF AGREEMENT COULD NOT BE FINALIZED SOON, DEC WOULD TAKE OVER SPILL. ALSO REQUIRED A THIRD GROUNDWATER MONITORING WELL TO THE EAST (UPGRADIENT) OF THE FORMER AMMONIUM THIOSULFATE (ATS) TANKS. 4/17/00 MZ REC'D TELCAL FROM DANKERT WHO STATED THAT THE ACCESS AGREEMENT HAS BEEN SIGNED AND THAT DRILLING SHOULD COMMENCE VERY SOON. MZ REQUESTED THAT DEC BE NOTIFIED WHEN DRILLING WILL TAKE PLACE. 1/18/01 DEPT REC'D LIMITED GROUNDWATER INVESTIGATION REPORT. 3 WELLS INSTALLED (WELL DMW-3 IS ON DUPONT PROP AND DMW-1 & DMW-2 ARE ON CITY OF ROCHESTER PROP). GROUNDWATER SAMPLES COLLECTED. RESULTS INDICATE AMMONIA IN EXCESS OF NYS GROUNDWATER STD (2 PPM) IN ALL 3 WELLS. DMW-1 = 18 PPM, DMW-2 = 58.9 PPM AND DMW-3 = 6 PPM. ADDITIONAL WELLS PROPOSED TO FURTHER INVESTIGATE. DEPT TO REVIEW WELL PROPOSAL AND COMMENT BACK TO DUPONT. 3/19/01 MZ TELCON WITH PAUL MAZIERSKI (DUPONT) TO DISCUSS LOCATIONS OF NEW WELLS. MZ STATED THAT DEPT REQUESTS WELLS BE CLOSER TO EXISTING WELLS. MAZIERSKI STATED THAT FINAL WELL LOCATIONS WILL BE BASED ON RESULTS OF SOIL GAS SURVEY, INPUT FROM DEC AND INPUT FROM C/O ROCH (REGARDING WHERE LOCATION OF POTENTIAL BLDGS/STRUCTURES WILL BE). 3/28/01 LETTER SENT TO MAZIERSKI (CC TO JOE BIONDOLILLO - C/O ROCH). 5/22/01 MZ REC'D FAX OF RESULTS FROM AMMONIA SOIL-GAS SURVEY. ALSO INCLUDES LOCATION FOR PROPOSED MONITORING WELLS. WELLS TO BE INSTALLED THE WEEK OF 5/29/01. 10/16/01 DEPT REC'D SUPPLEMENTAL GROUNDWATER INVESTIGATION REPORT. A SOIL GAS SURVEY WAS PERFORMED IN ORDER TO HELP IN DEFINING THE EXTENT OF AMMONIA CONTAMINATION. 4 NEW GROUNDWATER MONITORING WELLS WERE INSTALLED DOWNGRADIENT OF DUPONT'S FORMER TANK FARM TO ASSESS GROUNDWATER CONDITIONS. GROUNDWATER FLOW DIRECTION IS WEST - NORTHWEST. DEPTH TO GROUNDWATER RANGES FROM APPROX. 4 FT TO APPROX 11 FT BELOW GROUND SURFACE. SAMPLING RESULTS RANGED FROM NON DETECT FOR AMMONIA IN WELL DMW-7 TO A HIGH OF 107 PPM IN DMW-2. 1/31/02 MEMO SENT TO JOE ALBERT (MONROE COUNTY HEALTH DEPT) AND DAVE NAPIER (NYS DEPT OF HEALTH) WHICH INCLUDED COPIES OF THE 10/16/01 REPORT. 4/30/02 LETTER SENT TO ROBERT GENEAU (DUPONT) REQUIRING THAT QUARTERLY SAMPLING BE CONDUCTED ON WELLS DMW-1 THROUGH DMW-7 STARTING IN MAY 2002 AND THAT A REPORT BE SUBMITTED 45 DAYS FOLLOWING THE DATE OF SAMPLING. COPIED DANKERT, BIONDOLILLO, ALBERT AND NAPIER ON LETTER. 10/17/02 DEC REC'D QUARTERLY SAMPLING RESULTS. ELEVATED LEVELS OF AMMONIA CONTINUE TO BE FOUND IN DMW-1 THRU DMW-4. 5/23/03 GROUNDWATER SAMPLING SUMMARY REPORT REC'D. AMMONIA LEVELS CONTINUE TO FLUCTUATE IN DMW-2. LEVELS IN OTHER WELLS HAVE DECREASED FOR THE MOST PART. LETTER TO ROBERT GANEAU STATING THAT MORE SAMPLING/MONITORING IS REQUIRED AT THIS TIME. END DEC Remark - 9970361

NY Hist Spills:

Region of Spill: 8
Spill Number: 9970361
Investigator: MZ
Caller Name: Not reported
Caller Agency: Not reported
Caller Phone: Not reported
Notifier Name: Not reported
Notifier Agency: Not reported
Notifier Phone: Not reported
Spill Date/Time: 06/15/1999 11:00
Reported to Dept Date/Time: 06/15/99 12:00

Map ID
Direction
Distance
Distance (ft.)
Elevation

MAP FINDINGS

Site

Database(s)

EDR ID Number
EPA ID Number

DUPONT IMAGING SYSTEMS (Continued)

S104195068

SWIS: 26
Spiller Name: SAME
Spiller Contact: Not reported
Spiller Phone: Not reported
Spiller Contact: MR DANKERT
Spiller Phone: (716) 339-4203
Spiller Address: Not reported
Spiller City,St,Zip: 14621-
Spill Cause: Unknown
Reported to Dept: On Land
Water Affected: Not reported
Spill Source: 01
Spill Notifier: Responsible Party
PBS Number: Not reported
Cleanup Ceased: / /
Cleanup Meets Std: False
Last Inspection: / /
Recommended Penalty: Penalty Not Recommended
Spiller Cleanup Dt: / /
Enforcement Date: / /
Invstgn Complete: / /
UST Involvement: False
Spill Class: Known release with minimal potential for fire or hazard. DEC Response. Willing
Responsible Party. Corrective action taken.
Spill Closed Dt: / /
Corrective Action Plan Submitted: / /
Date Region Sent Summary to Central Office: / /
Date Spill Entered In Computer Data File: 09/14/99
Date Spill Entered In Computer Data File: 13:49
Update Date: 07/24/01
Is Updated: False
PBS Number: Not reported
Tank Number: Not reported
Tank Size: Not reported
Test Method: Not reported
Leak Rate Failed Tank: Not reported
Gross Leak Rate: Not reported
Material Class Type: Nonpetroleum/Nonhazardous
Quantity Spilled: 0
Unkonwn Quantity Spilled: True
Units: Gallons
Quantity Recovered: 0
Unkonwn Quantity Recovered: False
Material: AMMONIA
Class Type: AMMONIA
Times Material Entry In File: 0
CAS Number: 07664417
Last Date: Not reported
DEC Remarks: 6/28/99 MZ ON SITE WITH DANKERT, JOE BIONDOLILLO C/O ROCH), MARCOR, AND DAY
ENGINEERING. SEVERAL GEOPROBE POINTS WERE ADVANCED ON DUPONT'S PROPERTY BETWEEN
THE TANK FARM AND THE FENCELINE. MAROCR NOW ON C/O ROCH PROPERTY INSTALLING
ADDITIONAL POINTS. A TRIMETER IS BEING USED TO SCREEN SOILS FOR AMMONIA. SOIL
SAMPLES TO BE COLLECTED DUPONT AND CITY TO SPLIT SOME SAMPLES) AND ANALYZED
FOR AMMONIA. 8/26/99 MZ TELCON WITH ERNIE DANKERT, PAUL MAZIERSKI AND DAN
SHELDON DUPONT). THEY STATED THAT THEY HAVE RESULTS FROM SAMPLING AND WOULD
LIKE TO MEET TO DISCUSS. SOME OF THE RESULTS WERE IN THE 100 TO 200 PPM RANGE.
MEETING SET FOR 9/14/99. 9/9/99 DEPT REC D FAX COPY OF SOIL SAMPLE

Map ID
Direction
Distance
Distance (ft.)
Elevation Site

MAP FINDINGS

Database(s)
EDR ID Number
EPA ID Number

DUPONT IMAGING SYSTEMS (Continued)

S104195068

RESULTS. 9/14/99 MZ AND TIM WALSH MET WITH DANKERT, MAZIERSKI AND SHELDON DUPONT), JOE BIONDOLILLO (R/O ROCH) AND JOHN BLANCHARD (DAY ENGR) TO DISCUSS RESULTS AND NEXT STEPS. MAZIERSKI STATED THAT UPON CONSULTING WITH SEVERAL LABS, THERE IS NO DIRECT METHOD TO TEST FOR AMMONIA IN SOILS. THE LAB USED BY THE CITY MIXED DISTILLED WATER WITH THE SAMPLE, DECANTED IT OUT AND THEN TESTED THE WATER. RESULTS WERE NON-DETECT FOR AMMONIA. DUPONT FIRST TRIED TO DO A DISTILLATION ON THE SOILS BUT DUE TO THE AMOUNT OF STONES/PEBBLES, THIS COULDN'T PROVIDE A RELIABLE RESULT. RESULTS WERE NON-DETECT BUT DETECTION LIMITS WERE VERY HIGH. DUPONT THEN HAD LAB RUN A METHOD SIMILAR TO THE WAY THE CITY DID. THESE ARE THE RESULTS THAT WERE PROVIDED TO THE DEC. MZ AND TW DISCUSSED THE NEED FOR A GROUNDWATER SAMPLE TO BE COLLECTED AND TESTED FOR AMMONIA (COULD BE COMPARED TO THE GROUNDWATER STANDARD). AT THIS TIME THERE IS NO STANDARD FOR AMMONIA IN SOILS. DANKERT STATED THAT HE WAS TOLD BY A RETIRED EMPLOYEE THAT THERE WAS ANOTHER AMMONIUM THIOSULFATE TANK WHERE THE COMPRESSOR UNIT IS NOW. DANKERT STATED THAT TANK WAS IN GOOD CONDITION ACCORDING TO DUPONT PERSONNEL. DUPONT TO SUBMIT A PROPOSAL TO DEC FOR GROUNDWATER SAMPLING. 2/11/00 MZ TELCON WITH JOE ALBERT (MCHD) WHO HAD QUESTIONS REGARDING THIS SITE. MZ INFORMED ALBERT THAT THE DEPT HAS NOT YET REC'D RESULTS FROM THE GROUNDWATER SAMPLING. MZ TO CHECK WITH DUPONT. 2/11/00 MZ TELCON WITH DANKERT TO GET UPDATE. DANKERT STATED THAT THE WELLS WERE NEVER INSTALLED BECAUSE THE ATTORNEYS FOR THE CITY OF ROCHESTER AND DUPONT COULD NOT COME AN AGREEMENT ON AN ACCESS AGREEMENT. MZ STATED THAT UNLESS THE CITY AND DUPONT COME TO A RESOLUTION ON THIS VERY SOON, THE DEPARTMENT WOULD HIRE A CONTACTOR TO INSTALL THE WELLS AND COLLECT SAMPLES. DANKERT TO CONTACT DUPONT CORPORATE PEOPLE TO RELAY THE DEPT'S MESSAGE. DANKERT TO GET BACK TO DEC WITHIN A COUPLE DAYS. 3/10/00 MZ TELCON WITH DANKERT WHO INQUIRED ABOUT THE NEIGHBORHOOD GROUP MEETING ON 3/14/00. DANKERT ASKED IF DEC WOULD HAVE REPRESENTATION THERE. MZ STATED THAT DEC WOULD. DANKERT STATED THAT HE BELIEVES THAT DUPONT'S ATTORNEYS AND THE CITY OF ROCHESTER'S ATTORNEYS ARE GETTING CLOSER TO AN ACCESS AGREEMENT TO INSTALL THE WELLS AND SAMPLE THEM. 3/14/00 LETTER SENT TO DUPONT REQUIRING UPDATE ON ACCESS AGREEMENT NEGOTIATIONS AND STATING THAT IF AGREEMENT COULD NOT BE FINALIZED SOON, DEC WOULD TAKE OVER SPILL. ALSO REQUIRED A THIRD GROUNDWATER MONITORING WELL TO THE EAST (UPGRADIENT) OF THE FORMER AMMONIUM THIOSULFATE (ATS) TANKS. 4/17/00 MZ REC'D TELCAL FROM DANKERT WHO STATED THAT THE ACCESS AGREEMENT HAS BEEN SIGNED AND THAT DRILLING SHOULD COMMENCE VERY SOON. MZ REQUESTED THAT DEC BE NOTIFIED WHEN DRILLING WILL TAKE PLACE. 1/18/01 DEPT REC'D LIMITED GROUNDWATER INVESTIGATION REPORT. 3 WELLS INSTALLED. WELL DMW-3 IS ON DUPONT PROP AND DMW-1, DMW-2 ARE ON CITY OF ROCH PROP). GROUNDWATER SAMPLES COLLECTED. RESULTS INDICATE AMMONIA IN EXCESS OF NYS GROUNDWATER STD (2 PPM) IN ALL 3 WELLS. DMW-1 = 18 PPM, DMW-2 = 58.9 PPM AND DMW-3 = 6 PPM. ADDITIONAL WELLS PROPOSED TO FURTHER INVESTIGATE. DEPT TO REVIEW WELL PROPOSAL AND COMMENT BACK TO DUPONT. 3/19/01 MZ TELCON WITH PAUL MAZIERSKI (DUPONT) TO DISCUSS LOCATIONS OF NEW WELLS. MZ STATED THAT DEPT REQUESTS WELLS BE CLOSER TO EXISTING WELLS. MAZIERSKI STATED THAT FINAL WELL LOCATIONS WILL BE BASED ON RESULTS OF SOIL GAS SURVEY, INPUT FROM DEC AND INPUT FROM C/O ROCH REGARDING WHERE LOCATION OF POTENTIAL BLDGS/STRUCTURES WILL BE). 3/28/01 LETTER SENT TO MAZIERSKI CC TO JOE BIONDOLILLO - C/O ROCH). 5/22/01 MZ REC'D FAX OF RESULTS FROM AMMONIA SOIL-GAS SURVEY. ALSO INCLUDES LOCATION FOR PROPOSED MONITORING WELLS. WELLS TO BE INSTALLED THE WEEK OF 5/29/01. CALLER STATED THAT DURING THE DISMANTELING OF THE CONCRETE SECONDARY CONTAINMENT SYSTEM FLOOR, AN AMMONIA ODOR WAS NOTED IN THE GRAVEL BELOW THE CONTAINMENT FOR THE TWO AMMONIUM THIOSULFATE TANKS. NOT BELIEVED TO BE FROM THE TANKS THEMSELVES (TANKS WERE IN GOOD CONDITION). DANKERT STATED THAT HE WAS NOT AWARE OF ANY AMMONIUM THIOSULFATE RELEASES OR SPILLS SINCE HE HAS BEEN THERE. POSSIBLY FROM OLDER SPILLS OR OVERFILLS. DANKERT STATED THAT DUPONT WILL HAVE A GEOPROBE ON SITE WITHIN THE MONTH TO COLLECT SOIL BORINGS AND

Remark:

Map ID
Direction
Distance
Distance (ft.)
Elevation

MAP FINDINGS

Database(s)
EDR ID Number
EPA ID Number

DUPONT IMAGING SYSTEMS (Continued)

S104195068

ANALYZE SOIL SAMPLES FOR AMMONIA. DANKERT TO CONTACT DEC WHEN WORK IS TO BE DONE.

B11
North
< 1/8
353 ft.

DUPONT INC.
69 SENECA AVENUE
ROCHESTER, NY

NY Spills
NY Hist Spills

S102168973
N/A

Site 2 of 7 in cluster B

Relative:
Lower

NY Spills:

Actual:
450 ft.

Site ID: 292673
Facility Addr2: Not reported
Facility ID: 9205101
Spill Number: 9205101
Facility Type: ER
SWIS: 2814
Region of Spill: 8
Investigator: JRMARCHI
Referred To: Not reported
Spill Date: 08/03/92
Reported to Dept: 08/03/92
CID: 28
Spill Cause: Equipment Failure
Water Affected: Not reported
Spill Source: Commercial/Industrial
Spill Notifier: Responsible Party
Cleanup Ceased: / /
Cleanup Meets Std: False
Last Inspection: / /
Recommended Penalty: Penalty Not Recommended
UST Trust: False
Spill Class: Known release that creates a file or hazard. DEC Response. Willing Responsible Party. Corrective action taken.
Spill Closed Dt: 05/21/03
Remediation Phase: 0
Date Entered In Computer: 08/05/92
Spill Record Last Update: 05/21/03
Spiller Name: Not reported
Spiller Company: DUPONT INC
Spiller Address: 69 SENECA AVENUE
Spiller City,St,Zip: ROCHESTER, NY
Spiller Company: 001
Spiller Phone: (716) 277-1412
Contact Name: Not reported
Contact Phone: Not reported
DEC Region: 8
Program Number: 9205101
DER Facility ID: 236899
Site ID: Not reported
Operable Unit ID: Not reported
Operable Unit: Not reported
Material ID: Not reported
Material Code: Not reported
Material Name: Not reported
Case No.: Not reported
Material FA: Not reported
Quantity: Not reported
Units: Not reported

Map ID
Direction
Distance
Distance (ft.)
Elevation

MAP FINDINGS

DUPONT INC. (Continued)

EDR ID Number
EPA ID Number

Database(s)

S102168973

Recovered: Not reported
Resource Affected: Not reported
Oxygenate: Not reported
DEC Remarks: Start CallerRemark - 9205101 ACID 98 . TRANSFER PIPELINE FLANGE GASKET FAILED.
PRODUCT LEAKED TO A DIKED CONTAINMENT 110 . FIRE DEPT HAS FOAMED PUDDLE IN
DIKE. END CallerRemark - 9205101
Remarks: Start DECRemark - 9205101 Prior to Sept, 2004 data translation this spill Lead
DEC Field was "JM" 08/03/92: CONTRACTOR TO PUMP 6 9K GALLONS FROM ABOVEGROUND
STORAGE TANK TO TANK TRUCKS. THEN ALLWASH WILL VACUUM THE DIKE. GREG BEYLER OF
MCHD TO INVESTIGATE. 09/28/95: This is additional information about
material spilled from the translation of the old spill file: GLACIAL ACETIC
ACID. 05/21/03: NO FURTHER ACTION NEEDED BY SPILLS. END DECRemark - 9205101

NY Hist Spills:

Region of Spill: 8
Spill Number: 9205101
Investigator: JM
Caller Name: Not reported
Caller Agency: Not reported
Caller Phone: Not reported
Notifier Name: Not reported
Notifier Agency: Not reported
Notifier Phone: Not reported
Spill Date/Time: 08/03/1992 11:00
Reported to Dept Date/Time: 08/03/92 14:54
SWIS: 26
Spiller Name: DUPONT INC
Spiller Contact: Not reported
Spiller Phone: (716) 277-1412
Spiller Address: SAME
Spiller City,St,Zip: Not reported
Spill Cause: Equipment Failure
Reported to Dept: On Land
Water Affected: Not reported
Spill Source: 01
Spill Notifier: Responsible Party
PBS Number: Not reported
Cleanup Ceased: / /
Cleanup Meets Std: False
Last Inspection: / /
Recommended Penalty: Penalty Not Recommended
Spiller Cleanup Dt: / /
Enforcement Date: / /
Invstgn Complete: / /
UST Involvement: False
Spill Class: Known release that creates a file or hazard. DEC Response. Willing Responsible
Party. Corrective action taken.
Spill Closed Dt: / /
Corrective Action Plan Submitted: / /
Date Region Sent Summary to Central Office: / /
Date Spill Entered In Computer Data File: 08/05/92
Date Spill Entered In Computer Data File: Not reported
Update Date: 12/07/92
Is Updated: False
PBS Number: Not reported
Tank Number: Not reported
Tank Size: Not reported

Map ID
Direction
Distance
Distance (ft.)
Elevation

MAP FINDINGS

DUPONT INC. (Continued)

EDR ID Number
EPA ID Number

Database(s)

S102168973

Test Method: Not reported
Leak Rate Failed Tank: Not reported
Gross Leak Rate: Not reported
Material Class Type: Not reported
Quantity Spilled: Not reported
Unkonwn Quantity Spilled: Not reported
Units: Not reported
Quantity Recovered: Not reported
Unkonwn Quantity Recovered: Not reported
Material: Not reported
Class Type: Not reported
Times Material Entry In File: Not reported
CAS Number: Not reported
Last Date: Not reported
DEC Remarks: 08/03/92: CONTRACTOR TO PUMP 6 9K GALS FROM ABOVEGROUND STORAGE TANK TO TANK TRUCKS. THEN ALLWASH WILL VACUUM THE DIKE. GREG BEYLER OF MCHD TO INVESTIGATE.
09/28/95: This is additional information about material spilled from the translation of the old spill file: GLACIAL ACETIC ACID.
Remark: ACID 98 . TRANSFER PIPELINE FLANGE GASKET FAILED. PRODUCT LEAKED TO DIKED CONTAINMENT 110 . FIRE DEPT HAS FOAMED PUDDLE IN DIKE.

B12
North
< 1/8
353 ft.
Relative:
Lower
Actual:
450 ft.

DUPONT E I DE NEMOURS CO
69 SENECA AVE
ROCHESTER, NY 14621
Site 3 of 7 in cluster B

RCRA-SQG 1000348640
FINDS 14621DPNTR69
TRIS
RCRA-TSDF
UST
CORRACTS
LTANKS
NY Spills
NY MANIFEST
HIST AST
HIST UST
NY Hist Spills
HIST LTANKS
NJ MANIFEST
RI MANIFEST
CT MANIFEST

RCRAInfo Corrective Action Summary:

Event: RFA Determination Of Need For An RFI, RFI is Not Necessary;
Event Date: 03/28/2001
Event: RFA Determination Of Need For An RFI, RFI is Necessary;
Event Date: 07/19/1994
Event: CA Prioritization, Facility or area was assigned a low corrective action priority.
Event Date: 02/02/1994
Event: RFA Completed
Event Date: 03/29/1993

Map ID
Direction
Distance
Distance (ft.)
Elevation

MAP FINDINGS

DUPONT E I DE NEMOURS CO (Continued)

EDR ID Number
EPA ID Number

Database(s)

1000348640

RCRAInfo:

Owner: E I DUPONT DE NEMOURS CO INC
(303) 774-2982
EPA ID: NYD045604964
Contact: CARL HILTON
(716) 254-1100

Classification: TSD
TSDF Activities: Not reported

Violation Status: Violations exist

Regulation Violated: 373-3.3(c)
Area of Violation: GENERATOR-SQG REQUIREMENTS
Date Violation Determined: 05/21/2002
Actual Date Achieved Compliance: 06/20/2002

Enforcement Action: WRITTEN INFORMAL
Enforcement Action Date: 05/28/2002
Penalty Type: Not reported

Regulation Violated: Not reported
Area of Violation: GENERATOR-ALL REQUIREMENTS (OVERSIGHT)
Date Violation Determined: 06/08/1998
Actual Date Achieved Compliance: 07/31/1998

Enforcement Action: WRITTEN INFORMAL
Enforcement Action Date: 06/08/1998
Penalty Type: Not reported

Regulation Violated: Not reported
Area of Violation: GENERATOR-ALL REQUIREMENTS (OVERSIGHT)
Date Violation Determined: 02/06/1995
Actual Date Achieved Compliance: 03/09/1995

Enforcement Action: WRITTEN INFORMAL
Enforcement Action Date: 02/06/1995
Penalty Type: Not reported

Regulation Violated: Not reported
Area of Violation: GENERATOR-ALL REQUIREMENTS (OVERSIGHT)
Date Violation Determined: 10/11/1989
Actual Date Achieved Compliance: 12/12/1989

Enforcement Action: WRITTEN INFORMAL
Enforcement Action Date: 10/23/1989
Penalty Type: Not reported

Regulation Violated: Not reported
Area of Violation: GENERATOR-ALL REQUIREMENTS (OVERSIGHT)
Date Violation Determined: 09/08/1987
Actual Date Achieved Compliance: 09/10/1987

Enforcement Action: WRITTEN INFORMAL
Enforcement Action Date: 09/08/1987
Penalty Type: Not reported

Regulation Violated: Not reported
Area of Violation: GENERATOR-ALL REQUIREMENTS (OVERSIGHT)
Date Violation Determined: 04/10/1985
Actual Date Achieved Compliance: 06/07/1985

Enforcement Action: WRITTEN INFORMAL

Map ID
Direction
Distance
Distance (ft.)
Elevation

MAP FINDINGS

DUPONT E I DE NEMOURS CO (Continued)

EDR ID Number
EPA ID Number

Database(s)

1000348640

Enforcement Action Date: 04/10/1985
Penalty Type: Not reported
Regulation Violated: Not reported
Area of Violation: GENERATOR-ALL REQUIREMENTS (OVERSIGHT)
Date Violation Determined: 10/09/1984
Actual Date Achieved Compliance: 07/25/1985
Enforcement Action: WRITTEN INFORMAL
Enforcement Action Date: 06/11/1985
Penalty Type: Not reported
Regulation Violated: Not reported
Area of Violation: GENERATOR-ALL REQUIREMENTS (OVERSIGHT)
Date Violation Determined: 02/23/1984
Actual Date Achieved Compliance: 07/26/1984
Enforcement Action: WRITTEN INFORMAL
Enforcement Action Date: 05/26/1984
Penalty Type: Not reported

There are 8 violation record(s) reported at this site:

<u>Evaluation</u>	<u>Area of Violation</u>	<u>Date of Compliance</u>
Compliance Evaluation Inspection	GENRATOR-SQG REQUIREMENTS	20020620
Compliance Evaluation Inspection	GENERATOR-ALL REQUIREMENTS (OVERSIGHT)	19980731
Compliance Evaluation Inspection	GENERATOR-ALL REQUIREMENTS (OVERSIGHT)	19950309
Compliance Evaluation Inspection	GENERATOR-ALL REQUIREMENTS (OVERSIGHT)	19891212
Non-Financial Record Review	GENERATOR-ALL REQUIREMENTS (OVERSIGHT)	19870910
Non-Financial Record Review	GENERATOR-ALL REQUIREMENTS (OVERSIGHT)	19850607
Compliance Evaluation Inspection	GENERATOR-ALL REQUIREMENTS (OVERSIGHT)	19850725
Compliance Evaluation Inspection	GENERATOR-ALL REQUIREMENTS (OVERSIGHT)	19840726

FINDS:

Other Pertinent Environmental Activity Identified at Site

FIS (New York - Facility Information System) is New York's Department of Environmental Conservation (DEC) information system for tracking environmental facility information found across the State.

NCDB (National Compliance Data Base) supports implementation of the Federal Insecticide, Fungicide, and Rodenticide Act (FIFRA) and the Toxic Substances Control Act (TSCA). The system tracks inspections in regions and states with cooperative agreements, enforcement actions, and settlements.

RCRAInfo is a national information system that supports the Resource Conservation and Recovery Act (RCRA) program through the tracking of events and activities related to facilities that generate, transport, and treat, store, or dispose of hazardous waste. RCRAInfo allows RCRA program staff to track the notification, permit, compliance, and corrective action activities required under RCRA.

TRIS (Toxics Release Inventory System) contains information from facilities on the amounts of over 300 listed toxic chemicals that these facilities release directly to air, water, land, or that are transported off-site.

Map ID
Direction
Distance
Distance (ft.)
Elevation

MAP FINDINGS

Site

Database(s)

EDR ID Number
EPA ID Number

DUPONT E I DE NEMOURS CO (Continued)

1000348640

UST:

Facility ID: 8-131660
Program Type: PBS
Facility Addr2: Not reported
Locality: ROCHESTER
SWIS Code: 2814
DEC Region: 8
Registered: 1
Expiration Date: 3/24/1997
Site Status: Unregulated (<1101 gallons)
Site Type: Manufacturing (Other than Chemical)/Processing
Above Ground Tanks: No
Under Ground Tanks: No

CORRACTS:

EPA ID: NYD045604964
EPA Region: 2
Area Name: SITEWIDE
Actual Date: 02/02/1994
Action: CA075LO - CA Prioritization, Facility or area was assigned a low corrective action priority
NAICS Code(s): 0

EPA ID: NYD045604964
EPA Region: 2
Area Name: SITEWIDE
Actual Date: 03/28/2001
Action: CA070NO - RFA Determination Of Need For An RFI, RFI is Not Necessary
NAICS Code(s): 0

EPA ID: NYD045604964
EPA Region: 2
Area Name: SITEWIDE
Actual Date: 03/29/1993
Action: CA050 - RFA Completed
NAICS Code(s): 0

EPA ID: NYD045604964
EPA Region: 2
Area Name: SITEWIDE
Actual Date: 07/19/1994
Action: CA070YE - RFA Determination Of Need For An RFI, RFI is Necessary
NAICS Code(s): 0

LTANKS:

Site ID: 292666
Spill Date: 12/11/00
Facility Addr2: Not reported
Facility ID: 0010197
Program Number: 0010197
SWIS: 2814
Region of Spill: 8
Investigator: MFZAMIAR
Referred To: Not reported

Map ID
Direction
Distance
Distance (ft.)
Elevation

MAP FINDINGS

DUPONT E I DE NEMOURS CO (Continued)

EDR ID Number
EPA ID Number

Database(s)

1000348640

Reported to Dept: 12/11/00
CID: 28
Spill Cause: Tank Failure
Water Affected: Not reported
Spill Source: Commercial/Industrial
Spill Notifier: Responsible Party
Cleanup Ceased: / /
Cleanup Meets Standard: False
Last Inspection: / /
Recommended Penalty: Penalty Not Recommended
UST Involvement: False
Spill Class: Known release that creates potential for fire or hazard. DEC Response. Willing Responsible Party. Corrective action taken.
Spill Closed Dt: / /
Remediation Phase: 1
Date Entered In Computer: 12/11/00
Spill Record Last Update: 01/13/03
Spille Namer: CALLER
Spiller Company: DUPONT
Spiller Phone: Not reported
Spiller Extention: Not reported
Spiller Address: 69 SENECA AVENUE
Spiller City,St,Zip: ROCHESTER, NY
Spiller County: 001
Spiller Contact: CALLER
Spiller Phone: Not reported
Spiller Extention: Not reported
DEC Region: 8
Program Number: 0010197
DER Facility ID: 236899
Site ID: 292666
Operable Unit ID: 831155
Operable Unit: 01
Material ID: 544109
Material Code: 0060A
Material Name: WASTEWATER
Case No.: Not reported
Material FA: Other
Quantity: 5000.00
Units: Gallons
Recovered: 0.00
Resource Affected: Soil
Oxygenate: False
Site ID: Not reported
Spill Tank Test: Not reported
Tank Number: Not reported
Tank Size: Not reported
Test Method: Not reported
Leak Rate: Not reported
Gross Fail: Not reported
Modified By: Not reported
Last Modified: Not reported
Test Method: Not reported
DEC Remarks: Start CallerRemark - 0010197 CALLER IS REPORTING A FAILED TANK THAT LEAKED MATERIAL INTO THE GROUND. NO CLEAN UP AT THIS TIME. DOES NOT REQUIRE A CALLBACK. FAXED TO MCHD ON 12/15/2000 AT 1030 HRS. END CallerRemark - 0010197
Remarks: Start DECRemark - 0010197 Prior to Sept, 2004 data translation this spill Lead

Map ID
Direction
Distance
Distance (ft.)
Elevation

MAP FINDINGS

DUPONT E I DE NEMOURS CO (Continued)

EDR ID Number
EPA ID Number

Database(s)

1000348640

DEC Field was "MZ" 12/11/00 MZ TELCON WITH DANKERT WHO STATED THAT THEY ARE ASSUMING THE LEAK IS FROM A FAILED TANK BOTTOM. THEY ARE IN THE PROCESS OF EMPTYING THE TANK AND WILL PERFORM AN INTERNAL INSPECTION. THE WASTE WATER CONTAINED A MIX OF SULFATES, NITRATES, CHLORIDES AND POSSIBLY COPPER AND CHLOROFORM. DANKERT STATED THAT THERE IS A BOILER ROOM THAT IS DOWNGRADIENT FROM THE WASTE WATER TANK AND THAT IS WHERE THEY NOTICED THE WATER. THE TANK IS APPROXIMATELY 15 FEET FROM PROPERTY LINE. THERE IS AN AUTOBODY SHOP APPROXIMATELY 20 FT DOWNGRADIENT THAT HAS NO BASEMENT, BUT IT DOES HAVE A PIT FOR WORKING UNDER CARS. DANKERT SPOKE TO THE OWNER AND INFORMED HIM OF WHAT HAPPENED AND ASKED THE OWNER TO NOTIFY HIM IF THEY START TO NOTICE ANY WATER IN THE PIT. DANKERT STATED THEY WILL COLLECT SAMPLES. DANKERT TO SEND SITE SKETCH TO DEC SHOWING LOCATION OF TANK AND BOILER ROOM. 12/11/00 DANKERT CALLED DEC IN AFTERNOON AND STATED THAT IT WAS NOT THE TANK THAT LEAKED BUT IT WAS A SECTION OF STAINLESS STEEL PIPING THAT PASSED THROUGH A CONCRETE BLOCK WALL. THE PIPING HAD 5 OR SO PIN HOLES IN IT AND THE WATER LEAKED DOWN INSIDE THE CONCRETE BLOCK. THE PIPING WILL BE REPAIRED AND THE TANK WILL BY HYDROSTATICALLY TESTED PRIOR TO BEING PUT BACK INTO SERVICE. 12/12/00 MZ TELCON WITH DANKERT WHO STATED THAT THE PIPE HAS BEEN FIXED AND THE SYSTEM IS BACK ONLINE. DANKERT STATED THAT SAMPLES WERE COLLECTED FROM THE WASTE WATER AND ARE BEING WORKED ON BY THEIR CHEMISTS. DANKERT TO UPDATE DEC WITH RESULTS. 12/12/00 FAXED TO MCHD 1100 HR. 1/17/2001 NYSDEC RECEIVES A REPORT FROM DUPONT. END DEC Remark - 0010197

NY Spills:

Site ID: 161909
Facility Addr2: Not reported
Facility ID: 8707745
Spill Number: 8707745
Facility Type: ER
SWIS: 2814
Region of Spill: 8
Investigator: PCLINDEN
Referred To: Not reported
Spill Date: 12/01/87
Reported to Dept: 12/09/87
CID: 28
Spill Cause: Equipment Failure
Water Affected: Not reported
Spill Source: Commercial Vehicle
Spill Notifier: Responsible Party
Cleanup Ceased: 03/30/88
Cleanup Meets Std: True
Last Inspection: / /
Recommended Penalty: Penalty Not Recommended
UST Trust: False
Spill Class: Not reported
Spill Closed Dt: 03/30/88
Remediation Phase: 0
Date Entered In Computer: 12/09/87
Spill Record Last Update: 03/30/88
Spiller Name: Not reported
Spiller Company: DUPONT
Spiller Address: 666 DRIVING PARK
Spiller City,St,Zip: ROCHESTER, NY
Spiller Company: 001
Spiller Phone: (716) 254-1100
Contact Name: Not reported

Map ID
Direction
Distance
Distance (ft.)
Elevation

MAP FINDINGS

DUPONT E I DE NEMOURS CO (Continued)

EDR ID Number
EPA ID Number

Database(s)

1000348640

Contact Phone: Not reported
DEC Region: 8
Program Number: 8707745
DER Facility ID: 136683
Site ID: Not reported
Operable Unit ID: Not reported
Operable Unit: Not reported
Material ID: Not reported
Material Code: Not reported
Material Name: Not reported
Case No.: Not reported
Material FA: Not reported
Quantity: Not reported
Units: Not reported
Recovered: Not reported
Resource Affected: Not reported
Oxygenate: Not reported

DEC Remarks: Start CallerRemark - 8707745 TRASH COMPACTOR LOST HYDRAULIC FLUID TO SOIL. END
CallerRemark - 8707745

Remarks: Start DECRemark - 8707745 Prior to Sept, 2004 data translation this spill Lead
DEC Field was "PL" / / : DUPONT DID SOME SORT OF CLEANUP. 03/30/88: DUPON
ABSORBED OIL AND DISPOSED. 09/28/95: This is additional information about
material spilled from the translation of the old spill file: HYDRAULIC FLUID
END DECRemark - 8707745

Site ID: 292680
Facility Addr2: Not reported
Facility ID: 9870287
Spill Number: 9870287
Facility Type: ER
SWIS: 2814
Region of Spill: 8
Investigator: DLTILTON
Referred To: Not reported
Spill Date: 11/02/98
Reported to Dept: 11/02/98
CID: 28
Spill Cause: Equipment Failure
Water Affected: Not reported
Spill Source: Commercial/Industrial
Spill Notifier: Responsible Party
Cleanup Ceased: / /
Cleanup Meets Std: False
Last Inspection: / /
Recommended Penalty: Penalty Not Recommended
UST Trust: False
Spill Class: Possible release with minimal potential for fire or hazard or Known release with
no damage. DEC Response. Willing Responsible Party. Corrective action taken.
Spill Closed Dt: 11/03/98
Remediation Phase: 0
Date Entered In Computer: 11/03/98
Spill Record Last Update: 11/05/98
Spiller Name: ERNIE BANKERT
Spiller Company: DUPONT
Spiller Address: 69 SENECA AVENUE
Spiller City,St,Zip: ROCHESTER, ZZ
Spiller Company: 001

Map ID
Direction
Distance
Distance (ft.)
Elevation Site

MAP FINDINGS

Database(s)
EDR ID Number
EPA ID Number

DUPONT E I DE NEMOURS CO (Continued)

1000348640

Spiller Phone: (716) 339-4203
Contact Name: ERNIE BANKERT
Contact Phone: (716) 339-4203
DEC Region: 8
Program Number: 9870287
DER Facility ID: 236899
Site ID: 292680
Operable Unit ID: 1077763
Operable Unit: 01
Material ID: 309791
Material Code: 0028A
Material Name: ETHYLENE GLYCOL
Case No.: 00107211
Material FA: Hazardous Material
Quantity: 15.00
Units: Gallons
Recovered: 15.00
Resource Affected: Soil
Oxygenate: False
DEC Remarks: Start CallerRemark - 9870287 A FORKLIFT RUPURTED A 55 GALLON DRUM, SPILLING 15 GALLONS OF ANTI-FREEZE TO THE ASPHALT. SPEEDI-DRI WAS APPLIED AND CLEANED UP PROPERLY. NO FURTHER ACTION NEEDED BY SPILLS. CLOSED. FAXED TO MCHD ON 11/03/98 AT 0815 HRS.END CallerRemark - 9870287
Remarks: Start DECRemark - 9870287 Prior to Sept, 2004 data translation this spill Lead DEC Field was "DT" END DECRemark - 9870287

[Click this hyperlink](#) while viewing on your computer to access additional NY_SPILL: detail in the EDR Site Report.

NY MANIFEST:

Document ID: NYO2969028
Manifest Status: C
Trans1 State ID: NY9A081
Trans2 State ID: Not reported
Generator Ship Date: 840612
Trans1 Recv Date: 840612
Trans2 Recv Date: Not reported
TSD Site Recv Date: 840612
Part A Recv Date: 840619
Part B Recv Date: 840703
Generator EPA ID: NYD045604964
Trans1 EPA ID: NYD049836679
Trans2 EPA ID: Not reported
TSDF ID: NYD049836679
Waste Code: D002 - NON-LISTED CORROSIVE WASTES
Quantity: 00165
Units: G - Gallons (liquids only)* (8.3 pounds)
Number of Containers: 003
Container Type: DM - Metal drums, barrels
Handling Method: Not reported
Specific Gravity: 100
Year: 84
Facility Type: Generator
EPA ID: NYD004560496
Facility Name: E I DUPONT DE NEMOURS
Facility Address: 69 SENECA AVE
Facility City: ROCHESTER

Map ID
Direction
Distance
Distance (ft.)
Elevation

MAP FINDINGS

DUPONT E I DE NEMOURS CO (Continued)

EDR ID Number
EPA ID Number

Database(s)

1000348640

Facility Zip 4: 2316
Country: Not reported
County: MONROE
Mailing Name: E I DUPONT DE NEMOURS
Mailing Contact: N/S
Mailing Address: 69 SENECA AVE
Mailing City: ROCHESTER
Mailing State: NY
Mailing Zip: 14621
Mailing Zip4: 2316
Mailing Country: USA
Mailing Phone: 585-339-4203
Facility Type: Both Generator and TSD
EPA ID: NYD045604964
Facility Name: E I DUPONT DE NEMOURS
Facility Address: 69 SENECA AVE
Facility City: ROCHESTER
Facility Zip 4: 2316
Country: Not reported
County: MONROE
Mailing Name: EI DUPONT
Mailing Contact: ERNEST DANKERT
Mailing Address: 69 SENECA AVE
Mailing City: ROCHESTER
Mailing State: NY
Mailing Zip: 14621
Mailing Zip4: 2316
Mailing Country: USA
Mailing Phone: 716-339-4203
Mailing Name: E I DUPONT DE NEMOURS
Mailing Contact: HILTON CARL HAZ. WASTE CO
Mailing Address: 69 SENECA AVE
Mailing City: ROCHESTER
Mailing State: NY
Mailing Zip: 14621
Mailing Zip4: 2316
Mailing Country: USA
Mailing Phone: 716-254-1100

Document ID: NYO1497132
Manifest Status: C
Trans1 State ID: NY9A081
Trans2 State ID: Not reported
Generator Ship Date: 840224
Trans1 Recv Date: 840224
Trans2 Recv Date: Not reported
TSD Site Recv Date: 840224
Part A Recv Date: 840305
Part B Recv Date: 840306
Generator EPA ID: NYD045604964
Trans1 EPA ID: NYD049836679
Trans2 EPA ID: Not reported
TSDF ID: NYD049836679
Waste Code: D002 - NON-LISTED CORROSIVE WASTES
Quantity: 00165
Units: G - Gallons (liquids only)* (8.3 pounds)
Number of Containers: 003

Map ID
Direction
Distance
Distance (ft.)
Elevation

MAP FINDINGS

DUPONT E I DE NEMOURS CO (Continued)

EDR ID Number
EPA ID Number

Database(s)

1000348640

Container Type: DM - Metal drums, barrels
Handling Method: Not reported
Specific Gravity: 100
Year: 84
Facility Type: Generator
EPA ID: NYD004560496
Facility Name: E I DUPONT DE NEMOURS
Facility Address: 69 SENECA AVE
Facility City: ROCHESTER
Facility Zip 4: 2316
Country: Not reported
County: MONROE
Mailing Name: E I DUPONT DE NEMOURS
Mailing Contact: N/S
Mailing Address: 69 SENECA AVE
Mailing City: ROCHESTER
Mailing State: NY
Mailing Zip: 14621
Mailing Zip4: 2316
Mailing Country: USA
Mailing Phone: 585-339-4203
Facility Type: Both Generator and TSD
EPA ID: NYD045604964
Facility Name: E I DUPONT DE NEMOURS
Facility Address: 69 SENECA AVE
Facility City: ROCHESTER
Facility Zip 4: 2316
Country: Not reported
County: MONROE
Mailing Name: EI DUPONT
Mailing Contact: ERNEST DANKERT
Mailing Address: 69 SENECA AVE
Mailing City: ROCHESTER
Mailing State: NY
Mailing Zip: 14621
Mailing Zip4: 2316
Mailing Country: USA
Mailing Phone: 716-339-4203
Mailing Name: E I DUPONT DE NEMOURS
Mailing Contact: HILTON CARL HAZ. WASTE CO
Mailing Address: 69 SENECA AVE
Mailing City: ROCHESTER
Mailing State: NY
Mailing Zip: 14621
Mailing Zip4: 2316
Mailing Country: USA
Mailing Phone: 716-254-1100

Document ID: NYO1497186
Manifest Status: C
Trans1 State ID: NY9A081
Trans2 State ID: Not reported
Generator Ship Date: 840409
Trans1 Recv Date: 840409
Trans2 Recv Date: Not reported
TSD Site Recv Date: 840409
Part A Recv Date: 840418

Map ID
Direction
Distance
Distance (ft.)
Elevation Site

MAP FINDINGS

Database(s)
EDR ID Number
EPA ID Number

DUPONT E I DE NEMOURS CO (Continued)

1000348640

Part B Recv Date: 840423
Generator EPA ID: NYD045604964
Trans1 EPA ID: NYD049836679
Trans2 EPA ID: Not reported
TSD ID: NYD049836679
Waste Code: D002 - NON-LISTED CORROSIVE WASTES
Quantity: 00935
Units: G - Gallons (liquids only)* (8.3 pounds)
Number of Containers: 017
Container Type: DM - Metal drums, barrels
Handling Method: Not reported
Specific Gravity: 100
Year: 84
Facility Type: Generator
EPA ID: NYD004560496
Facility Name: E I DUPONT DE NEMOURS
Facility Address: 69 SENECA AVE
Facility City: ROCHESTER
Facility Zip 4: 2316
Country: Not reported
County: MONROE
Mailing Name: E I DUPONT DE NEMOURS
Mailing Contact: N/S
Mailing Address: 69 SENECA AVE
Mailing City: ROCHESTER
Mailing State: NY
Mailing Zip: 14621
Mailing Zip4: 2316
Mailing Country: USA
Mailing Phone: 585-339-4203
Facility Type: Both Generator and TSD
EPA ID: NYD045604964
Facility Name: E I DUPONT DE NEMOURS
Facility Address: 69 SENECA AVE
Facility City: ROCHESTER
Facility Zip 4: 2316
Country: Not reported
County: MONROE
Mailing Name: EI DUPONT
Mailing Contact: ERNEST DANKERT
Mailing Address: 69 SENECA AVE
Mailing City: ROCHESTER
Mailing State: NY
Mailing Zip: 14621
Mailing Zip4: 2316
Mailing Country: USA
Mailing Phone: 716-339-4203
Mailing Name: E I DUPONT DE NEMOURS
Mailing Contact: HILTON CARL HAZ. WASTE CO
Mailing Address: 69 SENECA AVE
Mailing City: ROCHESTER
Mailing State: NY
Mailing Zip: 14621
Mailing Zip4: 2316
Mailing Country: USA
Mailing Phone: 716-254-1100

Map ID
Direction
Distance
Distance (ft.)
Elevation Site

MAP FINDINGS

Database(s)
EDR ID Number
EPA ID Number

DUPONT E I DE NEMOURS CO (Continued)

1000348640

Document ID: NYO1497213
Manifest Status: C
Trans1 State ID: NY9A081
Trans2 State ID: Not reported
Generator Ship Date: 840502
Trans1 Recv Date: 840502
Trans2 Recv Date: Not reported
TSD Site Recv Date: 840502
Part A Recv Date: 840508
Part B Recv Date: 840514
Generator EPA ID: NYD045604964
Trans1 EPA ID: NYD049836679
Trans2 EPA ID: Not reported
TSD ID: NYD049836679
Waste Code: D002 - NON-LISTED CORROSIVE WASTES
Quantity: 00055
Units: G - Gallons (liquids only)* (8.3 pounds)
Number of Containers: 001
Container Type: DM - Metal drums, barrels
Handling Method: Not reported
Specific Gravity: 100
Year: 84
Facility Type: Generator
EPA ID: NYD004560496
Facility Name: E I DUPONT DE NEMOURS
Facility Address: 69 SENECA AVE
Facility City: ROCHESTER
Facility Zip 4: 2316
Country: Not reported
County: MONROE
Mailing Name: E I DUPONT DE NEMOURS
Mailing Contact: N/S
Mailing Address: 69 SENECA AVE
Mailing City: ROCHESTER
Mailing State: NY
Mailing Zip: 14621
Mailing Zip4: 2316
Mailing Country: USA
Mailing Phone: 585-339-4203
Facility Type: Both Generator and TSD
EPA ID: NYD045604964
Facility Name: E I DUPONT DE NEMOURS
Facility Address: 69 SENECA AVE
Facility City: ROCHESTER
Facility Zip 4: 2316
Country: Not reported
County: MONROE
Mailing Name: EI DUPONT
Mailing Contact: ERNEST DANKERT
Mailing Address: 69 SENECA AVE
Mailing City: ROCHESTER
Mailing State: NY
Mailing Zip: 14621
Mailing Zip4: 2316
Mailing Country: USA
Mailing Phone: 716-339-4203
Mailing Name: E I DUPONT DE NEMOURS

Map ID
Direction
Distance
Distance (ft.)
Elevation Site

MAP FINDINGS

Database(s)
EDR ID Number
EPA ID Number

DUPONT E I DE NEMOURS CO (Continued)

1000348640

Mailing Contact: HILTON CARL HAZ. WASTE CO
Mailing Address: 69 SENECA AVE
Mailing City: ROCHESTER
Mailing State: NY
Mailing Zip: 14621
Mailing Zip4: 2316
Mailing Country: USA
Mailing Phone: 716-254-1100

Document ID: NYA1692873
Manifest Status: C
Trans1 State ID: Not reported
Trans2 State ID: NYU-65951
Generator Ship Date: 850109
Trans1 Recv Date: 850109
Trans2 Recv Date: Not reported
TSD Site Recv Date: 850109
Part A Recv Date: 850115
Part B Recv Date: 850130
Generator EPA ID: NYD045604964
Trans1 EPA ID: NYD980769947
Trans2 EPA ID: Not reported
TSDF ID: NYD049836679
Waste Code: D002 - NON-LISTED CORROSIVE WASTES
Quantity: 01485
Units: G - Gallons (liquids only)* (8.3 pounds)
Number of Containers: 027
Container Type: DF - Fiberboard or plastic drums (glass)
Handling Method: T Chemical, physical, or biological treatment.
Specific Gravity: 100
Year: 85
Facility Type: Generator
EPA ID: NYD004560496
Facility Name: E I DUPONT DE NEMOURS
Facility Address: 69 SENECA AVE
Facility City: ROCHESTER
Facility Zip 4: 2316
Country: Not reported
County: MONROE
Mailing Name: E I DUPONT DE NEMOURS
Mailing Contact: N/S
Mailing Address: 69 SENECA AVE
Mailing City: ROCHESTER
Mailing State: NY
Mailing Zip: 14621
Mailing Zip4: 2316
Mailing Country: USA
Mailing Phone: 585-339-4203
Facility Type: Both Generator and TSD
EPA ID: NYD045604964
Facility Name: E I DUPONT DE NEMOURS
Facility Address: 69 SENECA AVE
Facility City: ROCHESTER
Facility Zip 4: 2316
Country: Not reported
County: MONROE
Mailing Name: EI DUPONT

Map ID
 Direction
 Distance
 Distance (ft.)
 Elevation Site

MAP FINDINGS

Database(s)
 EDR ID Number
 EPA ID Number

DUPONT E I DE NEMOURS CO (Continued)

1000348640

Mailing Contact: ERNEST DANKERT
 Mailing Address: 69 SENECA AVE
 Mailing City: ROCHESTER
 Mailing State: NY
 Mailing Zip: 14621
 Mailing Zip4: 2316
 Mailing Country: USA
 Mailing Phone: 716-339-4203
 Mailing Name: E I DUPONT DE NEMOURS
 Mailing Contact: HILTON CARL HAZ. WASTE CO
 Mailing Address: 69 SENECA AVE
 Mailing City: ROCHESTER
 Mailing State: NY
 Mailing Zip: 14621
 Mailing Zip4: 2316
 Mailing Country: USA
 Mailing Phone: 716-254-1100

Document ID: NYA1692891
 Manifest Status: C
 Trans1 State ID: NYN-70561
 Trans2 State ID: Not reported
 Generator Ship Date: 850219
 Trans1 Recv Date: 850219
 Trans2 Recv Date: Not reported
 TSD Site Recv Date: 850219
 Part A Recv Date: 850225
 Part B Recv Date: 850304
 Generator EPA ID: NYD045604964
 Trans1 EPA ID: NYD049836679
 Trans2 EPA ID: Not reported
 TSDF ID: NYD049836679
 Waste Code: D002 - NON-LISTED CORROSIVE WASTES
 Quantity: 00275
 Units: G - Gallons (liquids only)* (8.3 pounds)
 Number of Containers: 005
 Container Type: DF - Fiberboard or plastic drums (glass)
 Handling Method: T Chemical, physical, or biological treatment.
 Specific Gravity: 100
 Waste Code: Not reported
 Quantity: 00055
 Units: G - Gallons (liquids only)* (8.3 pounds)
 Number of Containers: 001
 Container Type: DF - Fiberboard or plastic drums (glass)
 Handling Method: T Chemical, physical, or biological treatment.
 Specific Gravity: 100
 Year: 85
 Facility Type: Generator
 EPA ID: NYD004560496
 Facility Name: E I DUPONT DE NEMOURS
 Facility Address: 69 SENECA AVE
 Facility City: ROCHESTER
 Facility Zip 4: 2316
 Country: Not reported
 County: MONROE
 Mailing Name: E I DUPONT DE NEMOURS
 Mailing Contact: N/S

Map ID
Direction
Distance
Distance (ft.)
Elevation Site

MAP FINDINGS

Database(s)
EDR ID Number
EPA ID Number

DUPONT E I DE NEMOURS CO (Continued)

1000348640

Mailing Address: 69 SENECA AVE
Mailing City: ROCHESTER
Mailing State: NY
Mailing Zip: 14621
Mailing Zip4: 2316
Mailing Country: USA
Mailing Phone: 585-339-4203
Facility Type: Both Generator and TSD
EPA ID: NYD045604964
Facility Name: E I DUPONT DE NEMOURS
Facility Address: 69 SENECA AVE
Facility City: ROCHESTER
Facility Zip 4: 2316
Country: Not reported
County: MONROE
Mailing Name: EI DUPONT
Mailing Contact: ERNEST DANKERT
Mailing Address: 69 SENECA AVE
Mailing City: ROCHESTER
Mailing State: NY
Mailing Zip: 14621
Mailing Zip4: 2316
Mailing Country: USA
Mailing Phone: 716-339-4203
Mailing Name: E I DUPONT DE NEMOURS
Mailing Contact: HILTON CARL HAZ. WASTE CO
Mailing Address: 69 SENECA AVE
Mailing City: ROCHESTER
Mailing State: NY
Mailing Zip: 14621
Mailing Zip4: 2316
Mailing Country: USA
Mailing Phone: 716-254-1100

Document ID: NJA0022960
Manifest Status: C
Trans1 State ID: S-5400C1
Trans2 State ID: Not reported
Generator Ship Date: 850109
Trans1 Recv Date: 850109
Trans2 Recv Date: Not reported
TSD Site Recv Date: 850110
Part A Recv Date: 850114
Part B Recv Date: 850122
Generator EPA ID: NYD045604964
Trans1 EPA ID: NYD049836679
Trans2 EPA ID: Not reported
TSDF ID: NJD089216790
Waste Code: D002 - NON-LISTED CORROSIVE WASTES
Quantity: 01320
Units: G - Gallons (liquids only)* (8.3 pounds)
Number of Containers: 024
Container Type: DF - Fiberboard or plastic drums (glass)
Handling Method: T Chemical, physical, or biological treatment.
Specific Gravity: 100
Year: 85
Facility Type: Generator

Map ID
Direction
Distance
Distance (ft.)
Elevation Site

MAP FINDINGS

Database(s)
EDR ID Number
EPA ID Number

DUPONT E I DE NEMOURS CO (Continued)

1000348640

EPA ID: NYD004560496
Facility Name: E I DUPONT DE NEMOURS
Facility Address: 69 SENECA AVE
Facility City: ROCHESTER
Facility Zip 4: 2316
Country: Not reported
County: MONROE
Mailing Name: E I DUPONT DE NEMOURS
Mailing Contact: N/S
Mailing Address: 69 SENECA AVE
Mailing City: ROCHESTER
Mailing State: NY
Mailing Zip: 14621
Mailing Zip4: 2316
Mailing Country: USA
Mailing Phone: 585-339-4203
Facility Type: Both Generator and TSD
EPA ID: NYD045604964
Facility Name: E I DUPONT DE NEMOURS
Facility Address: 69 SENECA AVE
Facility City: ROCHESTER
Facility Zip 4: 2316
Country: Not reported
County: MONROE
Mailing Name: EI DUPONT
Mailing Contact: ERNEST DANKERT
Mailing Address: 69 SENECA AVE
Mailing City: ROCHESTER
Mailing State: NY
Mailing Zip: 14621
Mailing Zip4: 2316
Mailing Country: USA
Mailing Phone: 716-339-4203
Mailing Name: E I DUPONT DE NEMOURS
Mailing Contact: HILTON CARL HAZ. WASTE CO
Mailing Address: 69 SENECA AVE
Mailing City: ROCHESTER
Mailing State: NY
Mailing Zip: 14621
Mailing Zip4: 2316
Mailing Country: USA
Mailing Phone: 716-254-1100

Document ID: NYA2343582
Manifest Status: C
Trans1 State ID: Not reported
Trans2 State ID: NYM50403
Generator Ship Date: 850307
Trans1 Recv Date: 850307
Trans2 Recv Date: Not reported
TSD Site Recv Date: 850307
Part A Recv Date: 850314
Part B Recv Date: 850314
Generator EPA ID: NYD045604964
Trans1 EPA ID: NYD051809952
Trans2 EPA ID: Not reported
TSDF ID: NYD049836679

Map ID
 Direction
 Distance
 Distance (ft.)
 Elevation Site

MAP FINDINGS

Database(s)
 EDR ID Number
 EPA ID Number

DUPONT E I DE NEMOURS CO (Continued)

1000348640

Waste Code: D002 - NON-LISTED CORROSIVE WASTES
 Quantity: 00055
 Units: G - Gallons (liquids only)* (8.3 pounds)
 Number of Containers: 001
 Container Type: DF - Fiberboard or plastic drums (glass)
 Handling Method: T Chemical, physical, or biological treatment.
 Specific Gravity: 100
 Waste Code: Not reported
 Quantity: 00110
 Units: G - Gallons (liquids only)* (8.3 pounds)
 Number of Containers: 002
 Container Type: DF - Fiberboard or plastic drums (glass)
 Handling Method: T Chemical, physical, or biological treatment.
 Specific Gravity: 100
 Waste Code: Not reported
 Quantity: 00055
 Units: G - Gallons (liquids only)* (8.3 pounds)
 Number of Containers: 001
 Container Type: DF - Fiberboard or plastic drums (glass)
 Handling Method: T Chemical, physical, or biological treatment.
 Specific Gravity: 100
 Year: 85
 Facility Type: Generator
 EPA ID: NYD004560496
 Facility Name: E I DUPONT DE NEMOURS
 Facility Address: 69 SENECA AVE
 Facility City: ROCHESTER
 Facility Zip 4: 2316
 Country: Not reported
 County: MONROE
 Mailing Name: E I DUPONT DE NEMOURS
 Mailing Contact: N/S
 Mailing Address: 69 SENECA AVE
 Mailing City: ROCHESTER
 Mailing State: NY
 Mailing Zip: 14621
 Mailing Zip4: 2316
 Mailing Country: USA
 Mailing Phone: 585-339-4203
 Facility Type: Both Generator and TSD
 EPA ID: NYD045604964
 Facility Name: E I DUPONT DE NEMOURS
 Facility Address: 69 SENECA AVE
 Facility City: ROCHESTER
 Facility Zip 4: 2316
 Country: Not reported
 County: MONROE
 Mailing Name: EI DUPONT
 Mailing Contact: ERNEST DANKERT
 Mailing Address: 69 SENECA AVE
 Mailing City: ROCHESTER
 Mailing State: NY
 Mailing Zip: 14621
 Mailing Zip4: 2316
 Mailing Country: USA
 Mailing Phone: 716-339-4203
 Mailing Name: E I DUPONT DE NEMOURS

Map ID
Direction
Distance
Distance (ft.)
Elevation Site

MAP FINDINGS

Database(s)
EDR ID Number
EPA ID Number

DUPONT E I DE NEMOURS CO (Continued)

1000348640

Mailing Contact: HILTON CARL HAZ. WASTE CO
Mailing Address: 69 SENECA AVE
Mailing City: ROCHESTER
Mailing State: NY
Mailing Zip: 14621
Mailing Zip4: 2316
Mailing Country: USA
Mailing Phone: 716-254-1100

Document ID: NYA2343627
Manifest Status: C
Trans1 State ID: U64866NY
Trans2 State ID: Not reported
Generator Ship Date: 850515
Trans1 Recv Date: 850515
Trans2 Recv Date: Not reported
TSD Site Recv Date: 850515
Part A Recv Date: 850520
Part B Recv Date: 850521
Generator EPA ID: NYD045604964
Trans1 EPA ID: NYD051809952
Trans2 EPA ID: Not reported
TSDF ID: NYD049836679
Waste Code: D002 - NON-LISTED CORROSIVE WASTES
Quantity: 05000
Units: G - Gallons (liquids only)* (8.3 pounds)
Number of Containers: 001
Container Type: TT - Cargo tank, tank trucks
Handling Method: T Chemical, physical, or biological treatment.
Specific Gravity: 100
Year: 85
Facility Type: Generator
EPA ID: NYD004560496
Facility Name: E I DUPONT DE NEMOURS
Facility Address: 69 SENECA AVE
Facility City: ROCHESTER
Facility Zip 4: 2316
Country: Not reported
County: MONROE
Mailing Name: E I DUPONT DE NEMOURS
Mailing Contact: N/S
Mailing Address: 69 SENECA AVE
Mailing City: ROCHESTER
Mailing State: NY
Mailing Zip: 14621
Mailing Zip4: 2316
Mailing Country: USA
Mailing Phone: 585-339-4203
Facility Type: Both Generator and TSD
EPA ID: NYD045604964
Facility Name: E I DUPONT DE NEMOURS
Facility Address: 69 SENECA AVE
Facility City: ROCHESTER
Facility Zip 4: 2316
Country: Not reported
County: MONROE
Mailing Name: EI DUPONT

Map ID
Direction
Distance
Distance (ft.)
Elevation Site

MAP FINDINGS

Database(s)
EDR ID Number
EPA ID Number

DUPONT E I DE NEMOURS CO (Continued)

1000348640

Mailing Contact: ERNEST DANKERT
Mailing Address: 69 SENECA AVE
Mailing City: ROCHESTER
Mailing State: NY
Mailing Zip: 14621
Mailing Zip4: 2316
Mailing Country: USA
Mailing Phone: 716-339-4203
Mailing Name: E I DUPONT DE NEMOURS
Mailing Contact: HILTON CARL HAZ. WASTE CO
Mailing Address: 69 SENECA AVE
Mailing City: ROCHESTER
Mailing State: NY
Mailing Zip: 14621
Mailing Zip4: 2316
Mailing Country: USA
Mailing Phone: 716-254-1100

Document ID: NYA2343636
Manifest Status: C
Trans1 State ID: U64866NY
Trans2 State ID: Not reported
Generator Ship Date: 850516
Trans1 Recv Date: 850516
Trans2 Recv Date: Not reported
TSD Site Recv Date: 850516
Part A Recv Date: 850522
Part B Recv Date: 850523
Generator EPA ID: NYD045604964
Trans1 EPA ID: NYD051809952
Trans2 EPA ID: Not reported
TSDF ID: NYD049836679
Waste Code: D002 - NON-LISTED CORROSIVE WASTES
Quantity: 01600
Units: G - Gallons (liquids only)* (8.3 pounds)
Number of Containers: 001
Container Type: TT - Cargo tank, tank trucks
Handling Method: T Chemical, physical, or biological treatment.
Specific Gravity: 100
Year: 85
Facility Type: Generator
EPA ID: NYD004560496
Facility Name: E I DUPONT DE NEMOURS
Facility Address: 69 SENECA AVE
Facility City: ROCHESTER
Facility Zip 4: 2316
Country: Not reported
County: MONROE
Mailing Name: E I DUPONT DE NEMOURS
Mailing Contact: N/S
Mailing Address: 69 SENECA AVE
Mailing City: ROCHESTER
Mailing State: NY
Mailing Zip: 14621
Mailing Zip4: 2316
Mailing Country: USA
Mailing Phone: 585-339-4203

Map ID
Direction
Distance
Distance (ft.)
Elevation Site

MAP FINDINGS

Database(s)
EDR ID Number
EPA ID Number

DUPONT E I DE NEMOURS CO (Continued)

1000348640

Facility Type: Both Generator and TSD
EPA ID: NYD045604964
Facility Name: E I DUPONT DE NEMOURS
Facility Address: 69 SENECA AVE
Facility City: ROCHESTER
Facility Zip 4: 2316
Country: Not reported
County: MONROE
Mailing Name: EI DUPONT
Mailing Contact: ERNEST DANKERT
Mailing Address: 69 SENECA AVE
Mailing City: ROCHESTER
Mailing State: NY
Mailing Zip: 14621
Mailing Zip4: 2316
Mailing Country: USA
Mailing Phone: 716-339-4203
Mailing Name: E I DUPONT DE NEMOURS
Mailing Contact: HILTON CARL HAZ. WASTE CO
Mailing Address: 69 SENECA AVE
Mailing City: ROCHESTER
Mailing State: NY
Mailing Zip: 14621
Mailing Zip4: 2316
Mailing Country: USA
Mailing Phone: 716-254-1100

Document ID: NJA0022961
Manifest Status: K
Trans1 State ID: N70561/S5
Trans2 State ID: Not reported
Generator Ship Date: 850130
Trans1 Recv Date: 850130
Trans2 Recv Date: Not reported
TSD Site Recv Date: 850131
Part A Recv Date: 850726
Part B Recv Date: 850214
Generator EPA ID: NYD045604964
Trans1 EPA ID: NYD049836679
Trans2 EPA ID: Not reported
TSDF ID: NJD089216790
Waste Code: D000 - NON-LISTED TOXIC WASTES
Quantity: 03685
Units: G - Gallons (liquids only)* (8.3 pounds)
Number of Containers: 067
Container Type: DF - Fiberboard or plastic drums (glass)
Handling Method: T Chemical, physical, or biological treatment.
Specific Gravity: 100
Year: 85
Facility Type: Generator
EPA ID: NYD004560496
Facility Name: E I DUPONT DE NEMOURS
Facility Address: 69 SENECA AVE
Facility City: ROCHESTER
Facility Zip 4: 2316
Country: Not reported
County: MONROE

Map ID
Direction
Distance
Distance (ft.)
Elevation Site

MAP FINDINGS

Database(s)
EDR ID Number
EPA ID Number

DUPONT E I DE NEMOURS CO (Continued)

1000348640

Mailing Name: E I DUPONT DE NEMOURS
Mailing Contact: N/S
Mailing Address: 69 SENECA AVE
Mailing City: ROCHESTER
Mailing State: NY
Mailing Zip: 14621
Mailing Zip4: 2316
Mailing Country: USA
Mailing Phone: 585-339-4203
Facility Type: Both Generator and TSD
EPA ID: NYD045604964
Facility Name: E I DUPONT DE NEMOURS
Facility Address: 69 SENECA AVE
Facility City: ROCHESTER
Facility Zip 4: 2316
Country: Not reported
County: MONROE
Mailing Name: EI DUPONT
Mailing Contact: ERNEST DANKERT
Mailing Address: 69 SENECA AVE
Mailing City: ROCHESTER
Mailing State: NY
Mailing Zip: 14621
Mailing Zip4: 2316
Mailing Country: USA
Mailing Phone: 716-339-4203
Mailing Name: E I DUPONT DE NEMOURS
Mailing Contact: HILTON CARL HAZ. WASTE CO
Mailing Address: 69 SENECA AVE
Mailing City: ROCHESTER
Mailing State: NY
Mailing Zip: 14621
Mailing Zip4: 2316
Mailing Country: USA
Mailing Phone: 716-254-1100

Document ID: NJA0022963
Manifest Status: K
Trans1 State ID: NJ726TOAS
Trans2 State ID: Not reported
Generator Ship Date: 850404
Trans1 Recv Date: 850404
Trans2 Recv Date: Not reported
TSD Site Recv Date: 850404
Part A Recv Date: 850726
Part B Recv Date: 850417
Generator EPA ID: NYD045604964
Trans1 EPA ID: NJD089216790
Trans2 EPA ID: Not reported
TSD ID: NJD089216790
Waste Code: D000 - NON-LISTED TOXIC WASTES
Quantity: 04345
Units: G - Gallons (liquids only)* (8.3 pounds)
Number of Containers: 079
Container Type: DF - Fiberboard or plastic drums (glass)
Handling Method: T Chemical, physical, or biological treatment.
Specific Gravity: 100

Map ID
Direction
Distance
Distance (ft.)
Elevation Site

MAP FINDINGS

Database(s)
EDR ID Number
EPA ID Number

DUPONT E I DE NEMOURS CO (Continued)

1000348640

Year: 85
Facility Type: Generator
EPA ID: NYD004560496
Facility Name: E I DUPONT DE NEMOURS
Facility Address: 69 SENECA AVE
Facility City: ROCHESTER
Facility Zip 4: 2316
Country: Not reported
County: MONROE
Mailing Name: E I DUPONT DE NEMOURS
Mailing Contact: N/S
Mailing Address: 69 SENECA AVE
Mailing City: ROCHESTER
Mailing State: NY
Mailing Zip: 14621
Mailing Zip4: 2316
Mailing Country: USA
Mailing Phone: 585-339-4203
Facility Type: Both Generator and TSD
EPA ID: NYD045604964
Facility Name: E I DUPONT DE NEMOURS
Facility Address: 69 SENECA AVE
Facility City: ROCHESTER
Facility Zip 4: 2316
Country: Not reported
County: MONROE
Mailing Name: EI DUPONT
Mailing Contact: ERNEST DANKERT
Mailing Address: 69 SENECA AVE
Mailing City: ROCHESTER
Mailing State: NY
Mailing Zip: 14621
Mailing Zip4: 2316
Mailing Country: USA
Mailing Phone: 716-339-4203
Mailing Name: E I DUPONT DE NEMOURS
Mailing Contact: HILTON CARL HAZ. WASTE CO
Mailing Address: 69 SENECA AVE
Mailing City: ROCHESTER
Mailing State: NY
Mailing Zip: 14621
Mailing Zip4: 2316
Mailing Country: USA
Mailing Phone: 716-254-1100

Document ID: NYA2343681
Manifest Status: C
Trans1 State ID: R-59219
Trans2 State ID: Not reported
Generator Ship Date: 850628
Trans1 Recv Date: 850628
Trans2 Recv Date: Not reported
TSD Site Recv Date: 850628
Part A Recv Date: 850708
Part B Recv Date: 850710
Generator EPA ID: NYD045604964
Trans1 EPA ID: NYD049836679

Map ID
Direction
Distance
Distance (ft.)
Elevation Site

MAP FINDINGS

Database(s)
EDR ID Number
EPA ID Number

DUPONT E I DE NEMOURS CO (Continued)

1000348640

Trans2 EPA ID: Not reported
TSDF ID: NYD049836679
Waste Code: D002 - NON-LISTED CORROSIVE WASTES
Quantity: 00770
Units: G - Gallons (liquids only)* (8.3 pounds)
Number of Containers: 014
Container Type: DF - Fiberboard or plastic drums (glass)
Handling Method: T Chemical, physical, or biological treatment.
Specific Gravity: 100
Waste Code: Not reported
Quantity: 00055
Units: G - Gallons (liquids only)* (8.3 pounds)
Number of Containers: 001
Container Type: DM - Metal drums, barrels
Handling Method: T Chemical, physical, or biological treatment.
Specific Gravity: 100
Waste Code: Not reported
Quantity: 00055
Units: G - Gallons (liquids only)* (8.3 pounds)
Number of Containers: 001
Container Type: DM - Metal drums, barrels
Handling Method: T Chemical, physical, or biological treatment.
Specific Gravity: 100
Year: 85
Facility Type: Generator
EPA ID: NYD004560496
Facility Name: E I DUPONT DE NEMOURS
Facility Address: 69 SENECA AVE
Facility City: ROCHESTER
Facility Zip 4: 2316
Country: Not reported
County: MONROE
Mailing Name: E I DUPONT DE NEMOURS
Mailing Contact: N/S
Mailing Address: 69 SENECA AVE
Mailing City: ROCHESTER
Mailing State: NY
Mailing Zip: 14621
Mailing Zip4: 2316
Mailing Country: USA
Mailing Phone: 585-339-4203
Facility Type: Both Generator and TSD
EPA ID: NYD045604964
Facility Name: E I DUPONT DE NEMOURS
Facility Address: 69 SENECA AVE
Facility City: ROCHESTER
Facility Zip 4: 2316
Country: Not reported
County: MONROE
Mailing Name: EI DUPONT
Mailing Contact: ERNEST DANKERT
Mailing Address: 69 SENECA AVE
Mailing City: ROCHESTER
Mailing State: NY
Mailing Zip: 14621
Mailing Zip4: 2316
Mailing Country: USA

Map ID
Direction
Distance
Distance (ft.)
Elevation Site

MAP FINDINGS

Database(s)
EDR ID Number
EPA ID Number

DUPONT E I DE NEMOURS CO (Continued)

1000348640

Mailing Phone: 716-339-4203
Mailing Name: E I DUPONT DE NEMOURS
Mailing Contact: HILTON CARL HAZ. WASTE CO
Mailing Address: 69 SENECA AVE
Mailing City: ROCHESTER
Mailing State: NY
Mailing Zip: 14621
Mailing Zip4: 2316
Mailing Country: USA
Mailing Phone: 716-254-1100

Document ID: NYC0032512
Manifest Status: C
Trans1 State ID: 000000000
Trans2 State ID: 000000000
Generator Ship Date: 900103
Trans1 Recv Date: 900103
Trans2 Recv Date: Not reported
TSD Site Recv Date: 900103
Part A Recv Date: 900110
Part B Recv Date: 900108
Generator EPA ID: NYD045604964
Trans1 EPA ID: ILD051060408
Trans2 EPA ID: Not reported
TSDF ID: NYD980753784
Waste Code: D001 - NON-LISTED IGNITABLE WASTES
Quantity: 00086
Units: P - Pounds
Number of Containers: 001
Container Type: DM - Metal drums, barrels
Handling Method: R Material recovery of more than 75 percent of the total material.
Specific Gravity: 100
Year: 90
Facility Type: Generator
EPA ID: NYD004560496
Facility Name: E I DUPONT DE NEMOURS
Facility Address: 69 SENECA AVE
Facility City: ROCHESTER
Facility Zip 4: 2316
Country: Not reported
County: MONROE
Mailing Name: E I DUPONT DE NEMOURS
Mailing Contact: N/S
Mailing Address: 69 SENECA AVE
Mailing City: ROCHESTER
Mailing State: NY
Mailing Zip: 14621
Mailing Zip4: 2316
Mailing Country: USA
Mailing Phone: 585-339-4203
Facility Type: Both Generator and TSD
EPA ID: NYD045604964
Facility Name: E I DUPONT DE NEMOURS
Facility Address: 69 SENECA AVE
Facility City: ROCHESTER
Facility Zip 4: 2316
Country: Not reported

Map ID
Direction
Distance
Distance (ft.)
Elevation

MAP FINDINGS

DUPONT E I DE NEMOURS CO (Continued)

EDR ID Number
EPA ID Number

Database(s)

1000348640

County: MONROE
Mailing Name: EI DUPONT
Mailing Contact: ERNEST DANKERT
Mailing Address: 69 SENECA AVE
Mailing City: ROCHESTER
Mailing State: NY
Mailing Zip: 14621
Mailing Zip4: 2316
Mailing Country: USA
Mailing Phone: 716-339-4203
Mailing Name: E I DUPONT DE NEMOURS
Mailing Contact: HILTON CARL HAZ. WASTE CO
Mailing Address: 69 SENECA AVE
Mailing City: ROCHESTER
Mailing State: NY
Mailing Zip: 14621
Mailing Zip4: 2316
Mailing Country: USA
Mailing Phone: 716-254-1100

Document ID: NYB1438623
Manifest Status: K
Trans1 State ID: 47486ANY
Trans2 State ID: Not reported
Generator Ship Date: 900327
Trans1 Recv Date: 900327
Trans2 Recv Date: Not reported
TSD Site Recv Date: 900329
Part A Recv Date: 900424
Part B Recv Date: 900420
Generator EPA ID: NYD045604964
Trans1 EPA ID: NYD080336241
Trans2 EPA ID: Not reported
TSDF ID: NYD080336241
Waste Code: D002 - NON-LISTED CORROSIVE WASTES
Quantity: 00715
Units: G - Gallons (liquids only)* (8.3 pounds)
Number of Containers: 013
Container Type: DF - Fiberboard or plastic drums (glass)
Handling Method: T Chemical, physical, or biological treatment.
Specific Gravity: 100
Year: 90
Facility Type: Generator
EPA ID: NYD004560496
Facility Name: E I DUPONT DE NEMOURS
Facility Address: 69 SENECA AVE
Facility City: ROCHESTER
Facility Zip 4: 2316
Country: Not reported
County: MONROE
Mailing Name: E I DUPONT DE NEMOURS
Mailing Contact: N/S
Mailing Address: 69 SENECA AVE
Mailing City: ROCHESTER
Mailing State: NY
Mailing Zip: 14621
Mailing Zip4: 2316

Map ID
Direction
Distance
Distance (ft.)
Elevation

MAP FINDINGS

DUPONT E I DE NEMOURS CO (Continued)

EDR ID Number
EPA ID Number

Database(s)

1000348640

Mailing Country: USA
Mailing Phone: 585-339-4203
Facility Type: Both Generator and TSD
EPA ID: NYD045604964
Facility Name: E I DUPONT DE NEMOURS
Facility Address: 69 SENECA AVE
Facility City: ROCHESTER
Facility Zip 4: 2316
Country: Not reported
County: MONROE
Mailing Name: EI DUPONT
Mailing Contact: ERNEST DANKERT
Mailing Address: 69 SENECA AVE
Mailing City: ROCHESTER
Mailing State: NY
Mailing Zip: 14621
Mailing Zip4: 2316
Mailing Country: USA
Mailing Phone: 716-339-4203
Mailing Name: E I DUPONT DE NEMOURS
Mailing Contact: HILTON CARL HAZ. WASTE CO
Mailing Address: 69 SENECA AVE
Mailing City: ROCHESTER
Mailing State: NY
Mailing Zip: 14621
Mailing Zip4: 2316
Mailing Country: USA
Mailing Phone: 716-254-1100

Document ID: NYB1476765
Manifest Status: C
Trans1 State ID: NYNP5797
Trans2 State ID: Not reported
Generator Ship Date: 900328
Trans1 Recv Date: 900328
Trans2 Recv Date: Not reported
TSD Site Recv Date: 900328
Part A Recv Date: 900419
Part B Recv Date: 900420
Generator EPA ID: NYD045604964
Trans1 EPA ID: ILD051060408
Trans2 EPA ID: Not reported
TSDF ID: NYD980753784
Waste Code: D001 - NON-LISTED IGNITABLE WASTES
Quantity: 00086
Units: P - Pounds
Number of Containers: 001
Container Type: DM - Metal drums, barrels
Handling Method: R Material recovery of more than 75 percent of the total material.
Specific Gravity: 100
Year: 90
Facility Type: Generator
EPA ID: NYD004560496
Facility Name: E I DUPONT DE NEMOURS
Facility Address: 69 SENECA AVE
Facility City: ROCHESTER
Facility Zip 4: 2316

Map ID
Direction
Distance
Distance (ft.)
Elevation

MAP FINDINGS

DUPONT E I DE NEMOURS CO (Continued)

EDR ID Number
EPA ID Number

Database(s)

1000348640

Country: Not reported
County: MONROE
Mailing Name: E I DUPONT DE NEMOURS
Mailing Contact: N/S
Mailing Address: 69 SENECA AVE
Mailing City: ROCHESTER
Mailing State: NY
Mailing Zip: 14621
Mailing Zip4: 2316
Mailing Country: USA
Mailing Phone: 585-339-4203
Facility Type: Both Generator and TSD
EPA ID: NYD045604964
Facility Name: E I DUPONT DE NEMOURS
Facility Address: 69 SENECA AVE
Facility City: ROCHESTER
Facility Zip 4: 2316
Country: Not reported
County: MONROE
Mailing Name: EI DUPONT
Mailing Contact: ERNEST DANKERT
Mailing Address: 69 SENECA AVE
Mailing City: ROCHESTER
Mailing State: NY
Mailing Zip: 14621
Mailing Zip4: 2316
Mailing Country: USA
Mailing Phone: 716-339-4203
Mailing Name: E I DUPONT DE NEMOURS
Mailing Contact: HILTON CARL HAZ. WASTE CO
Mailing Address: 69 SENECA AVE
Mailing City: ROCHESTER
Mailing State: NY
Mailing Zip: 14621
Mailing Zip4: 2316
Mailing Country: USA
Mailing Phone: 716-254-1100

Document ID: NYC0226664
Manifest Status: K
Trans1 State ID: 000000000
Trans2 State ID: 000000000
Generator Ship Date: 900426
Trans1 Recv Date: 900426
Trans2 Recv Date: Not reported
TSD Site Recv Date: 900426
Part A Recv Date: 900606
Part B Recv Date: 900508
Generator EPA ID: NYD045604964
Trans1 EPA ID: ILD051060408
Trans2 EPA ID: Not reported
TSDF ID: NYD980753784
Waste Code: D001 - NON-LISTED IGNITABLE WASTES
Quantity: 00086
Units: P - Pounds
Number of Containers: 001
Container Type: DM - Metal drums, barrels

Map ID
Direction
Distance
Distance (ft.)
Elevation Site

MAP FINDINGS

Database(s)
EDR ID Number
EPA ID Number

DUPONT E I DE NEMOURS CO (Continued)

1000348640

Handling Method: R Material recovery of more than 75 percent of the total material.
Specific Gravity: 100
Year: 90
Facility Type: Generator
EPA ID: NYD004560496
Facility Name: E I DUPONT DE NEMOURS
Facility Address: 69 SENECA AVE
Facility City: ROCHESTER
Facility Zip 4: 2316
Country: Not reported
County: MONROE
Mailing Name: E I DUPONT DE NEMOURS
Mailing Contact: N/S
Mailing Address: 69 SENECA AVE
Mailing City: ROCHESTER
Mailing State: NY
Mailing Zip: 14621
Mailing Zip4: 2316
Mailing Country: USA
Mailing Phone: 585-339-4203
Facility Type: Both Generator and TSD
EPA ID: NYD045604964
Facility Name: E I DUPONT DE NEMOURS
Facility Address: 69 SENECA AVE
Facility City: ROCHESTER
Facility Zip 4: 2316
Country: Not reported
County: MONROE
Mailing Name: EI DUPONT
Mailing Contact: ERNEST DANKERT
Mailing Address: 69 SENECA AVE
Mailing City: ROCHESTER
Mailing State: NY
Mailing Zip: 14621
Mailing Zip4: 2316
Mailing Country: USA
Mailing Phone: 716-339-4203
Mailing Name: E I DUPONT DE NEMOURS
Mailing Contact: HILTON CARL HAZ. WASTE CO
Mailing Address: 69 SENECA AVE
Mailing City: ROCHESTER
Mailing State: NY
Mailing Zip: 14621
Mailing Zip4: 2316
Mailing Country: USA
Mailing Phone: 716-254-1100

Document ID: NYC0302938
Manifest Status: K
Trans1 State ID: 000000000
Trans2 State ID: 000000000
Generator Ship Date: 900521
Trans1 Recv Date: 900521
Trans2 Recv Date: Not reported
TSD Site Recv Date: 900521
Part A Recv Date: 900709
Part B Recv Date: 900530

Map ID
Direction
Distance
Distance (ft.)
Elevation

MAP FINDINGS

DUPONT E I DE NEMOURS CO (Continued)

EDR ID Number
EPA ID Number

Database(s)

1000348640

Generator EPA ID: NYD045604964
Trans1 EPA ID: ILD051060408
Trans2 EPA ID: Not reported
TSDF ID: NYD980753784
Waste Code: D001 - NON-LISTED IGNITABLE WASTES
Quantity: 00086
Units: P - Pounds
Number of Containers: 001
Container Type: DM - Metal drums, barrels
Handling Method: R Material recovery of more than 75 percent of the total material.
Specific Gravity: 100
Year: 90
Facility Type: Generator
EPA ID: NYD004560496
Facility Name: E I DUPONT DE NEMOURS
Facility Address: 69 SENECA AVE
Facility City: ROCHESTER
Facility Zip 4: 2316
Country: Not reported
County: MONROE
Mailing Name: E I DUPONT DE NEMOURS
Mailing Contact: N/S
Mailing Address: 69 SENECA AVE
Mailing City: ROCHESTER
Mailing State: NY
Mailing Zip: 14621
Mailing Zip4: 2316
Mailing Country: USA
Mailing Phone: 585-339-4203
Facility Type: Both Generator and TSD
EPA ID: NYD045604964
Facility Name: E I DUPONT DE NEMOURS
Facility Address: 69 SENECA AVE
Facility City: ROCHESTER
Facility Zip 4: 2316
Country: Not reported
County: MONROE
Mailing Name: EI DUPONT
Mailing Contact: ERNEST DANKERT
Mailing Address: 69 SENECA AVE
Mailing City: ROCHESTER
Mailing State: NY
Mailing Zip: 14621
Mailing Zip4: 2316
Mailing Country: USA
Mailing Phone: 716-339-4203
Mailing Name: E I DUPONT DE NEMOURS
Mailing Contact: HILTON CARL HAZ. WASTE CO
Mailing Address: 69 SENECA AVE
Mailing City: ROCHESTER
Mailing State: NY
Mailing Zip: 14621
Mailing Zip4: 2316
Mailing Country: USA
Mailing Phone: 716-254-1100

Document ID: NYC2292197

Map ID
Direction
Distance
Distance (ft.)
Elevation

MAP FINDINGS

DUPONT E I DE NEMOURS CO (Continued)

EDR ID Number
EPA ID Number

Database(s)

1000348640

Manifest Status: C
Trans1 State ID: NYMF6725
Trans2 State ID: Not reported
Generator Ship Date: 930521
Trans1 Recv Date: 930521
Trans2 Recv Date: Not reported
TSD Site Recv Date: 930521
Part A Recv Date: 930602
Part B Recv Date: 930528
Generator EPA ID: NYD045604964
Trans1 EPA ID: ILD051060408
Trans2 EPA ID: Not reported
TSDF ID: NYD980753784
Waste Code: D001 - NON-LISTED IGNITABLE WASTES
Quantity: 00017
Units: G - Gallons (liquids only)* (8.3 pounds)
Number of Containers: 001
Container Type: DM - Metal drums, barrels
Handling Method: R Material recovery of more than 75 percent of the total material.
Specific Gravity: 100
Year: 93
Facility Type: Generator
EPA ID: NYD004560496
Facility Name: E I DUPONT DE NEMOURS
Facility Address: 69 SENECA AVE
Facility City: ROCHESTER
Facility Zip 4: 2316
Country: Not reported
County: MONROE
Mailing Name: E I DUPONT DE NEMOURS
Mailing Contact: N/S
Mailing Address: 69 SENECA AVE
Mailing City: ROCHESTER
Mailing State: NY
Mailing Zip: 14621
Mailing Zip4: 2316
Mailing Country: USA
Mailing Phone: 585-339-4203
Facility Type: Both Generator and TSD
EPA ID: NYD045604964
Facility Name: E I DUPONT DE NEMOURS
Facility Address: 69 SENECA AVE
Facility City: ROCHESTER
Facility Zip 4: 2316
Country: Not reported
County: MONROE
Mailing Name: EI DUPONT
Mailing Contact: ERNEST DANKERT
Mailing Address: 69 SENECA AVE
Mailing City: ROCHESTER
Mailing State: NY
Mailing Zip: 14621
Mailing Zip4: 2316
Mailing Country: USA
Mailing Phone: 716-339-4203
Mailing Name: E I DUPONT DE NEMOURS
Mailing Contact: HILTON CARL HAZ. WASTE CO

Map ID
Direction
Distance
Distance (ft.)
Elevation

MAP FINDINGS

DUPONT E I DE NEMOURS CO (Continued)

EDR ID Number
EPA ID Number

Database(s)

1000348640

Mailing Address: 69 SENECA AVE
Mailing City: ROCHESTER
Mailing State: NY
Mailing Zip: 14621
Mailing Zip4: 2316
Mailing Country: USA
Mailing Phone: 716-254-1100

Document ID: NYC2363591
Manifest Status: C
Trans1 State ID: NYDX4873
Trans2 State ID: Not reported
Generator Ship Date: 930615
Trans1 Recv Date: 930615
Trans2 Recv Date: Not reported
TSD Site Recv Date: 930615
Part A Recv Date: Not reported
Part B Recv Date: 930624
Generator EPA ID: NYD045604964
Trans1 EPA ID: ILD984908202
Trans2 EPA ID: Not reported
TSDF ID: NYD980753784
Waste Code: D001 - NON-LISTED IGNITABLE WASTES
Quantity: 00017
Units: G - Gallons (liquids only)* (8.3 pounds)
Number of Containers: 001
Container Type: DM - Metal drums, barrels
Handling Method: R Material recovery of more than 75 percent of the total material.
Specific Gravity: 100
Year: 93
Facility Type: Generator
EPA ID: NYD004560496
Facility Name: E I DUPONT DE NEMOURS
Facility Address: 69 SENECA AVE
Facility City: ROCHESTER
Facility Zip 4: 2316
Country: Not reported
County: MONROE
Mailing Name: E I DUPONT DE NEMOURS
Mailing Contact: N/S
Mailing Address: 69 SENECA AVE
Mailing City: ROCHESTER
Mailing State: NY
Mailing Zip: 14621
Mailing Zip4: 2316
Mailing Country: USA
Mailing Phone: 585-339-4203
Facility Type: Both Generator and TSD
EPA ID: NYD045604964
Facility Name: E I DUPONT DE NEMOURS
Facility Address: 69 SENECA AVE
Facility City: ROCHESTER
Facility Zip 4: 2316
Country: Not reported
County: MONROE
Mailing Name: EI DUPONT
Mailing Contact: ERNEST DANKERT

Map ID
Direction
Distance
Distance (ft.)
Elevation

MAP FINDINGS

DUPONT E I DE NEMOURS CO (Continued)

EDR ID Number
EPA ID Number

Database(s)

1000348640

Mailing Address: 69 SENECA AVE
Mailing City: ROCHESTER
Mailing State: NY
Mailing Zip: 14621
Mailing Zip4: 2316
Mailing Country: USA
Mailing Phone: 716-339-4203
Mailing Name: E I DUPONT DE NEMOURS
Mailing Contact: HILTON CARL HAZ. WASTE CO
Mailing Address: 69 SENECA AVE
Mailing City: ROCHESTER
Mailing State: NY
Mailing Zip: 14621
Mailing Zip4: 2316
Mailing Country: USA
Mailing Phone: 716-254-1100

[Click this hyperlink](#) while viewing on your computer to access
513 additional NY_MANIFEST: record(s) in the EDR Site Report.

HIST AST:

PBS Number: 8-131660
Tank Location: ABOVEGROUND
Tank ID: 005
Tank Status: 3
Install Date: 19900901
Capacity (Gal): 1500
Product Stored: 3
Tank Type: Steel/carbon steel
Tank Internal: Not reported
Tank External: Not reported
Pipe Location: Not reported
Pipe Type: STEEL/IRON
Pipe Internal: Not reported
Pipe External: Not reported
Tank Containment: Not reported
Leak Detection: 0
Overfill Protection: 4
Dispenser Method: Gravity
Date Tested: Not reported
Next Test Date: Not reported
Missing Data for Tank: Minor Data Missing
Date Closed: 06/01/1996
Test Method: Not reported
Deleted: False
Updated: True
SPDES Number: Not reported
Latitude: 42|11|15
Longitude: 77|36|15
SWIS Code: 2614
Operator: DUPONT
Facility Phone: (716) 339-4200
Facility Addr2: Not reported
Facility Type: MANUFACTURING
Emergency: ERNEST DANKERT
Emergency Tel: (716) 339-4203
Old PBSNO: Not reported

Map ID
Direction
Distance
Distance (ft.)
Elevation

MAP FINDINGS

DUPONT E I DE NEMOURS CO (Continued)

EDR ID Number
EPA ID Number

Database(s)

1000348640

Date Inspected: Not reported
Inspector: Not reported
Result of Inspection: Not reported
Owner Name: DUPONT
Owner Address: 69 SENECA AVENUE
Owner City,St,Zip: ROCHESTER, NY 14621
Federal ID: Not reported
Owner Tel: (716) 339-4200
Owner Type: Corporate/Commercial
Owner Subtype: Not reported
Mailing Contact: Not reported
Mailing Name: DUPONT
Mailing Address: 69 SENECA AVENUE
Mailing Address 2: Not reported
Mailing City,St,Zip: ROCHESTER, NY 14621
Mailing Telephone: (716) 339-4200
Owner Mark: First Owner
Facility Status: 2 - Unregulated by PBS (the total capacity is less than 1,101 gallons) and Subpart 360-14.

Certification Flag: False
Certification Date: 03/03/1992
Expiration: 03/24/1997
Renew Flag: False
Renew Date: Not reported
Total Capacity: 0
FAMT: True
Facility Screen: No Missing Data
Owner Screen: Minor Data Missing
Tank Screen: 0
Dead Letter: False
CBS Number: Not reported
Town or City: ROCHESTER (C)
County Code: 26
Town or City Code: 14
Region: 8

HIST UST:

PBS Number: 8-131660
SPDES Number: Not reported
Emergency Contact: ERNEST DANKERT
Emergency Telephone: (716) 339-4203
Operator: DUPONT
Operator Telephone: (716) 339-4200
Owner Name: DUPONT
Owner Address: 69 SENECA AVENUE
Owner City,St,Zip: ROCHESTER, NY 14621
Owner Telephone: (716) 339-4200
Owner Type: Corporate/Commercial
Owner Subtype: Not reported
Mailing Name: DUPONT
Mailing Address: 69 SENECA AVENUE
Mailing Address 2: Not reported
Mailing City,St,Zip: ROCHESTER, NY 14621
Mailing Contact: Not reported
Mailing Telephone: (716) 339-4200
Owner Mark: First Owner
Facility Status: 2 - Unregulated by PBS (the total capacity is less than 1,101 gallons) and

Map ID
Direction
Distance
Distance (ft.)
Elevation

MAP FINDINGS

DUPONT E I DE NEMOURS CO (Continued)

EDR ID Number
EPA ID Number

Database(s)

1000348640

Subpart 360-14.
Facility Addr2: Not reported
Tank Id: 004
Tank Location: UNDERGROUND
Install Date: 19780801
Capacity (gals): 15000
Product Stored: NOS 1,2, OR 4 FUEL OIL
Tank Type: Steel/carbon steel
Tank Internal: Not reported
Tank External: Not reported
Pipe Location: Not reported
Pipe Type: STEEL/IRON
Pipe Internal: Not reported
Pipe External: Not reported
Second Containment: None
Leak Detection: None
Overfill Prot: Product Level Gauge
Dispenser: Suction
Date Tested: Not reported
Next Test Date: Not reported
Missing Data for Tank: Minor Data Missing
Date Closed: Not reported
Test Method: Not reported
Deleted: False
Updated: False
Lat/long: 42|11|15
Lat/long: 77|36|15
SWIS ID: 2614
Old PBS Number: Not reported
Facility Type: MANUFACTURING
Inspected Date: Not reported
Inspector: Not reported
Inspection Result: Not reported
Federal ID: Not reported
Certification Flag: False
Certification Date: 03/03/1992
Expiration Date: 03/24/1997
Renew Flag: False
Renewal Date: Not reported
Total Capacity: 0
FAMT: True
Facility Screen: No Missing Data
Owner Screen: Minor Data Missing
Tank Screen: 0
Dead Letter: False
CBS Number: Not reported
Town or City: ROCHESTER (C)
County Code: 26
Town or City: 14
Region: 8

NY Hist Spills:
Region of Spill: 8
Spill Number: 8707745
Investigator: PL
Caller Name: Not reported
Caller Agency: Not reported

Map ID
Direction
Distance
Distance (ft.)
Elevation Site

MAP FINDINGS

Database(s)
EDR ID Number
EPA ID Number

DUPONT E I DE NEMOURS CO (Continued)

1000348640

Caller Phone: Not reported
Notifier Name: Not reported
Notifier Agency: Not reported
Notifier Phone: Not reported
Spill Date/Time: 12/01/1987 08:00
Reported to Dept Date/Time: 12/09/87 09:38
SWIS: 26
Spiller Name: DUPONT
Spiller Contact: Not reported
Spiller Phone: (716) 254-1100
Spiller Address: 666 DRIVING PARK
Spiller City,St,Zip: ROCHESTER, NY
Spill Cause: Equipment Failure
Reported to Dept: On Land
Water Affected: Not reported
Spill Source: 07
Spill Notifier: Responsible Party
PBS Number: Not reported
Cleanup Ceased: 03/30/88
Cleanup Meets Std: True
Last Inspection: / /
Recommended Penalty: Penalty Not Recommended
Spiller Cleanup Dt: / /
Enforcement Date: / /
Invstgn Complete: / /
UST Involvement: False
Spill Class: Not reported
Spill Closed Dt: 03/30/88
Corrective Action Plan Submitted: / /
Date Region Sent Summary to Central Office: / /
Date Spill Entered In Computer Data File: 12/09/87
Date Spill Entered In Computer Data File: Not reported
Update Date: 03/30/88
Is Updated: False
PBS Number: Not reported
Tank Number: Not reported
Tank Size: Not reported
Test Method: Not reported
Leak Rate Failed Tank: Not reported
Gross Leak Rate: Not reported
Material Class Type: Not reported
Quantity Spilled: Not reported
Unkonwn Quantity Spilled: Not reported
Units: Not reported
Quantity Recovered: Not reported
Unkonwn Quantity Recovered: Not reported
Material: Not reported
Class Type: Not reported
Times Material Entry In File: Not reported
CAS Number: Not reported
Last Date: Not reported
DEC Remarks: / / : DUPONT DID SOME SORT OF CLEANUP. 03/30/88: DUPON ABSORBED OIL AND
DISPOSED. 09/28/95: This is additional information about material spilled
from the translation of the old spill file: HYDRAULIC FLUID
Remark: TRASH COMPACTOR LOST HYDRAULIC FLUID TO SOIL.
Region of Spill: 8

Map ID
Direction
Distance
Distance (ft.)
Elevation Site

MAP FINDINGS

Database(s) EDR ID Number
EPA ID Number

DUPONT E I DE NEMOURS CO (Continued)

1000348640

Spill Number: 9870287
Investigator: DT
Caller Name: Not reported
Caller Agency: Not reported
Caller Phone: Not reported
Notifier Name: Not reported
Notifier Agency: Not reported
Notifier Phone: Not reported
Spill Date/Time: 11/02/1998 13:50
Reported to Dept Date/Time: 11/02/98 14:44
SWIS: 26
Spiller Name: DUPONT
Spiller Contact: ERNIE BANKERT
Spiller Phone: (716) 339-4203
Spiller Contact: ERNIE BANKERT
Spiller Phone: (716) 339-4203
Spiller Address: 69 SENECA AVENUE
Spiller City,St,Zip: ROCHESTER
Spill Cause: Equipment Failure
Reported to Dept: On Land
Water Affected: Not reported
Spill Source: 01
Spill Notifier: Responsible Party
PBS Number: Not reported
Cleanup Ceased: / /
Cleanup Meets Std: False
Last Inspection: / /
Recommended Penalty: Penalty Not Recommended
Spiller Cleanup Dt: / /
Enforcement Date: / /
Invstgn Complete: / /
UST Involvement: False
Spill Class: Possible release with minimal potential for fire or hazard or Known release with no damage. DEC Response. Willing Responsible Party. Corrective action taken.
Spill Closed Dt: 11/03/98
Corrective Action Plan Submitted: / /
Date Region Sent Summary to Central Office: / /
Date Spill Entered In Computer Data File: 11/03/98
Date Spill Entered In Computer Data File: 08:12
Update Date: 11/05/98
Is Updated: False
PBS Number: Not reported
Tank Number: Not reported
Tank Size: Not reported
Test Method: Not reported
Leak Rate Failed Tank: Not reported
Gross Leak Rate: Not reported
Material Class Type: Nonpetroleum/Nonhazardous
Quantity Spilled: 15
Unkonwn Quantity Spilled: False
Units: Gallons
Quantity Recovered: 15
Unkonwn Quantity Recovered: False
Material: ETHYLENE GLYCOL
Class Type: ETHYLENE GLYCOL
Times Material Entry In File: 0
CAS Number: 00107211

Map ID
Direction
Distance
Distance (ft.)
Elevation Site

MAP FINDINGS

Database(s)
EDR ID Number
EPA ID Number

DUPONT E I DE NEMOURS CO (Continued)

1000348640

Last Date: Not reported
DEC Remarks: Not reported
Remark: A FORKLIFT RUPURTED A 55 GALLON DRUM, SPILLING 15 GALLONS OF ANTI-FREEZE TO THE ASPHALT. SPEEDI-DRI WAS APPLIED AND CLEANED UP PROPERLY. NO FURTHER ACTION NEEDED BY SPILLS. CLOSED. FAXED TO MCHD ON 11/03/98 AT 0815 HRS.

Region of Spill: 8
Spill Number: 9970350
Investigator: DT
Caller Name: Not reported
Caller Agency: Not reported
Caller Phone: Not reported
Notifier Name: Not reported
Notifier Agency: Not reported
Notifier Phone: Not reported
Spill Date/Time: 09/09/1999 12:20
Reported to Dept Date/Time: 09/09/99 13:04
SWIS: 26
Spiller Name: DUPONT
Spiller Contact: MR DANKERT
Spiller Phone: (716) 339-4203
Spiller Contact: MR DANKERT
Spiller Phone: (716) 339-4203
Spiller Address: 69 SENECA AVENUE
Spiller City,St,Zip: ROCHESTER, NY
Spill Cause: Unknown
Reported to Dept: Air
Water Affected: Not reported
Spill Source: 01
Spill Notifier: DEC
PBS Number: Not reported
Cleanup Ceased: / /
Cleanup Meets Std: False
Last Inspection: / /
Recommended Penalty: Penalty Not Recommended
Spiller Cleanup Dt: / /
Enforcement Date: / /
Invstgn Complete: / /
UST Involvement: False
Spill Class: Possible release with minimal potential for fire or hazard or Known release with no damage. DEC Response. Willing Responsible Party. Corrective action taken.
Spill Closed Dt: 09/09/99
Corrective Action Plan Submitted: / /
Date Region Sent Summary to Central Office: / /
Date Spill Entered In Computer Data File: 09/09/99
Date Spill Entered In Computer Data File: 13:09
Update Date: 09/10/99
Is Updated: False
PBS Number: Not reported
Tank Number: Not reported
Tank Size: Not reported
Test Method: Not reported
Leak Rate Failed Tank: Not reported
Gross Leak Rate: Not reported
Material Class Type: Raw Sewage
Quantity Spilled: 0
Unkonwn Quantity Spilled: True

Map ID
Direction
Distance
Distance (ft.)
Elevation Site

MAP FINDINGS

Database(s)
EDR ID Number
EPA ID Number

DUPONT E I DE NEMOURS CO (Continued)

1000348640

Units: Gallons
Quantity Recovered: 0
Unkonwn Quantity Recovered: False
Material: UNKNOWN MATERIAL
Class Type: UNKNOWN MATERIAL
Times Material Entry In File: 9140
CAS Number: Not reported
Last Date: 19941109
DEC Remarks: Not reported
Remark: COMPLAINANT STATED THAT THERE WAS A HISSING SOUND LIKE A LEAK. HOWEVER, DUPONT STATED THAT THERE WERE NO LEAKS AND THAT THE NOISE IS A RELEASE OF PRESSURIZED AIR APPROXIMATELY EVERY 5 MINUTES. NO FURTHER ACTION NEEDED BY SPILLS. CLOSED. FAXED TO MCHD ON 09/09/1999 AT 1314 HRS.

Region of Spill: 8
Spill Number: 9004866
Investigator: JM
Caller Name: Not reported
Caller Agency: Not reported
Caller Phone: Not reported
Notifier Name: Not reported
Notifier Agency: Not reported
Notifier Phone: Not reported
Spill Date/Time: 08/01/1990 10:40
Reported to Dept Date/Time: 08/01/90 13:05
SWIS: 26
Spiller Name: DUPONT
Spiller Contact: Not reported
Spiller Phone: (716) 277-1260
Spiller Address: Not reported
Spiller City,St,Zip: Not reported
Spill Cause: Equipment Failure
Reported to Dept: On Land
Water Affected: Not reported
Spill Source: 01
Spill Notifier: Responsible Party
PBS Number: Not reported
Cleanup Ceased: 08/01/90
Cleanup Meets Std: True
Last Inspection: / /
Recommended Penalty: Penalty Not Recommended
Spiller Cleanup Dt: / /
Enforcement Date: / /
Invstgn Complete: / /
UST Involvement: False
Spill Class: Not reported
Spill Closed Dt: 08/01/90
Corrective Action Plan Submitted: / /
Date Region Sent Summary to Central Office: / /
Date Spill Entered In Computer Data File: 08/01/90
Date Spill Entered In Computer Data File: Not reported
Update Date: / /
Is Updated: False
PBS Number: Not reported
Tank Number: Not reported
Tank Size: Not reported
Test Method: Not reported

Map ID
Direction
Distance
Distance (ft.)
Elevation Site

MAP FINDINGS

Database(s)
EDR ID Number
EPA ID Number

DUPONT E I DE NEMOURS CO (Continued)

1000348640

Leak Rate Failed Tank: Not reported
Gross Leak Rate: Not reported
Material Class Type: Nonpetroleum/Nonhazardous
Quantity Spilled: 5
Unkonwn Quantity Spilled: False
Units: Gallons
Quantity Recovered: 0
Unkonwn Quantity Recovered: False
Material: FORMALDEHYDE
Class Type: FORMALDEHYDE
Times Material Entry In File: 0
CAS Number: 00050000
Last Date: Not reported
DEC Remarks: 08/01/90: LEAKING LINE WAS SHUT OFF AND IS BEING REPAIED. SPILLED FORMALDEHYDE
PICKED UP W/ABSORBENTS. NO FURTHER ACTION NECESSARY.
Remark: OVERHEAD LINE CARRYING 37 FORMALDEHYDE WAS FOUND LEAKING. APPROX 10 GAL WAS
LOST FROM THE PIPE ONTO THE ROOF OF BLDG. AN EXTIMATED 1 GALLON WAS LOST TO
STORM DRAIN. MONROE CO PURE WATER WAS CONTACTED

Region of Spill: 8
Spill Number: 8802766
Investigator: GM
Caller Name: Not reported
Caller Agency: Not reported
Caller Phone: Not reported
Notifier Name: Not reported
Notifier Agency: Not reported
Notifier Phone: Not reported
Spill Date/Time: 06/23/1988 15:00
Reported to Dept Date/Time: 06/24/88 18:42
SWIS: 26
Spiller Name: DUPONT
Spiller Contact: Not reported
Spiller Phone: (716) 254-1100
Spiller Address: 666 DRIVING PARK
Spiller City,St,Zip: ROCHESTER, NY
Spill Cause: Equipment Failure
Reported to Dept: On Land
Water Affected: Not reported
Spill Source: 01
Spill Notifier: Responsible Party
PBS Number: Not reported
Cleanup Ceased: 08/10/88
Cleanup Meets Std: True
Last Inspection: / /
Recommended Penalty: Penalty Not Recommended
Spiller Cleanup Dt: / /
Enforcement Date: / /
Invstgn Complete: / /
UST Involvement: False
Spill Class: Not reported
Spill Closed Dt: 08/10/88
Corrective Action Plan Submitted: / /
Date Region Sent Summary to Central Office: / /
Date Spill Entered In Computer Data File: 06/28/88
Date Spill Entered In Computer Data File: Not reported
Update Date: 08/10/88

Map ID
Direction
Distance
Distance (ft.)
Elevation Site

MAP FINDINGS

Database(s)
EDR ID Number
EPA ID Number

DUPONT E I DE NEMOURS CO (Continued)

1000348640

Is Updated: False
PBS Number: Not reported
Tank Number: Not reported
Tank Size: Not reported
Test Method: Not reported
Leak Rate Failed Tank: Not reported
Gross Leak Rate: Not reported
Material Class Type: Petroleum
Quantity Spilled: 2000
Unkonwn Quantity Spilled: False
Units: Gallons
Quantity Recovered: 0
Unkonwn Quantity Recovered: False
Material: UNKNOWN PETROLEUM
Class Type: UNKNOWN PETROLEUM
Times Material Entry In File: 16414
CAS Number: Not reported
Last Date: 19940929
Material Class Type: Nonpetroleum/Nonhazardous
Quantity Spilled: 0
Unkonwn Quantity Spilled: False
Units: Not reported
Quantity Recovered: 0
Unkonwn Quantity Recovered: False
Material: FORMALDEHYDE
Class Type: FORMALDEHYDE
Times Material Entry In File: 0
CAS Number: 00050000
Last Date: Not reported
DEC Remarks: 06/24/88: CONTAINMENT SYSTEM HELD SPILL. NO RELEASE TO ENVIRONMENT. DUPONT
RECOVERING WASTE. 08/10/88: STATUS REPORT RECEIVED FROM DUPONT,DATED 6/30/88;
NO ENV. DAMAGE OCCURRED;EPA REGION II VISITED THE SITE ; NO FURTHER ACTION
NECESSARY.
Remark: CK VALVE FAILURE CAUSED SPILL FROM PUMP.

HIST LTANKS:

Region of Spill: 8
Spill Number: 0010197
Investigator: MZ
Caller Name: Not reported
Caller Agency: Not reported
Caller Phone: Not reported
Caller Extension: Not reported
Notifier Name: Not reported
Notifier Agency: Not reported
Notifier Phone: Not reported
Notifier Extension: Not reported
Spill Date: 12/11/2000
Spill Time: 08:00
Reported to Department Date: 12/11/00
Reported to Department Time: 11:21
SWIS: 26
Spiller Contact: CALLER
Spiller Phone: () -
Spiller Extention: Not reported
Spiller Name: DUPONT
Spiller Address: 69 SENECA AVENUE

Map ID
Direction
Distance
Distance (ft.)
Elevation Site

MAP FINDINGS

Database(s)
EDR ID Number
EPA ID Number

DUPONT E I DE NEMOURS CO (Continued)

1000348640

Spiller City,St,Zip: ROCHESTER, NY
Facility Contact: CALLER
Facility Phone: () -
Facility Extention: Not reported
Spill Cause: Tank Failure
Resource Affectd: On Land
Water Affected: Not reported
Spill Source: Other Commercial/Industrial
Spill Notifier: Responsible Party
PBS Number: Not reported
Cleanup Ceased: / /
Cleanup Meets Standard: False
Last Inspection: / /
Recommended Penalty: Penalty Not Recommended
Spiller Cleanup Date: / /
Enforcement Date: / /
Investigation Complete: / /
UST Involvement: False
Spill Class: Known release that creates potential for fire or hazard. DEC Response. Willing
Responsible Party. Corrective action taken.
Spill Closed Dt: / /
Date Region Sent Summary to Central Office: / /
Corrective Action Plan Submitted: / /
Date Spill Entered In Computer Data File: 12/11/00
Time Spill Entered In Computer Data File: Not reported
Spill Record Last Update: 04/13/01
Is Updated: False
PBS Number: Not reported
Tank Number: Not reported
Tank Size: Not reported
Test Method: Not reported
Leak Rate Failed Tank: Not reported
Gross Leak Rate: Not reported
Material Class Type: Hazardous Material
Quantity Spilled: 5000
Unkonwn Quantity Spilled: False
Units: Gallons
Quantity Recovered: 0
Unkonwn Quantity Recovered: False
Material: WASTEWATER
Class Type: WASTEWATER
Times Material Entry In File: 86
CAS Number: Not reported
Last Date: Not reported
DEC Remarks: 12/11/00 MZ TELCON WITH DANKERT WHO STATED THAT THEY ARE ASSUMING THE LEAK IS FROM A FAILED TANK BOTTOM. THEY ARE IN THE PROCESS OF EMPTYING THE TANK AND WILL PERFORM AN INTERNAL INSPECTION. THE WASTE WATER CONTAINED A MIX OF SULFATES, NITRATES,CHLORIDES AND POSSIBLY COPPER AND CHLOROFORM. DANKERT STATED THAT THERE IS A BOILER ROOM THAT IS DOWNGRADIENT FROM THE WASTE WATER TANK AND THAT IS WHERE THEY NOTICED THE WATER. THE TANK IS APPROXIMATELY 15 FEET FROM PROPERTY LINE. THERE IS AN AUTOBODY SHOP APPROXIMATELY 20 FT DOWNGRADIENT THAT HAS NO BASEMENT, BUT IT DOES HAVE A PIT FOR WORKING UNDER CARS. DANKERT SPOKE TO THE OWNER AND INFORMED HIM OF WHAT HAPPENED AND ASKED THE OWNER TO NOTIFY HIM IF THEY START TO NOTICE ANY WATER IN THE PIT. DANKERT STATED THEY WILL COLLECT SAMPLES. DANKERT TO SEND SITE SKETCH TO DEC SHOWING LOCATION OF TANK AND BOILER ROOM. 12/11/00 DANKERT CALLED DEC IN AFTERNOON AND STATED THAT IT WAS NOT THE TANK THAT LEAKED BUT IT WAS A SECTION OF STAINLESS

Map ID
Direction
Distance
Distance (ft.)
Elevation

MAP FINDINGS

DUPONT E I DE NEMOURS CO (Continued)

1000348640

STEEL PIPING THAT PASSED THROUGH A CONCRETE BLOCK WALL. THE PIPING HAD 5 OR SO PIN HOLES IN IT AND THE WATER LEAKED DOWN INSIDE THE CONCRETE BLOCK. THE PIPING WILL BE REPAIRED AND THE TANK WILL BY HYDROSTATICALLY TESTED PRIOR TO BEING PUT BACK INTO SERVICE. 12/12/00 MZ TELCON WITH DANKERT WHO STATED THAT THE PIPE HAS BEEN FIXED AND THE SYSTEM IS BACK ONLINE. DANKERT STATED THAT SAMPLES WERE COLLECTED FROM THE WASTE WATER AND ARE BEING WORKED ON BY THEIR CHEMISTS. DANKERT TO UPDATE DEC WITH RESULTS. 12/12/00 FAXED TO MCHD 1100 HR. 1/17/2001 NYSDEC RECEIVES A REPORT FROM DUPONT.

Spill Cause: CALLER IS REPORTING A FAILED TANK THAT LEAKED MATERIAL INTO THE GROUND. NO CLEAN UP AT THIS TIME. DOES NOT REQUIRE A CALLBACK. FAXED TO MCHD ON 12/15/2000 AT 1030 HRS.

NJ MANIFEST:

Manifest Code: NJA4136164
EPA ID: NYD045604964
Date Shipped: 20060111
TSDf EPA ID: NJD002385730
Transporter EPA ID: NYD980769947
Transporter 2 EPA ID: Not reported
Date Trans1 Transported Waste: 060111
Date Trans2 Transported Waste: 000000
Date TSDf Received Waste: 060112
Transporter 1 Decal: Not reported
Transporter 2 Decal: Not reported
Data Entry Number: 02270622
Reference Manifest Number: Not reported
Was Load Rejected (Y/N): No
Reason Load Was Rejected: Not reported
Waste Code: D007
Quantity: 495
Unit: G
Hand Code: T01

Manifest Code: NJA5214584
EPA ID: NYD045604964
Date Shipped: 20060814
TSDf EPA ID: NJD002385730
Transporter EPA ID: NYD980769947
Transporter 2 EPA ID: Not reported
Date Trans1 Transported Waste: 060814
Date Trans2 Transported Waste: 000000
Date TSDf Received Waste: 060815
Transporter 1 Decal: Not reported
Transporter 2 Decal: Not reported
Data Entry Number: 09180622
Reference Manifest Number: Not reported
Was Load Rejected (Y/N): No
Reason Load Was Rejected: Not reported
Waste Code: D007
Quantity: 1430
Unit: G
Hand Code: T01

Map ID
Direction
Distance
Distance (ft.)
Elevation

MAP FINDINGS

DUPONT E I DE NEMOURS CO (Continued)

EDR ID Number
EPA ID Number

Database(s)

1000348640

Manifest Code: NJA4136163
EPA ID: NYD045604964
Date Shipped: 20050201
TSDf EPA ID: NJD002385730
Transporter EPA ID: NYD980769947
Transporter 2 EPA ID: Not reported
Date Trans1 Transported Waste: 050201
Date Trans2 Transported Waste: 000000
Date TSDf Received Waste: 050202
Transporter 1 Decal: Not reported
Transporter 2 Decal: Not reported
Data Entry Number: 03150521
Reference Manifest Number: Not reported
Was Load Rejected (Y/N): No
Reason Load Was Rejected: Not reported
Waste Code: Not reported
Quantity: Not reported
Unit: Not reported
Hand Code: Not reported

Manifest Code: NJA4136165
EPA ID: NYD045604964
Date Shipped: 20050411
TSDf EPA ID: NJD002385730
Transporter EPA ID: NYD980769947
Transporter 2 EPA ID: Not reported
Date Trans1 Transported Waste: 050411
Date Trans2 Transported Waste: 000000
Date TSDf Received Waste: 050413
Transporter 1 Decal: Not reported
Transporter 2 Decal: Not reported
Data Entry Number: 05190522
Reference Manifest Number: Not reported
Was Load Rejected (Y/N): No
Reason Load Was Rejected: Not reported
Waste Code: Not reported
Quantity: Not reported
Unit: Not reported
Hand Code: Not reported

Manifest Code: NJA4136181
EPA ID: NYD045604964
Date Shipped: 20050627
TSDf EPA ID: NJD002385730
Transporter EPA ID: NYD980769947
Transporter 2 EPA ID: Not reported
Date Trans1 Transported Waste: 050627
Date Trans2 Transported Waste: 000000
Date TSDf Received Waste: 050705
Transporter 1 Decal: Not reported
Transporter 2 Decal: Not reported
Data Entry Number: 07220521
Reference Manifest Number: Not reported

Map ID
Direction
Distance
Distance (ft.)
Elevation Site

MAP FINDINGS

Database(s)
EDR ID Number
EPA ID Number

DUPONT E I DE NEMOURS CO (Continued)

1000348640

Was Load Rejected (Y/N): No
Reason Load Was Rejected: Not reported
Waste Code: Not reported
Quantity: Not reported
Unit: Not reported
Hand Code: Not reported

Manifest Code: NJA1512401
EPA ID: NYD045604964
Date Shipped: 20040302
TSDF EPA ID: NJD002385730
Transporter EPA ID: NYD980769947
Transporter 2 EPA ID: Not reported
Date Trans1 Transported Waste: 040302
Date Trans2 Transported Waste: 000000
Date TSDF Received Waste: 040303
Tranporter 1 Decal: Not reported
Tranporter 2 Decal: Not reported
Data Entry Number: 03300425
Reference Manifest Number: Not reported
Was Load Rejected (Y/N): No
Reason Load Was Rejected: Not reported
Waste Code: Not reported
Quantity: Not reported
Unit: Not reported
Hand Code: Not reported

Manifest Code: NJA4136166
EPA ID: NYD045604964
Date Shipped: 20040628
TSDF EPA ID: NJD002385730
Transporter EPA ID: NYD980769947
Transporter 2 EPA ID: Not reported
Date Trans1 Transported Waste: 040630
Date Trans2 Transported Waste: 000000
Date TSDF Received Waste: 040702
Tranporter 1 Decal: Not reported
Tranporter 2 Decal: Not reported
Data Entry Number: 08030422
Reference Manifest Number: Not reported
Was Load Rejected (Y/N): No
Reason Load Was Rejected: Not reported
Waste Code: Not reported
Quantity: Not reported
Unit: Not reported
Hand Code: Not reported

Manifest Code: NJA4136182
EPA ID: NYD045604964
Date Shipped: 20041005
TSDF EPA ID: NJD002385730

Map ID
Direction
Distance
Distance (ft.)
Elevation Site

MAP FINDINGS

Database(s)
EDR ID Number
EPA ID Number

DUPONT E I DE NEMOURS CO (Continued)

1000348640

Transporter EPA ID: NYD980769947
Transporter 2 EPA ID: Not reported
Date Trans1 Transported Waste: 041005
Date Trans2 Transported Waste: 000000
Date TSDf Received Waste: 041006
Transporter 1 Decal: Not reported
Transporter 2 Decal: Not reported
Data Entry Number: 11040425
Reference Manifest Number: Not reported
Was Load Rejected (Y/N): No
Reason Load Was Rejected: Not reported
Waste Code: Not reported
Quantity: Not reported
Unit: Not reported
Hand Code: Not reported

Manifest Code: NJA4136162
EPA ID: NYD045604964
Date Shipped: 20041108
TSDf EPA ID: NJD002385730
Transporter EPA ID: NYD980769947
Transporter 2 EPA ID: Not reported
Date Trans1 Transported Waste: 041108
Date Trans2 Transported Waste: 000000
Date TSDf Received Waste: 041110
Transporter 1 Decal: Not reported
Transporter 2 Decal: Not reported
Data Entry Number: 01140525
Reference Manifest Number: Not reported
Was Load Rejected (Y/N): No
Reason Load Was Rejected: Not reported
Waste Code: Not reported
Quantity: Not reported
Unit: Not reported
Hand Code: Not reported

RI MANIFEST:

Manifest Docket Number: NYB8020017
Waste Description: ALUM CHLORIDE
Quantity: 20.0
WT/Vol Units: G
Item Number: 1
Transporter Name: LACYS EXPRESS INC
Transporter EPA ID: NJD046555033
GEN Cert Date: 06/23/97
Transporter Recpt Date: / /
Transporter 2 Recpt Date: / /
TSDf Recpt Date: / /
EPA ID: RI5000007492
Number Of Containers: 0.00
Container Type: Not reported
Waste Code1: D002
Waste Code2: Not reported

Map ID
Direction
Distance
Distance (ft.)
Elevation

MAP FINDINGS

DUPONT E I DE NEMOURS CO (Continued)

EDR ID Number
EPA ID Number

Database(s)

1000348640

Waste Code3:	Not reported
Comment:	Not reported
Fee Exempt Code:	0.00000
TSD Name:	E I DUPONT
TSD ID:	NYD045604964
Date Imported:	01/19/99
Transporter 2 Name:	Not reported
Transporter 2 ID:	Not reported
Manifest Docket Number:	NYB8570601
Waste Description:	ALUM CHLORIDE
Quantity:	60.0
WT/Vol Units:	G
Item Number:	1
Transporter Name:	LACYS EXPRESS
Transporter EPA ID:	NJD046555033
GEN Cert Date:	11/27/96
Transporter Recpt Date:	/ /
Transporter 2 Recpt Date:	/ /
TSD Recpt Date:	/ /
EPA ID:	RI5000007492
Number Of Containers:	0.00
Container Type:	Not reported
Waste Code1:	D002
Waste Code2:	Not reported
Waste Code3:	Not reported
Comment:	Not reported
Fee Exempt Code:	0.00000
TSD Name:	E I DUPONT
TSD ID:	NYD045604964
Date Imported:	05/12/97
Transporter 2 Name:	Not reported
Transporter 2 ID:	Not reported
Manifest Docket Number:	NYB7227945
Waste Description:	ALUM CLHORIDE/ACETIC ACID
Quantity:	40.0
WT/Vol Units:	G
Item Number:	1
Transporter Name:	Not reported
Transporter EPA ID:	NJD046444033
GEN Cert Date:	12/18/96
Transporter Recpt Date:	/ /
Transporter 2 Recpt Date:	/ /
TSD Recpt Date:	/ /
EPA ID:	RI5000007492
Number Of Containers:	0.00
Container Type:	Not reported
Waste Code1:	D002
Waste Code2:	Not reported
Waste Code3:	Not reported
Comment:	Not reported
Fee Exempt Code:	0.00000
TSD Name:	Not reported
TSD ID:	NYD045604964
Date Imported:	10/01/97
Transporter 2 Name:	Not reported

Map ID
Direction
Distance
Distance (ft.)
Elevation Site

MAP FINDINGS

Database(s)
EDR ID Number
EPA ID Number

DUPONT E I DE NEMOURS CO (Continued)

1000348640

Transporter 2 ID: Not reported

CT MANIFEST:

Manifest No: Not reported
Waste Occurrence: Not reported
UNNA: Not reported
Hazard Class: Not reported
US Dot Description: Not reported
No of Containers: Not reported
Container Type: Not reported
Quantity: Not reported
Weight/Volume: Not reported
Additional Description: Not reported
Handling Code: Not reported
Date Record Was Last Modified: Not reported
DEO Who Last Modified Record: Not reported
Manifest No: Not reported
Waste Occurrence: Not reported
EPA Waste Code: Not reported
Recycled Waste?: Not reported
Date Record Was Last Modified: Not reported
DEO Who Last Modified Record: Not reported
Year: 1999
Manifest ID: NYG1143639
TSDf EPA ID: NYD045604964
TSDf Name: E.I.DUPONT
TSDf Address: 69 SENECE AVENUE
TSDf City,St,Zip: ROCHESTER, NY
TSDf Country: USA
TSDf Telephone: Not reported
Transport Date: 03/16/99
Transporter EPA ID: NJD046555033
Transporter Name: LACY'S EXPRESS, INC.
Transporter Country: USA
Transporter Phone: Not reported
Trans 2 Date: / /
Trans 2 EPA ID: Not reported
Trans 2 Name: Not reported
Trans 2 Address: Not reported
Trans 2 City,St,Zip: CT
Trans 2 Country: USA
Trans 2 Phone: Not reported
Generator EPA ID: MA5000001222
Generator Phone: 5087541179
Generator Address: Not reported
Generator City,State,Zip: Not reported
Generator Country: Not reported
Special Handling: Not reported
Discrepancies: No
Date Shipped: 03/16/99
Date Received: 03/22/99
Last modified date: 04/26/04
Last modified by: IG
Comments: Not reported

Manifest No: Not reported

Map ID
Direction
Distance
Distance (ft.)
Elevation Site

MAP FINDINGS

Database(s)
EDR ID Number
EPA ID Number

DUPONT E I DE NEMOURS CO (Continued)

1000348640

Waste Occurrence: Not reported
UNNA: Not reported
Hazard Class: Not reported
US Dot Description: Not reported
No of Containers: Not reported
Container Type: Not reported
Quantity: Not reported
Weight/Volume: Not reported
Additional Description: Not reported
Handling Code: Not reported
Date Record Was Last Modified: Not reported
DEO Who Last Modified Record: Not reported
Manifest No: Not reported
Waste Occurrence: Not reported
EPA Waste Code: Not reported
Recycled Waste?: Not reported
Date Record Was Last Modified: Not reported
DEO Who Last Modified Record: Not reported
Year: 1999
Manifest ID: NYG1143531
TSDF EPA ID: NYD045604964
TSDF Name: E.I.DUPONT
TSDF Address: 69 SENECE AVENUE
TSDF City,St,Zip: ROCHESTER, NY
TSDF Country: USA
TSDF Telephone: Not reported
Transport Date: 03/16/99
Transporter EPA ID: NJD046555033
Transporter Name: LACY'S EXPRESS, INC.
Transporter Country: USA
Transporter Phone: Not reported
Trans 2 Date: / /
Trans 2 EPA ID: Not reported
Trans 2 Name: Not reported
Trans 2 Address: Not reported
Trans 2 City,St,Zip: CT
Trans 2 Country: USA
Trans 2 Phone: Not reported
Generator EPA ID: MP4135365508
Generator Phone: 4135388257
Generator Address: Not reported
Generator City,State,Zip: Not reported
Generator Country: Not reported
Special Handling: Not reported
Discrepancies: No
Date Shipped: 03/16/99
Date Received: 03/22/99
Last modified date: 04/26/04
Last modified by: IG
Comments: Not reported

Manifest No: Not reported
Waste Occurrence: Not reported
UNNA: Not reported
Hazard Class: Not reported
US Dot Description: Not reported
No of Containers: Not reported

Map ID
Direction
Distance
Distance (ft.)
Elevation Site

MAP FINDINGS

Database(s)
EDR ID Number
EPA ID Number

DUPONT E I DE NEMOURS CO (Continued)

1000348640

Container Type: Not reported
Quantity: Not reported
Weight/Volume: Not reported
Additional Description: Not reported
Handling Code: Not reported
Date Record Was Last Modified: Not reported
DEO Who Last Modified Record: Not reported
Manifest No: Not reported
Waste Occurrence: Not reported
EPA Waste Code: Not reported
Recycled Waste?: Not reported
Date Record Was Last Modified: Not reported
DEO Who Last Modified Record: Not reported
Year: 1998
Manifest ID: NYG0776889
TSDf EPA ID: NYD045604964
TSDf Name: E.I.DUPONT
TSDf Address: 69 SENECE AVENUE
TSDf City,St,Zip: ROCHESTER, NY
TSDf Country: USA
TSDf Telephone: Not reported
Transport Date: 01/05/98
Transporter EPA ID: NJD046555033
Transporter Name: LACY'S EXPRESS, INC.
Transporter Country: USA
Transporter Phone: Not reported
Trans 2 Date: / /
Trans 2 EPA ID: Not reported
Trans 2 Name: Not reported
Trans 2 Address: Not reported
Trans 2 City,St,Zip: CT
Trans 2 Country: USA
Trans 2 Phone: Not reported
Generator EPA ID: CTP000021367
Generator Phone: 2033744388
Generator Address: Not reported
Generator City,State,Zip: Not reported
Generator Country: Not reported
Special Handling: Not reported
Discrepancies: No
Date Shipped: 01/05/98
Date Received: 01/08/98
Last modified date: 04/26/04
Last modified by: IG
Comments: Not reported
Year: 1998
Manifest ID: NYG0604107
TSDf EPA ID: NYD045604964
TSDf Name: E.I.DUPONT
TSDf Address: 69 SENECE AVENUE
TSDf City,St,Zip: ROCHESTER, NY 14621
TSDf Country: USA
TSDf Telephone: Not reported
Transport Date: 02/23/98
Transporter EPA ID: NJD046555033
Transporter Name: LACY'S EXPRESS, INC.
Transporter Country: USA

Map ID
Direction
Distance
Distance (ft.)
Elevation

MAP FINDINGS

DUPONT E I DE NEMOURS CO (Continued)

EDR ID Number
EPA ID Number

Database(s)

1000348640

Transporter Phone: Not reported
Trans 2 Date: / /
Trans 2 EPA ID: Not reported
Trans 2 Name: Not reported
Trans 2 Address: Not reported
Trans 2 City,St,Zip: CT
Trans 2 Country: USA
Trans 2 Phone: Not reported
Generator EPA ID: CTP000021367
Generator Phone: 2033744388
Generator Address: Not reported
Generator City,State,Zip: Not reported
Generator Country: Not reported
Special Handling: Not reported
Discrepancies: No
Date Shipped: 02/23/98
Date Received: 03/04/98
Last modified date: 04/26/04
Last modified by: IG
Comments: Not reported

Manifest No: Not reported
Waste Occurrence: Not reported
UNNA: Not reported
Hazard Class: Not reported
US Dot Description: Not reported
No of Containers: Not reported
Container Type: Not reported
Quantity: Not reported
Weight/Volume: Not reported
Additional Description: Not reported
Handling Code: Not reported
Date Record Was Last Modified: Not reported
DEO Who Last Modified Record: Not reported
Manifest No: Not reported
Waste Occurrence: Not reported
EPA Waste Code: Not reported
Recycled Waste?: Not reported
Date Record Was Last Modified: Not reported
DEO Who Last Modified Record: Not reported
Year: 1999
Manifest ID: NYG1143918
TSDF EPA ID: NYD045604964
TSDF Name: E.I.DUPONT
TSDF Address: 69 SENECE AVENUE
TSDF City,St,Zip: ROCHESTER, NY
TSDF Country: USA
TSDF Telephone: Not reported
Transport Date: 03/16/99
Transporter EPA ID: NJD046555033
Transporter Name: LACY'S EXPRESS, INC.
Transporter Country: USA
Transporter Phone: Not reported
Trans 2 Date: / /
Trans 2 EPA ID: Not reported
Trans 2 Name: Not reported
Trans 2 Address: Not reported

Map ID
Direction
Distance
Distance (ft.)
Elevation Site

MAP FINDINGS

Database(s)
EDR ID Number
EPA ID Number

DUPONT E I DE NEMOURS CO (Continued)

1000348640

Trans 2 City,St,Zip: CT
Trans 2 Country: USA
Trans 2 Phone: Not reported
Generator EPA ID: CTR000004762
Generator Phone: 2036861440
Generator Address: Not reported
Generator City,State,Zip: Not reported
Generator Country: Not reported
Special Handling: Not reported
Discrepancies: No
Date Shipped: 03/16/99
Date Received: 03/22/99
Last modified date: 04/26/04
Last modified by: IG
Comments: Not reported
Year: 1998
Manifest ID: NYG1210698
TSDF EPA ID: NYD045604964
TSDF Name: E.I.DUPONT
TSDF Address: 69 SENECE AVENUE
TSDF City,St,Zip: ROCHESTER, NY
TSDF Country: USA
TSDF Telephone: Not reported
Transport Date: 11/30/98
Transporter EPA ID: NJD046555033
Transporter Name: LACY'S EXPRESS, INC.
Transporter Country: USA
Transporter Phone: Not reported
Trans 2 Date: / /
Trans 2 EPA ID: Not reported
Trans 2 Name: Not reported
Trans 2 Address: Not reported
Trans 2 City,St,Zip: CT
Trans 2 Country: USA
Trans 2 Phone: Not reported
Generator EPA ID: CTR000004762
Generator Phone: 2036861440
Generator Address: Not reported
Generator City,State,Zip: Not reported
Generator Country: Not reported
Special Handling: Not reported
Discrepancies: Yes
Date Shipped: 11/30/98
Date Received: 12/08/98
Last modified date: 04/26/04
Last modified by: IG
Comments: Not reported
Year: 1998
Manifest ID: NYG1376811
TSDF EPA ID: NYD045604964
TSDF Name: E.I.DUPONT
TSDF Address: 69 SENECE AVENUE
TSDF City,St,Zip: ROCHESTER, NY
TSDF Country: USA
TSDF Telephone: Not reported
Transport Date: 08/25/98
Transporter EPA ID: NJD046555033

Map ID
Direction
Distance
Distance (ft.)
Elevation Site

MAP FINDINGS

Database(s)
EDR ID Number
EPA ID Number

DUPONT E I DE NEMOURS CO (Continued)

1000348640

Transporter Name: LACY'S EXPRESS, INC.
Transporter Country: USA
Transporter Phone: Not reported
Trans 2 Date: 09/02/98
Trans 2 EPA ID: Not reported
Trans 2 Name: Not reported
Trans 2 Address: Not reported
Trans 2 City,St,Zip: CT
Trans 2 Country: USA
Trans 2 Phone: Not reported
Generator EPA ID: CTR000004762
Generator Phone: 2036861440
Generator Address: Not reported
Generator City,State,Zip: Not reported
Generator Country: Not reported
Special Handling: Not reported
Discrepancies: Yes
Date Shipped: 08/25/98
Date Received: 09/02/98
Last modified date: 04/26/04
Last modified by: IG
Comments: Not reported

Manifest No: Not reported
Waste Occurence: Not reported
UNNA: Not reported
Hazard Class: Not reported
US Dot Description: Not reported
No of Containers: Not reported
Container Type: Not reported
Quantity: Not reported
Weight/Volume: Not reported
Additional Description: Not reported
Handling Code: Not reported
Date Record Was Last Modified: Not reported
DEO Who Last Modified Record: Not reported
Manifest No: Not reported
Waste Occurence: Not reported
EPA Waste Code: Not reported
Recycled Waste?: Not reported
Date Record Was Last Modified: Not reported
DEO Who Last Modified Record: Not reported
Year: 2003
Manifest ID: CTF0707737
TSDF EPA ID: KYD053348108
TSDF Name: SAFETY-KLEEN SYSTEMS, INC.
TSDF Address: 3700 LAGRANGE ROAD
TSDF City,St,Zip: SMITHFIELD, KY 40068
TSDF Country: USA
TSDF Telephone: Not reported
Transport Date: 05/21/03
Transporter EPA ID: TXR000050930
Transporter Name: SAFETY-KLEEN SYSTEMS, INC
Transporter Country: USA
Transporter Phone: Not reported
Trans 2 Date: 06/02/03
Trans 2 EPA ID: NJD071629976

Map ID
Direction
Distance
Distance (ft.)
Elevation Site

MAP FINDINGS

Database(s)
EDR ID Number
EPA ID Number

DUPONT E I DE NEMOURS CO (Continued)

1000348640

Trans 2 Name: S J TRANSPORTATION CO INC
Trans 2 Address: Not reported
Trans 2 City,St,Zip: CT
Trans 2 Country: USA
Trans 2 Phone: Not reported
Generator EPA ID: CTR000003046
Generator Phone: 2033744388
Generator Address: Not reported
Generator City,State,Zip: CT
Generator Country: USA
Special Handling: Not reported
Discrepancies: Not reported
Date Shipped: 05/21/03
Date Received: 06/09/03
Last modified date: 05/26/04
Last modified by: IG
Comments: Not reported
Year: 2003
Manifest ID: CTF1076236
TSDf EPA ID: KYD053348108
TSDf Name: SAFETY-KLEEN SYSTEMS, INC.
TSDf Address: 3700 LAGRANGE ROAD
TSDf City,St,Zip: SMITHFIELD, KY 40068
TSDf Country: USA
TSDf Telephone: Not reported
Transport Date: 03/13/03
Transporter EPA ID: TXR000050930
Transporter Name: SAFETY-KLEEN SYSTEMS, INC
Transporter Country: USA
Transporter Phone: Not reported
Trans 2 Date: 03/24/03
Trans 2 EPA ID: NJD071629976
Trans 2 Name: S J TRANSPORTATION CO INC
Trans 2 Address: Not reported
Trans 2 City,St,Zip: CT
Trans 2 Country: USA
Trans 2 Phone: Not reported
Generator EPA ID: CTR000003046
Generator Phone: 2033744388
Generator Address: Not reported
Generator City,State,Zip: CT
Generator Country: USA
Special Handling: Not reported
Discrepancies: Not reported
Date Shipped: 03/13/03
Date Received: 04/01/03
Last modified date: 05/26/04
Last modified by: IG
Comments: Not reported
Year: 2003
Manifest ID: CTF1076377
TSDf EPA ID: KYD053348108
TSDf Name: SAFETY-KLEEN SYSTEMS, INC.
TSDf Address: 3700 LAGRANGE ROAD
TSDf City,St,Zip: SMITHFIELD, KY 40068
TSDf Country: USA
TSDf Telephone: Not reported

Map ID
Direction
Distance
Distance (ft.)
Elevation

MAP FINDINGS

DUPONT E I DE NEMOURS CO (Continued)

EDR ID Number
EPA ID Number

Database(s)

1000348640

Transport Date: 07/22/03
Transporter EPA ID: TXR000050930
Transporter Name: SAFETY-KLEEN SYSTEMS, INC
Transporter Country: USA
Transporter Phone: Not reported
Trans 2 Date: 07/25/03
Trans 2 EPA ID: NJD071629976
Trans 2 Name: S J TRANSPORTATION CO INC
Trans 2 Address: Not reported
Trans 2 City,St,Zip: CT
Trans 2 Country: USA
Trans 2 Phone: Not reported
Generator EPA ID: CTR000003046
Generator Phone: 2033744388
Generator Address: Not reported
Generator City,State,Zip: CT
Generator Country: USA
Special Handling: Not reported
Discrepancies: Not reported
Date Shipped: 07/22/03
Date Received: 07/27/03
Last modified date: 07/08/04
Last modified by: CYF
Comments: Not reported
Year: 2003
Manifest ID: CTF1076747
TSDF EPA ID: KYD053348108
TSDF Name: SAFETY-KLEEN SYSTEMS, INC.
TSDF Address: 3700 LAGRANGE ROAD
TSDF City,St,Zip: SMITHFIELD, KY 40068
TSDF Country: USA
TSDF Telephone: Not reported
Transport Date: 07/01/03
Transporter EPA ID: TXR000050930
Transporter Name: SAFETY-KLEEN SYSTEMS, INC
Transporter Country: USA
Transporter Phone: Not reported
Trans 2 Date: 07/14/03
Trans 2 EPA ID: NJD071629976
Trans 2 Name: S J TRANSPORTATION CO INC
Trans 2 Address: Not reported
Trans 2 City,St,Zip: CT
Trans 2 Country: USA
Trans 2 Phone: Not reported
Generator EPA ID: CTR000003046
Generator Phone: 2033744388
Generator Address: Not reported
Generator City,State,Zip: CT
Generator Country: USA
Special Handling: Not reported
Discrepancies: Not reported
Date Shipped: 07/01/03
Date Received: 07/16/03
Last modified date: 05/26/04
Last modified by: IG
Comments: Not reported
Year: 2003

Map ID
Direction
Distance
Distance (ft.)
Elevation

MAP FINDINGS

DUPONT E I DE NEMOURS CO (Continued)

EDR ID Number
EPA ID Number

Database(s)

1000348640

Manifest ID: CTF1082064
TSDF EPA ID: KYD053348108
TSDF Name: SAFETY-KLEEN SYSTEMS, INC.
TSDF Address: 3700 LAGRANGE ROAD
TSDF City,St,Zip: SMITHFIELD, KY 40068
TSDF Country: USA
TSDF Telephone: Not reported
Transport Date: 03/26/03
Transporter EPA ID: TXR000050930
Transporter Name: SAFETY-KLEEN SYSTEMS, INC
Transporter Country: USA
Transporter Phone: Not reported
Trans 2 Date: / /
Trans 2 EPA ID: Not reported
Trans 2 Name: Not reported
Trans 2 Address: Not reported
Trans 2 City,St,Zip: CT
Trans 2 Country: USA
Trans 2 Phone: Not reported
Generator EPA ID: CTR000003046
Generator Phone: 2033744388
Generator Address: Not reported
Generator City,State,Zip: Not reported
Generator Country: Not reported
Special Handling: Not reported
Discrepancies: Not reported
Date Shipped: 03/26/03
Date Received: 04/04/03
Last modified date: 04/27/04
Last modified by: IG
Comments: Not reported
Year: 2003
Manifest ID: MAQ736756
TSDF EPA ID: MAD096287354
TSDF Name: SAFETY-KLEEN SYSTEMS, INC.
TSDF Address: 224 EAST MAIN STREET
TSDF City,St,Zip: W BROOKFIELD, MA 01585
TSDF Country: USA
TSDF Telephone: Not reported
Transport Date: 07/14/03
Transporter EPA ID: TXR000050930
Transporter Name: SAFETY-KLEEN SYSTEMS, INC
Transporter Country: USA
Transporter Phone: Not reported
Trans 2 Date: / /
Trans 2 EPA ID: Not reported
Trans 2 Name: Not reported
Trans 2 Address: Not reported
Trans 2 City,St,Zip: CT
Trans 2 Country: USA
Trans 2 Phone: Not reported
Generator EPA ID: CTR000003046
Generator Phone: 2033744388
Generator Address: Not reported
Generator City,State,Zip: CT
Generator Country: USA
Special Handling: Not reported

Map ID
Direction
Distance
Distance (ft.)
Elevation Site

MAP FINDINGS

Database(s) EDR ID Number
EPA ID Number

DUPONT E I DE NEMOURS CO (Continued)

1000348640

Discrepancies: Not reported
Date Shipped: 07/14/03
Date Received: 07/17/03
Last modified date: 05/26/04
Last modified by: IG
Comments: Not reported
Year: 2003
Manifest ID: MAQ430713
TSDf EPA ID: MAD096287354
TSDf Name: SAFETY-KLEEN SYSTEMS, INC.
TSDf Address: 224 EAST MAIN STREET
TSDf City,St,Zip: W BROOKFIELD, MA 01585
TSDf Country: USA
TSDf Telephone: Not reported
Transport Date: 03/26/03
Transporter EPA ID: TXR000050930
Transporter Name: SAFETY-KLEEN SYSTEMS, INC
Transporter Country: USA
Transporter Phone: Not reported
Trans 2 Date: / /
Trans 2 EPA ID: Not reported
Trans 2 Name: Not reported
Trans 2 Address: Not reported
Trans 2 City,St,Zip: CT
Trans 2 Country: USA
Trans 2 Phone: Not reported
Generator EPA ID: CTR000003046
Generator Phone: 2033744388
Generator Address: Not reported
Generator City,State,Zip: Not reported
Generator Country: Not reported
Special Handling: Not reported
Discrepancies: Not reported
Date Shipped: 03/26/03
Date Received: 03/27/03
Last modified date: 04/27/04
Last modified by: IG
Comments: Not reported
Year: 2003
Manifest ID: MAQ185172
TSDf EPA ID: MAD096287354
TSDf Name: SAFETY-KLEEN SYSTEMS, INC.
TSDf Address: 224 EAST MAIN STREET
TSDf City,St,Zip: W BROOKFIELD, MA 01585
TSDf Country: USA
TSDf Telephone: Not reported
Transport Date: 01/29/03
Transporter EPA ID: TXR000050930
Transporter Name: SAFETY-KLEEN SYSTEMS, INC
Transporter Country: USA
Transporter Phone: Not reported
Trans 2 Date: / /
Trans 2 EPA ID: Not reported
Trans 2 Name: Not reported
Trans 2 Address: Not reported
Trans 2 City,St,Zip: CT
Trans 2 Country: USA

Map ID
Direction
Distance
Distance (ft.)
Elevation Site

MAP FINDINGS

Database(s) EDR ID Number
EPA ID Number

DUPONT E I DE NEMOURS CO (Continued)

1000348640

Trans 2 Phone: Not reported
Generator EPA ID: CTR000003046
Generator Phone: 2033744388
Generator Address: Not reported
Generator City,State,Zip: Not reported
Generator Country: Not reported
Special Handling: Not reported
Discrepancies: Not reported
Date Shipped: 01/29/03
Date Received: 01/30/03
Last modified date: 04/27/04
Last modified by: IG
Comments: Not reported
Year: 2003
Manifest ID: MAQ288164
TSDf EPA ID: MAD096287354
TSDf Name: SAFETY-KLEEN SYSTEMS, INC.
TSDf Address: 224 EAST MAIN STREET
TSDf City,St,Zip: W BROOKFIELD, MA 01585
TSDf Country: USA
TSDf Telephone: Not reported
Transport Date: 12/19/03
Transporter EPA ID: TXR000050930
Transporter Name: SAFETY-KLEEN SYSTEMS, INC
Transporter Country: USA
Transporter Phone: Not reported
Trans 2 Date: / /
Trans 2 EPA ID: Not reported
Trans 2 Name: Not reported
Trans 2 Address: Not reported
Trans 2 City,St,Zip: CT
Trans 2 Country: USA
Trans 2 Phone: Not reported
Generator EPA ID: CTR000003046
Generator Phone: 2033744388
Generator Address: Not reported
Generator City,State,Zip: Not reported
Generator Country: Not reported
Special Handling: Not reported
Discrepancies: Not reported
Date Shipped: 12/19/03
Date Received: 12/22/03
Last modified date: 07/13/04
Last modified by: DMG
Comments: Not reported
Year: 2003
Manifest ID: MAQ741506
TSDf EPA ID: MAD096287354
TSDf Name: SAFETY-KLEEN SYSTEMS, INC.
TSDf Address: 224 EAST MAIN STREET
TSDf City,St,Zip: W BROOKFIELD, MA 01585
TSDf Country: USA
TSDf Telephone: Not reported
Transport Date: 08/13/03
Transporter EPA ID: TXR000050930
Transporter Name: SAFETY-KLEEN SYSTEMS, INC
Transporter Country: USA

Map ID
Direction
Distance
Distance (ft.)
Elevation Site

MAP FINDINGS

Database(s)
EDR ID Number
EPA ID Number

DUPONT E I DE NEMOURS CO (Continued)

1000348640

Transporter Phone: Not reported
Trans 2 Date: / /
Trans 2 EPA ID: Not reported
Trans 2 Name: Not reported
Trans 2 Address: Not reported
Trans 2 City,St,Zip: CT
Trans 2 Country: USA
Trans 2 Phone: Not reported
Generator EPA ID: CTR000003046
Generator Phone: 2033744388
Generator Address: Not reported
Generator City,State,Zip: CT
Generator Country: USA
Special Handling: Not reported
Discrepancies: Not reported
Date Shipped: 08/13/03
Date Received: 08/15/03
Last modified date: 05/26/04
Last modified by: IG
Comments: Not reported
Year: 2003
Manifest ID: MAQ318161
TSDf EPA ID: MAD096287354
TSDf Name: SAFETY-KLEEN SYSTEMS, INC.
TSDf Address: 224 EAST MAIN STREET
TSDf City,St,Zip: W BROOKFIELD, MA 01585
TSDf Country: USA
TSDf Telephone: Not reported
Transport Date: 02/25/03
Transporter EPA ID: TXR000050930
Transporter Name: SAFETY-KLEEN SYSTEMS, INC
Transporter Country: USA
Transporter Phone: Not reported
Trans 2 Date: / /
Trans 2 EPA ID: Not reported
Trans 2 Name: Not reported
Trans 2 Address: Not reported
Trans 2 City,St,Zip: CT
Trans 2 Country: USA
Trans 2 Phone: Not reported
Generator EPA ID: CTR000003046
Generator Phone: 2033744388
Generator Address: Not reported
Generator City,State,Zip: CT
Generator Country: USA
Special Handling: Not reported
Discrepancies: Not reported
Date Shipped: 02/25/03
Date Received: 02/27/03
Last modified date: 05/26/04
Last modified by: IG
Comments: Not reported
Year: 2003
Manifest ID: MAQ442817
TSDf EPA ID: MAD096287354
TSDf Name: SAFETY-KLEEN SYSTEMS, INC.
TSDf Address: 224 EAST MAIN STREET

Map ID
Direction
Distance
Distance (ft.)
Elevation Site

MAP FINDINGS

Database(s)
EDR ID Number
EPA ID Number

DUPONT E I DE NEMOURS CO (Continued)

1000348640

TSDf City,St,Zip: W BROOKFIELD, MA 01585
TSDf Country: USA
TSDf Telephone: Not reported
Transport Date: 07/01/03
Transporter EPA ID: TXR000050930
Transporter Name: SAFETY-KLEEN SYSTEMS, INC
Transporter Country: USA
Transporter Phone: Not reported
Trans 2 Date: / /
Trans 2 EPA ID: Not reported
Trans 2 Name: Not reported
Trans 2 Address: Not reported
Trans 2 City,St,Zip: CT
Trans 2 Country: USA
Trans 2 Phone: Not reported
Generator EPA ID: CTR000003046
Generator Phone: 2033744388
Generator Address: Not reported
Generator City,State,Zip: CT
Generator Country: USA
Special Handling: Not reported
Discrepancies: Not reported
Date Shipped: 07/01/03
Date Received: 07/03/03
Last modified date: 05/26/04
Last modified by: IG
Comments: Not reported
Year: 2003
Manifest ID: MAQ185175
TSDf EPA ID: MAD096287354
TSDf Name: SAFETY-KLEEN SYSTEMS, INC.
TSDf Address: 224 EAST MAIN STREET
TSDf City,St,Zip: W BROOKFIELD, MA 01585
TSDf Country: USA
TSDf Telephone: Not reported
Transport Date: 01/29/03
Transporter EPA ID: TXR000050930
Transporter Name: SAFETY-KLEEN SYSTEMS, INC
Transporter Country: USA
Transporter Phone: Not reported
Trans 2 Date: / /
Trans 2 EPA ID: Not reported
Trans 2 Name: Not reported
Trans 2 Address: Not reported
Trans 2 City,St,Zip: CT
Trans 2 Country: USA
Trans 2 Phone: Not reported
Generator EPA ID: CTR000003046
Generator Phone: 2033744388
Generator Address: Not reported
Generator City,State,Zip: Not reported
Generator Country: Not reported
Special Handling: Not reported
Discrepancies: Not reported
Date Shipped: 01/29/03
Date Received: 01/30/03
Last modified date: 04/27/04

Map ID
Direction
Distance
Distance (ft.)
Elevation

MAP FINDINGS

DUPONT E I DE NEMOURS CO (Continued)

EDR ID Number
EPA ID Number

Database(s)

1000348640

Last modified by: IG
Comments: Not reported
Year: 2003
Manifest ID: MAQ439134
TSDf EPA ID: MAD096287354
TSDf Name: SAFETY-KLEEN SYSTEMS, INC.
TSDf Address: 224 EAST MAIN STREET
TSDf City,St,Zip: W BROOKFIELD, MA 01585
TSDf Country: USA
TSDf Telephone: Not reported
Transport Date: 05/21/03
Transporter EPA ID: TXR000050930
Transporter Name: SAFETY-KLEEN SYSTEMS, INC
Transporter Country: USA
Transporter Phone: Not reported
Trans 2 Date: / /
Trans 2 EPA ID: Not reported
Trans 2 Name: Not reported
Trans 2 Address: Not reported
Trans 2 City,St,Zip: CT
Trans 2 Country: USA
Trans 2 Phone: Not reported
Generator EPA ID: CTR000003046
Generator Phone: 2033744388
Generator Address: Not reported
Generator City,State,Zip: CT
Generator Country: USA
Special Handling: Not reported
Discrepancies: Not reported
Date Shipped: 05/21/03
Date Received: 05/22/03
Last modified date: 05/26/04
Last modified by: IG
Comments: Not reported
Year: 2003
Manifest ID: MAQ428287
TSDf EPA ID: MAD096287354
TSDf Name: SAFETY-KLEEN SYSTEMS, INC.
TSDf Address: 224 EAST MAIN STREET
TSDf City,St,Zip: W BROOKFIELD, MA 01585
TSDf Country: USA
TSDf Telephone: Not reported
Transport Date: 04/28/03
Transporter EPA ID: TXR000050930
Transporter Name: SAFETY-KLEEN SYSTEMS, INC
Transporter Country: USA
Transporter Phone: Not reported
Trans 2 Date: / /
Trans 2 EPA ID: Not reported
Trans 2 Name: Not reported
Trans 2 Address: Not reported
Trans 2 City,St,Zip: CT
Trans 2 Country: USA
Trans 2 Phone: Not reported
Generator EPA ID: CTR000003046
Generator Phone: 2033744388
Generator Address: Not reported

Map ID
Direction
Distance
Distance (ft.)
Elevation Site

MAP FINDINGS

Database(s)
EDR ID Number
EPA ID Number

DUPONT E I DE NEMOURS CO (Continued)

1000348640

Generator City,State,Zip: CT
Generator Country: USA
Special Handling: Not reported
Discrepancies: Not reported
Date Shipped: 04/28/03
Date Received: 04/29/03
Last modified date: 05/26/04
Last modified by: IG
Comments: Not reported
Year: 2003
Manifest ID: CTF1082162
TSDf EPA ID: KYD053348108
TSDf Name: SAFETY-KLEEN SYSTEMS, INC.
TSDf Address: 3700 LAGRANGE ROAD
TSDf City,St,Zip: SMITHFIELD, KY 40068
TSDf Country: USA
TSDf Telephone: Not reported
Transport Date: 02/25/03
Transporter EPA ID: TXR000050930
Transporter Name: SAFETY-KLEEN SYSTEMS, INC
Transporter Country: USA
Transporter Phone: Not reported
Trans 2 Date: / /
Trans 2 EPA ID: Not reported
Trans 2 Name: Not reported
Trans 2 Address: Not reported
Trans 2 City,St,Zip: CT
Trans 2 Country: USA
Trans 2 Phone: Not reported
Generator EPA ID: CTR000003046
Generator Phone: 2033744388
Generator Address: Not reported
Generator City,State,Zip: Not reported
Generator Country: Not reported
Special Handling: Not reported
Discrepancies: Not reported
Date Shipped: 02/25/03
Date Received: 03/07/03
Last modified date: 04/27/04
Last modified by: IG
Comments: Not reported
Year: 2003
Manifest ID: CTF1078798
TSDf EPA ID: KYD053348108
TSDf Name: SAFETY-KLEEN SYSTEMS, INC.
TSDf Address: 3700 LAGRANGE ROAD
TSDf City,St,Zip: SMITHFIELD, KY 40068
TSDf Country: USA
TSDf Telephone: Not reported
Transport Date: 01/28/03
Transporter EPA ID: TXR000050930
Transporter Name: SAFETY-KLEEN SYSTEMS, INC
Transporter Country: USA
Transporter Phone: Not reported
Trans 2 Date: 02/06/03
Trans 2 EPA ID: NJD071629976
Trans 2 Name: S J TRANSPORTATION CO INC

Map ID
Direction
Distance
Distance (ft.)
Elevation

MAP FINDINGS

DUPONT E I DE NEMOURS CO (Continued)

EDR ID Number
EPA ID Number

Database(s)

1000348640

Trans 2 Address: Not reported
Trans 2 City,St,Zip: CT
Trans 2 Country: USA
Trans 2 Phone: Not reported
Generator EPA ID: CTR000003046
Generator Phone: 2033744388
Generator Address: Not reported
Generator City,State,Zip: CT
Generator Country: USA
Special Handling: Not reported
Discrepancies: Not reported
Date Shipped: 01/28/03
Date Received: 02/10/03
Last modified date: 05/26/04
Last modified by: IG
Comments: Not reported
Year: 2003
Manifest ID: CTF1084112
TSDF EPA ID: KYD053348108
TSDF Name: SAFETY-KLEEN SYSTEMS, INC.
TSDF Address: 3700 LAGRANGE ROAD
TSDF City,St,Zip: SMITHFIELD, KY 40068
TSDF Country: USA
TSDF Telephone: Not reported
Transport Date: 04/28/03
Transporter EPA ID: TXR000050930
Transporter Name: SAFETY-KLEEN SYSTEMS, INC
Transporter Country: USA
Transporter Phone: Not reported
Trans 2 Date: 05/09/03
Trans 2 EPA ID: NJD071629976
Trans 2 Name: S J TRANSPORTATION CO INC
Trans 2 Address: Not reported
Trans 2 City,St,Zip: CT
Trans 2 Country: USA
Trans 2 Phone: Not reported
Generator EPA ID: CTR000003046
Generator Phone: 2033744388
Generator Address: Not reported
Generator City,State,Zip: CT
Generator Country: USA
Special Handling: Not reported
Discrepancies: Not reported
Date Shipped: 04/28/03
Date Received: 05/14/03
Last modified date: 05/26/04
Last modified by: IG
Comments: Not reported
Year: 2003
Manifest ID: CTF1077155
TSDF EPA ID: KYD053348108
TSDF Name: SAFETY-KLEEN SYSTEMS, INC.
TSDF Address: 3700 LAGRANGE ROAD
TSDF City,St,Zip: SMITHFIELD, KY 40068
TSDF Country: USA
TSDF Telephone: Not reported
Transport Date: 08/13/03

Map ID
Direction
Distance
Distance (ft.)
Elevation

MAP FINDINGS

DUPONT E I DE NEMOURS CO (Continued)

EDR ID Number
EPA ID Number

Database(s)

1000348640

Transporter EPA ID: TXR000050930
Transporter Name: SAFETY-KLEEN SYSTEMS, INC
Transporter Country: USA
Transporter Phone: Not reported
Trans 2 Date: 08/20/03
Trans 2 EPA ID: MOR000505347
Trans 2 Name: TRI STATE MOTOR TRANSIT CO
Trans 2 Address: Not reported
Trans 2 City,St,Zip: CT
Trans 2 Country: USA
Trans 2 Phone: Not reported
Generator EPA ID: CTR000003046
Generator Phone: 2033744388
Generator Address: Not reported
Generator City,State,Zip: CT
Generator Country: USA
Special Handling: Not reported
Discrepancies: Not reported
Date Shipped: 08/13/03
Date Received: 08/22/03
Last modified date: 05/26/04
Last modified by: IG
Comments: Not reported
Year: 2002
Manifest ID: CTF0707848
TSDF EPA ID: KYD053348108
TSDF Name: SAFETY-KLEEN SYSTEMS, INC.
TSDF Address: 3700 LAGRANGE ROAD
TSDF City,St,Zip: SMITHFIELD, KY 40068
TSDF Country: USA
TSDF Telephone: Not reported
Transport Date: 06/10/02
Transporter EPA ID: SCR000075150
Transporter Name: SAFETY-KLEEN SYSTEMS, INC.
Transporter Country: USA
Transporter Phone: Not reported
Trans 2 Date: 06/18/02
Trans 2 EPA ID: MOD095038998
Trans 2 Name: TRI STATE MOTOR TRANSIT CO
Trans 2 Address: Not reported
Trans 2 City,St,Zip: CT
Trans 2 Country: USA
Trans 2 Phone: Not reported
Generator EPA ID: CTR000003046
Generator Phone: 2033744388
Generator Address: Not reported
Generator City,State,Zip: CT
Generator Country: USA
Special Handling: Not reported
Discrepancies: Not reported
Date Shipped: 06/10/02
Date Received: 06/19/02
Last modified date: 05/26/04
Last modified by: IG
Comments: Not reported

Map ID
Direction
Distance
Distance (ft.)
Elevation Site

MAP FINDINGS

Database(s)
EDR ID Number
EPA ID Number

DUPONT E I DE NEMOURS CO (Continued)

1000348640

[Click this hyperlink](#) while viewing on your computer to access
33 additional CT MANIFEST: record(s) in the EDR Site Report.

Manifest No: Not reported
Waste Occurrence: Not reported
UNNA: Not reported
Hazard Class: Not reported
US Dot Description: Not reported
No of Containers: Not reported
Container Type: Not reported
Quantity: Not reported
Weight/Volume: Not reported
Additional Description: Not reported
Handling Code: Not reported
Date Record Was Last Modified: Not reported
DEO Who Last Modified Record: Not reported
Manifest No: Not reported
Waste Occurrence: Not reported
EPA Waste Code: Not reported
Recycled Waste?: Not reported
Date Record Was Last Modified: Not reported
DEO Who Last Modified Record: Not reported
Year: 1998
Manifest ID: NYG1378044
TSDF EPA ID: NYD045604964
TSDF Name: E.I.DUPONT
TSDF Address: 69 SENECE AVENUE
TSDF City,St,Zip: ROCHESTER, NY
TSDF Country: USA
TSDF Telephone: Not reported
Transport Date: 10/05/98
Transporter EPA ID: NJD046555033
Transporter Name: LACY'S EXPRESS, INC.
Transporter Country: USA
Transporter Phone: Not reported
Trans 2 Date: / /
Trans 2 EPA ID: Not reported
Trans 2 Name: Not reported
Trans 2 Address: Not reported
Trans 2 City,St,Zip: CT
Trans 2 Country: USA
Trans 2 Phone: Not reported
Generator EPA ID: MED982765570
Generator Phone: 2077552209
Generator Address: Not reported
Generator City,State,Zip: Not reported
Generator Country: Not reported
Special Handling: Not reported
Discrepancies: No
Date Shipped: 10/05/98
Date Received: 10/19/98
Last modified date: 04/26/04
Last modified by: IG
Comments: Not reported

Manifest No: Not reported

Map ID
Direction
Distance
Distance (ft.)
Elevation Site

MAP FINDINGS

Database(s)
EDR ID Number
EPA ID Number

DUPONT E I DE NEMOURS CO (Continued)

1000348640

Waste Occurrence: Not reported
UNNA: Not reported
Hazard Class: Not reported
US Dot Description: Not reported
No of Containers: Not reported
Container Type: Not reported
Quantity: Not reported
Weight/Volume: Not reported
Additional Description: Not reported
Handling Code: Not reported
Date Record Was Last Modified: Not reported
DEO Who Last Modified Record: Not reported
Manifest No: Not reported
Waste Occurrence: Not reported
EPA Waste Code: Not reported
Recycled Waste?: Not reported
Date Record Was Last Modified: Not reported
DEO Who Last Modified Record: Not reported
Year: 1997
Manifest ID: NYG0777627
TSDF EPA ID: NYD045604964
TSDF Name: E.I.DUPONT
TSDF Address: 69 SENECE AVENUE
TSDF City,St,Zip: ROCHESTER, NY
TSDF Country: USA
TSDF Telephone: Not reported
Transport Date: 12/09/97
Transporter EPA ID: NJD046555033
Transporter Name: LACY'S EXPRESS, INC.
Transporter Country: USA
Transporter Phone: Not reported
Trans 2 Date: / /
Trans 2 EPA ID: Not reported
Trans 2 Name: Not reported
Trans 2 Address: Not reported
Trans 2 City,St,Zip: CT
Trans 2 Country: USA
Trans 2 Phone: Not reported
Generator EPA ID: 1TD983876004
Generator Phone: 2037490713
Generator Address: Not reported
Generator City,State,Zip: Not reported
Generator Country: Not reported
Special Handling: Not reported
Discrepancies: Not reported
Date Shipped: 12/09/97
Date Received: 12/16/97
Last modified date: 04/26/04
Last modified by: IG
Comments: Not reported

Manifest No: Not reported
Waste Occurrence: Not reported
UNNA: Not reported
Hazard Class: Not reported
US Dot Description: Not reported
No of Containers: Not reported

Map ID
Direction
Distance
Distance (ft.)
Elevation Site

MAP FINDINGS

Database(s)
EDR ID Number
EPA ID Number

DUPONT E I DE NEMOURS CO (Continued)

1000348640

Container Type:	Not reported
Quantity:	Not reported
Weight/Volume:	Not reported
Additional Description:	Not reported
Handling Code:	Not reported
Date Record Was Last Modified:	Not reported
DEO Who Last Modified Record:	Not reported
Manifest No:	Not reported
Waste Occurrence:	Not reported
EPA Waste Code:	Not reported
Recycled Waste?:	Not reported
Date Record Was Last Modified:	Not reported
DEO Who Last Modified Record:	Not reported
Year:	1997
Manifest ID:	CTF0496111
TSDf EPA ID:	Not reported
TSDf Name:	Not reported
TSDf Address:	Not reported
TSDf City,St,Zip:	Not reported
TSDf Country:	USA
TSDf Telephone:	Not reported
Transport Date:	/ /
Transporter EPA ID:	Not reported
Transporter Name:	Not reported
Transporter Country:	USA
Transporter Phone:	Not reported
Trans 2 Date:	/ /
Trans 2 EPA ID:	Not reported
Trans 2 Name:	Not reported
Trans 2 Address:	Not reported
Trans 2 City,St,Zip:	CT
Trans 2 Country:	USA
Trans 2 Phone:	Not reported
Generator EPA ID:	NYD045604964
Generator Phone:	Not reported
Generator Address:	Not reported
Generator City,State,Zip:	Not reported
Generator Country:	Not reported
Special Handling:	Not reported
Discrepancies:	Not reported
Date Shipped:	07/11/97
Date Received:	/ /
Last modified date:	04/26/04
Last modified by:	IG
Comments:	Not reported
Year:	1997
Manifest ID:	CTF0496112
TSDf EPA ID:	CTD000604488
TSDf Name:	CLEAN HARBORS OF CONNECTICUT, INC.
TSDf Address:	51 BRODERICK RD
TSDf City,St,Zip:	BRISTOL, CT 06010
TSDf Country:	USA
TSDf Telephone:	Not reported
Transport Date:	/ /
Transporter EPA ID:	MAD039322250
Transporter Name:	CLEAN HARBORS ENVIRONMENTAL SERVICES, INC.
Transporter Country:	USA

Map ID
Direction
Distance
Distance (ft.)
Elevation

MAP FINDINGS

DUPONT E I DE NEMOURS CO (Continued)

EDR ID Number
EPA ID Number

Database(s)

1000348640

Transporter Phone: Not reported
Trans 2 Date: / /
Trans 2 EPA ID: Not reported
Trans 2 Name: Not reported
Trans 2 Address: Not reported
Trans 2 City,St,Zip: CT
Trans 2 Country: USA
Trans 2 Phone: Not reported
Generator EPA ID: NYD045604964
Generator Phone: Not reported
Generator Address: Not reported
Generator City,State,Zip: Not reported
Generator Country: Not reported
Special Handling: Not reported
Discrepancies: Not reported
Date Shipped: 07/11/97
Date Received: / /
Last modified date: 04/26/04
Last modified by: IG
Comments: Not reported

Manifest No: Not reported
Waste Occurrence: Not reported
UNNA: Not reported
Hazard Class: Not reported
US Dot Description: Not reported
No of Containers: Not reported
Container Type: Not reported
Quantity: Not reported
Weight/Volume: Not reported
Additional Description: Not reported
Handling Code: Not reported
Date Record Was Last Modified: Not reported
DEO Who Last Modified Record: Not reported
Manifest No: Not reported
Waste Occurrence: Not reported
EPA Waste Code: Not reported
Recycled Waste?: Not reported
Date Record Was Last Modified: Not reported
DEO Who Last Modified Record: Not reported

Year: 1997
Manifest ID: NYG0128646
TSDF EPA ID: NYD049836679
TSDF Name: C W M CHEMICAL SERVICES LLC
TSDF Address: 1550 BALMER RD
TSDF City,St,Zip: MODEL CITY, NY 14107
TSDF Country: USA
TSDF Telephone: Not reported
Transport Date: 11/04/97
Transporter EPA ID: CTD018811802
Transporter Name: ENVIRONMENTAL SERVICES - MITCHELL ASSOCIATES
Transporter Country: USA
Transporter Phone: Not reported
Trans 2 Date: / /
Trans 2 EPA ID: Not reported
Trans 2 Name: Not reported
Trans 2 Address: Not reported

Map ID
Direction
Distance
Distance (ft.)
Elevation Site

MAP FINDINGS

Database(s) EDR ID Number
EPA ID Number

DUPONT E I DE NEMOURS CO (Continued)

1000348640

Trans 2 City,St,Zip: CT
Trans 2 Country: USA
Trans 2 Phone: Not reported
Generator EPA ID: CTP000015321
Generator Phone: Not reported
Generator Address: Not reported
Generator City,State,Zip: Not reported
Generator Country: Not reported
Special Handling: Not reported
Discrepancies: Yes
Date Shipped: 11/04/97
Date Received: 11/07/97
Last modified date: 04/26/04
Last modified by: IG
Comments: Not reported
Year: 1997
Manifest ID: NYB8020665
TSDF EPA ID: NYD045604964
TSDF Name: E.I.DUPONT
TSDF Address: 69 SENECE AVENUE
TSDF City,St,Zip: ROCHESTER, NY
TSDF Country: USA
TSDF Telephone: Not reported
Transport Date: 02/24/97
Transporter EPA ID: NJD046555033
Transporter Name: LACY'S EXPRESS, INC.
Transporter Country: USA
Transporter Phone: Not reported
Trans 2 Date: / /
Trans 2 EPA ID: Not reported
Trans 2 Name: Not reported
Trans 2 Address: Not reported
Trans 2 City,St,Zip: CT
Trans 2 Country: USA
Trans 2 Phone: Not reported
Generator EPA ID: CTP000015321
Generator Phone: 2034269865
Generator Address: Not reported
Generator City,State,Zip: Not reported
Generator Country: Not reported
Special Handling: Not reported
Discrepancies: Not reported
Date Shipped: 02/24/97
Date Received: 03/04/97
Last modified date: 04/26/04
Last modified by: IG
Comments: Not reported

Manifest No: Not reported
Waste Occurence: Not reported
UNNA: Not reported
Hazard Class: Not reported
US Dot Description: Not reported
No of Containers: Not reported
Container Type: Not reported
Quantity: Not reported
Weight/Volume: Not reported

Map ID
Direction
Distance
Distance (ft.)
Elevation Site

MAP FINDINGS

Database(s)
EDR ID Number
EPA ID Number

DUPONT E I DE NEMOURS CO (Continued)

1000348640

Additional Description: Not reported
Handling Code: Not reported
Date Record Was Last Modified: Not reported
DEO Who Last Modified Record: Not reported
Manifest No: Not reported
Waste Occurrence: Not reported
EPA Waste Code: Not reported
Recycled Waste?: Not reported
Date Record Was Last Modified: Not reported
DEO Who Last Modified Record: Not reported
Year: 1996
Manifest ID: NYB8570556
TSDF EPA ID: NYD045604964
TSDF Name: DUPONT ROCHESTER
TSDF Address: 69 SENECA AVE
TSDF City,St,Zip: ROCHESTER, NY 14621
TSDF Country: USA
TSDF Telephone: Not reported
Transport Date: 12/02/96
Transporter EPA ID: NJD046555033
Transporter Name: LACYS EXPRESS INC
Transporter Country: USA
Transporter Phone: Not reported
Trans 2 Date: / /
Trans 2 EPA ID: Not reported
Trans 2 Name: Not reported
Trans 2 Address: Not reported
Trans 2 City,St,Zip: CT
Trans 2 Country: USA
Trans 2 Phone: Not reported
Generator EPA ID: TX0000076125
Generator Phone: Not reported
Generator Address: Not reported
Generator City,State,Zip: Not reported
Generator Country: Not reported
Special Handling: Not reported
Discrepancies: Yes
Date Shipped: 12/02/96
Date Received: 12/04/96
Last modified date: 04/26/04
Last modified by: IG
Comments: Not reported

Manifest No: Not reported
Waste Occurrence: Not reported
UNNA: Not reported
Hazard Class: Not reported
US Dot Description: Not reported
No of Containers: Not reported
Container Type: Not reported
Quantity: Not reported
Weight/Volume: Not reported
Additional Description: Not reported
Handling Code: Not reported
Date Record Was Last Modified: Not reported
DEO Who Last Modified Record: Not reported
Manifest No: Not reported

Map ID
Direction
Distance
Distance (ft.)
Elevation Site

MAP FINDINGS

Database(s)
EDR ID Number
EPA ID Number

DUPONT E I DE NEMOURS CO (Continued)

1000348640

Waste Occurrence: Not reported
EPA Waste Code: Not reported
Recycled Waste?: Not reported
Date Record Was Last Modified: Not reported
DEO Who Last Modified Record: Not reported
Year: 1997
Manifest ID: NYG0837468
TSDF EPA ID: NYD045604964
TSDF Name: DUPONT ROCHESTER
TSDF Address: 69 SENECA AVE
TSDF City,St,Zip: ROCHESTER, NY 14621
TSDF Country: USA
TSDF Telephone: Not reported
Transport Date: 10/28/97
Transporter EPA ID: NJD046555033
Transporter Name: LACY'S EXPRESS, INC.
Transporter Country: USA
Transporter Phone: Not reported
Trans 2 Date: / /
Trans 2 EPA ID: Not reported
Trans 2 Name: Not reported
Trans 2 Address: Not reported
Trans 2 City,St,Zip: CT
Trans 2 Country: USA
Trans 2 Phone: Not reported
Generator EPA ID: CT0980667927
Generator Phone: 2033744388
Generator Address: Not reported
Generator City,State,Zip: Not reported
Generator Country: Not reported
Special Handling: Not reported
Discrepancies: Not reported
Date Shipped: 10/28/97
Date Received: 11/11/97
Last modified date: 04/26/04
Last modified by: IG
Comments: Not reported
Year: 1997
Manifest ID: NYG0270288
TSDF EPA ID: NYD045604964
TSDF Name: E.I.DUPONT
TSDF Address: 69 SENECE AVENUE
TSDF City,St,Zip: ROCHESTER, NY
TSDF Country: USA
TSDF Telephone: Not reported
Transport Date: 08/25/97
Transporter EPA ID: NJD046555033
Transporter Name: LACY'S EXPRESS, INC.
Transporter Country: USA
Transporter Phone: Not reported
Trans 2 Date: / /
Trans 2 EPA ID: Not reported
Trans 2 Name: Not reported
Trans 2 Address: Not reported
Trans 2 City,St,Zip: CT
Trans 2 Country: USA
Trans 2 Phone: Not reported

Map ID
Direction
Distance
Distance (ft.)
Elevation Site

MAP FINDINGS

Database(s) EDR ID Number
EPA ID Number

DUPONT E I DE NEMOURS CO (Continued)

1000348640

Generator EPA ID: CT0980667927
 Generator Phone: 2033744388
 Generator Address: Not reported
 Generator City,State,Zip: Not reported
 Generator Country: Not reported
 Special Handling: Not reported
 Discrepancies: Yes
 Date Shipped: 08/25/97
 Date Received: 09/08/97
 Last modified date: 04/26/04
 Last modified by: IG
 Comments: Not reported
 Year: 1997
 Manifest ID: NYB8019531
 TSDF EPA ID: NYD045604964
 TSDF Name: DUPONT ROCHESTER
 TSDF Address: 69 SENECA AVE
 TSDF City,St,Zip: ROCHESTER, NY 14621
 TSDF Country: USA
 TSDF Telephone: Not reported
 Transport Date: 01/20/97
 Transporter EPA ID: NJD046555033
 Transporter Name: LACY'S EXPRESS, INC.
 Transporter Country: USA
 Transporter Phone: Not reported
 Trans 2 Date: / /
 Trans 2 EPA ID: Not reported
 Trans 2 Name: Not reported
 Trans 2 Address: Not reported
 Trans 2 City,St,Zip: CT
 Trans 2 Country: USA
 Trans 2 Phone: Not reported
 Generator EPA ID: CT0980667927
 Generator Phone: 2033744388
 Generator Address: Not reported
 Generator City,State,Zip: Not reported
 Generator Country: Not reported
 Special Handling: Not reported
 Discrepancies: Not reported
 Date Shipped: 01/20/97
 Date Received: 01/29/97
 Last modified date: 04/26/04
 Last modified by: IG
 Comments: Not reported
 Year: 1997
 Manifest ID: RIG0099533
 TSDF EPA ID: RID084802842
 TSDF Name: CHEM-PAK CORP.
 TSDF Address: 167 MILL ST.
 TSDF City,St,Zip: CRANSTON, RI 02905
 TSDF Country: USA
 TSDF Telephone: Not reported
 Transport Date: 01/21/97
 Transporter EPA ID: Not reported
 Transporter Name: ID NOT IN TRANSPORTER FILE
 Transporter Country: USA
 Transporter Phone: Not reported

Map ID
Direction
Distance
Distance (ft.)
Elevation

MAP FINDINGS

DUPONT E I DE NEMOURS CO (Continued)

EDR ID Number
EPA ID Number

Database(s)

1000348640

Trans 2 Date: / /
Trans 2 EPA ID: Not reported
Trans 2 Name: Not reported
Trans 2 Address: Not reported
Trans 2 City,St,Zip: CT
Trans 2 Country: USA
Trans 2 Phone: Not reported
Generator EPA ID: CT0980667927
Generator Phone: 2038487731
Generator Address: Not reported
Generator City,State,Zip: Not reported
Generator Country: Not reported
Special Handling: Not reported
Discrepancies: Not reported
Date Shipped: 01/21/97
Date Received: 01/21/97
Last modified date: 04/26/04
Last modified by: IG
Comments: Not reported
Year: 1997
Manifest ID: RIG0103936
TSDF EPA ID: RID084802842
TSDF Name: CHEM-PAK CORP.
TSDF Address: 167 MILL ST.
TSDF City,St,Zip: CRANSTON, RI 02905
TSDF Country: USA
TSDF Telephone: Not reported
Transport Date: 04/17/97
Transporter EPA ID: RID982194987
Transporter Name: CYCLE SOLVE CORPORATION
Transporter Country: USA
Transporter Phone: Not reported
Trans 2 Date: / /
Trans 2 EPA ID: Not reported
Trans 2 Name: Not reported
Trans 2 Address: Not reported
Trans 2 City,St,Zip: CT
Trans 2 Country: USA
Trans 2 Phone: Not reported
Generator EPA ID: CT0980667927
Generator Phone: 2038487731
Generator Address: Not reported
Generator City,State,Zip: Not reported
Generator Country: Not reported
Special Handling: Not reported
Discrepancies: Not reported
Date Shipped: 04/17/97
Date Received: 04/17/97
Last modified date: 04/26/04
Last modified by: IG
Comments: Not reported
Year: 1997
Manifest ID: NYG0272619
TSDF EPA ID: NYD045604964
TSDF Name: E.I.DUPONT
TSDF Address: 69 SENECE AVENUE
TSDF City,St,Zip: ROCHESTER, NY

Map ID
Direction
Distance
Distance (ft.)
Elevation Site

MAP FINDINGS

Database(s) EDR ID Number
EPA ID Number

DUPONT E I DE NEMOURS CO (Continued)

1000348640

TSDf Country: USA
TSDf Telephone: Not reported
Transport Date: 07/22/97
Transporter EPA ID: NJD046555033
Transporter Name: LACY'S EXPRESS, INC.
Transporter Country: USA
Transporter Phone: Not reported
Trans 2 Date: / /
Trans 2 EPA ID: Not reported
Trans 2 Name: Not reported
Trans 2 Address: Not reported
Trans 2 City,St,Zip: CT
Trans 2 Country: USA
Trans 2 Phone: Not reported
Generator EPA ID: CT0980667927
Generator Phone: 2033744388
Generator Address: Not reported
Generator City,State,Zip: Not reported
Generator Country: Not reported
Special Handling: Not reported
Discrepancies: Not reported
Date Shipped: 07/22/97
Date Received: 08/05/97
Last modified date: 04/26/04
Last modified by: IG
Comments: Not reported
Year: 1996
Manifest ID: RIG0082359
TSDf EPA ID: RID084802842
TSDf Name: CHEM-PAK CORP.
TSDf Address: 167 MILL ST.
TSDf City,St,Zip: CRANSTON, RI 02905
TSDf Country: USA
TSDf Telephone: Not reported
Transport Date: 02/20/96
Transporter EPA ID: RID982194987
Transporter Name: CYCLE SOLVE CORP
Transporter Country: USA
Transporter Phone: Not reported
Trans 2 Date: / /
Trans 2 EPA ID: Not reported
Trans 2 Name: Not reported
Trans 2 Address: Not reported
Trans 2 City,St,Zip: CT
Trans 2 Country: USA
Trans 2 Phone: Not reported
Generator EPA ID: CT0980667927
Generator Phone: Not reported
Generator Address: Not reported
Generator City,State,Zip: Not reported
Generator Country: Not reported
Special Handling: Not reported
Discrepancies: Not reported
Date Shipped: 02/20/96
Date Received: / /
Last modified date: 04/26/04
Last modified by: IG

Map ID
Direction
Distance
Distance (ft.)
Elevation Site

MAP FINDINGS

Database(s) EDR ID Number
EPA ID Number

DUPONT E I DE NEMOURS CO (Continued)

1000348640

Comments: Not reported
Year: 1996
Manifest ID: NYB7197903
TSDF EPA ID: NYD045604964
TSDF Name: DUPONT ROCHESTER
TSDF Address: 69 SENECA AVE
TSDF City,St,Zip: ROCHESTER, NY 14621
TSDF Country: USA
TSDF Telephone: Not reported
Transport Date: 05/20/96
Transporter EPA ID: NJD046555033
Transporter Name: LACYS EXPRESS INC
Transporter Country: USA
Transporter Phone: Not reported
Trans 2 Date: / /
Trans 2 EPA ID: Not reported
Trans 2 Name: Not reported
Trans 2 Address: Not reported
Trans 2 City,St,Zip: CT
Trans 2 Country: USA
Trans 2 Phone: Not reported
Generator EPA ID: CT0980667927
Generator Phone: Not reported
Generator Address: Not reported
Generator City,State,Zip: Not reported
Generator Country: Not reported
Special Handling: Not reported
Discrepancies: Not reported
Date Shipped: 05/20/96
Date Received: 05/30/96
Last modified date: 04/26/04
Last modified by: IG
Comments: Not reported
Year: 1996
Manifest ID: RIG0095373
TSDF EPA ID: RID084802842
TSDF Name: CHEM-PAK CORP.
TSDF Address: 167 MILL ST.
TSDF City,St,Zip: CRANSTON, RI 02905
TSDF Country: USA
TSDF Telephone: Not reported
Transport Date: 10/28/96
Transporter EPA ID: RID982194987
Transporter Name: CYCLE SOLVE CORP
Transporter Country: USA
Transporter Phone: Not reported
Trans 2 Date: / /
Trans 2 EPA ID: Not reported
Trans 2 Name: Not reported
Trans 2 Address: Not reported
Trans 2 City,St,Zip: CT
Trans 2 Country: USA
Trans 2 Phone: Not reported
Generator EPA ID: CT0980667927
Generator Phone: Not reported
Generator Address: Not reported
Generator City,State,Zip: Not reported

Map ID
Direction
Distance
Distance (ft.)
Elevation

MAP FINDINGS

DUPONT E I DE NEMOURS CO (Continued)

EDR ID Number
EPA ID Number

Database(s)

1000348640

Generator Country: Not reported
Special Handling: Not reported
Discrepancies: Not reported
Date Shipped: 10/28/96
Date Received: 10/28/96
Last modified date: 04/26/04
Last modified by: IG
Comments: Not reported
Year: 1996
Manifest ID: NYB7228845
TSDf EPA ID: NYD045604964
TSDf Name: DUPONT ROCHESTER
TSDf Address: 69 SENECA AVE
TSDf City,St,Zip: ROCHESTER, NY 14621
TSDf Country: USA
TSDf Telephone: Not reported
Transport Date: 10/28/96
Transporter EPA ID: NJD046555033
Transporter Name: LACYS EXPRESS INC
Transporter Country: USA
Transporter Phone: Not reported
Trans 2 Date: 11/12/96
Trans 2 EPA ID: Not reported
Trans 2 Name: Not reported
Trans 2 Address: Not reported
Trans 2 City,St,Zip: CT
Trans 2 Country: USA
Trans 2 Phone: Not reported
Generator EPA ID: CT0980667927
Generator Phone: Not reported
Generator Address: Not reported
Generator City,State,Zip: Not reported
Generator Country: Not reported
Special Handling: Not reported
Discrepancies: Not reported
Date Shipped: 10/28/96
Date Received: 11/12/96
Last modified date: 04/26/04
Last modified by: IG
Comments: Not reported
Year: 1996
Manifest ID: NYB722884
TSDf EPA ID: Not reported
TSDf Name: Not reported
TSDf Address: Not reported
TSDf City,St,Zip: Not reported
TSDf Country: USA
TSDf Telephone: Not reported
Transport Date: / /
Transporter EPA ID: Not reported
Transporter Name: Not reported
Transporter Country: USA
Transporter Phone: Not reported
Trans 2 Date: / /
Trans 2 EPA ID: Not reported
Trans 2 Name: Not reported
Trans 2 Address: Not reported

Map ID
Direction
Distance
Distance (ft.)
Elevation Site

MAP FINDINGS

Database(s)
EDR ID Number
EPA ID Number

DUPONT E I DE NEMOURS CO (Continued)

1000348640

Trans 2 City,St,Zip: CT
Trans 2 Country: USA
Trans 2 Phone: Not reported
Generator EPA ID: CT0980667927
Generator Phone: Not reported
Generator Address: Not reported
Generator City,State,Zip: Not reported
Generator Country: Not reported
Special Handling: Not reported
Discrepancies: Not reported
Date Shipped: 10/28/96
Date Received: / /
Last modified date: 04/26/04
Last modified by: IG
Comments: Not reported
Year: 1995
Manifest ID: NYB747366-3
TSDF EPA ID: NYD045604964
TSDF Name: ID NOT IN TRANSPORTER FILE
TSDF Address: Not reported
TSDF City,St,Zip: Not reported
TSDF Country: USA
TSDF Telephone: Not reported
Transport Date: 11/27/95
Transporter EPA ID: NJD046555033
Transporter Name: LACY'S EXPRESS, INC.
Transporter Country: USA
Transporter Phone: Not reported
Trans 2 Date: / /
Trans 2 EPA ID: Not reported
Trans 2 Name: Not reported
Trans 2 Address: Not reported
Trans 2 City,St,Zip: CT
Trans 2 Country: USA
Trans 2 Phone: Not reported
Generator EPA ID: CT0980667927
Generator Phone: Not reported
Generator Address: Not reported
Generator City,State,Zip: Not reported
Generator Country: Not reported
Special Handling: Not reported
Discrepancies: Not reported
Date Shipped: 11/27/95
Date Received: 12/04/95
Last modified date: 04/26/04
Last modified by: IG
Comments: Not reported

Manifest No: Not reported
Waste Occurence: Not reported
UNNA: Not reported
Hazard Class: Not reported
US Dot Description: Not reported
No of Containers: Not reported
Container Type: Not reported
Quantity: Not reported
Weight/Volume: Not reported

Map ID
Direction
Distance
Distance (ft.)
Elevation Site

MAP FINDINGS

Database(s)
EDR ID Number
EPA ID Number

DUPONT E I DE NEMOURS CO (Continued)

1000348640

Additional Description: Not reported
Handling Code: Not reported
Date Record Was Last Modified: Not reported
DEO Who Last Modified Record: Not reported
Manifest No: Not reported
Waste Occurrence: Not reported
EPA Waste Code: Not reported
Recycled Waste?: Not reported
Date Record Was Last Modified: Not reported
DEO Who Last Modified Record: Not reported
Year: 1999
Manifest ID: NYG1143594
TSDf EPA ID: NYD045604964
TSDf Name: E.I.DUPONT
TSDf Address: 69 SENECE AVENUE
TSDf City,St,Zip: ROCHESTER, NY
TSDf Country: USA
TSDf Telephone: Not reported
Transport Date: 03/17/99
Transporter EPA ID: NJD046555033
Transporter Name: LACY'S EXPRESS, INC.
Transporter Country: USA
Transporter Phone: Not reported
Trans 2 Date: / /
Trans 2 EPA ID: Not reported
Trans 2 Name: Not reported
Trans 2 Address: Not reported
Trans 2 City,St,Zip: CT
Trans 2 Country: USA
Trans 2 Phone: Not reported
Generator EPA ID: CTP000018254
Generator Phone: 2038404984
Generator Address: Not reported
Generator City,State,Zip: Not reported
Generator Country: Not reported
Special Handling: Not reported
Discrepancies: No
Date Shipped: 03/17/99
Date Received: 03/22/99
Last modified date: 04/26/04
Last modified by: IG
Comments: Not reported
Year: 1999
Manifest ID: NYG0719325
TSDf EPA ID: NYD045604964
TSDf Name: E.I.DUPONT
TSDf Address: 69 SENECE AVENUE
TSDf City,St,Zip: ROCHESTER, NY
TSDf Country: USA
TSDf Telephone: Not reported
Transport Date: 01/27/99
Transporter EPA ID: NJD046555033
Transporter Name: LACY'S EXPRESS, INC.
Transporter Country: USA
Transporter Phone: Not reported
Trans 2 Date: / /
Trans 2 EPA ID: Not reported

Map ID
Direction
Distance
Distance (ft.)
Elevation Site

MAP FINDINGS

Database(s)
EDR ID Number
EPA ID Number

DUPONT E I DE NEMOURS CO (Continued)

1000348640

Trans 2 Name: Not reported
Trans 2 Address: Not reported
Trans 2 City,St,Zip: CT
Trans 2 Country: USA
Trans 2 Phone: Not reported
Generator EPA ID: CTP000018254
Generator Phone: 2038404984
Generator Address: Not reported
Generator City,State,Zip: Not reported
Generator Country: Not reported
Special Handling: Not reported
Discrepancies: No
Date Shipped: 01/27/99
Date Received: 02/03/99
Last modified date: 04/26/04
Last modified by: IG
Comments: Not reported
Year: 1998
Manifest ID: NYG0600759
TSDf EPA ID: NYD045604964
TSDf Name: E.I.DUPONT
TSDf Address: 69 SENECE AVENUE
TSDf City,St,Zip: ROCHESTER, NY
TSDf Country: USA
TSDf Telephone: Not reported
Transport Date: 03/23/98
Transporter EPA ID: NJD046555033
Transporter Name: LACY'S EXPRESS, INC.
Transporter Country: USA
Transporter Phone: Not reported
Trans 2 Date: / /
Trans 2 EPA ID: Not reported
Trans 2 Name: Not reported
Trans 2 Address: Not reported
Trans 2 City,St,Zip: CT
Trans 2 Country: USA
Trans 2 Phone: Not reported
Generator EPA ID: CTP000018254
Generator Phone: 2038404984
Generator Address: Not reported
Generator City,State,Zip: Not reported
Generator Country: Not reported
Special Handling: Not reported
Discrepancies: No
Date Shipped: 03/23/98
Date Received: 03/25/98
Last modified date: 04/26/04
Last modified by: IG
Comments: Not reported
Year: 1998
Manifest ID: NYG0874296
TSDf EPA ID: NYD045604964
TSDf Name: E.I.DUPONT
TSDf Address: 69 SENECE AVENUE
TSDf City,St,Zip: ROCHESTER, NY 14621
TSDf Country: USA
TSDf Telephone: Not reported

Map ID
Direction
Distance
Distance (ft.)
Elevation Site

MAP FINDINGS

Database(s)
EDR ID Number
EPA ID Number

DUPONT E I DE NEMOURS CO (Continued)

1000348640

Transport Date: 01/27/98
Transporter EPA ID: NJD046555033
Transporter Name: LACY'S EXPRESS, INC.
Transporter Country: USA
Transporter Phone: Not reported
Trans 2 Date: / /
Trans 2 EPA ID: Not reported
Trans 2 Name: Not reported
Trans 2 Address: Not reported
Trans 2 City,St,Zip: CT
Trans 2 Country: USA
Trans 2 Phone: Not reported
Generator EPA ID: CTP000018254
Generator Phone: 2038404984
Generator Address: Not reported
Generator City,State,Zip: Not reported
Generator Country: Not reported
Special Handling: Not reported
Discrepancies: No
Date Shipped: 01/27/98
Date Received: 02/10/98
Last modified date: 04/26/04
Last modified by: IG
Comments: Not reported
Year: 1998
Manifest ID: NYG1378674
TSDF EPA ID: NYD045604964
TSDF Name: E.I.DUPONT
TSDF Address: 69 SENECE AVENUE
TSDF City,St,Zip: ROCHESTER, NY
TSDF Country: USA
TSDF Telephone: Not reported
Transport Date: 10/28/98
Transporter EPA ID: NJD046555033
Transporter Name: LACY'S EXPRESS, INC.
Transporter Country: USA
Transporter Phone: Not reported
Trans 2 Date: 11/04/98
Trans 2 EPA ID: Not reported
Trans 2 Name: Not reported
Trans 2 Address: Not reported
Trans 2 City,St,Zip: CT
Trans 2 Country: USA
Trans 2 Phone: Not reported
Generator EPA ID: CTP000018254
Generator Phone: 2038404984
Generator Address: Not reported
Generator City,State,Zip: Not reported
Generator Country: Not reported
Special Handling: Not reported
Discrepancies: No
Date Shipped: 10/28/98
Date Received: 11/04/98
Last modified date: 04/26/04
Last modified by: IG
Comments: Not reported
Year: 1998

Map ID
Direction
Distance
Distance (ft.)
Elevation

MAP FINDINGS

DUPONT E I DE NEMOURS CO (Continued)

EDR ID Number
EPA ID Number

Database(s)

1000348640

Manifest ID: NYG1379205
TSDf EPA ID: NYD045604964
TSDf Name: E.I.DUPONT
TSDf Address: 69 SENECE AVENUE
TSDf City,St,Zip: ROCHESTER, NY
TSDf Country: USA
TSDf Telephone: Not reported
Transport Date: 07/30/98
Transporter EPA ID: NJD046555033
Transporter Name: LACY'S EXPRESS, INC.
Transporter Country: USA
Transporter Phone: Not reported
Trans 2 Date: / /
Trans 2 EPA ID: Not reported
Trans 2 Name: Not reported
Trans 2 Address: Not reported
Trans 2 City,St,Zip: CT
Trans 2 Country: USA
Trans 2 Phone: Not reported
Generator EPA ID: CTP000018254
Generator Phone: 2038404984
Generator Address: Not reported
Generator City,State,Zip: Not reported
Generator Country: Not reported
Special Handling: Not reported
Discrepancies: No
Date Shipped: 07/30/98
Date Received: 08/03/98
Last modified date: 04/26/04
Last modified by: IG
Comments: Not reported
Year: 1998
Manifest ID: NYG0716652
TSDf EPA ID: NYD045604964
TSDf Name: E.I.DUPONT
TSDf Address: 69 SENECE AVENUE
TSDf City,St,Zip: ROCHESTER, NY
TSDf Country: USA
TSDf Telephone: Not reported
Transport Date: 06/03/98
Transporter EPA ID: NJD046555033
Transporter Name: LACY'S EXPRESS, INC.
Transporter Country: USA
Transporter Phone: Not reported
Trans 2 Date: 06/09/98
Trans 2 EPA ID: Not reported
Trans 2 Name: Not reported
Trans 2 Address: Not reported
Trans 2 City,St,Zip: CT
Trans 2 Country: USA
Trans 2 Phone: Not reported
Generator EPA ID: CTP000018254
Generator Phone: 2038404984
Generator Address: Not reported
Generator City,State,Zip: Not reported
Generator Country: Not reported
Special Handling: Not reported

Map ID
 Direction
 Distance
 Distance (ft.)
 Elevation Site

MAP FINDINGS

Database(s) EDR ID Number
 EPA ID Number

DUPONT E I DE NEMOURS CO (Continued)

1000348640

Discrepancies: No
 Date Shipped: 06/03/98
 Date Received: 06/10/98
 Last modified date: 04/26/04
 Last modified by: IG
 Comments: Not reported
 Year: 1997
 Manifest ID: NYG0150777
 TSDF EPA ID: NYD045604964
 TSDF Name: E.I.DUPONT
 TSDF Address: 69 SENECE AVENUE
 TSDF City,St,Zip: ROCHESTER, NY
 TSDF Country: USA
 TSDF Telephone: Not reported
 Transport Date: 10/07/97
 Transporter EPA ID: NJD046555033
 Transporter Name: LACY'S EXPRESS, INC.
 Transporter Country: USA
 Transporter Phone: Not reported
 Trans 2 Date: / /
 Trans 2 EPA ID: Not reported
 Trans 2 Name: Not reported
 Trans 2 Address: Not reported
 Trans 2 City,St,Zip: CT
 Trans 2 Country: USA
 Trans 2 Phone: Not reported
 Generator EPA ID: CTP000018254
 Generator Phone: 2038404984
 Generator Address: Not reported
 Generator City,State,Zip: Not reported
 Generator Country: Not reported
 Special Handling: Not reported
 Discrepancies: Not reported
 Date Shipped: 10/07/97
 Date Received: 10/15/97
 Last modified date: 04/26/04
 Last modified by: IG
 Comments: Not reported
 Year: 1997
 Manifest ID: NYG0270297
 TSDF EPA ID: NYD045604964
 TSDF Name: E.I.DUPONT
 TSDF Address: 69 SENECE AVENUE
 TSDF City,St,Zip: ROCHESTER, NY
 TSDF Country: USA
 TSDF Telephone: Not reported
 Transport Date: 08/25/97
 Transporter EPA ID: NJD046555033
 Transporter Name: LACY'S EXPRESS, INC.
 Transporter Country: USA
 Transporter Phone: Not reported
 Trans 2 Date: / /
 Trans 2 EPA ID: Not reported
 Trans 2 Name: Not reported
 Trans 2 Address: Not reported
 Trans 2 City,St,Zip: CT
 Trans 2 Country: USA

Map ID
 Direction
 Distance
 Distance (ft.)
 Elevation Site

MAP FINDINGS

Database(s) EDR ID Number
 EPA ID Number

DUPONT E I DE NEMOURS CO (Continued)

1000348640

Trans 2 Phone: Not reported
 Generator EPA ID: CTP000018254
 Generator Phone: 2038404984
 Generator Address: Not reported
 Generator City,State,Zip: Not reported
 Generator Country: Not reported
 Special Handling: Not reported
 Discrepancies: Not reported
 Date Shipped: 08/25/97
 Date Received: / /
 Last modified date: 04/26/04
 Last modified by: IG
 Comments: Not reported
 Year: 1997
 Manifest ID: NYB8019711
 TSDF EPA ID: NYD045604964
 TSDF Name: DUPONT ROCHESTER
 TSDF Address: 69 SENECA AVE
 TSDF City,St,Zip: ROCHESTER, NY 14621
 TSDF Country: USA
 TSDF Telephone: Not reported
 Transport Date: 01/20/97
 Transporter EPA ID: NJD046555033
 Transporter Name: LACY'S EXPRESS, INC.
 Transporter Country: USA
 Transporter Phone: Not reported
 Trans 2 Date: / /
 Trans 2 EPA ID: Not reported
 Trans 2 Name: Not reported
 Trans 2 Address: Not reported
 Trans 2 City,St,Zip: CT
 Trans 2 Country: USA
 Trans 2 Phone: Not reported
 Generator EPA ID: CTP000018254
 Generator Phone: 2038404984
 Generator Address: Not reported
 Generator City,State,Zip: Not reported
 Generator Country: Not reported
 Special Handling: Not reported
 Discrepancies: Not reported
 Date Shipped: 01/20/97
 Date Received: 01/29/97
 Last modified date: 04/26/04
 Last modified by: IG
 Comments: Not reported
 Year: 1997
 Manifest ID: NYB8041626
 TSDF EPA ID: NYD045604964
 TSDF Name: DUPONT ROCHESTER
 TSDF Address: 69 SENECA AVE
 TSDF City,St,Zip: ROCHESTER, NY 14621
 TSDF Country: USA
 TSDF Telephone: Not reported
 Transport Date: 03/31/97
 Transporter EPA ID: NJD046555033
 Transporter Name: LACY'S EXPRESS, INC.
 Transporter Country: USA

Map ID
Direction
Distance
Distance (ft.)
Elevation Site

MAP FINDINGS

Database(s) EDR ID Number
EPA ID Number

DUPONT E I DE NEMOURS CO (Continued)

1000348640

Transporter Phone: Not reported
Trans 2 Date: 04/15/97
Trans 2 EPA ID: Not reported
Trans 2 Name: Not reported
Trans 2 Address: Not reported
Trans 2 City,St,Zip: CT
Trans 2 Country: USA
Trans 2 Phone: Not reported
Generator EPA ID: CTP000018254
Generator Phone: 2038404984
Generator Address: Not reported
Generator City,State,Zip: Not reported
Generator Country: Not reported
Special Handling: Not reported
Discrepancies: Not reported
Date Shipped: 03/31/97
Date Received: 04/15/97
Last modified date: 04/26/04
Last modified by: IG
Comments: Not reported
Year: 1997
Manifest ID: NYB8022465
TSDF EPA ID: NYD045604964
TSDF Name: E.I.DUPONT
TSDF Address: 69 SENECE AVENUE
TSDF City,St,Zip: ROCHESTER, NY
TSDF Country: USA
TSDF Telephone: Not reported
Transport Date: 06/02/97
Transporter EPA ID: NJD046555033
Transporter Name: LACY'S EXPRESS, INC.
Transporter Country: USA
Transporter Phone: Not reported
Trans 2 Date: 06/11/97
Trans 2 EPA ID: Not reported
Trans 2 Name: Not reported
Trans 2 Address: Not reported
Trans 2 City,St,Zip: CT
Trans 2 Country: USA
Trans 2 Phone: Not reported
Generator EPA ID: CTP000018254
Generator Phone: 2038404984
Generator Address: Not reported
Generator City,State,Zip: Not reported
Generator Country: Not reported
Special Handling: Not reported
Discrepancies: Not reported
Date Shipped: 06/02/97
Date Received: 06/11/97
Last modified date: 04/26/04
Last modified by: IG
Comments: Not reported
Year: 1996
Manifest ID: NYB771275
TSDF EPA ID: Not reported
TSDF Name: Not reported
TSDF Address: Not reported

Map ID
Direction
Distance
Distance (ft.)
Elevation

MAP FINDINGS

DUPONT E I DE NEMOURS CO (Continued)

EDR ID Number
EPA ID Number

Database(s)

1000348640

TSDf City,St,Zip: Not reported
TSDf Country: USA
TSDf Telephone: Not reported
Transport Date: / /
Transporter EPA ID: Not reported
Transporter Name: Not reported
Transporter Country: USA
Transporter Phone: Not reported
Trans 2 Date: / /
Trans 2 EPA ID: Not reported
Trans 2 Name: Not reported
Trans 2 Address: Not reported
Trans 2 City,St,Zip: CT
Trans 2 Country: USA
Trans 2 Phone: Not reported
Generator EPA ID: CTP000018254
Generator Phone: Not reported
Generator Address: Not reported
Generator City,State,Zip: Not reported
Generator Country: Not reported
Special Handling: Not reported
Discrepancies: Not reported
Date Shipped: 01/29/96
Date Received: / /
Last modified date: 04/26/04
Last modified by: IG
Comments: Not reported
Year: 1996
Manifest ID: NYB7486272
TSDf EPA ID: NYD045604964
TSDf Name: DUPONT ROCHESTER
TSDf Address: 69 SENECA AVE
TSDf City,St,Zip: ROCHESTER, NY 14621
TSDf Country: USA
TSDf Telephone: Not reported
Transport Date: 03/25/96
Transporter EPA ID: NJD046555033
Transporter Name: LACYS EXPRESS INC
Transporter Country: USA
Transporter Phone: Not reported
Trans 2 Date: / /
Trans 2 EPA ID: Not reported
Trans 2 Name: Not reported
Trans 2 Address: Not reported
Trans 2 City,St,Zip: CT
Trans 2 Country: USA
Trans 2 Phone: Not reported
Generator EPA ID: CTP000018254
Generator Phone: Not reported
Generator Address: Not reported
Generator City,State,Zip: Not reported
Generator Country: Not reported
Special Handling: Not reported
Discrepancies: Not reported
Date Shipped: 03/25/96
Date Received: 04/03/96
Last modified date: 04/26/04

Map ID
Direction
Distance
Distance (ft.)
Elevation

MAP FINDINGS

DUPONT E I DE NEMOURS CO (Continued)

EDR ID Number
EPA ID Number

Database(s)

1000348640

Last modified by: IG
Comments: Not reported
Year: 1996
Manifest ID: NYB7771275
TSDF EPA ID: NYD045604964
TSDF Name: DUPONT ROCHESTER
TSDF Address: 69 SENECA AVE
TSDF City,St,Zip: ROCHESTER, NY 14621
TSDF Country: USA
TSDF Telephone: Not reported
Transport Date: 01/29/96
Transporter EPA ID: NJD046555033
Transporter Name: LACYS EXPRESS INC
Transporter Country: USA
Transporter Phone: Not reported
Trans 2 Date: / /
Trans 2 EPA ID: Not reported
Trans 2 Name: Not reported
Trans 2 Address: Not reported
Trans 2 City,St,Zip: CT
Trans 2 Country: USA
Trans 2 Phone: Not reported
Generator EPA ID: CTP000018254
Generator Phone: Not reported
Generator Address: Not reported
Generator City,State,Zip: Not reported
Generator Country: Not reported
Special Handling: Not reported
Discrepancies: Not reported
Date Shipped: 01/29/96
Date Received: 02/06/96
Last modified date: 04/26/04
Last modified by: IG
Comments: Not reported
Year: 1996
Manifest ID: NYB7228827
TSDF EPA ID: NYD045604964
TSDF Name: DUPONT ROCHESTER
TSDF Address: 69 SENECA AVE
TSDF City,St,Zip: ROCHESTER, NY 14621
TSDF Country: USA
TSDF Telephone: Not reported
Transport Date: 10/28/96
Transporter EPA ID: NJD046555033
Transporter Name: LACYS EXPRESS INC
Transporter Country: USA
Transporter Phone: Not reported
Trans 2 Date: 11/12/96
Trans 2 EPA ID: Not reported
Trans 2 Name: Not reported
Trans 2 Address: Not reported
Trans 2 City,St,Zip: CT
Trans 2 Country: USA
Trans 2 Phone: Not reported
Generator EPA ID: CTP000018254
Generator Phone: Not reported
Generator Address: Not reported

Map ID
Direction
Distance
Distance (ft.)
Elevation Site

MAP FINDINGS

Database(s)
EDR ID Number
EPA ID Number

DUPONT E I DE NEMOURS CO (Continued)

1000348640

Generator City,State,Zip: Not reported
Generator Country: Not reported
Special Handling: Not reported
Discrepancies: Not reported
Date Shipped: 10/28/96
Date Received: 11/12/96
Last modified date: 04/26/04
Last modified by: IG
Comments: Not reported
Year: 1996
Manifest ID: NYB8099703
TSDF EPA ID: NYD045604964
TSDF Name: DUPONT ROCHESTER
TSDF Address: 69 SENECA AVE
TSDF City,St,Zip: ROCHESTER, NY 14621
TSDF Country: USA
TSDF Telephone: Not reported
Transport Date: 07/23/96
Transporter EPA ID: NJD046555033
Transporter Name: LACYS EXPRESS INC
Transporter Country: USA
Transporter Phone: Not reported
Trans 2 Date: / /
Trans 2 EPA ID: Not reported
Trans 2 Name: Not reported
Trans 2 Address: Not reported
Trans 2 City,St,Zip: CT
Trans 2 Country: USA
Trans 2 Phone: Not reported
Generator EPA ID: CTP000018254
Generator Phone: Not reported
Generator Address: Not reported
Generator City,State,Zip: Not reported
Generator Country: Not reported
Special Handling: Not reported
Discrepancies: Not reported
Date Shipped: 07/23/96
Date Received: 08/01/96
Last modified date: 04/26/04
Last modified by: IG
Comments: Not reported
Year: 1996
Manifest ID: NYB7197921
TSDF EPA ID: NYD045604964
TSDF Name: DUPONT ROCHESTER
TSDF Address: 69 SENECA AVE
TSDF City,St,Zip: ROCHESTER, NY 14621
TSDF Country: USA
TSDF Telephone: Not reported
Transport Date: 05/20/96
Transporter EPA ID: NJD046555033
Transporter Name: LACYS EXPRESS INC
Transporter Country: USA
Transporter Phone: Not reported
Trans 2 Date: / /
Trans 2 EPA ID: Not reported
Trans 2 Name: Not reported

Map ID
 Direction
 Distance
 Distance (ft.)
 Elevation Site

MAP FINDINGS

Database(s) EDR ID Number
 EPA ID Number

DUPONT E I DE NEMOURS CO (Continued)

1000348640

Trans 2 Address: Not reported
 Trans 2 City,St,Zip: CT
 Trans 2 Country: USA
 Trans 2 Phone: Not reported
 Generator EPA ID: CTP000018254
 Generator Phone: Not reported
 Generator Address: Not reported
 Generator City,State,Zip: Not reported
 Generator Country: Not reported
 Special Handling: Not reported
 Discrepancies: Not reported
 Date Shipped: 05/20/96
 Date Received: 05/30/96
 Last modified date: 04/26/04
 Last modified by: IG
 Comments: Not reported
 Year: 1995
 Manifest ID: NYB747368-1
 TSDF EPA ID: NYD045604964
 TSDF Name: ID NOT IN TRANSPORTER FILE
 TSDF Address: Not reported
 TSDF City,St,Zip: Not reported
 TSDF Country: USA
 TSDF Telephone: Not reported
 Transport Date: 11/28/95
 Transporter EPA ID: NJD046555033
 Transporter Name: LACY'S EXPRESS, INC.
 Transporter Country: USA
 Transporter Phone: Not reported
 Trans 2 Date: / /
 Trans 2 EPA ID: Not reported
 Trans 2 Name: Not reported
 Trans 2 Address: Not reported
 Trans 2 City,St,Zip: CT
 Trans 2 Country: USA
 Trans 2 Phone: Not reported
 Generator EPA ID: CTP000018254
 Generator Phone: Not reported
 Generator Address: Not reported
 Generator City,State,Zip: Not reported
 Generator Country: Not reported
 Special Handling: Not reported
 Discrepancies: Not reported
 Date Shipped: 11/28/95
 Date Received: 12/07/95
 Last modified date: 04/26/04
 Last modified by: IG
 Comments: Not reported

Manifest No: Not reported
 Waste Occurence: Not reported
 UNNA: Not reported
 Hazard Class: Not reported
 US Dot Description: Not reported
 No of Containers: Not reported
 Container Type: Not reported
 Quantity: Not reported

Map ID
Direction
Distance
Distance (ft.)
Elevation Site

MAP FINDINGS

Database(s)
EDR ID Number
EPA ID Number

DUPONT E I DE NEMOURS CO (Continued)

1000348640

Weight/Volume: Not reported
Additional Description: Not reported
Handling Code: Not reported
Date Record Was Last Modified: Not reported
DEO Who Last Modified Record: Not reported
Manifest No: Not reported
Waste Occurrence: Not reported
EPA Waste Code: Not reported
Recycled Waste?: Not reported
Date Record Was Last Modified: Not reported
DEO Who Last Modified Record: Not reported
Year: 1998
Manifest ID: NYG0874377
TSDf EPA ID: NYD045604964
TSDf Name: E.I.DUPONT
TSDf Address: 69 SENECE AVENUE
TSDf City,St,Zip: ROCHESTER, NY 14621
TSDf Country: USA
TSDf Telephone: Not reported
Transport Date: 01/26/98
Transporter EPA ID: NJD046555033
Transporter Name: LACY'S EXPRESS, INC.
Transporter Country: USA
Transporter Phone: Not reported
Trans 2 Date: / /
Trans 2 EPA ID: Not reported
Trans 2 Name: Not reported
Trans 2 Address: Not reported
Trans 2 City,St,Zip: CT
Trans 2 Country: USA
Trans 2 Phone: Not reported
Generator EPA ID: CTP00001532
Generator Phone: 2034269865
Generator Address: Not reported
Generator City,State,Zip: Not reported
Generator Country: Not reported
Special Handling: Not reported
Discrepancies: No
Date Shipped: 01/26/98
Date Received: 02/10/98
Last modified date: 04/26/04
Last modified by: IG
Comments: Not reported
Year: 1995
Manifest ID: NYB6593184
TSDf EPA ID: NYD045604964
TSDf Name: ID NOT IN TRANSPORTER FILE
TSDf Address: Not reported
TSDf City,St,Zip: Not reported
TSDf Country: USA
TSDf Telephone: Not reported
Transport Date: 06/27/95
Transporter EPA ID: NJD046555033
Transporter Name: LACY'S EXPRESS, INC.
Transporter Country: USA
Transporter Phone: Not reported
Trans 2 Date: / /

Map ID
Direction
Distance
Distance (ft.)
Elevation Site

MAP FINDINGS

Database(s)
EDR ID Number
EPA ID Number

DUPONT E I DE NEMOURS CO (Continued)

1000348640

Trans 2 EPA ID: Not reported
Trans 2 Name: Not reported
Trans 2 Address: Not reported
Trans 2 City,St,Zip: CT
Trans 2 Country: USA
Trans 2 Phone: Not reported
Generator EPA ID: CTP00001532
Generator Phone: Not reported
Generator Address: Not reported
Generator City,State,Zip: Not reported
Generator Country: Not reported
Special Handling: Not reported
Discrepancies: No
Date Shipped: 06/27/95
Date Received: 07/05/95
Last modified date: 04/26/04
Last modified by: IG
Comments: Not reported

Manifest No: Not reported
Waste Occurrence: Not reported
UNNA: Not reported
Hazard Class: Not reported
US Dot Description: Not reported
No of Containers: Not reported
Container Type: Not reported
Quantity: Not reported
Weight/Volume: Not reported
Additional Description: Not reported
Handling Code: Not reported
Date Record Was Last Modified: Not reported
DEO Who Last Modified Record: Not reported
Manifest No: Not reported
Waste Occurrence: Not reported
EPA Waste Code: Not reported
Recycled Waste?: Not reported
Date Record Was Last Modified: Not reported
DEO Who Last Modified Record: Not reported
Year: 1999
Manifest ID: NYG1143567
TSDF EPA ID: NYD045604964
TSDF Name: E.I.DUPONT
TSDF Address: 69 SENECE AVENUE
TSDF City,St,Zip: ROCHESTER, NY
TSDF Country: USA
TSDF Telephone: Not reported
Transport Date: 03/16/99
Transporter EPA ID: NJD046555033
Transporter Name: LACY'S EXPRESS, INC.
Transporter Country: USA
Transporter Phone: Not reported
Trans 2 Date: / /
Trans 2 EPA ID: Not reported
Trans 2 Name: Not reported
Trans 2 Address: Not reported
Trans 2 City,St,Zip: CT
Trans 2 Country: USA

Map ID
Direction
Distance
Distance (ft.)
Elevation Site

MAP FINDINGS

Database(s)
EDR ID Number
EPA ID Number

DUPONT E I DE NEMOURS CO (Continued)

1000348640

Trans 2 Phone: Not reported
Generator EPA ID: CT5000000257
Generator Phone: 2032531801
Generator Address: Not reported
Generator City,State,Zip: Not reported
Generator Country: Not reported
Special Handling: Not reported
Discrepancies: No
Date Shipped: 03/16/99
Date Received: 03/22/99
Last modified date: 04/26/04
Last modified by: IG
Comments: Not reported
Year: 1998
Manifest ID: NYG0604071
TSDf EPA ID: NYD045604964
TSDf Name: E.I.DUPONT
TSDf Address: 69 SENECE AVENUE
TSDf City,St,Zip: ROCHESTER, NY 14621
TSDf Country: USA
TSDf Telephone: Not reported
Transport Date: 02/23/98
Transporter EPA ID: NJD046555033
Transporter Name: LACY'S EXPRESS, INC.
Transporter Country: USA
Transporter Phone: Not reported
Trans 2 Date: / /
Trans 2 EPA ID: Not reported
Trans 2 Name: Not reported
Trans 2 Address: Not reported
Trans 2 City,St,Zip: CT
Trans 2 Country: USA
Trans 2 Phone: Not reported
Generator EPA ID: CT5000000257
Generator Phone: 2032531801
Generator Address: Not reported
Generator City,State,Zip: Not reported
Generator Country: Not reported
Special Handling: Not reported
Discrepancies: No
Date Shipped: 02/23/98
Date Received: 03/04/98
Last modified date: 04/26/04
Last modified by: IG
Comments: Not reported
Year: 1998
Manifest ID: NYG1378683
TSDf EPA ID: NYD045604964
TSDf Name: E.I.DUPONT
TSDf Address: 69 SENECE AVENUE
TSDf City,St,Zip: ROCHESTER, NY
TSDf Country: USA
TSDf Telephone: Not reported
Transport Date: 10/28/98
Transporter EPA ID: NJD046555033
Transporter Name: LACY'S EXPRESS, INC.
Transporter Country: USA

Map ID
Direction
Distance
Distance (ft.)
Elevation Site

MAP FINDINGS

Database(s)
EDR ID Number
EPA ID Number

DUPONT E I DE NEMOURS CO (Continued)

1000348640

Transporter Phone: Not reported
Trans 2 Date: 11/04/98
Trans 2 EPA ID: Not reported
Trans 2 Name: Not reported
Trans 2 Address: Not reported
Trans 2 City,St,Zip: CT
Trans 2 Country: USA
Trans 2 Phone: Not reported
Generator EPA ID: CT5000000257
Generator Phone: 2032531801
Generator Address: Not reported
Generator City,State,Zip: Not reported
Generator Country: Not reported
Special Handling: Not reported
Discrepancies: No
Date Shipped: 10/28/98
Date Received: 11/04/98
Last modified date: 04/26/04
Last modified by: IG
Comments: Not reported
Year: 1997
Manifest ID: NYB8020836
TSDF EPA ID: NYD045604964
TSDF Name: E.I.DUPONT
TSDF Address: 69 SENECE AVENUE
TSDF City,St,Zip: ROCHESTER, NY
TSDF Country: USA
TSDF Telephone: Not reported
Transport Date: 02/18/97
Transporter EPA ID: NJD046555033
Transporter Name: LACY'S EXPRESS, INC.
Transporter Country: USA
Transporter Phone: Not reported
Trans 2 Date: / /
Trans 2 EPA ID: Not reported
Trans 2 Name: Not reported
Trans 2 Address: Not reported
Trans 2 City,St,Zip: CT
Trans 2 Country: USA
Trans 2 Phone: Not reported
Generator EPA ID: CT5000000257
Generator Phone: 2032531801
Generator Address: Not reported
Generator City,State,Zip: Not reported
Generator Country: Not reported
Special Handling: Not reported
Discrepancies: Not reported
Date Shipped: 02/18/97
Date Received: 03/04/97
Last modified date: 04/26/04
Last modified by: IG
Comments: Not reported
Year: 1997
Manifest ID: NYG0271773
TSDF EPA ID: NYD045604964
TSDF Name: E.I.DUPONT
TSDF Address: 69 SENECE AVENUE

Map ID
 Direction
 Distance
 Distance (ft.)
 Elevation Site

MAP FINDINGS

Database(s) EDR ID Number
 EPA ID Number

DUPONT E I DE NEMOURS CO (Continued)

1000348640

TSDf City,St,Zip: ROCHESTER, NY
 TSDf Country: USA
 TSDf Telephone: Not reported
 Transport Date: 07/23/97
 Transporter EPA ID: NJD046555033
 Transporter Name: LACY'S EXPRESS, INC.
 Transporter Country: USA
 Transporter Phone: Not reported
 Trans 2 Date: / /
 Trans 2 EPA ID: Not reported
 Trans 2 Name: Not reported
 Trans 2 Address: Not reported
 Trans 2 City,St,Zip: CT
 Trans 2 Country: USA
 Trans 2 Phone: Not reported
 Generator EPA ID: CT5000000257
 Generator Phone: 2032531801
 Generator Address: Not reported
 Generator City,State,Zip: Not reported
 Generator Country: Not reported
 Special Handling: Not reported
 Discrepancies: Not reported
 Date Shipped: 07/23/97
 Date Received: 08/05/97
 Last modified date: 04/26/04
 Last modified by: IG
 Comments: Not reported
 Year: 1996
 Manifest ID: NYB7772634
 TSDf EPA ID: NYD045604964
 TSDf Name: DUPONT ROCHESTER
 TSDf Address: 69 SENECA AVE
 TSDf City,St,Zip: ROCHESTER, NY 14621
 TSDf Country: USA
 TSDf Telephone: Not reported
 Transport Date: 04/22/96
 Transporter EPA ID: NJD046555033
 Transporter Name: LACYS EXPRESS INC
 Transporter Country: USA
 Transporter Phone: Not reported
 Trans 2 Date: / /
 Trans 2 EPA ID: Not reported
 Trans 2 Name: Not reported
 Trans 2 Address: Not reported
 Trans 2 City,St,Zip: CT
 Trans 2 Country: USA
 Trans 2 Phone: Not reported
 Generator EPA ID: CT5000000257
 Generator Phone: 2032531801
 Generator Address: Not reported
 Generator City,State,Zip: Not reported
 Generator Country: Not reported
 Special Handling: Not reported
 Discrepancies: Not reported
 Date Shipped: 04/22/96
 Date Received: 04/30/96
 Last modified date: 04/26/04

Map ID
Direction
Distance
Distance (ft.)
Elevation

MAP FINDINGS

DUPONT E I DE NEMOURS CO (Continued)

EDR ID Number
EPA ID Number

Database(s)

1000348640

Last modified by: IG
Comments: Not reported
Year: 1996
Manifest ID: NYB7229799
TSDf EPA ID: NYD045604964
TSDf Name: DUPONT ROCHESTER
TSDf Address: 69 SENECA AVE
TSDf City,St,Zip: ROCHESTER, NY 14621
TSDf Country: USA
TSDf Telephone: Not reported
Transport Date: 08/23/96
Transporter EPA ID: NJD046555033
Transporter Name: LACYS EXPRESS INC
Transporter Country: USA
Transporter Phone: Not reported
Trans 2 Date: / /
Trans 2 EPA ID: Not reported
Trans 2 Name: Not reported
Trans 2 Address: Not reported
Trans 2 City,St,Zip: CT
Trans 2 Country: USA
Trans 2 Phone: Not reported
Generator EPA ID: CT5000000257
Generator Phone: 2032531801
Generator Address: Not reported
Generator City,State,Zip: Not reported
Generator Country: Not reported
Special Handling: Not reported
Discrepancies: Not reported
Date Shipped: 08/23/96
Date Received: 08/28/96
Last modified date: 04/26/04
Last modified by: IG
Comments: Not reported
Year: 1995
Manifest ID: NYB777340-8
TSDf EPA ID: NYD045604964
TSDf Name: E.I. DUPONT
TSDf Address: 69 SENECA AVE.
TSDf City,St,Zip: ROCHESTER, NY
TSDf Country: USA
TSDf Telephone: Not reported
Transport Date: 12/28/95
Transporter EPA ID: NJD046555033
Transporter Name: LACY'S EXPRESS, INC.
Transporter Country: USA
Transporter Phone: Not reported
Trans 2 Date: / /
Trans 2 EPA ID: Not reported
Trans 2 Name: Not reported
Trans 2 Address: Not reported
Trans 2 City,St,Zip: CT
Trans 2 Country: USA
Trans 2 Phone: Not reported
Generator EPA ID: CT5000000257
Generator Phone: 2032531801
Generator Address: Not reported

Map ID
Direction
Distance
Distance (ft.)
Elevation Site

MAP FINDINGS

Database(s)
EDR ID Number
EPA ID Number

DUPONT E I DE NEMOURS CO (Continued)

1000348640

Generator City,State,Zip: Not reported
Generator Country: Not reported
Special Handling: Not reported
Discrepancies: Not reported
Date Shipped: 12/28/95
Date Received: / /
Last modified date: 04/26/04
Last modified by: IG
Comments: Not reported
Year: 1995
Manifest ID: NYB6891435
TSDf EPA ID: NYD045604964
TSDf Name: ID NOT IN TRANSPORTER FILE
TSDf Address: Not reported
TSDf City,St,Zip: Not reported
TSDf Country: USA
TSDf Telephone: Not reported
Transport Date: 01/18/95
Transporter EPA ID: NJD046555033
Transporter Name: LACY'S EXPRESS, INC.
Transporter Country: USA
Transporter Phone: Not reported
Trans 2 Date: / /
Trans 2 EPA ID: Not reported
Trans 2 Name: Not reported
Trans 2 Address: Not reported
Trans 2 City,St,Zip: CT
Trans 2 Country: USA
Trans 2 Phone: Not reported
Generator EPA ID: CT5000000257
Generator Phone: 2032531801
Generator Address: Not reported
Generator City,State,Zip: Not reported
Generator Country: Not reported
Special Handling: Not reported
Discrepancies: No
Date Shipped: 01/18/95
Date Received: 01/23/95
Last modified date: 04/26/04
Last modified by: IG
Comments: Not reported
Year: 1995
Manifest ID: NYB694603-8
TSDf EPA ID: NYD045604964
TSDf Name: ID NOT IN TRANSPORTER FILE
TSDf Address: Not reported
TSDf City,St,Zip: Not reported
TSDf Country: USA
TSDf Telephone: Not reported
Transport Date: 07/19/97
Transporter EPA ID: NJD046555033
Transporter Name: LACY'S EXPRESS, INC.
Transporter Country: USA
Transporter Phone: Not reported
Trans 2 Date: 07/24/95
Trans 2 EPA ID: Not reported
Trans 2 Name: Not reported

Map ID
Direction
Distance
Distance (ft.)
Elevation Site

MAP FINDINGS

Database(s)
EDR ID Number
EPA ID Number

DUPONT E I DE NEMOURS CO (Continued)

1000348640

Trans 2 Address: Not reported
Trans 2 City,St,Zip: CT
Trans 2 Country: USA
Trans 2 Phone: Not reported
Generator EPA ID: CT5000000257
Generator Phone: 2032531801
Generator Address: Not reported
Generator City,State,Zip: Not reported
Generator Country: Not reported
Special Handling: Not reported
Discrepancies: Not reported
Date Shipped: 07/19/95
Date Received: 07/24/95
Last modified date: 04/26/04
Last modified by: IG
Comments: Not reported

Manifest No: Not reported
Waste Occurrence: Not reported
UNNA: Not reported
Hazard Class: Not reported
US Dot Description: Not reported
No of Containers: Not reported
Container Type: Not reported
Quantity: Not reported
Weight/Volume: Not reported
Additional Description: Not reported
Handling Code: Not reported
Date Record Was Last Modified: Not reported
DEO Who Last Modified Record: Not reported
Manifest No: Not reported
Waste Occurrence: Not reported
EPA Waste Code: Not reported
Recycled Waste?: Not reported
Date Record Was Last Modified: Not reported
DEO Who Last Modified Record: Not reported

Year: 1995
Manifest ID: NYB6593508
TSDF EPA ID: NYD045604964
TSDF Name: ID NOT IN TRANSPORTER FILE
TSDF Address: Not reported
TSDF City,St,Zip: Not reported
TSDF Country: USA
TSDF Telephone: Not reported
Transport Date: 06/13/95
Transporter EPA ID: NJD046555033
Transporter Name: LACY'S EXPRESS, INC.
Transporter Country: USA
Transporter Phone: Not reported
Trans 2 Date: 06/19/95
Trans 2 EPA ID: Not reported
Trans 2 Name: Not reported
Trans 2 Address: Not reported
Trans 2 City,St,Zip: CT
Trans 2 Country: USA
Trans 2 Phone: Not reported
Generator EPA ID: CTD098254798

Map ID
Direction
Distance
Distance (ft.)
Elevation

MAP FINDINGS

DUPONT E I DE NEMOURS CO (Continued)

EDR ID Number
EPA ID Number

1000348640

Generator Phone: Not reported
Generator Address: Not reported
Generator City,State,Zip: Not reported
Generator Country: Not reported
Special Handling: Not reported
Discrepancies: No
Date Shipped: 06/13/95
Date Received: 06/20/95
Last modified date: 04/26/04
Last modified by: IG
Comments: Not reported

B13
North
< 1/8
353 ft.

DUPONT, EI
69 SENECA AVENUE
ROCHESTER, NY

NY Spills
NY Hist Spills

S102169969
N/A

Site 4 of 7 in cluster B

Relative:
Lower

NY Spills:

Actual:
450 ft.

Site ID: 292667
Facility Addr2: Not reported
Facility ID: 8802542
Spill Number: 8802542
Facility Type: ER
SWIS: 2814
Region of Spill: 8
Investigator: MCCONNELL
Referred To: Not reported
Spill Date: 06/19/88
Reported to Dept: 06/20/88
CID: 28
Spill Cause: Human Error
Water Affected: Not reported
Spill Source: Commercial/Industrial
Spill Notifier: Responsible Party
Cleanup Ceased: 09/10/88
Cleanup Meets Std: True
Last Inspection: / /
Recommended Penalty: Penalty Not Recommended
UST Trust: False
Spill Class: Not reported
Spill Closed Dt: 09/10/88
Remediation Phase: 0
Date Entered In Computer: 06/23/88
Spill Record Last Update: 08/10/88
Spiller Name: Not reported
Spiller Company: EI DUPONT-SATELLITE BLDG
Spiller Address: 666 DRIVING PARK AVENUE
Spiller City,St,Zip: ROCHESTER, NY 14613
Spiller Company: 001
Spiller Phone: (716) 254-1100
Contact Name: Not reported
Contact Phone: Not reported
DEC Region: 8
Program Number: 8802542
DER Facility ID: 236899
Site ID: 292667
Operable Unit ID: 919758

Map ID
Direction
Distance
Distance (ft.)
Elevation

MAP FINDINGS

Site

Database(s)

EDR ID Number
EPA ID Number

DUPONT, EI (Continued)

S102169969

Operable Unit: 01
Material ID: 458107
Material Code: 0066A
Material Name: UNKNOWN PETROLEUM
Case No.: Not reported
Material FA: Petroleum
Quantity: 30.00
Units: Pounds
Recovered: 0.00
Resource Affected: Soil
Oxygenate: False
DEC Remarks: Start CallerRemark - 8802542 CIAVARRI NOTIFIED PLANT GUARD IN MORNING. TITLE 3 NOTIFICATION, ON EHS LIST. END CallerRemark - 8802542
Remarks: Start DECRemark - 8802542 Prior to Sept, 2004 data translation this spill Lead
DEC Field was "GM" 06/20/88: VALVE LEFT OPEN OVER WEEKEND OVER 10 HR PERIOD. WASTEWATER PIT OVERFLOW TO PAVEMENT AND ONTO SOIL OF ADJACENT PROPERTY-RED WING STADIUM. 06/20/88: HYDROQUINONE IN WASTEWATER PIT WHICH OVERFLOWED-CONTAINED 30 LBS OF HYDROQUINONE IN 6,000 GAL OF WATER FLOWED THROUGH CRACK IN BLACKTOP ACROSS BLACKTOP & COLLECTED ON ADJACENT PROPERTY & SOAKED GROUND. 06/20/88: BASED ON INFERENCE. (JIM SANDERS - SUPERINTENT OF EMPLOYEE RELATIONS & ENGINEERING). 09/10/88: STATUS REPORT RECEIVED FROM DUPONT, DATED 6/21/88;LETTER SENT TO DUPONT, DATED 6/24/88 WHICH CLOSES SPILL; NO FURTHER ACTION NEEDED. 09/28/95: This is additional information about material spilled from the translation of the old spill file: SEE REMARKS. END DECRemark - 8802542

NY Hist Spills:

Region of Spill: 8
Spill Number: 8802542
Investigator: GM
Caller Name: Not reported
Caller Agency: Not reported
Caller Phone: Not reported
Notifier Name: Not reported
Notifier Agency: Not reported
Notifier Phone: Not reported
Spill Date/Time: 06/19/1988 12:00
Reported to Dept Date/Time: 06/20/88 16:34
SWIS: 26
Spiller Name: EI DUPONT-SATELLITE BLDG
Spiller Contact: Not reported
Spiller Phone: (716) 254-1100
Spiller Address: 666 DRIVING PARK AVENUE
Spiller City,St,Zip: ROCHESTER, NY 14613
Spill Cause: Human Error
Reported to Dept: On Land
Water Affected: Not reported
Spill Source: 01
Spill Notifier: Responsible Party
PBS Number: Not reported
Cleanup Ceased: 09/10/88
Cleanup Meets Std: True
Last Inspection: / /
Recommended Penalty: Penalty Not Recommended
Spiller Cleanup Dt: / /
Enforcement Date: / /
Invstgn Complete: / /

Map ID
Direction
Distance
Distance (ft.)
Elevation

MAP FINDINGS

DUPONT, EI (Continued)

EDR ID Number
EPA ID Number

Database(s)

S102169969

UST Involvement: False
Spill Class: Not reported
Spill Closed Dt: 09/10/88
Corrective Action Plan Submitted: / /
Date Region Sent Summary to Central Office: / /
Date Spill Entered In Computer Data File: 06/23/88
Date Spill Entered In Computer Data File: Not reported
Update Date: 08/10/88
Is Updated: False
PBS Number: Not reported
Tank Number: Not reported
Tank Size: Not reported
Test Method: Not reported
Leak Rate Failed Tank: Not reported
Gross Leak Rate: Not reported
Material Class Type: Petroleum
Quantity Spilled: 30
Unkonwn Quantity Spilled: False
Units: Pounds
Quantity Recovered: 0
Unkonwn Quantity Recovered: False
Material: UNKNOWN PETROLEUM
Class Type: UNKNOWN PETROLEUM
Times Material Entry In File: 16414
CAS Number: Not reported
Last Date: 19940929
DEC Remarks: 06/20/88: VALVE LEFT OPEN OVER WEEKEND OVER 10 HR PERIOD. WASTEWATER PIT OVERFLOW TO PAVEMENT AND ONTO SOIL OF ADJACENT PROPERTY-RED WING STADIUM. 06/20/88: HYDROQUINONE IN WASTEWATER PIT WHICH OVERFLOWED-CONTAINED 30 LBS OF HYDROQUINONE IN 6,000GAL OF WATER FLOWED THROUGH CRACK IN BLACKTOP ACROSS BLACKTOP COLLECTED ON ADJACENT PROPERTY SOAKED GROUND. 06/20/88: BASED ON INFERENCE. JIM SANDERS - SUPERINTENT OF EMPLOYEE RELATIONS ENGINEERING). 09/10/88: STATUS REPORT RECEIVED FROMDUPONT, DATED 6/21/88;LETTER SENT TO DUPONT, DATED 6/24/88 WHICH CLOSES SPILL; NO FURTHER ACTION NEEDED. 09/28/95: This is additional information about material spilled from the translation of the old spill file: SEE REMARKS.
Remark: CIAVARRI NOTIFIED PLANT GUARD IN MORNING. TITLE 3 NOTIFICATION, ON EHS LIST.

B14
North
< 1/8
353 ft.

DU PONT
69 SENECA AVENUE
ROCHESTER, NY 14621

CBS AST
NY Spills
NY Hist Spills

S102443195
N/A

Relative:
Lower

Site 5 of 7 in cluster B

Actual:
450 ft.

CBS AST:
CBS Number: 8-000019
Region: STATE
ICS Number: 8-177939
PBS Number: Not reported
MOSF Number: Not reported
Telephone: (716) 339-4202
Facility Town: ROCHESTER (C)
Operator: HUGH VANDEGRIFT
Emrgncy Contact: ERNEST DANKERT
Emrgncy Phone: (716) 339-4203
Certified Date: 06/15/2001
Expiration Date: 02/24/2003
Owner Name: DU PONT

Map ID
Direction
Distance
Distance (ft.)
Elevation

MAP FINDINGS

DU PONT (Continued)

EDR ID Number
EPA ID Number

Database(s)

S102443195

Owner Address: 69 SENECA AVENUE
Owner City,St,Zip: ROCHESTER, NY 14621
Owner Telephone: (716) 339-4200
Owner type: Corporate/Commercial
Facility Type: MANUFACTURING
Mail Name: DU PONT
Mail Contact Addr: 69 SENECA AVENUE
Mail Contact Addr2: Not reported
Mail Contact Contact: ERNEST DANKERT
Mail Contact City,St,Zip: ROCHESTER, NY 14621
Mail Phone: (716) 339-4203
SPDES Number: Not reported
Facility Status: ACTIVE FACILITY
Owner Sub Type: Not reported
Tank Type: Fiberglass coated steel
Install Date: 06/76
CAS Number: 7783188
Substance: Single Hazardous Substance on DEC List
Tank Location: ABOVEGROUND
Intrnl Protection: None
Extrnl Protection: None
Pipe Location: Aboveground
Pipe Type: FIBERGLASS REINFORCED PLASTIC
Pipe Internal: None
Pipe External: 5
Pipe Containment: Diking
Tank Containment: Diking
Leak Detection: None
Overfill Protection: Product Level Gauge
Haz Percent: 100
Chemical: Not reported
Tank Closed: 11/94
Capacity (Gal): 23600
Total Tanks: 6
Tank Secret: False
Date Entered: 02/24/1989
Date Entered: 08:11:40
Last Test: Not reported
Due Date: Not reported
Tank Error Status: No Missing Data
SWIS Code: 2614
Lat/Long: 43|10|20 / 77|36|05
Pipe Flag: False
Federal ID: Not reported
Is Updated: F
Renew Date: 03/22/93
Is it There: F
Deliquent: F
Date Expired: 02/24/95
Owner Mark: 1
Tank Status: In Service
Certificate Needs to be Printed: False
Fiscal Amt for Registration Fee Correct: True
Renewal Has Been Printed for Facility: True
Pre-Printed Renewal App Last Printed: 11/07/2000
Total Capacity of All Active Tanks(gal): 1880
Unique Tank Id Number: 10

Map ID
Direction
Distance
Distance (ft.)
Elevation

MAP FINDINGS

DU PONT (Continued)

EDR ID Number
EPA ID Number

Database(s)

S102443195

CBS Number: 8-000019
Region: STATE
ICS Number: 8-177939
PBS Number: Not reported
MOSF Number: Not reported
Telephone: (716) 339-4202
Facility Town: ROCHESTER (C)
Operator: HUGH VANDEGRIFT
Emrgncy Contact: ERNEST DANKERT
Emrgncy Phone: (716) 339-4203
Certified Date: 06/15/2001
Expiration Date: 02/24/2003
Owner Name: DU PONT
Owner Address: 69 SENECA AVENUE
Owner City,St,Zip: ROCHESTER, NY 14621
Owner Telephone: (716) 339-4200
Owner type: Corporate/Commercial
Facility Type: MANUFACTURING
Mail Name: DU PONT
Mail Contact Addr: 69 SENECA AVENUE
Mail Contact Addr2: Not reported
Mail Contact Contact: ERNEST DANKERT
Mail Contact City,St,Zip: ROCHESTER, NY 14621
Mail Phone: (716) 339-4203
SPDES Number: Not reported
Facility Status: ACTIVE FACILITY
Owner Sub Type: Not reported
Tank Type: Fiberglass coated steel
Install Date: 06/76
CAS Number: 7783188
Substance: Single Hazardous Substance on DEC List
Tank Location: ABOVEGROUND
Intrnl Protection: None
Extrnl Protection: None
Pipe Location: Aboveground
Pipe Type: FIBERGLASS REINFORCED PLASTIC
Pipe Internal: None
Pipe External: 5
Pipe Containment: Diking
Tank Containment: Diking
Leak Detection: None
Overfill Protection: Product Level Gauge
Haz Percent: 100
Chemical: Not reported
Tank Closed: 11/94
Capacity (Gal): 23600
Total Tanks: 6
Tank Secret: False
Date Entered: 02/24/1989
Date Entered: 08:12:02
Last Test: Not reported
Due Date: Not reported
Tank Error Status: No Missing Data
SWIS Code: 2614
Lat/Long: 43|10|20 / 77|36|05
Pipe Flag: False
Federal ID: Not reported

Map ID
Direction
Distance
Distance (ft.)
Elevation Site

MAP FINDINGS

Database(s) EDR ID Number
EPA ID Number

DU PONT (Continued)

S102443195

Is Updated: F
Renew Date: 03/22/93
Is it There: F
Deliquent: F
Date Expired: 02/24/95
Owner Mark: 1
Tank Status: In Service
Certificate Needs to be Printed: False
Fiscal Amt for Registration Fee Correct: True
Renewal Has Been Printed for Facility: True
Pre-Printed Renewal App Last Printed: 11/07/2000
Total Capacity of All Active Tanks(gal): 1880
Unique Tank Id Number: 11

CBS Number: 8-000019
Region: STATE
ICS Number: 8-177939
PBS Number: Not reported
MOSF Number: Not reported
Telephone: (716) 339-4202
Facility Town: ROCHESTER (C)
Operator: HUGH VANDEGRIFT
Emrgncy Contact: ERNEST DANKERT
Emrgncy Phone: (716) 339-4203
Certified Date: 06/15/2001
Expiration Date: 02/24/2003
Owner Name: DU PONT
Owner Address: 69 SENECA AVENUE
Owner City,St,Zip: ROCHESTER, NY 14621
Owner Telephone: (716) 339-4200
Owner type: Corporate/Commercial
Facility Type: MANUFACTURING
Mail Name: DU PONT
Mail Contact Addr: 69 SENECA AVENUE
Mail Contact Addr2: Not reported
Mail Contact Contact: ERNEST DANKERT
Mail Contact City,St,Zip: ROCHESTER, NY 14621
Mail Phone: (716) 339-4203
SPDES Number: Not reported
Facility Status: ACTIVE FACILITY
Owner Sub Type: Not reported
Tank Type: Fiberglass coated steel
Install Date: 06/76
CAS Number: 1310583
Substance: Single Hazardous Substance on DEC List
Tank Location: ABOVEGROUND
Intrnl Protection: None
Extrnl Protection: None
Pipe Location: Aboveground
Pipe Type: FIBERGLASS REINFORCED PLASTIC
Pipe Internal: None
Pipe External: 5
Pipe Containment: Diking
Tank Containment: Diking
Leak Detection: None
Overfill Protection: Product Level Gauge
Haz Percent: 100

Map ID
Direction
Distance
Distance (ft.)
Elevation Site

MAP FINDINGS

Database(s)
EDR ID Number
EPA ID Number

DU PONT (Continued)

S102443195

Chemical: Potassium hydroxide
Tank Closed: 03/98
Capacity (Gal): 23600
Total Tanks: 6
Tank Secret: False
Date Entered: 02/24/1989
Date Entered: 08:12:33
Last Test: Not reported
Due Date: Not reported
Tank Error Status: No Missing Data
SWIS Code: 2614
Lat/Long: 43|10|20 / 77|36|05
Pipe Flag: False
Federal ID: Not reported
Is Updated: F
Renew Date: 03/22/93
Is it There: F
Deliquent: F
Date Expired: 02/24/95
Owner Mark: 1
Tank Status: In Service
Certificate Needs to be Printed: False
Fiscal Amt for Registration Fee Correct: True
Renewal Has Been Printed for Facility: True
Pre-Printed Renewal App Last Printed: 11/07/2000
Total Capacity of All Active Tanks(gal): 1880
Unique Tank Id Number: 13

CBS Number: 8-000019
Region: STATE
ICS Number: 8-177939
PBS Number: Not reported
MOSF Number: Not reported
Telephone: (716) 339-4202
Facility Town: ROCHESTER (C)
Operator: HUGH VANDEGRIFT
Emrgncy Contact: ERNEST DANKERT
Emrgncy Phone: (716) 339-4203
Certified Date: 06/15/2001
Expiration Date: 02/24/2003
Owner Name: DU PONT
Owner Address: 69 SENECA AVENUE
Owner City,St,Zip: ROCHESTER, NY 14621
Owner Telephone: (716) 339-4200
Owner type: Corporate/Commercial
Facility Type: MANUFACTURING
Mail Name: DU PONT
Mail Contact Addr: 69 SENECA AVENUE
Mail Contact Addr2: Not reported
Mail Contact Contact: ERNEST DANKERT
Mail Contact City,St,Zip: ROCHESTER, NY 14621
Mail Phone: (716) 339-4203
SPDES Number: Not reported
Facility Status: ACTIVE FACILITY
Owner Sub Type: Not reported
Tank Type: Fiberglass coated steel
Install Date: 06/76

Map ID
Direction
Distance
Distance (ft.)
Elevation

MAP FINDINGS

DU PONT (Continued)

EDR ID Number
EPA ID Number

Database(s)

S102443195

CAS Number: 7631905
Substance: Single Hazardous Substance on DEC List
Tank Location: ABOVEGROUND
Intrnl Protection: None
Extrnl Protection: None
Pipe Location: Aboveground
Pipe Type: FIBERGLASS REINFORCED PLASTIC
Pipe Internal: None
Pipe External: 5
Pipe Containment: Diking
Tank Containment: Diking
Leak Detection: None
Overfill Protection: Product Level Gauge
Haz Percent: 100
Chemical: Sodium bisulfite
Tank Closed: 04/99
Capacity (Gal): 23600
Total Tanks: 6
Tank Secret: False
Date Entered: 02/24/1989
Date Entered: 08:13:04
Last Test: Not reported
Due Date: Not reported
Tank Error Status: No Missing Data
SWIS Code: 2614
Lat/Long: 43|10|20 / 77|36|05
Pipe Flag: False
Federal ID: Not reported
Is Updated: F
Renew Date: 03/22/93
Is it There: F
Deliquent: F
Date Expired: 02/24/95
Owner Mark: 1
Tank Status: In Service
Certificate Needs to be Printed: False
Fiscal Amt for Registration Fee Correct: True
Renewal Has Been Printed for Facility: True
Pre-Printed Renewal App Last Printed: 11/07/2000
Total Capacity of All Active Tanks(gal): 1880
Unique Tank Id Number: 14

CBS Number: 8-000019
Region: STATE
ICS Number: 8-177939
PBS Number: Not reported
MOSF Number: Not reported
Telephone: (716) 339-4202
Facility Town: ROCHESTER (C)
Operator: HUGH VANDEGRIFT
Emrgncy Contact: ERNEST DANKERT
Emrgncy Phone: (716) 339-4203
Certified Date: 06/15/2001
Expiration Date: 02/24/2003
Owner Name: DU PONT
Owner Address: 69 SENECA AVENUE
Owner City,St,Zip: ROCHESTER, NY 14621

Map ID
 Direction
 Distance
 Distance (ft.)
 Elevation

MAP FINDINGS

DU PONT (Continued)

EDR ID Number
 EPA ID Number

Database(s)

S102443195

Owner Telephone: (716) 339-4200
 Owner type: Corporate/Commercial
 Facility Type: MANUFACTURING
 Mail Name: DU PONT
 Mail Contact Addr: 69 SENECA AVENUE
 Mail Contact Addr2: Not reported
 Mail Contact Contact: ERNEST DANKERT
 Mail Contact City,St,Zip: ROCHESTER, NY 14621
 Mail Phone: (716) 339-4203
 SPDES Number: Not reported
 Facility Status: ACTIVE FACILITY
 Owner Sub Type: Not reported
 Tank Type: Stainless steel alloy
 Install Date: 06/76
 CAS Number: 64197
 Substance: Single Hazardous Substance on DEC List
 Tank Location: ABOVEGROUND
 Intrnl Protection: None
 Extrl Protection: None
 Pipe Location: Aboveground
 Pipe Type: STAINLESS STEEL ALLOY
 Pipe Internal: None
 Pipe External: 5
 Pipe Containment: Diking
 Tank Containment: Diking
 Leak Detection: None
 Overfill Protection: Product Level Gauge
 Haz Percent: 100
 Chemical: Acetic acid
 Tank Closed: 01/98
 Capacity (Gal): 23600
 Total Tanks: 6
 Tank Secret: False
 Date Entered: 02/24/1989
 Date Entered: 08:13:51
 Last Test: Not reported
 Due Date: Not reported
 Tank Error Status: No Missing Data
 SWIS Code: 2614
 Lat/Long: 43|10|20 / 77|36|05
 Pipe Flag: False
 Federal ID: Not reported
 Is Updated: F
 Renew Date: 03/22/93
 Is it There: F
 Deliquent: F
 Date Expired: 02/24/95
 Owner Mark: 1
 Tank Status: In Service
 Certificate Needs to be Printed: False
 Fiscal Amt for Registration Fee Correct: True
 Renewal Has Been Printed for Facility: True
 Pre-Printed Renewal App Last Printed: 11/07/2000
 Total Capacity of All Active Tanks(gal): 1880
 Unique Tank Id Number: 17

Map ID
Direction
Distance
Distance (ft.)
Elevation Site

MAP FINDINGS

Database(s)
EDR ID Number
EPA ID Number

DU PONT (Continued)

S102443195

[Click this hyperlink](#) while viewing on your computer to access
10 additional NY_AST_CBS: record(s) in the EDR Site Report.

NY Spills:

Site ID: 292677
Facility Addr2: Not reported
Facility ID: 9608747
Spill Number: 9608747
Facility Type: ER
SWIS: 2814
Region of Spill: 8
Investigator: TPWALSH
Referred To: Not reported
Spill Date: 10/11/96
Reported to Dept: 10/15/96
CID: 28
Spill Cause: Equipment Failure
Water Affected: Not reported
Spill Source: Commercial/Industrial
Spill Notifier: Responsible Party
Cleanup Ceased: 10/11/96
Cleanup Meets Std: False
Last Inspection: / /
Recommended Penalty: Penalty Not Recommended
UST Trust: False
Spill Class: Known release that creates potential for fire or hazard. DEC Response. Willing
Responsible Party. Corrective action taken.
Spill Closed Dt: 10/15/96
Remediation Phase: 0
Date Entered In Computer: 10/15/96
Spill Record Last Update: 02/11/04
Spiller Name: ERNIE DANKERT
Spiller Company: E I DUPONT
Spiller Address: 69 SENECA AVENUE
Spiller City,St,Zip: ROCHESTER, NY
Spiller Company: 001
Spiller Phone: (716) 339-4203
Contact Name: Not reported
Contact Phone: Not reported
DEC Region: 8
Program Number: 9608747
DER Facility ID: 236899
Site ID: 292677
Operable Unit ID: 1039944
Operable Unit: 01
Material ID: 344483
Material Code: 0374B
Material Name: POTASSIUM CARBONATE
Case No.: 00584087
Material FA: Other
Quantity: 500.00
Units: Gallons
Recovered: 130.00
Resource Affected: Soil
Oxygenate: False
DEC Remarks: Start CallerRemark - 9608747 pipeline on roof broke leaking material to roof

Map ID
Direction
Distance
Distance (ft.)
Elevation

MAP FINDINGS

DU PONT (Continued)

EDR ID Number
EPA ID Number

Database(s)

S102443195

Remarks: drain which leads to genesee river. roughly half on roof, half in storm
sewers. roof being cleaned. outfall to river at seneca towers END CallerRemark
- 9608747
Start DECRemark - 9608747 Prior to Sept, 2004 data translation this spill Lead
DEC Field was "TW" 10/11/96: WALSH PHONE CALL WITH ERNIE DANKERT OF DUPONT.
MARCOR HAS BEEN HIRED TO COMPLETE CLEANUP ON ROOF. NO CLEANUP POSSIBLE FOR
MATERIAL THAT HAS ALREADY REACHED RIVER. DUPONT WILL UPDATE NYSDEC AS TO STATUS
OF CLEANUP. ALSO, DUPONT WILL WORK ON PREVENTING SIMILIAR SPILLS IN THE FUTURE
BY WORKING WITH MCHD, NYSDEC, AND MC PURE WATERS TO CONTAIN DRAINAGE ON SITE.
NO FURTHER ACTION NEEDED BY SPILLS AT THIS TIME. 02/11/04: PAPER FILE
REMOVED PER FILE RETENTION POLICY. END DECRemark - 9608747

Site ID: 292675
Facility Addr2: Not reported
Facility ID: 9406032
Spill Number: 9406032
Facility Type: ER
SWIS: 2814
Region of Spill: 8
Investigator: TPWALSH
Referred To: Not reported
Spill Date: 08/01/94
Reported to Dept: 08/03/94
CID: 28
Spill Cause: Human Error
Water Affected: GENESEE RIVER
Spill Source: Commercial/Industrial
Spill Notifier: Responsible Party
Cleanup Ceased: 09/02/94
Cleanup Meets Std: False
Last Inspection: 08/04/94
Recommended Penalty: Penalty Not Recommended
UST Trust: False
Spill Class: Known release that creates potential for fire or hazard. DEC Response. Willing
Responsible Party. Corrective action taken.
Spill Closed Dt: 08/07/97
Remediation Phase: 0
Date Entered In Computer: 08/05/94
Spill Record Last Update: 08/07/97
Spiller Name: EDWARD F. STAHLECKER
Spiller Company: E I DUPONT
Spiller Address: 666 DRIVING PARK AVE
Spiller City,St,Zip: ROCHESTER, NY 14613-1596
Spiller Company: 001
Spiller Phone: (716) 277-1352
Contact Name: EDWARD F. STAHLECKER
Contact Phone: (716) 277-1352
DEC Region: 8
Program Number: 9406032
DER Facility ID: 236899
Site ID: 292675
Operable Unit ID: 1003400
Operable Unit: 01
Material ID: 379082
Material Code: 0131A
Material Name: AMMONIUM THIOSULFATE
Case No.: 07783188

Map ID
Direction
Distance
Distance (ft.)
Elevation

MAP FINDINGS

DU PONT (Continued)

EDR ID Number
EPA ID Number

Database(s)

S102443195

Material FA: Other
Quantity: 7200.00
Units: Pounds
Recovered: 0.00
Resource Affected: Surface Water
Oxygenate: False
DEC Remarks: Start CallerRemark - 9406032 VALVE LEFT OPEN AFTER GENERAL MAINTENANCE PERFORMED. MATERIAL SPILLED TO ROOF OF BLDG EVERY TIME A TRANSFER WAS MADE. MATERIAL RAN INTO ROOF DRAINS WHICH GO TO MC STORM DRAIN SYSTEM THEN TO GENESEE RIV END CallerRemark -9406032
Remarks: Start DECRemark - 9406032 Prior to Sept, 2004 data translation this spill Lead DEC Field was "TW" 08/03/94: STAHLECKER REPORTS AMOUNT LOST CALCULATED BY DOING MASS BALANCE. APPROX 800 LBS OR 48 GALS WAS RECOVERED IN ROOF BY DUPONT. TOTAL LOST IN GALLONS 432. THE LEAK WAS DISCOVERED ON 08-02-94 1500 HRS. 08/03/94: MATERIAL CAS #1183-18-8. ESTIMATED 1000 LBS LOST EVERY TIME PUMP RAN. BELIEVED 6 TRANSFERS MADE. TW TO MAKE INSPECTION. NEED TO OBTAIN SIZE OF TANK FROM DUPONT. 08/04/94: WALSH ON SITE; WALK THROUGH INSPECTION W/DENBERT & STAHLECKER OF DUPONT. DANKERT SHOWED WALSH TANK FARM & AREA OF ROOF VENT WHERE SPILL OCCURRED WALSH REQUESTED DISPOSAL RECEIPTS & WRITTEN EXPLANATION OF EVENTS FROM STAHLECKER. 9/2/94: NYSDEC RECEIVES REPORT FROM DUPONT DETAILING INCIDENT. NO FURTHER CLEANUP POSSIBLE AT THIS TIME. END DECRemark - 9406032

[Click this hyperlink](#) while viewing on your computer to access additional NY_SPILL: detail in the EDR Site Report.

NY Hist Spills:

Region of Spill: 8
Spill Number: 9608747
Investigator: TW
Caller Name: Not reported
Caller Agency: Not reported
Caller Phone: Not reported
Notifier Name: Not reported
Notifier Agency: Not reported
Notifier Phone: Not reported
Spill Date/Time: 10/11/1996 09:11
Reported to Dept Date/Time: 10/15/96 08:16
SWIS: 26
Spiller Name: E I DUPONT
Spiller Contact: ERNIE DANKERT
Spiller Phone: (716) 339-4203
Spiller Address: 69 SENECA AVENUE
Spiller City,St,Zip: ROCHESTER, NY
Spill Cause: Equipment Failure
Reported to Dept: On Land
Water Affected: Not reported
Spill Source: 01
Spill Notifier: Responsible Party
PBS Number: Not reported
Cleanup Ceased: 10/11/96
Cleanup Meets Std: False
Last Inspection: / /
Recommended Penalty: Penalty Not Recommended
Spiller Cleanup Dt: / /
Enforcement Date: / /
Invstgn Complete: / /

Map ID
Direction
Distance
Distance (ft.)
Elevation Site

MAP FINDINGS

Database(s)
EDR ID Number
EPA ID Number

DU PONT (Continued)

S102443195

UST Involvement: False
Spill Class: Known release that creates potential for fire or hazard. DEC Response. Willing Responsible Party. Corrective action taken.
Spill Closed Dt: 10/11/96
Corrective Action Plan Submitted: / /
Date Region Sent Summary to Central Office: / /
Date Spill Entered In Computer Data File: 10/15/96
Date Spill Entered In Computer Data File: Not reported
Update Date: 10/16/96
Is Updated: False
PBS Number: Not reported
Tank Number: Not reported
Tank Size: Not reported
Test Method: Not reported
Leak Rate Failed Tank: Not reported
Gross Leak Rate: Not reported
Material Class Type: Hazardous Material
Quantity Spilled: 500
Unkonwn Quantity Spilled: False
Units: Gallons
Quantity Recovered: 130
Unkonwn Quantity Recovered: False
Material: POTASSIUM CARBONATE
Class Type: POTASSIUM CARBONATE
Times Material Entry In File: 3
CAS Number: 00584087
Last Date: 19950815
Material: POTASH
Class Type: POTASH
Times Material Entry In File: 0
CAS Number: 00584087
Last Date: Not reported
DEC Remarks: 10/11/96: WALSH PHONE CALL WITH ERNIE DANKERT OF DUPONT. MARCOR HAS BEEN HIRED TO COMPLETE CLEANUP ON ROOF. NO CLEANUP POSSIBLE FOR MATERIAL THAT HAS ALREADY REACHED RIVER. DUPONT WILL UPDATE NYSDEC AS TO STATUS OF CLEANUP. ALSO, DUPONT WILL WORK ONPREVENTING SIMILIAR SPILLS IN THE FUTURE BY WORKING WITH MCHD, NYSDEC, AND MC PURE WATERS TO CONTAIN DRAINAGE ON SITE. NO FURTHER ACTION NEEDED BY SPILLS AT THIS TIME.
Remark: pipeline on roof broke leaking material to roof drain which leads to genesee river. roughly half on roof, half in storm sewers. roof being cleaned. outfall to river at seneca towers
Region of Spill: 8
Spill Number: 9406032
Investigator: TW
Caller Name: Not reported
Caller Agency: Not reported
Caller Phone: Not reported
Notifier Name: Not reported
Notifier Agency: Not reported
Notifier Phone: Not reported
Spill Date/Time: 08/01/1994 09:00
Reported to Dept Date/Time: 08/03/94 09:22
SWIS: 26
Spiller Name: E I DUPONT
Spiller Contact: EDWARD F. STAHLER
Spiller Phone: (716) 277-1352

Map ID
Direction
Distance
Distance (ft.)
Elevation Site

MAP FINDINGS

Database(s)
EDR ID Number
EPA ID Number

DU PONT (Continued)

S102443195

Spiller Contact: EDWARD F. STAHLECKER
Spiller Phone: (716) 277-1352
Spiller Address: 666 DRIVING PARK AVE
Spiller City,St,Zip: ROCHESTER, NY 14613-1596
Spill Cause: Human Error
Reported to Dept: Surface Water
Water Affected: GENESEE RIVER
Spill Source: 01
Spill Notifier: Responsible Party
PBS Number: Not reported
Cleanup Ceased: 09/02/94
Cleanup Meets Std: False
Last Inspection: 08/04/94
Recommended Penalty: Penalty Not Recommended
Spiller Cleanup Dt: 08/03/94
Enforcement Date: / /
Invstgn Complete: / /
UST Involvement: False
Spill Class: Known release that creates potential for fire or hazard. DEC Response. Willing
Responsible Party. Corrective action taken.
Spill Closed Dt: 08/07/97
Corrective Action Plan Submitted: / /
Date Region Sent Summary to Central Office: / /
Date Spill Entered In Computer Data File: 08/05/94
Date Spill Entered In Computer Data File: Not reported
Update Date: 08/07/97
Is Updated: False
PBS Number: Not reported
Tank Number: Not reported
Tank Size: Not reported
Test Method: Not reported
Leak Rate Failed Tank: Not reported
Gross Leak Rate: Not reported
Material Class Type: Hazardous Material
Quantity Spilled: 7200
Unkonwn Quantity Spilled: False
Units: Pounds
Quantity Recovered: 0
Unkonwn Quantity Recovered: False
Material: AMMONIUM THIOSULFATE
Class Type: AMMONIUM THIOSULFATE
Times Material Entry In File: 5
CAS Number: 07783188
Last Date: 19950815
DEC Remarks: 08/03/94: STAHLECKER REPORTS AMOUNT LOST CALCULATED BY DOING MASS BALANCE.
APPROX 800 LBS OR 48 GALS WAS RECOVERED IN ROOF BY DUPONT. TOTAL LOST IN
GALLONS 432. THE LEAK WAS DISCOVERED ON 08-02-94 1500 HRS. 08/03/94:
MATERIAL CAS 1183-18-8. ESTIMATED 1000 LBS LOST EVERY TIME PUMP RAN. BELIEVED
6 TRANSFERS MADE. TW TO MAKE INSPECTION. NEED TO OBTAIN SIZE OF TANK FROM
DUPONT. 08/04/94: WALSH ON SITE; WALK THROUGH INSPECTION W/DENBERT
STAHLECKER OF DUPONT. DANKERT SHOWED WALSH TANK FARM AREA OF ROOF VENT WHERE
SPILL OCCURRED WALSH REQUESTED DISPOSAL RECEIPTS WRITTEN EXPLANATION OF
EVENTS FROM STAHLECKER. 9/2/94: NYSDEC RECEIVES REPORT FROM DUPONT
DETAILING INCIDENT. NO FURTHER CLEANUP POSSIBLE AT THIS TIME.
Remark: VALVE LEFT OPEN AFTER GENERAL MAINTENANCE PERFORMED. MATERIAL SPILLED TO ROOF OF
BLDG EVERY TIME A TRANSFER WAS MADE. MATERIAL RAN INTO ROOF DRAINS WHICH GO TO
MC STORM DRAIN SYSTEM THEN TO GENESEE RIV

Map ID
Direction
Distance
Distance (ft.)
Elevation

MAP FINDINGS

DU PONT (Continued)

EDR ID Number
EPA ID Number

Database(s)

S102443195

Region of Spill: 8
Spill Number: 9711787
Investigator: TW
Caller Name: Not reported
Caller Agency: Not reported
Caller Phone: Not reported
Notifier Name: Not reported
Notifier Agency: Not reported
Notifier Phone: Not reported
Spill Date/Time: 01/20/1998 08:00
Reported to Dept Date/Time: 01/21/98 10:46
SWIS: 26
Spiller Name: DUPONT
Spiller Contact: SAME
Spiller Phone: Not reported
Spiller Contact: MR DANKERT
Spiller Phone: (716) 339-4203
Spiller Address: 69 SENECA AVENUE
Spiller City,St,Zip: ROCHESTER, NY 14621-
Spill Cause: Human Error
Reported to Dept: On Land
Water Affected: Not reported
Spill Source: 01
Spill Notifier: Responsible Party
PBS Number: Not reported
Cleanup Ceased: 01/20/98
Cleanup Meets Std: False
Last Inspection: / /
Recommended Penalty: Penalty Not Recommended
Spiller Cleanup Dt: 01/20/98
Enforcement Date: / /
Invstgn Complete: / /
UST Involvement: False
Spill Class: Known release that creates potential for fire or hazard. DEC Response. Willing
Responsible Party. Corrective action taken.
Spill Closed Dt: 01/27/98
Corrective Action Plan Submitted: / /
Date Region Sent Summary to Central Office: / /
Date Spill Entered In Computer Data File: 01/21/98
Date Spill Entered In Computer Data File: Not reported
Update Date: 09/20/99
Is Updated: False
PBS Number: Not reported
Tank Number: Not reported
Tank Size: Not reported
Test Method: Not reported
Leak Rate Failed Tank: Not reported
Gross Leak Rate: Not reported
Material Class Type: Nonpetroleum/Nonhazardous
Quantity Spilled: 0
Unkonwn Quantity Spilled: True
Units: Gallons
Quantity Recovered: 0
Unkonwn Quantity Recovered: True
Material: HYDROQUINONE
Class Type: HYDROQUINONE
Times Material Entry In File: 0

Map ID
Direction
Distance
Distance (ft.)
Elevation

MAP FINDINGS

DU PONT (Continued)

EDR ID Number
EPA ID Number

Database(s)

S102443195

CAS Number: 00123319
Last Date: Not reported
DEC Remarks: 1/21/98 WALSH PHONE CONVERSATION WITH ERNIE DANKERT AT DUPONT 716) 339-4203 . ORIGINAL ESTIMATE OF VOLUME OF SPILL MAY BE INCORRECT BY A FACTOR OF 20. DUPONT IS IN THE PROCESS OF CHECKING CALCULATIONS, AND BELIEVES THAT VOLUME MAY HAVE BEEN AS MUCH AS 800 GALLONS, WITH AS MUCH AS 400 POUNDS OF HYDROQUINONE. THESE NUMBERS ARE ESTIMATES ONLY, AND DUPONT WILL UPDATE DEC AS THEY GET BETTER NUMBERS. MATERIAL WAS pH NEUTRALIZED AND DISCHARGED TO MONROE COUNTY PURE WATERS SYSTEM. VAN LARE ANDNRC NOTIFIED. ED YURKSTAS OF MONROE COUNTY RESPONDED. DUPONT IS HAVING DIFFICULTIES ESTIMATING THE VOLUME SINCE HUMAN ERROR WAS INVOLVED, AND THEY ARE STILL UNSURE ABOUT SOME OF THE DETAILS. 1/21/98 WALSH PHONE CONVERSATION WITH ERNIE DANKERT.DUPONT ESTIMATES THAT BETWEEN 170 AND 330 POUNDS OF HYDROQUINONE WERE RELEASED. THE MATERIAL IS CONSIDERED TO BE FAIRLY UNSTABLE, AND IS SUBJECT TO A RAPID DECAY TO A BLACK SOUP OF HUMIC ACIDS . SOME MATERIAL HAS BEEN CONTAINED ON SITE, AND DUPONT IS EXPLORING DISPOSAL OPTIONS FOR THIS MATERIAL. DUPONT FEELS THAT NO CLEANUP FOR THE MATERIAL THAT HAS BEEN RELEASED IS POSSIBLE, BUT HAS NOTIFIED VAN LARE. DUPONT TO PREPARE A REPORT AND COPY NYSDEC. 1/26/98 NYSDEC RECEIVES DUPONT S FINALENVIRONMENTAL INCIDENT REPORT FROM DUPONT DETAILING THIS SPILL. NO FURTHER ACTION NEEDED AT THIS TIME BY SPILLS.
Remark: Caller states the wrong chemical was added to a process causing an overflow effect.

B15
North
< 1/8
353 ft.

DUPONT CORPORATION
69 SENECA AVENUE
ROCHESTER, NY

NY Spills S102168300
NY Hist Spills N/A

Relative:
Lower

Site 6 of 7 in cluster B

Actual:
450 ft.

NY Spills:
Site ID: 292674
Facility Addr2: Not reported
Facility ID: 9207024
Spill Number: 9207024
Facility Type: ER
SWIS: 2814
Region of Spill: 8
Investigator: VOLLMER
Referred To: Not reported
Spill Date: 09/16/92
Reported to Dept: 09/16/92
CID: 28
Spill Cause: Equipment Failure
Water Affected: 1
Spill Source: Commercial/Industrial
Spill Notifier: Other
Cleanup Ceased: 09/16/92
Cleanup Meets Std: True
Last Inspection: / /
Recommended Penalty: Penalty Not Recommended
UST Trust: False
Spill Class: Possible release with minimal potential for fire or hazard or Known release with no damage. No DEC Response. No corrective action required.
Spill Closed Dt: 09/16/92
Remediation Phase: 0
Date Entered In Computer: 09/23/92
Spill Record Last Update: 09/30/04
Spiller Name: Not reported

Map ID
Direction
Distance
Distance (ft.)
Elevation

MAP FINDINGS

DUPONT CORPORATION (Continued)

EDR ID Number
EPA ID Number

Database(s)

S102168300

Spiller Company: Not reported
Spiller Address: Not reported
Spiller City,St,Zip: ***Update***, ZZ
Spiller Company: 001
Spiller Phone: Not reported
Contact Name: Not reported
Contact Phone: Not reported
DEC Region: 8
Program Number: 9207024
DER Facility ID: 236899
Site ID: 292674
Operable Unit ID: 970754
Operable Unit: 01
Material ID: 407695
Material Code: 0022
Material Name: Waste Oil/Used Oil
Case No.: Not reported
Material FA: Petroleum
Quantity: 3.00
Units: Gallons
Recovered: 0.00
Resource Affected: Soil
Oxygenate: False
DEC Remarks: Start CallerRemark - 9207024 HYDRAULIC LINE RUPTURED ON BACKHOE SPILLING APPROX
3 GALS OF OIL TO GRASSY AREA & PARKING LOT. CONTACT PERSON: ERNIE DANKERT END
CallerRemark - 9207024
Remarks: Start DECRemark - 9207024 Prior to Sept, 2004 data translation this spill Lead
DEC Field was "BS" 09/16/92: DUPONT TO CLEAN UP MATERIAL & DISPOSE OF PROPERLY.
NO FURTHER ACTION NEEDED. END DECRemark - 9207024

Site ID: 292676
Facility Addr2: Not reported
Facility ID: 9500994
Spill Number: 9500994
Facility Type: ER
SWIS: 2814
Region of Spill: 8
Investigator: VOLLMER
Referred To: Not reported
Spill Date: 04/19/95
Reported to Dept: 04/19/95
CID: 28
Spill Cause: Equipment Failure
Water Affected: Not reported
Spill Source: Commercial/Industrial
Spill Notifier: Responsible Party
Cleanup Ceased: 04/20/95
Cleanup Meets Std: True
Last Inspection: / /
Recommended Penalty: Penalty Not Recommended
UST Trust: False
Spill Class: Known release that creates potential for fire or hazard. DEC Response. Willing
Responsible Party. Corrective action taken.

Spill Closed Dt: 04/20/95
Remediation Phase: 0
Date Entered In Computer: 04/25/95
Spill Record Last Update: 12/16/03

Map ID
Direction
Distance
Distance (ft.)
Elevation

MAP FINDINGS

DUPONT CORPORATION (Continued)

EDR ID Number
EPA ID Number

Database(s)

S102168300

Spiller Name: Not reported
Spiller Company: DUPONT CORPORATION
Spiller Address: SAME
Spiller City,St,Zip: ZZ
Spiller Company: 001
Spiller Phone: (716) 277-4200
Contact Name: Not reported
Contact Phone: Not reported
DEC Region: 8
Program Number: 9500994
DER Facility ID: 236899
Site ID: Not reported
Operable Unit ID: Not reported
Operable Unit: Not reported
Material ID: Not reported
Material Code: Not reported
Material Name: Not reported
Case No.: Not reported
Material FA: Not reported
Quantity: Not reported
Units: Not reported
Recovered: Not reported
Resource Affected: Not reported
Oxygenate: Not reported
DEC Remarks: Start CallerRemark - 9500994 CALLER REPORTED SPILLOF UNKNOWN QUANTITY OF SODIUM BISULFITE & WATER SOLUTION (37 /63) TO STORM SEWER WHICH EMPTIES INTO GENESEE RIVER. CONTACT: CALLER END CallerRemark - 9500994
Remarks: Start DECRemark - 9500994 Prior to Sept, 2004 data translation this spill Lead DEC Field was "BS" 04/19/95: CALLER SAID SPILL WAS NOTICED THIS A.M. AT TANK FARM OVERHEAD PIPING. APPARENT FLANGE GASKET FAILURE AT AN ISOLATION VALVE CAUSED LEAK FROM PIPING. MATERIAL ENTERED ROOF DRAINS WHICH EMPTY ... 04/19/95: ..INTO SOTRM SEWER. CALLER SAID PIPING IS INTERMITTENTLY PRESSURIZED W/SOLUTION & NOT A CONTINUOUS FLOW. DUPONT PRESENTLY REPAIRING LINE & CONTAINING SOTRM SEWER FLOW. DANKURT OF DUPONT TO TELCON ... 04/19/95: ..BACK WITH ESTIMATED AMOUNT LOST. DUPONT WAS UP ON ROOF TO INSPECT PIPING APPROX TWO WKS AGO. L-SKI OF MCHD TELCON FROM SITE & SAID MATERIAL ON ROOF IS CRYSTALLIZED & THAT DANKURT ESTIMATES UP TO... 04/19/95: ..1000 LBS OF SODIUM SULFITE SOLUTION COULD HAVE BEEN LOST. FIRE DEPT ON SCENE & CONCERNED ABOUT RESIDUE IN STORM SEWER. MCPW ALSO ON SCENE. L-SKI TO OBTAIN MORE INFO & CALL BACK. L-SKI TELCON W/... 04/19/95: ..UPDATE STATING RESIDUAL IN STORM SEWER IS PROBABLY GONE & HIGHLY DILUTED. DANKERT INFORMED HIM THAT APPROX 226 LBS OF TOTAL (66 LBS OF SOLIDS TO ROOF & 56 LBS OF LIQUID TO DRAINS) MATERIAL WAS LOST. 04/19/95: ..DUPONT SHOVELING UP SOLID MATERIAL, LIQUID IS GONE. NO FURTHER ACTIONREQUIRED BY SPILLS. 09/28/95: This is additional information about material spilled from the translation of the old spill file: SODIUM BISULFIT SOL. 12/16/03 PAPER FILE REMOVED PER FILE RETENTION POLICY. END DECRemark - 9500994

[Click this hyperlink](#) while viewing on your computer to access additional NY_SPILL: detail in the EDR Site Report.

NY Hist Spills:
Region of Spill: 8
Spill Number: 9207024
Investigator: BS
Caller Name: Not reported
Caller Agency: Not reported

Map ID
Direction
Distance
Distance (ft.)
Elevation Site

MAP FINDINGS

Database(s)
EDR ID Number
EPA ID Number

DUPONT CORPORATION (Continued)

S102168300

Caller Phone: Not reported
Notifier Name: Not reported
Notifier Agency: Not reported
Notifier Phone: Not reported
Spill Date/Time: 09/16/1992 10:00
Reported to Dept Date/Time: 09/16/92 10:25
SWIS: 26
Spiller Name: Not reported
Spiller Contact: Not reported
Spiller Phone: Not reported
Spiller Address: Not reported
Spiller City,St,Zip: Not reported
Spill Cause: Equipment Failure
Reported to Dept: On Land
Water Affected: 1
Spill Source: 01
Spill Notifier: Other
PBS Number: Not reported
Cleanup Ceased: 09/16/92
Cleanup Meets Std: True
Last Inspection: / /
Recommended Penalty: Penalty Not Recommended
Spiller Cleanup Dt: / /
Enforcement Date: / /
Invstgn Complete: / /
UST Involvement: False
Spill Class: Possible release with minimal potential for fire or hazard or Known release with no damage. No DEC Response. No corrective action required.
Spill Closed Dt: 09/16/92
Corrective Action Plan Submitted: / /
Date Region Sent Summary to Central Office: / /
Date Spill Entered In Computer Data File: 09/23/92
Date Spill Entered In Computer Data File: Not reported
Update Date: / /
Is Updated: False
PBS Number: Not reported
Tank Number: Not reported
Tank Size: Not reported
Test Method: Not reported
Leak Rate Failed Tank: Not reported
Gross Leak Rate: Not reported
Material Class Type: Petroleum
Quantity Spilled: 3
Unkonwn Quantity Spilled: False
Units: Gallons
Quantity Recovered: 0
Unkonwn Quantity Recovered: False
Material: WASTE OIL
Class Type: WASTE OIL
Times Material Entry In File: 9509
CAS Number: Not reported
Last Date: 19940927
DEC Remarks: 09/16/92: DUPONT TO CLEAN UP MATERIAL DISPOSE OF PROPERLY. NO FURTHER ACTION NEEDED.
Remark: HYDRAULIC LINE RUPTURED ON BACKHOE SPILLING APPROX 3 GALS OF OIL TO GRASSY AREA PARKING LOT. CONTACT PERSON: ERNIE DANKERT

Map ID
Direction
Distance
Distance (ft.)
Elevation

MAP FINDINGS

DUPONT CORPORATION (Continued)

EDR ID Number
EPA ID Number

Database(s)

S102168300

Region of Spill: 8
Spill Number: 9500994
Investigator: BS
Caller Name: Not reported
Caller Agency: Not reported
Caller Phone: Not reported
Notifier Name: Not reported
Notifier Agency: Not reported
Notifier Phone: Not reported
Spill Date/Time: 04/19/1995 09:10
Reported to Dept Date/Time: 04/19/95 10:02
SWIS: 26
Spiller Name: DUPONT CORPORATION
Spiller Contact: Not reported
Spiller Phone: (716) 277-4200
Spiller Address: SAME
Spiller City,St,Zip: Not reported
Spill Cause: Equipment Failure
Reported to Dept: Surface Water
Water Affected: Not reported
Spill Source: 01
Spill Notifier: Responsible Party
PBS Number: Not reported
Cleanup Ceased: 04/20/95
Cleanup Meets Std: True
Last Inspection: / /
Recommended Penalty: Penalty Not Recommended
Spiller Cleanup Dt: / /
Enforcement Date: / /
Invstgn Complete: / /
UST Involvement: False
Spill Class: Known release that creates potential for fire or hazard. DEC Response. Willing Responsible Party. Corrective action taken.
Spill Closed Dt: 04/20/95
Corrective Action Plan Submitted: / /
Date Region Sent Summary to Central Office: / /
Date Spill Entered In Computer Data File: 04/25/95
Date Spill Entered In Computer Data File: Not reported
Update Date: 09/20/99
Is Updated: False
PBS Number: Not reported
Tank Number: Not reported
Tank Size: Not reported
Test Method: Not reported
Leak Rate Failed Tank: Not reported
Gross Leak Rate: Not reported
Material Class Type: Not reported
Quantity Spilled: Not reported
Unkonwn Quantity Spilled: Not reported
Units: Not reported
Quantity Recovered: Not reported
Unkonwn Quantity Recovered: Not reported
Material: Not reported
Class Type: Not reported
Times Material Entry In File: Not reported
CAS Number: Not reported
Last Date: Not reported

Map ID
Direction
Distance
Distance (ft.)
Elevation Site

MAP FINDINGS

Database(s)
EDR ID Number
EPA ID Number

DUPONT CORPORATION (Continued)

S102168300

DEC Remarks: 04/19/95: CALLER SAID SPILL WAS NOTICED THIS A.M. AT TANK FARM OVERHEAD PIPING. APPARENT FLANGE GASKET FAILURE AT AN ISOLATION VALVE CAUSED LEAK FROM PIPING. MATERIAL ENTERED ROOF DRAINS WHICH EMPTY ... 04/19/95: ..INTO SOTRM SEWER. CALLER SAID PIPING IS INTERMITTENTLY PRESSURIZED W/SOLUTION NOT A CONTINUOUS FLOW. DUPONT PRESENTLY REPAIRING LINE CONTAINING SOTRM SEWER FLOW. DANKURT OF DUPONT TO TELCON ... 04/19/95: ..BACK WITH ESTIMATED AMOUNT LOST. DUPONT WAS UP ON ROOF TO INSPECT PIPING APPROX TWO WKS AGO. L-SKI OF MCHD TELCON FROM SITE SAID MATERIAL ON ROOF IS CRYSTALLIZED THAT DANKURT ESTIMATES UP TO... 04/19/95: ..1000 LBS OF SODIUM SULFITE SOLUTION COULD HAVE BEEN LOST. FIRE DEPT ON SCENE CONCERNED ABOUT RESIDUE IN STORM SEWER. MCPW ALSO ON SCENE. L-SKI TO OBTAIN MORE INFO CALL BACK. L-SKI TELCON W/... 04/19/95: ..UPDATE STATING RESIDUAL IN STORM SEWER IS PROBABLY GONE HIGHLY DILUTED. DANKURT INFORMED HIM THAT APPROX 226 LBS OF TOTAL 66 LBS OF SOLIDS TO ROOF 56 LBS OF LIQUID TO DRAINS) MATERIAL WAS LOST. 04/19/95: ..DUPONT SHOVELING UP SOLID MATERIAL, LIQUID IS GONE. NO FURTHER ACTION REQUIRED BY SPILLS. 09/28/95: This is additional information about material spilled from the translation of the old spill file: SODIUM BISULFITE SOL.

Remark: CALLER REPORTED SPILL OF UNKNOWN QUANTITY OF SODIUM BISULFITE WATER SOLUTION 37 /63) TO STORM SEWER WHICH EMPTIES INTO GENESEE RIVER. CONTACT: CALLER

Region of Spill: 8
Spill Number: 9012977
Investigator: BS
Caller Name: Not reported
Caller Agency: Not reported
Caller Phone: Not reported
Notifier Name: Not reported
Notifier Agency: Not reported
Notifier Phone: Not reported
Spill Date/Time: 03/19/1991 16:00
Reported to Dept Date/Time: 03/20/91 13:13
SWIS: 26
Spiller Name: DUPONT CORPORATION
Spiller Contact: Not reported
Spiller Phone: (716) 277-1272
Spiller Address: SAME
Spiller City,St,Zip: Not reported
Spill Cause: Equipment Failure
Reported to Dept: On Land
Water Affected: Not reported
Spill Source: 01
Spill Notifier: Responsible Party
PBS Number: Not reported
Cleanup Ceased: 03/21/91
Cleanup Meets Std: True
Last Inspection: / /
Recommended Penalty: Penalty Not Recommended
Spiller Cleanup Dt: / /
Enforcement Date: / /
Invstgn Complete: / /
UST Involvement: False
Spill Class: Not reported
Spill Closed Dt: 03/21/91
Corrective Action Plan Submitted: / /
Date Region Sent Summary to Central Office: / /
Date Spill Entered In Computer Data File: 03/27/91
Date Spill Entered In Computer Data File: Not reported

Map ID
Direction
Distance
Distance (ft.)
Elevation

MAP FINDINGS

DUPONT CORPORATION (Continued)

EDR ID Number
EPA ID Number

Database(s)

S102168300

Update Date: / /
Is Updated: False
PBS Number: Not reported
Tank Number: Not reported
Tank Size: Not reported
Test Method: Not reported
Leak Rate Failed Tank: Not reported
Gross Leak Rate: Not reported
Material Class Type: Not reported
Quantity Spilled: Not reported
Unkonwn Quantity Spilled: Not reported
Units: Not reported
Quantity Recovered: Not reported
Unkonwn Quantity Recovered: Not reported
Material: Not reported
Class Type: Not reported
Times Material Entry In File: Not reported
CAS Number: Not reported
Last Date: Not reported
DEC Remarks: 03/20/91: CITY FIRE DEPT ON SCENE. GREG HIRSCH. GREG BEYLER TO INSPECT SOIL.
FORWARDED TO HAZARDOUS WASTE REMEDIATION FOR FOLLOWUP. NO FURTHER ACTION NEEDED
BY SPILLS. 09/28/95: This is additional information about material spilled
from the translation of the old spill file: MIX CHEMICALS.
Remark: MATERIAL: MIXED CHEMICALS (PROCESS Rinsewater). HYDROQUINONE, FORMALDEHYDE,
ETHYLENE GLYCOL, ACECHIC ACID. CAUSED BY FAILURE IN DRAIN, CONTAINED IN GROUND
UNDER BUILDING. EXCAVATED DRUMMED SOIL.

Region of Spill: 8
Spill Number: 9012463
Investigator: BS
Caller Name: Not reported
Caller Agency: Not reported
Caller Phone: Not reported
Notifier Name: Not reported
Notifier Agency: Not reported
Notifier Phone: Not reported
Spill Date/Time: 03/05/1991 11:10
Reported to Dept Date/Time: 03/05/91 11:21
SWIS: 26
Spiller Name: UNKNOWN
Spiller Contact: Not reported
Spiller Phone: Not reported
Spiller Address: Not reported
Spiller City,St,Zip: Not reported
Spill Cause: Unknown
Reported to Dept: Surface Water
Water Affected: Not reported
Spill Source: 12
Spill Notifier: Health Department
PBS Number: Not reported
Cleanup Ceased: 09/23/91
Cleanup Meets Std: True
Last Inspection: / /
Recommended Penalty: Penalty Not Recommended
Spiller Cleanup Dt: / /
Enforcement Date: / /
Invstgn Complete: / /

Map ID
Direction
Distance
Distance (ft.)
Elevation Site

MAP FINDINGS

Database(s)
EDR ID Number
EPA ID Number

DUPONT CORPORATION (Continued)

S102168300

UST Involvement: False
Spill Class: Not reported
Spill Closed Dt: 09/23/91
Corrective Action Plan Submitted: / /
Date Region Sent Summary to Central Office: 01/06/92
Date Spill Entered In Computer Data File: 03/07/91
Date Spill Entered In Computer Data File: Not reported
Update Date: 02/09/01
Is Updated: False
PBS Number: Not reported
Tank Number: Not reported
Tank Size: Not reported
Test Method: Not reported
Leak Rate Failed Tank: Not reported
Gross Leak Rate: Not reported
Material Class Type: Petroleum
Quantity Spilled: 100
Unkonwn Quantity Spilled: False
Units: Gallons
Quantity Recovered: 90
Unkonwn Quantity Recovered: False
Material: WASTE OIL
Class Type: WASTE OIL
Times Material Entry In File: 9509
CAS Number: Not reported
Last Date: 19940927
DEC Remarks: 03/05/91: BEYLER INVESTIGATED FOUND LARGE QUANTITY OF UNKNOWN OIL ON TOP OF SURFACE WATER 2000GAL) IN LOADING DOCK AREA. BEYLER REQUESTED DEC HIRE CONTRACTOR TO CLEANUP BECAUSE OF UNKNOWN SPILLER. 03/05/91: B SHUTTS TO RESPOND HIRE CONTRACTOR. 03/05/91: B SHUTTS ARRIVED ON SITE MET W/BEYLER. BS BEYLER WALKED AROUND PERIMETER OF SMITTY S TRANSMISSIONS TRYING TO LOCATE SOURCE. AET NOT ON SITE UNTIL 5:28 PM. 03/05/91: BS DIRECTED THEM IN CLEANUP PROCEDURE BEYLER GAVE BS LIST OF CONTACT ANMES S. BEYLER BS LEFT SITE TOLD AES TO CALL BS WHEN CLEANUP COMPLETE. 03/05/91: AES TO VACUUM UP AND APPLY SORBENTS TO SPILLED MATERIAL. 03/06/91: SCOTT WOLFF OF AES TELCON W/JM TO INFORM US THAT RUSH HAS BEEN PUT ON SAMPLE TAKEN FROM OIL THAT BOOMS ARE IN PLACE ALONG FENCE LINE ON WEST SIDE OF PROPERTY. 03/06/91: AES CREW QUIT WORK AROUND 2100 HRS ON 03-05-91 AND WORKED UNTIL 3:30 PM TODAY. WOLF SAID 3 GUYS ON SITE TODAY. 08/29/91: AES PROVIDED LABOREQUIPMENT FOR THE LABELING, LOADING TRANSPORTING OF WASTE DRUMS FOR FINAL DISPOSAL TO FRONTIER CHEMICAL. 09/23/91: CONTRACTOR LEFT BEHIND A DRUM SORBENT BOOM. THEY RETURNED TO REMOVE MISSED DRUM OF NON-HAZARDOUS WASTE TRANSPORTED TO FACILITY FOR FINAL DISPOSAL. NO FURTHER ACTION NEEDED. 02/09/01: PAPER FILE REMOVED AS PER PAPER RETENTION POLICY.
Remark: DUPONT NOTICED WASTE OIL ON TOP OF STORM WATER IN DOCK BAY AREAS NOTIFIED ROCHESTER FIRE DISPATCH. DUPONT DOES NOT KNOW SOURCE OF MATERIAL ALLEDGES THAT IT WAS DELIBERATE DUMPING. CONTACT:BEYLER

[Click this hyperlink](#) while viewing on your computer to access additional NY_HIST_SPILL: detail in the EDR Site Report.

Map ID
Direction
Distance
Distance (ft.)
Elevation

MAP FINDINGS

	Site	Database(s)	EDR ID Number EPA ID Number
B16 North < 1/8 399 ft.	76 SENECA AVENUE 76 SENECA AVENUE ROCHESTER, NY 14621 Site 7 of 7 in cluster B	NY Spills	S107522919 N/A
Relative: Lower	NY Spills:		
Actual: 449 ft.	Site ID: 356668		
	Facility Addr2: Not reported		
	Facility ID: 0551380		
	Spill Number: 0551380		
	Facility Type: ER		
	SWIS: 2814		
	Region of Spill: 8		
	Investigator: DBDAKE		
	Referred To: Not reported		
	Spill Date: 12/12/05		
	Reported to Dept: 12/12/05		
	CID: 28		
	Spill Cause: Unknown		
	Water Affected: Not reported		
	Spill Source: Commercial/Industrial		
	Spill Notifier: Other		
	Cleanup Ceased: 02/07/06		
	Cleanup Meets Std: False		
	Last Inspection: / /		
	Recommended Penalty: Penalty Not Recommended		
	UST Trust: False		
	Spill Class: Known release that creates potential for fire or hazard. DEC Response. Willing Responsible Party. Corrective action taken.		
	Spill Closed Dt: 02/07/06		
	Remediation Phase: 0		
	Date Entered In Computer: 12/12/05		
	Spill Record Last Update: 02/07/06		
	Spiller Name: Not reported		
	Spiller Company: UNKNOWN		
	Spiller Address: Not reported		
	Spiller City,St,Zip: NY		
	Spiller Company: 999		
	Spiller Phone: Not reported		
	Contact Name: MICHELLE WITTMAN		
	Contact Phone: (716) 685-2300		
	DEC Region: 8		
	Program Number: 0551380		
	DER Facility ID: 306761		
	Site ID: 356668		
	Operable Unit ID: 1113965		
	Operable Unit: 01		
	Material ID: 2104036		
	Material Code: 0001		
	Material Name: #2 Fuel Oil		
	Case No.: Not reported		
	Material FA: Petroleum		
	Quantity: 0.00		
	Units: Gallons		
	Recovered: 0.00		
	Resource Affected: Soil, Groundwater		
	Oxygenate: False		
	DEC Remarks: Start CallerRemark - 0551380 PHASE II COMPLETED AT ADJOINING PROPERTY TO THE		

Map ID
Direction
Distance
Distance (ft.)
Elevation

MAP FINDINGS

76 SENECA AVENUE (Continued)

S107522919

Remarks: NORTH REVEALED SEMI VOLATILE CONTAMINATION IN SOILS AND GROUNDWATER THAT APPEARS TO BE COMING FROM THE UPGRAIDENT SENECA AVENUE PROPERTY. END
CallerRemark - 0551380
Start DECRemark - 0551380 MICHELLE WITTMAN TO SUBMIT PHASE I AND PHASE II TO DEPARTMENT FOR REVIEW. 12/19/05 REPORT FAXED TO MCHD AT 1110 HRS.
12/20/05: DD LEAVES VOICEMAIL MESSAGE FOR MICHELLE WITTMAN AT GZA (716-685-2300). 2/7/06: DD REVIEW OF GZA'S PHASE I ENV. SITE ASSESSMENT REPORT (SEPTEMBER 2005) AND PHASE II ENV. SITE ASSESSMENT REPORT (NOVEMBER 2005). SITE HAS BEEN OCCUPIED BY MONROE TOOL AND DIE SINCE 1936. PETROLEUM-RELATED CONTAMINATION (VOCs/SVOCs) HAD BEEN REPORTED BY OTHERS DURING PREVIOUS SITE INVESTIGATIONS IN 1990s. THE PROPERTY TO THE SOUTH (24 SENECA AVENUE) HAD A TRICHLOROETHYLENE SPILL IN 1993 (SPILL CLOSED/REFERRED TO DEC'S HAZ. WASTE REMEDIATION UNIT) AND ALSO HAD A SPILL/FAILED FUEL OIL UST TIGHTNESS TEST IN 1980s (SPILL #8802164, WHICH IS CLOSED). BASED ON REPORTED AVAILABLE INFORMATION, CONFIRMATORY SOIL SAMPLES WERE NOT LIKELY COLLECTED. A NUMBER OF GROUNDWATER MONITORING WELLS WERE/ARE REPORTEDLY LOCATED ON THE 24 SENECA AVENUE PROPERTY(THE PROPERTY OWNER HAS SIGNED A VOLUNTARY CLEANUP AGREEMENT WITH THE DEC). GZA COMPLETED FIVE INTERIOR AND SIX EXTERIOR DIRECT PUSH SOIL PROBES IN OCTOBER 2005 ACROSS THE #76 SENECA AVENUE PROPERTY. OVM/PID READINGS RANGED UP TO 50 PARTS PER MILLION. SELECT SOIL SAMPLES WERE SUBMITTED FOR LAB ANALYSIS FOR VOCs AND SVOCs (ALL COMPOUNDS BELOW TAGMs). TRICHLOROETHENE WAS ENCOUNTERED IN SAMPLE SP-6 (8-10-FEET BGS) AT A CONCENTRATION OF 210 UG/KG (THIS BORING IS LOCATED ON THE SOUTHEAST CORNER OF THE PROPERTY, ADJACENT TO/10-FEET FROM THE 24 SENECA STREET LOT). GROUNDWATER SAMPLES WERE COLLECTED FROM FOUR WELLS (TWO PREVIOUSLY EXISTING) AND ANALYZED FOR VOCs AND SVOCs: A NUMBER OF COMPOUNDS WERE IDENTIFIED, BUT MOST WERE AT LOW CONCENTRATIONS (A FEW COMPOUNDS SLIGHTLY EXCEEDED GROUNDWATER STANDARDS). TCA/TCE NOT DETECTED IN THE FOUR GROUNDWATER SAMPLES. THE GZA PHASE II REPORT CONCLUDES/SUMMARIZES THAT THE PETROLEUM CONTAMINATION ENCOUNTERED ON THE 76 SENECA AVENUE PROPERTYIS EITHER A RESULT OF HISTORIC ON-SITE ACTIVITIES OR FROM A RELEASE FROM THE TWO HEATING OIL USTs THAT WERE CLOSED IN PLACE ON THE ADJACENT PROPERTY TO THE SOUTH (#24). CONTAMINANT LEVELS APPEAR HIGHEST NEAR THE COMMON PROPERTY BOUNDARY. GZA RECOMMENDED ADDITIONAL INVESTIGATIVE/REMEDIAL MEASURES ON THE 24 SENECA AVENUE PROPERTY, AND STATED THAT ADDITIONAL WORK IS NOT RECOMMENDED ON THE 76 SENECA AVENUE PROPERTY. BASED ON INFORMATION PROVIDED I PHASE II REPORT, NO FURTHER ACTIONS REQUIRED BY SPILLS UNIT AT THIS TIME/SPILL FILE CLOSED. COPIES OF THE PHASE I/II ESA REPORTS WILL BE FORWARDED TO THE DEC PROJECT MANAGER FOR THE #24 SENECA AVENUE PROPERTY (VOLUNTARY CLEANUP AGREEMENT). END DECRemark - 0551380

17
WSW
< 1/8
430 ft.

SMITTY'S COLLISION
530 NORTON ST
ROCHESTER, NY

NY Spills
NY Hist Spills
S102963536
N/A

Relative:
Lower

NY Spills:
Site ID: 272800
Facility Addr2: Not reported
Facility ID: 9708873
Spill Number: 9708873
Facility Type: ER
SWIS: 2814
Region of Spill: 8
Investigator: CAHETTEN
Referred To: Not reported
Spill Date: 08/29/97
Reported to Dept: 10/29/97
CID: 28

Actual:
453 ft.

Map ID
Direction
Distance
Distance (ft.)
Elevation

MAP FINDINGS

Site

Database(s)

EDR ID Number
EPA ID Number

SMITTY'S COLLISION (Continued)

S102963536

Spill Cause: Deliberate
Water Affected: Not reported
Spill Source: Commercial/Industrial
Spill Notifier: Citizen
Cleanup Ceased: / /
Cleanup Meets Std: False
Last Inspection: / /
Recommended Penalty: Penalty Not Recommended
UST Trust: False
Spill Class: Known release with minimal potential for fire or hazard. DEC Response. Willing Responsible Party. Corrective action taken.
Spill Closed Dt: 06/20/03
Remediation Phase: 0
Date Entered In Computer: 10/29/97
Spill Record Last Update: 06/20/03
Spiller Name: Not reported
Spiller Company: SMITTY'S COLLISION
Spiller Address: 530 NORTON ST
Spiller City,St,Zip: ROCHESTER, NY
Spiller Company: 001
Spiller Phone: Not reported
Contact Name: Not reported
Contact Phone: Not reported
DEC Region: 8
Program Number: 9708873
DER Facility ID: 222001
Site ID: 272800
Operable Unit ID: 1051944
Operable Unit: 01
Material ID: 330815
Material Code: 0021A
Material Name: TRANSMISSION FLUID
Case No.: Not reported
Material FA: Petroleum
Quantity: 0.00
Units: Gallons
Recovered: 0.00
Resource Affected: Sewer
Oxygenate: False
DEC Remarks: Start CallerRemark - 9708873 CALLER REPORTED THAT FACILITY IS DUMPING USED TRANSMISSION FLUID INTO FLOOR DRAINS - HAS BEEN AN ON-GOING SCENARIO END
CallerRemark - 9708873
Remarks: Start DECRemark - 9708873 Prior to Sept, 2004 data translation this spill Lead
DEC Field was "CH" 10/29/97: MARK LESZCZYNSKI OF MCHD NOTIFIED OF INCIDENT AT 1614 HRS AND WILL INSPECT ON 10/30/97. 06/20/2003 NO FURTHER ACTION NEEDED.
END DECRemark- 9708873

NY Hist Spills:

Region of Spill: 8
Spill Number: 9708873
Investigator: CH
Caller Name: Not reported
Caller Agency: Not reported
Caller Phone: Not reported
Notifier Name: Not reported
Notifier Agency: Not reported
Notifier Phone: Not reported

Map ID
Direction
Distance
Distance (ft.)
Elevation Site

MAP FINDINGS

Database(s)
EDR ID Number
EPA ID Number

SMITTY'S COLLISION (Continued)

S102963536

Spill Date/Time: 08/29/1997 12:00
Reported to Dept Date/Time: 10/29/97 13:52
SWIS: 26
Spiller Name: SMITTY'S COLLISION
Spiller Contact: Not reported
Spiller Phone: Not reported
Spiller Address: 530 NORTON ST
Spiller City,St,Zip: ROCHESTER, NY
Spill Cause: Deliberate
Reported to Dept: In Sewer
Water Affected: Not reported
Spill Source: 01
Spill Notifier: Citizen
PBS Number: Not reported
Cleanup Ceased: / /
Cleanup Meets Std: False
Last Inspection: / /
Recommended Penalty: Penalty Not Recommended
Spiller Cleanup Dt: / /
Enforcement Date: / /
Invstgn Complete: / /
UST Involvement: False
Spill Class: Known release with minimal potential for fire or hazard. DEC Response. Willing
Responsible Party. Corrective action taken.
Spill Closed Dt: / /
Corrective Action Plan Submitted: / /
Date Region Sent Summary to Central Office: / /
Date Spill Entered In Computer Data File: 10/29/97
Date Spill Entered In Computer Data File: Not reported
Update Date: 01/14/98
Is Updated: False
PBS Number: Not reported
Tank Number: Not reported
Tank Size: Not reported
Test Method: Not reported
Leak Rate Failed Tank: Not reported
Gross Leak Rate: Not reported
Material Class Type: Petroleum
Quantity Spilled: 0
Unkonwn Quantity Spilled: True
Units: Gallons
Quantity Recovered: 0
Unkonwn Quantity Recovered: True
Material: TRANSMISSION FLUID
Class Type: TRANSMISSION FLUID
Times Material Entry In File: 295
CAS Number: Not reported
Last Date: 19940728
DEC Remarks: 10/29/97: MARK LESZCZYNSKI OF MCHD NOTIFIED OF INCIDENT AT 1614 HRS AND WILL
INSPECT ON 10/30/97.
Remark: CALLER REPORTED THAT FACILITY IS DUMPING USED TRANSMISSION FLUID INTO FLOOR
DRAINS - HAS BEEN AN ON-GOING SCENARIO

Map ID
Direction
Distance
Distance (ft.)
Elevation

MAP FINDINGS

Site Database(s) EDR ID Number
EPA ID Number

C18
South
< 1/8
433 ft.

ATLANTIC SERVICE STATION
1143 JOSEPH AVE & NORTON
ROCHESTER, NY 14621

RCRA-SQG
FINDS
NY MANIFEST

1004757602
NYD986944460

Relative:
Higher

Site 1 of 2 in cluster C

Actual:
461 ft.

RCRAInfo:
Owner: ATLANTIC REFINING & MARKETING
(215) 977-6108
EPA ID: NYD986944460
Contact: WILLIAM DELAUGHTER
(215) 977-6108
Classification: Conditionally Exempt Small Quantity Generator
TSDF Activities: Not reported
Violation Status: No violations found

FINDS:

Other Pertinent Environmental Activity Identified at Site

RCRAInfo is a national information system that supports the Resource Conservation and Recovery Act (RCRA) program through the tracking of events and activities related to facilities that generate, transport, and treat, store, or dispose of hazardous waste. RCRAInfo allows RCRA program staff to track the notification, permit, compliance, and corrective action activities required under RCRA.

NY MANIFEST:

Document ID: NYB1638072
Manifest Status: C
Trans1 State ID: NYJA4821
Trans2 State ID: Not reported
Generator Ship Date: 920804
Trans1 Recv Date: 920804
Trans2 Recv Date: Not reported
TSD Site Recv Date: 920805
Part A Recv Date: Not reported
Part B Recv Date: 920826
Generator EPA ID: NYD986944460
Trans1 EPA ID: NYD986941607
Trans2 EPA ID: Not reported
TSDF ID: NYD095577342
Waste Code: D001 - NON-LISTED IGNITABLE WASTES
Quantity: 00015
Units: G - Gallons (liquids only)* (8.3 pounds)
Number of Containers: 001
Container Type: DM - Metal drums, barrels
Handling Method: R Material recovery of more than 75 percent of the total material.
Specific Gravity: 100
Year: 92
Facility Type: Generator
EPA ID: NYD986944460
Facility Name: SUN MAINTENANCE
Facility Address: 1143 JOSEPH AVENUE
Facility City: ROCHESTER
Facility Zip 4: Not reported

Map ID
Direction
Distance
Distance (ft.)
Elevation Site

MAP FINDINGS

Database(s)
EDR ID Number
EPA ID Number

ATLANTIC SERVICE STATION (Continued)

1004757602

Country:	Not reported
County:	MONROE
Mailing Name:	SUN MAINTENANCE
Mailing Contact:	Not reported
Mailing Address:	PO BOX 388 NORTH DAYTON STA
Mailing City:	DAYTON
Mailing State:	OH
Mailing Zip:	05404
Mailing Zip4:	Not reported
Mailing Country:	Not reported
Mailing Phone:	800-545-7776
Document ID:	NYB1639215
Manifest Status:	K
Trans1 State ID:	NYJA4821
Trans2 State ID:	Not reported
Generator Ship Date:	921104
Trans1 Recv Date:	921104
Trans2 Recv Date:	Not reported
TSD Site Recv Date:	921117
Part A Recv Date:	Not reported
Part B Recv Date:	921204
Generator EPA ID:	NYD986944460
Trans1 EPA ID:	NYD986941607
Trans2 EPA ID:	Not reported
TSD ID:	NYD095577342
Waste Code:	D001 - NON-LISTED IGNITABLE WASTES
Quantity:	00050
Units:	G - Gallons (liquids only)* (8.3 pounds)
Number of Containers:	001
Container Type:	DM - Metal drums, barrels
Handling Method:	R Material recovery of more than 75 percent of the total material.
Specific Gravity:	100
Year:	92
Facility Type:	Generator
EPA ID:	NYD986944460
Facility Name:	SUN MAINTENANCE
Facility Address:	1143 JOSEPH AVENUE
Facility City:	ROCHESTER
Facility Zip 4:	Not reported
Country:	Not reported
County:	MONROE
Mailing Name:	SUN MAINTENANCE
Mailing Contact:	Not reported
Mailing Address:	PO BOX 388 NORTH DAYTON STA
Mailing City:	DAYTON
Mailing State:	OH
Mailing Zip:	05404
Mailing Zip4:	Not reported
Mailing Country:	Not reported
Mailing Phone:	800-545-7776

Map ID
Direction
Distance
Distance (ft.)
Elevation

MAP FINDINGS

C19
South
< 1/8
433 ft.

ATLANTIC SVC ST 0363-2494
1143 JOSEPH AVENUE
ROCHESTER, NY

NY Spills
NY Hist Spills

EDR ID Number
EPA ID Number

S103568335
N/A

Relative:
Higher

Site 2 of 2 in cluster C

Actual:
461 ft.

NY Spills:
Site ID: 298414
Facility Addr2: Not reported
Facility ID: 9403986
Spill Number: 9403986
Facility Type: ER
SWIS: 2814
Region of Spill: 8
Investigator: CAHETTEN
Referred To: Not reported
Spill Date: 06/20/94
Reported to Dept: 06/20/94
CID: 28
Spill Cause: Other
Water Affected: Not reported
Spill Source: Gasoline Station
Spill Notifier: Responsible Party
Cleanup Ceased: 08/22/03
Cleanup Meets Std: False
Last Inspection: 09/23/99
Recommended Penalty: Penalty Not Recommended
UST Trust: False
Spill Class: Known release that creates potential for fire or hazard. DEC Response. Willing Responsible Party. Corrective action taken.

Spill Closed Dt: 08/22/03
Remediation Phase: 0
Date Entered In Computer: 06/23/94
Spill Record Last Update: 09/13/04
Spiller Name: Not reported
Spiller Company: ATLANTIC
Spiller Address: Not reported
Spiller City,St,Zip: ZZ
Spiller Company: 001
Spiller Phone: Not reported
Contact Name: Not reported
Contact Phone: Not reported
DEC Region: 8
Program Number: 9403986
DER Facility ID: 241425
Site ID: 298414
Operable Unit ID: 997816
Operable Unit: 01
Material ID: 384142
Material Code: 0009
Material Name: Gasoline
Case No.: Not reported
Material FA: Petroleum
Quantity: 0.00
Units: Gallons
Recovered: 0.00
Resource Affected: Soil
Oxygenate: False
DEC Remarks: Start CallerRemark - 9403986 DURING SOIL BORINGS, A P.I.D. READING OF 800 PPM

Map ID
Direction
Distance
Distance (ft.)
Elevation Site

MAP FINDINGS

Database(s)
EDR ID Number
EPA ID Number

ATLANTIC SVC ST 0363-2494 (Continued)

S103568335

Remarks: WAS NOTED BELOW GRADE. END CallerRemark - 9403986
Start DECRemark - 9403986 Prior to Sept, 2004 data translation this spill Lead
DEC Field was "CH" 06/20/94: TANKS TO BE UPGRADED IN JULY. HETTENBAUGH TO
FOLLOW-UP. 07/05/94: TANKS ARE SCHEDULED TO BE REMOVED THE WEEK OF JULY 25,
1994. 01/31/96 DEPT RECEIVES TANK REMOVAL REPORT AND SOIL INVESTIGATION
REPORT FOR SITE. THREE 6,000 GALLON TANKS WERE REMOVED IN JULY 1994.
APPROXIMATELY 1,000 TONS OF SOIL WERE REMOVED AND DISPOSED OF AT THAT TIME.
NORTH SIDEWALL HAD HIGH PID READINGS AND SOIL ANALYSIS OF 51990 PPB TOTAL BTEX
(8021). NO BOTTOM SAMPLE TAKEN DUE TO BEDROCK. TCLP RESULTS INDICATE MINIMAL
CONTAMINATION PRESENT. NO FURTHER ACTION NECESSARY AT THIS TIME. 07/01/99 CH
ON SITE. SITE NEEDS TO BE REOPENED. SUN WISHES TO DIVEST PROPERTY AND PERFORMED
ADDITIONAL INVESTIGATION AT THE SITE IN APRIL 1997. FOUR MONITORING WELLS
INSTALLED. SOIL SAMPLES TAKEN OF BORINGS. GROUNDWATER SAMPLED. RESULTS OF SOIL
SAMPLES WERE 3 PPB TO 2130 PPB TOTAL BTEX. SLIGHT DETECTIONS OF 8270 MATERIALS.
IN GROUNDWATER 8021 COMPOUNDS RANGED FROM 1690 PPB TO 97,370 PPB. SLIGHT
DETECTION OF 8270 COMPOUNDS IN THE WATER. UTILITIES ARE MOST SUSCEPTABLE
RECEPTORS. MW3 IN THE NW PORTION OF THE SITE HAS HIGHEST CONTAMINATION RESULTS.
THIS IS ALSO MOST DOWNGRADE WELL. SITE HAS QUARTERLY GROUNDWATER SAMPLING
BEING PERFORMED. DURING 1ST QUARTER OF 1998, SUN APPROVES THE ADDITION OF 2
MORE MONITORING WELLS DOWNGRADE OF MW3. WELLS TO BE COMPLETED DURING 4TH
QUARTER OF 98. AS OF LAST REPORT DATED MAY 1999, ADDITIONAL WELLS NOT INSTALLED.
FREE PHASE GASOLINE FOUND IN MW-3 DURING 1ST QUARTER SAMPLING IN 1999. SUN
PLANS TO REMOVE THE UNDERGROUND STORAGE TANK FROM THE SITE. NO DATE SET AS OF
YET. GROUNDWATER SAMPLING EVENTS HAVE NOT INDICATED A REDUCTION IN ON-SITE
CONTAMINATION. FURTHER INVESTIGATION AND REMEDIATION NEED TO BE PERFORMED. CH
TO MEET WITH BENDER ON 07/06/99. 07/06/1999: SPILL HAS BEEN REOPENED. FREE
PRODUCT PRESENT IN WELLS. GROUNDWATER CONTAMINATION IS NOT DECLINING. STIP TO
BE ISSUED FOR SITE. TANKS ARE SUPPOSED TO BE REMOVED IN JULY 1999. LETTER
REQUESTING ACTION TO BE SENT. 08/16/99: SIGNED STIP RECEIVED FROM
SUN. INVESTIGATIONS AT SITE HAVE BEEN PERFORMED IN THE PAST. SUN'S REMEDIAL
ACTION IS TO REMOVE TANKS AND EXCAVATE SOILS. THEY ARE CURRENTLY SOLICITING BIDS
FOR TANK REMOVAL. 09/21/99 CH ON SITE WITH SUNOCO AND GES. ARROW CONTRACTING
ON SITE TO REMOVE THE TANKS, BUT THEY ARE RUNNING BEHIND SCHEDULE AND THE TANKS
ARE NOT OUT YET. SOME WATER VISIBLE BENEATH THE TANK. THERE IS NO PRODUCT
VISIBLE ON THE WATER. 09/22/99 CH ON SITE. TANKS HAVE BEEN REMOVED. GES
STATES THAT THE TANK EXCAVATION WAS PRETTY CLEAN EXCEPT FOR THIN VEIN OF
CONTAMINATION. THEY ARE EXCAVATING AROUND THE PUMP ISLANDS WHICH APPEARS TO BE
FAIRLY CLEAN UP NEAR THE SURFACE. PIPING IS BEING REMOVED. THEY ARE EXCAVATING
NEAR THE WELL OFF THE NW CORNER OF THE PUMP ISLANDS THAT HAD THE FREE PRODUCT.
CONTAMINATION THERE SEEMS TO BE A THIN LAYER 6-12 INCHES AT APPROXIMATELY 7'.
09/23/99 CH ON SITE. GES AND ARROW CONTINUE TO TRACK CONTAMINATED SOILS. THEY
WILL TRY TO EXCAVATE AND HAUL OFF SITE THE MOST CONTAMINATED SOILS AND SOURCE
MATERIAL. MOST CONTAMINATION SEEMS TO BE AT 7'-8' IN A THIN VEIN.
04/05/2000: CH MEETING WITH DAVE BENDER OF SUN TO DISCUSS SPILL STATUS. TANKS
WERE PULLED IN SEPT. 99. NO POST EXCAVATION SAMPLES WERE TAKEN. GROUND WATER
SAMPLES SHOW DISSOLVED LEVELS STILL HIGH. GES PROPOSES CLOSING W/ EXPOSURE
ASSESSMENT. 05/17/01: GES SUBMITS FIRST QUARTER REPORT FOR 2001. DISSOLVED
PHASE BTEX RANGE FROM ND TO 12,269 AT MW-3A. BASED ON THE HIGH LEVELS OF
DISSOLVED IN MW-3A AND PAST PRESENCE OF FREE PRODUCT IN MW-3 PRIOR TO TANK
REMOVAL TARGETED REMEDIATION SHOULD BE CONSIDERED IN THE AREA OF MW3A.
11/01/01: CH HAS MEETING WITH DAVE BENDER OF SUN TO REVIEW ALL OF SUN'S ACTIVE
REGIONAL SPILLS. ADDITIONAL DELINEATION WITH SPARGE AND VES INSTALL COMPLETE.
PLAN ON ABOVE GRADE SPARGE AND VES W/ TRAILER IN LATE 2001. 07/29/02: CH
MEETS WITH DAVE BENDER OF SUNOCO TO REVIEW ALL ACTIVE REGIONAL SPILLS. SPARGE
AND VENT SYSTEM IS IN PLACE AND IS OPERATIONAL. WILL CONTINUE AS IS.
12/20/02: QUARTERLY REPORTS FOR THE 2ND, 3RD AND 4TH QUARTERS OF 2002 ARE
REVIEWED. SYSTEM IS STILL OPERATIONAL. THE SPARGE COMPRESSOR WAS DOWN IN

Map ID
Direction
Distance
Distance (ft.)
Elevation Site

MAP FINDINGS

Database(s)
EDR ID Number
EPA ID Number

ATLANTIC SVC ST 0363-2494 (Continued)

S103568335

NOVEMBER FOR REPAIR BUT WILL BE RETURNED TO THE SITE IN JAN.03 LEVELS OF DISSOLVED CONTAMINATION CONTINUE TO DECLINE. 3/31/03:FIRST QUARTER REPORT RECEIVED. DISSOLVED BTEX LEVELS ARE VERY LOW. NO DETECTION OF DISSOLVED BTEX IN MW-3A FOR THE FIRST TIME. SYSTEM STILL OPERATIONAL AND APPEARING TO WORK WELL. 08/22/03:CH REVIEWS THE FIRST AND SECOND QUARTER MONITORING REPORTS FOR THE SITE AND CONSIDERS A REQUEST FOR CLOSURE. ALL GROUNDWATER SAMPLING RESULTS FOR THE LAST SEVERAL QUARTERS HAVE MET GROUNDWATER STDS. BASED ON THE INFORMATION PROVIDED CLOSURE IS GRANTED ON THE CONDITIONS THAT SITE USAGE REMAINS THE SAME AND IF ANY SOILS ARE DISTURBED IN THE FUTURE THEY MUST BE HANDLED IN ACCORDANCE WITH DEC GUIDELINES. END DECRemark - 9403986

NY Hist Spills:

Region of Spill: 8
Spill Number: 9403986
Investigator: CH
Caller Name: Not reported
Caller Agency: Not reported
Caller Phone: Not reported
Notifier Name: Not reported
Notifier Agency: Not reported
Notifier Phone: Not reported
Spill Date/Time: 06/20/1994 10:20
Reported to Dept Date/Time: 06/20/94 10:45
SWIS: 26
Spiller Name: ATLANTIC
Spiller Contact: Not reported
Spiller Phone: () -
Spiller Address: Not reported
Spiller City,St,Zip: Not reported
Spill Cause: Other
Reported to Dept: On Land
Water Affected: Not reported
Spill Source: 05
Spill Notifier: Responsible Party
PBS Number: Not reported
Cleanup Ceased: / /
Cleanup Meets Std: False
Last Inspection: 09/23/99
Recommended Penalty: Penalty Not Recommended
Spiller Cleanup Dt: / /
Enforcement Date: / /
Invstgn Complete: / /
UST Involvement: False
Spill Class: Known release that creates potential for fire or hazard. DEC Response. Willing Responsible Party. Corrective action taken.
Spill Closed Dt: / /
Corrective Action Plan Submitted: / /
Date Region Sent Summary to Central Office: / /
Date Spill Entered In Computer Data File: 06/23/94
Date Spill Entered In Computer Data File: Not reported
Update Date: 11/01/01
Is Updated: False
PBS Number: Not reported
Tank Number: Not reported
Tank Size: Not reported
Test Method: Not reported
Leak Rate Failed Tank: Not reported

Map ID
Direction
Distance
Distance (ft.)
Elevation Site

MAP FINDINGS

Database(s)
EDR ID Number
EPA ID Number

ATLANTIC SVC ST 0363-2494 (Continued)

S103568335

Gross Leak Rate: Not reported
Material Class Type: Petroleum
Quantity Spilled: 0
Unkonwn Quantity Spilled: False
Units: Gallons
Quantity Recovered: 0
Unkonwn Quantity Recovered: False
Material: GASOLINE
Class Type: GASOLINE
Times Material Entry In File: 21329
CAS Number: Not reported
Last Date: 19940929

DEC Remarks: 06/20/94: TANKS TO BE UPGRADED IN JULY. HETTENBAUGH TO FOLLOW-UP. 07/05/94: TANKS ARE SCHEDULED TO BE REMOVED THE WEEK OF JULY 25, 1994. 01/31/96 DEPT RECEIVES TANK REMOVAL REPORT AND SOIL INVESTIGATION REPORT FOR SITE. THREE 6,000 GALLONTANKS WERE REMOVED IN JULY 1994. APPROXIMATELY 1,000 TONS OF SOIL WERE REMOVED AND DISPOSED OF AT THAT TIME. NORTH SIDEWALL HAD HIGH PID READINGS AND SOIL ANALYSIS OF 51990 PPB TOTAL BTEX 8021). NO BOTTOM SAMPLE TAKEN DUE TO BEDROCK. TCLP RESULTS INDICATE MINIMAL CONTAMINATION PRESENT. NO FURTHER ACTION NECESSARY AT THIS TIME. 07/01/99 CH ON SITE. SITE NEEDS TO BE REOPENED. SUN WISHES TO DIVEST PROPERTY AND PERFORMED ADDITIONAL INVESTIGATION AT THE SITE IN APRIL 1997. FOUR MONITORING WELLS INSTALLED. SOIL SAMPLES TAKEN OF BORINGS. GROUNDWATER SAMPLED. RESULTS OF SOIL SAMPLES WERE 3 PPB TO 2130 PPB TOTAL BTEX. SLIGHT DETECTIONS OF 8270 MATERIALS. IN GROUNDWATER 8021 COMPOUNDS RANGED FROM 1690 PPB TO 97,370 PPB. SLIGHT DETECTION OF 8270 COMPOUNDS IN THE WATER. UTILITIES ARE MOST SUSCEPTABLE RECEPTORS. MW3 IN THE NW PORTION OF THE SITE HAS HIGHEST CONTAMINATION RESULTS. THIS IS ALSO MOST DOWNGRADIENT WELL. SITE HAS QUARTERLY GROUNDWATER SAMPLING BEING PERFORMED. DURING 1ST QUARTER OF 1998, SUN APPROVES THE ADDITION OF 2 MORE MONITORING WELLS DOWNGRADIENT OF MW3. WELLS TO BE COMPLETED DURING 4TH QUARTER OF 98. AS OF LAST REPORT DATED MAY 1999, ADDITIONAL WELLS NOT INSTALLED. FREE PHASE GASOLINE FOUND IN MW-3 DURING 1ST QUARTER SAMPLING IN 1999. SUN PLANS TO REMOVE THE UNDERGROUND STORAGE TANK FROM THE SITE. NO DATE SET AS OF YET. GROUNDWATER SAMPLING EVENTS HAVE NOT INDICATED A REDUCTION IN ON-SITE CONTAMINATION. FURTHER INVESTIGATION AND REMEDIATION NEED TO BE PERFORMED. CH TO MEET WITH BENDER ON 07/06/99. 07/06/1999: SPILL HAS BEEN REOPENED. FREE PRODUCT PRESENT IN WELLS. GROUNDWATER CONTAMINATION IS NOT DECLINING. STIP TO BE ISSUED FOR SITE. TANKS ARE SUPPOSED TO BE REMOVED IN JULY 1999. LETTER REQUESTING ACTION TO BE SENT. 08/16/99: SIGNED STIP RECEIVED FROM SUN. INVESTIGATIONS AT SITE HAVE BEEN PERFORMED IN THE PAST, SUN S REMEDIAL ACTION IS TO REMOVE TANKS AND EXCAVATE SOILS. THEY ARE CURENTLY SOLICITING BIDS FOR TANK REMOVAL. 09/21/99 CH ON SITE WITH SUNOCO AND GES. ARROW CONTRACTING ON SITE TO REMOVE THE TANKS, BUT THEY ARE RUNNING BEHIND SCHEDULE AND THE TANKS ARE NOT OUT YET. SOME WATER VISABLE BENEATH THE TANK. THERE IS NO PRODUCT VISABLE ON THE WATER. 09/22/99 CH ON SITE. TANKSHAVE BEEN REMOVED. GES STATES THAT THE TANK EXCAVATION WAS PRETTY CLEAN EXCEPT FOR THIN VEIN OF CONTAMINATION. THEY ARE EXCAVATING AROUND THE PUMP ISLANDS WHICH APPEARS TO BE FAIRLY CLEAN UP NEAR THE SURFACE. PIPING IS BEING REMOVED. THEY ARE EXCAVATING NEAR THE WELL OFF THE NW CORNER OF THE PUMP ISLANDS THAT HAD THE FREE PRODUCT. CONTAMINATION THERE SEEMS TO BE A THIN LAYER 6-12 INCHES AT APPROXIMATELY 7 . 09/23/99 CH ON SITE. GES AND ARROW CONTINUE TO TRACK CONTAMINATED SOILS. THEY WILL TRY TO EXCAVATE AND HAUL OFF SITE THE MOST CONTAMINATED SOILS AND SOURCE MATERIAL. MOST CONTAMINATION SEEMS TO BE AT 7 -8 IN A THIN VEIN. 04/05/2000: CH MEETING WITH DAVE BENDER OF SUN TO DISCUSS SPILL STATUS. TANKS WERE PULLED IN SEPT. 99. NO POST EXCAVATION SAMPLES WERE TAKEN. GROUND WATER SAMPLES SHOW DISSOLVED LEVELS STILL HIGH. GES PROPOSES CLOSING W/ EXPOSURE ASSESSMENT. 05/17/01: GES SUBMITS FIRST QUARTER REPORT FOR 2001. DISSOLVED PHASE BTEX RANGE FROM ND TO 12,269 AT MW-3A. BASED ON

Map ID
Direction
Distance
Distance (ft.)
Elevation

MAP FINDINGS

ATLANTIC SVC ST 0363-2494 (Continued)

S103568335

THE HIGH LEVELS OF DISSOLVED IN MW-3A AND PAST PRESENCE OF FREE PRODUCT IN MW-3 PRIOR TO TANK REMOVAL TARGETED REMEDIATION SHOULD BE CONSIDERED IN THE AREA OF MW3A. 11/01/01:CH HAS MEETING WITH DAVE BENDER OF SUN TO REVIEW ALL OF SUN S ACTIVE REGIONAL SPILLS.ADDITONAL DELINEATION WITH SPARGE AND VES INSTALL COMPLETE. PLAN ON ABOVE GRADE SPARGE AND VES W/ TRAILER IN LATE 2001.

Remark: DURING SOIL BORINGS, A P.I.D. READING OF 800 PPM WAS NOTED BELOW GRADE.

D20
North
< 1/8
563 ft.

95 SENECA AVENUE
95 SENECA AVENUE
ROCHESTER, NY

NY Spills S105236116
NY Hist Spills N/A

Site 1 of 5 in cluster D

Relative:
Lower

NY Spills:

Actual:
447 ft.

Site ID: 76171
Facility Addr2: Not reported
Facility ID: 0170424
Spill Number: 0170424
Facility Type: ER
SWIS: 2814
Region of Spill: 8
Investigator: MFZAMIAR
Referred To: Not reported
Spill Date: 11/15/01
Reported to Dept: 11/15/01
CID: 28
Spill Cause: Unknown
Water Affected: Not reported
Spill Source: Unknown
Spill Notifier: Other
Cleanup Ceased: 05/08/02
Cleanup Meets Std: True
Last Inspection: 02/06/02
Recommended Penalty: Penalty Not Recommended
UST Trust: False
Spill Class: Known release that creates potential for fire or hazard. DEC Response. Willing Responsible Party. Corrective action taken.
Spill Closed Dt: 05/22/02
Remediation Phase: 0
Date Entered In Computer: 11/15/01
Spill Record Last Update: 05/22/02
Spiller Name: Not reported
Spiller Company: UNKNOWN
Spiller Address: Not reported
Spiller City,St,Zip: ZZ -
Spiller Company: 001
Spiller Phone: Not reported
Contact Name: MIKE BARTIKOWSKI
Contact Phone: (585) 733-0931
DEC Region: 8
Program Number: 0170424
DER Facility ID: 71249
Site ID: 76171
Operable Unit ID: 850350
Operable Unit: 01
Material ID: 524128
Material Code: 0010A
Material Name: HYDRAULIC OIL

Map ID
Direction
Distance
Distance (ft.)
Elevation

MAP FINDINGS

Database(s)
EDR ID Number
EPA ID Number

95 SENECA AVENUE (Continued)

S105236116

Case No.: Not reported
Material FA: Other
Quantity: 0.00
Units: Gallons
Recovered: 0.00
Resource Affected: Groundwater
Oxygenate: False
DEC Remarks: Start CallerRemark - 0170424 WHILE PERFORMING A PHASE 2 AUDIT, A WELL ON SITE HAD HYDRAULIC FLUID ON IT. CONTAMINATION NEEDS TO BE DEFINED. FAXED TO MCHD ON 11/15/2001 AT 1447 HRS. END CallerRemark - 0170424
Remarks: Start DECRemark - 0170424 Prior to Sept, 2004 data translation this spill Lead
DEC Field was "MZ" 12/11/2001 MZ ON SITE WITH FRANK THOMAS (SAW ENVR) TO LOOK OVER SITE AND DISCUSS REMEDIAL OPTIONS. SAW PROPOSES TO EXCAVATE BOTH INSIDE BUILDING NEARFORMER LIFTS AND OUTSIDE OF BUILDING ADJACENT TO MW-4. THE EXCAVATION WILL BE LIMITED DUE TO A SEWER RUNNING ALONG BASTIAN STREET. ALSO PROPOSES TO INSTALL A RECOVERY WELL IF NEEDED. MZ STATED THAT A TEST PIT OR TWO SHOULD BE DUG IN AREA OF THEABANDONED FUEL OIL UST. SAW PROVIDED DEC WITH A PHASE II SITE ASSESSMENT REPORT THAT WAS DONE IN MARCH 1997 BY SEAR BROWN. REPORT IDENTIFIES BOTH SOIL AND GROUNDWATER CONTAMINATION. 1/7/02 MZ TELCON WITH MIKE BARTIKOFSKY WHO STATED THAT PRIOR TO APRIL 1990, THE PROPERTY OWNER AND OPERATOR WAS DOUGLAS GAN. FROM APRIL 1990 TO NOVEMBER 1999, GAN WAS PROPERTY OWNER AND BARTIKOFSKY WAS OPERATOR. NOVEMBER 1999, BARTIKOFSKY BOUGHT PROPERTY FROM GAN. 1/9/2002 MZ DISCUSSED SITE WITH BRUCE FINSTER (REG. SPILL ENGR) IN REGARDS TO RESPONSIBILITY ISSUE. SINCE THERE WAS CONTAMINATION DOCUMENTED WHEN DOUGLAS GAN WAS OWNER OF PROPERTY, DEPARTMENT CONSIDERS BOTH BARTIKOWSKI (CURRENT BUSINESS AND PROPERTY OWNER) AND GAN (PROPERTY OWNER PRIOR TO 11/99) RESPONSIBLE FOR CLEANUP. 1/10/02 RESPONSIBILITY LETTER SENT TO BOTH BARTIKOWSKI AND GAN. 1/15/02 DEPT REC'D LETTER FROM DOUGLAS GAN WHICH STATES THAT BASED UPON AGREEMENTS BETWEEN HE AND BARTIKOFSKY, HE FEELS HE IS NOT RESPONSIBLE AND THAT BARTIKOFSKY HAS INDEMNIFIED HIM OF ALL LIABILITIES WITH REGAD TO THE PROPERTY. 1/18/02 MZ TELCON WITH BILL BUSS (ATTORNEY GENERALS OFFICE) REGARDING SITE AND LETTER FROM GAN. BUSS STATED THAT SINCE DEPT DID NOT INDEMNIFY GAN, HEIS STILL CONSIDERED RESPONSIBLE. THREE OPTIONS AT THIS POINT; DEPT. HIRES CONTRACTOR TO PERFORM CLEANUP, GAN AND BARTIKOFSKY WORK TOGETHER TO PERFORM CLEANUP, OR ONE CAN PERFORM CLEANUP AND SEEK RESTITUTION FROM OTHER. 1/28/02 MZ TELCON WITH BARTIKOFSKY AND INFORMED HIM OF HIS OPTIONS. BARTIKOFSKY STATED THAT HE IS WORKING WITH SAW ENVIRONMENTAL TO DEVELOP WORK PLAN. MZ STATED THAT DEPT MUST APPROVE WORKPLAN PRIOR TO WORK BEING DONE. 1/31/02 MZ TELCON WITH GAN. GAN REITERATED INFOCONTAINED IN LETTER HE SENT TO DEC. MZ STATED THE THREE OPTIONS TO GAN. GAN REQUESTED COPIES OF THE 1997 AND 2001 REPORTS THAT WERE REFERENCED IN THE DEPARTMENT'S LETTERS. GAN ALSO STATED THAT HE HAS ENVIRONEMTAL REPORS WHICH DOCUMENT THAT THEREWAS NO CONTAMINATION IN APRIL 1990 (WHEN BARTIKOFSKY TOOK OVER USE OF THE PROPERTY). MZ STATED TO GAN THAT HE SHOULD FORWARD COPIES OF THESE REPORTS TO THE DEPARTMENT FOR REVIEW. 2/4/02 LETTER SENT TO BOTH GAN AND BARTIKOFSKY FOLLOWING UP TELEPHONE CONVERSATIONS. 2/4/02 MZ TELCON WITH FRANK THOMAS (SAW) WHO STATED THAT HE IS PLANING TO START REMEDIAL WORK OUT THERE ON WEDNESDAY. HE WILL FAX A PROPOSAL TO ME. 2/4/02 DEPT REC'D FAX COPY OF PROPOSED REMEDIAL ACTION PLAN (RAP) FROM SAW. THE RAP CALLS FOR EXCAVATING AN AREA APPROXIMATELY 5' BY 12' BY 10' DEEP OUTSIDE THE BUILDING AROUND MW-2. A REPLACEMENT WELL WILL BE INSTALLED FOR FUTURE MONITORING PURPOSES. INSIDE THE BUILDING, AN AREA APPROX 15' BY 22' WILL BE SAW CUT ANDSOIL EXCAVATED. HYDRAULIC LIFT POST AND RESERVOIR TANK TO BE REMOVED. ALL SOIL TO BE STAGED ON POLY IN REAR FENCED YARD. ALSO, A TEST PIT WILL BE DUG OUT BY THE 4,000 GALLON HEATING OIL UST THAT WAS CLOSED IN PLACE IN 1990. SAMPLING WILL CONSISTOF EPA METHODS 8270 STARS PLUS 20 TICS AND METHOD 8260 STARS. 2/5/02 MZ TELCON WITH FRANK THOMAS (SAW) TO INFORM HIM

Map ID
Direction
Distance
Distance (ft.)
Elevation Site

MAP FINDINGS

Database(s) EDR ID Number
EPA ID Number

95 SENECA AVENUE (Continued)

S105236116

THAT PROPOSAL APPEARS ACCEPTABLE. MZ STATED THAT SOIL PILE MUST ALSO BE COVERED WITH POLY. THOMAS STATED THAT WORK WILL START THE MORNING OF 2/6/02. 2/6/02 MZ ON SITE WITH SAW (FRANK AND TOBEY) WHO ARE CURRENTLY EXCAVATING SOILS OUTSIDE BETWEEN THE BUILDING AND THE PARKING ON BASTIAN ROAD. THE EXCAVATION IS APPROX 5' BY 12' BY 10' DEEP. THERE IS A SMALL PUDDLE OF OIL IN THE BOTTOM OF THE EXCAVATION. ACCORDING TO FRANK THOMAS, THAT IS WHERE THE WELL (MW-2) WAS LOCATED. THE SOILS IN THE EXCAVATION DO NOT APPEAR TO BE STAINED. THERE IS A SLIGHT WEATHERED PETROLEUM ODOR IN THE SOILS. AT THE BOTTOM OF THE EXCAVATION, PID READINGS WERE APPROX 3 PPM. A 4 INCH WELL WILL BE PLACED WITHIN THE EXCAVATION (WHERE FORMER MW-2 WAS) AND THE EXCAVATION BACKFILLED WITH PEA STONE. THE WELL WAS SET AT APPROX 11 FT BELOW GRADE. A TEST PIT TO BE DUG ALONG THE 4,000 GALLON UST THAT WAS CLOSED IN PLACE. SAW TO EXCAVATE INSIDE THE BUILDING OVERNIGHT. 2/11/02 MZ TELCON WITH FRANK THOMAS WHO STATED THAT THEY EXCAVATED APPROX 30 TONS OF SOILS FROM THE OUTSIDE EXCAVATION AND APPROX 50 TONS OF SOIL FROM WITHIN THE BUILDING. INSIDE THEY DUG TO THE TOP OF BEDROCK (APPROX 12 FT). THEY DID HIT CONTAMINATED SOIL BUT WERE ABLE TO DIG OUT OF IT. THERE WAS NO EVIDENCE OF OIL AT THE BEDROCK SURFACE. WATER (WITH NO SHEEN) SEEPED FROM THE BEDROCK. THE SOIL WILL BE DISPOSED OF AT HIGH ACRES LANDFILL. THE TEST PIT NEXT TO THE UST REVEALED CONTAMINATION STARTING AT APPROX 4 FT. A SAMPLE WAS COMPOSITED FROM THE 4 TO 7 FT INTERVAL. SOIL HAD A PETRO ODOR. SAW TO BE ON SITE LATER IN WEEK TO FINISH WORK OF THE FLOOR INSIDE BLDG. SAW TO MONITOR THE WELL THAT WAS PLACED IN THE OUTSIDE EXCAVATION. 4/10/02 ON 3/8/02, DEPT REC'D REMEDIATION REPORT FROM SAW. APPROX 81 TONS OF SOIL WAS DISPOSED OF AT HIGH ACRES LANDFILL. THE SOIL WAS GENERATED FROM EXCAVATIONS BOTH OUTSIDE THE BUILDING AND FROM INSIDE THE BUILDING IN THE VICINITY OF TWO OLD HYDRAULIC LIFTS. CONFIRMATORY SOIL SAMPLING, USING METHODS 8021 AND 8270 PLUS 20 TICS, WAS CONDUCTED IN BOTH EXCAVATIONS. THE OUTSIDE SAMPLE RESULTS WERE BELOW TAGM 4046 LEVELS. THE INSIDE EXCAVATION RESULTS FOR 8021 AND 8270 STARS COMPOUNDS WERE BELOW TAGM 4046 LEVELS. THERE WERE TIC'S IDENTIFIED IN THE RESULTS WHICH EXCEEDED TAGM LEVELS. HOWEVER, ANY RESIDUAL CONTAMINATED SOIL IS LOCATED UNDER THE CONCRETE FLOOR OF THE BUILDING AND DOES NOT APPEAR TO POSE A THREAT TO HUMAN HEALTH AND SAFETY AND THE ENVIRONMENT. A 4 INCH DIAMETER MONITORING WELL WAS PLACED WITHIN THE OUTSIDE EXCAVATION TO REPLACE AN EXISTING 2 INCH WELL THAT WAS DESTROYED DURING EXCAVATING. THE WELL WAS INSPECTED 8 DAYS AFTER INSTALLATION. NO PRODUCT, SHEEN OR ODOR WAS OBSERVED. A SAMPLE WAS COLLECTED AND ANALYZED FOR VOC'S AND FOR TPH. TPH RESULTS WERE NON-DETECT. BTEX AND MTBE WERE DETECTED AT LEVELS SLIGHTLY ABOVE THE GROUNDWATER STANDARD. A TEST PIT WAS DUG ADJACENT TO A 4,000 GALLON FUEL OIL TANK THAT HAS BEEN CLOSED IN PLACE. FUEL OIL IMPACTED SOIL WAS ENCOUNTERED BEGINNING AT APPROX 4 FT BGS. A SAMPLE FROM THE 4 TO 7 FT RANGE WAS COMPOSITED AND ANALYZED FOR VOC'S. RESULTS WERE BELOW TAGM 4046 LEVELS. SVOC'S WERE NOT TESTED FOR DUE TO PREVIOUS SAMPLING RESULTS FROM SEAR BROWN IN FEB 1997, WHICH WERE NON-DETECT. 4/10/02 MZ TELCON WITH FRANK THOMAS (SAW) AND INFORMED HIM THAT SAMPLING RESULTS INDICATE THAT REMEDIAL EFFORTS FOR THE HYDRAULIC OIL CONTAMINATION APPEARED SUCCESSFUL. MZ INFORMED THOMAS THAT A SOIL SAMPLE MUST BE COLLECTED FROM THE 4 TO 7 FT RANGE ALONGSIDE THE 4,000 GALLON UST AND SAMPLED FOR SVOC'S. THIS IS BEING REQUIRED BECAUSE THE SEAR BROWN SAMPLE WAS AT A DEEPER DEPTH AND THE FACT THAT THE HEADSPACE READINGS OBTAINED BY SAW IN THE 4 TO 7 FT RANGE WERE HIGHER THAN THOSE ENCOUNTERED BY SEAR BROWN. THOMAS TO TALK TO BARTIKOWSKY REGARDING COLLECTING A SAMPLE. MZ INFORMED THOMAS TO PERFORM A VISUAL INSPECTION OF THE WATER IN THE NEW MONITORING WELL. 5/8/02 DEPT REC'D THE SVOC TESTING RESULTS THAT WERE REQUIRED ALONG SIDE THE 4,000 GALLON UST THAT WAS ABANDONED IN PLACE. ONE COMPOUND WAS DETECTED BUT IT WAS BELOW TAGM 4046 LEVELS. 5/22/02 BASED UPON 5/8/02 SUBMISSION, PREVIOUSLY SUBMITTED INFO AND WORK COMPLETED AT SITE, DEPT DOES NOT REQUIRE ANY ADDITIONAL REMEDIAL ACTION IN THESE AREAS. 5/23/02 NO FURTHER ACTION LETTER SENT TO BARTIKOWSKY AND

Map ID
Direction
Distance
Distance (ft.)
Elevation Site

MAP FINDINGS

Database(s)
EDR ID Number
EPA ID Number

95 SENECA AVENUE (Continued)

S105236116

COPY TO THOMAS (SAW ENV). END DECRemark - 0170424

NY Hist Spills:

Region of Spill: 8
Spill Number: 0170424
Investigator: MZ
Caller Name: Not reported
Caller Agency: Not reported
Caller Phone: Not reported
Notifier Name: Not reported
Notifier Agency: Not reported
Notifier Phone: Not reported
Spill Date/Time: 11/15/2001 14:00
Reported to Dept Date/Time: 11/15/01 14:38
SWIS: 26
Spiller Name: UNKNOWN
Spiller Contact: Not reported
Spiller Phone: () -
Spiller Phone: () -
Spiller Address: Not reported
Spiller City,St,Zip: -
Spill Cause: Unknown
Reported to Dept: Groundwater
Water Affected: Not reported
Spill Source: 12
Spill Notifier: Other
PBS Number: Not reported
Cleanup Ceased: / /
Cleanup Meets Std: False
Last Inspection: / /
Recommended Penalty: Penalty Not Recommended
Spiller Cleanup Dt: / /
Enforcement Date: / /
Invstgn Complete: / /
UST Involvement: False
Spill Class: Known release that creates potential for fire or hazard. DEC Response. Willing
Responsible Party. Corrective action taken.
Spill Closed Dt: / /
Corrective Action Plan Submitted: / /
Date Region Sent Summary to Central Office: / /
Date Spill Entered In Computer Data File: 11/15/01
Date Spill Entered In Computer Data File: 14:44
Update Date: 11/19/01
Is Updated: False
PBS Number: Not reported
Tank Number: Not reported
Tank Size: Not reported
Test Method: Not reported
Leak Rate Failed Tank: Not reported
Gross Leak Rate: Not reported
Material Class Type: Petroleum
Quantity Spilled: 0
Unkonwn Quantity Spilled: True
Units: Gallons
Quantity Recovered: 0
Unkonwn Quantity Recovered: False
Material: HYDRAULIC OIL

Map ID
Direction
Distance
Distance (ft.)
Elevation

MAP FINDINGS

95 SENECA AVENUE (Continued)

EDR ID Number
EPA ID Number

Database(s)

S105236116

Class Type: HYDRAULIC OIL
Times Material Entry In File: 1846
CAS Number: Not reported
Last Date: 19940728
DEC Remarks: Not reported
Remark: WHILE PERFORMING A PHASE 2 AUDIT, A WELL ON SITE HAD HYDRAULIC FLUID ON IT.
CONTAMINATION NEEDS TO BE DEFINED. FAXED TO MCHD ON 11/15/2001 AT 1447 HRS.

D21
North
< 1/8
563 ft.

MAC'S AUTO SERVICE INC.
95 SENECA AVENUE
ROCHESTER (C), NY 14621

UST U003315818
HIST UST N/A

Site 2 of 5 in cluster D

Relative:
Lower

UST:
Facility ID: 8-501301
Program Type: PBS
Facility Addr2: Not reported
Locality: ROCHESTER
SWIS Code: 2814
DEC Region: 8
Registered: 1
Expiration Date: 5/7/1995
Site Status: Unregulated (<1101 gallons)
Site Type: Unknown
Above Ground Tanks: No
Under Ground Tanks: No

Actual:
447 ft.

HIST UST:

PBS Number: 8-501301
SPDES Number: Not reported
Emergency Contact: DOUGLAS GAN
Emergency Telephone: (716) 461-2716
Operator: MAC'S AUTO SERVICE INC.
Operator Telephone: (716) 461-2716
Owner Name: DOUGLAS GAN
Owner Address: 132 WINTERGREEN WAY
Owner City,St,Zip: ROCHESTER, NY 14621
Owner Telephone: (716) 461-2716
Owner Type: Not reported
Owner Subtype: Not reported
Mailing Name: DOUGLAS GAN
Mailing Address: 132 WINTERGREEN WAY
Mailing Address 2: Not reported
Mailing City,St,Zip: ROCHESTER, NY 14621
Mailing Contact: Not reported
Mailing Telephone: (716) 461-2716
Owner Mark: First Owner
Facility Status: 2 - Unregulated by PBS (the total capacity is less than 1,101 gallons) and
Subpart 360-14.
Facility Addr2: Not reported
Tank Id: 001
Tank Location: UNDERGROUND
Install Date: 19591101
Capacity (gals): 4000
Product Stored: NOS 1,2, OR 4 FUEL OIL
Tank Type: Steel/carbon steel

Map ID
Direction
Distance
Distance (ft.)
Elevation

MAP FINDINGS

MAC'S AUTO SERVICE INC. (Continued)

EDR ID Number
EPA ID Number

Database(s)

U003315818

Tank Internal: Not reported
Tank External: Not reported
Pipe Location: Not reported
Pipe Type: GALVANIZED STEEL
Pipe Internal: Not reported
Pipe External: Not reported
Second Containment: None
Leak Detection: None
Overfill Prot: Not reported
Dispenser: Suction
Date Tested: Not reported
Next Test Date: Not reported
Missing Data for Tank: Minor Data Missing
Date Closed: 04/01/1990
Test Method: Not reported
Deleted: False
Updated: True
Lat/long: Not reported
Lat/long: Not reported
SWIS ID: 2614
Old PBS Number: Not reported
Facility Type: Not reported
Inspected Date: Not reported
Inspector: Not reported
Inspection Result: Not reported
Federal ID: Not reported
Certification Flag: False
Certification Date: 05/21/1990
Expiration Date: 05/07/1995
Renew Flag: False
Renewal Date: Not reported
Total Capacity: 0
FAMT: True
Facility Screen: Minor Data Missing
Owner Screen: Minor Data Missing
Tank Screen: 0
Dead Letter: False
CBS Number: Not reported
Town or City: ROCHESTER (C)
County Code: 26
Town or City: 14
Region: 8

D22
North
< 1/8
563 ft.

MACS AUTO SERVICE INC
95 SENECA AVE
ROCHESTER, NY 14621

RCRA-SQG 1000137570
FINDS NYD013119771
NY MANIFEST

Site 3 of 5 in cluster D

Relative:
Lower

Actual:
447 ft.

Map ID
Direction
Distance
Distance (ft.)
Elevation

MAP FINDINGS

MACS AUTO SERVICE INC (Continued)

EDR ID Number
EPA ID Number

Database(s)

1000137570

RCRAInfo:

Owner: Not reported
EPA ID: NYD013119771

Contact: KEN GAN
(716) 544-8140

Classification: Small Quantity Generator
TSDF Activities: Not reported

Violation Status: No violations found

FINDS:

Other Pertinent Environmental Activity Identified at Site

FIS (New York - Facility Information System) is New York's Department of Environmental Conservation (DEC) information system for tracking environmental facility information found across the State.

RCRAInfo is a national information system that supports the Resource Conservation and Recovery Act (RCRA) program through the tracking of events and activities related to facilities that generate, transport, and treat, store, or dispose of hazardous waste. RCRAInfo allows RCRA program staff to track the notification, permit, compliance, and corrective action activities required under RCRA.

NY MANIFEST:

Document ID: NYB1492974
Manifest Status: C
Trans1 State ID: 73995BNY
Trans2 State ID: Not reported
Generator Ship Date: 900223
Trans1 Recv Date: 900223
Trans2 Recv Date: Not reported
TSD Site Recv Date: 900223
Part A Recv Date: 900313
Part B Recv Date: 900314
Generator EPA ID: NYD013119771
Trans1 EPA ID: NYD982181513
Trans2 EPA ID: Not reported
TSDF ID: NYD043815703
Waste Code: F003 - UNKNOWN
Quantity: 00110
Units: G - Gallons (liquids only)* (8.3 pounds)
Number of Containers: 002
Container Type: DM - Metal drums, barrels
Handling Method: B Incineration, heat recovery, burning.
Specific Gravity: 100
Year: 90
Facility Type: Generator
EPA ID: NYD013119771
Facility Name: MACS AUTO SERVICE D/B/A
Facility Address: 95 SENECA AVENUE
Facility City: ROCHESTER

Map ID
Direction
Distance
Distance (ft.)
Elevation

MAP FINDINGS

MACS AUTO SERVICE INC (Continued)

EDR ID Number
EPA ID Number

Database(s)

1000137570

Facility Zip 4:	Not reported
Country:	Not reported
County:	MONROE
Mailing Name:	MACS AUTO SERVICE
Mailing Contact:	Not reported
Mailing Address:	95 SENECA AVENUE
Mailing City:	ROCHESTER
Mailing State:	NY
Mailing Zip:	14621
Mailing Zip4:	Not reported
Mailing Country:	Not reported
Mailing Phone:	716-544-8140
Document ID:	NYC0226539
Manifest Status:	K
Trans1 State ID:	000000000
Trans2 State ID:	000000000
Generator Ship Date:	900426
Trans1 Recv Date:	900426
Trans2 Recv Date:	Not reported
TSD Site Recv Date:	900426
Part A Recv Date:	900815
Part B Recv Date:	900508
Generator EPA ID:	NYD013119771
Trans1 EPA ID:	ILD051060408
Trans2 EPA ID:	Not reported
TSDF ID:	NYD980753784
Waste Code:	D001 - NON-LISTED IGNITABLE WASTES
Quantity:	00086
Units:	P - Pounds
Number of Containers:	001
Container Type:	DM - Metal drums, barrels
Handling Method:	R Material recovery of more than 75 percent of the total material.
Specific Gravity:	100
Year:	90
Facility Type:	Generator
EPA ID:	NYD013119771
Facility Name:	MACS AUTO SERVICE D/B/A
Facility Address:	95 SENECA AVENUE
Facility City:	ROCHESTER
Facility Zip 4:	Not reported
Country:	Not reported
County:	MONROE
Mailing Name:	MACS AUTO SERVICE
Mailing Contact:	Not reported
Mailing Address:	95 SENECA AVENUE
Mailing City:	ROCHESTER
Mailing State:	NY
Mailing Zip:	14621
Mailing Zip4:	Not reported
Mailing Country:	Not reported
Mailing Phone:	716-544-8140
Document ID:	NYC2038094
Manifest Status:	C
Trans1 State ID:	NYAN3167
Trans2 State ID:	Not reported

Map ID
Direction
Distance
Distance (ft.)
Elevation Site

MAP FINDINGS

Database(s) EDR ID Number
EPA ID Number

MACS AUTO SERVICE INC (Continued)

1000137570

Generator Ship Date: 930114
Trans1 Recv Date: 930114
Trans2 Recv Date: Not reported
TSD Site Recv Date: 930115
Part A Recv Date: 930127
Part B Recv Date: 930127
Generator EPA ID: NYD013119771
Trans1 EPA ID: ILD051060408
Trans2 EPA ID: Not reported
TSDF ID: NYD980753784
Waste Code: F005 - UNKNOWN
Quantity: 00123
Units: P - Pounds
Number of Containers: 002
Container Type: DM - Metal drums, barrels
Handling Method: B Incineration, heat recovery, burning.
Specific Gravity: 100
Year: 93
Facility Type: Generator
EPA ID: NYD013119771
Facility Name: MACS AUTO SERVICE D/B/A
Facility Address: 95 SENECA AVENUE
Facility City: ROCHESTER
Facility Zip 4: Not reported
Country: Not reported
County: MONROE
Mailing Name: MACS AUTO SERVICE
Mailing Contact: Not reported
Mailing Address: 95 SENECA AVENUE
Mailing City: ROCHESTER
Mailing State: NY
Mailing Zip: 14621
Mailing Zip4: Not reported
Mailing Country: Not reported
Mailing Phone: 716-544-8140

Document ID: NYC2117204
Manifest Status: C
Trans1 State ID: NYLK4594
Trans2 State ID: Not reported
Generator Ship Date: 930125
Trans1 Recv Date: 930125
Trans2 Recv Date: Not reported
TSD Site Recv Date: 930125
Part A Recv Date: 930210
Part B Recv Date: 930203
Generator EPA ID: NYD013119771
Trans1 EPA ID: ILD051060408
Trans2 EPA ID: Not reported
TSDF ID: NYD980753784
Waste Code: D001 - NON-LISTED IGNITABLE WASTES
Quantity: 00016
Units: G - Gallons (liquids only)* (8.3 pounds)
Number of Containers: 001
Container Type: DM - Metal drums, barrels
Handling Method: R Material recovery of more than 75 percent of the total material.
Specific Gravity: 100

Map ID
Direction
Distance
Distance (ft.)
Elevation

MAP FINDINGS

MACS AUTO SERVICE INC (Continued)

EDR ID Number
EPA ID Number

Database(s)

1000137570

Year: 93
Facility Type: Generator
EPA ID: NYD013119771
Facility Name: MACS AUTO SERVICE D/B/A
Facility Address: 95 SENECA AVENUE
Facility City: ROCHESTER
Facility Zip 4: Not reported
Country: Not reported
County: MONROE
Mailing Name: MACS AUTO SERVICE
Mailing Contact: Not reported
Mailing Address: 95 SENECA AVENUE
Mailing City: ROCHESTER
Mailing State: NY
Mailing Zip: 14621
Mailing Zip4: Not reported
Mailing Country: Not reported
Mailing Phone: 716-544-8140

Document ID: NYC2257086
Manifest Status: C
Trans1 State ID: NYLV6673
Trans2 State ID: Not reported
Generator Ship Date: 930421
Trans1 Recv Date: 930421
Trans2 Recv Date: Not reported
TSD Site Recv Date: 930421
Part A Recv Date: 930503
Part B Recv Date: 930429
Generator EPA ID: NYD013119771
Trans1 EPA ID: ILD051060408
Trans2 EPA ID: Not reported
TSDF ID: NYD980753784
Waste Code: D001 - NON-LISTED IGNITABLE WASTES
Quantity: 00017
Units: G - Gallons (liquids only)* (8.3 pounds)
Number of Containers: 001
Container Type: DM - Metal drums, barrels
Handling Method: R Material recovery of more than 75 percent of the total material.
Specific Gravity: 100
Year: 93
Facility Type: Generator
EPA ID: NYD013119771
Facility Name: MACS AUTO SERVICE D/B/A
Facility Address: 95 SENECA AVENUE
Facility City: ROCHESTER
Facility Zip 4: Not reported
Country: Not reported
County: MONROE
Mailing Name: MACS AUTO SERVICE
Mailing Contact: Not reported
Mailing Address: 95 SENECA AVENUE
Mailing City: ROCHESTER
Mailing State: NY
Mailing Zip: 14621
Mailing Zip4: Not reported
Mailing Country: Not reported

Map ID
Direction
Distance
Distance (ft.)
Elevation

MAP FINDINGS

MACS AUTO SERVICE INC (Continued)

EDR ID Number
EPA ID Number

Database(s)

1000137570

Mailing Phone: 716-544-8140

Document ID: NYC2291848
Manifest Status: C
Trans1 State ID: NYLV6673
Trans2 State ID: Not reported
Generator Ship Date: 930517
Trans1 Recv Date: 930517
Trans2 Recv Date: Not reported
TSD Site Recv Date: 930517
Part A Recv Date: 930526
Part B Recv Date: 930525
Generator EPA ID: NYD013119771
Trans1 EPA ID: ILD051060408
Trans2 EPA ID: Not reported
TSDF ID: NYD980753784
Waste Code: D001 - NON-LISTED IGNITABLE WASTES
Quantity: 00017
Units: G - Gallons (liquids only)* (8.3 pounds)
Number of Containers: 001
Container Type: DM - Metal drums, barrels
Handling Method: R Material recovery of more than 75 percent of the total material.
Specific Gravity: 100
Year: 93
Facility Type: Generator
EPA ID: NYD013119771
Facility Name: MACS AUTO SERVICE D/B/A
Facility Address: 95 SENECA AVENUE
Facility City: ROCHESTER
Facility Zip 4: Not reported
Country: Not reported
County: MONROE
Mailing Name: MACS AUTO SERVICE
Mailing Contact: Not reported
Mailing Address: 95 SENECA AVENUE
Mailing City: ROCHESTER
Mailing State: NY
Mailing Zip: 14621
Mailing Zip4: Not reported
Mailing Country: Not reported
Mailing Phone: 716-544-8140

Document ID: NYC2300128
Manifest Status: C
Trans1 State ID: NYHN3167
Trans2 State ID: Not reported
Generator Ship Date: 930511
Trans1 Recv Date: 930511
Trans2 Recv Date: Not reported
TSD Site Recv Date: 930512
Part A Recv Date: 930518
Part B Recv Date: 930520
Generator EPA ID: NYD013119771
Trans1 EPA ID: ILD051060408
Trans2 EPA ID: Not reported
TSDF ID: NYD980753784
Waste Code: F003 - UNKNOWN

Map ID
Direction
Distance
Distance (ft.)
Elevation Site

MAP FINDINGS

Database(s)
EDR ID Number
EPA ID Number

MACS AUTO SERVICE INC (Continued)

1000137570

Quantity: 00027
Units: P - Pounds
Number of Containers: 001
Container Type: DM - Metal drums, barrels
Handling Method: B Incineration, heat recovery, burning.
Specific Gravity: 100
Year: 93
Facility Type: Generator
EPA ID: NYD013119771
Facility Name: MACS AUTO SERVICE D/B/A
Facility Address: 95 SENECA AVENUE
Facility City: ROCHESTER
Facility Zip 4: Not reported
Country: Not reported
County: MONROE
Mailing Name: MACS AUTO SERVICE
Mailing Contact: Not reported
Mailing Address: 95 SENECA AVENUE
Mailing City: ROCHESTER
Mailing State: NY
Mailing Zip: 14621
Mailing Zip4: Not reported
Mailing Country: Not reported
Mailing Phone: 716-544-8140

Document ID: NYC2191566
Manifest Status: C
Trans1 State ID: NYHN3167
Trans2 State ID: Not reported
Generator Ship Date: 930312
Trans1 Recv Date: 930312
Trans2 Recv Date: Not reported
TSD Site Recv Date: 930316
Part A Recv Date: 930319
Part B Recv Date: 930325
Generator EPA ID: NYD013119771
Trans1 EPA ID: ILD051060408
Trans2 EPA ID: Not reported
TSDF ID: NYD980753784
Waste Code: F005 - UNKNOWN
Quantity: 00123
Units: P - Pounds
Number of Containers: 002
Container Type: DM - Metal drums, barrels
Handling Method: B Incineration, heat recovery, burning.
Specific Gravity: 100
Year: 93
Facility Type: Generator
EPA ID: NYD013119771
Facility Name: MACS AUTO SERVICE D/B/A
Facility Address: 95 SENECA AVENUE
Facility City: ROCHESTER
Facility Zip 4: Not reported
Country: Not reported
County: MONROE
Mailing Name: MACS AUTO SERVICE
Mailing Contact: Not reported

Map ID
Direction
Distance
Distance (ft.)
Elevation

MAP FINDINGS

MACS AUTO SERVICE INC (Continued)

EDR ID Number
EPA ID Number

Database(s)

1000137570

Mailing Address: 95 SENECA AVENUE
Mailing City: ROCHESTER
Mailing State: NY
Mailing Zip: 14621
Mailing Zip4: Not reported
Mailing Country: Not reported
Mailing Phone: 716-544-8140

Document ID: NYC2214652
Manifest Status: C
Trans1 State ID: NYLK5272
Trans2 State ID: Not reported
Generator Ship Date: 930322
Trans1 Recv Date: 930322
Trans2 Recv Date: Not reported
TSD Site Recv Date: 930322
Part A Recv Date: 930330
Part B Recv Date: 930331
Generator EPA ID: NYD013119771
Trans1 EPA ID: ILD051060408
Trans2 EPA ID: Not reported
TSD ID: NYD980753784
Waste Code: D001 - NON-LISTED IGNITABLE WASTES
Quantity: 00017
Units: G - Gallons (liquids only)* (8.3 pounds)
Number of Containers: 001
Container Type: DM - Metal drums, barrels
Handling Method: R Material recovery of more than 75 percent of the total material.
Specific Gravity: 100
Waste Code: Not reported
Quantity: 00005
Units: G - Gallons (liquids only)* (8.3 pounds)
Number of Containers: 001
Container Type: DM - Metal drums, barrels
Handling Method: R Material recovery of more than 75 percent of the total material.
Specific Gravity: 100
Year: 93
Facility Type: Generator
EPA ID: NYD013119771
Facility Name: MACS AUTO SERVICE D/B/A
Facility Address: 95 SENECA AVENUE
Facility City: ROCHESTER
Facility Zip 4: Not reported
Country: Not reported
County: MONROE
Mailing Name: MACS AUTO SERVICE
Mailing Contact: Not reported
Mailing Address: 95 SENECA AVENUE
Mailing City: ROCHESTER
Mailing State: NY
Mailing Zip: 14621
Mailing Zip4: Not reported
Mailing Country: Not reported
Mailing Phone: 716-544-8140

Document ID: NYC2363286
Manifest Status: C

Map ID
Direction
Distance
Distance (ft.)
Elevation

MAP FINDINGS

MACS AUTO SERVICE INC (Continued)

EDR ID Number
EPA ID Number

Database(s)

1000137570

Trans1 State ID: NYLV6673
Trans2 State ID: Not reported
Generator Ship Date: 930616
Trans1 Recv Date: 930616
Trans2 Recv Date: Not reported
TSD Site Recv Date: 930616
Part A Recv Date: 930629
Part B Recv Date: 930626
Generator EPA ID: NYD013119771
Trans1 EPA ID: ILD984908202
Trans2 EPA ID: Not reported
TSDF ID: NYD980753784
Waste Code: D001 - NON-LISTED IGNITABLE WASTES
Quantity: 00017
Units: G - Gallons (liquids only)* (8.3 pounds)
Number of Containers: 001
Container Type: DM - Metal drums, barrels
Handling Method: R Material recovery of more than 75 percent of the total material.
Specific Gravity: 100
Waste Code: Not reported
Quantity: 00005
Units: G - Gallons (liquids only)* (8.3 pounds)
Number of Containers: 001
Container Type: DM - Metal drums, barrels
Handling Method: R Material recovery of more than 75 percent of the total material.
Specific Gravity: 100
Year: 93
Facility Type: Generator
EPA ID: NYD013119771
Facility Name: MACS AUTO SERVICE D/B/A
Facility Address: 95 SENECA AVENUE
Facility City: ROCHESTER
Facility Zip 4: Not reported
Country: Not reported
County: MONROE
Mailing Name: MACS AUTO SERVICE
Mailing Contact: Not reported
Mailing Address: 95 SENECA AVENUE
Mailing City: ROCHESTER
Mailing State: NY
Mailing Zip: 14621
Mailing Zip4: Not reported
Mailing Country: Not reported
Mailing Phone: 716-544-8140

Document ID: NYC2379104
Manifest Status: C
Trans1 State ID: NYHN3167
Trans2 State ID: Not reported
Generator Ship Date: 930616
Trans1 Recv Date: 930616
Trans2 Recv Date: Not reported
TSD Site Recv Date: 930617
Part A Recv Date: 930628
Part B Recv Date: 930629
Generator EPA ID: NYD013119771
Trans1 EPA ID: ILD984908202

Map ID
 Direction
 Distance
 Distance (ft.)
 Elevation Site

MAP FINDINGS

Database(s)
 EDR ID Number
 EPA ID Number

MACS AUTO SERVICE INC (Continued)

1000137570

Trans2 EPA ID:	Not reported
TSDF ID:	NYD980753784
Waste Code:	F005 - UNKNOWN
Quantity:	00123
Units:	P - Pounds
Number of Containers:	002
Container Type:	DM - Metal drums, barrels
Handling Method:	B Incineration, heat recovery, burning.
Specific Gravity:	100
Year:	93
Facility Type:	Generator
EPA ID:	NYD013119771
Facility Name:	MACS AUTO SERVICE D/B/A
Facility Address:	95 SENECA AVENUE
Facility City:	ROCHESTER
Facility Zip 4:	Not reported
Country:	Not reported
County:	MONROE
Mailing Name:	MACS AUTO SERVICE
Mailing Contact:	Not reported
Mailing Address:	95 SENECA AVENUE
Mailing City:	ROCHESTER
Mailing State:	NY
Mailing Zip:	14621
Mailing Zip4:	Not reported
Mailing Country:	Not reported
Mailing Phone:	716-544-8140
Document ID:	NYC4188813
Manifest Status:	C
Trans1 State ID:	NYMF6527
Trans2 State ID:	Not reported
Generator Ship Date:	960724
Trans1 Recv Date:	960724
Trans2 Recv Date:	Not reported
TSD Site Recv Date:	960724
Part A Recv Date:	960812
Part B Recv Date:	960805
Generator EPA ID:	NYD013119771
Trans1 EPA ID:	ILD984908202
Trans2 EPA ID:	Not reported
TSDF ID:	NYD980753784
Waste Code:	D001 - NON-LISTED IGNITABLE WASTES
Quantity:	00015
Units:	G - Gallons (liquids only)* (8.3 pounds)
Number of Containers:	001
Container Type:	DM - Metal drums, barrels
Handling Method:	R Material recovery of more than 75 percent of the total material.
Specific Gravity:	100
Year:	96
Facility Type:	Generator
EPA ID:	NYD013119771
Facility Name:	MACS AUTO SERVICE D/B/A
Facility Address:	95 SENECA AVENUE
Facility City:	ROCHESTER
Facility Zip 4:	Not reported
Country:	Not reported

Map ID
Direction
Distance
Distance (ft.)
Elevation Site

MAP FINDINGS

Database(s)
EDR ID Number
EPA ID Number

MACS AUTO SERVICE INC (Continued)

1000137570

County: MONROE
Mailing Name: MACS AUTO SERVICE
Mailing Contact: Not reported
Mailing Address: 95 SENECA AVENUE
Mailing City: ROCHESTER
Mailing State: NY
Mailing Zip: 14621
Mailing Zip4: Not reported
Mailing Country: Not reported
Mailing Phone: 716-544-8140

Document ID: NYC4102266
Manifest Status: C
Trans1 State ID: NY85990AD
Trans2 State ID: Not reported
Generator Ship Date: 960520
Trans1 Recv Date: 960520
Trans2 Recv Date: Not reported
TSD Site Recv Date: 960521
Part A Recv Date: Not reported
Part B Recv Date: 960531
Generator EPA ID: NYD013119771
Trans1 EPA ID: ILD984908202
Trans2 EPA ID: Not reported
TSDF ID: NYD980753784
Waste Code: F005 - UNKNOWN
Quantity: 00036
Units: P - Pounds
Number of Containers: 001
Container Type: DM - Metal drums, barrels
Handling Method: B Incineration, heat recovery, burning.
Specific Gravity: 100
Waste Code: Not reported
Quantity: 00112
Units: P - Pounds
Number of Containers: 001
Container Type: DM - Metal drums, barrels
Handling Method: B Incineration, heat recovery, burning.
Specific Gravity: 100
Year: 96
Facility Type: Generator
EPA ID: NYD013119771
Facility Name: MACS AUTO SERVICE D/B/A
Facility Address: 95 SENECA AVENUE
Facility City: ROCHESTER
Facility Zip 4: Not reported
Country: Not reported
County: MONROE
Mailing Name: MACS AUTO SERVICE
Mailing Contact: Not reported
Mailing Address: 95 SENECA AVENUE
Mailing City: ROCHESTER
Mailing State: NY
Mailing Zip: 14621
Mailing Zip4: Not reported
Mailing Country: Not reported
Mailing Phone: 716-544-8140

Map ID
Direction
Distance
Distance (ft.)
Elevation

MAP FINDINGS

MACS AUTO SERVICE INC (Continued)

EDR ID Number
EPA ID Number

Database(s)

1000137570

Document ID: NYC4222710
Manifest Status: C
Trans1 State ID: NY85990AD
Trans2 State ID: Not reported
Generator Ship Date: 960815
Trans1 Recv Date: 960815
Trans2 Recv Date: Not reported
TSD Site Recv Date: 960816
Part A Recv Date: 960913
Part B Recv Date: 960903
Generator EPA ID: NYD013119771
Trans1 EPA ID: ILD984908202
Trans2 EPA ID: Not reported
TSD ID: NYD980753784
Waste Code: F005 - UNKNOWN
Quantity: 00036
Units: P - Pounds
Number of Containers: 001
Container Type: DM - Metal drums, barrels
Handling Method: B Incineration, heat recovery, burning.
Specific Gravity: 100
Waste Code: Not reported
Quantity: 00112
Units: P - Pounds
Number of Containers: 001
Container Type: DM - Metal drums, barrels
Handling Method: B Incineration, heat recovery, burning.
Specific Gravity: 100
Year: 96
Facility Type: Generator
EPA ID: NYD013119771
Facility Name: MACS AUTO SERVICE D/B/A
Facility Address: 95 SENECA AVENUE
Facility City: ROCHESTER
Facility Zip 4: Not reported
Country: Not reported
County: MONROE
Mailing Name: MACS AUTO SERVICE
Mailing Contact: Not reported
Mailing Address: 95 SENECA AVENUE
Mailing City: ROCHESTER
Mailing State: NY
Mailing Zip: 14621
Mailing Zip4: Not reported
Mailing Country: Not reported
Mailing Phone: 716-544-8140

Document ID: NYC4334062
Manifest Status: C
Trans1 State ID: NYLK5272
Trans2 State ID: Not reported
Generator Ship Date: 960920
Trans1 Recv Date: 960920
Trans2 Recv Date: Not reported
TSD Site Recv Date: 960920
Part A Recv Date: 961004
Part B Recv Date: 961004

Map ID
Direction
Distance
Distance (ft.)
Elevation

MAP FINDINGS

MACS AUTO SERVICE INC (Continued)

EDR ID Number
EPA ID Number

Database(s)

1000137570

Generator EPA ID: NYD013119771
Trans1 EPA ID: ILD984908202
Trans2 EPA ID: Not reported
TSDF ID: NYD980753784
Waste Code: D001 - NON-LISTED IGNITABLE WASTES
Quantity: 00016
Units: G - Gallons (liquids only)* (8.3 pounds)
Number of Containers: 001
Container Type: DM - Metal drums, barrels
Handling Method: R Material recovery of more than 75 percent of the total material.
Specific Gravity: 100
Year: 96
Facility Type: Generator
EPA ID: NYD013119771
Facility Name: MACS AUTO SERVICE D/B/A
Facility Address: 95 SENECA AVENUE
Facility City: ROCHESTER
Facility Zip 4: Not reported
Country: Not reported
County: MONROE
Mailing Name: MACS AUTO SERVICE
Mailing Contact: Not reported
Mailing Address: 95 SENECA AVENUE
Mailing City: ROCHESTER
Mailing State: NY
Mailing Zip: 14621
Mailing Zip4: Not reported
Mailing Country: Not reported
Mailing Phone: 716-544-8140

Document ID: NYC4150901
Manifest Status: C
Trans1 State ID: NY85990AD
Trans2 State ID: Not reported
Generator Ship Date: 960617
Trans1 Recv Date: 960617
Trans2 Recv Date: Not reported
TSD Site Recv Date: 960618
Part A Recv Date: 960627
Part B Recv Date: 960628
Generator EPA ID: NYD013119771
Trans1 EPA ID: ILD984908202
Trans2 EPA ID: Not reported
TSDF ID: NYD980753784
Waste Code: F005 - UNKNOWN
Quantity: 00036
Units: P - Pounds
Number of Containers: 001
Container Type: DM - Metal drums, barrels
Handling Method: B Incineration, heat recovery, burning.
Specific Gravity: 100
Waste Code: Not reported
Quantity: 00112
Units: P - Pounds
Number of Containers: 001
Container Type: DM - Metal drums, barrels
Handling Method: B Incineration, heat recovery, burning.

Map ID
Direction
Distance
Distance (ft.)
Elevation Site

MAP FINDINGS

Database(s)
EDR ID Number
EPA ID Number

MACS AUTO SERVICE INC (Continued)

1000137570

Specific Gravity: 100
Year: 96
Facility Type: Generator
EPA ID: NYD013119771
Facility Name: MACS AUTO SERVICE D/B/A
Facility Address: 95 SENECA AVENUE
Facility City: ROCHESTER
Facility Zip 4: Not reported
Country: Not reported
County: MONROE
Mailing Name: MACS AUTO SERVICE
Mailing Contact: Not reported
Mailing Address: 95 SENECA AVENUE
Mailing City: ROCHESTER
Mailing State: NY
Mailing Zip: 14621
Mailing Zip4: Not reported
Mailing Country: Not reported
Mailing Phone: 716-544-8140

Document ID: NYC4370826
Manifest Status: C
Trans1 State ID: NYLK5272
Trans2 State ID: Not reported
Generator Ship Date: 961107
Trans1 Recv Date: 961107
Trans2 Recv Date: Not reported
TSD Site Recv Date: 961107
Part A Recv Date: 961125
Part B Recv Date: 961125
Generator EPA ID: NYD013119771
Trans1 EPA ID: ILD984908202
Trans2 EPA ID: Not reported
TSDF ID: NYD980753784
Waste Code: D001 - NON-LISTED IGNITABLE WASTES
Quantity: 00017
Units: G - Gallons (liquids only)* (8.3 pounds)
Number of Containers: 001
Container Type: DM - Metal drums, barrels
Handling Method: R Material recovery of more than 75 percent of the total material.
Specific Gravity: 100
Year: 96
Facility Type: Generator
EPA ID: NYD013119771
Facility Name: MACS AUTO SERVICE D/B/A
Facility Address: 95 SENECA AVENUE
Facility City: ROCHESTER
Facility Zip 4: Not reported
Country: Not reported
County: MONROE
Mailing Name: MACS AUTO SERVICE
Mailing Contact: Not reported
Mailing Address: 95 SENECA AVENUE
Mailing City: ROCHESTER
Mailing State: NY
Mailing Zip: 14621
Mailing Zip4: Not reported

Map ID
Direction
Distance
Distance (ft.)
Elevation

MAP FINDINGS

MACS AUTO SERVICE INC (Continued)

EDR ID Number
EPA ID Number

Database(s)

1000137570

Mailing Country: Not reported
Mailing Phone: 716-544-8140

Document ID: NYC4240552
Manifest Status: C
Trans1 State ID: NY83990AD
Trans2 State ID: Not reported
Generator Ship Date: 960912
Trans1 Recv Date: 960912
Trans2 Recv Date: Not reported
TSD Site Recv Date: 960913
Part A Recv Date: 960923
Part B Recv Date: 961001
Generator EPA ID: NYD013119771
Trans1 EPA ID: ILD984908202
Trans2 EPA ID: Not reported
TSDF ID: NYD980753784
Waste Code: F005 - UNKNOWN
Quantity: 00036
Units: P - Pounds
Number of Containers: 001
Container Type: DM - Metal drums, barrels
Handling Method: B Incineration, heat recovery, burning.
Specific Gravity: 100
Year: 96
Facility Type: Generator
EPA ID: NYD013119771
Facility Name: MACS AUTO SERVICE D/B/A
Facility Address: 95 SENECA AVENUE
Facility City: ROCHESTER
Facility Zip 4: Not reported
Country: Not reported
County: MONROE
Mailing Name: MACS AUTO SERVICE
Mailing Contact: Not reported
Mailing Address: 95 SENECA AVENUE
Mailing City: ROCHESTER
Mailing State: NY
Mailing Zip: 14621
Mailing Zip4: Not reported
Mailing Country: Not reported
Mailing Phone: 716-544-8140

Document ID: NYC4407895
Manifest Status: C
Trans1 State ID: NYMF6725
Trans2 State ID: Not reported
Generator Ship Date: 961231
Trans1 Recv Date: 961231
Trans2 Recv Date: Not reported
TSD Site Recv Date: 970102
Part A Recv Date: 970206
Part B Recv Date: 970116
Generator EPA ID: NYD013119771
Trans1 EPA ID: ILD984908202
Trans2 EPA ID: Not reported
TSDF ID: NYD980753784

Map ID
Direction
Distance
Distance (ft.)
Elevation

MAP FINDINGS

MACS AUTO SERVICE INC (Continued)

EDR ID Number
EPA ID Number

Database(s)

1000137570

Waste Code: D001 - NON-LISTED IGNITABLE WASTES
Quantity: 00017
Units: G - Gallons (liquids only)* (8.3 pounds)
Number of Containers: 001
Container Type: DM - Metal drums, barrels
Handling Method: R Material recovery of more than 75 percent of the total material.
Specific Gravity: 100
Year: 96
Facility Type: Generator
EPA ID: NYD013119771
Facility Name: MACS AUTO SERVICE D/B/A
Facility Address: 95 SENECA AVENUE
Facility City: ROCHESTER
Facility Zip 4: Not reported
Country: Not reported
County: MONROE
Mailing Name: MACS AUTO SERVICE
Mailing Contact: Not reported
Mailing Address: 95 SENECA AVENUE
Mailing City: ROCHESTER
Mailing State: NY
Mailing Zip: 14621
Mailing Zip4: Not reported
Mailing Country: Not reported
Mailing Phone: 716-544-8140

Document ID: NYC4329112
Manifest Status: C
Trans1 State ID: NYHN3167
Trans2 State ID: Not reported
Generator Ship Date: 961105
Trans1 Recv Date: 961105
Trans2 Recv Date: Not reported
TSD Site Recv Date: 961106
Part A Recv Date: 961125
Part B Recv Date: 961126
Generator EPA ID: NYD013119771
Trans1 EPA ID: ILD984908202
Trans2 EPA ID: Not reported
TSDF ID: NYD980753784
Waste Code: F005 - UNKNOWN
Quantity: 00036
Units: P - Pounds
Number of Containers: 001
Container Type: DM - Metal drums, barrels
Handling Method: B Incineration, heat recovery, burning.
Specific Gravity: 100
Waste Code: Not reported
Quantity: 00112
Units: P - Pounds
Number of Containers: 001
Container Type: DM - Metal drums, barrels
Handling Method: B Incineration, heat recovery, burning.
Specific Gravity: 100
Year: 96
Facility Type: Generator
EPA ID: NYD013119771

Map ID
Direction
Distance
Distance (ft.)
Elevation

MAP FINDINGS

MACS AUTO SERVICE INC (Continued)

EDR ID Number
EPA ID Number

Database(s)

1000137570

Facility Name: MACS AUTO SERVICE D/B/A
Facility Address: 95 SENECA AVENUE
Facility City: ROCHESTER
Facility Zip 4: Not reported
Country: Not reported
County: MONROE
Mailing Name: MACS AUTO SERVICE
Mailing Contact: Not reported
Mailing Address: 95 SENECA AVENUE
Mailing City: ROCHESTER
Mailing State: NY
Mailing Zip: 14621
Mailing Zip4: Not reported
Mailing Country: Not reported
Mailing Phone: 716-544-8140

[Click this hyperlink](#) while viewing on your computer to access
136 additional NY_MANIFEST: record(s) in the EDR Site Report.

**D23
North
< 1/8
563 ft.**

**MACS AUTOMOTIVE
95 SENECA AVENUE
ROCHESTER, NY**

**LTANKS
HIST LTANKS**

**S102960404
N/A**

**Relative:
Lower**

Site 4 of 5 in cluster D

**Actual:
447 ft.**

LTANKS:
Site ID: 76172
Spill Date: 12/09/97
Facility Addr2: Not reported
Facility ID: 9710381
Program Number: 9710381
SWIS: 2814
Region of Spill: 8
Investigator: JRMARCHI
Referred To: Not reported
Reported to Dept: 12/09/97
CID: 28
Spill Cause: Tank Failure
Water Affected: Not reported
Spill Source: Commercial/Industrial
Spill Notifier: Other
Cleanup Ceased: 05/24/01
Cleanup Meets Standard: False
Last Inspection: / /
Recommended Penalty: Penalty Not Recommended
UST Involvement: False
Spill Class: Known release with minimal potential for fire or hazard. DEC Response. Willing Responsible Party. Corrective action taken.
Spill Closed Dt: 05/24/01
Remediation Phase: 0
Date Entered In Computer: 12/10/97
Spill Record Last Update: 07/14/04
Spille Namer: DOUGLAS GAN
Spiller Company: MAC'S AUTOMOTIVE
Spiller Phone: (716) 461-3000
Spiller Extention: Not reported
Spiller Address: 95 SENECA AVENUE
Spiller City,St,Zip: ROCHESTER, NY

Map ID
Direction
Distance
Distance (ft.)
Elevation

MAP FINDINGS

Site

Database(s)

EDR ID Number
EPA ID Number

MACS AUTOMOTIVE (Continued)

S102960404

Spiller County: 001
Spiller Contact: DOUGLAS GAN
Spiller Phone: (716) 461-3000
Spiller Extension: Not reported
DEC Region: 8
Program Number: 9710381
DER Facility ID: 71249
Site ID: 76172
Operable Unit ID: 1056757
Operable Unit: 01
Material ID: 328684
Material Code: 0022
Material Name: Waste Oil/Used Oil
Case No.: Not reported
Material FA: Petroleum
Quantity: 0.00
Units: Gallons
Recovered: 0.00
Resource Affected: Soil
Oxygenate: False
Site ID: Not reported
Spill Tank Test: Not reported
Tank Number: Not reported
Tank Size: Not reported
Test Method: Not reported
Leak Rate: Not reported
Gross Fail: Not reported
Modified By: Not reported
Last Modified: Not reported
Test Method: Not reported
DEC Remarks:

Start CallerRemark - 9710381 Caller reported petroleum-contaminated soil encountered upon the removal of a 1000 gallon underground waste oil tank. Tank was removed yesterday by an independent contractor. EP&S notified of incident & retained by responsible party this morning. EP&S to clean the tank and address the subsurface contamination. EP&S to telecon back with update. Faxed to MCHD at 1519 Hrs. END CallerRemark - 9710381

Remarks: Start DECRemark - 9710381 Prior to Sept, 2004 data translation this spill Lead DEC Field was "JM" 12/11/97: BS SPOKE W/DEB SIGNOR OF EP&S WHO WANTED TO KNOW WHAT SAMPLING METHODS WOULD BE NEEDED FOR POST-EXCAVATION SOIL SAMPLES. BS REQUESTED EPA METHOD 8260 & 8270, PCB's AND METALS. SIGNOR SAID THAT APPROXIMATELY 2 TONS OF CONT/SOIL HAS BEN REMOVED AND WILL BE DISPOSED OF OFF SITE. 12/16/98: TH TELCON FROM DOUG GAN AT 1130 HRS. GAN IS REQUESTING SITE CLOSURE BASED ON REPORT FROM EARTHWORKS INC. 05/24/2001 BASED ON REVIEW OF DATABASE, NO FURTHER ACTION IS NEEDED BY SPILLS. END DECRemark - 9710381

HIST LTANKS:

Region of Spill: 8
Spill Number: 9710381
Investigator: JM
Caller Name: Not reported
Caller Agency: Not reported
Caller Phone: Not reported
Caller Extension: Not reported
Notifier Name: Not reported
Notifier Agency: Not reported
Notifier Phone: Not reported
Notifier Extension: Not reported

Map ID
Direction
Distance
Distance (ft.)
Elevation Site

MAP FINDINGS

Database(s)
EDR ID Number
EPA ID Number

MACS AUTOMOTIVE (Continued)

S102960404

Spill Date: 12/09/1997
Spill Time: 10:00
Reported to Department Date: 12/09/97
Reported to Department Time: 15:11
SWIS: 26
Spiller Contact: DOUGLAS GAN
Spiller Phone: (716) 461-3000
Spiller Extension: Not reported
Spiller Name: MAC'S AUTOMOTIVE
Spiller Address: 95 SENECA AVENUE
Spiller City,St,Zip: ROCHESTER
Facility Contact: DOUGLAS GAN
Facility Phone: (716) 461-3000
Facility Extension: Not reported
Spill Cause: Tank Failure
Resource Affectd: On Land
Water Affected: Not reported
Spill Source: Other Commercial/Industrial
Spill Notifier: Other
PBS Number: Not reported
Cleanup Ceased: 05/24/01
Cleanup Meets Standard: False
Last Inspection: / /
Recommended Penalty: Penalty Not Recommended
Spiller Cleanup Date: / /
Enforcement Date: / /
Investigation Complete: / /
UST Involvement: False
Spill Class: Known release with minimal potential for fire or hazard. DEC Response. Willing
Responsible Party. Corrective action taken.
Spill Closed Dt: 05/24/01
Date Region Sent Summary to Central Office: / /
Corrective Action Plan Submitted: / /
Date Spill Entered In Computer Data File: 12/10/97
Time Spill Entered In Computer Data File: Not reported
Spill Record Last Update: 05/24/01
Is Updated: False
PBS Number: Not reported
Tank Number: Not reported
Tank Size: Not reported
Test Method: Not reported
Leak Rate Failed Tank: Not reported
Gross Leak Rate: Not reported
Material Class Type: Petroleum
Quantity Spilled: 0
Unkonwn Quantity Spilled: True
Units: Gallons
Quantity Recovered: 0
Unkonwn Quantity Recovered: False
Material: WASTE OIL
Class Type: WASTE OIL
Times Material Entry In File: 9509
CAS Number: Not reported
Last Date: 19940927
DEC Remarks: 12/11/97: BS SPOKE W/DEB SIGNOR OF EP S WHO WANTED TO KNOW WHAT SAMPLING
METHODS WOULD BE NEEDED FOR POST-EXCAVATION SOIL SAMPLES. BS REQUESTED EPA
METHOD 8260 8270, PCB s AND METALS. SIGNOR SAID THAT APPROXIMATELY 2 TONS OF

Map ID
Direction
Distance
Distance (ft.)
Elevation

MAP FINDINGS

MACS AUTOMOTIVE (Continued)

S102960404

CONT/SOIL HAS BEN REMOVED AND WILL BE DISPOSED OF OFF SITE. 12/16/98: TH
TELCON FROM DOUG GAN AT 1130 HRS. GAN IS REQUESTING SITE CLOSURE BASED ON
REPORT FROM EARTHWORKS INC. 05/24/2001 BASED ON REVIEW OF DATABASE, NO FURTHER
ACTION IS NEEDED BY SPILLS.

Spill Cause: Caller reported petroleum-contaminated soil encountered upon the removal of a
1000 gallon underground waste oil tank. Tank was removed yesterday by an
independent contractor. EP S notified of incident retained by responsible party
this morning. EP Sto clean the tank and address the subsurface contamination.
EP S to telecon back with update. Faxed to MCHD at 1519 Hrs.

**E24
ESE
< 1/8
589 ft.**

**JIMS SERVICE CENTER
635 NORTON STREET
ROCHESTER, NY**

**NY Spills
NY Hist Spills**

**S102235839
N/A**

Site 1 of 3 in cluster E

**Relative:
Higher**

**Actual:
458 ft.**

NY Spills:
Site ID: 183637
Facility Addr2: Not reported
Facility ID: 0270485
Spill Number: 0270485
Facility Type: ER
SWIS: 2814
Region of Spill: 8
Investigator: TGHALL
Referred To: Not reported
Spill Date: 12/10/02
Reported to Dept: 12/10/02
CID: 28
Spill Cause: Unknown
Water Affected: Not reported
Spill Source: Commercial/Industrial
Spill Notifier: Citizen
Cleanup Ceased: / /
Cleanup Meets Std: False
Last Inspection: / /
Recommended Penalty: Penalty Not Recommended
UST Trust: False
Spill Class: Possible release with minimal potential for fire or hazard or Known release with
no damage. DEC Response. Willing Responsible Party. Corrective action taken.
Spill Closed Dt: 12/10/02
Remediation Phase: 0
Date Entered In Computer: 12/10/02
Spill Record Last Update: 12/12/02
Spiller Name: JIM MATHEWS
Spiller Company: JIMS SERVICE CENTER
Spiller Address: 635 NORTON STREET
Spiller City,St,Zip: ROCHESTER, NY
Spiller Company: 001
Spiller Phone: (716) 338-2484
Contact Name: Not reported
Contact Phone: Not reported
DEC Region: 8
Program Number: 0270485
DER Facility ID: 153705
Site ID: 183637
Operable Unit ID: 867574
Operable Unit: 01

Map ID
Direction
Distance
Distance (ft.)
Elevation

MAP FINDINGS

JIMS SERVICE CENTER (Continued)

EDR ID Number
EPA ID Number

Database(s)

S102235839

Material ID: 510764
Material Code: 0064A
Material Name: UNKNOWN MATERIAL
Case No.: Not reported
Material FA: Other
Quantity: 0.00
Units: Gallons
Recovered: 0.00
Resource Affected: Soil
Oxygenate: False
DEC Remarks: Start CallerRemark - 0270485 CALLER REPORTS MATERIAL POOLED IN FRONT OF THE REPAIR SHOP. HALL INSPECTS AND DETERMINES MATERIAL TO BE "HOUND DOG" FLOOR CLEANER. NO FURTHER ACTION REQUIRED BY SPILLS UNIT. FAXED TO MCHD AT 1530 HRS 12/10/02. END CallerRemark - 0270485
Remarks: Start DECRemark - 0270485 Prior to Sept, 2004 data translation this spill Lead DEC Field was "TH" END DECRemark - 0270485

Site ID: 150483
Facility Addr2: Not reported
Facility ID: 9510390
Spill Number: 9510390
Facility Type: ER
SWIS: 2814
Region of Spill: 8
Investigator: TPWALSH
Referred To: Not reported
Spill Date: 11/16/95
Reported to Dept: 11/16/95
CID: 28
Spill Cause: Other
Water Affected: Not reported
Spill Source: Gasoline Station
Spill Notifier: Other
Cleanup Ceased: 01/02/97
Cleanup Meets Std: True
Last Inspection: / /
Recommended Penalty: Penalty Not Recommended
UST Trust: False
Spill Class: Known release with minimal potential for fire or hazard. DEC Response. Willing Responsible Party. Corrective action taken.
Spill Closed Dt: 01/02/97
Remediation Phase: 0
Date Entered In Computer: 11/17/95
Spill Record Last Update: 02/10/04
Spiller Name: Not reported
Spiller Company: JIM MATTHEWS
Spiller Address: Not reported
Spiller City,St,Zip: ZZ 14621-
Spiller Company: 001
Spiller Phone: (716) 338-2484
Contact Name: Not reported
Contact Phone: Not reported
DEC Region: 8
Program Number: 9510390
DER Facility ID: 127960
Site ID: 150483
Operable Unit ID: 1020920

Map ID
Direction
Distance
Distance (ft.)
Elevation

MAP FINDINGS

Site

Database(s)

EDR ID Number
EPA ID Number

JIMS SERVICE CENTER (Continued)

S102235839

Operable Unit: 01
Material ID: 361313
Material Code: 0001
Material Name: #2 Fuel Oil
Case No.: Not reported
Material FA: Petroleum
Quantity: 0.00
Units: Gallons
Recovered: 0.00
Resource Affected: Soil
Oxygenate: False
DEC Remarks: Start CallerRemark - 9510390 TANK REMOVAL CONTRACTOR REPORTED CONT/SOIL ENCOUNTERED DURING COURSE OF REMOVING 550 GAL U/G FUEL OIL TANK. TANK WAS LOCATED W/IN NEW ADDITION OF BLDG. CONT/SOIL FOUND BENEATH TANK & APPEARS TO BE 15'X15'X2' DEEP IN DIMENSIONS. LEWIS SAID OWNER AND OTHER CONTRACTOR TO FOLLOW UP ON CONT/SOIL. BEDROCK @ 6'-7' BGS. NO GROUNDWATER ENCOUNTERED. END
CallerRemark - 9510390
Remarks: Start DECRemark - 9510390 Prior to Sept, 2004 data translation this spill Lead DEC Field was "TW" 11/16/95 MARK LESZCZYNSKI OF MCHD NOTIFIED AT 1605 HRS. 11/22/95 WALSH ON SITE; SPOKE TO OWNER, JIM MATTHEWS AND JOHN FROM JETCO. APPROX 1 CU YD OF CONTAMINATED SOIL HAS BEEN REMOVED. EXCAVATION HAS BEEN BACKFILLED AND A CONCRETE FLOOR IS IN PLACE ABOVE FORMER EXCAVATION. 01/02/97 CLEANUP COMPLETED. NO FURTHER ACTION REQUIRED BY SPILLS. 02/10/04: PAPER FILE REMOVED PER FILE RETENTIONPOLICY. END DECRemark - 9510390

[Click this hyperlink](#) while viewing on your computer to access additional NY_SPILL: detail in the EDR Site Report.

NY Hist Spills:

Region of Spill: 8
Spill Number: 9510390
Investigator: TW
Caller Name: Not reported
Caller Agency: Not reported
Caller Phone: Not reported
Notifier Name: Not reported
Notifier Agency: Not reported
Notifier Phone: Not reported
Spill Date/Time: 11/16/1995 15:00
Reported to Dept Date/Time: 11/16/95 15:12
SWIS: 26
Spiller Name: JIM MATTHEWS
Spiller Contact: Not reported
Spiller Phone: (716) 338-2484
Spiller Address: Not reported
Spiller City,St,Zip: 14621-
Spill Cause: Other
Reported to Dept: On Land
Water Affected: Not reported
Spill Source: 05
Spill Notifier: Other
PBS Number: Not reported
Cleanup Ceased: 01/02/97
Cleanup Meets Std: True
Last Inspection: / /
Recommended Penalty: Penalty Not Recommended
Spiller Cleanup Dt: / /

Map ID
Direction
Distance
Distance (ft.)
Elevation

MAP FINDINGS

Site

Database(s)

EDR ID Number
EPA ID Number

JIMS SERVICE CENTER (Continued)

S102235839

Enforcement Date: / /
Invstgn Complete: / /
UST Involvement: False
Spill Class: Known release with minimal potential for fire or hazard. DEC Response. Willing Responsible Party. Corrective action taken.
Spill Closed Dt: 01/02/97
Corrective Action Plan Submitted: / /
Date Region Sent Summary to Central Office: / /
Date Spill Entered In Computer Data File: 11/17/95
Date Spill Entered In Computer Data File: Not reported
Update Date: 01/02/97
Is Updated: False
PBS Number: Not reported
Tank Number: Not reported
Tank Size: Not reported
Test Method: Not reported
Leak Rate Failed Tank: Not reported
Gross Leak Rate: Not reported
Material Class Type: Petroleum
Quantity Spilled: 0
Unkonwn Quantity Spilled: True
Units: Gallons
Quantity Recovered: 0
Unkonwn Quantity Recovered: False
Material: #2 FUEL OIL
Class Type: #2 FUEL OIL
Times Material Entry In File: 24464
CAS Number: Not reported
Last Date: 19941207
DEC Remarks: 11/16/95 MARK LESZCZYNSKI OF MCHD NOTIFIED AT 1605 HRS. 11/22/95 WALSH ON SITE; SPOKE TO OWNER, JIM MATTHEWS AND JOHN FROM JETCO. APPROX 1 CU YD OF CONTAMINATED SOIL HAS BEEN REMOVED. EXCAVATION HAS BEEN BACKFILLED AND A CONCRETE FLOOR IS IN PLACE ABOVE FORMER EXCAVATION. 01/02/97 CLEANUP COMPLETED. NO FURTHER ACTION REQUIRED BY SPILLS.
Remark: TANK REMOVAL CONTRACTOR REPORTED CONT/SOIL ENCOUNTERED DURING COURSE OF REMOVING 550 GAL U/G FUEL OIL TANK. TANK WAS LOCATED W/IN NEW ADDITION OF BLDG. CONT/SOIL FOUND BENEATH TANK APPEARS TO BE 15 X15 X2 DEEP IN DIMENSIONS. LEWIS SAID OWNER ANDOTHER CONTRACTOR TO FOLLOW UP ON CONT/SOIL. BEDROCK @ 6 -7 BGS. NO GROUNDWATER ENCOUNTERED.
Region of Spill: 8
Spill Number: 0070415
Investigator: TH
Caller Name: Not reported
Caller Agency: Not reported
Caller Phone: Not reported
Notifier Name: Not reported
Notifier Agency: Not reported
Notifier Phone: Not reported
Spill Date/Time: 09/28/2000 12:00
Reported to Dept Date/Time: 09/28/00 09:45
SWIS: 26
Spiller Name: JIMS SERVICE CENTER
Spiller Contact: Not reported
Spiller Phone: Not reported
Spiller Phone: () -
Spiller Address: 635 NORTON STREET

Map ID
Direction
Distance
Distance (ft.)
Elevation Site

MAP FINDINGS

Database(s)
EDR ID Number
EPA ID Number

JIMS SERVICE CENTER (Continued)

S102235839

Spiller City,St,Zip: ROCHESTER, NY
Spill Cause: Unknown
Reported to Dept: Surface Water
Water Affected: SURFACE WATER
Spill Source: 01
Spill Notifier: Citizen
PBS Number: Not reported
Cleanup Ceased: 09/28/00
Cleanup Meets Std: True
Last Inspection: 09/28/00
Recommended Penalty: Penalty Not Recommended
Spiller Cleanup Dt: / /
Enforcement Date: / /
Invstgn Complete: / /
UST Involvement: False
Spill Class: Known release that creates potential for fire or hazard. DEC Response. Willing Responsible Party. Corrective action taken.
Spill Closed Dt: 09/28/00
Corrective Action Plan Submitted: / /
Date Region Sent Summary to Central Office: / /
Date Spill Entered In Computer Data File: 09/28/00
Date Spill Entered In Computer Data File: 09:49
Update Date: 10/03/00
Is Updated: False
PBS Number: Not reported
Tank Number: Not reported
Tank Size: Not reported
Test Method: Not reported
Leak Rate Failed Tank: Not reported
Gross Leak Rate: Not reported
Material Class Type: Raw Sewage
Quantity Spilled: 0
Unkonwn Quantity Spilled: True
Units: Gallons
Quantity Recovered: 0
Unkonwn Quantity Recovered: False
Material: UNKNOWN MATERIAL
Class Type: UNKNOWN MATERIAL
Times Material Entry In File: 9140
CAS Number: Not reported
Last Date: 19941109
DEC Remarks: 09/28/2000: TH ON SITE WITH SHOP OWNER. INSPECTION REVEALED EXCELLENT HOUSEKEEPING PRACTICES. SOME MINOR OIL STAINING IS EVIDENT IN THE FRONT LOT OF THE REPAIR GARAGE. ALL FLOOR DRAINS IN THE SHOP HAVE BEEN SEALED. A JANITORIAL SERVICE CLEANS THE FACILITY DAILY. NO FURTHER ACTION REQUIRED BY SPILLS - CLOSED.
Remark: CALLER STATES THAT AFTER RAIN, A MULTI-COLORED WATER APPEARED IN THE DRIVEWAY AT JIM S SERVICE CENTER, THEN RAN DOWN THE ROAD. COMPLAINANT ALSO STATES THERE IS A SLIGHT CHEMICAL ODOR. FAXED TO MCHD ON 10/03/2000 AT 1215 HRS.
Region of Spill: 8
Spill Number: 9507411
Investigator: TW
Caller Name: Not reported
Caller Agency: Not reported
Caller Phone: Not reported
Notifier Name: Not reported

Map ID
Direction
Distance
Distance (ft.)
Elevation

MAP FINDINGS

JIMS SERVICE CENTER (Continued)

EDR ID Number
EPA ID Number

Database(s)

S102235839

Notifier Agency: Not reported
Notifier Phone: Not reported
Spill Date/Time: 09/16/1995 14:15
Reported to Dept Date/Time: 09/16/95 14:15
SWIS: 26
Spiller Name: JIM MATTHEWS
Spiller Contact: Not reported
Spiller Phone: Not reported
Spiller Address: SAME
Spiller City,St,Zip: Not reported
Spill Cause: Deliberate
Reported to Dept: On Land
Water Affected: Not reported
Spill Source: 05
Spill Notifier: Affected Persons
PBS Number: Not reported
Cleanup Ceased: 09/18/95
Cleanup Meets Std: True
Last Inspection: / /
Recommended Penalty: Penalty Not Recommended
Spiller Cleanup Dt: / /
Enforcement Date: / /
Invstgn Complete: / /
UST Involvement: False
Spill Class: Known release with minimal potential for fire or hazard. DEC Response. Willing Responsible Party. Corrective action taken.
Spill Closed Dt: 09/18/95
Corrective Action Plan Submitted: / /
Date Region Sent Summary to Central Office: / /
Date Spill Entered In Computer Data File: 09/19/95
Date Spill Entered In Computer Data File: Not reported
Update Date: 11/16/99
Is Updated: False
PBS Number: Not reported
Tank Number: Not reported
Tank Size: Not reported
Test Method: Not reported
Leak Rate Failed Tank: Not reported
Gross Leak Rate: Not reported
Material Class Type: Hazardous Material
Quantity Spilled: 0
Unkonwn Quantity Spilled: False
Units: Gallons
Quantity Recovered: 0
Unkonwn Quantity Recovered: False
Material: ANTIFREEZE
Class Type: ANTIFREEZE
Times Material Entry In File: 0
CAS Number: Not reported
Last Date: Not reported
DEC Remarks: 09/16/95: MONROE CO HEALTH DEPT NOTIFIED AND WILL FOLLOW-UP. 09/18/95: MCHD INSPECTS. MARK LESZCZYNSKI TALKS TO OWNER WHO STATES THAT HE USES A DEGREASER CALLED HOUND DOG WHICH IS AN ORANGE POWDER WHICH TURNS FLOURESCENT GREEN WHEN IT CONTACTSPETROLEUM. IT IS MADE... 09/18/95: ..BY AERO FROM ATLANTA, GA DALLAS TX. OWNER STATES THAT HE RECYCLES ANTIFREEZE THROUGH A COMPANY CALLED GLYCLEAN 1-800-303-3633. NO FURTHER ACTION REQUIRED BY SPILLS AT THIS TIME.
Remark: SUBJECT HAS BEEN DUNMPING ANTI FREEZE ALL SUMMER LONG IN THE GRASS ALL AROUND

Map ID
Direction
Distance
Distance (ft.)
Elevation

MAP FINDINGS

JIMS SERVICE CENTER (Continued)

EDR ID Number
EPA ID Number

Database(s)

S102235839

HIS STATION ACCORDING TO CALLER. UNKNOWN HOW LONG HE HAS ACTUALLY BEEN DUMPING.

Region of Spill: 8
Spill Number: 9703895
Investigator: CH
Caller Name: Not reported
Caller Agency: Not reported
Caller Phone: Not reported
Notifier Name: Not reported
Notifier Agency: Not reported
Notifier Phone: Not reported
Spill Date/Time: 06/26/1997 12:00
Reported to Dept Date/Time: 06/27/97 09:30
SWIS: 26
Spiller Name: JIMS SERVICE CENTER
Spiller Contact: Not reported
Spiller Phone: Not reported
Spiller Address: 635 NORTON ST
Spiller City,St,Zip: ROCHESTER, NY
Spill Cause: Unknown
Reported to Dept: On Land
Water Affected: Not reported
Spill Source: 01
Spill Notifier: Citizen
PBS Number: Not reported
Cleanup Ceased: 06/30/97
Cleanup Meets Std: False
Last Inspection: / /
Recommended Penalty: Penalty Not Recommended
Spiller Cleanup Dt: / /
Enforcement Date: / /
Invstgn Complete: / /
UST Involvement: False
Spill Class: Known release with minimal potential for fire or hazard. DEC Response. Willing
Responsible Party. Corrective action taken.
Spill Closed Dt: 06/30/97
Corrective Action Plan Submitted: / /
Date Region Sent Summary to Central Office: / /
Date Spill Entered In Computer Data File: 06/30/97
Date Spill Entered In Computer Data File: Not reported
Update Date: 07/11/97
Is Updated: False
PBS Number: Not reported
Tank Number: Not reported
Tank Size: Not reported
Test Method: Not reported
Leak Rate Failed Tank: Not reported
Gross Leak Rate: Not reported
Material Class Type: Raw Sewage
Quantity Spilled: 0
Unkonwn Quantity Spilled: True
Units: Gallons
Quantity Recovered: 0
Unkonwn Quantity Recovered: False
Material: UNKNOWN MATERIAL
Class Type: UNKNOWN MATERIAL
Times Material Entry In File: 9140

Map ID
Direction
Distance
Distance (ft.)
Elevation

MAP FINDINGS

JIMS SERVICE CENTER (Continued)

EDR ID Number
EPA ID Number

Database(s)

S102235839

CAS Number: Not reported
Last Date: 19941109
DEC Remarks: 06/30/97 D.T. SPOKE WITH MARK LESZCZYNSKI OF M.C.H.D., GREEN MATERIAL USED TO CLEAN-UP OIL SPILLS. NO FURTHER ACTION NEEDED BY SPILLS.
Remark: ANONYMOUS CALLER STATED SMALL POOLS OF A GREENISH COLOR BUBBLE UP FROM THE GROUND - D.T. LEFT A MESSAGE ON MARK LESCZYNSKI S ANSWERING MACHINE- FAXED TO MCHD

[Click this hyperlink](#) while viewing on your computer to access additional NY_HIST_SPILL: detail in the EDR Site Report.

E25
ESE
< 1/8
589 ft.

JIM'S SERVICE CENTER
635 NORTON STREET
ROCHESTER, NY 14621

Site 2 of 3 in cluster E

Relative:
Higher

Actual:
458 ft.

AST:
Facility ID: 8-132136
Program Type: PBS
Facility Addr2: Not reported
Locality: ROCHESTER
SWIS Code: 2814
DEC Region: 8
Registered: 1
Expiration Date: 10/27/2009
Site Status: Waste Oil Storer
Site Type: Other
Above Ground Tanks: Yes
Under Ground Tanks: No

AST U003078617
NY Spills N/A
HIST AST
HIST UST
NY Hist Spills

NY Spills:
Site ID: 183639
Facility Addr2: Not reported
Facility ID: 9970488
Spill Number: 9970488
Facility Type: ER
SWIS: 2814
Region of Spill: 8
Investigator: TPWALSH
Referred To: Not reported
Spill Date: 11/15/99
Reported to Dept: 11/16/99
CID: 28
Spill Cause: Deliberate
Water Affected: Not reported
Spill Source: Gasoline Station
Spill Notifier: Citizen
Cleanup Ceased: / /
Cleanup Meets Std: False
Last Inspection: / /
Recommended Penalty: Penalty Not Recommended
UST Trust: False
Spill Class: Known release with minimal potential for fire or hazard. DEC Response. Willing Responsible Party. Corrective action taken.
Spill Closed Dt: 11/16/99
Remediation Phase: 0

Map ID
Direction
Distance
Distance (ft.)
Elevation

MAP FINDINGS

JIM'S SERVICE CENTER (Continued)

EDR ID Number
EPA ID Number

Database(s)

U003078617

Date Entered In Computer: 11/16/99
Spill Record Last Update: 06/25/03
Spiller Name: JIM MATHEWS
Spiller Company: JIM'S SERVICE CENTER
Spiller Address: 635 NORTON STREET
Spiller City,St,Zip: ROCHESTER, NY
Spiller Company: 001
Spiller Phone: (716) 338-2484
Contact Name: JIM MATHEWS
Contact Phone: (716) 338-2484
DEC Region: 8
Program Number: 9970488
DER Facility ID: 153705
Site ID: 183639
Operable Unit ID: 1090941
Operable Unit: 01
Material ID: 291261
Material Code: 0009
Material Name: Gasoline
Case No.: Not reported
Material FA: Petroleum
Quantity: 0.00
Units: Gallons
Recovered: 0.00
Resource Affected: Sewer
Oxygenate: False
Site ID: 183639
Operable Unit ID: 1090941
Operable Unit: 01
Material ID: 291262
Material Code: 0022
Material Name: Waste Oil/Used Oil
Case No.: Not reported
Material FA: Petroleum
Quantity: 0.00
Units: Gallons
Recovered: 0.00
Resource Affected: Sewer
Oxygenate: False
DEC Remarks: Start CallerRemark - 9970488 ANONYMOUS CALLER CALLED REPORTING OIL AND GAS BEING DUMPED DOWN FLOOR DRAINS AT JIM'S SERVICE CENTER. THE SITUATION HAS BEEN ONGOING FOR YEARS. REPORT FORWARDED TO NANCY RICE, WATER DIVISION. INVESTIGATION REQUEST FORWARDED TO LAW ENFORCEMENT; AND FAXED TO MCHD 11/16/99 AT 1250 HRS. END CallerRemark - 9970488
Remarks: Start DECRemark - 9970488 Prior to Sept, 2004 data translation this spill Lead DEC Field was "TW" END DECRemark - 9970488

HIST AST:

PBS Number: 8-132136
Tank Location: ABOVEGROUND ON SADDLES LEGS, STILTS, RACK, OR CRADLE
Tank ID: 005
Tank Status: 1
Install Date: 19920601
Capacity (Gal): 270
Product Stored: A
Tank Type: Steel/carbon steel
Tank Internal: 0

Map ID
 Direction
 Distance
 Distance (ft.)
 Elevation

MAP FINDINGS

JIM'S SERVICE CENTER (Continued)

EDR ID Number
 EPA ID Number

Database(s)

U003078617

Tank External: 0
 Pipe Location: Aboveground
 Pipe Type: GALVANIZED STEEL
 Pipe Internal: None
 Pipe External: 0
 Tank Containment: 8
 Leak Detection: 0
 Overfill Protection: 0
 Dispenser Method: Suction
 Date Tested: Not reported
 Next Test Date: Not reported
 Missing Data for Tank: No Missing Data
 Date Closed: Not reported
 Test Method: Not reported
 Deleted: False
 Updated: True
 SPDES Number: Not reported
 Latitude: Not reported
 Longitude: Not reported
 SWIS Code: 2614
 Operator: JAMES MATHEWS
 Facility Phone: (716) 338-2484
 Facility Addr2: Not reported
 Facility Type: RETAIL GASOLINE SALES
 Emergency: JAMES MATHEWS
 Emergency Tel: (716) 748-6197
 Old PBSNO: Not reported
 Date Inspected: 19881026
 Inspector: CS
 Result of Inspection: Not reported
 Owner Name: JIM'S SERVICE CENTER OF ROCH. INC
 Owner Address: 635 NORTON STREET
 Owner City,St,Zip: ROCHESTER, NY 14621
 Federal ID: Not reported
 Owner Tel: (716) 338-2484
 Owner Type: Corporate/Commercial
 Owner Subtype: Not reported
 Mailing Contact: JIM MATHEWS
 Mailing Name: JIM'S SERVICE CENTER OF ROCHESTER INC
 Mailing Address: 635 NORTON STREET
 Mailing Address 2: Not reported
 Mailing City,St,Zip: ROCHESTER, NY 14621
 Mailing Telephone: (716) 338-2484
 Owner Mark: Third Owner
 Facility Status: 4 - Subpart 360-14 only (active)
 Certification Flag: False
 Certification Date: 10/29/1999
 Expiration: 10/27/2004
 Renew Flag: False
 Renew Date: Not reported
 Total Capacity: 810
 FAMT: True
 Facility Screen: No Missing Data
 Owner Screen: No Missing Data
 Tank Screen: Minor Data Missing
 Dead Letter: False
 CBS Number: Not reported

Map ID
Direction
Distance
Distance (ft.)
Elevation

MAP FINDINGS

JIM'S SERVICE CENTER (Continued)

EDR ID Number
EPA ID Number

Database(s)

U003078617

Town or City: ROCHESTER (C)
County Code: 26
Town or City Code: 14
Region: 8

PBS Number: 8-132136
Tank Location: ABOVEGROUND ON SADDLES LEGS, STILTS, RACK, OR CRADLE
Tank ID: 006
Tank Status: 1
Install Date: 19920601
Capacity (Gal): 270
Product Stored: C
Tank Type: Steel/carbon steel
Tank Internal: 0
Tank External: 0
Pipe Location: Aboveground
Pipe Type: GALVANIZED STEEL
Pipe Internal: None
Pipe External: 0
Tank Containment: 8
Leak Detection: 0
Overfill Protection: 0
Dispenser Method: Suction
Date Tested: Not reported
Next Test Date: Not reported
Missing Data for Tank: No Missing Data
Date Closed: Not reported
Test Method: Not reported
Deleted: False
Updated: True
SPDES Number: Not reported
Latitude: Not reported
Longitude: Not reported
SWIS Code: 2614
Operator: JAMES MATHEWS
Facility Phone: (716) 338-2484
Facility Addr2: Not reported
Facility Type: RETAIL GASOLINE SALES
Emergency: JAMES MATHEWS
Emergency Tel: (716) 748-6197
Old PBSNO: Not reported
Date Inspected: 19881026
Inspector: CS
Result of Inspection: Not reported
Owner Name: JIM'S SERVICE CENTER OF ROCH. INC
Owner Address: 635 NORTON STREET
Owner City,St,Zip: ROCHESTER, NY 14621
Federal ID: Not reported
Owner Tel: (716) 338-2484
Owner Type: Corporate/Commercial
Owner Subtype: Not reported
Mailing Contact: JIM MATHEWS
Mailing Name: JIM'S SERVICE CENTER OF ROCHESTER INC
Mailing Address: 635 NORTON STREET
Mailing Address 2: Not reported
Mailing City,St,Zip: ROCHESTER, NY 14621
Mailing Telephone: (716) 338-2484

Map ID
Direction
Distance
Distance (ft.)
Elevation

MAP FINDINGS

Site

Database(s)

EDR ID Number
EPA ID Number

JIM'S SERVICE CENTER (Continued)

U003078617

Owner Mark: Third Owner
Facility Status: 4 - Subpart 360-14 only (active)
Certification Flag: False
Certification Date: 10/29/1999
Expiration: 10/27/2004
Renew Flag: False
Renew Date: Not reported
Total Capacity: 810
FAMT: True
Facility Screen: No Missing Data
Owner Screen: No Missing Data
Tank Screen: Minor Data Missing
Dead Letter: False
CBS Number: Not reported
Town or City: ROCHESTER (C)
County Code: 26
Town or City Code: 14
Region: 8

PBS Number: 8-132136
Tank Location: ABOVEGROUND ON SADDLES LEGS, STILTS, RACK, OR CRADLE
Tank ID: 007
Tank Status: 1
Install Date: 19920601
Capacity (Gal): 270
Product Stored: C
Tank Type: Steel/carbon steel
Tank Internal: 0
Tank External: 0
Pipe Location: Aboveground
Pipe Type: GALVANIZED STEEL
Pipe Internal: None
Pipe External: 0
Tank Containment: 8
Leak Detection: 0
Overfill Protection: 2
Dispenser Method: Not reported
Date Tested: Not reported
Next Test Date: Not reported
Missing Data for Tank: Minor Data Missing
Date Closed: Not reported
Test Method: Not reported
Deleted: False
Updated: True
SPDES Number: Not reported
Latitude: Not reported
Longitude: Not reported
SWIS Code: 2614
Operator: JAMES MATHEWS
Facility Phone: (716) 338-2484
Facility Addr2: Not reported
Facility Type: RETAIL GASOLINE SALES
Emergency: JAMES MATHEWS
Emergency Tel: (716) 748-6197
Old PBSNO: Not reported
Date Inspected: 19881026
Inspector: CS

Map ID
Direction
Distance
Distance (ft.)
Elevation Site

MAP FINDINGS

Database(s)
EDR ID Number
EPA ID Number

JIM'S SERVICE CENTER (Continued)

U003078617

Result of Inspection: Not reported
Owner Name: JIM'S SERVICE CENTER OF ROCH. INC
Owner Address: 635 NORTON STREET
Owner City,St,Zip: ROCHESTER, NY 14621
Federal ID: Not reported
Owner Tel: (716) 338-2484
Owner Type: Corporate/Commercial
Owner Subtype: Not reported
Mailing Contact: JIM MATHEWS
Mailing Name: JIM'S SERVICE CENTER OF ROCHESTER INC
Mailing Address: 635 NORTON STREET
Mailing Address 2: Not reported
Mailing City,St,Zip: ROCHESTER, NY 14621
Mailing Telephone: (716) 338-2484
Owner Mark: Third Owner
Facility Status: 4 - Subpart 360-14 only (active)
Certification Flag: False
Certification Date: 10/29/1999
Expiration: 10/27/2004
Renew Flag: False
Renew Date: Not reported
Total Capacity: 810
FAMT: True
Facility Screen: No Missing Data
Owner Screen: No Missing Data
Tank Screen: Minor Data Missing
Dead Letter: False
CBS Number: Not reported
Town or City: ROCHESTER (C)
County Code: 26
Town or City Code: 14
Region: 8

HIST UST:

PBS Number: 8-132136
SPDES Number: Not reported
Emergency Contact: JAMES MATHEWS
Emergency Telephone: (716) 748-6197
Operator: JAMES MATHEWS
Operator Telephone: (716) 338-2484
Owner Name: JIM'S SERVICE CENTER OF ROCH. INC
Owner Address: 635 NORTON STREET
Owner City,St,Zip: ROCHESTER, NY 14621
Owner Telephone: (716) 338-2484
Owner Type: Corporate/Commercial
Owner Subtype: Not reported
Mailing Name: JIM'S SERVICE CENTER OF ROCHESTER INC
Mailing Address: 635 NORTON STREET
Mailing Address 2: Not reported
Mailing City,St,Zip: ROCHESTER, NY 14621
Mailing Contact: JIM MATHEWS
Mailing Telephone: (716) 338-2484
Owner Mark: Third Owner
Facility Status: 4 - Subpart 360-14 only (active)
Facility Addr2: Not reported
Tank Id: 001
Tank Location: UNDERGROUND

Map ID
Direction
Distance
Distance (ft.)
Elevation

MAP FINDINGS

Site

Database(s)

EDR ID Number
EPA ID Number

JIM'S SERVICE CENTER (Continued)

U003078617

Install Date: 19840401
Capacity (gals): 4000
Product Stored: UNLEADED GASOLINE
Tank Type: Steel/carbon steel
Tank Internal: None
Tank External: None
Pipe Location: Underground
Pipe Type: GALVANIZED STEEL
Pipe Internal: None
Pipe External: None
Second Containment: None
Leak Detection: Vapor Well
Overfill Prot: Catch Basin
Dispenser: Suction
Date Tested: 04/01/1994
Next Test Date: Not reported
Missing Data for Tank: No Missing Data
Date Closed: 10/01/1999
Test Method: Horner EZ Check
Deleted: False
Updated: True
Lat/long: Not reported
Lat/long: Not reported
SWIS ID: 2614
Old PBS Number: Not reported
Facility Type: RETAIL GASOLINE SALES
Inspected Date: 19881026
Inspector: CS
Inspection Result: Not reported
Federal ID: Not reported
Certification Flag: False
Certification Date: 10/29/1999
Expiration Date: 10/27/2004
Renew Flag: False
Renewal Date: Not reported
Total Capacity: 810
FAMT: True
Facility Screen: No Missing Data
Owner Screen: No Missing Data
Tank Screen: Minor Data Missing
Dead Letter: False
CBS Number: Not reported
Town or City: ROCHESTER (C)
County Code: 26
Town or City: 14
Region: 8

PBS Number: 8-132136
SPDES Number: Not reported
Emergency Contact: JAMES MATHEWS
Emergency Telephone: (716) 748-6197
Operator: JAMES MATHEWS
Operator Telephone: (716) 338-2484
Owner Name: JIM'S SERVICE CENTER OF ROCH. INC
Owner Address: 635 NORTON STREET
Owner City,St,Zip: ROCHESTER, NY 14621
Owner Telephone: (716) 338-2484

Map ID
Direction
Distance
Distance (ft.)
Elevation

MAP FINDINGS

JIM'S SERVICE CENTER (Continued)

EDR ID Number
EPA ID Number

Database(s)

U003078617

Owner Type: Corporate/Commercial
Owner Subtype: Not reported
Mailing Name: JIM'S SERVICE CENTER OF ROCHESTER INC
Mailing Address: 635 NORTON STREET
Mailing Address 2: Not reported
Mailing City,St,Zip: ROCHESTER, NY 14621
Mailing Contact: JIM MATHEWS
Mailing Telephone: (716) 338-2484
Owner Mark: Third Owner
Facility Status: 4 - Subpart 360-14 only (active)
Facility Addr2: Not reported
Tank Id: 002
Tank Location: UNDERGROUND
Install Date: 19840401
Capacity (gals): 4000
Product Stored: UNLEADED GASOLINE
Tank Type: Steel/carbon steel
Tank Internal: None
Tank External: None
Pipe Location: Underground
Pipe Type: GALVANIZED STEEL
Pipe Internal: None
Pipe External: None
Second Containment: None
Leak Detection: Vapor Well
Overfill Prot: Catch Basin
Dispenser: Suction
Date Tested: 04/01/1994
Next Test Date: Not reported
Missing Data for Tank: No Missing Data
Date Closed: 10/01/1999
Test Method: Horner EZ Check
Deleted: False
Updated: True
Lat/long: Not reported
Lat/long: Not reported
SWIS ID: 2614
Old PBS Number: Not reported
Facility Type: RETAIL GASOLINE SALES
Inspected Date: 19881026
Inspector: CS
Inspection Result: Not reported
Federal ID: Not reported
Certification Flag: False
Certification Date: 10/29/1999
Expiration Date: 10/27/2004
Renew Flag: False
Renewal Date: Not reported
Total Capacity: 810
FAMT: True
Facility Screen: No Missing Data
Owner Screen: No Missing Data
Tank Screen: Minor Data Missing
Dead Letter: False
CBS Number: Not reported
Town or City: ROCHESTER (C)
County Code: 26

Map ID
Direction
Distance
Distance (ft.)
Elevation

MAP FINDINGS

JIM'S SERVICE CENTER (Continued)

EDR ID Number
EPA ID Number

Database(s)

U003078617

Town or City: 14
Region: 8

PBS Number: 8-132136
SPDES Number: Not reported
Emergency Contact: JAMES MATHEWS
Emergency Telephone: (716) 748-6197
Operator: JAMES MATHEWS
Operator Telephone: (716) 338-2484
Owner Name: JIM'S SERVICE CENTER OF ROCH. INC
Owner Address: 635 NORTON STREET
Owner City,St,Zip: ROCHESTER, NY 14621
Owner Telephone: (716) 338-2484
Owner Type: Corporate/Commercial
Owner Subtype: Not reported
Mailing Name: JIM'S SERVICE CENTER OF ROCHESTER INC
Mailing Address: 635 NORTON STREET
Mailing Address 2: Not reported
Mailing City,St,Zip: ROCHESTER, NY 14621
Mailing Contact: JIM MATHEWS
Mailing Telephone: (716) 338-2484
Owner Mark: Third Owner
Facility Status: 4 - Subpart 360-14 only (active)
Facility Addr2: Not reported
Tank Id: 003
Tank Location: UNDERGROUND
Install Date: 19840401
Capacity (gals): 4000
Product Stored: UNLEADED GASOLINE
Tank Type: Steel/carbon steel
Tank Internal: None
Tank External: None
Pipe Location: Underground
Pipe Type: GALVANIZED STEEL
Pipe Internal: None
Pipe External: None
Second Containment: None
Leak Detection: Vapor Well
Overfill Prot: Catch Basin
Dispenser: Suction
Date Tested: 04/01/1994
Next Test Date: Not reported
Missing Data for Tank: No Missing Data
Date Closed: 10/01/1999
Test Method: Horner EZ Check
Deleted: False
Updated: True
Lat/long: Not reported
Lat/long: Not reported
SWIS ID: 2614
Old PBS Number: Not reported
Facility Type: RETAIL GASOLINE SALES
Inspected Date: 19881026
Inspector: CS
Inspection Result: Not reported
Federal ID: Not reported
Certification Flag: False

Map ID
 Direction
 Distance
 Distance (ft.)
 Elevation Site

MAP FINDINGS

Database(s)
 EDR ID Number
 EPA ID Number

JIM'S SERVICE CENTER (Continued)

U003078617

Certification Date: 10/29/1999
 Expiration Date: 10/27/2004
 Renew Flag: False
 Renewal Date: Not reported
 Total Capacity: 810
 FAMT: True
 Facility Screen: No Missing Data
 Owner Screen: No Missing Data
 Tank Screen: Minor Data Missing
 Dead Letter: False
 CBS Number: Not reported
 Town or City: ROCHESTER (C)
 County Code: 26
 Town or City: 14
 Region: 8

 PBS Number: 8-132136
 SPDES Number: Not reported
 Emergency Contact: JAMES MATHEWS
 Emergency Telephone: (716) 748-6197
 Operator: JAMES MATHEWS
 Operator Telephone: (716) 338-2484
 Owner Name: JIM'S SERVICE CENTER OF ROCH. INC
 Owner Address: 635 NORTON STREET
 Owner City,St,Zip: ROCHESTER, NY 14621
 Owner Telephone: (716) 338-2484
 Owner Type: Corporate/Commercial
 Owner Subtype: Not reported
 Mailing Name: JIM'S SERVICE CENTER OF ROCHESTER INC
 Mailing Address: 635 NORTON STREET
 Mailing Address 2: Not reported
 Mailing City,St,Zip: ROCHESTER, NY 14621
 Mailing Contact: JIM MATHEWS
 Mailing Telephone: (716) 338-2484
 Owner Mark: Third Owner
 Facility Status: 4 - Subpart 360-14 only (active)
 Facility Addr2: Not reported
 Tank Id: 004
 Tank Location: UNDERGROUND
 Install Date: 19840401
 Capacity (gals): 500
 Product Stored: NOS 1,2, OR 4 FUEL OIL
 Tank Type: Steel/carbon steel
 Tank Internal: None
 Tank External: None
 Pipe Location: Underground
 Pipe Type: GALVANIZED STEEL
 Pipe Internal: None
 Pipe External: None
 Second Containment: None
 Leak Detection: Vapor Well
 Overfill Prot: Catch Basin
 Dispenser: Suction
 Date Tested: Not reported
 Next Test Date: Not reported
 Missing Data for Tank: No Missing Data
 Date Closed: 11/01/1995

Map ID
Direction
Distance
Distance (ft.)
Elevation

MAP FINDINGS

Site

Database(s)

EDR ID Number
EPA ID Number

JIM'S SERVICE CENTER (Continued)

U003078617

Test Method: Not reported
Deleted: False
Updated: True
Lat/long: Not reported
Lat/long: Not reported
SWIS ID: 2614
Old PBS Number: Not reported
Facility Type: RETAIL GASOLINE SALES
Inspected Date: 19881026
Inspector: CS
Inspection Result: Not reported
Federal ID: Not reported
Certification Flag: False
Certification Date: 10/29/1999
Expiration Date: 10/27/2004
Renew Flag: False
Renewal Date: Not reported
Total Capacity: 810
FAMT: True
Facility Screen: No Missing Data
Owner Screen: No Missing Data
Tank Screen: Minor Data Missing
Dead Letter: False
CBS Number: Not reported
Town or City: ROCHESTER (C)
County Code: 26
Town or City: 14
Region: 8

NY Hist Spills:

Region of Spill: 8
Spill Number: 9970488
Investigator: TW
Caller Name: Not reported
Caller Agency: Not reported
Caller Phone: Not reported
Notifier Name: Not reported
Notifier Agency: Not reported
Notifier Phone: Not reported
Spill Date/Time: 11/15/1999 11:00
Reported to Dept Date/Time: 11/16/99 12:00
SWIS: 26
Spiller Name: JIM'S SERVICE CENTER
Spiller Contact: JIM MATHEWS
Spiller Phone: (716) 338-2484
Spiller Contact: JIM MATHEWS
Spiller Phone: (716) 338-2484
Spiller Address: 635 NORTON STREET
Spiller City,St,Zip: ROCHESTER, NY
Spill Cause: Deliberate
Reported to Dept: In Sewer
Water Affected: Not reported
Spill Source: 05
Spill Notifier: Citizen
PBS Number: Not reported
Cleanup Ceased: / /
Cleanup Meets Std: False

Map ID
Direction
Distance
Distance (ft.)
Elevation Site

MAP FINDINGS

Database(s)
EDR ID Number
EPA ID Number

JIM'S SERVICE CENTER (Continued)

U003078617

Last Inspection: / /
Recommended Penalty: Penalty Not Recommended
Spiller Cleanup Dt: / /
Enforcement Date: / /
Invstgn Complete: / /
UST Involvement: False
Spill Class: Known release with minimal potential for fire or hazard. DEC Response. Willing
 Responsible Party. Corrective action taken.
Spill Closed Dt: / /
Corrective Action Plan Submitted: / /
Date Region Sent Summary to Central Office: / /
Date Spill Entered In Computer Data File: 11/16/99
Date Spill Entered In Computer Data File: 12:49
Update Date: 11/17/99
Is Updated: False
PBS Number: Not reported
Tank Number: Not reported
Tank Size: Not reported
Test Method: Not reported
Leak Rate Failed Tank: Not reported
Gross Leak Rate: Not reported
Material Class Type: Petroleum
Quantity Spilled: 0
Unkonwn Quantity Spilled: True
Units: Gallons
Quantity Recovered: 0
Unkonwn Quantity Recovered: False
Material: WASTE OIL
Class Type: WASTE OIL
Times Material Entry In File: 9509
CAS Number: Not reported
Last Date: 19940927
Material Class Type: Petroleum
Quantity Spilled: 0
Unkonwn Quantity Spilled: True
Units: Gallons
Quantity Recovered: 0
Unkonwn Quantity Recovered: False
Material: GASOLINE
Class Type: GASOLINE
Times Material Entry In File: 21329
CAS Number: Not reported
Last Date: 19940929
DEC Remarks: Not reported
Remark: ANONYMOUS CALLER CALLED REPORTING OIL AND GAS BEING DUMPED DOWN FLOOR DRAINS AT
 JIM S SERVICE CENTER. THE SITUATION HAS BEEN ONGOING FOR YEARS. REPORT
 FORWARDED TO NANCY RICE, WATER DIVISION. INVESTIGATION REQUEST FORWARDED TO LAW
 ENFORCEMENT; ANDFAXED TO MCHD 11/16/99 AT 1250 HRS.

Map ID
Direction
Distance
Distance (ft.)
Elevation

MAP FINDINGS

Site Database(s) EDR ID Number
EPA ID Number

D26
North
< 1/8
600 ft.

ROCHESTER CITY OF
BASTIAN ST & SENECA AVE
ROCHESTER, NY 14621

RCRA-SQG
FINDS
NY MANIFEST

1001028756
NYR000009886

Relative:
Lower

Site 5 of 5 in cluster D

Actual:
446 ft.

RCRAInfo:
Owner: CITY OF ROCHESTER
(716) 428-7474
EPA ID: NYR000009886
Contact: Not reported
Classification: Small Quantity Generator
TSDF Activities: Not reported
Violation Status: No violations found

FINDS:

Other Pertinent Environmental Activity Identified at Site

RCRAInfo is a national information system that supports the Resource Conservation and Recovery Act (RCRA) program through the tracking of events and activities related to facilities that generate, transport, and treat, store, or dispose of hazardous waste. RCRAInfo allows RCRA program staff to track the notification, permit, compliance, and corrective action activities required under RCRA.

NY MANIFEST:

Document ID: NYB5741523
Manifest Status: K
Trans1 State ID: 11380AA
Trans2 State ID: Not reported
Generator Ship Date: 950809
Trans1 Recv Date: 950810
Trans2 Recv Date: Not reported
TSD Site Recv Date: 950815
Part A Recv Date: Not reported
Part B Recv Date: 950901
Generator EPA ID: NYR000009886
Trans1 EPA ID: NYD986974244
Trans2 EPA ID: Not reported
TSDF ID: NYD095577342
Waste Code: D008 - LEAD 5.0 MG/L TCLP
Quantity: 00055
Units: G - Gallons (liquids only)* (8.3 pounds)
Number of Containers: 001
Container Type: DM - Metal drums, barrels
Handling Method: R Material recovery of more than 75 percent of the total material.
Specific Gravity: 100
Year: 95
Facility Type: Generator
EPA ID: NYR000009886
Facility Name: ROCHESTER CITY OF
Facility Address: BASTIAN STREET
Facility City: ROCHESTER
Facility Zip 4: Not reported
Country: Not reported

Map ID
Direction
Distance
Distance (ft.)
Elevation

MAP FINDINGS

ROCHESTER CITY OF (Continued)

EDR ID Number
EPA ID Number

Database(s)

1001028756

County: MONROE
Mailing Name: ROCHESTER CITY OF
Mailing Contact: Not reported
Mailing Address: 30 CHURCH ST RM 300B
Mailing City: ROCHESTER
Mailing State: NY
Mailing Zip: 14614
Mailing Zip4: Not reported
Mailing Country: USA
Mailing Phone: 716-428-7474

E27
ESE
< 1/8
630 ft.

JIM'S SERVICE GARAGE
NORTON / TOWNSEND
ROCHESTER, NY

NY Spills S103573839
NY Hist Spills N/A

Relative:
Higher

Site 3 of 3 in cluster E

Actual:
459 ft.

NY Spills:
Site ID: 261685
Facility Addr2: Not reported
Facility ID: 9809761
Spill Number: 9809761
Facility Type: ER
SWIS: 2814
Region of Spill: 8
Investigator: DLTILTON
Referred To: Not reported
Spill Date: 11/03/98
Reported to Dept: 11/03/98
CID: 211
Spill Cause: Deliberate
Water Affected: Not reported
Spill Source: Gasoline Station
Spill Notifier: Citizen
Cleanup Ceased: / /
Cleanup Meets Std: False
Last Inspection: / /
Recommended Penalty: Penalty Not Recommended
UST Trust: False
Spill Class: Known release with minimal potential for fire or hazard. DEC Response. Unknown
Responsible Party. Corrective action taken. (ISR)
Spill Closed Dt: 06/25/03
Remediation Phase: 0
Date Entered In Computer: 11/03/98
Spill Record Last Update: 06/25/03
Spiller Name: Not reported
Spiller Company: JIM'S SERVICE GARAGE
Spiller Address: NORTON & TOWNSEND
Spiller City,St,Zip: ROCHESTER, ZZ
Spiller Company: 001
Spiller Phone: (716) 338-2484
Contact Name: Not reported
Contact Phone: (716) 338-2484
DEC Region: 8
Program Number: 9809761
DER Facility ID: 213704
Site ID: 261685
Operable Unit ID: 1070842

Map ID
Direction
Distance
Distance (ft.)
Elevation

MAP FINDINGS

Site

Database(s)

EDR ID Number
EPA ID Number

JIM'S SERVICE GARAGE (Continued)

S103573839

Operable Unit: 01
Material ID: 313657
Material Code: 0043A
Material Name: ANTIFREEZE
Case No.: Not reported
Material FA: Other
Quantity: 0.00
Units: Gallons
Recovered: 0.00
Resource Affected: Soil
Oxygenate: False
DEC Remarks: Start CallerRemark - 9809761 CALLER ADVISES FOR APPROXIMATELY THE LAST 2 YEARS BUSINESS DRAINS RADIATORS FROM VEHICLES INTO STREET AND SEWERS. THE CALLER IS CONCERNED CHILDREN WALK NEARBY AND THE SEWER SYSTEM LEADS TO THE GENESEE RIVER. FAXED TO MCHD ON 11/05/98 AT 0850 HRS. END CallerRemark - 9809761
Remarks: Start DECRemark - 9809761 Prior to Sept, 2004 data translation this spill Lead DEC Field was "DT" 06/25/2003 NO FURTHER ACTION NEEDED. END DECRemark - 9809761

NY Hist Spills:

Region of Spill: 8
Spill Number: 9809761
Investigator: DT
Caller Name: Not reported
Caller Agency: Not reported
Caller Phone: Not reported
Notifier Name: Not reported
Notifier Agency: Not reported
Notifier Phone: Not reported
Spill Date/Time: 11/03/1998 16:05
Reported to Dept Date/Time: 11/03/98 16:05
SWIS: 26
Spiller Name: JIM'S SERVICE GARAGE
Spiller Contact: Not reported
Spiller Phone: (716) 338-2484
Spiller Phone: (716) 338-2484
Spiller Address: NORTON & TOWNSEND
Spiller City,St,Zip: ROCHESTER
Spill Cause: Deliberate
Reported to Dept: On Land
Water Affected: Not reported
Spill Source: 05
Spill Notifier: Citizen
PBS Number: Not reported
Cleanup Ceased: / /
Cleanup Meets Std: False
Last Inspection: / /
Recommended Penalty: Penalty Not Recommended
Spiller Cleanup Dt: / /
Enforcement Date: / /
Invstgn Complete: / /
UST Involvement: False
Spill Class: Known release with minimal potential for fire or hazard. DEC Response. Unknown Responsible Party. Corrective action taken. (ISR)
Spill Closed Dt: / /
Corrective Action Plan Submitted: / /
Date Region Sent Summary to Central Office: / /
Date Spill Entered In Computer Data File: 11/03/98

Map ID
Direction
Distance
Distance (ft.)
Elevation

MAP FINDINGS

JIM'S SERVICE GARAGE (Continued)

EDR ID Number
EPA ID Number

Database(s)

S103573839

Date Spill Entered In Computer Data File: Not reported
Update Date: 11/05/98
Is Updated: False
PBS Number: Not reported
Tank Number: Not reported
Tank Size: Not reported
Test Method: Not reported
Leak Rate Failed Tank: Not reported
Gross Leak Rate: Not reported
Material Class Type: Hazardous Material
Quantity Spilled: 0
Unkonwn Quantity Spilled: True
Units: Gallons
Quantity Recovered: 0
Unkonwn Quantity Recovered: False
Material: ANTIFREEZE
Class Type: ANTIFREEZE
Times Material Entry In File: 0
CAS Number: Not reported
Last Date: Not reported
DEC Remarks: Not reported
Remark: CALLER ADVISES FOR APPROXIMATELY THE LAST 2 YEARS BUSINESS DRAINS RADIATORS FROM VEHICLES INTO STREET AND SEWERS. THE CALLER IS CONCERNED CHILDREN WALK NEARBY AND THE SEWER SYSTEM LEADS TO THE GENESEE RIVER. FAXED TO MCHD ON 11/05/98 AT 0850 HRS.

28
South
1/8-1/4
680 ft.

WILLIAM NASSIVERA & SON INC
1096 JOSEPH AVE
ROCHESTER, NY 14621

RCRA-SQG
FINDS
UST
NY MANIFEST
HIST UST

1000555716
NYD986982577

Relative:
Higher

RCRAInfo:
Owner: RAY NASSIVERA
(716) 544-5740
EPA ID: NYD986982577
Contact: Not reported
Classification: Small Quantity Generator
TSDF Activities: Not reported
Violation Status: No violations found

Actual:
465 ft.

FINDS:
Other Pertinent Environmental Activity Identified at Site

RCRAInfo is a national information system that supports the Resource Conservation and Recovery Act (RCRA) program through the tracking of events and activities related to facilities that generate, transport, and treat, store, or dispose of hazardous waste. RCRAInfo allows RCRA program staff to track the notification, permit, compliance, and corrective action activities required under RCRA.

UST:
Facility ID: 8-018422

Map ID
Direction
Distance
Distance (ft.)
Elevation

MAP FINDINGS

WILLIAM NASSIVERA & SON INC (Continued)

EDR ID Number
EPA ID Number

Database(s)

1000555716

Program Type: PBS
Facility Addr2: Not reported
Locality: ROCHESTER
SWIS Code: 2814
DEC Region: 8
Registered: 1
Expiration Date: 9/2/1996
Site Status: Unregulated (<1101 gallons)
Site Type: Other
Above Ground Tanks: No
Under Ground Tanks: No

NY MANIFEST:

Document ID: NYB4637556
Manifest Status: C
Trans1 State ID: CN1898
Trans2 State ID: 8A191
Generator Ship Date: 920304
Trans1 Recv Date: 920304
Trans2 Recv Date: Not reported
TSD Site Recv Date: 920305
Part A Recv Date: 920313
Part B Recv Date: 920317
Generator EPA ID: NYD986982577
Trans1 EPA ID: NYD981177280
Trans2 EPA ID: Not reported
TSDF ID: NYD043815703
Waste Code: D001 - NON-LISTED IGNITABLE WASTES
Quantity: 00055
Units: G - Gallons (liquids only)* (8.3 pounds)
Number of Containers: 001
Container Type: DM - Metal drums, barrels
Handling Method: T Chemical, physical, or biological treatment.
Specific Gravity: 100
Year: 92
Facility Type: Generator
EPA ID: NYD986982577
Facility Name: WILLIAM NASSIVERA & SON INCORPORATED
Facility Address: 1096 JOSEPH AVENUE
Facility City: ROCHESTER
Facility Zip 4: Not reported
Country: Not reported
County: MONROE
Mailing Name: WILLIAM NASSIVERA & SON INCORPORATED
Mailing Contact: RAY
Mailing Address: 1096 JOSEPH AVENUE
Mailing City: ROCHESTER
Mailing State: NY
Mailing Zip: 14621
Mailing Zip4: Not reported
Mailing Country: Not reported
Mailing Phone: 716-544-5740

Document ID: NYB4637547
Manifest Status: C
Trans1 State ID: CN1898
Trans2 State ID: 8A191

Map ID
Direction
Distance
Distance (ft.)
Elevation

MAP FINDINGS

WILLIAM NASSIVERA & SON INC (Continued)

EDR ID Number
EPA ID Number

Database(s)

1000555716

Generator Ship Date: 920304
Trans1 Recv Date: 920304
Trans2 Recv Date: Not reported
TSD Site Recv Date: 920305
Part A Recv Date: 920313
Part B Recv Date: 920317
Generator EPA ID: NYD986982577
Trans1 EPA ID: NYD981177280
Trans2 EPA ID: Not reported
TSD ID: NYD043815703
Waste Code: D001 - NON-LISTED IGNITABLE WASTES
Quantity: 00055
Units: G - Gallons (liquids only)* (8.3 pounds)
Number of Containers: 001
Container Type: DM - Metal drums, barrels
Handling Method: T Chemical, physical, or biological treatment.
Specific Gravity: 100
Year: 92
Facility Type: Generator
EPA ID: NYD986982577
Facility Name: WILLIAM NASSIVERA & SON INCORPORATED
Facility Address: 1096 JOSEPH AVENUE
Facility City: ROCHESTER
Facility Zip 4: Not reported
Country: Not reported
County: MONROE
Mailing Name: WILLIAM NASSIVERA & SON INCORPORATED
Mailing Contact: RAY
Mailing Address: 1096 JOSEPH AVENUE
Mailing City: ROCHESTER
Mailing State: NY
Mailing Zip: 14621
Mailing Zip4: Not reported
Mailing Country: Not reported
Mailing Phone: 716-544-5740

HIST UST:

PBS Number: 8-018422
SPDES Number: Not reported
Emergency Contact: RAY NASSIVERA PRESIDENT
Emergency Telephone: (716) 544-9377
Operator: RAY NASSIVERA PRESIDENT
Operator Telephone: (716) 544-5740
Owner Name: RAY NASSIVERA PRESIDENT
Owner Address: 3 MEYER HILL CIRCLE WEST
Owner City,St,Zip: ROCHESTER, NY 14617
Owner Telephone: (716) 544-9377
Owner Type: Corporate/Commercial
Owner Subtype: Not reported
Mailing Name: RAY NASSIVERA PRESIDENT
Mailing Address: 3 MEYER HILL CIRCLE WEST
Mailing Address 2: Not reported
Mailing City,St,Zip: ROCHESTER, NY 14617
Mailing Contact: Not reported
Mailing Telephone: (716) 544-9377
Owner Mark: First Owner
Facility Status: 2 - Unregulated by PBS (the total capacity is less than 1,101 gallons) and

Map ID
Direction
Distance
Distance (ft.)
Elevation

MAP FINDINGS

WILLIAM NASSIVERA & SON INC (Continued)

EDR ID Number
EPA ID Number

Database(s)

1000555716

Subpart 360-14.
Facility Addr2: Not reported
Tank Id: 001
Tank Location: UNDERGROUND
Install Date: 19771101
Capacity (gals): 2000
Product Stored: UNLEADED GASOLINE
Tank Type: Steel/carbon steel
Tank Internal: None
Tank External: Painted/Asphalt Coating
Pipe Location: Underground
Pipe Type: GALVANIZED STEEL
Pipe Internal: None
Pipe External: None
Second Containment: Other
Leak Detection: Groundwater Well
Overfill Prot: None
Dispenser: Suction
Date Tested: 04/01/1986
Next Test Date: Not reported
Missing Data for Tank: No Missing Data
Date Closed: 11/01/1991
Test Method: Unknown
Deleted: False
Updated: True
Lat/long: Not reported
Lat/long: Not reported
SWIS ID: 2614
Old PBS Number: Not reported
Facility Type: OTHER
Inspected Date: Not reported
Inspector: Not reported
Inspection Result: Not reported
Federal ID: Not reported
Certification Flag: False
Certification Date: 06/27/1991
Expiration Date: 09/02/1996
Renew Flag: False
Renewal Date: Not reported
Total Capacity: 0
FAMT: True
Facility Screen: No Missing Data
Owner Screen: Minor Data Missing
Tank Screen: 0
Dead Letter: False
CBS Number: Not reported
Town or City: ROCHESTER (C)
County Code: 26
Town or City: 14
Region: 8

PBS Number: 8-018422
SPDES Number: Not reported
Emergency Contact: RAY NASSIVERA PRESIDENT
Emergency Telephone: (716) 544-9377
Operator: RAY NASSIVERA PRESIDENT
Operator Telephone: (716) 544-5740

Map ID
Direction
Distance
Distance (ft.)
Elevation

MAP FINDINGS

WILLIAM NASSIVERA & SON INC (Continued)

EDR ID Number
EPA ID Number

Database(s)

1000555716

Owner Name: RAY NASSIVERA PRESIDENT
Owner Address: 3 MEYER HILL CIRCLE WEST
Owner City,St,Zip: ROCHESTER, NY 14617
Owner Telephone: (716) 544-9377
Owner Type: Corporate/Commercial
Owner Subtype: Not reported
Mailing Name: RAY NASSIVERA PRESIDENT
Mailing Address: 3 MEYER HILL CIRCLE WEST
Mailing Address 2: Not reported
Mailing City,St,Zip: ROCHESTER, NY 14617
Mailing Contact: Not reported
Mailing Telephone: (716) 544-9377
Owner Mark: First Owner
Facility Status: 2 - Unregulated by PBS (the total capacity is less than 1,101 gallons) and Subpart 360-14.
Facility Addr2: Not reported
Tank Id: 002
Tank Location: UNDERGROUND
Install Date: 19860501
Capacity (gals): 1000
Product Stored: DIESEL
Tank Type: Steel/carbon steel
Tank Internal: None
Tank External: Painted/Asphalt Coating
Pipe Location: Underground
Pipe Type: GALVANIZED STEEL
Pipe Internal: None
Pipe External: None
Second Containment: Other
Leak Detection: Groundwater Well
Overfill Prot: None
Dispenser: Suction
Date Tested: Not reported
Next Test Date: Not reported
Missing Data for Tank: No Missing Data
Date Closed: 11/01/1991
Test Method: Not reported
Deleted: False
Updated: True
Lat/long: Not reported
Lat/long: Not reported
SWIS ID: 2614
Old PBS Number: Not reported
Facility Type: OTHER
Inspected Date: Not reported
Inspector: Not reported
Inspection Result: Not reported
Federal ID: Not reported
Certification Flag: False
Certification Date: 06/27/1991
Expiration Date: 09/02/1996
Renew Flag: False
Renewal Date: Not reported
Total Capacity: 0
FAMT: True
Facility Screen: No Missing Data
Owner Screen: Minor Data Missing

Map ID
Direction
Distance
Distance (ft.)
Elevation

MAP FINDINGS

WILLIAM NASSIVERA & SON INC (Continued)

EDR ID Number
EPA ID Number

1000555716

Tank Screen: 0
Dead Letter: False
CBS Number: Not reported
Town or City: ROCHESTER (C)
County Code: 26
Town or City: 14
Region: 8

29
WSW
1/8-1/4
1072 ft.

NORTON CADET CLEANERS CORP.
420 NORTON STREET
ROCHESTER (C), NY 14621

UST
NY Spills
HIST UST
NY Hist Spills

U003315966
N/A

Relative:
Lower

UST:

Facility ID: 8-600079
Program Type: PBS
Facility Addr2: Not reported
Locality: ROCHESTER
SWIS Code: 2814
DEC Region: 8
Registered: 1
Expiration Date: 5/21/2002
Site Status: Unregulated (<1101 gallons)
Site Type: Other
Above Ground Tanks: No
Under Ground Tanks: No

Actual:
448 ft.

NY Spills:

Site ID: 76421
Facility Addr2: Not reported
Facility ID: 0070210
Spill Number: 0070210
Facility Type: ER
SWIS: 2814
Region of Spill: 8
Investigator: PRMILLER
Referred To: Not reported
Spill Date: 06/27/00
Reported to Dept: 06/27/00
CID: 28
Spill Cause: Unknown
Water Affected: Not reported
Spill Source: Commercial/Industrial
Spill Notifier: Other
Cleanup Ceased: 05/05/06
Cleanup Meets Std: False
Last Inspection: / /
Recommended Penalty: Penalty Not Recommended
UST Trust: True
Spill Class: Known release that creates potential for fire or hazard. DEC Response. Willing Responsible Party. Corrective action taken.
Spill Closed Dt: 05/05/06
Remediation Phase: 0
Date Entered In Computer: 06/27/00
Spill Record Last Update: 05/05/06
Spiller Name: RON DEBLASE
Spiller Company: NORTON DRY CLEANERS

Map ID
Direction
Distance
Distance (ft.)
Elevation Site

MAP FINDINGS

Database(s)
EDR ID Number
EPA ID Number

NORTON CADET CLEANERS CORP. (Continued)

U003315966

Spiller Address: 420 NORTON STREET
Spiller City,St,Zip: ROCHESTER, ZZ
Spiller Company: 001
Spiller Phone: (716) 342-3132
Contact Name: RON DEBLASE
Contact Phone: (716) 342-3132
DEC Region: 8
Program Number: 0070210
DER Facility ID: 71443
Site ID: 76421
Operable Unit ID: 837413
Operable Unit: 01
Material ID: 538064
Material Code: 0001
Material Name: #2 Fuel Oil
Case No.: Not reported
Material FA: Petroleum
Quantity: 0.00
Units: Gallons
Recovered: 0.00
Resource Affected: Soil
Oxygenate: False
DEC Remarks: Start CallerRemark - 0070210 WHILE REMOVING TWO 3,000 GALLON UNDERGROUND #2 FUEL TANKS, CONTAMINATED SOILS WERE ENCOUNTERED. SAMPLES OF SOIL TO BE TAKEN AND A REMEDIAL PROPOSAL TO BE SENT. FAXED TO MCHD ON 07/11/2000 AT 1505 HRS. END CallerRemark -0070210
Remarks: Start DECRemark - 0070210 Prior to Sept, 2004 data translation this spill Lead DEC Field was "PM" 5/5/06: DD/PM FILE REVIEW, INCLUDING EARTHWORK ENV.'s 7/10/2000 LETTER REPORT, WHICH INCLUDES LAB ANALYTICAL FOR A SOIL SAMPLE COLLECTED BENEATH FORMER LOCATION OF TWO USTs. SAMPLE WAS ANALYZED FOR FULL VOC LIST AND SVOC STARS LIST (ALL COMPOUNDS NON-DETECT) AND FOR PETROLEUM FINGERPRINTING VIA NYSDOH 301-13. THERE IS AN SPILL FILE CURRENTLY OPEN FOR THIS SITE (#9870336), WITH THE SAME POTENTIALLY RESPONSIBLE PARTY (RONALD DEBLASE). MR. DEBLASE SIGNED A CONSENT ORDER IN 2000 WITH THE DEC, RESULTING IN THE REMOVAL OF TWO USTs WHICH SUBSEQUENTLY LED TO THE OPENING OF THIS SPILL # 0070210. SPILL FILE 0070210 IS BEING CLOSED AND REFERRED TO OPEN SPILL FILE 9870336. NO FURTHER ACTIONS REQUIRED BY SPILLS UNIT UNDER SPILL 0070210. END DECRemark - 0070210

HIST UST:

PBS Number: 8-600079
SPDES Number: Not reported
Emergency Contact: RONALD F. DEBLASE
Emergency Telephone: (716) 342-3132
Operator: RONALD F. DEBLASE
Operator Telephone: (716) 342-3132
Owner Name: NORTON CADET CLEANERS CORP.
Owner Address: 420 NORTON STREET
Owner City,St,Zip: ROCHESTER, NY 14621
Owner Telephone: (716) 342-3132
Owner Type: Corporate/Commercial
Owner Subtype: Not reported
Mailing Name: NORTON CADET CLEANERS CORP.
Mailing Address: 420 NORTON STREET
Mailing Address 2: Not reported
Mailing City,St,Zip: ROCHESTER, NY 14621
Mailing Contact: RONALD F. DEBLASE

Map ID
Direction
Distance
Distance (ft.)
Elevation

MAP FINDINGS

NORTON CADET CLEANERS CORP. (Continued)

EDR ID Number
EPA ID Number

Database(s)

U003315966

Mailing Telephone: (716) 342-3132
Owner Mark: First Owner
Facility Status: 2 - Unregulated by PBS (the total capacity is less than 1,101 gallons) and Subpart 360-14.
Facility Addr2: Not reported
Tank Id: 001
Tank Location: UNDERGROUND
Install Date: 19801201
Capacity (gals): 3000
Product Stored: NOS 1,2, OR 4 FUEL OIL
Tank Type: Steel/carbon steel
Tank Internal: None
Tank External: Painted/Asphalt Coating
Pipe Location: Underground
Pipe Type: GALVANIZED STEEL
Pipe Internal: None
Pipe External: None
Second Containment: None
Leak Detection: None
Overfill Prot: None
Dispenser: Suction
Date Tested: Not reported
Next Test Date: Not reported
Missing Data for Tank: No Missing Data
Date Closed: 06/27/2000
Test Method: Not reported
Deleted: False
Updated: True
Lat/long: Not reported
Lat/long: Not reported
SWIS ID: 2614
Old PBS Number: Not reported
Facility Type: OTHER
Inspected Date: 19971216
Inspector: JD
Inspection Result: Not reported
Federal ID: Not reported
Certification Flag: False
Certification Date: 05/06/1998
Expiration Date: 05/21/2002
Renew Flag: False
Renewal Date: Not reported
Total Capacity: 0
FAMT: True
Facility Screen: No Missing Data
Owner Screen: No Missing Data
Tank Screen: 0
Dead Letter: False
CBS Number: Not reported
Town or City: ROCHESTER (C)
County Code: 26
Town or City: 14
Region: 8

PBS Number: 8-600079
SPDES Number: Not reported
Emergency Contact: RONALD F. DEBLASE

Map ID
Direction
Distance
Distance (ft.)
Elevation Site

MAP FINDINGS

Database(s)
EDR ID Number
EPA ID Number

NORTON CADET CLEANERS CORP. (Continued)

U003315966

Emergency Telephone: (716) 342-3132
Operator: RONALD F. DEBLASE
Operator Telephone: (716) 342-3132
Owner Name: NORTON CADET CLEANERS CORP.
Owner Address: 420 NORTON STREET
Owner City,St,Zip: ROCHESTER, NY 14621
Owner Telephone: (716) 342-3132
Owner Type: Corporate/Commercial
Owner Subtype: Not reported
Mailing Name: NORTON CADET CLEANERS CORP.
Mailing Address: 420 NORTON STREET
Mailing Address 2: Not reported
Mailing City,St,Zip: ROCHESTER, NY 14621
Mailing Contact: RONALD F. DEBLASE
Mailing Telephone: (716) 342-3132
Owner Mark: First Owner
Facility Status: 2 - Unregulated by PBS (the total capacity is less than 1,101 gallons) and Subpart 360-14.
Facility Addr2: Not reported
Tank Id: 002
Tank Location: UNDERGROUND
Install Date: 19801201
Capacity (gals): 3000
Product Stored: NOS 1,2, OR 4 FUEL OIL
Tank Type: Steel/carbon steel
Tank Internal: None
Tank External: Painted/Asphalt Coating
Pipe Location: Underground
Pipe Type: GALVANIZED STEEL
Pipe Internal: None
Pipe External: None
Second Containment: None
Leak Detection: None
Overfill Prot: None
Dispenser: Suction
Date Tested: Not reported
Next Test Date: Not reported
Missing Data for Tank: No Missing Data
Date Closed: 06/27/2000
Test Method: Not reported
Deleted: False
Updated: True
Lat/long: Not reported
Lat/long: Not reported
SWIS ID: 2614
Old PBS Number: Not reported
Facility Type: OTHER
Inspected Date: 19971216
Inspector: JD
Inspection Result: Not reported
Federal ID: Not reported
Certification Flag: False
Certification Date: 05/06/1998
Expiration Date: 05/21/2002
Renew Flag: False
Renewal Date: Not reported
Total Capacity: 0

Map ID
Direction
Distance
Distance (ft.)
Elevation

MAP FINDINGS

NORTON CADET CLEANERS CORP. (Continued)

EDR ID Number
EPA ID Number

Database(s)

U003315966

FAMT: True
Facility Screen: No Missing Data
Owner Screen: No Missing Data
Tank Screen: 0
Dead Letter: False
CBS Number: Not reported
Town or City: ROCHESTER (C)
County Code: 26
Town or City: 14
Region: 8

NY Hist Spills:

Region of Spill: 8
Spill Number: 0070210
Investigator: PM
Caller Name: Not reported
Caller Agency: Not reported
Caller Phone: Not reported
Notifier Name: Not reported
Notifier Agency: Not reported
Notifier Phone: Not reported
Spill Date/Time: 06/27/2000 09:26
Reported to Dept Date/Time: 06/27/00 09:26
SWIS: 26
Spiller Name: NORTON DRY CLEANERS
Spiller Contact: RON DEBLASE
Spiller Phone: (716) 342-3132
Spiller Contact: RON DEBLASE
Spiller Phone: (716) 342-3132
Spiller Address: 420 NORTON STREET
Spiller City,St,Zip: ROCHESTER
Spill Cause: Unknown
Reported to Dept: On Land
Water Affected: Not reported
Spill Source: 01
Spill Notifier: Other
PBS Number: Not reported
Cleanup Ceased: / /
Cleanup Meets Std: False
Last Inspection: / /
Recommended Penalty: Penalty Not Recommended
Spiller Cleanup Dt: / /
Enforcement Date: / /
Invstgn Complete: / /
UST Involvement: False
Spill Class: Known release that creates potential for fire or hazard. DEC Response. Willing Responsible Party. Corrective action taken.
Spill Closed Dt: / /
Corrective Action Plan Submitted: / /
Date Region Sent Summary to Central Office: / /
Date Spill Entered In Computer Data File: 06/27/00
Date Spill Entered In Computer Data File: 09:30
Update Date: 07/11/00
Is Updated: False
PBS Number: Not reported
Tank Number: Not reported
Tank Size: Not reported

Map ID
Direction
Distance
Distance (ft.)
Elevation

MAP FINDINGS

NORTON CADET CLEANERS CORP. (Continued)

EDR ID Number
EPA ID Number

Database(s)

U003315966

Test Method: Not reported
Leak Rate Failed Tank: Not reported
Gross Leak Rate: Not reported
Material Class Type: Petroleum
Quantity Spilled: 0
Unkonwn Quantity Spilled: True
Units: Gallons
Quantity Recovered: 0
Unkonwn Quantity Recovered: False
Material: #2 FUEL OIL
Class Type: #2 FUEL OIL
Times Material Entry In File: 24464
CAS Number: Not reported
Last Date: 19941207
DEC Remarks: Not reported
Remark: WHILE REMOVING TWO 3,000 GALLON UNDERGROUND 2 FUEL TANKS, CONTAMINATED SOILS WERE ENCOUNTERED. SAMPLES OF SOIL TO BE TAKEN AND A REMEDIAL PROPOSAL TO BE SENT. FAXED TO MCHD ON 07/11/2000 AT 1505 HRS.

**F30
WNW
1/4-1/2
1410 ft.**

**P & R INDUSTRIES INC
1524 N CLINTON AVE
ROCHESTER, NY 14621**

**RCRA-SQG 1000458434
FINDS NYD986938272
LTANKS
NY MANIFEST
HIST LTANKS**

Site 1 of 2 in cluster F

**Relative:
Lower**

RCRAInfo:

Owner: P & R INDUSTRIES INC
(716) 266-6725
EPA ID: NYD986938272

Contact: Not reported

Classification: Small Quantity Generator
TSDF Activities: Not reported

Violation Status: Violations exist

Regulation Violated: Not reported
Area of Violation: NYGCE
Date Violation Determined: 11/14/2000
Actual Date Achieved Compliance: 03/08/2002

Enforcement Action: INITIAL 3008(A) COMPLIANCE ORDER
Enforcement Action Date: 03/30/2001
Penalty Type: Final Monetary Penalty
Enforcement Action: FINAL 3008(A) COMPLIANCE ORDER
Enforcement Action Date: 02/19/2002
Penalty Type: Final Monetary Penalty

Penalty Summary:

Penalty Description	Penalty Date	Penalty Amount	Lead Agency
Final Monetary Penalty	2/19/2002	8000	STATE

There are 1 violation record(s) reported at this site:

Evaluation	Area of Violation	Date of Compliance
Compliance Evaluation Inspection	NYGCE	20020308

FINDS:

Map ID
Direction
Distance
Distance (ft.)
Elevation

MAP FINDINGS

P & R INDUSTRIES INC (Continued)

EDR ID Number
EPA ID Number

Database(s)

1000458434

Other Pertinent Environmental Activity Identified at Site

RCRAInfo is a national information system that supports the Resource Conservation and Recovery Act (RCRA) program through the tracking of events and activities related to facilities that generate, transport, and treat, store, or dispose of hazardous waste. RCRAInfo allows RCRA program staff to track the notification, permit, compliance, and corrective action activities required under RCRA.

LTANKS:

Site ID: 260621
Spill Date: 07/27/96
Facility Addr2: Not reported
Facility ID: 9605483
Program Number: 9605483
SWIS: 2814
Region of Spill: 8
Investigator: DLTILTON
Referred To: Not reported
Reported to Dept: 07/29/96
CID: 28
Spill Cause: Tank Failure
Water Affected: Not reported
Spill Source: Commercial/Industrial
Spill Notifier: Health Department
Cleanup Ceased: 08/02/96
Cleanup Meets Standard: True
Last Inspection: / /
Recommended Penalty: Penalty Not Recommended
UST Involvement: False
Spill Class: Known release with minimal potential for fire or hazard. DEC Response. Willing Responsible Party. Corrective action taken.
Spill Closed Dt: 08/02/96
Remediation Phase: 0
Date Entered In Computer: 07/29/96
Spill Record Last Update: 02/11/04
Spille Namer: LARRY COYLE/JACK KRESS
Spiller Company: P & R INDUSTRIES
Spiller Phone: () 266-6725
Spiller Extention: Not reported
Spiller Address: 1524 NORTH CLINTON AVENUE
Spiller City,St,Zip: ROCHESTER, NY
Spiller County: 001
Spiller Contact: LARRY COYLE/JACK KRESS
Spiller Phone: () 266-6725
Spiller Extention: Not reported
DEC Region: 8
Program Number: 9605483
DER Facility ID: 212864
Site ID: 260621
Operable Unit ID: 1036293
Operable Unit: 01
Material ID: 348225
Material Code: 0059A
Material Name: SOLVENTS

Map ID
Direction
Distance
Distance (ft.)
Elevation

MAP FINDINGS

P & R INDUSTRIES INC (Continued)

EDR ID Number
EPA ID Number

Database(s)

1000458434

Case No.: Not reported
Material FA: Other
Quantity: 20.00
Units: Gallons
Recovered: 0.00
Resource Affected: Soil
Oxygenate: False
Site ID: Not reported
Spill Tank Test: Not reported
Tank Number: Not reported
Tank Size: Not reported
Test Method: Not reported
Leak Rate: Not reported
Gross Fail: Not reported
Modified By: Not reported
Last Modified: Not reported
Test Method: Not reported
DEC Remarks: Start CallerRemark - 9605483 LEAKING ABOVE GROUND 275 GALLON TANK LEAKED 10-20 GALLONS OF SOLVENTS TO THE GROUND SURFACE OF PARKING LOT. ROCHESTER FIRE DEPT RESPONDED AND CLEANED UP SOLVENT W/ABSORBENT MATERIAL. (1) DRUM LEFT ON SITE. MCHD TO FOLLOWUP. END CallerRemark - 9605483
Remarks: Start DECRemark - 9605483 Prior to Sept, 2004 data translation this spill Lead DEC Field was "DT" 08/02/96 MCHD NOTIFIED DEPT. TANKS ON SITE ARE EMPTY, AND HAVE PROPER DISPOSAL RECEIPTS. TANKS TO BE REMOVED. NO FURTHER ACTION NEEDED BY SPILLS. CLOSED. 02/11/04: PAPER FILE REMOVED PER FILE RETENTION POLICY. END DECRemark - 9605483

NY MANIFEST:

Document ID: NYH1343214
Manifest Status: Not reported
Trans1 State ID: NYD982792814
Trans2 State ID: Not reported
Generator Ship Date: 09/11/2003
Trans1 Recv Date: 09/11/2003
Trans2 Recv Date: Not reported
TSD Site Recv Date: 09/11/2003
Part A Recv Date: Not reported
Part B Recv Date: Not reported
Generator EPA ID: NYD986938272
Trans1 EPA ID: NYD049836679
Trans2 EPA ID: Not reported
TSDF ID: AD76865NY
Waste Code: D001 - NON-LISTED IGNITABLE WASTES
Quantity: 00350
Units: P - Pounds
Number of Containers: 001
Container Type: DM - Metal drums, barrels
Handling Method: B Incineration, heat recovery, burning.
Specific Gravity: 01.00
Year: 03
Facility Type: Generator
EPA ID: NYD986938272
Facility Name: P & R INDUSTRIES
Facility Address: 1524 CLINTON AVENUE
Facility City: ROCHESTER
Facility Zip 4: Not reported
Country: Not reported

Map ID
Direction
Distance
Distance (ft.)
Elevation Site

MAP FINDINGS

Database(s)
EDR ID Number
EPA ID Number

P & R INDUSTRIES INC (Continued)

1000458434

County: MONROE
Mailing Name: P & R INDUSTRIES
Mailing Contact: K J BARBER
Mailing Address: 1524 CLINTON AVENUE NORTH
Mailing City: ROCHESTER
Mailing State: NY
Mailing Zip: 14621
Mailing Zip4: Not reported
Mailing Country: Not reported
Mailing Phone: 716-266-6725

Document ID: NYB9628299
Manifest Status: Not reported
Trans1 State ID: NYD982792814
Trans2 State ID: Not reported
Generator Ship Date: 03/05/2002
Trans1 Recv Date: 03/05/2002
Trans2 Recv Date: Not reported
TSD Site Recv Date: 03/05/2002
Part A Recv Date: Not reported
Part B Recv Date: Not reported
Generator EPA ID: NYD986938272
Trans1 EPA ID: NYD049836679
Trans2 EPA ID: Not reported
TSDF ID: AD76231NY
Waste Code: D001 - NON-LISTED IGNITABLE WASTES
Quantity: 00500
Units: P - Pounds
Number of Containers: 001
Container Type: DM - Metal drums, barrels
Handling Method: B Incineration, heat recovery, burning.
Specific Gravity: 01.00
Year: 02
Facility Type: Generator
EPA ID: NYD986938272
Facility Name: P & R INDUSTRIES
Facility Address: 1524 CLINTON AVENUE
Facility City: ROCHESTER
Facility Zip 4: Not reported
Country: Not reported
County: MONROE
Mailing Name: P & R INDUSTRIES
Mailing Contact: K J BARBER
Mailing Address: 1524 CLINTON AVENUE NORTH
Mailing City: ROCHESTER
Mailing State: NY
Mailing Zip: 14621
Mailing Zip4: Not reported
Mailing Country: Not reported
Mailing Phone: 716-266-6725

Document ID: NYB9706293
Manifest Status: Not reported
Trans1 State ID: NYD982792814
Trans2 State ID: Not reported
Generator Ship Date: 10/10/2002
Trans1 Recv Date: 10/10/2002

Map ID
Direction
Distance
Distance (ft.)
Elevation Site

MAP FINDINGS

Database(s)
EDR ID Number
EPA ID Number

P & R INDUSTRIES INC (Continued)

1000458434

Trans2 Recv Date: Not reported
TSD Site Recv Date: 10/11/2002
Part A Recv Date: Not reported
Part B Recv Date: Not reported
Generator EPA ID: NYD986938272
Trans1 EPA ID: NYD049836679
Trans2 EPA ID: Not reported
TSDF ID: AD76819NY
Waste Code: F005 - UNKNOWN
Quantity: 00400
Units: P - Pounds
Number of Containers: 001
Container Type: DM - Metal drums, barrels
Handling Method: B Incineration, heat recovery, burning.
Specific Gravity: 01.00
Year: 02
Facility Type: Generator
EPA ID: NYD986938272
Facility Name: P & R INDUSTRIES
Facility Address: 1524 CLINTON AVENUE
Facility City: ROCHESTER
Facility Zip 4: Not reported
Country: Not reported
County: MONROE
Mailing Name: P & R INDUSTRIES
Mailing Contact: K J BARBER
Mailing Address: 1524 CLINTON AVENUE NORTH
Mailing City: ROCHESTER
Mailing State: NY
Mailing Zip: 14621
Mailing Zip4: Not reported
Mailing Country: Not reported
Mailing Phone: 716-266-6725

Document ID: NYB9696051
Manifest Status: Not reported
Trans1 State ID: NYD982792814
Trans2 State ID: Not reported
Generator Ship Date: 04/10/2003
Trans1 Recv Date: 04/10/2003
Trans2 Recv Date: Not reported
TSD Site Recv Date: 04/10/2003
Part A Recv Date: Not reported
Part B Recv Date: Not reported
Generator EPA ID: NYD986938272
Trans1 EPA ID: NYD049836679
Trans2 EPA ID: Not reported
TSDF ID: AD76820
Waste Code: F005 - UNKNOWN
Quantity: 00350
Units: P - Pounds
Number of Containers: 001
Container Type: DM - Metal drums, barrels
Handling Method: B Incineration, heat recovery, burning.
Specific Gravity: 01.00
Year: 03
Facility Type: Generator

Map ID
Direction
Distance
Distance (ft.)
Elevation Site

MAP FINDINGS

Database(s)
EDR ID Number
EPA ID Number

P & R INDUSTRIES INC (Continued)

1000458434

EPA ID: NYD986938272
Facility Name: P & R INDUSTRIES
Facility Address: 1524 CLINTON AVENUE
Facility City: ROCHESTER
Facility Zip 4: Not reported
Country: Not reported
County: MONROE
Mailing Name: P & R INDUSTRIES
Mailing Contact: K J BARBER
Mailing Address: 1524 CLINTON AVENUE NORTH
Mailing City: ROCHESTER
Mailing State: NY
Mailing Zip: 14621
Mailing Zip4: Not reported
Mailing Country: Not reported
Mailing Phone: 716-266-6725

Document ID: NYH1325295
Manifest Status: Not reported
Trans1 State ID: AD76819NY
Trans2 State ID: Not reported
Generator Ship Date: 03/25/2004
Trans1 Recv Date: 03/25/2004
Trans2 Recv Date: Not reported
TSD Site Recv Date: 03/29/2004
Part A Recv Date: Not reported
Part B Recv Date: Not reported
Generator EPA ID: NYD986938272
Trans1 EPA ID: NYD982792814
Trans2 EPA ID: Not reported
TSDF ID: NYD049836
Waste Code: F005 - UNKNOWN
Quantity: 00500
Units: P - Pounds
Number of Containers: 001
Container Type: DM - Metal drums, barrels
Handling Method: B Incineration, heat recovery, burning.
Specific Gravity: 01.00
Year: 04
Facility Type: Generator
EPA ID: NYD986938272
Facility Name: P & R INDUSTRIES
Facility Address: 1524 CLINTON AVENUE
Facility City: ROCHESTER
Facility Zip 4: Not reported
Country: Not reported
County: MONROE
Mailing Name: P & R INDUSTRIES
Mailing Contact: K J BARBER
Mailing Address: 1524 CLINTON AVENUE NORTH
Mailing City: ROCHESTER
Mailing State: NY
Mailing Zip: 14621
Mailing Zip4: Not reported
Mailing Country: Not reported
Mailing Phone: 716-266-6725

Map ID
Direction
Distance
Distance (ft.)
Elevation Site

MAP FINDINGS

Database(s)
EDR ID Number
EPA ID Number

P & R INDUSTRIES INC (Continued)

1000458434

Document ID: NYH1386675
Manifest Status: Not reported
Trans1 State ID: AB32901NY
Trans2 State ID: Not reported
Generator Ship Date: 07/30/2004
Trans1 Recv Date: 07/30/2004
Trans2 Recv Date: Not reported
TSD Site Recv Date: 08/02/2004
Part A Recv Date: Not reported
Part B Recv Date: Not reported
Generator EPA ID: NYD986938272
Trans1 EPA ID: NYD982792814
Trans2 EPA ID: Not reported
TSDF ID: NYD049836
Waste Code: D001 - NON-LISTED IGNITABLE WASTES
Quantity: 00500
Units: P - Pounds
Number of Containers: 001
Container Type: DM - Metal drums, barrels
Handling Method: B Incineration, heat recovery, burning.
Specific Gravity: 01.00
Year: 04
Facility Type: Generator
EPA ID: NYD986938272
Facility Name: P & R INDUSTRIES
Facility Address: 1524 CLINTON AVENUE
Facility City: ROCHESTER
Facility Zip 4: Not reported
Country: Not reported
County: MONROE
Mailing Name: P & R INDUSTRIES
Mailing Contact: K J BARBER
Mailing Address: 1524 CLINTON AVENUE NORTH
Mailing City: ROCHESTER
Mailing State: NY
Mailing Zip: 14621
Mailing Zip4: Not reported
Mailing Country: Not reported
Mailing Phone: 716-266-6725

Document ID: NYH1457379
Manifest Status: Not reported
Trans1 State ID: NYD982792814
Trans2 State ID: Not reported
Generator Ship Date: 10/14/2005
Trans1 Recv Date: 10/14/2005
Trans2 Recv Date: Not reported
TSD Site Recv Date: 10/17/2005
Part A Recv Date: Not reported
Part B Recv Date: Not reported
Generator EPA ID: NYD986938272
Trans1 EPA ID: AD76865NY
Trans2 EPA ID: Not reported
TSDF ID: NYD049836679
Waste Code: D001 - NON-LISTED IGNITABLE WASTES
Quantity: 00500
Units: P - Pounds

Map ID
Direction
Distance
Distance (ft.)
Elevation Site

MAP FINDINGS

Database(s)
EDR ID Number
EPA ID Number

P & R INDUSTRIES INC (Continued)

1000458434

Number of Containers: 001
Container Type: DM - Metal drums, barrels
Handling Method: B Incineration, heat recovery, burning.
Specific Gravity: 01.00
Year: Not reported
Facility Type: Generator
EPA ID: NYD986938272
Facility Name: P & R INDUSTRIES
Facility Address: 1524 CLINTON AVENUE
Facility City: ROCHESTER
Facility Zip 4: Not reported
Country: Not reported
County: MONROE
Mailing Name: P & R INDUSTRIES
Mailing Contact: K J BARBER
Mailing Address: 1524 CLINTON AVENUE NORTH
Mailing City: ROCHESTER
Mailing State: NY
Mailing Zip: 14621
Mailing Zip4: Not reported
Mailing Country: Not reported
Mailing Phone: 716-266-6725

Document ID: NYH1514331
Manifest Status: Not reported
Trans1 State ID: NYD982792814
Trans2 State ID: Not reported
Generator Ship Date: 01/25/2005
Trans1 Recv Date: 01/25/2005
Trans2 Recv Date: Not reported
TSD Site Recv Date: 01/25/2005
Part A Recv Date: Not reported
Part B Recv Date: Not reported
Generator EPA ID: NYD986938272
Trans1 EPA ID: AD76820NY
Trans2 EPA ID: Not reported
TSDF ID: NYD049836679
Waste Code: F005 - UNKNOWN
Quantity: 00400
Units: P - Pounds
Number of Containers: 001
Container Type: DM - Metal drums, barrels
Handling Method: B Incineration, heat recovery, burning.
Specific Gravity: 01.00
Year: Not reported
Facility Type: Generator
EPA ID: NYD986938272
Facility Name: P & R INDUSTRIES
Facility Address: 1524 CLINTON AVENUE
Facility City: ROCHESTER
Facility Zip 4: Not reported
Country: Not reported
County: MONROE
Mailing Name: P & R INDUSTRIES
Mailing Contact: K J BARBER
Mailing Address: 1524 CLINTON AVENUE NORTH
Mailing City: ROCHESTER

Map ID
Direction
Distance
Distance (ft.)
Elevation

MAP FINDINGS

P & R INDUSTRIES INC (Continued)

EDR ID Number
EPA ID Number

Database(s)

1000458434

Mailing State: NY
Mailing Zip: 14621
Mailing Zip4: Not reported
Mailing Country: Not reported
Mailing Phone: 716-266-6725

Document ID: NJA1450969
Manifest Status: K
Trans1 State ID: NYGJ5250
Trans2 State ID: NJDEPS869
Generator Ship Date: 921120
Trans1 Recv Date: 921120
Trans2 Recv Date: 921123
TSD Site Recv Date: 921124
Part A Recv Date: Not reported
Part B Recv Date: 921217
Generator EPA ID: NYD986938272
Trans1 EPA ID: ILD051060408
Trans2 EPA ID: ILD051060408
TSD ID: NJD002182897
Waste Code: F005 - UNKNOWN
Quantity: 00850
Units: P - Pounds
Number of Containers: 002
Container Type: DM - Metal drums, barrels
Handling Method: B Incineration, heat recovery, burning.
Specific Gravity: 100
Year: 92
Facility Type: Generator
EPA ID: NYD986938272
Facility Name: P & R INDUSTRIES
Facility Address: 1524 CLINTON AVENUE
Facility City: ROCHESTER
Facility Zip 4: Not reported
Country: Not reported
County: MONROE
Mailing Name: P & R INDUSTRIES
Mailing Contact: K J BARBER
Mailing Address: 1524 CLINTON AVENUE NORTH
Mailing City: ROCHESTER
Mailing State: NY
Mailing Zip: 14621
Mailing Zip4: Not reported
Mailing Country: Not reported
Mailing Phone: 716-266-6725

Document ID: NJA2144496
Manifest Status: C
Trans1 State ID: 08690
Trans2 State ID: Not reported
Generator Ship Date: 950721
Trans1 Recv Date: 950721
Trans2 Recv Date: Not reported
TSD Site Recv Date: 950725
Part A Recv Date: Not reported
Part B Recv Date: 950808
Generator EPA ID: NYD986938272

Map ID
Direction
Distance
Distance (ft.)
Elevation

MAP FINDINGS

P & R INDUSTRIES INC (Continued)

EDR ID Number
EPA ID Number

Database(s)

1000458434

Trans1 EPA ID: ILD984908202
Trans2 EPA ID: Not reported
TSDF ID: NJD002182897
Waste Code: D001 - NON-LISTED IGNITABLE WASTES
Quantity: 02125
Units: P - Pounds
Number of Containers: 005
Container Type: DM - Metal drums, barrels
Handling Method: B Incineration, heat recovery, burning.
Specific Gravity: 100
Year: 95
Facility Type: Generator
EPA ID: NYD986938272
Facility Name: P & R INDUSTRIES
Facility Address: 1524 CLINTON AVENUE
Facility City: ROCHESTER
Facility Zip 4: Not reported
Country: Not reported
County: MONROE
Mailing Name: P & R INDUSTRIES
Mailing Contact: K J BARBER
Mailing Address: 1524 CLINTON AVENUE NORTH
Mailing City: ROCHESTER
Mailing State: NY
Mailing Zip: 14621
Mailing Zip4: Not reported
Mailing Country: Not reported
Mailing Phone: 716-266-6725

Document ID: NJA1329880
Manifest Status: C
Trans1 State ID: NYGJ5250
Trans2 State ID: NJDEPS869
Generator Ship Date: 920918
Trans1 Recv Date: 920918
Trans2 Recv Date: 920921
TSD Site Recv Date: 920922
Part A Recv Date: Not reported
Part B Recv Date: 921002
Generator EPA ID: NYD986938272
Trans1 EPA ID: ILD051060408
Trans2 EPA ID: ILD051060408
TSDF ID: NJD002182897
Waste Code: F005 - UNKNOWN
Quantity: 00430
Units: P - Pounds
Number of Containers: 001
Container Type: DM - Metal drums, barrels
Handling Method: B Incineration, heat recovery, burning.
Specific Gravity: 100
Year: 92
Facility Type: Generator
EPA ID: NYD986938272
Facility Name: P & R INDUSTRIES
Facility Address: 1524 CLINTON AVENUE
Facility City: ROCHESTER
Facility Zip 4: Not reported

Map ID
Direction
Distance
Distance (ft.)
Elevation

MAP FINDINGS

P & R INDUSTRIES INC (Continued)

EDR ID Number
EPA ID Number

Database(s)

1000458434

Country: Not reported
County: MONROE
Mailing Name: P & R INDUSTRIES
Mailing Contact: K J BARBER
Mailing Address: 1524 CLINTON AVENUE NORTH
Mailing City: ROCHESTER
Mailing State: NY
Mailing Zip: 14621
Mailing Zip4: Not reported
Mailing Country: Not reported
Mailing Phone: 716-266-6725

HIST LTANKS:

Region of Spill: 8
Spill Number: 9605483
Investigator: DT
Caller Name: Not reported
Caller Agency: Not reported
Caller Phone: Not reported
Caller Extension: Not reported
Notifier Name: Not reported
Notifier Agency: Not reported
Notifier Phone: Not reported
Notifier Extension: Not reported
Spill Date: 07/27/1996
Spill Time: 19:18
Reported to Department Date: 07/29/96
Reported to Department Time: 10:00
SWIS: 26
Spiller Contact: LARRY COYLE/JACK KRESS
Spiller Phone: () 266-6725
Spiller Extension: Not reported
Spiller Name: P & R INDUSTRIES
Spiller Address: 1524 NORTH CLINTON AVENUE
Spiller City,St,Zip: ROCHESTER, NY
Facility Contact: LARRY COYLE/JACK KRESS
Facility Phone: () 266-6725
Facility Extension: Not reported
Spill Cause: Tank Failure
Resource Affectd: On Land
Water Affected: Not reported
Spill Source: Other Commercial/Industrial
Spill Notifier: Health Department
PBS Number: Not reported
Cleanup Ceased: 08/02/96
Cleanup Meets Standard: True
Last Inspection: / /
Recommended Penalty: Penalty Not Recommended
Spiller Cleanup Date: / /
Enforcement Date: / /
Investigation Complete: / /
UST Involvement: False
Spill Class: Known release with minimal potential for fire or hazard. DEC Response. Willing Responsible Party. Corrective action taken.
Spill Closed Dt: 08/02/96
Date Region Sent Summary to Central Office: / /
Corrective Action Plan Submitted: / /

Map ID
Direction
Distance
Distance (ft.)
Elevation

MAP FINDINGS

P & R INDUSTRIES INC (Continued)

EDR ID Number
EPA ID Number

1000458434

Date Spill Entered In Computer Data File: 07/29/96
Time Spill Entered In Computer Data File: Not reported
Spill Record Last Update: 08/02/96
Is Updated: False
PBS Number: Not reported
Tank Number: Not reported
Tank Size: Not reported
Test Method: Not reported
Leak Rate Failed Tank: Not reported
Gross Leak Rate: Not reported
Material Class Type: Hazardous Material
Quantity Spilled: 20
Unkonwn Quantity Spilled: False
Units: Gallons
Quantity Recovered: 0
Unkonwn Quantity Recovered: False
Material: SOLVENTS
Class Type: SOLVENTS
Times Material Entry In File: 424
CAS Number: Not reported
Last Date: 19940928
DEC Remarks: 08/02/96 MCHD NOTIFIED DEPT. TANKS ON SITE ARE EMPTY, AND HAVE PROPER DISPOSAL RECEIPTS. TANKS TO BE REMOVED. NO FURTHER ACTION NEEDED BY SPILLS. CLOSED.
Spill Cause: LEAKING ABOVE GROUND 275 GALLON TANK LEAKED 10-20 GALLONS OF SOLVENTS TO THE GROUND SURFACE OF PARKING LOT. ROCHESTER FIRE DEPT RESPONDED AND CLEANED UP SOLVENT W/ABSORBENT MATERIAL. 1) DRUM LEFT ON SITE. MCHD TO FOLLOW UP.

F31
WNW
1/4-1/2
1440 ft.

ALL CITY AUTO PARTS INC
19 SUNSHINE STREET
ROCHESTER, NY 14621

SWF/LF **S108145650**
N/A

Site 2 of 2 in cluster F

Relative:
Lower

SWF/LF:

Actual:
438 ft.

Flag: ACTIVE
Secondary Addr: Not reported
Region Code: 8
Phone Number: 0
Owner Name: Not reported
Owner Type: Not reported
Owner Address: Not reported
Owner Addr2: Not reported
Owner City,St,Zip: Not reported
Owner Email: Not reported
Owner Phone: Not reported
Contact Name: Not reported
Contact Address: Not reported
Contact Addr2: Not reported
Contact City,St,Zip: 0
Contact Email: Not reported
Contact Phone: 0
Activity Desc: Vehicle Dismantler
Activity Number: 0
Active: Yes
East Coordinate: 287601
North Coordinate: 4785035
Accuracy Code: Not reported
Regulatory Status: Not reported

Map ID
Direction
Distance
Distance (ft.)
Elevation

MAP FINDINGS

ALL CITY AUTO PARTS INC (Continued)

EDR ID Number
EPA ID Number

Database(s)

S108145650

Waste Type: Not reported
Authorization #: None
Authorization Date: Not reported
Expiration Date: Not reported

32
West
1/4-1/2
1555 ft.

INITIAL USA/ROCHESTER DIVISION
65 ARTHUR STREET
ROCHESTER, NY 14621

CBS AST
LTANKS
HIST LTANKS

S100494947
N/A

Relative:
Lower

CBS AST:

Actual:
445 ft.

CBS Number: 8-000282
Region: STATE
ICS Number: Not reported
PBS Number: Not reported
MOSF Number: Not reported
Telephone: (716) 342-7377
Facility Town: ROCHESTER (C)
Operator: BERNARD SKOPINSKY
Emrgncy Contact: BERNARD SKOPINSKY
Emrgncy Phone: (716) 342-7377
Certified Date: 12/09/1997
Expiration Date: 03/04/2000
Owner Name: HARVEY J. TUCKER
Owner Address: SILVERWOOD LANE
Owner City,St,Zip: MANLIUS, NY 13104
Owner Telephone: (315) 474-3991
Owner type: Corporate/Commercial
Facility Type: FARM
Mail Name: COTTON DIAPER SERVICE
Mail Contact Addr: 457 BURNET AVENUE
Mail Contact Addr2: Not reported
Mail Contact Contact: HARVEY J. TUCKER/RONALD REID
Mail Contact City,St,Zip: SYRACUSE, NY 13203
Mail Phone: (315) 474-3991
SPDES Number: Not reported
Facility Status: ACTIVE FACILITY
Owner Sub Type: Not reported
Tank Type: Fiberglass reinforced plastic [FRP]
Install Date: 01/94
CAS Number: 1310732
Substance: Single Hazardous Substance on DEC List
Tank Location: ABOVEGROUND
Intrnl Protection: None
Extrnl Protection: None, None
Pipe Location: Aboveground
Pipe Type: STEEL/IRON
Pipe Internal: None
Pipe External: 00
Pipe Containment: None, None
Tank Containment: None, Painted/Asphalt Coating
Leak Detection: None, None
Overfill Protection: None, Jacketed
Haz Percent: 27
Chemical: Sodium hydroxide
Tank Closed: 00/00
Capacity (Gal): 4000
Total Tanks: 0

Map ID
Direction
Distance
Distance (ft.)
Elevation Site

MAP FINDINGS

Database(s)
EDR ID Number
EPA ID Number

INITIAL USA/ROCHESTER DIVISION (Continued)

S100494947

Tank Secret: False
Date Entered: 02/22/1994
Date Entered: 09:08:54
Last Test: Not reported
Due Date: Not reported
Tank Error Status: No Missing Data
SWIS Code: 2614
Lat/Long: Not reported
Pipe Flag: False
Federal ID: Not reported
Is Updated: F
Renew Date: Not reported
Is it There: F
Deliquent: F
Date Expired: Not reported
Owner Mark: 1
Tank Status: 0
Certificate Needs to be Printed: False
Fiscal Amt for Registration Fee Correct: True
Renewal Has Been Printed for Facility: True
Pre-Printed Renewal App Last Printed: 12/01/1999
Total Capacity of All Active Tanks(gal): 0
Unique Tank Id Number: 001

CBS Number: 8-000234
Region: STATE
ICS Number: 8-700812
PBS Number: Not reported
MOSF Number: Not reported
Telephone: (716) 266-2110
Facility Town: ROCHESTER
Operator: ED JACOBOZZI
Emrgncy Contact: G.F. JOHNSON
Emrgncy Phone: (216) 746-6543
Certified Date: 09/18/1990
Expiration Date: 09/18/1992
Owner Name: INITIAL USA
Owner Address: 350 NORTH AVENUE
Owner City,St,Zip: YOUNGSTOWN, OH 44502
Owner Telephone: (216) 746-6543
Owner type: Corporate/Commercial
Facility Type: Not reported
Mail Name: INITIAL USA
Mail Contact Addr: 350 NORTH AVENUE
Mail Contact Addr2: Not reported
Mail Contact Contact: G.F. JOHNSON
Mail Contact City,St,Zip: YOUNGSTOWN, OH 44502
Mail Phone: (216) 746-6543
SPDES Number: Not reported
Facility Status: INACTIVE FACILITY
Owner Sub Type: Not reported
Tank Type: Fiberglass reinforced plastic [FRP]
Install Date: 07/90
CAS Number: 1310583
Substance: Not reported
Tank Location: ABOVEGROUND
Intrnl Protection: Not reported

Map ID
Direction
Distance
Distance (ft.)
Elevation

Site

MAP FINDINGS

Database(s)

EDR ID Number
EPA ID Number

INITIAL USA/ROCHESTER DIVISION (Continued)

S100494947

Extrnl Protection: Not reported
Pipe Location: Not reported
Pipe Type: PLASTIC
Pipe Internal: Not reported
Pipe External: Not reported
Pipe Containment: Not reported
Tank Containment: Diking
Leak Detection: Not reported
Overfill Protection: Not reported
Haz Percent: 0
Chemical: Potassium hydroxide
Tank Closed: 12/92
Capacity (Gal): 4200
Total Tanks: 0
Tank Secret: False
Date Entered: 09/18/1990
Date Entered: 07:42:18
Last Test: Not reported
Due Date: Not reported
Tank Error Status: Minor Data Missing
SWIS Code: 2600
Lat/Long: Not reported
Pipe Flag: False
Federal ID: Not reported
Is Updated: F
Renew Date: 10/20/92
Is it There: F
Deliquent: F
Date Expired: 09/18/92
Owner Mark: 1
Tank Status: 0
Certificate Needs to be Printed: False
Fiscal Amt for Registration Fee Correct: True
Renewal Has Been Printed for Facility: True
Pre-Printed Renewal App Last Printed: 10/20/1992
Total Capacity of All Active Tanks(gal): 0
Unique Tank Id Number: 02

LTANKS:

Site ID: 275361
Spill Date: 03/25/93
Facility Addr2: Not reported
Facility ID: 9214415
Program Number: 9214415
SWIS: 2814
Region of Spill: 8
Investigator: DLTILTON
Referred To: Not reported
Reported to Dept: 03/26/93
CID: 28
Spill Cause: Tank Failure
Water Affected: Not reported
Spill Source: Commercial/Industrial
Spill Notifier: Other
Cleanup Ceased: 02/11/04
Cleanup Meets Standard: False
Last Inspection: / /

Map ID
 Direction
 Distance
 Distance (ft.)
 Elevation Site

MAP FINDINGS

Database(s) EDR ID Number
 EPA ID Number

INITIAL USA/ROCHESTER DIVISION (Continued)

S100494947

Recommended Penalty: Penalty Not Recommended
 UST Involvement: True
 Spill Class: Known release that creates potential for fire or hazard. DEC Response. Willing
 Responsible Party. Corrective action taken.
 Spill Closed Dt: 02/11/04
 Remediation Phase: 0
 Date Entered In Computer: 03/31/93
 Spill Record Last Update: 02/06/06
 Spille Namer: Not reported
 Spiller Company: CONSOLIDATED LAUNDRIES
 Spiller Phone: (716) 266-5558
 Spiller Extention: Not reported
 Spiller Address: Not reported
 Spiller City,St,Zip: ZZ
 Spiller County: 001
 Spiller Contact: Not reported
 Spiller Phone: Not reported
 Spiller Extention: Not reported
 DEC Region: 8
 Program Number: 9214415
 DER Facility ID: 223897
 Site ID: 275361
 Operable Unit ID: 978484
 Operable Unit: 01
 Material ID: 400627
 Material Code: 0009
 Material Name: Gasoline
 Case No.: Not reported
 Material FA: Petroleum
 Quantity: 0.00
 Units: Gallons
 Recovered: 0.00
 Resource Affected: Soil
 Oxygenate: True
 Site ID: 275361
 Operable Unit ID: 978484
 Operable Unit: 01
 Material ID: 572965
 Material Code: 1213A
 Material Name: MTBE (METHYL-TERT-BUTYL ETHER)
 Case No.: 01634044
 Material FA: Hazardous Material
 Quantity: 0.00
 Units: Not reported
 Recovered: 0.00
 Resource Affected: Soil
 Oxygenate: True
 Site ID: Not reported
 Spill Tank Test: Not reported
 Tank Number: Not reported
 Tank Size: Not reported
 Test Method: Not reported
 Leak Rate: Not reported
 Gross Fail: Not reported
 Modified By: Not reported
 Last Modified: Not reported
 Test Method: Not reported

Map ID
Direction
Distance
Distance (ft.)
Elevation Site

MAP FINDINGS

Database(s)
EDR ID Number
EPA ID Number

INITIAL USA/ROCHESTER DIVISION (Continued)

S100494947

DEC Remarks: Start CallerRemark - 9214415 WHILE REMOVING 2000 GAL UNDERGROUND GASOLINE TANK CONTAMINATED SOIL ENCOUNTERED. ALSO A 10,000 GAL U/G #2 FUEL OIL TANK IS BEING ABANDONED IN PLACE. END CallerRemark - 9214415

Remarks: Start DECRemark - 9214415 Prior to Sept, 2004 data translation this spill Lead DEC Field was "DT" 03/26/93: L & O MECHANICAL PERFORMED REMOVAL & LU ENGINEERS PERFORMING SUBSURFACE INVESTIGATION. GASOLINE TANK PIT APPROX 10 '(W) X 14' LONG X 8'DEEP W/CONFIRMATORY COMPOSITE SAMPLES COLLED BY LU ENGINEERS. 03/26/93: APPROX 35 YDS OF CONTAMINATED SOIL WAS STOCKPILED ON PLASTIC. RINDT-MCDUFF CO REPRESENTATIVE SCOTT STARR 404-427-8123 TO FORWARD RESULTS & PROPER REMEDIATION PLAN. 04/19/93: DTTELCON W/SCOTT STARR (RINDT-MCDUFF). SCOTT STARR WILL FORWARD RESULTS. SCOTT STATED THEY HAVE NOT RUN OUT OF CONTAMINATION BUT WILL SEND PROPER REMEDIAL PLANS. 09/08/93: DT SPOKE WITH SCOTT STARR OF R.M.A; DT EXPLAINED THAT AN ACTIVE V.E.S. HASTO BE INSTALLED. 02/02/96 TILTON SPOKE WITH SCOTT STAR OF RMA INC; TILTON APPROVED OF SHUTTING DOWN V.E.S. SYSTEM AND QUARTERLY SAMPLES OF WELLS WILL BE TAKEN RUNNING 8021 + MTBE. THEY WILL FORWARD RESULTS TO DEPT. 8/5/96 TILTON SPOKE WITH SCOTT STAR OF RMA; DUE TO HIGH LEVELS OF DISSOLVED PRODUCT IN MONITORING WELL #1, RMA TO RESAMPLE AND PROPOSE A REMEDIAL PLAN. 02/11/2004 BASED ON REVIEW OF DATABASE, NO FURTHER ACTION IS NEEDED BY SPILLS AT THIS TIME. END DECRemark - 9214415

HIST LTANKS:

Region of Spill: 8
Spill Number: 9214415
Investigator: DT
Caller Name: Not reported
Caller Agency: Not reported
Caller Phone: Not reported
Caller Extension: Not reported
Notifier Name: Not reported
Notifier Agency: Not reported
Notifier Phone: Not reported
Notifier Extension: Not reported
Spill Date: 03/25/1993
Spill Time: 15:00
Reported to Department Date: 03/26/93
Reported to Department Time: 14:53
SWIS: 26
Spiller Contact: Not reported
Spiller Phone: Not reported
Spiller Extension: Not reported
Spiller Name: CONSOLIDATED LAUNDRIES
Spiller Address: Not reported
Spiller City,St,Zip: Not reported
Facility Contact: Not reported
Facility Phone: (716) 266-5558
Facility Extension: Not reported
Spill Cause: Tank Failure
Resource Affectd: On Land
Water Affected: Not reported
Spill Source: Other Commercial/Industrial
Spill Notifier: Other
PBS Number: Not reported
Cleanup Ceased: / /
Cleanup Meets Standard: False
Last Inspection: / /
Recommended Penalty: Penalty Not Recommended

Map ID
Direction
Distance
Distance (ft.)
Elevation

MAP FINDINGS

INITIAL USA/ROCHESTER DIVISION (Continued)

EDR ID Number
EPA ID Number

Database(s)

S100494947

Spiller Cleanup Date: / /
Enforcement Date: / /
Investigation Complete: / /
UST Involvement: True
Spill Class: Known release that creates potential for fire or hazard. DEC Response. Willing Responsible Party. Corrective action taken.
Spill Closed Dt: / /
Date Region Sent Summary to Central Office: / /
Corrective Action Plan Submitted: / /
Date Spill Entered In Computer Data File: 03/31/93
Time Spill Entered In Computer Data File: Not reported
Spill Record Last Update: 03/16/99
Is Updated: False
PBS Number: Not reported
Tank Number: Not reported
Tank Size: Not reported
Test Method: Not reported
Leak Rate Failed Tank: Not reported
Gross Leak Rate: Not reported
Material Class Type: Petroleum
Quantity Spilled: 0
Unkonwn Quantity Spilled: False
Units: Gallons
Quantity Recovered: 0
Unkonwn Quantity Recovered: False
Material: GASOLINE
Class Type: GASOLINE
Times Material Entry In File: 21329
CAS Number: Not reported
Last Date: 19940929
DEC Remarks: 03/26/93: L O MECHANICAL PERFORMED REMOVAL LU ENGINEERS PERFORMING SUBSURFACE INVESTIGATION. GASOLINE TANK PIT APPROX 10 W) X 14 LONG X 8 DEEP W/CONFIRMATORY COMPOSITE SAMPLES COLLED BY LU ENGINEERS. 03/26/93: APPROX 35 YDS OF CONTAMINATED SOIL WAS STOCKPILED ON PLASTIC. RINDT-MCDUFF CO REPRESENTATIVE SCOTT STARR 404-427-8123 TO FORWARD RESULTS PROPER REMEDIATION PLAN. 04/19/93: DT TELCON W/SCOTT STARR RINDT-MCDUFF). SCOTT STARR WILL FORWARD RESULTS. SCOTT STATED THEY HAVE NOT RUN OUT OF CONTAMINATION BUT WILL SEND PROPER REMEDIAL PLANS. 09/08/93: DT SPOKE WITH SCOTT STARR OF R.M.A; DT EXPLAINED THAT AN ACTIVE V.E.S. HAS TO BE INSTALLED. 02/02/96 TILTON SPOKE WITH SCOTT STAR OF RMA INC; TILTON APPROVED OF SHUTTING DOWN V.E.S. SYSTEM AND QUARTERLY SAMPLES OF WELLS WILL BE TAKEN RUNNING 8021 + MTBE. THEY WILL FORWARD RESULTS TO DEPT. 8/5/96 TILTON SPOKE WITH SCOTT STAR OF RMA; DUE TO HIGH LEVELS OF DISSOLVED PRODUCT IN MONITORING WELL 1, RMA TO RESAMPLE AND PROPOSE A REMEDIAL PLAN.
Spill Cause: WHILE REMOVING 2000 GAL UNDERGROUND GASOLINE TANK CONTAMINATED SOIL ENCOUNTERED. ALSO A 10,000 GAL U/G 2 FUEL OIL TANK IS BEING ABANDONED IN PLACE.

33
SW
1/4-1/2
1997 ft.

JOINER (MARCOS) RESIDENCE
4 OSCAR STREET
ROCHESTER, NY

LTANKS S101659138
HIST LTANKS N/A

Relative:
Higher

LTANKS:
Site ID: 283673
Spill Date: 07/24/95
Facility Addr2: Not reported
Facility ID: 9505103
Program Number: 9505103
SWIS: 2814

Actual:
460 ft.

Map ID
Direction
Distance
Distance (ft.)
Elevation

MAP FINDINGS

JOINER (MARCOS) RESIDENCE (Continued)

EDR ID Number
EPA ID Number

Database(s)

S101659138

Region of Spill: 8
Investigator: BWFINSTE
Referred To: Not reported
Reported to Dept: 07/24/95
CID: 28
Spill Cause: Tank Failure
Water Affected: Not reported
Spill Source: Private Dwelling
Spill Notifier: Health Department
Cleanup Ceased: 01/22/96
Cleanup Meets Standard: False
Last Inspection: / /
Recommended Penalty: Penalty Not Recommended
UST Involvement: False
Spill Class: Known release with minimal potential for fire or hazard. DEC Response. Willing Responsible Party. Corrective action taken.
Spill Closed Dt: 01/22/96
Remediation Phase: 0
Date Entered In Computer: 07/27/95
Spill Record Last Update: 01/24/96
Spille Namer: Not reported
Spiller Company: MARCOS JOINER
Spiller Phone: (716) 336-9038
Spiller Extention: Not reported
Spiller Address: SAME
Spiller City,St,Zip: ZZ
Spiller County: 001
Spiller Contact: Not reported
Spiller Phone: Not reported
Spiller Extention: Not reported
DEC Region: 8
Program Number: 9505103
DER Facility ID: 230085
Site ID: 283673
Operable Unit ID: 1016014
Operable Unit: 01
Material ID: 366629
Material Code: 0001
Material Name: #2 Fuel Oil
Case No.: Not reported
Material FA: Petroleum
Quantity: 0.00
Units: Gallons
Recovered: 0.00
Resource Affected: Soil
Oxygenate: False
Site ID: Not reported
Spill Tank Test: Not reported
Tank Number: Not reported
Tank Size: Not reported
Test Method: Not reported
Leak Rate: Not reported
Gross Fail: Not reported
Modified By: Not reported
Last Modified: Not reported
Test Method: Not reported
DEC Remarks: Start CallerRemark - 9505103 FIRE DEPT HAD RESPONDED TO RESIDENCE AND PUMPED

Map ID
Direction
Distance
Distance (ft.)
Elevation Site

MAP FINDINGS

Database(s)
EDR ID Number
EPA ID Number

JOINER (MARCOS) RESIDENCE (Continued)

S101659138

Remarks: OUT HOME HEATING OIL TANK (200 GAL OF MATERIAL). END CallerRemark - 9505103
Start DECRemark - 9505103 Prior to Sept, 2004 data translation this spill Lead
DEC Field was "JF" 07/24/95: MARK L-SKI TO FOLLOWUP TO DETERMINE WHY TANK WAS
PUMPED OUT AND TO ADVISE RESIDENT ABOUT DISPOSAL INFORMATION. 07/26/95:
MARK L-SKI CALLED; TANK IN BASEMENT WAS LEAKING. 3 GAL LOST TO BASEMENT FLOOR.
165 GAL OF FUEL OIL PUMPED FROM TANK. THIS OIL TO BE REUSED AT 39 CALAMET ST.
SPEEDY DRY USED TO CLEAN UP BASEMENT ... 07/26/95:TO BE DISPOSED OF BY
RESIDENT. ROCHESTER FIRE DEPT RESPONDED TO LEAKING TANK. THREE DRUMS OF OIL
REMOVED. ONE DRUM WITH SPEEDY DRY. CLEANUP IS COMPLETE. NO FURTHER ACTION
NEEDED AT THIS TIME. END DECRemark - 9505103

HIST LTANKS:

Region of Spill: 8
Spill Number: 9505103
Investigator: JF
Caller Name: Not reported
Caller Agency: Not reported
Caller Phone: Not reported
Caller Extension: Not reported
Notifier Name: Not reported
Notifier Agency: Not reported
Notifier Phone: Not reported
Notifier Extension: Not reported
Spill Date: 07/24/1995
Spill Time: 10:30
Reported to Department Date: 07/24/95
Reported to Department Time: 15:20
SWIS: 26
Spiller Contact: Not reported
Spiller Phone: Not reported
Spiller Extension: Not reported
Spiller Name: MARCOS JOINER
Spiller Address: SAME
Spiller City,St,Zip: Not reported
Facility Contact: Not reported
Facility Phone: (716) 336-9038
Facility Extension: Not reported
Spill Cause: Tank Failure
Resource Affectd: On Land
Water Affected: Not reported
Spill Source: Private Dwelling
Spill Notifier: Health Department
PBS Number: Not reported
Cleanup Ceased: 01/22/96
Cleanup Meets Standard: False
Last Inspection: / /
Recommended Penalty: Penalty Not Recommended
Spiller Cleanup Date: / /
Enforcement Date: / /
Investigation Complete: / /
UST Involvement: False
Spill Class: Known release with minimal potential for fire or hazard. DEC Response. Willing
Responsible Party. Corrective action taken.
Spill Closed Dt: 01/22/96
Date Region Sent Summary to Central Office: / /
Corrective Action Plan Submitted: / /
Date Spill Entered In Computer Data File: 07/27/95

Map ID
Direction
Distance
Distance (ft.)
Elevation

MAP FINDINGS

JOINER (MARCOS) RESIDENCE (Continued)

EDR ID Number
EPA ID Number

Database(s)

S101659138

Time Spill Entered In Computer Data File: Not reported
Spill Record Last Update: 01/24/96
Is Updated: False
PBS Number: Not reported
Tank Number: Not reported
Tank Size: Not reported
Test Method: Not reported
Leak Rate Failed Tank: Not reported
Gross Leak Rate: Not reported
Material Class Type: Petroleum
Quantity Spilled: 0
Unkonwn Quantity Spilled: False
Units: Gallons
Quantity Recovered: 0
Unkonwn Quantity Recovered: False
Material: #2 FUEL OIL
Class Type: #2 FUEL OIL
Times Material Entry In File: 24464
CAS Number: Not reported
Last Date: 19941207
DEC Remarks: 07/24/95: MARK L-SKI TO FOLLOWUP TO DETERMINE WHY TANK WAS PUMPED OUT AND TO ADVISE RESIDENT ABOUT DISPOSAL INFORMATION. 07/26/95: MARK L-SKI CALLED; TANK IN BASEMENT WAS LEAKING. 3 GAL LOST TO BASEMENT FLOOR. 165 GAL OF FUEL OIL PUMPED FROM TANK. THIS OIL TO BE REUSED AT 39 CALAMET ST. SPEEDY DRY USED TO CLEAN UP BASEMENT ... 07/26/95:TO BE DISPOSED OF BY RESIDENT. ROCHESTER FIRE DEPT RESPONDED TO LEAKING TANK. THREE DRUMS OF OIL REMOVED. ONE DRUM WITH SPEEDY DRY. CLEANUP IS COMPLETE. NO FURTHER ACTION NEEDED AT THIS TIME.
Spill Cause: FIRE DEPT HAD RESPONDED TO RESIDENCE AND PUMPED OUT HOME HEATING OIL TANK 200 GAL OF MATERIAL).

34
West
1/4-1/2
2070 ft.

DEMARCO (RICHARD) PROPERTY
470 HOLLENBECK STREET
IRONDEQUOIT, NY

LTANKS
HIST LTANKS
S100121928
N/A

Relative:
Lower

LTANKS:

Actual:
437 ft.

Site ID: 244149
Spill Date: 10/10/89
Facility Addr2: Not reported
Facility ID: 8906758
Program Number: 8906758
SWIS: 2834
Region of Spill: 8
Investigator: PCLINDEN
Referred To: Not reported
Reported to Dept: 10/10/89
CID: 28
Spill Cause: Tank Test Failure
Water Affected: Not reported
Spill Source: Commercial/Industrial
Spill Notifier: Tank Tester
Cleanup Ceased: 10/18/89
Cleanup Meets Standard: True
Last Inspection: / /
Recommended Penalty: Penalty Not Recommended
UST Involvement: True
Spill Class: Known release with minimal potential for fire or hazard. DEC Response. Willing Responsible Party. Corrective action taken.

Map ID
Direction
Distance
Distance (ft.)
Elevation

MAP FINDINGS

DEMARCO (RICHARD)PROPERTY (Continued)

EDR ID Number
EPA ID Number

Database(s)

S100121928

Spill Closed Dt: 10/18/89
Remediation Phase: 0
Date Entered In Computer: 10/11/89
Spill Record Last Update: 02/15/06
Spille Namer: Not reported
Spiller Company: ADMAR SUPPLY COMPANY
Spiller Phone: (716) 272-9390
Spiller Extention: Not reported
Spiller Address: 2595 BRIGHTON HENRIETTA
Spiller City,St,Zip: ROCHESTER, NY 14623
Spiller County: 001
Spiller Contact: Not reported
Spiller Phone: Not reported
Spiller Extention: Not reported
DEC Region: 8
Program Number: 8906758
DER Facility ID: 200528
Site ID: 244149
Operable Unit ID: 934531
Operable Unit: 01
Material ID: 447169
Material Code: 0009
Material Name: Gasoline
Case No.: Not reported
Material FA: Petroleum
Quantity: 0.00
Units: Gallons
Recovered: 0.00
Resource Affected: Groundwater
Oxygenate: False
Site ID: 244149
Spill Tank Test: 10763
Tank Number: Not reported
Tank Size: 0
Test Method: 00
Leak Rate: 0.00
Gross Fail: Not reported
Modified By: Spills
Last Modified: 10/01/04
Test Method: Unknown
DEC Remarks: Start CallerRemark - 8906758 A 2,000 GALLON UNDERGROUND TANK FAILED AT .153
GAL/HR. RICHARD DEMARCO, CONTACT. END CallerRemark - 8906758
Remarks: Start DECRemark - 8906758 Prior to Sept, 2004 data translation this spill Lead
DEC Field was "PL" 10/10/89: 10/10/89 LEAKY TANK AND 1,000 GAL GAS AND 295
GAL DIESEL TANKS TO BE REMOVED. 10/18/89: 10/18/89 PAUL LINDENFELSER (PL)
WATCHED AS 3 TANKS WERE REMOVED. ONLY MINIMAL POLLUTION WAS FOUND IMMEDIATELY
UNDER TANK. DEEPER DOWN THE SOIL WAS CLEAN. NO CLEANUP WAS REQUIRED.
2/15/06 PAPER FILE REMOVED PER FILE RETENTION POLICY. END DECRemark -
8906758

HIST LTANKS:

Region of Spill: 8
Spill Number: 8906758
Investigator: PL
Caller Name: Not reported
Caller Agency: Not reported
Caller Phone: Not reported

Map ID
Direction
Distance
Distance (ft.)
Elevation Site

MAP FINDINGS

Database(s)
EDR ID Number
EPA ID Number

DEMARCO (RICHARD)PROPERTY (Continued)

S100121928

Caller Extension: Not reported
Notifier Name: Not reported
Notifier Agency: Not reported
Notifier Phone: Not reported
Notifier Extension: Not reported
Spill Date: 10/10/1989
Spill Time: 10:00
Reported to Department Date: 10/10/89
Reported to Department Time: 12:00
SWIS: 26
Spiller Contact: Not reported
Spiller Phone: Not reported
Spiller Extension: Not reported
Spiller Name: ADMAR SUPPLY COMPANY
Spiller Address: 2595 BRIGHTON HENRIETTA
Spiller City,St,Zip: ROCHESTER, NY 14623
Facility Contact: Not reported
Facility Phone: (716) 272-9390
Facility Extension: Not reported
Spill Cause: Tank Test Failure
Resource Affectd: Groundwater
Water Affected: Not reported
Spill Source: Other Commercial/Industrial
Spill Notifier: Tank Tester
PBS Number: 8-464112
Cleanup Ceased: 10/18/89
Cleanup Meets Standard: True
Last Inspection: / /
Recommended Penalty: Penalty Not Recommended
Spiller Cleanup Date: / /
Enforcement Date: / /
Investigation Complete: / /
UST Involvement: True
Spill Class: Known release with minimal potential for fire or hazard. DEC Response. Willing
Responsible Party. Corrective action taken.
Spill Closed Dt: 10/18/89
Date Region Sent Summary to Central Office: / /
Corrective Action Plan Submitted: / /
Date Spill Entered In Computer Data File: 10/11/89
Time Spill Entered In Computer Data File: Not reported
Spill Record Last Update: 10/23/89
Is Updated: False
PBS Number: 7-129151
Tank Number: Not reported
Tank Size: 0
Test Method: Not reported
Leak Rate Failed Tank: 0.00
Gross Leak Rate: Not reported
Material Class Type: Petroleum
Quantity Spilled: 0
Unkonwn Quantity Spilled: False
Units: Gallons
Quantity Recovered: 0
Unkonwn Quantity Recovered: False
Material: GASOLINE
Class Type: GASOLINE
Times Material Entry In File: 21329

Map ID
Direction
Distance
Distance (ft.)
Elevation

MAP FINDINGS

DEMARCO (RICHARD)PROPERTY (Continued)

EDR ID Number
EPA ID Number

Database(s)

S100121928

CAS Number: Not reported
Last Date: 19940929
DEC Remarks: 10/10/89: 10/10/89 LEAKY TANK AND 1,000 GAL GAS AND 295 GAL DIESEL TANKS TO BE REMOVED. 10/18/89: 10/18/89 PAUL LINDENFELSER PL) WATCHED AS 3 TANKS WERE REMOVED. ONLY MINIMAL POLLUTION WAS FOUND IMMEDIATELY UNDER TANK. DEEPER DOWN THE SOIL WAS CLEANUP. NO CLEANUP WAS REQUIRED.
Spill Cause: A 2,000 GALLON UNDERGROUND TANK FAILED AT .153 GAL/HR. RICHARD DEMARCO, CONTACT.

35
NW
1/4-1/2
2113 ft.

RIDGE CLINTON PLAZA
1707 NORTH CLINTON STREET
ROCHESTER, NY

LTANKS S104516765
HIST LTANKS N/A

Relative:
Lower

LTANKS:

Actual:
419 ft.

Site ID: 179005
Spill Date: 03/10/00
Facility Addr2: Not reported
Facility ID: 9914090
Program Number: 9914090
SWIS: 2814
Region of Spill: 8
Investigator: TPWALSH
Referred To: Not reported
Reported to Dept: 03/14/00
CID: 28
Spill Cause: Tank Failure
Water Affected: Not reported
Spill Source: Gasoline Station
Spill Notifier: Responsible Party
Cleanup Ceased: / /
Cleanup Meets Standard: False
Last Inspection: / /
Recommended Penalty: Penalty Not Recommended
UST Involvement: True
Spill Class: Known release that creates potential for fire or hazard. DEC Response. Willing Responsible Party. Corrective action taken.
Spill Closed Dt: / /
Remediation Phase: 1
Date Entered In Computer: 03/14/00
Spill Record Last Update: 07/03/01
Spille Namer: ROBERT GORDON
Spiller Company: IGORDON CORPORATION
Spiller Phone: (716) 546-8111
Spiller Extention: Not reported
Spiller Address: 210 REYNOLDS ARCADE
Spiller City,St,Zip: ROCHESTER, NY 14614-
Spiller County: 001
Spiller Contact: CALLER
Spiller Phone: Not reported
Spiller Extention: Not reported
DEC Region: 8
Program Number: 9914090
DER Facility ID: 150266
Site ID: 179005
Operable Unit ID: 1088604
Operable Unit: 01
Material ID: 292377

Map ID
Direction
Distance
Distance (ft.)
Elevation

MAP FINDINGS

RIDGE CLINTON PLAZA (Continued)

S104516765

Material Code: 0009
Material Name: Gasoline
Case No.: Not reported
Material FA: Petroleum
Quantity: 0.00
Units: Gallons
Recovered: 0.00
Resource Affected: Soil
Oxygenate: False
Site ID: Not reported
Spill Tank Test: Not reported
Tank Number: Not reported
Tank Size: Not reported
Test Method: Not reported
Leak Rate: Not reported
Gross Fail: Not reported
Modified By: Not reported
Last Modified: Not reported
Test Method: Not reported
DEC Remarks: Start CallerRemark - 9914090 The caller, while doing site work, found contaminated soil. PID readings in the south and southeast corner of the site were up to 1500 ppm. Passero is current consultant. Faxed to MCHD on 03/20/2000 at 1130 hrs. END CallerRemark - 9914090
Remarks: Start DECRemark - 9914090 Prior to Sept, 2004 data translation this spill Lead DEC Field was "TW" 4/10/2000 PASSERO TO CONTINUE INVESTIGATION ON 4/11/2000. 7/3/2001 TW PHONE CONVERSATION WITH PETE MORTON OF PASSERO ASSOCIATES. PASSERO WILL SUBMIT RESULTS FROM THE BIOREMEDIATION. AS PER PASSERO, SIGNIFICANT PROGRESS HAS BEEN MADE IN REMEDIATING CONTAMINATED SOILS ON SITE, BUT GROUNDWATER CONTAMINATION REMAINS SIGNIFICANT. END DECRemark - 9914090

HIST LTANKS:
Region of Spill: 8
Spill Number: 9914090
Investigator: TW
Caller Name: Not reported
Caller Agency: Not reported
Caller Phone: Not reported
Caller Extension: Not reported
Notifier Name: Not reported
Notifier Agency: Not reported
Notifier Phone: Not reported
Notifier Extension: Not reported
Spill Date: 03/10/2000
Spill Time: 12:00
Reported to Department Date: 03/14/00
Reported to Department Time: 11:18
SWIS: 26
Spiller Contact: CALLER
Spiller Phone: () -
Spiller Extention: Not reported
Spiller Name: IGORDON CORPORATION
Spiller Address: 210 REYNOLDS ARCADE
Spiller City,St,Zip: ROCHESTER, NY 14614-
Facility Contact: ROBERT GORDON
Facility Phone: (716) 546-8111
Facility Extention: Not reported
Spill Cause: Tank Failure

Map ID
Direction
Distance
Distance (ft.)
Elevation Site

MAP FINDINGS

Database(s)
EDR ID Number
EPA ID Number

RIDGE CLINTON PLAZA (Continued)

S104516765

Resource Affectd: On Land
Water Affected: Not reported
Spill Source: Gas Station
Spill Notifier: Responsible Party
PBS Number: Not reported
Cleanup Ceased: / /
Cleanup Meets Standard: False
Last Inspection: / /
Recommended Penalty: Penalty Not Recommended
Spiller Cleanup Date: / /
Enforcement Date: / /
Investigation Complete: / /
UST Involvement: True
Spill Class: Known release that creates potential for fire or hazard. DEC Response. Willing Responsible Party. Corrective action taken.
Spill Closed Dt: / /
Date Region Sent Summary to Central Office: / /
Corrective Action Plan Submitted: / /
Date Spill Entered In Computer Data File: 03/14/00
Time Spill Entered In Computer Data File: Not reported
Spill Record Last Update: 07/03/01
Is Updated: False
PBS Number: Not reported
Tank Number: Not reported
Tank Size: Not reported
Test Method: Not reported
Leak Rate Failed Tank: Not reported
Gross Leak Rate: Not reported
Material Class Type: Petroleum
Quantity Spilled: 0
Unkonwn Quantity Spilled: True
Units: Gallons
Quantity Recovered: 0
Unkonwn Quantity Recovered: False
Material: GASOLINE
Class Type: GASOLINE
Times Material Entry In File: 21329
CAS Number: Not reported
Last Date: 19940929
DEC Remarks: 4/10/2000 PASSERO TO CONTINUE INVESTIGATION ON 4/11/2000. 7/3/2001 TW PHONE CONVERSATION WITH PETE MORTON OF PASSERO ASSOCIATES. PASSERO WILL SUBMIT RESULTS FROM THE BIOREMEDIATION. AS PER PASSERO, SIGNIFICANT PROGRESS HAS BEEN MADE IN REMEDIATINGCONTAMINATED SOILS ON SITE, BUT GROUNDWATER CONTAMINATION REMAINS SIGNIFICANT.
Spill Cause: The caller, while doing site work, found contaminated soil. PID readings in the south and southeast corner of the site were up to 1500 ppm. Passero is current consultant. Faxed to MCHD on 03/20/2000 at 1130 hrs.

Map ID
Direction
Distance
Distance (ft.)
Elevation

MAP FINDINGS

Site

Database(s)

EDR ID Number
EPA ID Number

36
WSW
1/4-1/2
2172 ft.

OLD UNION TOOL BUILDING
364 HOLLENBECK STREET
ROCHESTER, NY

LTANKS

S105998445
N/A

Relative:
Lower

LTANKS:

Actual:
450 ft.

Site ID: 253364
Spill Date: 03/20/03
Facility Addr2: Not reported
Facility ID: 0270618
Program Number: 0270618
SWIS: 2814
Region of Spill: 8
Investigator: CAHETTEN
Referred To: Not reported
Reported to Dept: 03/20/03
CID: 28
Spill Cause: Tank Failure
Water Affected: Not reported
Spill Source: Commercial/Industrial
Spill Notifier: Other
Cleanup Ceased: 05/15/03
Cleanup Meets Standard: False
Last Inspection: / /
Recommended Penalty: Penalty Not Recommended
UST Involvement: False
Spill Class: Known release with minimal potential for fire or hazard. DEC Response. Willing Responsible Party. Corrective action taken.

Spill Closed Dt: 05/15/03
Remediation Phase: 0
Date Entered In Computer: 03/20/03
Spill Record Last Update: 05/15/03
Spille Namer: JIM FISCHER
Spiller Company: POLY MAG TECH
Spiller Phone: (585) 342-5386
Spiller Extention: Not reported
Spiller Address: 215 TREMONT STREET
Spiller City,St,Zip: ROCHESTER, NY 14608-
Spiller County: 001
Spiller Contact: JIM FISCHER
Spiller Phone: Not reported
Spiller Extention: Not reported
DEC Region: 8
Program Number: 0270618
DER Facility ID: 207564
Site ID: 253364
Operable Unit ID: 865361
Operable Unit: 01
Material ID: 510900
Material Code: 0003
Material Name: #6 Fuel Oil
Case No.: Not reported
Material FA: Petroleum
Quantity: 0.00
Units: Gallons
Recovered: 0.00
Resource Affected: Soil
Oxygenate: False
Site ID: Not reported

Map ID
Direction
Distance
Distance (ft.)
Elevation

MAP FINDINGS

OLD UNION TOOL BUILDING (Continued)

EDR ID Number
EPA ID Number

Database(s)

S105998445

Spill Tank Test: Not reported
Tank Number: Not reported
Tank Size: Not reported
Test Method: Not reported
Leak Rate: Not reported
Gross Fail: Not reported
Modified By: Not reported
Last Modified: Not reported
Test Method: Not reported
DEC Remarks: Start CallerRemark - 0270618 L&O MECHANICAL HIRED TO REMOVE TWO 20,000 GALLON #6 OIL TANKS FROM THE SITE. EP&S FROM SYRACUSE CLEANED THE TANKS AND NOTICED HOLES FROM INSIDE THE TANKS. TODAY L&O DUG ALONG SIDE THE TANKS AND DISCOVERED CONTAMINATION IN THE SOIL ALONG THE SIDE OF THE TANKS. END CallerRemark - 0270618
Remarks: Start DECRemark - 0270618 Prior to Sept, 2004 data translation this spill Lead DEC Field was "CH" 03/20/03: BECAUSE OF TIGHT QUARTERS, THE CONTAMINATED SOIL WILL BE PUT IN A ROLL OFF AND STAGED ON SITE. ENVIRONMENTAL PRODUCTS TO HANDLE THE ENVIRONMENTAL ASPECTS. DEB MURPHY CONTACT. SAMPLES WILL BE TAKEN OF THE SIDEWALLS. THE BOTTOM IS BEDROCK. THE TOP 6-8 FT OF SOIL IS CLEAN. THE TANKS WERE NEVER REGISTERED AND ARE BELIEVED TO HAVE BEEN IN PLACE SINCE THE 50'S. TANKS TO BE REMOVED ON 3/21/03.FAXED TO MCHD AT 1215 HRS. 05/15/03: SPILL REMEDIATION CLOSURE REPORT RECEIVED BY THE DEPT ON MAY 2, 2003. THE TANKS WERE CLEANED BY EP&S VERMONT AND APPROX 5050 GALLONS OF LIQUID WAS DISPOSED OF EP&S SYRACUSE. CONTAMINATED SOIL WAS ENCOUNTERED AT APPROXIMATELY 7 FT BGS. WEATHERED ROCK WAS ENCOUNTERED AT 7-8 FT. THE TOTAL DEPTH OF THE EXCAVATION WAS APPROXIMATELY 15 FT. THE SOUTH WALL OF THE EXCAVATION WAS DIRECTLY UNDER THE NORTH WALL OF THE POWER PLANT. TO ENSURE THE INTEGRITY OF THE BLDG. THE EXCAVATION WAS IMMEDIATELY BACKFILLED IN THIS AREA AND NO SAMPLE WAS TAKEN IN THE SOUTH WALL. THERE WAS SOME SEEPAGE OF #6 OIL FROM THE WEATHERED ROCK IN THE NE CORNER. AFTER CONSULTING WITH PETE MILLER OF THE DEPT. THE WEATHERED ROCK WAS EXCAVATED TO THE TEMINUS OF THE 6 OIL IMPACT.(APPROXIMATELY 3-4 FT Laterally) SAMPLES WERE TAKEN OF THE NORTH,EAST AND WEST WALLS AT A DEPTH OF 5-7 FT AND ANALYZED FOR 8021 AND 8270. THE RESULTS HAD NO DETECTION FOR BOTH SAMPLE METHODS. APPROXIMATELY 110 CU YDS OF CONTAMINATED SOIL WAS DISPOSED OF AT MILL SEAT LANDFILL. NO FURTHER ACTION IS NECESSARY. CLOSURE LETTER SENT TO CURRENT PROPERTY OWNER FOR TRANSFER OF PROPERTY. END DECRemark - 0270618

37
WSW
1/4-1/2
2285 ft.

Relative:
Lower

Actual:
452 ft.

ROCHESTER MIDLAND CORP
333 HOLLENBECK ST
ROCHESTER, NY 14621

RCRA-SQG 1000994222
FINDS 14621RCHST33
TRIS
CERC-NFRAP
SSTS
FTTS
NY Spills
NY MANIFEST
NY Hist Spills

Map ID
Direction
Distance
Distance (ft.)
Elevation

MAP FINDINGS

ROCHESTER MIDLAND CORP (Continued)

EDR ID Number
EPA ID Number

Database(s)

1000994222

RCRAInfo:

Owner: ROCHESTER GERMICIDE CO
(716) 266-2250
EPA ID: NYD002207041
Contact: DANIEL MCBRIDE
(716) 266-2250

Classification: Small Quantity Generator
TSDF Activities: Not reported

Violation Status: Violations exist

Regulation Violated: 374-3.2(e)(5) & (d)(4)(i)
Area of Violation: GENERATOR-SPECIAL CONDITIONS
Date Violation Determined: 08/10/2005
Actual Date Achieved Compliance: 08/30/2005

Enforcement Action: WRITTEN INFORMAL
Enforcement Action Date: 08/16/2005
Penalty Type: Not reported

Regulation Violated: 373-3.4(c)
Area of Violation: GENERATOR-GENERAL REQUIREMENTS
Date Violation Determined: 04/14/1999
Actual Date Achieved Compliance: 08/26/2003

Enforcement Action: INITIAL 3008(A) COMPLIANCE ORDER
Enforcement Action Date: 02/14/2000
Penalty Type: Proposed Monetary Penalty

Enforcement Action: FINAL 3008(A) COMPLIANCE ORDER
Enforcement Action Date: 02/18/2003
Penalty Type: Proposed Monetary Penalty

Regulation Violated: 373-3.9(d)(3)
Area of Violation: GENERATOR-ALL REQUIREMENTS (OVERSIGHT)
Date Violation Determined: 04/14/1999
Actual Date Achieved Compliance: 08/26/2003

Enforcement Action: INITIAL 3008(A) COMPLIANCE ORDER
Enforcement Action Date: 02/14/2000
Penalty Type: Final Monetary Penalty

Enforcement Action: FINAL 3008(A) COMPLIANCE ORDER
Enforcement Action Date: 02/18/2003
Penalty Type: Final Monetary Penalty

Regulation Violated: 373-3.3(f)
Area of Violation: GENERATOR-ALL REQUIREMENTS (OVERSIGHT)
Date Violation Determined: 04/14/1999
Actual Date Achieved Compliance: 08/26/2003

Enforcement Action: INITIAL 3008(A) COMPLIANCE ORDER
Enforcement Action Date: 02/14/2000
Penalty Type: Proposed Monetary Penalty

Enforcement Action: FINAL 3008(A) COMPLIANCE ORDER
Enforcement Action Date: 02/18/2003
Penalty Type: Proposed Monetary Penalty

Regulation Violated: 372.2(a)(8)(ii)
Area of Violation: GENERATOR-GENERAL REQUIREMENTS
Date Violation Determined: 04/14/1999

Map ID
Direction
Distance
Distance (ft.)
Elevation

MAP FINDINGS

ROCHESTER MIDLAND CORP (Continued)

EDR ID Number
EPA ID Number

Database(s)

1000994222

Actual Date Achieved Compliance: 08/26/2003
Enforcement Action: INITIAL 3008(A) COMPLIANCE ORDER
Enforcement Action Date: 02/14/2000
Penalty Type: Final Monetary Penalty
Enforcement Action: FINAL 3008(A) COMPLIANCE ORDER
Enforcement Action Date: 02/18/2003
Penalty Type: Final Monetary Penalty

Penalty Summary:

Penalty Description	Penalty Date	Penalty Amount	Lead Agency
Final Monetary Penalty	2/18/2003	2000	STATE
Proposed Monetary Penalty	2/14/2000	18000	STATE

There are 5 violation record(s) reported at this site:

Evaluation	Area of Violation	Date of Compliance
Compliance Evaluation Inspection	GENERATOR-SPECIAL CONDITIONS	20050830
Compliance Evaluation Inspection	GENERATOR-GENERAL REQUIREMENTS	20030826
	GENERATOR-ALL REQUIREMENTS (OVERSIGHT)	20030826
	GENERATOR-ALL REQUIREMENTS (OVERSIGHT)	20030826
	GENERATOR-GENERAL REQUIREMENTS	20030826

FINDS:

Other Pertinent Environmental Activity Identified at Site

ICIS (Integrated Compliance Information System) is the Integrated Compliance Information System and provides a database that, when complete, will contain integrated Enforcement and Compliance information across most of EPA's programs. The vision for ICIS is to replace EPA's independent databases that contain Enforcement data with a single repository for that information. Currently, ICIS contains all Federal Administrative and Judicial enforcement actions. This information is maintained in ICIS by EPA in the Regional offices and its Headquarters. A future release of ICIS will replace the Permit Compliance System (PCS) which supports the NPDES and will integrate that information with Federal actions already in the system. ICIS also has the capability to track other activities occurring in the Region that support Compliance and Enforcement programs. These include; Incident Tracking, Compliance Assistance, and Compliance Monitoring.

NCDB (National Compliance Data Base) supports implementation of the Federal Insecticide, Fungicide, and Rodenticide Act (FIFRA) and the Toxic Substances Control Act (TSCA). The system tracks inspections in regions and states with cooperative agreements, enforcement actions, and settlements.

NJ-NJEMS (New Jersey - New Jersey Environmental Management System). The Department of Environmental Protection (NJDEP) manages large databases of environmental information in this integrated system.

RCRAInfo is a national information system that supports the Resource Conservation and Recovery Act (RCRA) program through the tracking of events and activities related to facilities that generate, transport, and treat, store, or dispose of hazardous waste. RCRAInfo allows RCRA program staff to track the notification, permit, compliance, and corrective action activities required under RCRA.

TRIS (Toxics Release Inventory System) contains information from facilities on

Map ID
Direction
Distance
Distance (ft.)
Elevation

MAP FINDINGS

ROCHESTER MIDLAND CORP (Continued)

EDR ID Number
EPA ID Number

Database(s)

1000994222

the amounts of over 300 listed toxic chemicals that these facilities release directly to air, water, land, or that are transported off-site.

CERC-NFRAP:

Site ID: 0203052
Federal Facility: Not a Federal Facility
NPL Status: Not on the NPL
Non NPL Status: NFRAP

CERCLIS-NFRAP Site Alias Name(s):

Alias Name: ROCHESTER GERMICIDE
Alias Address: Not reported
MONROE, NY

Site Description: Not reported

CERCLIS-NFRAP Assessment History:

Action: DISCOVERY
Date Started: Not reported
Date Completed: 06/06/1989
Priority Level: Not reported

Action: PRELIMINARY ASSESSMENT
Date Started: 03/03/1992
Date Completed: 06/21/1993
Priority Level: NFRAP (No Further Remedial Action Planned)

Action: ARCHIVE SITE
Date Started: Not reported
Date Completed: 06/21/1993
Priority Level: Not reported

SSTS:

Product: F-25
Status: Active
Registration #: 000527NY 001
Report Year: 1997
Permit: Registered
Product #: 00052700093
Product Type: End-use blend, formulation, or concentrate
Product Class: 20
Product Use: 9
Market: Marketed in the United States and exported out of the United States
Country: Not reported
Region: Not reported

Map ID
Direction
Distance
Distance (ft.)
Elevation

MAP FINDINGS

ROCHESTER MIDLAND CORP (Continued)

EDR ID Number
EPA ID Number

Database(s)

1000994222

Product:	GERM-O-SOLV 2
Status:	Active
Registration #:	000527NY 001
Report Year:	1997
Permit:	Registered
Product #:	00052700095
Product Type:	End-use blend, formulation, or concentrate
Product Class:	20
Product Use:	9
Market:	Marketed in the United States and exported out of the United States
Country:	Not reported
Region:	Not reported
Product:	ML-27
Status:	Active
Registration #:	000527NY 001
Report Year:	1997
Permit:	Registered
Product #:	00052700105
Product Type:	End-use blend, formulation, or concentrate
Product Class:	20
Product Use:	9
Market:	Marketed in the United States and exported out of the United States
Country:	Not reported
Region:	Not reported
Product:	ML-13G
Status:	Active
Registration #:	000527NY 001
Report Year:	1997
Permit:	Registered
Product #:	00052700106
Product Type:	End-use blend, formulation, or concentrate
Product Class:	20
Product Use:	9
Market:	Marketed in the United States and exported out of the United States
Country:	Not reported
Region:	Not reported
Product:	ML-17G
Status:	Active
Registration #:	000527NY 001
Report Year:	1997
Permit:	Registered
Product #:	00052700108
Product Type:	End-use blend, formulation, or concentrate
Product Class:	20
Product Use:	9
Market:	Marketed in the United States and exported out of the United States
Country:	Not reported
Region:	Not reported

Map ID
Direction
Distance
Distance (ft.)
Elevation

MAP FINDINGS

ROCHESTER MIDLAND CORP (Continued)

EDR ID Number
EPA ID Number

Database(s)

1000994222

Product:	BYQUAT
Status:	Active
Registration #:	000527NY 001
Report Year:	1997
Permit:	Registered
Product #:	00052700116
Product Type:	End-use blend, formulation, or concentrate
Product Class:	20
Product Use:	9
Market:	Marketed in the United States and exported out of the United States
Country:	Not reported
Region:	Not reported
Product:	ML-85
Status:	Active
Registration #:	000527NY 001
Report Year:	1997
Permit:	Registered
Product #:	00052700122
Product Type:	End-use blend, formulation, or concentrate
Product Class:	20
Product Use:	9
Market:	Marketed in the United States and exported out of the United States
Country:	Not reported
Region:	Not reported
Product:	CS-EZ
Status:	Active
Registration #:	000527NY 001
Report Year:	1997
Permit:	Registered
Product #:	00052700127
Product Type:	End-use blend, formulation, or concentrate
Product Class:	20
Product Use:	9
Market:	Marketed in the United States and exported out of the United States
Country:	Not reported
Region:	Not reported
Product:	MINTOL - 128
Status:	Active
Registration #:	000527NY 001
Report Year:	1997
Permit:	Registered
Product #:	00105700061000527
Product Type:	End-use blend, formulation, or concentrate
Product Class:	20
Product Use:	9
Market:	Marketed in the United States
Country:	Not reported
Region:	Not reported

Map ID
Direction
Distance
Distance (ft.)
Elevation

MAP FINDINGS

ROCHESTER MIDLAND CORP (Continued)

EDR ID Number
EPA ID Number

1000994222

Product: QUAT PLUS TB
Status: Active
Registration #: 000527NY 001
Report Year: 1997
Permit: Registered
Product #: 00183900083000527
Product Type: End-use blend, formulation, or concentrate
Product Class: 20
Product Use: 9
Market: Marketed in the United States
Country: Not reported
Region: Not reported

[Click this hyperlink](#) while viewing on your computer to access
60 additional SSTS record(s) in the EDR Site Report.

FTTS:

Case Number: Not reported
Docket Number: EPCRA-91-0212
Complaint Issue Date: 03/26/1991
Abatement Amount: 171.0000
Proposed Penalty: 51000.0000
Final Assessment: 16250.0000
Final Order Date: 09/13/1991
Close Date: / /
Violations(s): EPCRA, Nonreporting/Failure to RPT to EPA

FTTS INSP:

Inspection Number: 19900402A2004 1
Region: 02
Inspection Date: Not reported
Inspector: J.R. OLECHOWSKI, RS
Violation occurred: Yes
Investigation Type: EPCRA, Enforcement, SEE Conducted
Investigation Reason: Neutral Scheme, Region
Legislation Code: EPCRA
Facility Function: User

Inspection Number: 2004052523494 1
Region: 02
Inspection Date: Not reported
Inspector: M. KRAMER
Violation occurred: No
Investigation Type: Records Review
Investigation Reason: Neutral Scheme, Associated
Legislation Code: FIFRA
Facility Function: Producer

NY Spills:

Site ID: 297122
Facility Addr2: Not reported
Facility ID: 8402938
Spill Number: 8402938
Facility Type: ER
SWIS: 2814
Region of Spill: 8

Map ID
Direction
Distance
Distance (ft.)
Elevation

MAP FINDINGS

ROCHESTER MIDLAND CORP (Continued)

EDR ID Number
EPA ID Number

Database(s)

1000994222

Investigator: NYSDOT
Referred To: NYSDOT
Spill Date: 01/30/85
Reported to Dept: 01/30/85
CID: 28
Spill Cause: Traffic Accident
Water Affected: Not reported
Spill Source: Unknown
Spill Notifier: Other
Cleanup Ceased: 06/01/86
Cleanup Meets Std: True
Last Inspection: / /
Recommended Penalty: Penalty Not Recommended
UST Trust: False
Spill Class: Known release that creates potential for fire or hazard. DEC Response. Willing Responsible Party. Corrective action taken.
Spill Closed Dt: 06/01/86
Remediation Phase: 0
Date Entered In Computer: 02/07/90
Spill Record Last Update: 02/23/01
Spiller Name: Not reported
Spiller Company: ROCHESTER MIDLAND
Spiller Address: 333 HOLLENBECK ST
Spiller City,St,Zip: ROCHESTER, ZZ
Spiller Company: 001
Spiller Phone: Not reported
Contact Name: Not reported
Contact Phone: Not reported
DEC Region: 8
Program Number: 8402938
DER Facility ID: 240419
Site ID: 297122
Operable Unit ID: 894561
Operable Unit: 01
Material ID: 482262
Material Code: 1852A
Material Name: VARNISH
Case No.: Not reported
Material FA: Other
Quantity: 5.00
Units: Gallons
Recovered: 0.00
Resource Affected: Soil
Oxygenate: False
DEC Remarks: Start CallerRemark - 8402938 5 GAL. FELL OFF BACK OF TRUCK. DURAGLOSS II FELL FROM TRUCK. LABEL ON CONTAINER WAS UN1263 VARNISH, 68364 J4, 1-4250 WITH FLAMMABLE LABEL, 80 XYLOL FP 73 DEG F. CONTAINED AND ABSORBED WITH SORBENT. END CallerRemark -8402938
Remarks: Not reported

NY MANIFEST:

Document ID: MIA8619592
Manifest Status: Not reported
Trans1 State ID: NYD986903904
Trans2 State ID: NYD986903904
Generator Ship Date: 05/09/2002
Trans1 Recv Date: 05/09/2002

Map ID
Direction
Distance
Distance (ft.)
Elevation Site

MAP FINDINGS

Database(s)
EDR ID Number
EPA ID Number

ROCHESTER MIDLAND CORP (Continued)

1000994222

Trans2 Recv Date: 05/13/2002
TSD Site Recv Date: 05/22/2002
Part A Recv Date: Not reported
Part B Recv Date: Not reported
Generator EPA ID: NYD002207041
Trans1 EPA ID: MID980615298
Trans2 EPA ID: Not reported
TSD ID: PP8404NY
Waste Code: D001 - NON-LISTED IGNITABLE WASTES
Quantity: 00400
Units: P - Pounds
Number of Containers: 001
Container Type: DM - Metal drums, barrels
Handling Method: B Incineration, heat recovery, burning.
Specific Gravity: 01.00
Year: 02
Facility Type: Generator
EPA ID: NYD002207041
Facility Name: ROCHESTER MIDLAND
Facility Address: 333 HOLLENBECK ST
Facility City: ROCHESTER
Facility Zip 4: Not reported
Country: Not reported
County: MONROE
Mailing Name: ROCHESTER MIDLAND
Mailing Contact: DONNA MANDELL
Mailing Address: 333 HOLLENBECK ST
Mailing City: ROCHESTER
Mailing State: NY
Mailing Zip: 14621
Mailing Zip4: Not reported
Mailing Country: USA
Mailing Phone: 585-336-2292

Document ID: MIA8182480
Manifest Status: Not reported
Trans1 State ID: NYD986903904
Trans2 State ID: NYD986903904
Generator Ship Date: 02/18/2002
Trans1 Recv Date: 02/18/2002
Trans2 Recv Date: 02/26/2002
TSD Site Recv Date: 02/26/2002
Part A Recv Date: Not reported
Part B Recv Date: Not reported
Generator EPA ID: NYD002207041
Trans1 EPA ID: MID980615298
Trans2 EPA ID: Not reported
TSD ID: PP8404NY
Waste Code: P102 - 2-PROPN-1-01
Quantity: 00200
Units: P - Pounds
Number of Containers: 001
Container Type: DM - Metal drums, barrels
Handling Method: B Incineration, heat recovery, burning.
Specific Gravity: 01.00
Year: 02
Facility Type: Generator

Map ID
Direction
Distance
Distance (ft.)
Elevation Site

MAP FINDINGS

Database(s)
EDR ID Number
EPA ID Number

ROCHESTER MIDLAND CORP (Continued)

1000994222

EPA ID: NYD002207041
Facility Name: ROCHESTER MIDLAND
Facility Address: 333 HOLLENBECK ST
Facility City: ROCHESTER
Facility Zip 4: Not reported
Country: Not reported
County: MONROE
Mailing Name: ROCHESTER MIDLAND
Mailing Contact: DONNA MANDELL
Mailing Address: 333 HOLLENBECK ST
Mailing City: ROCHESTER
Mailing State: NY
Mailing Zip: 14621
Mailing Zip4: Not reported
Mailing Country: USA
Mailing Phone: 585-336-2292

Document ID: MIA8182483
Manifest Status: Not reported
Trans1 State ID: NYD986903904
Trans2 State ID: NYD986903904
Generator Ship Date: 02/18/2002
Trans1 Recv Date: 02/18/2002
Trans2 Recv Date: 02/21/2002
TSD Site Recv Date: 02/22/2002
Part A Recv Date: Not reported
Part B Recv Date: Not reported
Generator EPA ID: NYD002207041
Trans1 EPA ID: MID096963194
Trans2 EPA ID: Not reported
TSD ID: PP8404NY
Waste Code: D002 - NON-LISTED CORROSIVE WASTES
Quantity: 00225
Units: P - Pounds
Number of Containers: 001
Container Type: DM - Metal drums, barrels
Handling Method: T Chemical, physical, or biological treatment.
Specific Gravity: 01.00
Year: 02
Facility Type: Generator
EPA ID: NYD002207041
Facility Name: ROCHESTER MIDLAND
Facility Address: 333 HOLLENBECK ST
Facility City: ROCHESTER
Facility Zip 4: Not reported
Country: Not reported
County: MONROE
Mailing Name: ROCHESTER MIDLAND
Mailing Contact: DONNA MANDELL
Mailing Address: 333 HOLLENBECK ST
Mailing City: ROCHESTER
Mailing State: NY
Mailing Zip: 14621
Mailing Zip4: Not reported
Mailing Country: USA
Mailing Phone: 585-336-2292

Map ID
Direction
Distance
Distance (ft.)
Elevation Site

MAP FINDINGS

Database(s)
EDR ID Number
EPA ID Number

ROCHESTER MIDLAND CORP (Continued)

1000994222

Document ID: NYG1548846
Manifest Status: Not reported
Trans1 State ID: NYD986903904
Trans2 State ID: NYD986903904
Generator Ship Date: 09/01/1999
Trans1 Recv Date: 09/01/1999
Trans2 Recv Date: 09/07/1999
TSD Site Recv Date: 09/17/1999
Part A Recv Date: Not reported
Part B Recv Date: Not reported
Generator EPA ID: NYD002207041
Trans1 EPA ID: GAD093380814
Trans2 EPA ID: Not reported
TSDF ID: PP8404NY
Waste Code: U210 - TETRACHLOROETHYLENE
Quantity: 00005
Units: G - Gallons (liquids only)* (8.3 pounds)
Number of Containers: 001
Container Type: DM - Metal drums, barrels
Handling Method: B Incineration, heat recovery, burning.
Specific Gravity: 01.00
Year: 99
Facility Type: Generator
EPA ID: NYD002207041
Facility Name: ROCHESTER MIDLAND
Facility Address: 333 HOLLENBECK ST
Facility City: ROCHESTER
Facility Zip 4: Not reported
Country: Not reported
County: MONROE
Mailing Name: ROCHESTER MIDLAND
Mailing Contact: DONNA MANDELL
Mailing Address: 333 HOLLENBECK ST
Mailing City: ROCHESTER
Mailing State: NY
Mailing Zip: 14621
Mailing Zip4: Not reported
Mailing Country: USA
Mailing Phone: 585-336-2292

Document ID: NYG1549233
Manifest Status: Not reported
Trans1 State ID: NYD986903904
Trans2 State ID: OH0000000539
Generator Ship Date: 09/17/1999
Trans1 Recv Date: 09/17/1999
Trans2 Recv Date: 09/22/1999
TSD Site Recv Date: 10/01/1999
Part A Recv Date: Not reported
Part B Recv Date: Not reported
Generator EPA ID: NYD002207041
Trans1 EPA ID: OHD083377010
Trans2 EPA ID: Not reported
TSDF ID: JS3984NY
Waste Code: U151 - MERCURY
Quantity: 00010
Units: P - Pounds

Map ID
Direction
Distance
Distance (ft.)
Elevation Site

MAP FINDINGS

Database(s)
EDR ID Number
EPA ID Number

ROCHESTER MIDLAND CORP (Continued)

1000994222

Number of Containers: 001
Container Type: DM - Metal drums, barrels
Handling Method: T Chemical, physical, or biological treatment.
Specific Gravity: 01.00
Year: 99
Facility Type: Generator
EPA ID: NYD002207041
Facility Name: ROCHESTER MIDLAND
Facility Address: 333 HOLLENBECK ST
Facility City: ROCHESTER
Facility Zip 4: Not reported
Country: Not reported
County: MONROE
Mailing Name: ROCHESTER MIDLAND
Mailing Contact: DONNA MANDELL
Mailing Address: 333 HOLLENBECK ST
Mailing City: ROCHESTER
Mailing State: NY
Mailing Zip: 14621
Mailing Zip4: Not reported
Mailing Country: USA
Mailing Phone: 585-336-2292

Document ID: NYG1644165
Manifest Status: Not reported
Trans1 State ID: NYD986903904
Trans2 State ID: NYD986903904
Generator Ship Date: 12/09/1999
Trans1 Recv Date: 12/09/1999
Trans2 Recv Date: 12/16/1999
TSD Site Recv Date: 01/10/2000
Part A Recv Date: Not reported
Part B Recv Date: Not reported
Generator EPA ID: NYD002207041
Trans1 EPA ID: GAD093380814
Trans2 EPA ID: Not reported
TSD ID: PP8404NY
Waste Code: D001 - NON-LISTED IGNITABLE WASTES
Quantity: 00055
Units: G - Gallons (liquids only)* (8.3 pounds)
Number of Containers: 001
Container Type: DM - Metal drums, barrels
Handling Method: B Incineration, heat recovery, burning.
Specific Gravity: 01.00
Year: 99
Facility Type: Generator
EPA ID: NYD002207041
Facility Name: ROCHESTER MIDLAND
Facility Address: 333 HOLLENBECK ST
Facility City: ROCHESTER
Facility Zip 4: Not reported
Country: Not reported
County: MONROE
Mailing Name: ROCHESTER MIDLAND
Mailing Contact: DONNA MANDELL
Mailing Address: 333 HOLLENBECK ST
Mailing City: ROCHESTER

Map ID
Direction
Distance
Distance (ft.)
Elevation

MAP FINDINGS

ROCHESTER MIDLAND CORP (Continued)

EDR ID Number
EPA ID Number

Database(s)

1000994222

Mailing State: NY
Mailing Zip: 14621
Mailing Zip4: Not reported
Mailing Country: USA
Mailing Phone: 585-336-2292

Document ID: NYG1879155
Manifest Status: Not reported
Trans1 State ID: NYD986903904
Trans2 State ID: NYD986903904
Generator Ship Date: 01/22/2001
Trans1 Recv Date: 01/22/2001
Trans2 Recv Date: 01/23/2001
TSD Site Recv Date: 02/02/2001
Part A Recv Date: Not reported
Part B Recv Date: Not reported
Generator EPA ID: NYD002207041
Trans1 EPA ID: GAD093380814
Trans2 EPA ID: Not reported
TSD ID: PP8404NY
Waste Code: D001 - NON-LISTED IGNITABLE WASTES
Quantity: 00800
Units: P - Pounds
Number of Containers: 002
Container Type: DM - Metal drums, barrels
Handling Method: B Incineration, heat recovery, burning.
Specific Gravity: 01.00
Year: 01
Facility Type: Generator
EPA ID: NYD002207041
Facility Name: ROCHESTER MIDLAND
Facility Address: 333 HOLLENBECK ST
Facility City: ROCHESTER
Facility Zip 4: Not reported
Country: Not reported
County: MONROE
Mailing Name: ROCHESTER MIDLAND
Mailing Contact: DONNA MANDELL
Mailing Address: 333 HOLLENBECK ST
Mailing City: ROCHESTER
Mailing State: NY
Mailing Zip: 14621
Mailing Zip4: Not reported
Mailing Country: USA
Mailing Phone: 585-336-2292

Document ID: NYG1879749
Manifest Status: Not reported
Trans1 State ID: NYD986903904
Trans2 State ID: Not reported
Generator Ship Date: 02/23/2001
Trans1 Recv Date: 02/23/2001
Trans2 Recv Date: 03/01/2001
TSD Site Recv Date: 03/01/2001
Part A Recv Date: Not reported
Part B Recv Date: Not reported
Generator EPA ID: NYD002207041

Map ID
Direction
Distance
Distance (ft.)
Elevation Site

MAP FINDINGS

Database(s)
EDR ID Number
EPA ID Number

ROCHESTER MIDLAND CORP (Continued)

1000994222

Trans1 EPA ID: NYD049836679
Trans2 EPA ID: Not reported
TSDF ID: PP8404NY
Waste Code: D001 - NON-LISTED IGNITABLE WASTES
Quantity: 00300
Units: P - Pounds
Number of Containers: 001
Container Type: DM - Metal drums, barrels
Handling Method: B Incineration, heat recovery, burning.
Specific Gravity: 01.00
Waste Code: B007 - OTHER MISCELLANEOUS PCB WASTES
Quantity: 00114
Units: K - Kilograms (2.2 pounds)
Number of Containers: 001
Container Type: DF - Fiberboard or plastic drums (glass)
Handling Method: L Landfill.
Specific Gravity: 01.00
Year: 01
Facility Type: Generator
EPA ID: NYD002207041
Facility Name: ROCHESTER MIDLAND
Facility Address: 333 HOLLENBECK ST
Facility City: ROCHESTER
Facility Zip 4: Not reported
Country: Not reported
County: MONROE
Mailing Name: ROCHESTER MIDLAND
Mailing Contact: DONNA MANDELL
Mailing Address: 333 HOLLENBECK ST
Mailing City: ROCHESTER
Mailing State: NY
Mailing Zip: 14621
Mailing Zip4: Not reported
Mailing Country: USA
Mailing Phone: 585-336-2292

Document ID: NYG1879758
Manifest Status: Not reported
Trans1 State ID: NYD986903904
Trans2 State ID: Not reported
Generator Ship Date: 02/23/2001
Trans1 Recv Date: 02/23/2001
Trans2 Recv Date: Not reported
TSD Site Recv Date: 03/01/2001
Part A Recv Date: Not reported
Part B Recv Date: Not reported
Generator EPA ID: NYD002207041
Trans1 EPA ID: NYD049836679
Trans2 EPA ID: Not reported
TSDF ID: PP8404NY
Waste Code: D001 - NON-LISTED IGNITABLE WASTES
Quantity: 00020
Units: G - Gallons (liquids only)* (8.3 pounds)
Number of Containers: 001
Container Type: DM - Metal drums, barrels
Handling Method: B Incineration, heat recovery, burning.
Specific Gravity: 01.00

Map ID
Direction
Distance
Distance (ft.)
Elevation Site

MAP FINDINGS

Database(s)
EDR ID Number
EPA ID Number

ROCHESTER MIDLAND CORP (Continued)

1000994222

Waste Code: D001 - NON-LISTED IGNITABLE WASTES
Quantity: 00020
Units: G - Gallons (liquids only)* (8.3 pounds)
Number of Containers: 001
Container Type: DM - Metal drums, barrels
Handling Method: B Incineration, heat recovery, burning.
Specific Gravity: 01.00
Year: 01
Facility Type: Generator
EPA ID: NYD002207041
Facility Name: ROCHESTER MIDLAND
Facility Address: 333 HOLLENBECK ST
Facility City: ROCHESTER
Facility Zip 4: Not reported
Country: Not reported
County: MONROE
Mailing Name: ROCHESTER MIDLAND
Mailing Contact: DONNA MANDELL
Mailing Address: 333 HOLLENBECK ST
Mailing City: ROCHESTER
Mailing State: NY
Mailing Zip: 14621
Mailing Zip4: Not reported
Mailing Country: USA
Mailing Phone: 585-336-2292

Document ID: NYG1985886
Manifest Status: Not reported
Trans1 State ID: NYD986903904
Trans2 State ID: NYD986903904
Generator Ship Date: 06/07/2001
Trans1 Recv Date: 06/07/2001
Trans2 Recv Date: 06/08/2001
TSD Site Recv Date: 06/19/2001
Part A Recv Date: Not reported
Part B Recv Date: Not reported
Generator EPA ID: NYD002207041
Trans1 EPA ID: GAD093380814
Trans2 EPA ID: Not reported
TSDF ID: PP8404NY
Waste Code: D001 - NON-LISTED IGNITABLE WASTES
Quantity: 01600
Units: P - Pounds
Number of Containers: 004
Container Type: DM - Metal drums, barrels
Handling Method: B Incineration, heat recovery, burning.
Specific Gravity: 01.00
Year: 01
Facility Type: Generator
EPA ID: NYD002207041
Facility Name: ROCHESTER MIDLAND
Facility Address: 333 HOLLENBECK ST
Facility City: ROCHESTER
Facility Zip 4: Not reported
Country: Not reported
County: MONROE
Mailing Name: ROCHESTER MIDLAND

Map ID
Direction
Distance
Distance (ft.)
Elevation

MAP FINDINGS

ROCHESTER MIDLAND CORP (Continued)

EDR ID Number
EPA ID Number

Database(s)

1000994222

Mailing Contact: DONNA MANDELL
Mailing Address: 333 HOLLENBECK ST
Mailing City: ROCHESTER
Mailing State: NY
Mailing Zip: 14621
Mailing Zip4: Not reported
Mailing Country: USA
Mailing Phone: 585-336-2292

Document ID: NYG1986732
Manifest Status: Not reported
Trans1 State ID: NYD986903904
Trans2 State ID: NYD986903904
Generator Ship Date: 07/11/2001
Trans1 Recv Date: 07/11/2001
Trans2 Recv Date: 07/18/2001
TSD Site Recv Date: 08/02/2001
Part A Recv Date: Not reported
Part B Recv Date: Not reported
Generator EPA ID: NYD002207041
Trans1 EPA ID: GAD093380814
Trans2 EPA ID: Not reported
TSDF ID: PP8404NY
Waste Code: D001 - NON-LISTED IGNITABLE WASTES
Quantity: 01200
Units: P - Pounds
Number of Containers: 003
Container Type: DM - Metal drums, barrels
Handling Method: B Incineration, heat recovery, burning.
Specific Gravity: 01.00
Year: 01
Facility Type: Generator
EPA ID: NYD002207041
Facility Name: ROCHESTER MIDLAND
Facility Address: 333 HOLLENBECK ST
Facility City: ROCHESTER
Facility Zip 4: Not reported
Country: Not reported
County: MONROE
Mailing Name: ROCHESTER MIDLAND
Mailing Contact: DONNA MANDELL
Mailing Address: 333 HOLLENBECK ST
Mailing City: ROCHESTER
Mailing State: NY
Mailing Zip: 14621
Mailing Zip4: Not reported
Mailing Country: USA
Mailing Phone: 585-336-2292

Document ID: NYG1987758
Manifest Status: Not reported
Trans1 State ID: NYD986903904
Trans2 State ID: NYD986903904
Generator Ship Date: 08/10/2001
Trans1 Recv Date: 08/10/2001
Trans2 Recv Date: 08/15/2001
TSD Site Recv Date: 08/15/2001

Map ID
Direction
Distance
Distance (ft.)
Elevation Site

MAP FINDINGS

Database(s)
EDR ID Number
EPA ID Number

ROCHESTER MIDLAND CORP (Continued)

1000994222

Part A Recv Date: Not reported
Part B Recv Date: Not reported
Generator EPA ID: NYD002207041
Trans1 EPA ID: NYD049836679
Trans2 EPA ID: Not reported
TSDF ID: PP8404NY
Waste Code: D001 - NON-LISTED IGNITABLE WASTES
Quantity: 00015
Units: G - Gallons (liquids only)* (8.3 pounds)
Number of Containers: 001
Container Type: DM - Metal drums, barrels
Handling Method: B Incineration, heat recovery, burning.
Specific Gravity: 01.00
Year: 01
Facility Type: Generator
EPA ID: NYD002207041
Facility Name: ROCHESTER MIDLAND
Facility Address: 333 HOLLENBECK ST
Facility City: ROCHESTER
Facility Zip 4: Not reported
Country: Not reported
County: MONROE
Mailing Name: ROCHESTER MIDLAND
Mailing Contact: DONNA MANDELL
Mailing Address: 333 HOLLENBECK ST
Mailing City: ROCHESTER
Mailing State: NY
Mailing Zip: 14621
Mailing Zip4: Not reported
Mailing Country: USA
Mailing Phone: 585-336-2292

Document ID: NYG1984365
Manifest Status: Not reported
Trans1 State ID: NYD986903904
Trans2 State ID: NYD986903904
Generator Ship Date: 03/28/2001
Trans1 Recv Date: 03/28/2001
Trans2 Recv Date: 03/29/2001
TSD Site Recv Date: 03/29/2001
Part A Recv Date: Not reported
Part B Recv Date: Not reported
Generator EPA ID: NYD002207041
Trans1 EPA ID: NYD049836679
Trans2 EPA ID: Not reported
TSDF ID: PP8404NY
Waste Code: D001 - NON-LISTED IGNITABLE WASTES
Quantity: 00400
Units: P - Pounds
Number of Containers: 001
Container Type: DM - Metal drums, barrels
Handling Method: B Incineration, heat recovery, burning.
Specific Gravity: 01.00
Year: 01
Facility Type: Generator
EPA ID: NYD002207041
Facility Name: ROCHESTER MIDLAND

Map ID
Direction
Distance
Distance (ft.)
Elevation Site

MAP FINDINGS

Database(s)
EDR ID Number
EPA ID Number

ROCHESTER MIDLAND CORP (Continued)

1000994222

Facility Address: 333 HOLLENBECK ST
Facility City: ROCHESTER
Facility Zip 4: Not reported
Country: Not reported
County: MONROE
Mailing Name: ROCHESTER MIDLAND
Mailing Contact: DONNA MANDELL
Mailing Address: 333 HOLLENBECK ST
Mailing City: ROCHESTER
Mailing State: NY
Mailing Zip: 14621
Mailing Zip4: Not reported
Mailing Country: USA
Mailing Phone: 585-336-2292

Document ID: NYG1984581
Manifest Status: Not reported
Trans1 State ID: NYD986903904
Trans2 State ID: NYD986903904
Generator Ship Date: 04/04/2001
Trans1 Recv Date: 04/04/2001
Trans2 Recv Date: 04/05/2001
TSD Site Recv Date: 04/06/2001
Part A Recv Date: Not reported
Part B Recv Date: Not reported
Generator EPA ID: NYD002207041
Trans1 EPA ID: OHD083377010
Trans2 EPA ID: Not reported
TSDF ID: 133938ANY
Waste Code: D002 - NON-LISTED CORROSIVE WASTES
Quantity: 00900
Units: P - Pounds
Number of Containers: 002
Container Type: DM - Metal drums, barrels
Handling Method: T Chemical, physical, or biological treatment.
Specific Gravity: 01.00
Year: 01
Facility Type: Generator
EPA ID: NYD002207041
Facility Name: ROCHESTER MIDLAND
Facility Address: 333 HOLLENBECK ST
Facility City: ROCHESTER
Facility Zip 4: Not reported
Country: Not reported
County: MONROE
Mailing Name: ROCHESTER MIDLAND
Mailing Contact: DONNA MANDELL
Mailing Address: 333 HOLLENBECK ST
Mailing City: ROCHESTER
Mailing State: NY
Mailing Zip: 14621
Mailing Zip4: Not reported
Mailing Country: USA
Mailing Phone: 585-336-2292

Document ID: MIA8749518
Manifest Status: Not reported

Map ID
Direction
Distance
Distance (ft.)
Elevation Site

MAP FINDINGS

Database(s)
EDR ID Number
EPA ID Number

ROCHESTER MIDLAND CORP (Continued)

1000994222

Trans1 State ID: NYD097644801
Trans2 State ID: Not reported
Generator Ship Date: 10/31/2002
Trans1 Recv Date: 10/31/2002
Trans2 Recv Date: Not reported
TSD Site Recv Date: 11/05/2002
Part A Recv Date: Not reported
Part B Recv Date: Not reported
Generator EPA ID: NYD002207041
Trans1 EPA ID: MID060975844
Trans2 EPA ID: Not reported
TSDF ID: AC25385
Waste Code: D001 - NON-LISTED IGNITABLE WASTES
Quantity: 00800
Units: P - Pounds
Number of Containers: 002
Container Type: DM - Metal drums, barrels
Handling Method: B Incineration, heat recovery, burning.
Specific Gravity: 01.00
Year: 02
Facility Type: Generator
EPA ID: NYD002207041
Facility Name: ROCHESTER MIDLAND
Facility Address: 333 HOLLENBECK ST
Facility City: ROCHESTER
Facility Zip 4: Not reported
Country: Not reported
County: MONROE
Mailing Name: ROCHESTER MIDLAND
Mailing Contact: DONNA MANDELL
Mailing Address: 333 HOLLENBECK ST
Mailing City: ROCHESTER
Mailing State: NY
Mailing Zip: 14621
Mailing Zip4: Not reported
Mailing Country: USA
Mailing Phone: 585-336-2292

Document ID: NYG1444536
Manifest Status: Not reported
Trans1 State ID: OHD004274031
Trans2 State ID: FLD980599728
Generator Ship Date: 06/20/2003
Trans1 Recv Date: 06/20/2003
Trans2 Recv Date: 06/25/2003
TSD Site Recv Date: 07/14/2003
Part A Recv Date: Not reported
Part B Recv Date: Not reported
Generator EPA ID: NYD002207041
Trans1 EPA ID: FLD980559728
Trans2 EPA ID: Not reported
TSDF ID: 2E99919MI
Waste Code: D001 - NON-LISTED IGNITABLE WASTES
Quantity: 00006
Units: G - Gallons (liquids only)* (8.3 pounds)
Number of Containers: 001
Container Type: DF - Fiberboard or plastic drums (glass)

Map ID
Direction
Distance
Distance (ft.)
Elevation

MAP FINDINGS

ROCHESTER MIDLAND CORP (Continued)

EDR ID Number
EPA ID Number

Database(s)

1000994222

Handling Method: L Landfill.
Specific Gravity: 01.00
Year: 03
Facility Type: Generator
EPA ID: NYD002207041
Facility Name: ROCHESTER MIDLAND
Facility Address: 333 HOLLENBECK ST
Facility City: ROCHESTER
Facility Zip 4: Not reported
Country: Not reported
County: MONROE
Mailing Name: ROCHESTER MIDLAND
Mailing Contact: DONNA MANDELL
Mailing Address: 333 HOLLENBECK ST
Mailing City: ROCHESTER
Mailing State: NY
Mailing Zip: 14621
Mailing Zip4: Not reported
Mailing Country: USA
Mailing Phone: 585-336-2292

Document ID: NJA1841375
Manifest Status: C
Trans1 State ID: Not reported
Trans2 State ID: S8690
Generator Ship Date: 931109
Trans1 Recv Date: 931109
Trans2 Recv Date: 931112
TSD Site Recv Date: 931112
Part A Recv Date: 931124
Part B Recv Date: 931129
Generator EPA ID: NYD002207041
Trans1 EPA ID: ILD984908202
Trans2 EPA ID: ILD984908202
TSDF ID: NJD002182897
Waste Code: F001 - UNKNOWN
Quantity: 00453
Units: P - Pounds
Number of Containers: 001
Container Type: DM - Metal drums, barrels
Handling Method: B Incineration, heat recovery, burning.
Specific Gravity: 100
Year: 93
Facility Type: Generator
EPA ID: NYD002207041
Facility Name: ROCHESTER MIDLAND
Facility Address: 333 HOLLENBECK ST
Facility City: ROCHESTER
Facility Zip 4: Not reported
Country: Not reported
County: MONROE
Mailing Name: ROCHESTER MIDLAND
Mailing Contact: DONNA MANDELL
Mailing Address: 333 HOLLENBECK ST
Mailing City: ROCHESTER
Mailing State: NY
Mailing Zip: 14621

Map ID
Direction
Distance
Distance (ft.)
Elevation Site

MAP FINDINGS

Database(s)
EDR ID Number
EPA ID Number

ROCHESTER MIDLAND CORP (Continued)

1000994222

Mailing Zip4: Not reported
Mailing Country: USA
Mailing Phone: 585-336-2292

Document ID: NYG1550601
Manifest Status: Not reported
Trans1 State ID: NYD986903904
Trans2 State ID: FLD980559728
Generator Ship Date: 10/29/1999
Trans1 Recv Date: 10/29/1999
Trans2 Recv Date: 11/05/1999
TSD Site Recv Date: 11/18/1999
Part A Recv Date: Not reported
Part B Recv Date: Not reported
Generator EPA ID: NYD002207041
Trans1 EPA ID: GAD093380814
Trans2 EPA ID: Not reported
TSDF ID: 133938ANY
Waste Code: D001 - NON-LISTED IGNITABLE WASTES
Quantity: 00110
Units: G - Gallons (liquids only)* (8.3 pounds)
Number of Containers: 002
Container Type: DM - Metal drums, barrels
Handling Method: B Incineration, heat recovery, burning.
Specific Gravity: 01.00
Waste Code: D001 - NON-LISTED IGNITABLE WASTES
Quantity: 00055
Units: G - Gallons (liquids only)* (8.3 pounds)
Number of Containers: 001
Container Type: DM - Metal drums, barrels
Handling Method: B Incineration, heat recovery, burning.
Specific Gravity: 01.00
Year: 99
Facility Type: Generator
EPA ID: NYD002207041
Facility Name: ROCHESTER MIDLAND
Facility Address: 333 HOLLENBECK ST
Facility City: ROCHESTER
Facility Zip 4: Not reported
Country: Not reported
County: MONROE
Mailing Name: ROCHESTER MIDLAND
Mailing Contact: DONNA MANDELL
Mailing Address: 333 HOLLENBECK ST
Mailing City: ROCHESTER
Mailing State: NY
Mailing Zip: 14621
Mailing Zip4: Not reported
Mailing Country: USA
Mailing Phone: 585-336-2292

Document ID: NYG1551834
Manifest Status: Not reported
Trans1 State ID: NYD986903904
Trans2 State ID: OH0000000539
Generator Ship Date: 06/29/1999
Trans1 Recv Date: 06/29/1999

Map ID
Direction
Distance
Distance (ft.)
Elevation Site

MAP FINDINGS

Database(s)
EDR ID Number
EPA ID Number

ROCHESTER MIDLAND CORP (Continued)

1000994222

Trans2 Recv Date: 06/30/1999
TSD Site Recv Date: 07/09/1999
Part A Recv Date: Not reported
Part B Recv Date: Not reported
Generator EPA ID: NYD002207041
Trans1 EPA ID: OHD083377010
Trans2 EPA ID: Not reported
TSDF ID: 87992ZNY
Waste Code: D002 - NON-LISTED CORROSIVE WASTES
Quantity: 00055
Units: G - Gallons (liquids only)* (8.3 pounds)
Number of Containers: 001
Container Type: DM - Metal drums, barrels
Handling Method: T Chemical, physical, or biological treatment.
Specific Gravity: 01.00
Year: 99
Facility Type: Generator
EPA ID: NYD002207041
Facility Name: ROCHESTER MIDLAND
Facility Address: 333 HOLLENBECK ST
Facility City: ROCHESTER
Facility Zip 4: Not reported
Country: Not reported
County: MONROE
Mailing Name: ROCHESTER MIDLAND
Mailing Contact: DONNA MANDELL
Mailing Address: 333 HOLLENBECK ST
Mailing City: ROCHESTER
Mailing State: NY
Mailing Zip: 14621
Mailing Zip4: Not reported
Mailing Country: USA
Mailing Phone: 585-336-2292

Document ID: MIA7677720
Manifest Status: Not reported
Trans1 State ID: NYD986903904
Trans2 State ID: NYD986903904
Generator Ship Date: 06/08/2000
Trans1 Recv Date: 06/08/2000
Trans2 Recv Date: 06/13/2000
TSD Site Recv Date: 06/14/2000
Part A Recv Date: Not reported
Part B Recv Date: Not reported
Generator EPA ID: NYD002207041
Trans1 EPA ID: MID096963194
Trans2 EPA ID: Not reported
TSDF ID: PP8404NY
Waste Code: D002 - NON-LISTED CORROSIVE WASTES
Quantity: 00400
Units: P - Pounds
Number of Containers: 001
Container Type: DM - Metal drums, barrels
Handling Method: T Chemical, physical, or biological treatment.
Specific Gravity: 01.00
Year: 00
Facility Type: Generator

Map ID
Direction
Distance
Distance (ft.)
Elevation Site

MAP FINDINGS

Database(s)
EDR ID Number
EPA ID Number

ROCHESTER MIDLAND CORP (Continued)

1000994222

EPA ID: NYD002207041
Facility Name: ROCHESTER MIDLAND
Facility Address: 333 HOLLENBECK ST
Facility City: ROCHESTER
Facility Zip 4: Not reported
Country: Not reported
County: MONROE
Mailing Name: ROCHESTER MIDLAND
Mailing Contact: DONNA MANDELL
Mailing Address: 333 HOLLENBECK ST
Mailing City: ROCHESTER
Mailing State: NY
Mailing Zip: 14621
Mailing Zip4: Not reported
Mailing Country: USA
Mailing Phone: 585-336-2292

[Click this hyperlink](#) while viewing on your computer to access
70 additional NY_MANIFEST: record(s) in the EDR Site Report.

NY Hist Spills:

Region of Spill: 8
Spill Number: 8402938
Investigator: DOT
Caller Name: Not reported
Caller Agency: Not reported
Caller Phone: Not reported
Notifier Name: Not reported
Notifier Agency: Not reported
Notifier Phone: Not reported
Spill Date/Time: 01/30/1985 11:55
Reported to Dept Date/Time: 01/30/85 13:00
SWIS: 26
Spiller Name: ROCHESTER MIDLAND
Spiller Contact: Not reported
Spiller Phone: Not reported
Spiller Address: 333 HOLLENBECK ST
Spiller City,St,Zip: ROCHESTER
Spill Cause: Traffic Accident
Reported to Dept: On Land
Water Affected: Not reported
Spill Source: 12
Spill Notifier: Other
PBS Number: Not reported
Cleanup Ceased: 06/01/86
Cleanup Meets Std: True
Last Inspection: / /
Recommended Penalty: Penalty Not Recommended
Spiller Cleanup Dt: / /
Enforcement Date: / /
Invstgn Complete: / /
UST Involvement: False
Spill Class: Known release that creates potential for fire or hazard. DEC Response. Willing
Responsible Party. Corrective action taken.
Spill Closed Dt: 06/01/86
Corrective Action Plan Submitted: / /
Date Region Sent Summary to Central Office: / /

Map ID
Direction
Distance
Distance (ft.)
Elevation

MAP FINDINGS

ROCHESTER MIDLAND CORP (Continued)

EDR ID Number
EPA ID Number

Database(s)

1000994222

Date Spill Entered In Computer Data File: 02/07/90
Date Spill Entered In Computer Data File: Not reported
Update Date: 02/23/01
Is Updated: False
PBS Number: Not reported
Tank Number: Not reported
Tank Size: Not reported
Test Method: Not reported
Leak Rate Failed Tank: Not reported
Gross Leak Rate: Not reported
Material Class Type: Hazardous Material
Quantity Spilled: 5
Unkonwn Quantity Spilled: False
Units: Gallons
Quantity Recovered: 0
Unkonwn Quantity Recovered: True
Material: VARNISH
Class Type: VARNISH
Times Material Entry In File: 13
CAS Number: Not reported
Last Date: Not reported
DEC Remarks: / / : CONTAINMENT ACTION: REMAINING ABSORBENT IN STORM SEWER. / / :
CLEANUP ACTION: MATERIAL ABSORBED WITH SPEEDY DRY BY ROCHESTER F.D. AND PLACED
IN 30 GAL. FIBER DRUMS LINED WITH PLASTIC. 09/28/95: This is additional
informationabout material spilled from the translation of the old spill file:
AURAGLOSS 2 VARNISH 02/23/01: PAPER FILE REMOVED PER PAPER RETENTION
POLICY.
Remark: 5 GAL. FELL OFF BACK OF TRUCK. DURAGLOSS II FELL FROM TRUCK. LABEL ON
CONTAINER WAS UN1263 VARNISH, 68364 J4, 1-4250 WITH FLAMMABLE LABEL, 80 XYLOL
FP 73 DEG F. CONTAINED AND ABSORBED WITH SORBENT.

38
WSW
1/4-1/2
2349 ft.

REGIONAL RECYCLING
315 HOLLENBECK STREET
ROCHESTER (C), NY 14621

SWF/LF U003315867
UST N/A
LTANKS
SWRCY
NY Spills
HIST UST
NY Hist Spills
HIST LTANKS

Relative:
Lower

Actual:
452 ft.

SWF/LF:
Flag: ACTIVE
Secondary Addr: Not reported
Region Code: 8
Phone Number: 7163427210
Owner Name: New York Paper Products; Ltd.
Owner Type: Private
Owner Address: 4537 Whitetail Court
Owner Addr2: Not reported
Owner City,St,Zip: Hamburg, NY 14075
Owner Email: Not reported
Owner Phone: 7166483917
Contact Name: Not reported
Contact Address: Not reported
Contact Addr2: Not reported
Contact City,St,Zip: 0
Contact Email: Not reported
Contact Phone: 0

Map ID
Direction
Distance
Distance (ft.)
Elevation

MAP FINDINGS

Site

Database(s)

EDR ID Number
EPA ID Number

REGIONAL RECYCLING (Continued)

U003315867

Activity Desc: Source separated solid waste recyclables
Activity Number: 0
Active: Yes
East Coordinate: 287369
North Coordinate: 4784594
Accuracy Code: 4.3 - Utilization of Digital Orthophoto Quads
Regulatory Status: Not reported
Waste Type: Not reported
Authorization #: None
Authorization Date: Not reported
Expiration Date: Not reported

UST:

Facility ID: 8-505455
Program Type: PBS
Facility Addr2: Not reported
Locality: ROCHESTER
SWIS Code: 2814
DEC Region: 8
Registered: 1
Expiration Date: 9/27/2010
Site Status: Active
Site Type: Other
Above Ground Tanks: No
Under Ground Tanks: Yes

LTANKS:

Site ID: 78082
Spill Date: 09/22/92
Facility Addr2: Not reported
Facility ID: 9207203
Program Number: 9207203
SWIS: 2814
Region of Spill: 8
Investigator: MFZAMIAR
Referred To: Not reported
Reported to Dept: 09/22/92
CID: 28
Spill Cause: Tank Test Failure
Water Affected: Not reported
Spill Source: Commercial/Industrial
Spill Notifier: Tank Tester
Cleanup Ceased: 08/08/95
Cleanup Meets Standard: True
Last Inspection: / /
Recommended Penalty: Penalty Not Recommended
UST Involvement: False
Spill Class: Known release that creates potential for fire or hazard. DEC Response. Willing Responsible Party. Corrective action taken.
Spill Closed Dt: 08/08/95
Remediation Phase: 0
Date Entered In Computer: 09/24/92
Spill Record Last Update: 08/09/95
Spille Namer: Not reported
Spiller Company: REGIONAL RECYCLING
Spiller Phone: Not reported

Map ID
Direction
Distance
Distance (ft.)
Elevation

MAP FINDINGS

REGIONAL RECYCLING (Continued)

EDR ID Number
EPA ID Number

Database(s)

U003315867

Spiller Extention: Not reported
Spiller Address: SAME
Spiller City,St,Zip: ZZ
Spiller County: 001
Spiller Contact: Not reported
Spiller Phone: Not reported
Spiller Extention: Not reported
DEC Region: 8
Program Number: 9207203
DER Facility ID: 72707
Site ID: 78082
Operable Unit ID: 974187
Operable Unit: 01
Material ID: 407859
Material Code: 0001
Material Name: #2 Fuel Oil
Case No.: Not reported
Material FA: Petroleum
Quantity: 0.00
Units: Gallons
Recovered: 0.00
Resource Affected: Soil
Oxygenate: False
Site ID: 78082
Spill Tank Test: 15169
Tank Number: Not reported
Tank Size: 0
Test Method: 00
Leak Rate: 0.00
Gross Fail: Not reported
Modified By: Spills
Last Modified: 10/01/04
Test Method: Unknown
DEC Remarks: Start CallerRemark - 9207203 TESTING TWO TANKS ON SITE, ONE PASSED. ONE 8,000 GAL #2 FUEL OIL TANK IS LEAKING AROUND FILL PIPE. END CallerRemark - 9207203
Remarks: Start DECRemark - 9207203 Prior to Sept, 2004 data translation this spill Lead DEC Field was "MZ" 09/22/92: WILL REPAIR AND RETEST. OKAR WILL NOTIFY DEPT AS TO RESULTS. 10/14/92: REMOTE FILL - REPAIRS HAVE BEEN MADE AND RETESTED & PASSED AS PER STEVE SAUNDERS. 08/08/95: TANK RETESTED ON 10-13-92 & PASSED USING THE HORNER E-X CHEK II METHOD. TANK WAS AGAIN TESTED ON 06-21-94 & FAILED THE NORNER E-Z CHEK III METHOD. TANK WAS REMOVED ON 09-09-94 & CONTAMINATION... 08/08/95: ...WAS FOUND. FOLLOW-UP ON CONTAMINATED SOIL UNDER SPILL #9407700. NO FUTHER ACTION WILL BE TAKEN UNDER THE PRESENT SPILL NUMBER. END DECRemark - 9207203
Site ID: 78083
Spill Date: 06/21/94
Facility Addr2: Not reported
Facility ID: 9404009
Program Number: 9404009
SWIS: 2814
Region of Spill: 8
Investigator: TPWALSH
Referred To: Not reported
Reported to Dept: 06/21/94
CID: 28
Spill Cause: Tank Test Failure

Map ID
Direction
Distance
Distance (ft.)
Elevation

MAP FINDINGS

REGIONAL RECYCLING (Continued)

EDR ID Number
EPA ID Number

Database(s)

U003315867

Water Affected: Not reported
Spill Source: Commercial/Industrial
Spill Notifier: Tank Tester
Cleanup Ceased: 06/28/04
Cleanup Meets Standard: False
Last Inspection: / /
Recommended Penalty: Penalty Not Recommended
UST Involvement: True
Spill Class: Known release that creates potential for fire or hazard. DEC Response. Willing Responsible Party. Corrective action taken.
Spill Closed Dt: 06/28/04
Remediation Phase: 0
Date Entered In Computer: 06/23/94
Spill Record Last Update: 06/29/04
Spille Namer: Not reported
Spiller Company: REGIONAL RECYCLING
Spiller Phone: (716) 342-7210
Spiller Extention: Not reported
Spiller Address: SAME
Spiller City,St,Zip: ZZ
Spiller County: 001
Spiller Contact: Not reported
Spiller Phone: Not reported
Spiller Extention: Not reported
DEC Region: 8
Program Number: 9404009
DER Facility ID: 72707
Site ID: 78083
Operable Unit ID: 1000918
Operable Unit: 01
Material ID: 384162
Material Code: 0001
Material Name: #2 Fuel Oil
Case No.: Not reported
Material FA: Petroleum
Quantity: 0.00
Units: Gallons
Recovered: 0.00
Resource Affected: Groundwater
Oxygenate: False
Site ID: 78083
Spill Tank Test: 17455
Tank Number: Not reported
Tank Size: 0
Test Method: 00
Leak Rate: 0.00
Gross Fail: Not reported
Modified By: Spills
Last Modified: 10/01/04
Test Method: Unknown
DEC Remarks: Start CallerRemark - 9404009 AN 8000 GAL UNDERGROUND STORAGE TANK FAILED A TIGHTNESS TEST. TANK STORED #2 FUEL OIL. NO LEAK RATE - GROSS LEAK. CONTACT: MAURICE AUBERY END CallerRemark - 9404009
Remarks: Start DECRemark - 9404009 Prior to Sept, 2004 data translation this spill Lead DEC Field was "TW" 06/21/94: JM LEFT MESSAGE WITH OKAR EQUIPMENTL. ALSO JM SPOKE TO BOB CORCORAN WHO INDICATED THAT OKAR WAS TO LET OWNER DECIDE TO RETEST TANK OR CLOSE.02/17/04: SEE SPILL #9407700 FOR FOLLLOW-UP. NO FURTHER ACTION

Map ID
Direction
Distance
Distance (ft.)
Elevation

MAP FINDINGS

REGIONAL RECYCLING (Continued)

EDR ID Number
EPA ID Number

Database(s)

U003315867

NEEDED UNDER THIS SPILL NUMBER AT THIS TIME. END DECRemark - 9404009

SWRCY:

Region: 8
Facility Address 2: Not reported
Phone Number: 7163427210
Owner Type: Private
Owner Name: New York Paper Products; Ltd.
Owner Address: 4537 Whitetail Court
Owner Address 2: Not reported
Owner City,St,Zip: Hamburg, NY 14075
Owner Email: Not reported
Owner Phone: 7166483917
Contact Name: Not reported
Contact Address: Not reported
Contact Address 2: Not reported
Contact City,St,Zip: Not reported
Contact Email: Not reported
Contact Phone: Not reported
Activity Desc: Source separated solid waste recyclables
Activity Number: 28M11
Active: Yes
East Coordinate: 287369
North Coordinate: 4784594
Accuracy Code: 4.3 - Utilization of Digital Orthophoto Quads
Regulatory Status: Not reported
Permit #: None
Auth. Date: Not reported
Expiration Date: Not reported
Waste Types: Not reported

NY Spills:

Site ID: 78084
Facility Addr2: Not reported
Facility ID: 9407700
Spill Number: 9407700
Facility Type: ER
SWIS: 2814
Region of Spill: 8
Investigator: TPWALSH
Referred To: Not reported
Spill Date: 09/09/94
Reported to Dept: 09/09/94
CID: 28
Spill Cause: Other
Water Affected: Not reported
Spill Source: Commercial/Industrial
Spill Notifier: Responsible Party
Cleanup Ceased: 12/12/95
Cleanup Meets Std: False
Last Inspection: / /
Recommended Penalty: Penalty Not Recommended
UST Trust: False
Spill Class: Known release that creates potential for fire or hazard. DEC Response. Willing Responsible Party. Corrective action taken.
Spill Closed Dt: 12/12/95

Map ID
Direction
Distance
Distance (ft.)
Elevation

MAP FINDINGS

REGIONAL RECYCLING (Continued)

EDR ID Number
EPA ID Number

Database(s)

U003315867

Remediation Phase: 0
Date Entered In Computer: 09/14/94
Spill Record Last Update: 12/13/95
Spiller Name: Not reported
Spiller Company: REGIONAL RECYCLING
Spiller Address: SAME
Spiller City,St,Zip: ZZ
Spiller Company: 001
Spiller Phone: (716) -
Contact Name: Not reported
Contact Phone: Not reported
DEC Region: 8
Program Number: 9407700
DER Facility ID: 72707
Site ID: 78084
Operable Unit ID: 1001945
Operable Unit: 01
Material ID: 380700
Material Code: 0001
Material Name: #2 Fuel Oil
Case No.: Not reported
Material FA: Petroleum
Quantity: 0.00
Units: Gallons
Recovered: 0.00
Resource Affected: Soil
Oxygenate: False
DEC Remarks: Start CallerRemark - 9407700 DURING REMOVAL OF A 8,000 GAL UNDERGROUND #2 FUEL STORAGE TANK, CONTAMINATION WAS ENCOUNTERED. WALSH, MILLER ON SITE. PIEDMONT EQUIPMENT WAS DOING THE REMOVAL. CONTACT: CALLER END CallerRemark - 9407700
Remarks: Start DECRemark - 9407700 Prior to Sept, 2004 data translation this spill Lead DEC Field was "TW" 09/09/94: PIEDMONT WILL DEFINE THE EXTENT AND PROPOSE APPROPRIATE REMEDIATION. CONTAMINATION IS NOT A MOTOR FUEL. THIS SPILL IS AN UPDATE TO 9404009. FOLLOWUP WILL BE HANDLED UNDER THIS NUMBER. END DECRemark - 9407700

HIST UST:

PBS Number: 8-505455
SPDES Number: Not reported
Emergency Contact: ROBERT FIORILLE
Emergency Telephone: (716) 229-2912
Operator: REGIONAL RECYCLING
Operator Telephone: (716) 342-7210
Owner Name: REGIONAL RECYCLING
Owner Address: 315 HOLLENBECK STREET
Owner City,St,Zip: ROCHESTER, NY 14621
Owner Telephone: (716) 342-7210
Owner Type: Corporate/Commercial
Owner Subtype: Not reported
Mailing Name: REGIONAL RECYCLING
Mailing Address: 315 HOLLENBECK STREET
Mailing Address 2: Not reported
Mailing City,St,Zip: ROCHESTER, NY 14621
Mailing Contact: Not reported
Mailing Telephone: (716) 342-7210
Owner Mark: First Owner
Facility Status: 1 - Active PBS facility, i.e. total capacity of the PBS tanks is greater than

Map ID
Direction
Distance
Distance (ft.)
Elevation Site

MAP FINDINGS

Database(s)

EDR ID Number
EPA ID Number

REGIONAL RECYCLING (Continued)

U003315867

1,100 gallons, regardless if Subpart 360-14 tanks exist or not at the facility.

Facility Addr2: Not reported
Tank Id: 001
Tank Location: UNDERGROUND
Install Date: Not reported
Capacity (gals): 2000
Product Stored: DIESEL
Tank Type: Steel/carbon steel
Tank Internal: Not reported
Tank External: Not reported
Pipe Location: Not reported
Pipe Type: GALVANIZED STEEL
Pipe Internal: Not reported
Pipe External: Not reported
Second Containment: None
Leak Detection: Other
Overfill Prot: Not reported
Dispenser: Suction
Date Tested: 06/01/1994
Next Test Date: Not reported
Missing Data for Tank: Minor Data Missing
Date Closed: 09/01/1995
Test Method: Horner EZ Check
Deleted: False
Updated: True
Lat/long: Not reported
Lat/long: Not reported
SWIS ID: 2614
Old PBS Number: Not reported
Facility Type: OTHER
Inspected Date: 19900814
Inspector: CS
Inspection Result: Not reported
Federal ID: Not reported
Certification Flag: False
Certification Date: 09/29/2000
Expiration Date: 09/27/2005
Renew Flag: False
Renewal Date: Not reported
Total Capacity: 5000
FAMT: True
Facility Screen: No Missing Data
Owner Screen: No Missing Data
Tank Screen: Minor Data Missing
Dead Letter: False
CBS Number: Not reported
Town or City: ROCHESTER (C)
County Code: 26
Town or City: 14
Region: 8

PBS Number: 8-505455
SPDES Number: Not reported
Emergency Contact: ROBERT FIORILLE
Emergency Telephone: (716) 229-2912
Operator: REGIONAL RECYCLING
Operator Telephone: (716) 342-7210

Map ID
Direction
Distance
Distance (ft.)
Elevation Site

MAP FINDINGS

Database(s)
EDR ID Number
EPA ID Number

REGIONAL RECYCLING (Continued)

U003315867

Owner Name: REGIONAL RECYCLING
Owner Address: 315 HOLLENBECK STREET
Owner City,St,Zip: ROCHESTER, NY 14621
Owner Telephone: (716) 342-7210
Owner Type: Corporate/Commercial
Owner Subtype: Not reported
Mailing Name: REGIONAL RECYCLING
Mailing Address: 315 HOLLENBECK STREET
Mailing Address 2: Not reported
Mailing City,St,Zip: ROCHESTER, NY 14621
Mailing Contact: Not reported
Mailing Telephone: (716) 342-7210
Owner Mark: First Owner
Facility Status: 1 - Active PBS facility, i.e. total capacity of the PBS tanks is greater than 1,100 gallons, regardless if Subpart 360-14 tanks exist or not at the facility.
Facility Addr2: Not reported
Tank Id: 002
Tank Location: UNDERGROUND
Install Date: Not reported
Capacity (gals): 8000
Product Stored: NOS 1,2, OR 4 FUEL OIL
Tank Type: Steel/carbon steel
Tank Internal: Not reported
Tank External: Not reported
Pipe Location: Not reported
Pipe Type: GALVANIZED STEEL
Pipe Internal: Not reported
Pipe External: Not reported
Second Containment: None
Leak Detection: Other
Overfill Prot: Not reported
Dispenser: Suction
Date Tested: 10/01/1992
Next Test Date: Not reported
Missing Data for Tank: Minor Data Missing
Date Closed: 09/01/1994
Test Method: Horner EZ Check
Deleted: False
Updated: True
Lat/long: Not reported
Lat/long: Not reported
SWIS ID: 2614
Old PBS Number: Not reported
Facility Type: OTHER
Inspected Date: 19900814
Inspector: CS
Inspection Result: Not reported
Federal ID: Not reported
Certification Flag: False
Certification Date: 09/29/2000
Expiration Date: 09/27/2005
Renew Flag: False
Renewal Date: Not reported
Total Capacity: 5000
FAMT: True
Facility Screen: No Missing Data
Owner Screen: No Missing Data

Map ID
 Direction
 Distance
 Distance (ft.)
 Elevation Site

MAP FINDINGS

Database(s)
 EDR ID Number
 EPA ID Number

REGIONAL RECYCLING (Continued)

U003315867

Tank Screen: Minor Data Missing
 Dead Letter: False
 CBS Number: Not reported
 Town or City: ROCHESTER (C)
 County Code: 26
 Town or City: 14
 Region: 8

PBS Number: 8-505455
 SPDES Number: Not reported
 Emergency Contact: ROBERT FIORILLE
 Emergency Telephone: (716) 229-2912
 Operator: REGIONAL RECYCLING
 Operator Telephone: (716) 342-7210
 Owner Name: REGIONAL RECYCLING
 Owner Address: 315 HOLLENBECK STREET
 Owner City,St,Zip: ROCHESTER, NY 14621
 Owner Telephone: (716) 342-7210
 Owner Type: Corporate/Commercial
 Owner Subtype: Not reported
 Mailing Name: REGIONAL RECYCLING
 Mailing Address: 315 HOLLENBECK STREET
 Mailing Address 2: Not reported
 Mailing City,St,Zip: ROCHESTER, NY 14621
 Mailing Contact: Not reported
 Mailing Telephone: (716) 342-7210
 Owner Mark: First Owner
 Facility Status: 1 - Active PBS facility, i.e. total capacity of the PBS tanks is greater than 1,100 gallons, regardless if Subpart 360-14 tanks exist or not at the facility.

Facility Addr2: Not reported
 Tank Id: 003
 Tank Location: UNDERGROUND
 Install Date: 19950901
 Capacity (gals): 5000
 Product Stored: DIESEL
 Tank Type: Steel/carbon steel
 Tank Internal: None
 Tank External: 12
 Pipe Location: Not reported
 Pipe Type: STAINLESS STEEL ALLOY
 Pipe Internal: Not reported
 Pipe External: Fiberglass
 Second Containment: Vault (w/access)
 Leak Detection: Electronic
 Overfill Prot: Float Vent Valve, Catch Basin
 Dispenser: Suction
 Date Tested: Not reported
 Next Test Date: Not reported
 Missing Data for Tank: Minor Data Missing
 Date Closed: Not reported
 Test Method: Not reported
 Deleted: False
 Updated: True
 Lat/long: Not reported
 Lat/long: Not reported
 SWIS ID: 2614
 Old PBS Number: Not reported

Map ID
Direction
Distance
Distance (ft.)
Elevation

MAP FINDINGS

REGIONAL RECYCLING (Continued)

EDR ID Number
EPA ID Number

Database(s)

U003315867

Facility Type: OTHER
Inspected Date: 19900814
Inspector: CS
Inspection Result: Not reported
Federal ID: Not reported
Certification Flag: False
Certification Date: 09/29/2000
Expiration Date: 09/27/2005
Renew Flag: False
Renewal Date: Not reported
Total Capacity: 5000
FAMT: True
Facility Screen: No Missing Data
Owner Screen: No Missing Data
Tank Screen: Minor Data Missing
Dead Letter: False
CBS Number: Not reported
Town or City: ROCHESTER (C)
County Code: 26
Town or City: 14
Region: 8

NY Hist Spills:

Region of Spill: 8
Spill Number: 9407700
Investigator: TW
Caller Name: Not reported
Caller Agency: Not reported
Caller Phone: Not reported
Notifier Name: Not reported
Notifier Agency: Not reported
Notifier Phone: Not reported
Spill Date/Time: 09/09/1994 10:15
Reported to Dept Date/Time: 09/09/94 10:15
SWIS: 26
Spiller Name: REGIONAL RECYCLING
Spiller Contact: Not reported
Spiller Phone: (716) -
Spiller Address: SAME
Spiller City,St,Zip: Not reported
Spill Cause: Other
Reported to Dept: On Land
Water Affected: Not reported
Spill Source: 01
Spill Notifier: Responsible Party
PBS Number: Not reported
Cleanup Ceased: 12/12/95
Cleanup Meets Std: False
Last Inspection: / /
Recommended Penalty: Penalty Not Recommended
Spiller Cleanup Dt: / /
Enforcement Date: / /
Invstgn Complete: / /
UST Involvement: False
Spill Class: Known release that creates potential for fire or hazard. DEC Response. Willing Responsible Party. Corrective action taken.
Spill Closed Dt: 12/12/95

Map ID
Direction
Distance
Distance (ft.)
Elevation Site

MAP FINDINGS

Database(s)
EDR ID Number
EPA ID Number

REGIONAL RECYCLING (Continued)

U003315867

Corrective Action Plan Submitted: / /
Date Region Sent Summary to Central Office: / /
Date Spill Entered In Computer Data File: 09/14/94
Date Spill Entered In Computer Data File: Not reported
Update Date: 12/13/95
Is Updated: False
PBS Number: Not reported
Tank Number: Not reported
Tank Size: Not reported
Test Method: Not reported
Leak Rate Failed Tank: Not reported
Gross Leak Rate: Not reported
Material Class Type: Petroleum
Quantity Spilled: 0
Unkonwn Quantity Spilled: False
Units: Gallons
Quantity Recovered: 0
Unkonwn Quantity Recovered: False
Material: #2 FUEL OIL
Class Type: #2 FUEL OIL
Times Material Entry In File: 24464
CAS Number: Not reported
Last Date: 19941207
DEC Remarks: 09/09/94: PIEDMONT WILL DEFINE THE EXTENT AND PROPOSE APPROPRIATE REMEDIATION.
CONTAMINATION IS NOT A MOTOR FUEL. THIS SPILL IS AN UPDATE TO 9404009.
FOLLOWUP WILL BE HANDLED UNDER THIS NUMBER.
Remark: DURING REMOVAL OF A 8,000 GAL UNDERGROUND 2 FUEL STORAGE TANK, CONTAMINATION
WAS ENCOUNTERED. WALSH, MILLER ON SITE. PIEDMONT EQUIPMENT WAS DOING THE
REMOVAL. CONTACT: CALLER

HIST LTANKS:
Region of Spill: 8
Spill Number: 9207203
Investigator: MZ
Caller Name: Not reported
Caller Agency: Not reported
Caller Phone: Not reported
Caller Extension: Not reported
Notifier Name: Not reported
Notifier Agency: Not reported
Notifier Phone: Not reported
Notifier Extension: Not reported
Spill Date: 09/22/1992
Spill Time: 12:00
Reported to Department Date: 09/22/92
Reported to Department Time: 09:40
SWIS: 26
Spiller Contact: Not reported
Spiller Phone: Not reported
Spiller Extention: Not reported
Spiller Name: REGIONAL RECYCLING
Spiller Address: SAME
Spiller City,St,Zip: Not reported
Facility Contact: Not reported
Facility Phone: Not reported
Facility Extention: Not reported
Spill Cause: Tank Test Failure

Map ID
Direction
Distance
Distance (ft.)
Elevation Site

MAP FINDINGS

Database(s)
EDR ID Number
EPA ID Number

REGIONAL RECYCLING (Continued)

U003315867

Resource Affectd: On Land
Water Affected: Not reported
Spill Source: Other Commercial/Industrial
Spill Notifier: Tank Tester
PBS Number: Not reported
Cleanup Ceased: 08/08/95
Cleanup Meets Standard: True
Last Inspection: / /
Recommended Penalty: Penalty Not Recommended
Spiller Cleanup Date: / /
Enforcement Date: / /
Investigation Complete: / /
UST Involvement: False
Spill Class: Known release that creates potential for fire or hazard. DEC Response. Willing Responsible Party. Corrective action taken.
Spill Closed Dt: 08/08/95
Date Region Sent Summary to Central Office: / /
Corrective Action Plan Submitted: / /
Date Spill Entered In Computer Data File: 09/24/92
Time Spill Entered In Computer Data File: Not reported
Spill Record Last Update: 08/09/95
Is Updated: False
PBS Number: Not reported
Tank Number: Not reported
Tank Size: 0
Test Method: Not reported
Leak Rate Failed Tank: 0.00
Gross Leak Rate: Not reported
Material Class Type: Petroleum
Quantity Spilled: 0
Unkonwn Quantity Spilled: False
Units: Gallons
Quantity Recovered: 0
Unkonwn Quantity Recovered: False
Material: #2 FUEL OIL
Class Type: #2 FUEL OIL
Times Material Entry In File: 24464
CAS Number: Not reported
Last Date: 19941207
DEC Remarks: 09/22/92: WILL REPAIR AND RETEST. OKAR WILL NOTIFY DEPT AS TO RESULTS.
10/14/92: REMOTE FILL - REPAIRS HAVE BEEN MADE AND RETESTED PASSED AS PER STEVE SAUNDERS. 08/08/95: TANK RETESTED ON 10-13-92 PASSED USING THE HORNER E-X CHEK II METHOD. TANK WASAGAIN TESTED ON 06-21-94 FAILED THE NORNER E-Z CHEK III METHOD. TANK WAS REMOVED ON 09-09-94 CONTAMINATION... 08/08/95: ...WAS FOUND. FOLLOW-UP ON CONTAMINATED SOIL UNDER SPILL 9407700. NO FUTHER ACTION WILL BE TAKEN UNDER THE PRESENT SPILL NUMBER.
Spill Cause: TESTING TWO TANKS ON SITE, ONE PASSED. ONE 8,000 GAL 2 FUEL OIL TANK IS LEAKING AROUND FILL PIPE.
Region of Spill: 8
Spill Number: 9404009
Investigator: TW
Caller Name: Not reported
Caller Agency: Not reported
Caller Phone: Not reported
Caller Extension: Not reported
Notifier Name: Not reported

Map ID
Direction
Distance
Distance (ft.)
Elevation Site

MAP FINDINGS

Database(s)
EDR ID Number
EPA ID Number

REGIONAL RECYCLING (Continued)

U003315867

Notifier Agency: Not reported
Notifier Phone: Not reported
Notifier Extension: Not reported
Spill Date: 06/21/1994
Spill Time: 15:00
Reported to Department Date: 06/21/94
Reported to Department Time: 17:00
SWIS: 26
Spiller Contact: Not reported
Spiller Phone: Not reported
Spiller Extension: Not reported
Spiller Name: REGIONAL RECYCLING
Spiller Address: SAME
Spiller City,St,Zip: Not reported
Facility Contact: Not reported
Facility Phone: (716) 342-7210
Facility Extension: Not reported
Spill Cause: Tank Test Failure
Resource Affectd: Groundwater
Water Affected: Not reported
Spill Source: Other Commercial/Industrial
Spill Notifier: Tank Tester
PBS Number: Not reported
Cleanup Ceased: / /
Cleanup Meets Standard: False
Last Inspection: / /
Recommended Penalty: Penalty Not Recommended
Spiller Cleanup Date: / /
Enforcement Date: / /
Investigation Complete: / /
UST Involvement: True
Spill Class: Known release that creates potential for fire or hazard. DEC Response. Willing Responsible Party. Corrective action taken.
Spill Closed Dt: / /
Date Region Sent Summary to Central Office: / /
Corrective Action Plan Submitted: / /
Date Spill Entered In Computer Data File: 06/23/94
Time Spill Entered In Computer Data File: Not reported
Spill Record Last Update: / /
Is Updated: False
PBS Number: Not reported
Tank Number: Not reported
Tank Size: 0
Test Method: Not reported
Leak Rate Failed Tank: 0.00
Gross Leak Rate: Not reported
Material Class Type: Petroleum
Quantity Spilled: 0
Unkonwn Quantity Spilled: False
Units: Gallons
Quantity Recovered: 0
Unkonwn Quantity Recovered: False
Material: #2 FUEL OIL
Class Type: #2 FUEL OIL
Times Material Entry In File: 24464
CAS Number: Not reported
Last Date: 19941207

Map ID
Direction
Distance
Distance (ft.)
Elevation

MAP FINDINGS

REGIONAL RECYCLING (Continued)

U003315867

DEC Remarks: 06/21/94: JM LEFT MESSAGE WITH OKAR EQUIPMENTL. ALSO JM SPOKE TO BOB CORCORAN WHO INDICATED THAT OKAR WAS TO LET OWNER DECIDE TO RETEST TANK OR CLOSE.
Spill Cause: AN 8000 GAL UNDERGROUND STORAGE TANK FAILED A TIGHTNESS TEST. TANK STORED 2 FUEL OIL. NO LEAK RATE - GROSS LEAK. CONTACT: MAURICE AUBERY

39
East
1/4-1/2
2360 ft.

STOP-N-GO STORE 2019
1155 HUDSON
ROCHESTER, NY

LTANKS
HIST LTANKS S102678871
N/A

Relative:
Higher

LTANKS:

Actual:
469 ft.

Site ID: 125827
Spill Date: 11/16/89
Facility Addr2: Not reported
Facility ID: 8908592
Program Number: 8908592
SWIS: 2814
Region of Spill: 8
Investigator: CAHETTEN
Referred To: Not reported
Reported to Dept: 11/30/89
CID: 28
Spill Cause: Tank Overfill
Water Affected: Not reported
Spill Source: Gasoline Station
Spill Notifier: Responsible Party
Cleanup Ceased: 07/30/90
Cleanup Meets Standard: True
Last Inspection: / /
Recommended Penalty: Penalty Not Recommended
UST Involvement: True
Spill Class: Not reported
Spill Closed Dt: 07/30/90
Remediation Phase: 0
Date Entered In Computer: 12/01/89
Spill Record Last Update: 07/30/90
Spille Namer: Not reported
Spiller Company: SUN OIL
Spiller Phone: (716) 342-6559
Spiller Extention: Not reported
Spiller Address: 1801 MARKET STREET
Spiller City,St,Zip: PHILADELPHIA, PA 19103
Spiller County: 001
Spiller Contact: Not reported
Spiller Phone: Not reported
Spiller Extention: Not reported
DEC Region: 8
Program Number: 8908592
DER Facility ID: 108829
Site ID: 125827
Operable Unit ID: 935925
Operable Unit: 01
Material ID: 445329
Material Code: 0009
Material Name: Gasoline
Case No.: Not reported
Material FA: Petroleum
Quantity: 0.00

Map ID
Direction
Distance
Distance (ft.)
Elevation

MAP FINDINGS

Site

Database(s)

EDR ID Number
EPA ID Number

STOP-N-GO STORE 2019 (Continued)

S102678871

Units: Gallons
Recovered: 0.00
Resource Affected: Soil
Oxygenate: False
Site ID: 125827
Operable Unit ID: 935925
Operable Unit: 01
Material ID: 445330
Material Code: 1033A
Material Name: GAS CONDENSER
Case No.: Not reported
Material FA: Other
Quantity: 0.00
Units: Not reported
Recovered: 0.00
Resource Affected: Soil
Oxygenate: False
Site ID: Not reported
Spill Tank Test: Not reported
Tank Number: Not reported
Tank Size: Not reported
Test Method: Not reported
Leak Rate: Not reported
Gross Fail: Not reported
Modified By: Not reported
Last Modified: Not reported
Test Method: Not reported
DEC Remarks: Start CallerRemark - 8908592 DURING SITE ASSESSMENT, CONTAMINATED SOIL ENCOUNTERED. TINA SMITH, 215-977-6145 OR DAVE MITCHELL, 513-836-0941, CONTACTS. END CallerRemark - 8908592
Remarks: Start DECRemark - 8908592 Prior to Sept, 2004 data translation this spill Lead DEC Field was "CH" 11/30/89: 11/30/89 NO ACTION PLANNED. CARL HETTENBAUGH (CH) TO INVESTIGATE. 07/30/90: 07/30/90 REVIEW OF ENVIRONMENTAL ASSESSMENT SHOWS NO SIGNS OF SIGNIFICANT CONTAMINATION. NO FURTHER INVESTIGATION REQUIRED. END DECRemark - 8908592

HIST LTANKS:

Region of Spill: 8
Spill Number: 8908592
Investigator: CH
Caller Name: Not reported
Caller Agency: Not reported
Caller Phone: Not reported
Caller Extension: Not reported
Notifier Name: Not reported
Notifier Agency: Not reported
Notifier Phone: Not reported
Notifier Extension: Not reported
Spill Date: 11/16/1989
Spill Time: 12:00
Reported to Department Date: 11/30/89
Reported to Department Time: 13:45
SWIS: 26
Spiller Contact: Not reported
Spiller Phone: Not reported
Spiller Extension: Not reported
Spiller Name: SUN OIL

Map ID
Direction
Distance
Distance (ft.)
Elevation Site

MAP FINDINGS

Database(s)
EDR ID Number
EPA ID Number

STOP-N-GO STORE 2019 (Continued)

S102678871

Spiller Address: 1801 MARKET STREET
Spiller City,St,Zip: PHILADELPHIA, PA 19103
Facility Contact: Not reported
Facility Phone: (716) 342-6559
Facility Extention: Not reported
Spill Cause: Tank Overfill
Resource Affectd: On Land
Water Affected: Not reported
Spill Source: Gas Station
Spill Notifier: Responsible Party
PBS Number: Not reported
Cleanup Ceased: 07/30/90
Cleanup Meets Standard: True
Last Inspection: / /
Recommended Penalty: Penalty Not Recommended
Spiller Cleanup Date: / /
Enforcement Date: / /
Investigation Complete: / /
UST Involvement: True
Spill Class: Not reported
Spill Closed Dt: 07/30/90
Date Region Sent Summary to Central Office: / /
Corrective Action Plan Submitted: / /
Date Spill Entered In Computer Data File: 12/01/89
Time Spill Entered In Computer Data File: Not reported
Spill Record Last Update: 07/30/90
Is Updated: False
PBS Number: Not reported
Tank Number: Not reported
Tank Size: Not reported
Test Method: Not reported
Leak Rate Failed Tank: Not reported
Gross Leak Rate: Not reported
Material Class Type: Petroleum
Quantity Spilled: 0
Unkonwn Quantity Spilled: False
Units: Gallons
Quantity Recovered: 0
Unkonwn Quantity Recovered: False
Material: GASOLINE
Class Type: GASOLINE
Times Material Entry In File: 21329
CAS Number: Not reported
Last Date: 19940929
Material Class Type: Petroleum
Quantity Spilled: 0
Unkonwn Quantity Spilled: False
Units: Not reported
Quantity Recovered: 0
Unkonwn Quantity Recovered: False
Material: GAS CONDENSER
Class Type: GAS CONDENSER
Times Material Entry In File: 1
CAS Number: Not reported
Last Date: Not reported
DEC Remarks: 11/30/89: 11/30/89 NO ACTION PLANNED. CARL HETTENBAUGH CH) TO INVESTIGATE.
07/30/90: 07/30/90 REVIEW OF ENVIRONMENTAL ASSESSMENT SHOWS NO SIGNS OF

Map ID
Direction
Distance
Distance (ft.)
Elevation

MAP FINDINGS

STOP-N-GO STORE 2019 (Continued)

EDR ID Number
EPA ID Number

Database(s)

S102678871

Spill Cause: SIGNIFICANT CONTAMINATION.NO FURTHER INVESTIGATION REQUIRED.
DURING SITE ASSESSMENT, CONTAMINATED SOIL ENCOUNTERED. TINA SMITH,
215-977-6145 OR DAVE MITCHELL, 513-836-0941, CONTACTS.

40
West
1/4-1/2
2412 ft.

NYE (#44) STREET
44 NYE STREET
ROCHESTER, NY

LTANKS
HIST LTANKS

S100122646
N/A

Relative:
Lower

Actual:
435 ft.

LTANKS:

Site ID: 328311
Spill Date: 01/13/87
Facility Addr2: Not reported
Facility ID: 8606376
Program Number: 8606376
SWIS: 2814
Region of Spill: 8
Investigator: BLUEY
Referred To: Not reported
Reported to Dept: 01/13/87
CID: 28
Spill Cause: Tank Failure
Water Affected: Not reported
Spill Source: Private Dwelling
Spill Notifier: Fire Department
Cleanup Ceased: 03/31/87
Cleanup Meets Standard: True
Last Inspection: / /
Recommended Penalty: Penalty Not Recommended
UST Involvement: False
Spill Class: Known release with minimal potential for fire or hazard. DEC Response. Willing
Responsible Party. Corrective action taken.
Spill Closed Dt: 03/31/87
Remediation Phase: 0
Date Entered In Computer: 01/13/87
Spill Record Last Update: 04/24/01
Spille Namer: Not reported
Spiller Company: HO TRYHULA
Spiller Phone: Not reported
Spiller Extention: Not reported
Spiller Address: 18 AVE A WEST
Spiller City,St,Zip: ROCHESTER, NY
Spiller County: 001
Spiller Contact: Not reported
Spiller Phone: Not reported
Spiller Extention: Not reported
DEC Region: 8
Program Number: 8606376
DER Facility ID: 264229
Site ID: 328311
Operable Unit ID: 903160
Operable Unit: 01
Material ID: 475503
Material Code: 0001
Material Name: #2 Fuel Oil
Case No.: Not reported
Material FA: Petroleum
Quantity: 2.00

Map ID
Direction
Distance
Distance (ft.)
Elevation

MAP FINDINGS

NYE (#44) STREET (Continued)

EDR ID Number
EPA ID Number

Database(s)

S100122646

Units: Gallons
Recovered: 0.00
Resource Affected: Soil
Oxygenate: False
Site ID: Not reported
Spill Tank Test: Not reported
Tank Number: Not reported
Tank Size: Not reported
Test Method: Not reported
Leak Rate: Not reported
Gross Fail: Not reported
Modified By: Not reported
Last Modified: Not reported
Test Method: Not reported
DEC Remarks: Start CallerRemark - 8606376 SOURCE WAS BROKEN LINE ON FUEL OIL TANK IN BASEMENT OF RESIDENCE. END CallerRemark - 8606376
Remarks: Start DECRemark - 8606376 Prior to Sept, 2004 data translation this spill Lead DEC Field was "CB" / / : ROCHESTER FIRE DEPT RESPONDING, ABSORBED OIL AND DISPOSED. 04/24/01: PAPER FILE REMOVED PER PAPER RETENTION POLICY. END DECRemark - 8606376

HIST LTANKS:

Region of Spill: 8
Spill Number: 8606376
Investigator: CB
Caller Name: Not reported
Caller Agency: Not reported
Caller Phone: Not reported
Caller Extension: Not reported
Notifier Name: Not reported
Notifier Agency: Not reported
Notifier Phone: Not reported
Notifier Extension: Not reported
Spill Date: 01/13/1987
Spill Time: 10:30
Reported to Department Date: 01/13/87
Reported to Department Time: 10:50
SWIS: 26
Spiller Contact: Not reported
Spiller Phone: Not reported
Spiller Extension: Not reported
Spiller Name: HO TRYHULA
Spiller Address: 18 AVE A WEST
Spiller City,St,Zip: ROCHESTER, NY
Facility Contact: Not reported
Facility Phone: Not reported
Facility Extension: Not reported
Spill Cause: Tank Failure
Resource Affectd: On Land
Water Affected: Not reported
Spill Source: Private Dwelling
Spill Notifier: Fire Department
PBS Number: Not reported
Cleanup Ceased: 03/31/87
Cleanup Meets Standard: True
Last Inspection: / /
Recommended Penalty: Penalty Not Recommended

Map ID
Direction
Distance
Distance (ft.)
Elevation

MAP FINDINGS

NYE (#44) STREET (Continued)

EDR ID Number
EPA ID Number

Database(s)

S100122646

Spiller Cleanup Date: / /
Enforcement Date: / /
Investigation Complete: / /
UST Involvement: False
Spill Class: Known release with minimal potential for fire or hazard. DEC Response. Willing Responsible Party. Corrective action taken.
Spill Closed Dt: 03/31/87
Date Region Sent Summary to Central Office: / /
Corrective Action Plan Submitted: / /
Date Spill Entered In Computer Data File: 01/13/87
Time Spill Entered In Computer Data File: Not reported
Spill Record Last Update: 04/24/01
Is Updated: False
PBS Number: Not reported
Tank Number: Not reported
Tank Size: Not reported
Test Method: Not reported
Leak Rate Failed Tank: Not reported
Gross Leak Rate: Not reported
Material Class Type: Petroleum
Quantity Spilled: 2
Unkonwn Quantity Spilled: False
Units: Gallons
Quantity Recovered: 0
Unkonwn Quantity Recovered: False
Material: #2 FUEL OIL
Class Type: #2 FUEL OIL
Times Material Entry In File: 24464
CAS Number: Not reported
Last Date: 19941207
DEC Remarks: / / : ROCHESTER FIRE DEPT RESPONDING, ABSORBED OIL AND DISPOSED. 04/24/01:
PAPER FILE REMOVED PER PAPER RETENTION POLICY.
Spill Cause: SOURCE WAS BROKEN LINE ON FUEL OIL TANK IN BASEMENT OF RESIDENCE.

G41
WSW
1/4-1/2
2514 ft.

MONROE PLATING INC.
265 HOLLENBECK ST
ROCHESTER, NY 14621

HSWDS **S108146526**
N/A

Site 1 of 2 in cluster G

Relative:
Lower

Actual:
453 ft.

HSWDS:
Facility ID: Not reported
Region: 8
Facility Status: Unknown
Owner Type: Puplic
Owner: Monroe Plating Inc.
Owner Address: 50 Balfor Dr.
Owner Phone: (716)544-5335
Operator Type: Puplic
Operator: Richard J. Tyler
Operator: Richard J. Tyler
Operator Phone: Same
EPA ID: NYD091662726
Registry: Not on NYS Registry of Inactive Haz Waste Disposal Sites
Registry Site ID: None
RCRA Permitted: Unknown
Site Code: 1
Owner City State: Rochester, NY 14621

Map ID
Direction
Distance
Distance (ft.)
Elevation

MAP FINDINGS

MONROE PLATING INC. (Continued)

EDR ID Number
EPA ID Number

Database(s)

S108146526

Operator City State:	Not reported
Quadrangle:	Unknown
Latitude:	Unknown
Longitude:	Unknown
Acres:	0.00
Operator Date:	1976
Close Date:	Unknown
Completed:	PA
Active:	Unknown
PCB's Disposed:	No
Pesticides Disposed:	No
Metals Disposed:	No
Asbestos Disposed:	No
Volatile Organic Compounds Disposed:	No
Semi Volatile Organic Compounds Disposed:	No
Analytical Info Exists for Air:	Not reported
Analytical Info Exists for Ground:	None
Analytical Info Exists for Surface:	Not reported
Analytical Info Exists for Sediments:	Not reported
Analytical Info Exists for Surface:	Not reported
Analytical Info Exists for Substance:	Not reported
Analytical Info Exists for Waste:	Not reported
Analytical Info Exists for Leachate:	Not reported
Analytical Info Exists for EP Toxicity:	Not reported
Analytical Info Exists for TCLP:	Not reported
Threat to Environment/Public Health:	None
Surface Water Contamination:	Unknown
Surface Water Body Class:	Unknown
Groundwater Contamination:	Unknown
Groundwater Classification:	Unknown
Drinking Water Contamination:	Unknown
Drinking Water Supply is Active:	Unknown
Any Known Fish or Wildlife:	Unknown
Hazardous Exposure:	Unknown
Site Has Controlled Access:	Unknown
Ambient Air Contamination:	Unknown
Direct Contact:	Unknown
EPA Hazardous Ranking System Score:	Unknown
Inventory:	F
Nefrap:	Not reported
Mailing:	Not reported
Tax Map No:	Not reported
Qualify:	0
Next Action:	Not reported
Agencies:	Not reported
Air:	Not reported
Building:	Not reported
Site Desc:	Not reported
Drink:	Not reported
Eptox:	Not reported
Fish:	Not reported
Ground:	Not reported
Ground Desc:	Not reported
Hazardous Threat:	Not reported
Haz Threat Desc:	Not reported
Leachate:	Not reported
Preparer:	Not reported

Map ID
Direction
Distance
Distance (ft.)
Elevation

MAP FINDINGS

MONROE PLATING INC. (Continued)

EDR ID Number
EPA ID Number

S108146526

Sediment: Not reported
Soil: Not reported
Surface: Not reported
Status: Not reported
Surface Soil: Not reported
Surface: Not reported
TCLP: Not reported
Waste: Not reported

G42
SW
1/4-1/2
2555 ft.

MCALPIN INDUSTRIES
255 HALLENBECK STREET
ROCHESTER, NY

LTANKS **S105995208**
N/A

Site 2 of 2 in cluster G

Relative:
Lower

Actual:
454 ft.

LTANKS:
Site ID: 88616
Spill Date: 02/19/02
Facility Addr2: Not reported
Facility ID: 0111008
Program Number: 0111008
SWIS: 2814
Region of Spill: 8
Investigator: CAHETTEN
Referred To: Not reported
Reported to Dept: 02/19/02
CID: 28
Spill Cause: Tank Failure
Water Affected: Not reported
Spill Source: Commercial/Industrial
Spill Notifier: Other
Cleanup Ceased: / /
Cleanup Meets Standard: False
Last Inspection: / /
Recommended Penalty: Penalty Not Recommended
UST Involvement: False
Spill Class: Known release that creates potential for fire or hazard. DEC Response. Willing Responsible Party. Corrective action taken.

Spill Closed Dt: / /
Remediation Phase: 1
Date Entered In Computer: 02/19/02
Spill Record Last Update: 02/21/02
Spille Namer: DONNA MANDEL
Spiller Company: MCALPIN INDUSTRIES
Spiller Phone: (585) 266-3060
Spiller Extention: 167
Spiller Address: 255 HALLENBECK STREET
Spiller City,St,Zip: ROCHESTER, NY
Spiller County: 001
Spiller Contact: DONNA MANDEL
Spiller Phone: (585) 266-3060
Spiller Extention: 167
DEC Region: 8
Program Number: 0111008
DER Facility ID: 81033
Site ID: 88616
Operable Unit ID: 848072
Operable Unit: 01

Map ID
Direction
Distance
Distance (ft.)
Elevation

MAP FINDINGS

MCALPIN INDUSTRIES (Continued)

EDR ID Number
EPA ID Number

Database(s)

S105995208

Material ID: 528609
Material Code: 0001
Material Name: #2 Fuel Oil
Case No.: Not reported
Material FA: Petroleum
Quantity: 0.00
Units: Gallons
Recovered: 0.00
Resource Affected: Soil
Oxygenate: False
Site ID: Not reported
Spill Tank Test: Not reported
Tank Number: Not reported
Tank Size: Not reported
Test Method: Not reported
Leak Rate: Not reported
Gross Fail: Not reported
Modified By: Not reported
Last Modified: Not reported
Test Method: Not reported
DEC Remarks: Start CallerRemark - 0111008 While removing a 6,000 gallon tank at McAlpin Industries, contaminated soil was encountered. Some of the contaminated soil has been stockpiled. Samples have been taken and the hole backfilled. Faxed to MCHD on 02/21/02 at 1400 hrs. END CallerRemark - 0111008
Remarks: Start DECRemark - 0111008 Prior to Sept, 2004 data translation this spill Lead DEC Field was "CH" END DECRemark - 0111008

43
NE
1/2-1
4839 ft.

CARTER STREET
56 BRAMBURY DRIVE
ROCHESTER, NY

DEL SHWS S105972787
N/A

Relative:
Lower

DEL SHWS:
Year: Not reported
Site Code Id: 828051
Site Classification: D1
Region: 8
Epa Id Number: Not reported
Site Type - Dump: No
Site Type - Structure: No
Site Type - Lagoon: No
Site Type - Landfill: No
Site Type - Treatment Pond: No
Site Size (Acres): 20+ Acres
Site Size Comment: Not reported
Period Associated With HW Start: Not reported
Period Associated With HW End: Not reported
Lat/Long: 43 11' 44" / 77 35' 36"
Lat/Long Decimal: 0.00000 / 0.00000
Lat/Long (dms): 0 0 0 / 0 0 0
Hazardous Waste Disposed: Not reported
Quantity: Not reported
Air Data Available: No
Surface Water Std Contravention: No
Groundwater Std Contravention: No
Soil Type: Not reported
Sediment Data Available: No
Groundwater Std Contravention: No

Actual:
440 ft.

Map ID
 Direction
 Distance
 Distance (ft.)
 Elevation Site

MAP FINDINGS

Database(s)
 EDR ID Number
 EPA ID Number

CARTER STREET (Continued)

S105972787

Drinking Water Std Contravention: No
 Surface Water Std Contravention: No
 Air Standard Contraventions: No
 Legal Action Type: State Consent Order
 State Legal Action: No
 Federal Legal Action: No
 Enforcement Status Code: Not reported
 Remedial Action Proposed: No
 Remedial Action Under Design: No
 Remedial Action In Progress: No
 Remedial Action Completed: No
 Remedial Action Type: Not reported
 Soil Type: Not reported
 Depth To Groundwater: Not reported
 Owner Name: Norlin Development c/o N. Madden
 Owner Address: 700 Midtown Tower
 Owner City,St,Zip: Rochester, NY 14604
 Owner Phone: Not reported
 Owner Contact Name: Not reported
 Owner During Disposal: Not reported
 Owner During Use: Not reported
 Operator Name: Not reported
 Operator Address: Not reported
 Operator City,St,Zip: Not reported
 Operator Phone: Not reported
 Operator Contact Name: Not reported
 Operator During Disposal: unknown
 Site Type: Dump
 Haz Waste Disposal Period: From: 1930 To: 1950
 Analytical Data Available For: Groundwater, Surface Water, Soil
 Applicable Std Exceeded In: Not reported
 Geotech Info: Made land and gravelly loam
 Depth To Groundwater: Range: 5 to 10 feet.
 Status: Order Signed
 Nature Of Action: Not reported
 Env Problems Assessment: Not reported
 Site Description: Latitude: 43 11'41.1"N Longitude: 77 35'41.6W". This site received an unknown quantity of incinerator ash from the City of Rochester incinerators. At the present time, there is an apartment complex on the site. It was constructed at this location in 1964. The site owner has completed a Phase II Investigation at this property under a Consent Order. The results of the Investigations could not document the disposal of hazardous waste at this site.
 Confirmed Hazardous Waste: Not reported
 Environment Assesment: There are no environmental problems associated with the disposal of hazardous waste at this site.
 Health Assesment: Not reported
 Disposal Start Date: Not reported
 Disposal Terminated Date: Not reported
 Air Violation: Not reported
 Groundwater Violation: Not reported
 Drink Water Violation: Not reported
 Surface Water Violation: Not reported
 Legal New York State: Not reported
 Legal Federal: Not reported
 Legal State: Not reported
 Remedial Action Active: Not reported
 Remedial Action Done: Not reported

Map ID
Direction
Distance
Distance (ft.)
Elevation

MAP FINDINGS

Site

Database(s)

EDR ID Number
EPA ID Number

CARTER STREET (Continued)

S105972787

NPL Status:	Not reported
Count Operator:	Not reported
Count Owner:	Not reported
NYTM X:	0
NYTM Y:	0
Co Name:	Not reported
Co Addr:	Not reported
Operator Addr:	Not reported
Operator Addr 2:	Not reported
Operator Addr 3:	Not reported
Operator Addr 4:	Not reported
HWDP From:	Not reported
From To:	Not reported
Assessment Of Health:	Not reported
Environmental Assessment:	Not reported
Haz Waste Disposed/Quantity:	Not reported
Description:	Not reported
Assessment of Env Programs:	Not reported
Assessment of Health Problems:	Not reported
Site Description:	Not reported

ORPHAN SUMMARY

City	EDR ID	Site Name	Site Address	Zip	Database(s)
IRONDEQUOIT	1005905686	NYS DOT BIN 1052200	RTE 104 BRG OVER PORTLAND AVE	14621	RCRA-SQG, FINDS, NY MANIFEST
ROCHESTER	S104951919	VETERAN MEMORIAL BRIDGE	RTE 104 OVER GENESEE RVR		NY Spills, NY Hist Spills
ROCHESTER	1005444393	NYS DOT BIN 1052192	RTE 104 EB BRG OVER	14621	RCRA-SQG, FINDS
ROCHESTER	S107416829	SENECA AVENUE OFFRAMP	ROUTE 104 WESTBOUND		NY Spills
ROCHESTER	S102173250	CONWAY EASTERN EXPRESS	ROUTE 104 E @ VERHULST		NY Spills, NY Hist Spills
ROCHESTER	1009232546	FRANK COCCIA	ROUTE 104 / CULVER ROAD	14621	NY MANIFEST
ROCHESTER	S103484159	GENESSEE RIVER	ROUTE 104		NY Spills, NY Hist Spills
ROCHESTER	S102172960	RT 104 MVA	ROUTE 104		NY Spills, NY Hist Spills
ROCHESTER	S102172627	VETERANS MEMORIAL BRIDGE	ROUTE 104		NY Spills, NY Hist Spills
ROCHESTER	S102172638	VETRANS MEMORIAL BRIDGE	ROUTE 104		NY Spills, NY Hist Spills
ROCHESTER	S102152616	CORROSIVE	RTE 6		NY Spills, NY Hist Spills
ROCHESTER	S103482275	ROCHESTER GAS & ELECTRIC	BREWER STREET -STATION 5		NY Spills, NY Hist Spills
ROCHESTER	S103567949	LE CESSÉ BROS	JOSEPH AVENUE		NY Spills, NY Hist Spills
ROCHESTER	S103574610	NORTON CADET CLEANERS	NORTON STREET		NY Spills, NY Hist Spills
ROCHESTER	S103484160	NORTON STREET GAS SPILL	NORTON STREET		NY Spills, NY Hist Spills
ROCHESTER	S102244760	C P WARD COMPANY	NORTON STREET		NY Spills, NY Hist Spills
ROCHESTER	S104951916	QUALITY PACKING CO.	NORTON / BRENNAN STS		NY Spills, NY Hist Spills
ROCHESTER	S108130898	ON OFF RAMP	WEST ON ROUTE 104/S MOUNT		NY Spills
ROCHESTER	S106720625	PROKOPENKO (TONY) PROPERTY	1196 PORTLAND AVENUE @ NORTON STREET	14621	NY Spills
ROCHESTER	1009218169	NYS DOT BIN 1052170	SENECA AVE BRG OVER RTE 104	14621	RCRA-SQG
ROCHESTER	S104193829	ROCHESTER GAS & ELECTRIC	STATION #5		NY Spills, NY Hist Spills
ROCHESTER	S103482363	ROCHESTER GASOLINE SPILL	UNKNOWN		NY Spills, NY Hist Spills

GOVERNMENT RECORDS SEARCHED / DATA CURRENCY TRACKING

To maintain currency of the following federal and state databases, EDR contacts the appropriate governmental agency on a monthly or quarterly basis, as required.

Number of Days to Update: Provides confirmation that EDR is reporting records that have been updated within 90 days from the date the government agency made the information available to the public.

FEDERAL RECORDS

NPL: National Priority List

National Priorities List (Superfund). The NPL is a subset of CERCLIS and identifies over 1,200 sites for priority cleanup under the Superfund Program. NPL sites may encompass relatively large areas. As such, EDR provides polygon coverage for over 1,000 NPL site boundaries produced by EPA's Environmental Photographic Interpretation Center (EPIC) and regional EPA offices.

Date of Government Version: 09/27/2006	Source: EPA
Date Data Arrived at EDR: 11/01/2006	Telephone: N/A
Date Made Active in Reports: 11/22/2006	Last EDR Contact: 01/31/2007
Number of Days to Update: 21	Next Scheduled EDR Contact: 04/30/2007
	Data Release Frequency: Quarterly

NPL Site Boundaries

Sources:

EPA's Environmental Photographic Interpretation Center (EPIC)
Telephone: 202-564-7333

EPA Region 1
Telephone 617-918-1143

EPA Region 6
Telephone: 214-655-6659

EPA Region 3
Telephone 215-814-5418

EPA Region 7
Telephone: 913-551-7247

EPA Region 4
Telephone 404-562-8033

EPA Region 8
Telephone: 303-312-6774

EPA Region 5
Telephone 312-886-6686

EPA Region 9
Telephone: 415-947-4246

EPA Region 10
Telephone 206-553-8665

Proposed NPL: Proposed National Priority List Sites

Date of Government Version: 09/27/2006	Source: EPA
Date Data Arrived at EDR: 11/01/2006	Telephone: N/A
Date Made Active in Reports: 11/22/2006	Last EDR Contact: 11/01/2006
Number of Days to Update: 21	Next Scheduled EDR Contact: 01/29/2007
	Data Release Frequency: Quarterly

DELISTED NPL: National Priority List Deletions

The National Oil and Hazardous Substances Pollution Contingency Plan (NCP) establishes the criteria that the EPA uses to delete sites from the NPL. In accordance with 40 CFR 300.425.(e), sites may be deleted from the NPL where no further response is appropriate.

Date of Government Version: 09/27/2006	Source: EPA
Date Data Arrived at EDR: 11/01/2006	Telephone: N/A
Date Made Active in Reports: 11/22/2006	Last EDR Contact: 01/31/2007
Number of Days to Update: 21	Next Scheduled EDR Contact: 04/30/2007
	Data Release Frequency: Quarterly

GOVERNMENT RECORDS SEARCHED / DATA CURRENCY TRACKING

NPL RECOVERY: Federal Superfund Liens

Federal Superfund Liens. Under the authority granted the USEPA by CERCLA of 1980, the USEPA has the authority to file liens against real property in order to recover remedial action expenditures or when the property owner received notification of potential liability. USEPA compiles a listing of filed notices of Superfund Liens.

Date of Government Version: 10/15/1991	Source: EPA
Date Data Arrived at EDR: 02/02/1994	Telephone: 202-564-4267
Date Made Active in Reports: 03/30/1994	Last EDR Contact: 11/17/2006
Number of Days to Update: 56	Next Scheduled EDR Contact: 02/19/2007
	Data Release Frequency: No Update Planned

CERCLIS: Comprehensive Environmental Response, Compensation, and Liability Information System

CERCLIS contains data on potentially hazardous waste sites that have been reported to the USEPA by states, municipalities, private companies and private persons, pursuant to Section 103 of the Comprehensive Environmental Response, Compensation, and Liability Act (CERCLA). CERCLIS contains sites which are either proposed to or on the National Priorities List (NPL) and sites which are in the screening and assessment phase for possible inclusion on the NPL.

Date of Government Version: 11/28/2006	Source: EPA
Date Data Arrived at EDR: 12/19/2006	Telephone: 703-603-8960
Date Made Active in Reports: 01/29/2007	Last EDR Contact: 12/19/2006
Number of Days to Update: 41	Next Scheduled EDR Contact: 03/19/2007
	Data Release Frequency: Quarterly

CERCLIS-NFRAP: CERCLIS No Further Remedial Action Planned

Archived sites are sites that have been removed and archived from the inventory of CERCLIS sites. Archived status indicates that, to the best of EPA's knowledge, assessment at a site has been completed and that EPA has determined no further steps will be taken to list this site on the National Priorities List (NPL), unless information indicates this decision was not appropriate or other considerations require a recommendation for listing at a later time. This decision does not necessarily mean that there is no hazard associated with a given site; it only means that, based upon available information, the location is not judged to be a potential NPL site.

Date of Government Version: 10/10/2006	Source: EPA
Date Data Arrived at EDR: 10/25/2006	Telephone: 703-603-8960
Date Made Active in Reports: 11/22/2006	Last EDR Contact: 12/18/2006
Number of Days to Update: 28	Next Scheduled EDR Contact: 03/19/2007
	Data Release Frequency: Quarterly

CORRACTS: Corrective Action Report

CORRACTS identifies hazardous waste handlers with RCRA corrective action activity.

Date of Government Version: 09/27/2006	Source: EPA
Date Data Arrived at EDR: 10/11/2006	Telephone: 800-424-9346
Date Made Active in Reports: 12/13/2006	Last EDR Contact: 12/04/2006
Number of Days to Update: 63	Next Scheduled EDR Contact: 03/05/2007
	Data Release Frequency: Quarterly

RCRA: Resource Conservation and Recovery Act Information

GOVERNMENT RECORDS SEARCHED / DATA CURRENCY TRACKING

RCRAInfo is EPA's comprehensive information system, providing access to data supporting the Resource Conservation and Recovery Act (RCRA) of 1976 and the Hazardous and Solid Waste Amendments (HSWA) of 1984. RCRAInfo replaces the data recording and reporting abilities of the Resource Conservation and Recovery Information System (RCRIS). The database includes selective information on sites which generate, transport, store, treat and/or dispose of hazardous waste as defined by the Resource Conservation and Recovery Act (RCRA). Conditionally exempt small quantity generators (CESQGs) generate less than 100 kg of hazardous waste, or less than 1 kg of acutely hazardous waste per month. Small quantity generators (SQGs) generate between 100 kg and 1,000 kg of hazardous waste per month. Large quantity generators (LQGs) generate over 1,000 kilograms (kg) of hazardous waste, or over 1 kg of acutely hazardous waste per month. Transporters are individuals or entities that move hazardous waste from the generator off-site to a facility that can recycle, treat, store, or dispose of the waste. TSDFs treat, store, or dispose of the waste.

Date of Government Version: 06/13/2006	Source: EPA
Date Data Arrived at EDR: 06/28/2006	Telephone: 800-424-9346
Date Made Active in Reports: 08/23/2006	Last EDR Contact: 01/10/2007
Number of Days to Update: 56	Next Scheduled EDR Contact: 02/19/2007
	Data Release Frequency: Quarterly

ERNS: Emergency Response Notification System

Emergency Response Notification System. ERNS records and stores information on reported releases of oil and hazardous substances.

Date of Government Version: 12/31/2005	Source: National Response Center, United States Coast Guard
Date Data Arrived at EDR: 01/12/2006	Telephone: 202-260-2342
Date Made Active in Reports: 02/21/2006	Last EDR Contact: 01/24/2007
Number of Days to Update: 40	Next Scheduled EDR Contact: 04/23/2007
	Data Release Frequency: Annually

HMIRS: Hazardous Materials Information Reporting System

Hazardous Materials Incident Report System. HMIRS contains hazardous material spill incidents reported to DOT.

Date of Government Version: 08/01/2006	Source: U.S. Department of Transportation
Date Data Arrived at EDR: 10/18/2006	Telephone: 202-366-4555
Date Made Active in Reports: 11/22/2006	Last EDR Contact: 01/17/2007
Number of Days to Update: 35	Next Scheduled EDR Contact: 04/16/2007
	Data Release Frequency: Annually

US ENG CONTROLS: Engineering Controls Sites List

A listing of sites with engineering controls in place. Engineering controls include various forms of caps, building foundations, liners, and treatment methods to create pathway elimination for regulated substances to enter environmental media or effect human health.

Date of Government Version: 10/18/2006	Source: Environmental Protection Agency
Date Data Arrived at EDR: 12/14/2006	Telephone: 703-603-8905
Date Made Active in Reports: 01/11/2007	Last EDR Contact: 01/02/2007
Number of Days to Update: 28	Next Scheduled EDR Contact: 04/02/2007
	Data Release Frequency: Varies

US INST CONTROL: Sites with Institutional Controls

A listing of sites with institutional controls in place. Institutional controls include administrative measures, such as groundwater use restrictions, construction restrictions, property use restrictions, and post remediation care requirements intended to prevent exposure to contaminants remaining on site. Deed restrictions are generally required as part of the institutional controls.

Date of Government Version: 10/18/2006	Source: Environmental Protection Agency
Date Data Arrived at EDR: 12/14/2006	Telephone: 703-603-8905
Date Made Active in Reports: 01/11/2007	Last EDR Contact: 01/02/2007
Number of Days to Update: 28	Next Scheduled EDR Contact: 04/02/2007
	Data Release Frequency: Varies

GOVERNMENT RECORDS SEARCHED / DATA CURRENCY TRACKING

DOD: Department of Defense Sites

This data set consists of federally owned or administered lands, administered by the Department of Defense, that have any area equal to or greater than 640 acres of the United States, Puerto Rico, and the U.S. Virgin Islands.

Date of Government Version: 12/31/2005	Source: USGS
Date Data Arrived at EDR: 11/10/2006	Telephone: 703-692-8801
Date Made Active in Reports: 01/11/2007	Last EDR Contact: 11/10/2006
Number of Days to Update: 62	Next Scheduled EDR Contact: 02/05/2007
	Data Release Frequency: Semi-Annually

FUDS: Formerly Used Defense Sites

The listing includes locations of Formerly Used Defense Sites properties where the US Army Corps of Engineers is actively working or will take necessary cleanup actions.

Date of Government Version: 12/31/2005	Source: U.S. Army Corps of Engineers
Date Data Arrived at EDR: 09/20/2006	Telephone: 202-528-4285
Date Made Active in Reports: 11/22/2006	Last EDR Contact: 01/02/2007
Number of Days to Update: 63	Next Scheduled EDR Contact: 04/02/2007
	Data Release Frequency: Varies

US BROWNFIELDS: A Listing of Brownfields Sites

Included in the listing are brownfields properties addresses by Cooperative Agreement Recipients and brownfields properties addressed by Targeted Brownfields Assessments. Targeted Brownfields Assessments-EPA's Targeted Brownfields Assessments (TBA) program is designed to help states, tribes, and municipalities--especially those without EPA Brownfields Assessment Demonstration Pilots--minimize the uncertainties of contamination often associated with brownfields. Under the TBA program, EPA provides funding and/or technical assistance for environmental assessments at brownfields sites throughout the country. Targeted Brownfields Assessments supplement and work with other efforts under EPA's Brownfields Initiative to promote cleanup and redevelopment of brownfields. Cooperative Agreement Recipients-States, political subdivisions, territories, and Indian tribes become Brownfields Cleanup Revolving Loan Fund (BCRLF) cooperative agreement recipients when they enter into BCRLF cooperative agreements with the U.S. EPA. EPA selects BCRLF cooperative agreement recipients based on a proposal and application process. BCRLF cooperative agreement recipients must use EPA funds provided through BCRLF cooperative agreement for specified brownfields-related cleanup activities.

Date of Government Version: 10/17/2006	Source: Environmental Protection Agency
Date Data Arrived at EDR: 10/20/2006	Telephone: 202-566-2777
Date Made Active in Reports: 12/13/2006	Last EDR Contact: 12/11/2006
Number of Days to Update: 54	Next Scheduled EDR Contact: 03/12/2007
	Data Release Frequency: Semi-Annually

CONSENT: Superfund (CERCLA) Consent Decrees

Major legal settlements that establish responsibility and standards for cleanup at NPL (Superfund) sites. Released periodically by United States District Courts after settlement by parties to litigation matters.

Date of Government Version: 12/14/2004	Source: Department of Justice, Consent Decree Library
Date Data Arrived at EDR: 02/15/2005	Telephone: Varies
Date Made Active in Reports: 04/25/2005	Last EDR Contact: 02/06/2007
Number of Days to Update: 69	Next Scheduled EDR Contact: 04/23/2007
	Data Release Frequency: Varies

ROD: Records Of Decision

Record of Decision. ROD documents mandate a permanent remedy at an NPL (Superfund) site containing technical and health information to aid in the cleanup.

Date of Government Version: 10/07/2006	Source: EPA
Date Data Arrived at EDR: 10/13/2006	Telephone: 703-416-0223
Date Made Active in Reports: 12/13/2006	Last EDR Contact: 01/22/2007
Number of Days to Update: 61	Next Scheduled EDR Contact: 04/02/2007
	Data Release Frequency: Annually

GOVERNMENT RECORDS SEARCHED / DATA CURRENCY TRACKING

UMTRA: Uranium Mill Tailings Sites

Uranium ore was mined by private companies for federal government use in national defense programs. When the mills shut down, large piles of the sand-like material (mill tailings) remain after uranium has been extracted from the ore. Levels of human exposure to radioactive materials from the piles are low; however, in some cases tailings were used as construction materials before the potential health hazards of the tailings were recognized.

Date of Government Version: 12/31/2005	Source: Department of Energy
Date Data Arrived at EDR: 11/08/2006	Telephone: 505-845-0011
Date Made Active in Reports: 01/29/2007	Last EDR Contact: 12/18/2006
Number of Days to Update: 82	Next Scheduled EDR Contact: 03/19/2007
	Data Release Frequency: Varies

ODI: Open Dump Inventory

An open dump is defined as a disposal facility that does not comply with one or more of the Part 257 or Part 258 Subtitle D Criteria.

Date of Government Version: 06/30/1985	Source: Environmental Protection Agency
Date Data Arrived at EDR: 08/09/2004	Telephone: 800-424-9346
Date Made Active in Reports: 09/17/2004	Last EDR Contact: 06/09/2004
Number of Days to Update: 39	Next Scheduled EDR Contact: N/A
	Data Release Frequency: No Update Planned

TRIS: Toxic Chemical Release Inventory System

Toxic Release Inventory System. TRIS identifies facilities which release toxic chemicals to the air, water and land in reportable quantities under SARA Title III Section 313.

Date of Government Version: 12/31/2004	Source: EPA
Date Data Arrived at EDR: 06/22/2006	Telephone: 202-566-0250
Date Made Active in Reports: 08/23/2006	Last EDR Contact: 12/19/2006
Number of Days to Update: 62	Next Scheduled EDR Contact: 03/19/2007
	Data Release Frequency: Annually

TSCA: Toxic Substances Control Act

Toxic Substances Control Act. TSCA identifies manufacturers and importers of chemical substances included on the TSCA Chemical Substance Inventory list. It includes data on the production volume of these substances by plant site.

Date of Government Version: 12/31/2002	Source: EPA
Date Data Arrived at EDR: 04/14/2006	Telephone: 202-260-5521
Date Made Active in Reports: 05/30/2006	Last EDR Contact: 01/15/2007
Number of Days to Update: 46	Next Scheduled EDR Contact: 04/16/2007
	Data Release Frequency: Every 4 Years

FTTS: FIFRA/ TSCA Tracking System - FIFRA (Federal Insecticide, Fungicide, & Rodenticide Act)/TSCA (Toxic Substances Control Act)

FTTS tracks administrative cases and pesticide enforcement actions and compliance activities related to FIFRA, TSCA and EPCRA (Emergency Planning and Community Right-to-Know Act). To maintain currency, EDR contacts the Agency on a quarterly basis.

Date of Government Version: 10/19/2006	Source: EPA/Office of Prevention, Pesticides and Toxic Substances
Date Data Arrived at EDR: 10/27/2006	Telephone: 202-566-1667
Date Made Active in Reports: 11/22/2006	Last EDR Contact: 12/18/2006
Number of Days to Update: 26	Next Scheduled EDR Contact: 03/19/2007
	Data Release Frequency: Quarterly

FTTS INSP: FIFRA/ TSCA Tracking System - FIFRA (Federal Insecticide, Fungicide, & Rodenticide Act)/TSCA (Toxic Substances Control Act)

Date of Government Version: 10/19/2006	Source: EPA
Date Data Arrived at EDR: 10/27/2006	Telephone: 202-566-1667
Date Made Active in Reports: 11/22/2006	Last EDR Contact: 12/18/2006
Number of Days to Update: 26	Next Scheduled EDR Contact: 03/19/2007
	Data Release Frequency: Quarterly

GOVERNMENT RECORDS SEARCHED / DATA CURRENCY TRACKING

SSTS: Section 7 Tracking Systems

Section 7 of the Federal Insecticide, Fungicide and Rodenticide Act, as amended (92 Stat. 829) requires all registered pesticide-producing establishments to submit a report to the Environmental Protection Agency by March 1st each year. Each establishment must report the types and amounts of pesticides, active ingredients and devices being produced, and those having been produced and sold or distributed in the past year.

Date of Government Version: 12/31/2004	Source: EPA
Date Data Arrived at EDR: 05/11/2006	Telephone: 202-564-4203
Date Made Active in Reports: 05/22/2006	Last EDR Contact: 01/29/2007
Number of Days to Update: 11	Next Scheduled EDR Contact: 04/16/2007
	Data Release Frequency: Annually

ICIS: Integrated Compliance Information System

The Integrated Compliance Information System (ICIS) supports the information needs of the national enforcement and compliance program as well as the unique needs of the National Pollutant Discharge Elimination System (NPDES) program.

Date of Government Version: 02/13/2006	Source: Environmental Protection Agency
Date Data Arrived at EDR: 04/21/2006	Telephone: 202-564-5088
Date Made Active in Reports: 05/11/2006	Last EDR Contact: 01/15/2007
Number of Days to Update: 20	Next Scheduled EDR Contact: 04/16/2007
	Data Release Frequency: Quarterly

RADINFO: Radiation Information Database

The Radiation Information Database (RADINFO) contains information about facilities that are regulated by U.S. Environmental Protection Agency (EPA) regulations for radiation and radioactivity.

Date of Government Version: 11/03/2006	Source: Environmental Protection Agency
Date Data Arrived at EDR: 11/03/2006	Telephone: 202-343-9775
Date Made Active in Reports: 01/11/2007	Last EDR Contact: 01/31/2007
Number of Days to Update: 69	Next Scheduled EDR Contact: 04/30/2007
	Data Release Frequency: Quarterly

LUCIS: Land Use Control Information System

LUCIS contains records of land use control information pertaining to the former Navy Base Realignment and Closure properties.

Date of Government Version: 12/09/2005	Source: Department of the Navy
Date Data Arrived at EDR: 12/11/2006	Telephone: 843-820-7326
Date Made Active in Reports: 01/11/2007	Last EDR Contact: 12/11/2006
Number of Days to Update: 31	Next Scheduled EDR Contact: 03/12/2007
	Data Release Frequency: Varies

CDL: Clandestine Drug Labs

A listing of clandestine drug lab locations. The U.S. Department of Justice ("the Department") provides this web site as a public service. It contains addresses of some locations where law enforcement agencies reported they found chemicals or other items that indicated the presence of either clandestine drug laboratories or dumpsites. In most cases, the source of the entries is not the Department, and the Department has not verified the entry and does not guarantee its accuracy. Members of the public must verify the accuracy of all entries by, for example, contacting local law enforcement and local health departments.

Date of Government Version: 12/01/2006	Source: Drug Enforcement Administration
Date Data Arrived at EDR: 01/08/2007	Telephone: 202-307-1000
Date Made Active in Reports: 01/11/2007	Last EDR Contact: 01/08/2007
Number of Days to Update: 3	Next Scheduled EDR Contact: 03/26/2007
	Data Release Frequency: Quarterly

PADS: PCB Activity Database System

PCB Activity Database. PADS identifies generators, transporters, commercial storers and/or brokers and disposers of PCB's who are required to notify the EPA of such activities.

GOVERNMENT RECORDS SEARCHED / DATA CURRENCY TRACKING

Date of Government Version: 10/17/2006
Date Data Arrived at EDR: 11/29/2006
Date Made Active in Reports: 01/11/2007
Number of Days to Update: 43

Source: EPA
Telephone: 202-566-0500
Last EDR Contact: 11/29/2006
Next Scheduled EDR Contact: 02/05/2007
Data Release Frequency: Annually

MLTS: Material Licensing Tracking System

MLTS is maintained by the Nuclear Regulatory Commission and contains a list of approximately 8,100 sites which possess or use radioactive materials and which are subject to NRC licensing requirements. To maintain currency, EDR contacts the Agency on a quarterly basis.

Date of Government Version: 10/19/2006
Date Data Arrived at EDR: 10/31/2006
Date Made Active in Reports: 12/13/2006
Number of Days to Update: 43

Source: Nuclear Regulatory Commission
Telephone: 301-415-7169
Last EDR Contact: 01/02/2007
Next Scheduled EDR Contact: 04/02/2007
Data Release Frequency: Quarterly

MINES: Mines Master Index File

Contains all mine identification numbers issued for mines active or opened since 1971. The data also includes violation information.

Date of Government Version: 11/15/2006
Date Data Arrived at EDR: 12/28/2006
Date Made Active in Reports: 01/29/2007
Number of Days to Update: 32

Source: Department of Labor, Mine Safety and Health Administration
Telephone: 303-231-5959
Last EDR Contact: 12/28/2006
Next Scheduled EDR Contact: 03/26/2007
Data Release Frequency: Semi-Annually

FINDS: Facility Index System/Facility Registry System

Facility Index System. FINDS contains both facility information and 'pointers' to other sources that contain more detail. EDR includes the following FINDS databases in this report: PCS (Permit Compliance System), AIRS (Aerometric Information Retrieval System), DOCKET (Enforcement Docket used to manage and track information on civil judicial enforcement cases for all environmental statutes), FURS (Federal Underground Injection Control), C-DOCKET (Criminal Docket System used to track criminal enforcement actions for all environmental statutes), FFIS (Federal Facilities Information System), STATE (State Environmental Laws and Statutes), and PADS (PCB Activity Data System).

Date of Government Version: 10/11/2006
Date Data Arrived at EDR: 10/18/2006
Date Made Active in Reports: 12/13/2006
Number of Days to Update: 56

Source: EPA
Telephone: N/A
Last EDR Contact: 01/02/2007
Next Scheduled EDR Contact: 04/02/2007
Data Release Frequency: Quarterly

RAATS: RCRA Administrative Action Tracking System

RCRA Administration Action Tracking System. RAATS contains records based on enforcement actions issued under RCRA pertaining to major violators and includes administrative and civil actions brought by the EPA. For administration actions after September 30, 1995, data entry in the RAATS database was discontinued. EPA will retain a copy of the database for historical records. It was necessary to terminate RAATS because a decrease in agency resources made it impossible to continue to update the information contained in the database.

Date of Government Version: 04/17/1995
Date Data Arrived at EDR: 07/03/1995
Date Made Active in Reports: 08/07/1995
Number of Days to Update: 35

Source: EPA
Telephone: 202-564-4104
Last EDR Contact: 12/04/2006
Next Scheduled EDR Contact: 03/05/2007
Data Release Frequency: No Update Planned

BRS: Biennial Reporting System

The Biennial Reporting System is a national system administered by the EPA that collects data on the generation and management of hazardous waste. BRS captures detailed data from two groups: Large Quantity Generators (LQG) and Treatment, Storage, and Disposal Facilities.

GOVERNMENT RECORDS SEARCHED / DATA CURRENCY TRACKING

Date of Government Version: 12/31/2003
Date Data Arrived at EDR: 06/17/2005
Date Made Active in Reports: 08/04/2005
Number of Days to Update: 48

Source: EPA/NTIS
Telephone: 800-424-9346
Last EDR Contact: 01/19/2007
Next Scheduled EDR Contact: 03/12/2007
Data Release Frequency: Biennially

STATE AND LOCAL RECORDS

HSWDS: Hazardous Substance Waste Disposal Site Inventory

The list includes any known or suspected hazardous substance waste disposal sites. Also included are sites delisted from the Registry of Inactive Hazardous Waste Disposal Sites and non-Registry sites that U.S. EPA Preliminary Assessment (PA) reports or Site Investigation (SI) reports were prepared. Hazardous Substance Waste Disposal Sites are eligible to be Superfund sites now that the New York State Superfund has been refinanced and changed. This means that the study inventory has served its purpose and will no longer be maintained as a separate entity. The last version of the study inventory is frozen in time. The sites on the study will not automatically be made Superfund sites, rather each site will be further evaluated for listing on the Registry. So overtime they will be added to the registry or not.

Date of Government Version: 01/01/2003
Date Data Arrived at EDR: 10/20/2006
Date Made Active in Reports: 11/30/2006
Number of Days to Update: 41

Source: Department of Environmental Conservation
Telephone: 518-402-9564
Last EDR Contact: 11/27/2006
Next Scheduled EDR Contact: 02/26/2007
Data Release Frequency: No Update Planned

SHWS: Inactive Hazardous Waste Disposal Sites in New York State

Referred to as the State Superfund Program, the Inactive Hazardous Waste Disposal Site Remedial Program is the cleanup program for inactive hazardous waste sites and now includes hazardous substance sites

Date of Government Version: 12/01/2006
Date Data Arrived at EDR: 12/14/2006
Date Made Active in Reports: 01/22/2007
Number of Days to Update: 39

Source: Department of Environmental Conservation
Telephone: 518-402-9622
Last EDR Contact: 12/14/2006
Next Scheduled EDR Contact: 03/12/2007
Data Release Frequency: Annually

DEL SHWS: Delisted Registry Sites

A database listing of sites delisted from the Registry of Inactive Hazardous Waste Disposal Sites.

Date of Government Version: 08/04/2006
Date Data Arrived at EDR: 09/14/2006
Date Made Active in Reports: 10/16/2006
Number of Days to Update: 32

Source: Department of Environmental Conservation
Telephone: 518-402-9622
Last EDR Contact: 12/14/2006
Next Scheduled EDR Contact: 03/12/2007
Data Release Frequency: Annually

SWF/LF: Facility Register

Solid Waste Facilities/Landfill Sites. SWF/LF type records typically contain an inventory of solid waste disposal facilities or landfills in a particular state. Depending on the state, these may be active or inactive facilities or open dumps that failed to meet RCRA Subtitle D Section 4004 criteria for solid waste landfills or disposal sites.

Date of Government Version: 10/31/2006
Date Data Arrived at EDR: 10/31/2006
Date Made Active in Reports: 11/30/2006
Number of Days to Update: 30

Source: Department of Environmental Conservation
Telephone: 518-457-2051
Last EDR Contact: 01/29/2007
Next Scheduled EDR Contact: 04/30/2007
Data Release Frequency: Semi-Annually

SWRCY: Registered Recycling Facility List

A listing of recycling facilities.

Date of Government Version: 10/31/2006
Date Data Arrived at EDR: 10/31/2006
Date Made Active in Reports: 11/30/2006
Number of Days to Update: 30

Source: Department of Environmental Conservation
Telephone: 518-402-8705
Last EDR Contact: 01/29/2007
Next Scheduled EDR Contact: 04/30/2007
Data Release Frequency: Semi-Annually

GOVERNMENT RECORDS SEARCHED / DATA CURRENCY TRACKING

SWTIRE: Registered Waste Tire Storage & Facility List

Date of Government Version: 08/01/2006
Date Data Arrived at EDR: 11/15/2006
Date Made Active in Reports: 11/30/2006
Number of Days to Update: 15

Source: Department of Environmental Conservation
Telephone: 518-402-8694
Last EDR Contact: 11/15/2006
Next Scheduled EDR Contact: 02/12/2007
Data Release Frequency: Annually

LTANKS: Spills Information Database

Leaking Storage Tank Incident Reports. These records contain an inventory of reported leaking storage tank incidents reported from 4/1/86 through the most recent update. They can be either leaking underground storage tanks or leaking aboveground storage tanks. The causes of the incidents are tank test failures, tank failures or tank overfills.

Date of Government Version: 09/14/2006
Date Data Arrived at EDR: 10/25/2006
Date Made Active in Reports: 11/30/2006
Number of Days to Update: 36

Source: Department of Environmental Conservation
Telephone: 518-402-9549
Last EDR Contact: 01/24/2007
Next Scheduled EDR Contact: 04/23/2007
Data Release Frequency: Varies

HIST LTANKS: Listing of Leaking Storage Tanks

A listing of leaking underground and aboveground storage tanks. The causes of the incidents are tank test failures, tank failures or tank overfills. In 2002, the Department of Environmental Conservation stopped providing updates to its original Spills Information Database. This database includes fields that are no longer available from the NYDEC as of January 1, 2002. Current information may be found in the NY LTANKS database. Department of Environmental Conservation.

Date of Government Version: 01/01/2002
Date Data Arrived at EDR: 07/08/2005
Date Made Active in Reports: 07/14/2005
Number of Days to Update: 6

Source: Department of Environmental Conservation
Telephone: 518-402-9549
Last EDR Contact: 07/07/2005
Next Scheduled EDR Contact: N/A
Data Release Frequency: No Update Planned

UST: Petroleum Bulk Storage (PBS) Database

Facilities that have petroleum storage capacities in excess of 1,100 gallons and less than 400,000 gallons.

Date of Government Version: 09/14/2006
Date Data Arrived at EDR: 10/25/2006
Date Made Active in Reports: 11/28/2006
Number of Days to Update: 34

Source: Department of Environmental Conservation
Telephone: 518-402-9549
Last EDR Contact: 01/24/2007
Next Scheduled EDR Contact: 04/23/2007
Data Release Frequency: No Update Planned

CBS UST: Chemical Bulk Storage Database

Facilities that store regulated hazardous substances in underground tanks of any size

Date of Government Version: 01/01/2002
Date Data Arrived at EDR: 02/20/2002
Date Made Active in Reports: 03/22/2002
Number of Days to Update: 30

Source: NYSDEC
Telephone: 518-402-9549
Last EDR Contact: 10/24/2005
Next Scheduled EDR Contact: 01/23/2006
Data Release Frequency: No Update Planned

MOSF UST: Major Oil Storage Facilities Database

Facilities that may be onshore facilities or vessels, with petroleum storage capacities of 400,000 gallons or greater.

Date of Government Version: 01/01/2002
Date Data Arrived at EDR: 02/20/2002
Date Made Active in Reports: 03/22/2002
Number of Days to Update: 30

Source: NYSDEC
Telephone: 518-402-9549
Last EDR Contact: 07/25/2005
Next Scheduled EDR Contact: 10/24/2005
Data Release Frequency: Varies

GOVERNMENT RECORDS SEARCHED / DATA CURRENCY TRACKING

HIST UST: Historical Petroleum Bulk Storage Database

These facilities have petroleum storage capacities in excess of 1,100 gallons and less than 400,000 gallons. This database contains detailed information per site. It is no longer updated due to the sensitive nature of the information involved. See UST for more current data.

Date of Government Version: 01/01/2002
Date Data Arrived at EDR: 06/02/2006
Date Made Active in Reports: 07/20/2006
Number of Days to Update: 48

Source: Department of Environmental Conservation
Telephone: 518-402-9549
Last EDR Contact: 10/23/2006
Next Scheduled EDR Contact: 01/22/2007
Data Release Frequency: Varies

AST: Petroleum Bulk Storage

Registered Aboveground Storage Tanks.

Date of Government Version: 09/14/2006
Date Data Arrived at EDR: 10/25/2006
Date Made Active in Reports: 11/22/2006
Number of Days to Update: 28

Source: Department of Environmental Conservation
Telephone: 518-402-9549
Last EDR Contact: 01/24/2007
Next Scheduled EDR Contact: 04/23/2007
Data Release Frequency: No Update Planned

CBS AST: Chemical Bulk Storage Database

Facilities that store regulated hazardous substances in aboveground tanks with capacities of 185 gallons or greater, and/or in underground tanks of any size.

Date of Government Version: 01/01/2002
Date Data Arrived at EDR: 02/20/2002
Date Made Active in Reports: 03/22/2002
Number of Days to Update: 30

Source: NYSDEC
Telephone: 518-402-9549
Last EDR Contact: 07/25/2005
Next Scheduled EDR Contact: 10/24/2005
Data Release Frequency: No Update Planned

HIST AST: Historical Petroleum Bulk Storage Database

These facilities have petroleum storage capabilities in excess of 1,100 gallons and less than 400,000 gallons. This database contains detailed information per site. No longer updated due to the sensitive nature of the information involved. See AST for more current data.

Date of Government Version: 01/01/2002
Date Data Arrived at EDR: 06/02/2006
Date Made Active in Reports: 07/20/2006
Number of Days to Update: 48

Source: Department of Environmental Conservation
Telephone: 518-402-9549
Last EDR Contact: 10/23/2006
Next Scheduled EDR Contact: 01/22/2007
Data Release Frequency: No Update Planned

MOSF AST: Major Oil Storage Facilities Database

Facilities that may be onshore facilities or vessels, with petroleum storage capacities of 400,000 gallons or greater.

Date of Government Version: 01/01/2002
Date Data Arrived at EDR: 02/20/2002
Date Made Active in Reports: 03/22/2002
Number of Days to Update: 30

Source: NYSDEC
Telephone: 518-402-9549
Last EDR Contact: 07/25/2005
Next Scheduled EDR Contact: 10/24/2005
Data Release Frequency: No Update Planned

NY MANIFEST: Facility and Manifest Data

Manifest is a document that lists and tracks hazardous waste from the generator through transporters to a TSD facility.

Date of Government Version: 10/26/2006
Date Data Arrived at EDR: 11/29/2006
Date Made Active in Reports: 01/05/2007
Number of Days to Update: 37

Source: Department of Environmental Conservation
Telephone: 518-402-8651
Last EDR Contact: 11/29/2006
Next Scheduled EDR Contact: 02/26/2007
Data Release Frequency: Annually

GOVERNMENT RECORDS SEARCHED / DATA CURRENCY TRACKING

SPILLS: Spills Information Database

Data collected on spills reported to NYSDEC as required by one or more of the following: Article 12 of the Navigation Law, 6 NYCRR Section 613.8 (from PBS regs), or 6 NYCRR Section 595.2 (from CBS regs). It includes spills active as of April 1, 1986, as well as spills occurring since this date.

Date of Government Version: 09/14/2006
Date Data Arrived at EDR: 10/25/2006
Date Made Active in Reports: 11/30/2006
Number of Days to Update: 36

Source: Department of Environmental Conservation
Telephone: 518-402-9549
Last EDR Contact: 01/24/2007
Next Scheduled EDR Contact: 04/23/2007
Data Release Frequency: Varies

HIST SPILLS: SPILLS Database

This database contains records of chemical and petroleum spill incidents. Under State law, petroleum and hazardous chemical spills that can impact the waters of the state must be reported by the spiller (and, in some cases, by anyone who has knowledge of the spills). In 2002, the Department of Environmental Conservation stopped providing updates to its original Spills Information Database. This database includes fields that are no longer available from the NYDEC as of January 1, 2002. Current information may be found in the NY SPILLS database. Department of Environmental Conservation.

Date of Government Version: 01/01/2002
Date Data Arrived at EDR: 07/08/2005
Date Made Active in Reports: 07/14/2005
Number of Days to Update: 6

Source: Department of Environmental Conservation
Telephone: 518-402-9549
Last EDR Contact: 07/07/2005
Next Scheduled EDR Contact: N/A
Data Release Frequency: No Update Planned

ENG CONTROLS: Registry of Engineering Controls

Environmental Remediation sites that have engineering controls in place.

Date of Government Version: 12/01/2006
Date Data Arrived at EDR: 12/14/2006
Date Made Active in Reports: 01/22/2007
Number of Days to Update: 39

Source: Department of Environmental Conservation
Telephone: 518-402-9553
Last EDR Contact: 12/14/2006
Next Scheduled EDR Contact: 03/12/2007
Data Release Frequency: Quarterly

INST CONTROL: Registry of Institutional Controls

Environmental Remediation sites that have institutional controls in place.

Date of Government Version: 12/01/2006
Date Data Arrived at EDR: 12/14/2006
Date Made Active in Reports: 01/22/2007
Number of Days to Update: 39

Source: Department of Environmental Conservation
Telephone: 518-402-9553
Last EDR Contact: 12/14/2006
Next Scheduled EDR Contact: 03/12/2007
Data Release Frequency: Quarterly

VCP: Voluntary Cleanup Agreements

New York established its Voluntary Cleanup Program (VCP) to address the environmental, legal and financial barriers that often hinder the redevelopment and reuse of contaminated properties. The Voluntary Cleanup Program was developed to enhance private sector cleanup of brownfields by enabling parties to remediate sites using private rather than public funds and to reduce the development pressures on "greenfield" sites.

Date of Government Version: 12/01/2006
Date Data Arrived at EDR: 12/14/2006
Date Made Active in Reports: 01/22/2007
Number of Days to Update: 39

Source: Department of Environmental Conservation
Telephone: 518-402-9711
Last EDR Contact: 12/14/2006
Next Scheduled EDR Contact: 03/12/2007
Data Release Frequency: Semi-Annually

DRYCLEANERS: Registered Drycleaners

A listing of all registered drycleaning facilities.

Date of Government Version: 06/15/2004
Date Data Arrived at EDR: 06/15/2004
Date Made Active in Reports: 07/29/2004
Number of Days to Update: 44

Source: Department of Environmental Conservation
Telephone: 518-402-8403
Last EDR Contact: 05/21/2004
Next Scheduled EDR Contact: N/A
Data Release Frequency: Varies

GOVERNMENT RECORDS SEARCHED / DATA CURRENCY TRACKING

BROWNFIELDS: Brownfields Site List

A Brownfield is any real property where redevelopment or re-use may be complicated by the presence or potential presence of a hazardous waste, petroleum, pollutant, or contaminant.

Date of Government Version: 12/01/2006
Date Data Arrived at EDR: 12/14/2006
Date Made Active in Reports: 01/22/2007
Number of Days to Update: 39

Source: Department of Environmental Conservation
Telephone: 518-402-9764
Last EDR Contact: 12/14/2006
Next Scheduled EDR Contact: 03/12/2007
Data Release Frequency: Semi-Annually

SPDES: State Pollutant Discharge Elimination System

New York State has a state program which has been approved by the United States Environmental Protection Agency for the control of wastewater and stormwater discharges in accordance with the Clean Water Act. Under New York State law the program is known as the State Pollutant Discharge Elimination System (SPDES) and is broader in scope than that required by the Clean Water Act in that it controls point source discharges to groundwaters as well as surface waters.

Date of Government Version: 11/08/2006
Date Data Arrived at EDR: 11/10/2006
Date Made Active in Reports: 11/30/2006
Number of Days to Update: 20

Source: Department of Environmental Conservation
Telephone: 518-402-8233
Last EDR Contact: 02/05/2007
Next Scheduled EDR Contact: 05/07/2007
Data Release Frequency: No Update Planned

AIRS: Air Emissions Data

Date of Government Version: 12/31/2002
Date Data Arrived at EDR: 09/13/2004
Date Made Active in Reports: 10/18/2004
Number of Days to Update: 35

Source: Department of Environmental Conservation
Telephone: 518-402-8452
Last EDR Contact: 11/20/2006
Next Scheduled EDR Contact: 02/19/2007
Data Release Frequency: Annually

TRIBAL RECORDS

INDIAN RESERV: Indian Reservations

This map layer portrays Indian administered lands of the United States that have any area equal to or greater than 640 acres.

Date of Government Version: 12/31/2005
Date Data Arrived at EDR: 02/06/2006
Date Made Active in Reports: 01/11/2007
Number of Days to Update: 339

Source: USGS
Telephone: 202-208-3710
Last EDR Contact: 11/10/2006
Next Scheduled EDR Contact: 02/05/2007
Data Release Frequency: Semi-Annually

INDIAN LUST R1: Leaking Underground Storage Tanks on Indian Land

A listing of leaking underground storage tank locations on Indian Land.

Date of Government Version: 12/01/2006
Date Data Arrived at EDR: 12/01/2006
Date Made Active in Reports: 01/29/2007
Number of Days to Update: 59

Source: EPA Region 1
Telephone: 617-918-1313
Last EDR Contact: 11/17/2006
Next Scheduled EDR Contact: 02/19/2007
Data Release Frequency: Varies

INDIAN LUST R4: Leaking Underground Storage Tanks on Indian Land

LUSTs on Indian land in Florida, Minnesota, Mississippi and North Carolina.

Date of Government Version: 08/24/2006
Date Data Arrived at EDR: 09/11/2006
Date Made Active in Reports: 11/08/2006
Number of Days to Update: 58

Source: EPA Region 4
Telephone: 404-562-8677
Last EDR Contact: 11/17/2006
Next Scheduled EDR Contact: 02/19/2007
Data Release Frequency: Semi-Annually

GOVERNMENT RECORDS SEARCHED / DATA CURRENCY TRACKING

INDIAN LUST R10: Leaking Underground Storage Tanks on Indian Land
LUSTs on Indian land in Alaska, Idaho, Oregon and Washington.

Date of Government Version: 11/21/2006	Source: EPA Region 10
Date Data Arrived at EDR: 12/08/2006	Telephone: 206-553-2857
Date Made Active in Reports: 01/29/2007	Last EDR Contact: 11/17/2006
Number of Days to Update: 52	Next Scheduled EDR Contact: 02/19/2007
	Data Release Frequency: Quarterly

INDIAN LUST R9: Leaking Underground Storage Tanks on Indian Land
LUSTs on Indian land in Arizona, California, New Mexico and Nevada

Date of Government Version: 12/19/2006	Source: Environmental Protection Agency
Date Data Arrived at EDR: 12/19/2006	Telephone: 415-972-3372
Date Made Active in Reports: 01/29/2007	Last EDR Contact: 11/17/2006
Number of Days to Update: 41	Next Scheduled EDR Contact: 02/19/2007
	Data Release Frequency: Quarterly

INDIAN LUST R8: Leaking Underground Storage Tanks on Indian Land
LUSTs on Indian land in Colorado, Montana, North Dakota, South Dakota, Utah and Wyoming.

Date of Government Version: 11/30/2006	Source: EPA Region 8
Date Data Arrived at EDR: 12/08/2006	Telephone: 303-312-6271
Date Made Active in Reports: 01/29/2007	Last EDR Contact: 11/17/2006
Number of Days to Update: 52	Next Scheduled EDR Contact: 02/19/2007
	Data Release Frequency: Quarterly

INDIAN LUST R7: Leaking Underground Storage Tanks on Indian Land
LUSTs on Indian land in Iowa, Kansas, and Nebraska

Date of Government Version: 09/06/2006	Source: EPA Region 7
Date Data Arrived at EDR: 10/04/2006	Telephone: 913-551-7003
Date Made Active in Reports: 11/08/2006	Last EDR Contact: 11/17/2006
Number of Days to Update: 35	Next Scheduled EDR Contact: 02/19/2007
	Data Release Frequency: Varies

INDIAN LUST R6: Leaking Underground Storage Tanks on Indian Land
LUSTs on Indian land in New Mexico and Oklahoma.

Date of Government Version: 01/04/2005	Source: EPA Region 6
Date Data Arrived at EDR: 01/21/2005	Telephone: 214-665-6597
Date Made Active in Reports: 02/28/2005	Last EDR Contact: 11/17/2006
Number of Days to Update: 38	Next Scheduled EDR Contact: 02/19/2007
	Data Release Frequency: Varies

INDIAN UST R4: Underground Storage Tanks on Indian Land

Date of Government Version: 08/24/2006	Source: EPA Region 4
Date Data Arrived at EDR: 09/11/2006	Telephone: 404-562-9424
Date Made Active in Reports: 11/08/2006	Last EDR Contact: 11/17/2006
Number of Days to Update: 58	Next Scheduled EDR Contact: 02/19/2007
	Data Release Frequency: Semi-Annually

INDIAN UST R9: Underground Storage Tanks on Indian Land

Date of Government Version: 12/19/2006	Source: EPA Region 9
Date Data Arrived at EDR: 12/19/2006	Telephone: 415-972-3368
Date Made Active in Reports: 01/29/2007	Last EDR Contact: 11/17/2006
Number of Days to Update: 41	Next Scheduled EDR Contact: 02/19/2007
	Data Release Frequency: Quarterly

GOVERNMENT RECORDS SEARCHED / DATA CURRENCY TRACKING

INDIAN UST R10: Underground Storage Tanks on Indian Land

Date of Government Version: 11/21/2006	Source: EPA Region 10
Date Data Arrived at EDR: 12/08/2006	Telephone: 206-553-2857
Date Made Active in Reports: 01/29/2007	Last EDR Contact: 11/17/2006
Number of Days to Update: 52	Next Scheduled EDR Contact: 02/19/2007
	Data Release Frequency: Quarterly

INDIAN UST R5: Underground Storage Tanks on Indian Land

Date of Government Version: 12/02/2004	Source: EPA Region 5
Date Data Arrived at EDR: 12/29/2004	Telephone: 312-886-6136
Date Made Active in Reports: 02/04/2005	Last EDR Contact: 11/17/2006
Number of Days to Update: 37	Next Scheduled EDR Contact: 02/19/2007
	Data Release Frequency: Varies

INDIAN UST R8: Underground Storage Tanks on Indian Land

Date of Government Version: 11/30/2006	Source: EPA Region 8
Date Data Arrived at EDR: 12/08/2006	Telephone: 303-312-6137
Date Made Active in Reports: 01/29/2007	Last EDR Contact: 11/17/2006
Number of Days to Update: 52	Next Scheduled EDR Contact: 02/19/2007
	Data Release Frequency: Quarterly

INDIAN UST R6: Underground Storage Tanks on Indian Land

Date of Government Version: 01/11/2007	Source: EPA Region 6
Date Data Arrived at EDR: 01/12/2007	Telephone: 214-665-7591
Date Made Active in Reports: 01/29/2007	Last EDR Contact: 11/17/2006
Number of Days to Update: 17	Next Scheduled EDR Contact: 02/19/2007
	Data Release Frequency: Semi-Annually

INDIAN UST R1: Underground Storage Tanks on Indian Land

A listing of underground storage tank locations on Indian Land.

Date of Government Version: 12/01/2006	Source: EPA, Region 1
Date Data Arrived at EDR: 12/01/2006	Telephone: 617-918-1313
Date Made Active in Reports: 01/29/2007	Last EDR Contact: 11/17/2006
Number of Days to Update: 59	Next Scheduled EDR Contact: 02/19/2007
	Data Release Frequency: Varies

INDIAN UST R7: Underground Storage Tanks on Indian Land

Date of Government Version: 09/06/2006	Source: EPA Region 7
Date Data Arrived at EDR: 10/04/2006	Telephone: 913-551-7003
Date Made Active in Reports: 11/08/2006	Last EDR Contact: 11/17/2006
Number of Days to Update: 35	Next Scheduled EDR Contact: 02/19/2007
	Data Release Frequency: Varies

EDR PROPRIETARY RECORDS

Manufactured Gas Plants: EDR Proprietary Manufactured Gas Plants

The EDR Proprietary Manufactured Gas Plant Database includes records of coal gas plants (manufactured gas plants) compiled by EDR's researchers. Manufactured gas sites were used in the United States from the 1800's to 1950's to produce a gas that could be distributed and used as fuel. These plants used whale oil, rosin, coal, or a mixture of coal, oil, and water that also produced a significant amount of waste. Many of the byproducts of the gas production, such as coal tar (oily waste containing volatile and non-volatile chemicals), sludges, oils and other compounds are potentially hazardous to human health and the environment. The byproduct from this process was frequently disposed of directly at the plant site and can remain or spread slowly, serving as a continuous source of soil and groundwater contamination.

GOVERNMENT RECORDS SEARCHED / DATA CURRENCY TRACKING

Date of Government Version: N/A
Date Data Arrived at EDR: N/A
Date Made Active in Reports: N/A
Number of Days to Update: N/A

Source: EDR, Inc.
Telephone: N/A
Last EDR Contact: N/A
Next Scheduled EDR Contact: N/A
Data Release Frequency: No Update Planned

COUNTY RECORDS

CORTLAND COUNTY:

Cortland County Storage Tank Listing

Date of Government Version: 01/08/2007
Date Data Arrived at EDR: 01/16/2007
Date Made Active in Reports: 02/07/2007
Number of Days to Update: 22

Source: Cortland County Health Department
Telephone: 607-753-5035
Last EDR Contact: 11/27/2006
Next Scheduled EDR Contact: 02/26/2007
Data Release Frequency: Quarterly

Cortland County Storage Tank Listing

Date of Government Version: 01/08/2007
Date Data Arrived at EDR: 01/16/2007
Date Made Active in Reports: 02/07/2007
Number of Days to Update: 22

Source: Cortland County Health Department
Telephone: 607-753-5035
Last EDR Contact: 11/27/2006
Next Scheduled EDR Contact: 02/26/2007
Data Release Frequency: Quarterly

NASSAU COUNTY:

Registered Tank Database

Date of Government Version: 05/21/2003
Date Data Arrived at EDR: 05/27/2003
Date Made Active in Reports: 06/09/2003
Number of Days to Update: 13

Source: Nassau County Health Department
Telephone: 516-571-3314
Last EDR Contact: 01/30/2007
Next Scheduled EDR Contact: 04/30/2007
Data Release Frequency: No Update Planned

Storage Tank Database

Date of Government Version: 06/28/2006
Date Data Arrived at EDR: 07/28/2006
Date Made Active in Reports: 08/21/2006
Number of Days to Update: 24

Source: Nassau County Office of the Fire Marshal
Telephone: 516-572-1000
Last EDR Contact: 02/05/2007
Next Scheduled EDR Contact: 05/07/2007
Data Release Frequency: Varies

Storage Tank Database

Date of Government Version: 06/28/2006
Date Data Arrived at EDR: 07/28/2006
Date Made Active in Reports: 08/21/2006
Number of Days to Update: 24

Source: Nassau County Office of the Fire Marshal
Telephone: 516-572-1000
Last EDR Contact: 02/05/2007
Next Scheduled EDR Contact: 05/07/2007
Data Release Frequency: Varies

Registered Tank Database

Date of Government Version: 05/21/2003
Date Data Arrived at EDR: 05/27/2003
Date Made Active in Reports: 06/09/2003
Number of Days to Update: 13

Source: Nassau County Health Department
Telephone: 516-571-3314
Last EDR Contact: 01/30/2007
Next Scheduled EDR Contact: 04/30/2007
Data Release Frequency: No Update Planned

ROCKLAND COUNTY:

GOVERNMENT RECORDS SEARCHED / DATA CURRENCY TRACKING

Petroleum Bulk Storage Database

Date of Government Version: 10/24/2006
Date Data Arrived at EDR: 10/24/2006
Date Made Active in Reports: 11/14/2006
Number of Days to Update: 21

Source: Rockland County Health Department
Telephone: 914-364-2605
Last EDR Contact: 01/02/2007
Next Scheduled EDR Contact: 04/02/2007
Data Release Frequency: Quarterly

Petroleum Bulk Storage Database

Date of Government Version: 10/24/2006
Date Data Arrived at EDR: 10/24/2006
Date Made Active in Reports: 11/13/2006
Number of Days to Update: 20

Source: Rockland County Health Department
Telephone: 914-364-2605
Last EDR Contact: 01/02/2007
Next Scheduled EDR Contact: 04/02/2007
Data Release Frequency: Quarterly

SUFFOLK COUNTY:

Storage Tank Database

Date of Government Version: 09/13/2006
Date Data Arrived at EDR: 01/11/2007
Date Made Active in Reports: 02/07/2007
Number of Days to Update: 27

Source: Suffolk County Department of Health Services
Telephone: 631-854-2521
Last EDR Contact: 12/29/2006
Next Scheduled EDR Contact: 02/26/2007
Data Release Frequency: Annually

Storage Tank Database

Date of Government Version: 09/13/2006
Date Data Arrived at EDR: 01/11/2007
Date Made Active in Reports: 02/07/2007
Number of Days to Update: 27

Source: Suffolk County Department of Health Services
Telephone: 631-854-2521
Last EDR Contact: 12/29/2006
Next Scheduled EDR Contact: 02/26/2007
Data Release Frequency: Annually

WESTCHESTER COUNTY:

Listing of Storage Tanks

Listing of aboveground storage tanks in Westchester County.

Date of Government Version: 05/05/2005
Date Data Arrived at EDR: 05/31/2005
Date Made Active in Reports: 06/30/2005
Number of Days to Update: 30

Source: Westchester County Department of Health
Telephone: 914-813-5161
Last EDR Contact: 11/27/2006
Next Scheduled EDR Contact: 02/26/2007
Data Release Frequency: Varies

Listing of Storage Tanks

Listing of underground storage tanks in Westchester County.

Date of Government Version: 05/05/2005
Date Data Arrived at EDR: 05/31/2005
Date Made Active in Reports: 06/30/2005
Number of Days to Update: 30

Source: Westchester County Department of Health
Telephone: 914-813-5161
Last EDR Contact: 11/27/2006
Next Scheduled EDR Contact: 02/26/2007
Data Release Frequency: Varies

GOVERNMENT RECORDS SEARCHED / DATA CURRENCY TRACKING

OTHER DATABASE(S)

Depending on the geographic area covered by this report, the data provided in these specialty databases may or may not be complete. For example, the existence of wetlands information data in a specific report does not mean that all wetlands in the area covered by the report are included. Moreover, the absence of any reported wetlands information does not necessarily mean that wetlands do not exist in the area covered by the report.

CT MANIFEST: Hazardous Waste Manifest Data

Facility and manifest data. Manifest is a document that lists and tracks hazardous waste from the generator through transporters to a tsd facility.

Date of Government Version: 12/31/2004
Date Data Arrived at EDR: 02/17/2006
Date Made Active in Reports: 04/07/2006
Number of Days to Update: 49

Source: Department of Environmental Protection
Telephone: 860-424-3375
Last EDR Contact: 12/11/2006
Next Scheduled EDR Contact: 03/12/2007
Data Release Frequency: Annually

NJ MANIFEST: Manifest Information

Hazardous waste manifest information.

Date of Government Version: 11/01/2006
Date Data Arrived at EDR: 11/13/2006
Date Made Active in Reports: 12/13/2006
Number of Days to Update: 30

Source: Department of Environmental Protection
Telephone: N/A
Last EDR Contact: 01/04/2007
Next Scheduled EDR Contact: 04/02/2007
Data Release Frequency: Annually

PA MANIFEST: Manifest Information

Hazardous waste manifest information.

Date of Government Version: 12/31/2005
Date Data Arrived at EDR: 03/17/2006
Date Made Active in Reports: 06/06/2006
Number of Days to Update: 81

Source: Department of Environmental Protection
Telephone: N/A
Last EDR Contact: 12/11/2006
Next Scheduled EDR Contact: 03/12/2007
Data Release Frequency: Annually

RI MANIFEST: Manifest information

Hazardous waste manifest information

Date of Government Version: 04/11/2006
Date Data Arrived at EDR: 10/31/2006
Date Made Active in Reports: 12/18/2006
Number of Days to Update: 48

Source: Department of Environmental Management
Telephone: 401-222-2797
Last EDR Contact: 12/18/2006
Next Scheduled EDR Contact: 03/19/2007
Data Release Frequency: Annually

VT MANIFEST: Hazardous Waste Manifest Data

Hazardous waste manifest information.

Date of Government Version: 12/31/2005
Date Data Arrived at EDR: 06/29/2006
Date Made Active in Reports: 07/31/2006
Number of Days to Update: 32

Source: Department of Environmental Conservation
Telephone: 802-241-3443
Last EDR Contact: 11/13/2006
Next Scheduled EDR Contact: 02/12/2007
Data Release Frequency: Annually

WI MANIFEST: Manifest Information

Hazardous waste manifest information.

Date of Government Version: 12/31/2005
Date Data Arrived at EDR: 03/17/2006
Date Made Active in Reports: 05/02/2006
Number of Days to Update: 46

Source: Department of Natural Resources
Telephone: N/A
Last EDR Contact: 02/06/2007
Next Scheduled EDR Contact: 04/09/2007
Data Release Frequency: Annually

GOVERNMENT RECORDS SEARCHED / DATA CURRENCY TRACKING

Oil/Gas Pipelines: This data was obtained by EDR from the USGS in 1994. It is referred to by USGS as GeoData Digital Line Graphs from 1:100,000-Scale Maps. It was extracted from the transportation category including some oil, but primarily gas pipelines.

Electric Power Transmission Line Data

Source: PennWell Corporation

Telephone: (800) 823-6277

This map includes information copyrighted by PennWell Corporation. This information is provided on a best effort basis and PennWell Corporation does not guarantee its accuracy nor warrant its fitness for any particular purpose. Such information has been reprinted with the permission of PennWell.

Sensitive Receptors: There are individuals deemed sensitive receptors due to their fragile immune systems and special sensitivity to environmental discharges. These sensitive receptors typically include the elderly, the sick, and children. While the location of all sensitive receptors cannot be determined, EDR indicates those buildings and facilities - schools, daycares, hospitals, medical centers, and nursing homes - where individuals who are sensitive receptors are likely to be located.

AHA Hospitals:

Source: American Hospital Association, Inc.

Telephone: 312-280-5991

The database includes a listing of hospitals based on the American Hospital Association's annual survey of hospitals.

Medical Centers: Provider of Services Listing

Source: Centers for Medicare & Medicaid Services

Telephone: 410-786-3000

A listing of hospitals with Medicare provider number, produced by Centers of Medicare & Medicaid Services, a federal agency within the U.S. Department of Health and Human Services.

Nursing Homes

Source: National Institutes of Health

Telephone: 301-594-6248

Information on Medicare and Medicaid certified nursing homes in the United States.

Public Schools

Source: National Center for Education Statistics

Telephone: 202-502-7300

The National Center for Education Statistics' primary database on elementary and secondary public education in the United States. It is a comprehensive, annual, national statistical database of all public elementary and secondary schools and school districts, which contains data that are comparable across all states.

Private Schools

Source: National Center for Education Statistics

Telephone: 202-502-7300

The National Center for Education Statistics' primary database on private school locations in the United States.

Daycare Centers: Day Care Providers

Source: Department of Health

Telephone: 212-676-2444

Flood Zone Data: This data, available in select counties across the country, was obtained by EDR in 1999 from the Federal Emergency Management Agency (FEMA). Data depicts 100-year and 500-year flood zones as defined by FEMA.

NWI: National Wetlands Inventory. This data, available in select counties across the country, was obtained by EDR in 2002 and 2005 from the U.S. Fish and Wildlife Service.

State Wetlands Data: Freshwater Wetlands

Source: Department of Environmental Conservation

Telephone: 518-402-8961

GOVERNMENT RECORDS SEARCHED / DATA CURRENCY TRACKING

STREET AND ADDRESS INFORMATION

© 2007 Tele Atlas North America, Inc. All rights reserved. This material is proprietary and the subject of copyright protection and other intellectual property rights owned by or licensed to Tele Atlas North America, Inc. The use of this material is subject to the terms of a license agreement. You will be held liable for any unauthorized copying or disclosure of this material.

GEOCHECK[®] - PHYSICAL SETTING SOURCE ADDENDUM

TARGET PROPERTY ADDRESS

CITY OF ROCHESTER PARCEL
24 SENECA AVENUE
ROCHESTER, NY 14621

TARGET PROPERTY COORDINATES

Latitude (North):	43.18710 - 43° 11' 13.6"
Longitude (West):	77.6084 - 77° 36' 30.2"
Universal Transverse Mercator:	Zone 18
UTM X (Meters):	288029.1
UTM Y (Meters):	4784680.5
Elevation:	455 ft. above sea level

USGS TOPOGRAPHIC MAP

Target Property Map:	43077-B5 ROCHESTER EAST, NY
Most Recent Revision:	1978
West Map:	43077-B6 ROCHESTER WEST, NY
Most Recent Revision:	1978

EDR's GeoCheck Physical Setting Source Addendum is provided to assist the environmental professional in forming an opinion about the impact of potential contaminant migration.

Assessment of the impact of contaminant migration generally has two principle investigative components:

1. Groundwater flow direction, and
2. Groundwater flow velocity.

Groundwater flow direction may be impacted by surface topography, hydrology, hydrogeology, characteristics of the soil, and nearby wells. Groundwater flow velocity is generally impacted by the nature of the geologic strata.

GEOCHECK® - PHYSICAL SETTING SOURCE SUMMARY

GROUNDWATER FLOW DIRECTION INFORMATION

Groundwater flow direction for a particular site is best determined by a qualified environmental professional using site-specific well data. If such data is not reasonably ascertainable, it may be necessary to rely on other sources of information, such as surface topographic information, hydrologic information, hydrogeologic data collected on nearby properties, and regional groundwater flow information (from deep aquifers).

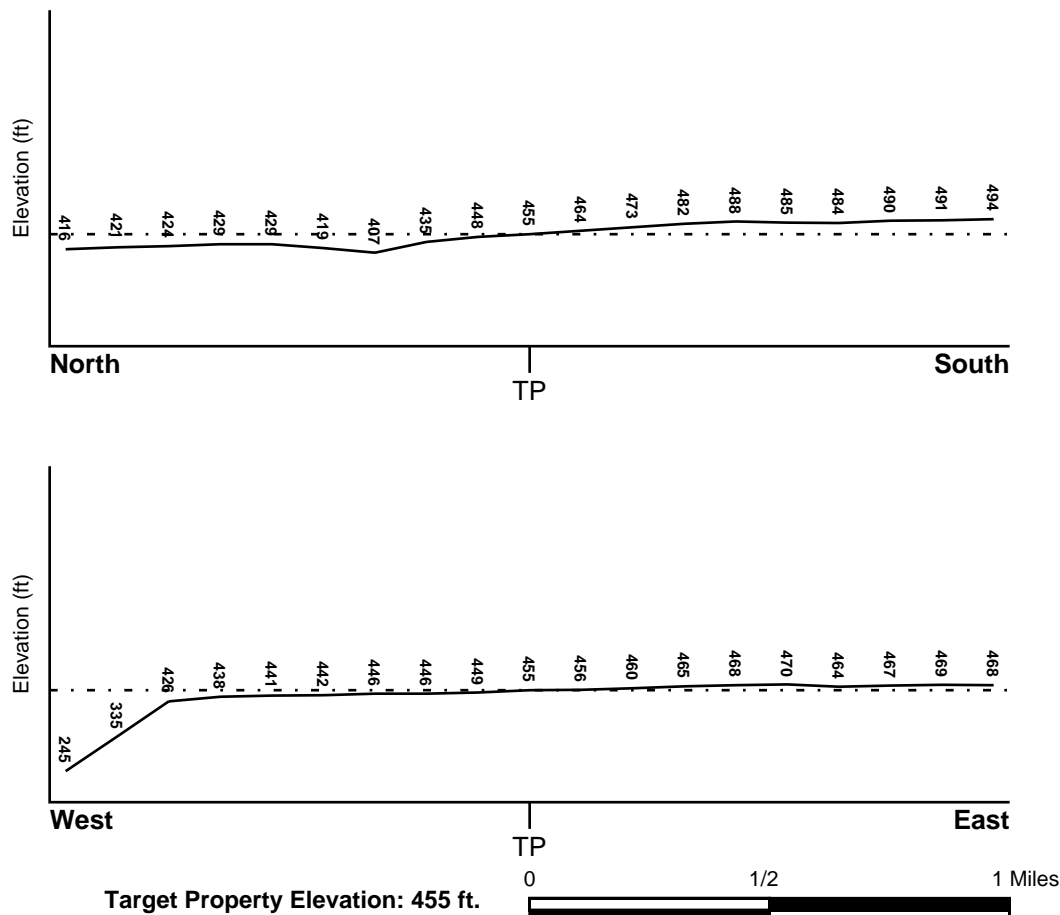
TOPOGRAPHIC INFORMATION

Surface topography may be indicative of the direction of surficial groundwater flow. This information can be used to assist the environmental professional in forming an opinion about the impact of nearby contaminated properties or, should contamination exist on the target property, what downgradient sites might be impacted.

TARGET PROPERTY TOPOGRAPHY

General Topographic Gradient: General NNW

SURROUNDING TOPOGRAPHY: ELEVATION PROFILES



Source: Topography has been determined from the USGS 7.5' Digital Elevation Model and should be evaluated on a relative (not an absolute) basis. Relative elevation information between sites of close proximity should be field verified.

GEOCHECK® - PHYSICAL SETTING SOURCE SUMMARY

HYDROLOGIC INFORMATION

Surface water can act as a hydrologic barrier to groundwater flow. Such hydrologic information can be used to assist the environmental professional in forming an opinion about the impact of nearby contaminated properties or, should contamination exist on the target property, what downgradient sites might be impacted.

Refer to the Physical Setting Source Map following this summary for hydrologic information (major waterways and bodies of water).

FEMA FLOOD ZONE

Target Property County
MONROE, NY

FEMA Flood
Electronic Data
YES - refer to the Overview Map and Detail Map

Flood Plain Panel at Target Property: 3604310015B

Additional Panels in search area:
3604220005B
3604310005B
3604220010B
3604310020B
3604310010B

NATIONAL WETLAND INVENTORY

NWI Quad at Target Property
ROCHESTER EAST

NWI Electronic
Data Coverage
YES - refer to the Overview Map and Detail Map

HYDROGEOLOGIC INFORMATION

Hydrogeologic information obtained by installation of wells on a specific site can often be an indicator of groundwater flow direction in the immediate area. Such hydrogeologic information can be used to assist the environmental professional in forming an opinion about the impact of nearby contaminated properties or, should contamination exist on the target property, what downgradient sites might be impacted.

Site-Specific Hydrogeological Data:*

Search Radius: 1.25 miles
Status: Not found

AQUIFLOW®

Search Radius: 1.000 Mile.

EDR has developed the AQUIFLOW Information System to provide data on the general direction of groundwater flow at specific points. EDR has reviewed reports submitted by environmental professionals to regulatory authorities at select sites and has extracted the date of the report, groundwater flow direction as determined hydrogeologically, and the depth to water table.

<u>MAP ID</u>	<u>LOCATION FROM TP</u>	<u>GENERAL DIRECTION GROUNDWATER FLOW</u>
1	1/4 - 1/2 Mile East	S

For additional site information, refer to Physical Setting Source Map Findings.

* ©1996 Site-specific hydrogeological data gathered by CERCLIS Alerts, Inc., Bainbridge Island, WA. All rights reserved. All of the information and opinions presented are those of the cited EPA report(s), which were completed under a Comprehensive Environmental Response Compensation and Liability Information System (CERCLIS) investigation.

GEOCHECK® - PHYSICAL SETTING SOURCE SUMMARY

GROUNDWATER FLOW VELOCITY INFORMATION

Groundwater flow velocity information for a particular site is best determined by a qualified environmental professional using site specific geologic and soil strata data. If such data are not reasonably ascertainable, it may be necessary to rely on other sources of information, including geologic age identification, rock stratigraphic unit and soil characteristics data collected on nearby properties and regional soil information. In general, contaminant plumes move more quickly through sandy-gravelly types of soils than silty-clayey types of soils.

GEOLOGIC INFORMATION IN GENERAL AREA OF TARGET PROPERTY

Geologic information can be used by the environmental professional in forming an opinion about the relative speed at which contaminant migration may be occurring.

ROCK STRATIGRAPHIC UNIT

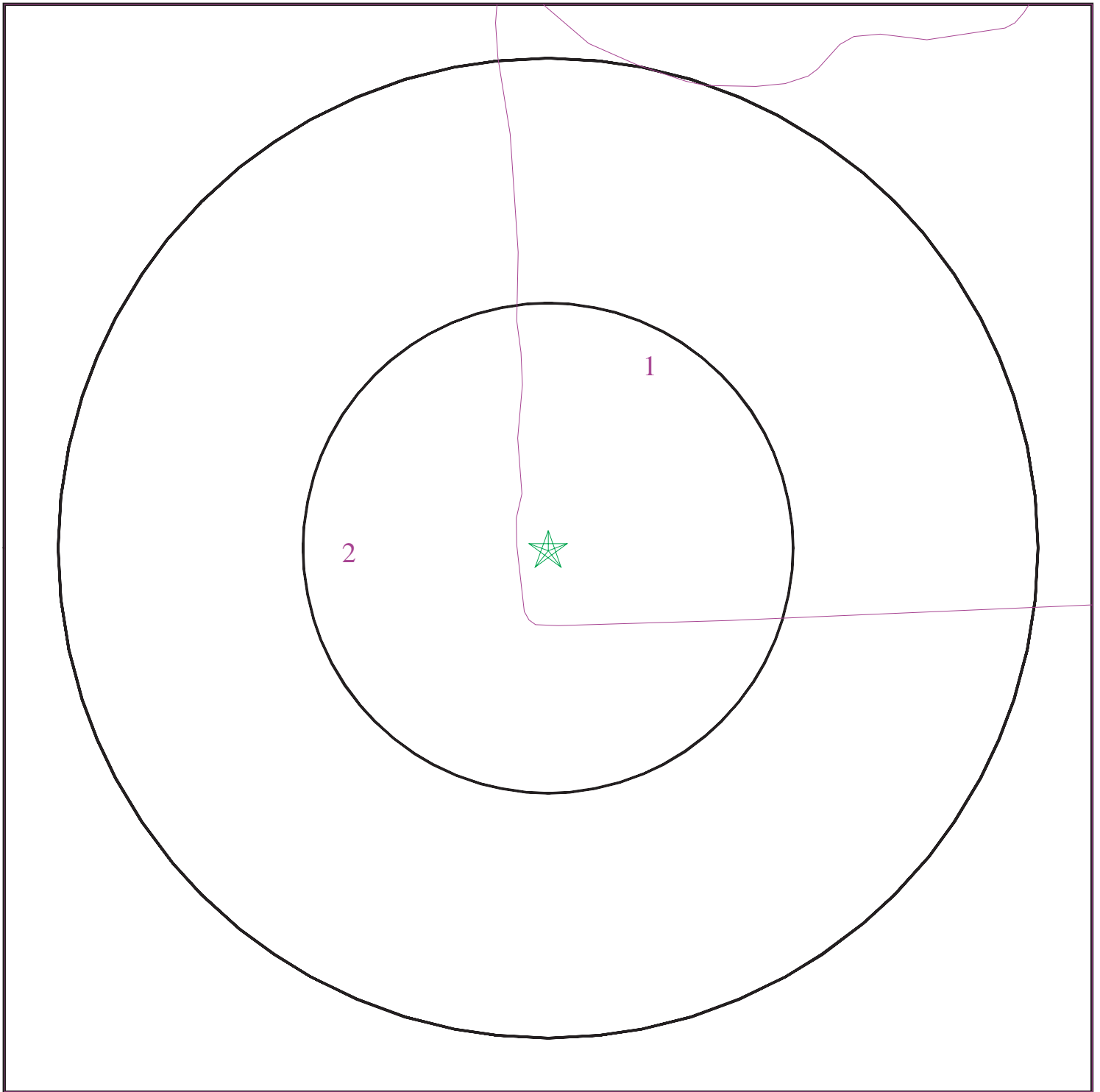
Era:	Paleozoic
System:	Silurian
Series:	Lower Silurian (Alexandrian)
Code:	S1 <i>(decoded above as Era, System & Series)</i>

GEOLOGIC AGE IDENTIFICATION

Category: Stratified Sequence

Geologic Age and Rock Stratigraphic Unit Source: P.G. Schruben, R.E. Arndt and W.J. Bawiec, Geology of the Conterminous U.S. at 1:2,500,000 Scale - a digital representation of the 1974 P.B. King and H.M. Beikman Map, USGS Digital Data Series DDS - 11 (1994).

SSURGO SOIL MAP - 1852278.2s



- ★ Target Property
- ∨ SSURGO Soil
- ∨ Water

0 1/16 1/8 1/4 Miles



SITE NAME: City of Rochester Parcel
ADDRESS: 24 Seneca Avenue
Rochester NY 14621
LAT/LONG: 43.1871 / 77.6084

CLIENT: SGD Environmental Services
CONTACT: Linda Yates
INQUIRY #: 1852278.2s
DATE: February 07, 2007 3:49 pm

GEOCHECK® - PHYSICAL SETTING SOURCE SUMMARY

DOMINANT SOIL COMPOSITION IN GENERAL AREA OF TARGET PROPERTY

The U.S. Department of Agriculture's (USDA) Soil Conservation Service (SCS) leads the National Cooperative Soil Survey (NCSS) and is responsible for collecting, storing, maintaining and distributing soil survey information for privately owned lands in the United States. A soil map in a soil survey is a representation of soil patterns in a landscape. The following information is based on Soil Conservation Service SSURGO data.

Soil Map ID: 1

Soil Component Name: HILTON

Soil Surface Texture: loam

Hydrologic Group: Class B - Moderate infiltration rates. Deep and moderately deep, moderately well and well drained soils with moderately coarse textures.

Soil Drainage Class: Moderately well drained. Soils have a layer of low hydraulic conductivity, wet state high in the profile. Depth to water table is 3 to 6 feet.

Hydric Status: Soil does not meet the requirements for a hydric soil.

Corrosion Potential - Uncoated Steel: MODERATE

Depth to Bedrock Min: > 0 inches

Depth to Bedrock Max: > 0 inches

Soil Layer Information							
Layer	Boundary		Soil Texture Class	Classification		Permeability Rate (in/hr)	Soil Reaction (pH)
	Upper	Lower		AASHTO Group	Unified Soil		
1	0 inches	17 inches	loam	Granular materials (35 pct. or less passing No. 200), Silty, or Clayey Gravel and Sand.	FINE-GRAINED SOILS, Silts and Clays (liquid limit less than 50%), Lean Clay	Max: 2.00 Min: 0.60	Max: 6.50 Min: 5.10
2	17 inches	41 inches	gravelly - loam	Granular materials (35 pct. or less passing No. 200), Silty, or Clayey Gravel and Sand.	FINE-GRAINED SOILS, Silts and Clays (liquid limit less than 50%), Lean Clay	Max: 2.00 Min: 0.60	Max: 7.30 Min: 5.60
3	41 inches	60 inches	gravelly - loam	Granular materials (35 pct. or less passing No. 200), Stone Fragments, Gravel and Sand.	FINE-GRAINED SOILS, Silts and Clays (liquid limit less than 50%), Lean Clay	Max: 0.20 Min: 0.06	Max: 8.40 Min: 7.40

GEOCHECK® - PHYSICAL SETTING SOURCE SUMMARY

Soil Map ID: 2

Soil Component Name: URBAN LAND

Soil Surface Texture: Not reported

Hydrologic Group: Class B - Moderate infiltration rates. Deep and moderately deep, moderately well and well drained soils with moderately coarse textures.

Soil Drainage Class: Moderately well drained. Soils have a layer of low hydraulic conductivity, wet state high in the profile. Depth to water table is 3 to 6 feet.

Hydric Status: Soil has not been ranked with a hydric criteria.

Corrosion Potential - Uncoated Steel: Not Reported

Depth to Bedrock Min: > 0 inches

Depth to Bedrock Max: > 0 inches

Soil Layer Information							
	Boundary			Classification			
Layer	Upper	Lower	Soil Texture Class	AASHTO Group	Unified Soil	Permeability Rate (in/hr)	Soil Reaction (pH)
1	0 inches	6 inches	silt loam	Silt-Clay Materials (more than 35 pct. passing No. 200), Silty Soils.	FINE-GRAINED SOILS, Silts and Clays (liquid limit less than 50%), Lean Clay	Max: 2.00 Min: 0.60	Max: 7.80 Min: 6.60
2	6 inches	17 inches	silt loam	Silt-Clay Materials (more than 35 pct. passing No. 200), Clayey Soils.	FINE-GRAINED SOILS, Silts and Clays (liquid limit less than 50%), Lean Clay	Max: 2.00 Min: 0.60	Max: 8.40 Min: 7.40
3	17 inches	60 inches	silt loam	Silt-Clay Materials (more than 35 pct. passing No. 200), Silty Soils.	FINE-GRAINED SOILS, Silts and Clays (liquid limit less than 50%), Lean Clay	Max: 2.00 Min: 0.60	Max: 8.40 Min: 7.90

Soil Map ID: 3

Soil Component Name: MUCK

Soil Surface Texture: muck

Hydrologic Group: Class A/D - Drained/undrained hydrology class of soils that can be drained and are classified.

Soil Drainage Class: Very poorly. Soils are wet to the surface most of the time. Depth to water table is less than 1 foot, or is ponded.

GEOCHECK® - PHYSICAL SETTING SOURCE SUMMARY

Hydric Status: Soil meets the requirements for a hydric soil.

Corrosion Potential - Uncoated Steel: HIGH

Depth to Bedrock Min: > 0 inches

Depth to Bedrock Max: > 0 inches

Soil Layer Information							
Layer	Boundary		Soil Texture Class	Classification		Permeability Rate (in/hr)	Soil Reaction (pH)
	Upper	Lower		AASHTO Group	Unified Soil		
1	0 inches	23 inches	muck	A-8	Highly organic soils, Peat.	Max: 6.00 Min: 0.20	Max: 7.80 Min: 5.10
2	23 inches	60 inches	clay loam	Silt-Clay Materials (more than 35 pct. passing No. 200), Silty Soils.	FINE-GRAINED SOILS, Silts and Clays (liquid limit less than 50%), Lean Clay	Max: 2.00 Min: 0.20	Max: 8.40 Min: 6.10

LOCAL / REGIONAL WATER AGENCY RECORDS

EDR Local/Regional Water Agency records provide water well information to assist the environmental professional in assessing sources that may impact ground water flow direction, and in forming an opinion about the impact of contaminant migration on nearby drinking water wells.

WELL SEARCH DISTANCE INFORMATION

<u>DATABASE</u>	<u>SEARCH DISTANCE (miles)</u>
Federal USGS	1.000
Federal FRDS PWS	Nearest PWS within 1 mile
State Database	1.000

FEDERAL USGS WELL INFORMATION

<u>MAP ID</u>	<u>WELL ID</u>	<u>LOCATION FROM TP</u>
2	USGS2230108	1/2 - 1 Mile SW
3	USGS2229855	1/2 - 1 Mile NE

FEDERAL FRDS PUBLIC WATER SUPPLY SYSTEM INFORMATION

<u>MAP ID</u>	<u>WELL ID</u>	<u>LOCATION FROM TP</u>

GEOCHECK® - PHYSICAL SETTING SOURCE SUMMARY

FEDERAL FRDS PUBLIC WATER SUPPLY SYSTEM INFORMATION

MAP ID	WELL ID	LOCATION FROM TP
No PWS System Found		

Note: PWS System location is not always the same as well location.

STATE DATABASE WELL INFORMATION

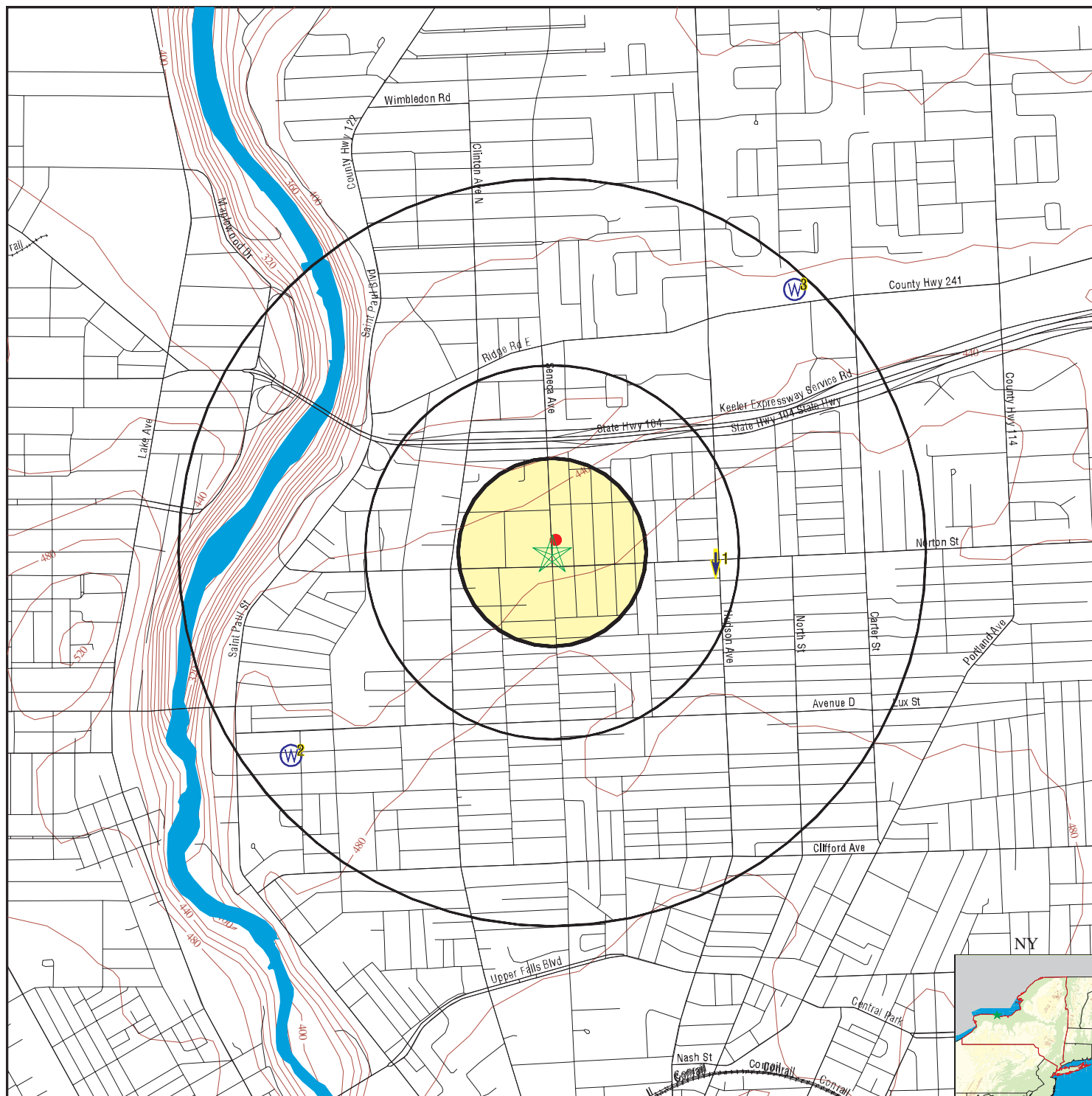
MAP ID	WELL ID	LOCATION FROM TP
No Wells Found		

OTHER STATE DATABASE INFORMATION

STATE OIL/GAS WELL INFORMATION

DISTANCE FROM TP (Miles)	DISTANCE FROM TP (Miles)
0 - 1/8 Mile NNE	

PHYSICAL SETTING SOURCE MAP - 1852278.2s



- County Boundary
- Major Roads
- Contour Lines
- Earthquake epicenter, Richter 5 or greater
- Water Wells
- Public Water Supply Wells
- Cluster of Multiple Icons

- Groundwater Flow Direction
- Indeterminate Groundwater Flow at Location
- Groundwater Flow Varies at Location
- Closest Hydrogeological Data
- Oil, gas or related wells

SITE NAME: City of Rochester Parcel
 ADDRESS: 24 Seneca Avenue
 Rochester NY 14621
 LAT/LONG: 43.1871 / 77.6084

CLIENT: SGD Environmental Services
 CONTACT: Linda Yates
 INQUIRY #: 1852278.2s
 DATE: February 07, 2007 3:49 pm

GEOCHECK® - PHYSICAL SETTING SOURCE MAP FINDINGS

Map ID
Direction
Distance
Elevation

Database EDR ID Number

1 East 1/4 - 1/2 Mile Higher	Site ID: 8908592 Groundwater Flow: S Shallowest Water Table Depth: 10 Deepest Water Table Depth: 20 Average Water Table Depth: Not Reported Date: 11/30/1989	AQUIFLOW 45158
---	---	-----------------------

2 SW 1/2 - 1 Mile Higher	FED USGS USGS2230108
---	-----------------------------

Agency cd:	USGS	Site no:	431045077372101
Site name:	MO 2129		
Latitude:	431045		
Longitude:	0773721	Dec lat:	43.17922878
Dec lon:	-77.62222394	Coor meth:	M
Coor accr:	T	Latlong datum:	NAD27
Dec latlong datum:	NAD83	District:	36
State:	36	County:	055
Country:	US	Land net:	Not Reported
Location map:	ROCHESTER E I-10-2	Map scale:	Not Reported
Altitude:	475.00		
Altitude method:	Interpolated from topographic map		
Altitude accuracy:	10		
Altitude datum:	National Geodetic Vertical Datum of 1929		
Hydrologic:	Lower Genesee. New York. Area = 1070 sq.mi.		
Topographic:	Not Reported		
Site type:	Ground-water other than Spring	Date construction:	19000101
Date inventoried:	Not Reported	Mean greenwich time offset:	EST
Local standard time flag:	N		
Type of ground water site:	Single well, other than collector or Ranney type		
Aquifer Type:	Not Reported		
Aquifer:	CLINTON GROUP		
Well depth:	95.0	Hole depth:	Not Reported
Source of depth data:	Not Reported		
Project number:	Not Reported		
Real time data flag:	Not Reported		
Daily flow data end date:	Not Reported		
Peak flow data begin date:	Not Reported		
Peak flow data count:	Not Reported		
Water quality data end date:	Not Reported		
Ground water data begin date:	Not Reported		
Ground water data count:	Not Reported		

Ground-water levels, Number of Measurements: 0

3 NE 1/2 - 1 Mile Lower	FED USGS USGS2229855
--	-----------------------------

GEOCHECK® - PHYSICAL SETTING SOURCE MAP FINDINGS

Agency cd:	USGS	Site no:	431150077354501
Site name:	MO 2136		
Latitude:	431150		
Longitude:	0773545	Dec lat:	43.19728438
Dec lon:	-77.59555643	Coor meth:	M
Coor accr:	T	Latlong datum:	NAD27
Dec latlong datum:	NAD83	District:	36
State:	36	County:	055
Country:	US	Land net:	Not Reported
Location map:	ROCHESTER E I-10-2	Map scale:	Not Reported
Altitude:	430.00		
Altitude method:	Interpolated from topographic map		
Altitude accuracy:	10		
Altitude datum:	National Geodetic Vertical Datum of 1929		
Hydrologic:	IrondequoitNinemile. New York. Area = 708 sq.mi.		
Topographic:	Not Reported		
Site type:	Ground-water other than Spring	Date construction:	19000101
Date inventoried:	Not Reported	Mean greenwich time offset:	EST
Local standard time flag:	N		
Type of ground water site:	Single well, other than collector or Ranney type		
Aquifer Type:	Not Reported		
Aquifer:	SILURIAN, LOWER		
Well depth:	63.0	Hole depth:	Not Reported
Source of depth data:	Not Reported		
Project number:	Not Reported		
Real time data flag:	Not Reported		
Daily flow data end date:	Not Reported	Daily flow data begin date:	Not Reported
Peak flow data begin date:	Not Reported	Daily flow data count:	Not Reported
Peak flow data count:	Not Reported	Peak flow data end date:	Not Reported
Water quality data end date:	Not Reported	Water quality data begin date:	Not Reported
Ground water data begin date:	Not Reported	Water quality data count:	Not Reported
Ground water data count:	Not Reported	Ground water data end date:	Not Reported

Ground-water levels, Number of Measurements: 0

GEOCHECK® - PHYSICAL SETTING SOURCE MAP FINDINGS

Direction	Database	EDR ID Number
Distance		

NNE
0 - 1/8 Mile

OIL_GAS NYO1033167

Api wellno:	31055038790000			
Cnty:	Monroe			
Hole:	03879	Sidetrck:	0	
Completion:	0			
Well nm:	Fee 0			
Coname:	Sargent & Greenleaf			
Opno:	9501			
Dt approv:	Not Reported	Dt spud:	Not Reported	
Dt comp:	Not Reported			
Well typ:	Dry Wildcat			
Dtd:	3362			
WI status:	UN			
Town:	Irondequoit	Field:	Not Applicable	
Prodform:	Not Applicable			
Xloc:	-77.60821			
Yloc:	43.18758			
Confid:	Well does not have confidential information.			
Wellst:	Dry Hole			
Quad:	Rochester E	Quadsec:	D	
Deepestfor:	Trenton	Elevation:	455	
Dt mod:	Not Reported	Site id:	NYO1033167	

GEOCHECK® - PHYSICAL SETTING SOURCE MAP FINDINGS RADON

AREA RADON INFORMATION

State Database: NY Radon

Radon Test Results

Zip	Num Sites	< 4 Pci/L	>= 4 Pci/L	>= 20 Pci/L	Avg > 4 Pci/L	Max Pci/L
14621	16	16 (100%)	0 (0%)	0 (0%)	1.34	2.3

Federal EPA Radon Zone for MONROE County: 2

Note: Zone 1 indoor average level > 4 pCi/L.
: Zone 2 indoor average level >= 2 pCi/L and <= 4 pCi/L.
: Zone 3 indoor average level < 2 pCi/L.

Federal Area Radon Information for MONROE COUNTY, NY

Number of sites tested: 582

Area	Average Activity	% <4 pCi/L	% 4-20 pCi/L	% >20 pCi/L
Living Area	0.930 pCi/L	94%	6%	1%
Basement	1.440 pCi/L	92%	7%	1%

PHYSICAL SETTING SOURCE RECORDS SEARCHED

TOPOGRAPHIC INFORMATION

USGS 7.5' Digital Elevation Model (DEM)

Source: United States Geologic Survey

EDR acquired the USGS 7.5' Digital Elevation Model in 2002 and updated it in 2006. The 7.5 minute DEM corresponds to the USGS 1:24,000- and 1:25,000-scale topographic quadrangle maps. The DEM provides elevation data with consistent elevation units and projection.

HYDROLOGIC INFORMATION

Flood Zone Data: This data, available in select counties across the country, was obtained by EDR in 1999 from the Federal Emergency Management Agency (FEMA). Data depicts 100-year and 500-year flood zones as defined by FEMA.

NWI: National Wetlands Inventory. This data, available in select counties across the country, was obtained by EDR in 2002 and 2005 from the U.S. Fish and Wildlife Service.

State Wetlands Data: Freshwater Wetlands

Source: Department of Environmental Conservation

Telephone: 518-402-8961

HYDROGEOLOGIC INFORMATION

AQUIFLOW^R Information System

Source: EDR proprietary database of groundwater flow information

EDR has developed the AQUIFLOW Information System (AIS) to provide data on the general direction of groundwater flow at specific points. EDR has reviewed reports submitted to regulatory authorities at select sites and has extracted the date of the report, hydrogeologically determined groundwater flow direction and depth to water table information.

GEOLOGIC INFORMATION

Geologic Age and Rock Stratigraphic Unit

Source: P.G. Schruben, R.E. Arndt and W.J. Bawiec, Geology of the Conterminous U.S. at 1:2,500,000 Scale - A digital representation of the 1974 P.B. King and H.M. Beikman Map, USGS Digital Data Series DDS - 11 (1994).

STATSGO: State Soil Geographic Database

Source: Department of Agriculture, Natural Resources Conservation Services

The U.S. Department of Agriculture's (USDA) Natural Resources Conservation Service (NRCS) leads the national Conservation Soil Survey (NCSS) and is responsible for collecting, storing, maintaining and distributing soil survey information for privately owned lands in the United States. A soil map in a soil survey is a representation of soil patterns in a landscape. Soil maps for STATSGO are compiled by generalizing more detailed (SSURGO) soil survey maps.

SSURGO: Soil Survey Geographic Database

Source: Department of Agriculture, Natural Resources Conservation Services (NRCS)

Telephone: 800-672-5559

SSURGO is the most detailed level of mapping done by the Natural Resources Conservation Services, mapping scales generally range from 1:12,000 to 1:63,360. Field mapping methods using national standards are used to construct the soil maps in the Soil Survey Geographic (SSURGO) database. SSURGO digitizing duplicates the original soil survey maps. This level of mapping is designed for use by landowners, townships and county natural resource planning and management.

PHYSICAL SETTING SOURCE RECORDS SEARCHED

LOCAL / REGIONAL WATER AGENCY RECORDS

FEDERAL WATER WELLS

PWS: Public Water Systems

Source: EPA/Office of Drinking Water

Telephone: 202-564-3750

Public Water System data from the Federal Reporting Data System. A PWS is any water system which provides water to at least 25 people for at least 60 days annually. PWSs provide water from wells, rivers and other sources.

PWS ENF: Public Water Systems Violation and Enforcement Data

Source: EPA/Office of Drinking Water

Telephone: 202-564-3750

Violation and Enforcement data for Public Water Systems from the Safe Drinking Water Information System (SDWIS) after August 1995. Prior to August 1995, the data came from the Federal Reporting Data System (FRDS).

USGS Water Wells: USGS National Water Inventory System (NWIS)

This database contains descriptive information on sites where the USGS collects or has collected data on surface water and/or groundwater. The groundwater data includes information on wells, springs, and other sources of groundwater.

STATE RECORDS

New York Public Water Wells

Source: New York Department of Health

Telephone: 518-458-6731

Oil and Gas Well Database

Department of Environmental Conservation

Telephone: 518-402-8056

These files contain records, in the database, of wells that have been drilled.

OTHER STATE DATABASE INFORMATION

RADON

State Database: NY Radon

Source: Department of Health

Telephone: 518-402-7556

Radon Test Results

Area Radon Information

Source: USGS

Telephone: 703-356-4020

The National Radon Database has been developed by the U.S. Environmental Protection Agency (USEPA) and is a compilation of the EPA/State Residential Radon Survey and the National Residential Radon Survey. The study covers the years 1986 - 1992. Where necessary data has been supplemented by information collected at private sources such as universities and research institutions.

EPA Radon Zones

Source: EPA

Telephone: 703-356-4020

Sections 307 & 309 of IRAA directed EPA to list and identify areas of U.S. with the potential for elevated indoor radon levels.

OTHER

Airport Landing Facilities: Private and public use landing facilities

Source: Federal Aviation Administration, 800-457-6656

Epicenters: World earthquake epicenters, Richter 5 or greater

Source: Department of Commerce, National Oceanic and Atmospheric Administration

PHYSICAL SETTING SOURCE RECORDS SEARCHED

STREET AND ADDRESS INFORMATION

© 2007 Tele Atlas North America, Inc. All rights reserved. This material is proprietary and the subject of copyright protection and other intellectual property rights owned by or licensed to Tele Atlas North America, Inc. The use of this material is subject to the terms of a license agreement. You will be held liable for any unauthorized copying or disclosure of this material.