



OBG | There's a way

December 20, 2016

**Mr. John C. Grathwol, P.E.**

Remedial Bureau B – Div of Environmental Remediation  
New York State Department of Environmental Conservation  
625 Broadway  
Albany, New York 12233-7016

RE: Former Accurate Die Casting Site, Fayetteville, NY (Site #7-34-052)  
FILE: 3902.45845

Dear **Mr. Grathwol:**

This letter serves as the fifth annual *Periodic Review Report* (PRR) to document the implementation of, and compliance with, Site Management (SM) requirements under the Order on Consent (#A7-0318-94-10) and the December 1994 *Record of Decision* (1994 ROD) for the Former Accurate Die Casting Site (Site) in Fayetteville, New York (Site #7-34-052) (Figure 1). This PRR is accompanied by the Site Management Periodic Review Report Notice and Institutional and Engineering Controls Certification Form (Attachment 1). The reporting period for this PRR is December 1, 2015 through November 30, 2016.

## I. EXECUTIVE SUMMARY

In December 1994, the New York State Department of Environmental Conservation (NYSDEC) issued a *Record of Decision* (ROD) (NYSDEC, 1994) in which the NYSDEC selected (1) excavation and off-site disposal for contaminated soil, and (2) extraction and on-site treatment for the contaminated groundwater at the Site. The NYSDEC identified five areas (Figure 1) in the December 1994 ROD which could pose an unacceptable risk to human health if not addressed.

Remedial actions to address these five areas were conducted between 1995 and 1999, as described in Section II below. A *Final Engineering Report* (FER) (OBG, 2000) was provided to the NYSDEC in March 2000 certifying and documenting that the remedial actions required by the Consent Order and December 1994 ROD were complete. The FER provided commitment to on-going groundwater recovery from recovery wells RW-1 and RW-2 on the Site, and also from the sump outside Area 2 and the overburden groundwater interceptor trench downgradient of Area 1 when water is present, until Class GA Standards are achieved in monitoring wells or monitored groundwater concentrations reach an asymptotic level below which further reduction is not practicable.

Presently, the NYSDEC requires sampling of select groundwater monitoring wells on Site on two occasions each year, during the Spring and Fall, and analyses for volatile organic compounds (VOCs). As presented in Section III below, the results indicate that progress is being made toward meeting the remedial objectives for the Site. However, it is likely that the concentration of several VOCs may remain above the Class GA drinking water standards in overburden groundwater and bedrock groundwater on the Site for an indefinite period. Regardless, the current remedy is protective for direct contact with potentially impacted groundwater since groundwater is not recovered for consumption or use on or near the Site because the community is served by the regional public water authority.



4000 Farber Place Drive, Suite 300  
Charleston, SC 29405



p 843-323-4238  
f 843-323-4237



OBG  
www.obg.com

On June 4, 2014, the NYSDEC changed the classification of the site from a Class 2 Site (meaning one presenting significant threat to the public health or environment – action required) to a Class 4 Site (meaning one where the site is properly closed – requires continued management). The Site is presently unoccupied without an anticipated future occupant for the facility. The Site owner, 547 East Genesee Street, LLC, wants to demolish the existing facility and redevelop the site.

FOUBU Environmental Services, LLC (FOUBU) submitted an application to the NYSDEC on January 15, 2015, as a “Volunteer”, for the site to participate in the Brownfield Cleanup Program (BCP). On March 31, 2015 the NYSDEC provided notice that the application was accepted, and on June 1, 2015 executed Brownfield Site Cleanup Agreement Index C734052-03-15 with FOUBU (“Applicant”). FOUBU subsequently provided notice to NYSDEC on June 15, 2015 of an intended Change of Use for the site, in accordance with the provisions of 6 NYCRR §375-1.11(d), as an initial action to allow demolition of the existing building in preparation for the site redevelopment.

The current site owner is one of the entities having ownership interest in FOUBU Environmental Services, LLC. Prior to remedial action being initiated at the Site under the BCP, 547 East Genesee Street LLC intends to transfer ownership of the Site to FOUBU Environmental Services, LLC for purpose of completing the remedial action under the BCP as a Volunteer.

At present, the demolition and redevelopment under the BCP is on hold pending approval by the Village of Fayetteville of development plans being prepared by the site owner and rezoning of the Site necessary to allow redevelopment of the Site for restricted residential use.

## II. SITE OVERVIEW

---

### LOCATION

The Site is located at 547 East Genesee Street in Fayetteville, New York (Figure 1); it is currently zoned for commercial/industrial use, and is approximately 30 acres in size. The Site is bordered to the west by a former railroad bed that is no longer in use. Residential housing is located west of the former railroad bed. Residential housing also borders the Site to the east while Bishop Brook completes the northern border.

### OWNERSHIP

Accurate Die Casting and predecessor owners and operators of the facility conducted manufacturing operations at the Site from approximately 1950 until 1988 when Accurate Die Casting abandoned the facility. Accurate Die Casting and the predecessor owners and operators used the facility for die and casting operations to fabricate metal products for the automobile industry and other industries.

ITT Commercial Finance Corporation, a former subsidiary of ITT Industries, now ITT LLC (ITT), acquired the Site in 1988 as a result of foreclosure proceedings. ITT never conducted manufacturing operations at the Site and did not own or operate the facility at any time that a disposal or release of hazardous substances occurred at the Site.

The Site was sold to O’Brien & Gere Technical Services, Inc. in 1999. In 2000, O’Brien & Gere Technical Services, Inc. subsequently sold the Site to Three Ponds Corporation. Three Ponds Corporation subsequently changed its name to 547 East Genesee Street, LLC. The Site is presently owned by 547 East Genesee Street, LLC.

### INVESTIGATIONS AND RECORD OF DECISION

Although ITT never conducted manufacturing operations at the Site, ITT conducted remedial assessments of the property and also completed a Remedial Investigation and Feasibility Study in accordance with NYSDEC Consent Order (CO) (Index # A7-0258-91-03) dated August 19, 1991 and amended on June 6, 1994.

The *Final Report – Remedial Investigation* (Stearns & Wheler, December 1993) concluded that:

- Trichloroethene (TCE) was observed in both overburden and bedrock groundwater at concentrations above the NYSDEC Class GA groundwater standards.
- The highest TCE concentrations in soils were observed at about 20 to 25 ft below grade in the vicinity of MW-3, at the interface between the sand/gravel and till layers.

Following the investigation, a ROD (December 5, 1994) was prepared by the NYSDEC in which it selected (1) excavation and off-site disposal for the contaminated soil, and (2) extraction and on-site treatment for the contaminated groundwater. The NYSDEC identified five areas in the December 1994 ROD requiring remedial action, as described below. The NYSDEC subsequently prepared an Amended ROD (October 2, 1997) and an Explanation of Significant Differences (ESD) (October 1998).

## REMEDIAL ACTIONS

A Remedial Design was prepared and Remedial Construction was implemented under NYSDEC Consent Order (Index #A7-0318-94-10) dated April 26, 1995, and NYSDEC-approved Site remediation was conducted that included soil excavation and construction of a groundwater collection and treatment (GWC&T) system as summarized below for each area.

### Area 1 - PCB/PAH/VOC Soils Area

In accordance with the NYSDEC-approved *PCB/PAH/VOCs Soils Area Excavation Plan* (OBG, 1995a) dated March 1995, unsaturated soils exhibiting concentrations of PAHs, PCBs, and VOCs above remedial action objectives (RAOs) in the northwest area of the site were excavated during September and October 1995. After excavating approximately 600 cubic yards (cy) of soil, grab samples were collected from the excavations and analyzed for PAHs, VOCs, and PCBs to evaluate if further action was required. Based on the results of the sampling and analyses, it was concluded that the unsaturated soils containing PAHs, PCBs and VOCs above the RAOs had been removed to the extent practicable.

In 1997, approximately 350 cy of the 600 cy of excavated soil was removed from the site and transported to the ESMI facility in Fort Edward, New York for low temperature thermal destruction and subsequent off-site disposal. The remaining 250 cy of soil was mechanically processed on-site to enhance volatilization of VOCs in accordance with the ROD amendment issued in October 1997 (NYSDEC, 1997).

In April 1998, following analyses that indicated that the RAOs had been achieved, the 250 cy of mechanically processed soils were spread on-site in the Corrective Action Management Unit (CAMU) (Area 1) identified in the ROD amendment (Figure 1). In accordance with the NYSDEC requirements, approximately 1 foot of general fill, topsoil, and grass seed was placed on top of the processed soils.

Pursuant to an ESD Notice dated October 1998 (NYSDEC, 1998a), a groundwater collection trench was then constructed to intercept groundwater (if any) containing VOCs present in the sand lenses observed in Area 1. Construction plans (OBG, 1998) for the installation of a groundwater interceptor trench in Area 1 were submitted to the NYSDEC for review in August 1998 and approved by a letter dated October 7, 1998 (NYSDEC, 1998b). Construction of the trench was completed in July 1999 following the placement of approximately 300 cy of soil, excavated during construction of the interceptor trench, into the CAMU as approved by the NYSDEC by the letter dated July 14, 1999 (NYSDEC, 1999). The location of the collection trench is shown on Figure 1. Collected groundwater is treated at the existing on-site treatment system.

## Area 2 – Northeast Corner of Facility

In accordance with the NYSDEC-approved *IRM Work Plan* dated May 1994 (OBG, 1994a), the area outside the northeast corner of the facility was addressed as part of an IRM between May 24 and June 22, 1994. During that period, soils exhibiting TCE above the RAO of 0.7 milligrams per kilogram (mg/kg) were removed to the extent practicable. Afterwards, the soil was mechanically processed on-site to enhance volatilization of the VOCs until residual levels were documented to be below the RAOs. Following achievement of the RAOs, the soils were used to backfill the excavation. A description of the soil remediation activities completed in this area is provided in the NYSDEC-approved *Soil Remediation Activities Summary Report* dated October 1994 (OBG, 1994b).

## Area 3 - Overburden Groundwater

In accordance with the NYSDEC-approved IRM Work Plan (OBG, 1994a) and as part of the IRM which addressed the soils outside the northeast corner of the facility (Area 2), a groundwater collection sump was constructed within the excavation (S-1 on Figure 1). The sump extends to the clay layer that was found to be present at the base of the excavation made during the soil remediation activities. This sump is being utilized when water is present as one of the groundwater recovery points for the groundwater recovery and treatment system constructed at the Site to address the shallow/overburden groundwater. However, the sump is typically dry as reported in the quarterly reports provided to the NYSDEC.

Also, an overburden recovery well designated as RW-1 (Figure 1) was constructed on-site as part of the IRM. A 24-hour aquifer performance test was conducted using this recovery well on September 28 and 29, 1994 to evaluate the overburden aquifer characteristics and to assess the influence of pumping on the overburden aquifer. The results of the performance test are provided in the NYSDEC-approved Basis of Design Report for the System dated December 1994 (OBG, 1994c). This recovery well is being utilized to collect groundwater containing TCE in the overburden aquifer downgradient of the northeast corner of the facility.

Recovery and treatment of overburden groundwater using the sump and RW-1 has been ongoing since February 5, 1996 and is continuing.

## Area 4 – Shallow Bedrock Groundwater

A second groundwater recovery well, designated as RW-2, is being utilized on-site to recover groundwater containing VOCs from the shallow bedrock in the vicinity of the northeast corner of the facility (Figure 1). This well was installed between September 5 and 18, 1995, in accordance with the NYSDEC-approved *Remedial Design/Remedial Action (RD/RA) Work Plan* dated March 1995 (OBG, 1995b) and the letter from OBG dated May 26, 1995 (OBG, 1995c), as amended on July 17, 1995 (OBG, 1995e). An aquifer performance test was conducted using this recovery well between November 7 and 13, 1995. The results of the performance test were provided to the NYSDEC in a letter report dated January 12, 1996 (OBG, 1996).

Recovery and treatment of shallow bedrock groundwater using RW-2 was initiated on February 5, 1996 and is continuing.

## Area 5 - Septic Tank

During 1995, the septic tank was uncovered and the contents were removed and disposed of at an off-site NYSDEC-approved landfill in accordance with the NYSDEC-approved *Remedial Design/Remedial Action Work Plan* dated March 1995 (OBG, 1995b). Once the contents were removed, the walls of the septic tank were cleaned using a pressure-washer as approved by the NYSDEC. The spent washing liquid was collected and treated on-site using the groundwater treatment system. Subsequent to



decontaminating the floor and walls of the septic tank, the concrete vault was filled and buried, completing remediation of this area.

A *Final Engineering Report* (OBG, 2000) was provided to the NYSDEC in March 2000 certifying and documenting that the remedial actions required by the Consent Order to address the five areas identified in the 1994 ROD were complete. The *Final Engineering Report* provided commitment to on-going groundwater recovery from RW-1, RW-2, the sump outside Area 2, and the overburden groundwater interceptor trench downgrade of Area 1 until achieving Class GA Standards or reaching an asymptotic level below which further reduction is not practicable.

An *On-Site Soil Vapor Sampling Work Plan* (OBG, 2006a) and a letter revision (OBG, 2006b) were subsequently submitted to the NYSDEC on February 13, 2006 and February 16, 2006, respectively. The results of the on-Site sampling were reported to NYSDEC in a Technical Memorandum (TM) dated September 18, 2006 (OBG, 2006c). A soil vapor mitigation system for the on-site building was recommended but due to the changing occupancy and probable site redevelopment, NYSDEC allowed the mitigation system installation to be deferred until such changes were designed. The on-site building is currently unoccupied, and soil vapor mitigation is pending site/building redevelopment or re-occupancy.

Based on the results of the on-site investigation, off-Site vapor intrusion sampling was also recommended as indicated in the technical memorandum titled *Vapor Intrusion Evaluation Results* (OBG, 2006c). The final work plan for conducting off-Site sampling was submitted to NYSDEC on February 23, 2007 (OBG, 2007). The off-Site sampling was conducted in two phases. Phase I was conducted in March and April 2007 (2006/2007 heating season) and repeated at some off-site properties during the 2007/2008, 2008/2009 and 2009/2010 heating seasons. Phase II was conducted at other off-site properties between February and April 2008 (2007/2008 heating season). Based on the results of the off-site sampling, vapor intrusion mitigation systems were recommended at six off-Site properties and have been installed at five of these six properties. The analytical results of the sampling at the sixth property resulted in a No Further Action (NFA) determination based on the Guidance tables; however, because the properties on either side of the sixth property had analytical results requiring action based on the Guidance tables, the NYSDEC and New York State Department of Health required that a vapor intrusion mitigation system be offered to the sixth property owner. A letter to the property owner dated July 14, 2007 stated this, but the sixth property owner declined to have a system installed at their property. An *Operation and Maintenance Plan for Off-Site Vapor Intrusion Mitigation Systems* (OBG, 2009) was approved by NYSDEC and is currently being followed.

## **CURRENT STATUS**

On June 4, 2014, the NYSDEC changed the classification of the site from a Class 2 Site (meaning one presenting significant threat to the public health or environment – action required) to a Class 4 Site (meaning one where the site is properly closed – requires continued management).

The Site is unoccupied without an anticipated future use for the facility. The site owner wants to demolish the existing facility and redevelop the site.

FOUBU submitted an application to the NYSDEC on January 15, 2015, as a “Volunteer”, for the site to participate in the BCP. On March 31, 2015 the NYSDEC provided notice that the application was accepted, and on June 1, 2015 executed Brownfield Site Cleanup Agreement Index C734052-03-15 with FOUBU (“Applicant”). FOUBU subsequently provided notice to NYSDEC on June 15, 2015 of an intended Change of Use for the site, in accordance with the provisions of 6 NYCRR §375-1.11(d), as an initial action to allow demolition of the existing building in preparation for the site redevelopment.

On June 2, 2015, NYSDEC provided ITT with a Letter Notification, per Order on Consent Index #A7-0318-94-10 (“Order”) Paragraph XIII.K.3, that ITT has satisfied its onsite remedial requirements, including the onsite

Operation, Maintenance and Monitoring Requirements at the site; however, the Order still remains in effect for off-site obligations and requirements.

The current site owner, 547 East Genesee Street LLC, is one of the entities having ownership interest in FOUBU. Prior to remedial action being initiated at the site under the BCP, 547 East Genesee Street LLC intends to transfer ownership of the site to FOUBU for purpose of completing the remedial action under the BCP as a Volunteer.

At present, the demolition and redevelopment under the BCP is on hold pending approval by the Village of Fayetteville of development plans being prepared by the site owner and rezoning of the site.

### III. EVALUATION OF REMEDY PERFORMANCE, EFFECTIVENESS, AND PROTECTIVENESS

---

#### ON-SITE GROUNDWATER RECOVERY AND TREATMENT SYSTEM

A record of the groundwater elevations measured prior to and since operation of the groundwater recovery and treatment system began is provided in Table 1, and Figures 2 and 3 depict the October 2016 overburden and bedrock groundwater flow contours.

- Figure 2 presents the groundwater elevations for the overburden zone. As indicated in the figure, groundwater flow in the overburden is generally to the north towards Bishop Brook under a hydraulic gradient of approximately 0.05 feet per foot (ft/ft) (before the top of the bank).
- Figure 3 presents the groundwater elevations for the bedrock zone. As indicated in the figure, the hydraulic gradient in the bedrock is to the northwest towards Bishop Brook under a hydraulic gradient of about 0.04 ft/ft.

Tables 2 and 3 provide a record of the groundwater quality for the monitoring wells, and Figures 4 and 5 depict the October 2016 TCE concentrations in the overburden and bedrock groundwater respectively. There are three areas on site during October 2016 where TCE concentrations are notable.

- One area, below the existing building, is evidenced by monitoring wells MW-13 and MW-14 which exhibited TCE concentrations of 240 micrograms per liter ( $\mu\text{g/L}$ ) and 280  $\mu\text{g/L}$  respectively.
- Another area is evidenced by monitoring well MW-17 which exhibited a TCE concentration of 190  $\mu\text{g/L}$ .
- The third area is evidenced by monitoring wells MW-18 and MW-24, which exhibited TCE concentrations of 1,300  $\mu\text{g/L}$  and 420  $\mu\text{g/L}$  respectively.

Presented as part of Attachment 2 are graphs depicting the trend of TCE concentrations observed in the fifteen monitoring wells and two piezometers including MW-5, MW-6, MW-9, MW-10, MW-11, MW-12, MW-13, MW-14, MW-15B, MW-16B, MW-17, MW-18, MW-21, MW-22, MW-24, PZ-1 and PZ-2.

#### OFF-SITE VAPOR INTRUSION MITIGATION SYSTEMS

Maintenance activities have been performed in accordance with the NYSDEC-approved *Operation and Maintenance Plan for Off-Site Vapor Intrusion Mitigation Systems* (OBG, 2009) and included conducting annual inspections of the systems and submitting annual communication letters to applicable property owners.

### IV. INSTITUTIONAL CONTROL/ENGINEERING CONTROL COMPLIANCE REPORT

---

Digging on Site in the CAMU (Area 1) is not allowed, nor is construction of groundwater recovery wells for consumption or production use. The current site owner filed a Declaration of Covenants and Restrictions (deed restrictions), as required by the NYSDEC, on May 15, 2014 that prohibits the disturbance or excavation of the Property which threatens the integrity of the engineering controls or which results in unacceptable human

exposure to contaminated soils, and prohibits use of on-site groundwater. Also, the deed restrictions filed by the current site owner require evaluation of the potential for soil vapor intrusion by the site owner should the on-site building become occupied and for any buildings developed on the Site.

## V. MONITORING PLAN COMPLIANCE REPORT

Groundwater samples have been collected and analyzed for VOCs since 1998 in accordance with the NYSDEC-approved *Sampling and Analysis Plan* (SAP) dated March 1996 (OBG, 1996). Presently, the NYSDEC requires sampling of select monitoring wells on two occasions each year, during the Spring and Fall, and analyses for VOCs.

- For the Spring monitoring event, also referred to as the semi-annual event, the NYSDEC presently requires samples to be collected from five monitoring wells including MW-10, MW-11, MW-13, MW-18 and MW-24.
- For the Fall (or annual) event, the NYSDEC presently requires samples to be collected from fifteen monitoring wells and two piezometers including MW-5, MW-6, MW-9, MW-10, MW-11, MW-12, MW-13, MW-14, MW-15B, MW-16B, MW-17, MW-18, MW-21, MW-22, MW-24, PZ-1 and PZ-2.

TCE is the primary contaminant of concern, although other chlorinated compounds (cis-1,2-dichloroethene, methylene chloride, tetrachloroethene, and trans-1,2-dichloroethene) have been occasionally detected. The results of the groundwater monitoring events are provided to the NYSDEC with quarterly Operation and Maintenance reports. The latest report containing these results was submitted to NYSDEC on October 25, 2016.

## VI. OPERATION AND MAINTENANCE PLAN COMPLIANCE REPORT

In accordance with the 1994 ROD, the groundwater recovery and treatment system (the "System") was constructed on Site and has been in operation since February 5, 1996. The System includes groundwater recovery well RW-1 that is screened in the overburden and groundwater recovery well RW-2 that is screened in the shallow bedrock (Figure 1). Groundwater is also recovered, when present, from the:

- Sump constructed outside the northeast corner of the facility (Area 2) where during 1994 the soil contaminated with TCE was removed and treated as part of an IRM (Figure 1); and
- 300 ft long groundwater interceptor trench (Area 1) constructed in accordance with the ESD dated October 1998 downgradient of the CAMU (Figure 1).

Recovered groundwater is first discharged to an influent equalization tank and then pumped through bag filters and two granular activated carbon (GAC) filters connected in series. The treated effluent from the System is discharged to the rip-rap lined bank of Bishop Brook (Figure 1) and monitored in accordance with the State Pollution Discharge Elimination System (SPDES) fact sheet issued by the NYSDEC (NYSDEC, 1997). The results of monitoring performed in accordance with the SPDES fact sheet are submitted on a quarterly basis (Attachment 3) as presently required by the NYSDEC and indicate that the system effluent complies with the SPDES permit requirements. Also, on a monthly basis, samples of water are collected both between and prior to the GAC filters to gauge System performance.

Table 4 provides a summary of the volume of groundwater recovered each year since operation of the System was initiated on February 5, 1996. The table identifies the average flow rate for each year calculated by taking the volume of groundwater recovered for a particular year, dividing it by the number of days in the period, and dividing it by the number of minutes in a day. Attachment 4 provides a graph depicting the annualized average flow rates and trends.

The shallow bedrock groundwater recovery well RW-2 has recovered an annual average flow between 4 and 6 gpm, and the average flow rate for the 20 years has been approximately 5 gpm.



The annual average flow rate from recovery well RW-1 has been more variable. The highest annual average flow for RW-1 was calculated to be 14 gpm for 1996, the year operation of the System was initiated. Between 1996 and 2005 the annual average flow for RW-1 declined steadily to an annual average flow rate of 2.4 gpm. Between 2006 and 2012 the annual average flow rate ranged between 2.3 gpm and 5 gpm, averaging 3.7 gpm for the six years. Since 2013, the RW-1 flow rate has an annual average flow ranging between 1.4 and 1.7 gpm, averaging 1.6 gpm for the four years.

Table 5 provides a summary of the influent concentrations of TCE to the System. Attachment 5 provides a graph depicting the concentrations and trend of TCE quantified at the influent of the System over time. As indicated in the trend graph, between 1997 and 2003 the TCE concentrations fluctuated, ranging between 350 µg/L and 2,300 µg/L. A decreasing trend with considerably less fluctuation is observed after 2003.

Maintenance has been performed on the system as required including replacement of spent granular activated carbon (GAC) on two occasions (GAC #1 on December 15, 2015 and GAC# 2 on April 28, 2016) between December 1, 2015 and November 30, 2016.

## VII. CONCLUSIONS AND RECOMMENDATIONS

---

The remedial actions completed between 1995 and 1999 to address the five Areas identified in the December 1994 ROD have been maintained as required by the Order on Consent. As presented in Section III above, the results of monitoring conducted at the Site indicate that progress is being made toward meeting the remedial objectives established by the 1994 ROD. However, it is likely that the concentration of several VOCs may remain above the Class GA drinking water standards in impacted overburden groundwater and bedrock groundwater for an indefinite period. There are no changes recommended presently for operation of the groundwater recovery system.

Deed restrictions were filed on May 15, 2014 by the site owner that prohibit use of on-site groundwater and requires future actions by the site owner should the site be occupied or redeveloped. A letter from the site owner certifying that the deed restrictions remain in place is provided as Attachment 6.

On June 4, 2014 the NYSDEC changed the classification of the site from Class 2 to Class 4.

Also, operation and maintenance activities associated with the off-site vapor intrusion mitigation systems will continue in accordance with the NYSDEC-approved O&M Plan (OBG, 2009).

If you have questions regarding this PRR, please do not hesitate to call or email Al Farrell, John Sutphen, or me on behalf of OBG.

Very truly yours,  
**O'Brien & Gere Engineers, Inc.**



**Douglas M. Crawford, P.E.**  
Vice President

cc: H. Warner – NYSDEC  
R. Jones - NYSDOH  
T. Slutzky – 547 East Genesee Street LLC  
J. Stanek – ITT Inc.  
L. Hall – ITT Inc.  
J. Sutphen – OBG  
A. Farrell – OBG



M. Distler – OBG  
G. Swenson – OBG

### Tables

1. Groundwater Elevations Summary
2. Groundwater TCE Concentrations
3. Groundwater Other Detected VOCs
4. Summary of Recovered Groundwater Volumes
5. Summary of Influent TCE Concentrations

### Figures

1. Site Plan
2. Overburden Groundwater Elevation (10/04/16)
3. Bedrock Groundwater Elevation (10/04/16)
4. Overburden TCE Concentration (10/04/16)
5. Bedrock TCE Concentration (10/04/16)

### Attachments

1. Site Management Periodic Review Report Notice – Institutional and Engineering Controls Certification Form
2. Monitoring Well TCE Concentration Trend Graphs
3. Quarterly Groundwater Treatment System Reports
4. Annual Average Flow Rate Trends
5. Groundwater Treatment System Influent TCE Concentration Trend Graph
6. October 24, 2016 certification from 547 East Genesee, LLC regarding deed restrictions

### References:

NYSDEC, 1994 – *Record of Decision for Former Accurate Die Casting Site, Fayetteville, New York, Site Number 7-34-052*, December 1994

NYSDEC, 1997 – *Record of Decision Amendment for Former Accurate Die Casting Site, Fayetteville, New York, Site Number 7-34-052*, October 1997

NYSDEC, 1998a – *Explanation of Significant Differences, Former Accurate Die Casting Site, Fayetteville, New York, Site Number 7-34-052*, October 1998

NYSDEC, 1998b – October 7, 1998 letter from NYSDEC to O'Brien & Gere Engineers, Inc. regarding approval of groundwater interceptor trench construction plans

NYSDEC, 1999 – July 14, 1999 letter from NYSDEC to O'Brien & Gere Engineers, Inc. regarding establishment of a Corrective Action Management Unit (CAMU) on Site

NYSDEC, 2003 – January 28, 2003 letter from NYSDEC to O'Brien & Gere Engineers, Inc. regarding proposed reclassification of the Site from Class 2 to Class 4

NYSDEC, 2005 – August 19, 2005 letter from NYSDEC to O'Brien & Gere Engineers, Inc. requesting performance of a soil vapor intrusion evaluation for the Accurate Die Casting Site, Site Number 7-34-052

OBG, 1994a - *Interim Remedial Measure (IRM) Soil Excavation Work Plan*, May 1994

OBG, 1994b - *Interim Remedial Measure Summary Report*, October 1994



OBG, 1994c - *Groundwater Recovery and Treatment System Basis of Design Report*, December 1994

OBG, 1995a - *PCB/PAH/VOC Soils Excavation Work Plan*, February 1995

OBG, 1995b - *Remedial Design/Remedial Action (RD/RA) Work Plan*, March 1995

OBG, 1995c - May 26, 1995 letter from O'Brien & Gere Engineers, Inc. to NYSDEC

OBG, 1995d - *PCB/PAH/VOC Soils Area Excavation Plan*, June 1995

OBG, 1995e - July 17, 1995 letter from O'Brien & Gere Engineers, Inc. to NYSDEC

OBG, 1996 - *Sampling and Analysis Plan*, March 1996

OPBG, 1998 - August 1998 letter from O'Brien & Gere Engineers, Inc. to NYSDEC regarding construction plans for groundwater interceptor trench

OBG, 2000 - *Final Engineering Report*, March 2000

OBG, 2005 - September 21, 2005 letter from O'Brien & Gere Engineers, Inc. to NYSDEC agreeing to conduct a soil vapor intrusion evaluation at the former Accurate Die Casting Site, Site Number 7-34-052

OBG, 2006a - *On-Site Soil Vapor Sampling Work Plan*, February 2006

OBG, 2006b - February 16, 2006 letter from O'Brien & Gere Engineers, Inc. to NYSDEC regarding revision of *On-Site Soil Vapor Sampling Work Plan*

OBG, 2006c - September 18, 2006 technical memorandum from O'Brien & Gere Engineers, Inc. to NYSDEC presenting results of the on-Site soil vapor sampling

OBG, 2007 - *Final Work Plan for Conduct of Off-Site Sampling*, February 2007

OBG, 2009 - *Operation and Maintenance Work Plan*, November 2009

Stearns & Wheeler, 1993 - *Remedial Investigation Report*, December 1993



Table 1  
Former Accurate Die Casting Site  
Fayetteville, New York  
Groundwater Elevation Summary Table

Well ID	Ground Elevation (ft)	Well Casing Elevation (ft)	Screen Interval Elevation (ft)	Groundwater Elevation (ft) 5/28/1992	Groundwater Elevation (ft) 6/26/1992	Groundwater Elevation (ft) 8/7/1992	Groundwater Elevation (ft) 9/26/1994	Groundwater Elevation (ft) 9/27/1994	Groundwater Elevation (ft) 10/18/1994	Groundwater Elevation (ft) 11/2/1994	Groundwater Elevation (ft) 11/17/1994	Groundwater Elevation (ft) 11/30/1994	Groundwater Elevation (ft) 12/15/1994
MW-01	99.36	101.11	75.4 - 85.4	DRY	DRY	79.69	---	---	DRY	---	---	---	---
MW-02	91.8	94.68	76.6 - 86.6	83.21	82.81	84.32	83.1	83.28	80.12	---	---	---	---
MW-03	97.65	99.63	73.7 - 83.7	80.44	---	81.63	---	---	---	---	---	---	---
MW-04	65.62	68.52	46.6 - 56.6	51.08	49.95	50.81	47.22	52.21	46.79	---	---	---	---
MW-05	88.21	90.42	49.2 - 59.2	60.71	63.76	61.22	59.87	59.91	59.45	---	---	---	---
MW-06	77.46	79.38	46.4 - 56.4	60.5	60.49	60.46	59.51	59.52	59.05	---	---	---	---
MW-07 (B)	75.66	78.34	34.3 - 44.3	54.59	54.55	54.47	53.9	53.97	53.55	---	---	---	---
MW-08	88.21	91.78	53.9 - 63.9	66.38	66.38	66.83	61.59	61.65	60.99	---	---	---	---
MW-09	102.44	104.03	49.7 - 59.7	60.46	60.51	61.83	59.57	59.59	59.08	---	---	---	---
MW-10 (B)	97.51	97.27	43 - 53	61.15	61.99	61.69	---	---	56.02	55.07	55.19	54.94	55.19
MW-11 (B)	91.48	93.8	43.1 - 53.1	62.34	63.7	63.66	58.41	58.39	57.47	---	56.68	55.59	56.63
MW-12	93.62	94.14	51.9 - 61.9	62.24	60.74	62.77	59.77	59.79	59.31	---	---	---	---
MW-13	98.8	98.7	77.7 - 87.7	DRY	80.62	80.92	---	---	78.7	82.92	78.21	78.21	80.92
MW-14	98.76	100.62	74.6 - 84.6	75.11	79.07	81.54	---	---	86.18	80.12	80.54	80.54	80.2
MW-15 (B)	96.1	98.9	32.7 - 42.7	---	---	---	---	---	53.47	---	---	---	---
MW-16 (B)	98.5	100.85	50.8 - 60.8	---	---	---	---	---	61.67	---	---	---	---
MW-17	66.9	69.24	53.7 - 63.7	---	---	---	54.61	54.61	54.08	---	---	---	---
MW-18	76.5	78.29	61.5 - 71.5	---	---	---	---	---	---	---	---	---	---
MW-19	69.5	71.27	46.5 - 56.5	---	---	---	---	---	---	---	---	---	---
MW-20	70.98	73.34	51.9 - 61.9	---	---	---	---	---	---	---	---	---	---
MW-21	69.9	71.87	59.5 - 64.5	---	---	---	---	---	---	---	---	---	---
MW-22	71.5	73.34	60.9 - 65.9	---	---	---	---	---	---	---	---	---	---
MW-23 (B)	89.8	91.72	17.3 - 22.3	---	---	---	---	---	---	---	---	---	---
MW-24*			-	---	---	---	---	---	---	---	---	---	---
PZ-01	81.8	83.95	49.8 - 59.8	---	---	---	59.56	59.57	59.1	---	---	---	---
PZ-02	80.6	83.06	42.8 - 52.8	---	---	---	59.35	59.36	58.89	---	---	---	---
RW-01	78.4	80.28	29.4 - 39.4, 45.4 - 50.4	---	---	---	56.88	56.89	58.22	---	---	---	---
RW-02 (B)	91.58	95.18	-	---	---	---	---	---	---	---	---	---	---
SUMP		97.93	-	---	---	---	---	---	---	76.04	74.83	75	75.17

**Notes:**

NI-Well not installed at time of monitoring, NA-Data not available, AB-Well was abandoned, --- Water level not monitored, (B)-Bedrock groundwater monitoring well, \* - Measurement relative to top of well casing. Elevations based on assumed datum. MW-01 through MW-16 installed during Remedial Investigation (Stearns & Wheeler). MW-03 was removed as part of the TCE Soils Interim Remedial Measure (IRM) completed in September 1994. System shutdown 02/15/96; System restored 02/20/96. System start-up 02/06/96; MW-13 casing elev. changed 06/06/96. MW-04 and MW-20 were abandoned and replaced by MW-21 and MW-22 on 01/20/97.



Table 1  
Former Accurate Die Casting Site  
Fayetteville, New York  
Groundwater Elevation Summary Table

Well ID	Ground Elevation (ft)	Well Casing Elevation (ft)	Screen Interval Elevation (ft)	Groundwater Elevation (ft) 12/27/1994	Groundwater Elevation (ft) 1/13/1995	Groundwater Elevation (ft) 1/25/1995	Groundwater Elevation (ft) 2/9/1995	Groundwater Elevation (ft) 2/23/1995	Groundwater Elevation (ft) 3/9/1995	Groundwater Elevation (ft) 4/26/1995	Groundwater Elevation (ft) 7/25/1995	Groundwater Elevation (ft) 10/17/1995	Groundwater Elevation (ft) 2/5/1996
MW-01	99.36	101.11	75.4 - 85.4	---	---	---	---	---	---	DRY	DRY	DRY	77.06
MW-02	91.8	94.68	76.6 - 86.6	---	---	---	---	---	---	83.28	82.42	84.22	84.04
MW-03	97.65	99.63	73.7 - 83.7	---	---	---	---	---	---	---	---	---	---
MW-04	65.62	68.52	46.6 - 56.6	---	---	---	---	---	---	51.44	45.94	---	53.6
MW-05	88.21	90.42	49.2 - 59.2	---	---	---	---	---	---	60.34	58.78	---	61.26
MW-06	77.46	79.38	46.4 - 56.4	---	---	---	---	---	---	---	58.52	58.1	60.86
MW-07 (B)	75.66	78.34	34.3 - 44.3	---	---	---	---	---	---	54.51	53.27	52.71	55.16
MW-08	88.21	91.78	53.9 - 63.9	---	---	---	---	---	---	63.41	59.82	60.76	66.61
MW-09	102.44	104.03	49.7 - 59.7	---	---	---	---	---	---	60.1	58.56	58.16	60.95
MW-10 (B)	97.51	97.27	43 - 53	55.02	54.94	54.95	54.52	54.36	55.02	57.49	54.6	54.61	62
MW-11 (B)	91.48	93.8	43.1 - 53.1	56.55	55.63	55.63	56.13	55.63	56.55	58.86	55.72	55.31	62.63
MW-12	93.62	94.14	51.9 - 61.9	---	---	---	---	---	---	60.3	58.76	58.35	61.11
MW-13	98.8	98.7	77.7 - 87.7	78.34	78.25	77.83	77.84	77.75	77.67	DRY	DRY	DRY	---
MW-14	98.76	100.62	74.6 - 84.6	80.54	80.62	80.45	78.95	79.54	80.12	80.61	80.61	80.72	79.91
MW-15 (B)	96.1	98.9	32.7 - 42.7	---	---	---	---	---	---	54.71	51.6	50.47	59.24
MW-16 (B)	98.5	100.85	50.8 - 60.8	---	---	---	---	---	---	63.86	59.41	58.06	67.14
MW-17	66.9	69.24	53.7 - 63.7	---	---	---	---	---	---	59.02	57.71	DRY	60.29
MW-18	76.5	78.29	61.5 - 71.5	---	---	---	---	---	---	---	---	---	---
MW-19	69.5	71.27	46.5 - 56.5	---	---	---	---	---	---	---	---	---	---
MW-20	70.98	73.34	51.9 - 61.9	---	---	---	---	---	---	---	---	---	---
MW-21	69.9	71.87	59.5 - 64.5	---	---	---	---	---	---	---	---	---	---
MW-22	71.5	73.34	60.9 - 65.9	---	---	---	---	---	---	---	---	---	---
MW-23 (B)	89.8	91.72	17.3 - 22.3	---	---	---	---	---	---	---	---	---	---
MW-24*			-	---	---	---	---	---	---	---	---	---	---
PZ-01	81.8	83.95	49.8 - 59.8	---	---	---	---	---	---	---	58.58	58.16	60.92
PZ-02	80.6	83.06	42.8 - 52.8	---	---	---	---	---	---	59.88	58.37	57.97	60.7
RW-01	78.4	80.28	29.4 - 39.4, 45.4 - 50.4	---	---	---	---	---	---	59.14	57.6	57.11	59.64
RW-02 (B)	91.58	95.18	-	---	---	---	---	---	---	---	---	56.05	63.8
SUMP		97.93	-	74.83	75	75	74.88	75	78	75.09	75.25	76.94	74.67

**Notes:**

NI-Well not installed at time of monitoring, NA-Data not available, AB-Well was abandoned, --- Water level not monitored, (B)-Bedrock groundwater monitoring well, \* - Measurement relative to top of well casing. Elevations based on assumed datum. MW-01 through MW-16 installed during Remedial Investigation (Stearns & Wheler). MW-03 was removed as part of the TCE Soils Interim Remedial Measure (IRM) completed in September 1994. System shutdown 02/15/96; System restored 02/20/96. System start-up 02/06/96; MW-13 casing elev. changed 06/06/96. MW-04 and MW-20 were abandoned and replaced by MW-21 and MW-22 on 01/20/97.



Table 1  
Former Accurate Die Casting Site  
Fayetteville, New York  
Groundwater Elevation Summary Table

Well ID	Ground Elevation (ft)	Well Casing Elevation (ft)	Screen Interval Elevation (ft)	Groundwater Elevation (ft) 2/7/1996	Groundwater Elevation (ft) 2/15/1996	Groundwater Elevation (ft) 2/16/1996	Groundwater Elevation (ft) 2/20/1996	Groundwater Elevation (ft) 2/22/1996	Groundwater Elevation (ft) 2/29/1996	Groundwater Elevation (ft) 3/7/1996	Groundwater Elevation (ft) 3/21/1996	Groundwater Elevation (ft) 4/4/1996	Groundwater Elevation (ft) 4/10/1996
MW-01	99.36	101.11	75.4 - 85.4	76.64	75.3	DRY	DRY	DRY	75.36	75.17	77.34	DRY	DRY
MW-02	91.8	94.68	76.6 - 86.6	83.87	83.41	83.34	83.15	83.32	83.67	83.5	84.24	83.68	83.68
MW-03	97.65	99.63	73.7 - 83.7	---	---	---	---	---	---	---	---	---	---
MW-04	65.62	68.52	46.6 - 56.6	52.06	55.39	54.43	52.46	60.37	58.14	55.1	59.26	52.66	54.43
MW-05	88.21	90.42	49.2 - 59.2	---	60.8	60.73	60.5	60.4	60.14	59.73	58.85	58.32	58.14
MW-06	77.46	79.38	46.4 - 56.4	60.44	60.41	60.11	59.8	59.75	59.45	58.96	58.02	57.48	57.28
MW-07 (B)	75.66	78.34	34.3 - 44.3	54.67	55.03	54.52	54.45	54.58	54.46	54.32	54.29	54.17	54.15
MW-08	88.21	91.78	53.9 - 63.9	66.4	65.93	65.84	65.47	65.42	65.12	64.68	64.76	64.1	63.83
MW-09	102.44	104.03	49.7 - 59.7	60.7	60.48	60.35	---	---	59.71	59.22	58.3	57.78	57.59
MW-10 (B)	97.51	97.27	43 - 53	59.88	62.11	60.42	59.96	59.91	59.64	59.43	59.07	58.81	58.72
MW-11 (B)	91.48	93.8	43.1 - 53.1	60.37	62.67	60.88	60.35	60.29	59.99	59.78	59.38	59.1	59.01
MW-12	93.62	94.14	51.9 - 61.9	60.83	60.65	60.5	60.21	60.16	59.86	59.37	58.44	57.93	57.74
MW-13	98.8	98.7	77.7 - 87.7	79.98	79.91	79.9	79.88	79.87	79.86	79.77	79.68	79.6	79.57
MW-14	98.76	100.62	74.6 - 84.6	---	80.28	80.29	80.35	80.38	80.44	80.45	80.49	80.52	80.55
MW-15 (B)	96.1	98.9	32.7 - 42.7	59.37	59.79	59.63	59.56	59.56	59.46	59.4	59.14	59.07	59.04
MW-16 (B)	98.5	100.85	50.8 - 60.8	67.17	66.9	66.79	66.57	66.52	66.39	66.17	65.99	65.99	65.9
MW-17	66.9	69.24	53.7 - 63.7	60.17	59.75	59.7	59.52	59.64	59.42	59.28	59.3	59.27	59.14
MW-18	76.5	78.29	61.5 - 71.5	---	---	---	---	---	---	---	---	---	---
MW-19	69.5	71.27	46.5 - 56.5	---	---	---	---	---	---	---	---	---	---
MW-20	70.98	73.34	51.9 - 61.9	---	---	---	---	---	---	---	---	---	---
MW-21	69.9	71.87	59.5 - 64.5	---	---	---	---	---	---	---	---	---	---
MW-22	71.5	73.34	60.9 - 65.9	---	---	---	---	---	---	---	---	---	---
MW-23 (B)	89.8	91.72	17.3 - 22.3	---	---	---	---	---	---	---	---	---	---
MW-24*			-	---	---	---	---	---	---	---	---	---	---
PZ-01	81.8	83.95	49.8 - 59.8	60.61	60.46	60.28	59.99	59.93	59.63	59.14	58.21	57.67	57.47
PZ-02	80.6	83.06	42.8 - 52.8	60.3	60.26	59.97	59.66	59.61	59.33	58.83	57.9	57.39	57.19
RW-01	78.4	80.28	29.4 - 39.4, 45.4 - 50.4	55.04	59.22	54.71	54.4	54.35	54.05	53.58	52.76	52.24	52.03
RW-02 (B)	91.58	95.18	-	59.98	63.83	60.67	---	59.97	59.63	59.41	58.95	58.63	58.52
SUMP		97.93	-	74.68	74.64	74.63	74.63	75.3	74.9	74.65	74.87	74.69	74.99

**Notes:**

NI-Well not installed at time of monitoring, NA-Data not available, AB-Well was abandoned, --- Water level not monitored, (B)-Bedrock groundwater monitoring well, \* - Measurement relative to top of well casing. Elevations based on assumed datum. MW-01 through MW-16 installed during Remedial Investigation (Stearns & Wheler). MW-03 was removed as part of the TCE Soils Interim Remedial Measure (IRM) completed in September 1994. System shutdown 02/15/96; System restored 02/20/96. System start-up 02/06/96; MW-13 casing elev. changed 06/06/96. MW-04 and MW-20 were abandoned and replaced by MW-21 and MW-22 on 01/20/97.



Table 1  
Former Accurate Die Casting Site  
Fayetteville, New York  
Groundwater Elevation Summary Table

Well ID	Ground Elevation (ft)	Well Casing Elevation (ft)	Screen Interval Elevation (ft)	Groundwater Elevation (ft) 4/18/1996	Groundwater Elevation (ft) 5/2/1996	Groundwater Elevation (ft) 6/6/1996	Groundwater Elevation (ft) 7/16/1996	Groundwater Elevation (ft) 9/5/1996	Groundwater Elevation (ft) 10/21/1996	Groundwater Elevation (ft) 11/19/1996	Groundwater Elevation (ft) 1/16/1997	Groundwater Elevation (ft) 2/4/1997	Groundwater Elevation (ft) 4/15/1997
MW-01	99.36	101.11	75.4 - 85.4	DRY	77.73	DRY	DRY	DRY	DRY	76.6	75.15	---	75.64
MW-02	91.8	94.68	76.6 - 86.6	84.86	85.35	83.17	83.32	82.57	83.18	84.22	83.56	---	83.81
MW-03	97.65	99.63	73.7 - 83.7	---	---	---	---	---	---	---	---	---	---
MW-04	65.62	68.52	46.6 - 56.6	60.28	59.7	51.63	52.45	DRY	55.91	55.91	53.12	---	---
MW-05	88.21	90.42	49.2 - 59.2	58.2	58.71	60.54	58.98	56.33	55.4	56.49	59.15	---	59.83
MW-06	77.46	79.38	46.4 - 56.4	57.41	58.17	59.91	58.13	54.95	53.71	55.61	58.39	---	59.34
MW-07 (B)	75.66	78.34	34.3 - 44.3	54.32	54.75	55.02	53.95	52.44	51.22	52.68	54.28	---	54.7
MW-08	88.21	91.78	53.9 - 63.9	64.08	65.43	67.07	64.5	59.05	59.56	63.61	64.67	---	65.15
MW-09	102.44	104.03	49.7 - 59.7	57.73	58.46	60.18	58.38	55.38	54.24	56.64	58.65	---	59.6
MW-10 (B)	97.51	97.27	43 - 53	58.61	59.72	62.25	59.11	53.88	---	54.95	59.61	---	58.11
MW-11 (B)	91.48	93.8	43.1 - 53.1	58.94	60.35	62.68	59.53	54.72	52.88	55.85	60.15	---	58.59
MW-12	93.62	94.14	51.9 - 61.9	57.86	58.59	60.33	58.54	55.48	54.3	56.18	58.81	---	59.72
MW-13	98.8	98.7	77.7 - 87.7	79.52	79.44	79.28	79.35	79.15	79.07	80.68	80.49	---	80.33
MW-14	98.76	100.62	74.6 - 84.6	78.14	79.29	80.56	80.66	80.59	80.61	---	80.59	---	80.53
MW-15 (B)	96.1	98.9	32.7 - 42.7	58.84	59.87	62.62	59.24	54.83	51.58	51.99	58.83	---	59.83
MW-16 (B)	98.5	100.85	50.8 - 60.8	65.84	67.02	68.4	65.57	63.31	---	---	66.13	---	66.89
MW-17	66.9	69.24	53.7 - 63.7	59.3	59.95	59.22	58.46	57.89	55.96	58.02	59.33	---	59.64
MW-18	76.5	78.29	61.5 - 71.5	---	---	72.95	72.32	70.81	70.77	---	73.31	72.78	73.6
MW-19	69.5	71.27	46.5 - 56.5	---	---	DRY	DRY	DRY	DRY	DRY	DRY	DRY	DRY
MW-20	70.98	73.34	51.9 - 61.9	---	---	DRY	50.26	DRY	DRY	DRY	DRY	---	---
MW-21	69.9	71.87	59.5 - 64.5	---	---	---	---	---	---	---	---	63.69	63.74
MW-22	71.5	73.34	60.9 - 65.9	---	---	---	---	---	---	---	---	63.69	67.92
MW-23 (B)	89.8	91.72	17.3 - 22.3	---	---	---	---	---	---	---	---	---	37.71
MW-24*			-	---	---	---	---	---	---	---	---	---	---
PZ-01	81.8	83.95	49.8 - 59.8	57.6	58.34	---	58.31	55.13	53.9	55.83	58.57	---	59.51
PZ-02	80.6	83.06	42.8 - 52.8	57.3	58.04	59.77	57.97	54.9	53.53	55.25	58.23	---	59.13
RW-01	78.4	80.28	29.4 - 39.4, 45.4 - 50.4	52.11	52.69	53.82	51.94	48.05	41.8	47.33	50.74	---	50.3
RW-02 (B)	91.58	95.18	-	58.41	59.63	62.56	59.14	---	42.02	55.39	---	---	55.69
SUMP		97.93	-	75.89	75.76	74.73	74.78	74.56	74.85	74.77	74.71	---	74.94

**Notes:**

NI-Well not installed at time of monitoring, NA-Data not available, AB-Well was abandoned, --- Water level not monitored, (B)-Bedrock groundwater monitoring well, \* - Measurement relative to top of well casing. Elevations based on assumed datum. MW-01 through MW-16 installed during Remedial Investigation (Stearns & Wheler). MW-03 was removed as part of the TCE Soils Interim Remedial Measure (IRM) completed in September 1994. System shutdown 02/15/96; System restored 02/20/96. System start-up 02/06/96; MW-13 casing elev. changed 06/06/96. MW-04 and MW-20 were abandoned and replaced by MW-21 and MW-22 on 01/20/97.



Table 1  
Former Accurate Die Casting Site  
Fayetteville, New York  
Groundwater Elevation Summary Table

Well ID	Ground Elevation (ft)	Well Casing Elevation (ft)	Screen Interval Elevation (ft)	Groundwater Elevation (ft) 7/8/1997	Groundwater Elevation (ft) 10/22/1997	Groundwater Elevation (ft) 1/29/1998	Groundwater Elevation (ft) 4/15/1998	Groundwater Elevation (ft) 10/20/1998	Groundwater Elevation (ft) 4/28/1999	Groundwater Elevation (ft) 10/19/1999	Groundwater Elevation (ft) 4/6/2000	Groundwater Elevation (ft) 11/7/2000	Groundwater Elevation (ft) 7/3/2001
MW-01	99.36	101.11	75.4 - 85.4	DRY	DRY	DRY	DRY	DRY	DRY	DRY	80.92	DRY	77.46
MW-02	91.8	94.68	76.6 - 86.6	---	82.84	83.47	83.52	83.54	83.38	84.44	86.58	---	84.33
MW-03	97.65	99.63	73.7 - 83.7	---	---	---	---	---	---	---	---	---	---
MW-04	65.62	68.52	46.6 - 56.6	---	---	---	---	---	---	---	---	---	---
MW-05	88.21	90.42	49.2 - 59.2	59.16	58.34	60.86	---	---	59.91	55.35	60.52	59.83	60.92
MW-06	77.46	79.38	46.4 - 56.4	58.58	57.97	60.46	60.57	59.69	59.11	53.34	60.36	59.4	55.87
MW-07 (B)	75.66	78.34	34.3 - 44.3	52.93	50.63	52.9	53.82	51.76	54.57	51.73	54.87	DRY	53.34
MW-08	88.21	91.78	53.9 - 63.9	61.65	58.9	64.98	67.17	59.86	64.21	62.37	66.41	61.45	65.63
MW-09	102.44	104.03	49.7 - 59.7	58.76	58	60.51	60.56	59.71	59.68	54.25	60.62	59.42	60.51
MW-10 (B)	97.51	97.27	43 - 53	53.44	50.75	55.78	---	51.88	57.97	51.32	57.6	52.73	57.22
MW-11 (B)	91.48	93.8	43.1 - 53.1	55.2	52.5	56.75	61.73	53.98	58.36	53.31	59.39	54.66	59.15
MW-12	93.62	94.14	51.9 - 61.9	58.92	58.21	60.67	60.8	59.89	59.53	54.09	60.71	59.62	60.63
MW-13	98.8	98.7	77.7 - 87.7	79.84	79.53	78.87	78.67	78.31	78.08	80.75	80.89	80.53	79.95
MW-14	98.76	100.62	74.6 - 84.6	80.55	80.58	80.78	80.78	80.64	80.54	80.67	80.6	80.75	79.74
MW-15 (B)	96.1	98.9	32.7 - 42.7	56.63	50.48	56.34	32.7	52.58	58.94	50.95	58.81	54.32	58.98
MW-16 (B)	98.5	100.85	50.8 - 60.8	64.43	58.45	65.71	68.03	61.84	65.99	59.81	66.92	63.57	66.14
MW-17	66.9	69.24	53.7 - 63.7	58.33	DRY	59.7	59.51	57.93	58.76	57.47	60.28	58.33	58.55
MW-18	76.5	78.29	61.5 - 71.5	71.34	69.71	73.5	73.29	70.74	72.46	70.78	75.08	71.61	72.09
MW-19	69.5	71.27	46.5 - 56.5	DRY	DRY	DRY	DRY	DRY	DRY	DRY	DRY	DRY	DRY
MW-20	70.98	73.34	51.9 - 61.9	---	---	---	---	---	---	---	---	---	---
MW-21	69.9	71.87	59.5 - 64.5	---	62.93	63.82	63.54	63.23	63.31	62.69	64.42	62.59	62.53
MW-22	71.5	73.34	60.9 - 65.9	67.35	65.96	68.51	68.39	67.83	68.05	67.69	68.52	66.42	68.13
MW-23 (B)	89.8	91.72	17.3 - 22.3	35.61	32.29	34.95	37.95	33.57	36.76	32.48	36.69	33.97	36.21
MW-24*			-	---	---	---	---	---	---	---	---	---	---
PZ-01	81.8	83.95	49.8 - 59.8	58.7	58.01	60.5	60.61	59.7	59.3	53.65	60.51	59.44	---
PZ-02	80.6	83.06	42.8 - 52.8	58.34	57.65	60.22	60.34	59.46	59.03	52.71	60.17	59.16	---
RW-01	78.4	80.28	29.4 - 39.4, 45.4 - 50.4	43.34	42.03	43.13	32.6	32.36	54.69	---	50.73	40.88	---
RW-02 (B)	91.58	95.18	-	44.07	42.89	52.74	59.94	44.33	56.74	---	54.52	42.86	---
SUMP		97.93	-	75.01	74.75	74.89	74.96	75.2	75.26	---	78.49	74.91	75.33

**Notes:**

NI-Well not installed at time of monitoring, NA-Data not available, AB-Well was abandoned, --- Water level not monitored, (B)-Bedrock groundwater monitoring well, \* - Measurement relative to top of well casing. Elevations based on assumed datum. MW-01 through MW-16 installed during Remedial Investigation (Stearns & Wheler). MW-03 was removed as part of the TCE Soils Interim Remedial Measure (IRM) completed in September 1994. System shutdown 02/15/96; System restored 02/20/96. System start-up 02/06/96; MW-13 casing elev. changed 06/06/96. MW-04 and MW-20 were abandoned and replaced by MW-21 and MW-22 on 01/20/97.



Table 1  
Former Accurate Die Casting Site  
Fayetteville, New York  
Groundwater Elevation Summary Table

Well ID	Ground Elevation (ft)	Well Casing Elevation (ft)	Screen Interval Elevation (ft)	Groundwater Elevation (ft) 11/8/2001	Groundwater Elevation (ft) 4/3/2002	Groundwater Elevation (ft) 10/9/2002	Groundwater Elevation (ft) 12/28/2004	Groundwater Elevation (ft) 4/8/2005	Groundwater Elevation (ft) 5/8/2005	Groundwater Elevation (ft) 11/9/2005	Groundwater Elevation (ft) 4/21/2006	Groundwater Elevation (ft) 1/2/2007	Groundwater Elevation (ft) 11/29/2007
MW-01	99.36	101.11	75.4 - 85.4	76.87	77.42	101.11	76.7	80.09	80.09	78.27	78.66	76.7	80.03
MW-02	91.8	94.68	76.6 - 86.6	83.67	84.28	83.6	83.67	85.01	85.01	84.1	85.14	83.58	85.6
MW-03	97.65	99.63	73.7 - 83.7	---	---	---	---	---	---	---	---	---	---
MW-04	65.62	68.52	46.6 - 56.6	---	---	---	---	---	---	---	---	---	---
MW-05	88.21	90.42	49.2 - 59.2	60.1	60.8	58.42	60.79	61.76	61.76	60.82	60.88	60.65	61.62
MW-06	77.46	79.38	46.4 - 56.4	59.67	60.42	59.84	60.35	61.45	61.45	60.36	70.35	60.28	60.5
MW-07 (B)	75.66	78.34	34.3 - 44.3	51.92	53.59	52.34	54.11	55.35	55.35	---	54.59	54.04	52.96
MW-08	88.21	91.78	53.9 - 63.9	60.92	64.16	60.73	63.24	67.83	67.83	64.14	65.22	63.24	66.86
MW-09	102.44	104.03	49.7 - 59.7	59.68	60.47	59.85	60.36	61.54	61.54	60.4	60.36	60.36	60.55
MW-10 (B)	97.51	97.27	43 - 53	52.6	56.07	54.57	54.86	60.38	60.38	55.76	58.75	57.62	56.01
MW-11 (B)	91.48	93.8	43.1 - 53.1	54.73	57.19	54.77	56.54	60.89	60.89	56.05	58.84	57.81	55.72
MW-12	93.62	94.14	51.9 - 61.9	59.87	60.64	---	60.54	61.67	61.67	60.58	60.54	60.47	60.72
MW-13	98.8	98.7	77.7 - 87.7	80.1	78.65	79.62	83.48	80.04	80.04	80.6	79.8	79.44	78.68
MW-14	98.76	100.62	74.6 - 84.6	80.77	80.48	82.87	81.72	84.69	84.69	82.77	82.71	82.65	89.24
MW-15 (B)	96.1	98.9	32.7 - 42.7	53.52	59.03	54.4	57.78	61.53	61.53	55.87	59.87	59.26	54.35
MW-16 (B)	98.5	100.85	50.8 - 60.8	63.58	66.25	63.5	65.64	68.75	68.75	65.35	66.31	66.12	63.99
MW-17	66.9	69.24	53.7 - 63.7	58.02	59.24	57.58	58.91	60.79	60.79	58.91	58.77	59	58.46
MW-18	76.5	78.29	61.5 - 71.5	71.36	73.75	69.84	72.88	74.61	74.61	72.33	72.54	73.2	72.84
MW-19	69.5	71.27	46.5 - 56.5	DRY	DRY	DRY	DRY	---	DRY	DRY	DRY	---	DRY
MW-20	70.98	73.34	51.9 - 61.9	---	---	---	---	---	---	---	---	---	---
MW-21	69.9	71.87	59.5 - 64.5	62.58	63.39	61.82	62.54	63.92	63.92	62.62	62.24	62.63	63.12
MW-22	71.5	73.34	60.9 - 65.9	68.15	68.71	67.24	63.41	68.65	68.65	68.68	68.3	68.59	68.94
MW-23 (B)	89.8	91.72	17.3 - 22.3	33.25	35.68	33.63	36.49	39.32	39.32	35.43	37.72	36.62	34.82
MW-24*			-	---	---	---	---	---	---	---	---	---	---
PZ-01	81.8	83.95	49.8 - 59.8	59.7	60.45	59.87	60.4	61.48	61.48	60.38	60.37	60.35	60.53
PZ-02	80.6	83.06	42.8 - 52.8	59.48	60.18	59.65	60.23	61.28	61.28	60.22	60.19	60.09	60.36
RW-01	78.4	80.28	29.4 - 39.4, 45.4 - 50.4	36.48	36.53	34.88	---	---	---	---	---	---	---
RW-02 (B)	91.58	95.18	-	42.97	49.85	44.13	---	---	---	---	---	---	---
SUMP		97.93	-	75.05	75.13	74.94	---	---	---	---	---	---	---

**Notes:**

NI-Well not installed at time of monitoring, NA-Data not available, AB-Well was abandoned, --- Water level not monitored, (B)-Bedrock groundwater monitoring well, \* - Measurement relative to top of well casing. Elevations based on assumed datum. MW-01 through MW-16 installed during Remedial Investigation (Stearns & Wheler). MW-03 was removed as part of the TCE Soils Interim Remedial Measure (IRM) completed in September 1994. System shutdown 02/15/96; System restored 02/20/96. System start-up 02/06/96; MW-13 casing elev. changed 06/06/96. MW-04 and MW-20 were abandoned and replaced by MW-21 and MW-22 on 01/20/97.





Table 1  
Former Accurate Die Casting Site  
Fayetteville, New York  
Groundwater Elevation Summary Table

Well ID	Ground Elevation (ft)	Well Casing Elevation (ft)	Screen Interval Elevation (ft)	Groundwater Elevation (ft) 5/8/2008	Groundwater Elevation (ft) 11/21/2008	Groundwater Elevation (ft) 4/22/2009	Groundwater Elevation (ft) 11/20/2009	Groundwater Elevation (ft) 4/30/2010	Groundwater Elevation (ft) 11/17/2010	Groundwater Elevation (ft) 5/12/2011	Groundwater Elevation (ft) 11/29/2011	Groundwater Elevation (ft) 5/22/2012	Groundwater Elevation (ft) 11/28/2012
MW-01	99.36	101.11	75.4 - 85.4	80.06	80.11	80.69	79.49	80.73	79.87	80.71	75.97	75.07	75.06
MW-02	91.8	94.68	76.6 - 86.6	---	---	83.26	83.24	83.13	83.6	NM	83.98	83.36	83.4
MW-03	97.65	99.63	73.7 - 83.7	---	---	---	---	---	---	---	---	---	---
MW-04	65.62	68.52	46.6 - 56.6	---	---	---	---	---	---	---	---	---	---
MW-05	88.21	90.42	49.2 - 59.2	60.72	60.24	60.86	60.32	60.7	60.62	62.32	60.66	60.54	60.02
MW-06	77.46	79.38	46.4 - 56.4	60.28	59.98	60.46	60.03	60.34	60.26	NM	60.26	60.16	59.78
MW-07 (B)	75.66	78.34	34.3 - 44.3	52.94	---	56.1	52.88	54.04	52.94	53.84	53.18	53.32	52.24
MW-08	88.21	91.78	53.9 - 63.9	66.82	66.88	66.5	61.93	65.94	64.7	NM	63	62.44	60.93
MW-09	102.44	104.03	49.7 - 59.7	60.33	60.53	60.49	60.03	60.37	60.27	61.9	60.25	60.19	59.76
MW-10 (B)	97.51	97.27	43 - 53	61.05	52.79	60.33	53.77	58.97	58.77	66.37	55.73	55.41	52.47
MW-11 (B)	91.48	93.8	43.1 - 53.1	60.32	52.42	59.4	52.98	57.95	57.84	64.85	54.56	54.2	51.58
MW-12	93.62	94.14	51.9 - 61.9	60.5	60.19	60.67	60.24	60.56	60.44	62.02	60.46	60.38	59.98
MW-13	98.8	98.7	77.7 - 87.7	78.23	DRY	DRY	78.02	Dry	Dry	Dry	Dry	Dry	Dry
MW-14	98.76	100.62	74.6 - 84.6	82.74	82.59	82.72	82.67	82.62	82.77	81.74	82.7	82.64	82.54
MW-15 (B)	96.1	98.9	32.7 - 42.7	61.89	52.85	61.74	32.7	60.4	60.1	62.56	57.88	57.6	52.1
MW-16 (B)	98.5	100.85	50.8 - 60.8	67.78	63.03	67.85	64.11	66.77	66.41	74.8	64.83	64.81	61.03
MW-17	66.9	69.24	53.7 - 63.7	58.96	57.9	59.36	58.38	58.96	58.89	60.26	58.96	58.92	54.44
MW-18	76.5	78.29	61.5 - 71.5	72.7	71.85	73.08	71.91	72.53	72.95	73.26	73.05	72.47	70.83
MW-19	69.5	71.27	46.5 - 56.5	DRY	DRY	DRY	47.11	Dry	47.13	DRY	47.13	47.12	Dry
MW-20	70.98	73.34	51.9 - 61.9	---	---	---	---	---	---	---	---	---	---
MW-21	69.9	71.87	59.5 - 64.5	62.65	62.65	62.63	62.43	62.31	63.31	62.36	62.85	62.12	60.57
MW-22	71.5	73.34	60.9 - 65.9	68.6	68.51	68.44	68.29	68.26	68.88	68.44	68.74	68.3	68.34
MW-23 (B)	89.8	91.72	17.3 - 22.3	34.76	34.82	39.14	35.06	38.38	38.08	42.22	36.96	37.4	34
MW-24*			-	---	---	---	---	---	---	---	---	---	Dry
PZ-01	81.8	83.95	49.8 - 59.8	60.32	59.99	60.49	60.03	60.37	60.27	61.85	60.27	60.2	59.79
PZ-02	80.6	83.06	42.8 - 52.8	60.12	59.81	60.3	59.86	60.18	60.1	61.61	60.11	60.02	59.62
RW-01	78.4	80.28	29.4 - 39.4, 45.4 - 50.4	---	---	---	---	---	---	---	---	---	33.54
RW-02 (B)	91.58	95.18	-	---	---	---	---	---	---	---	---	---	43.33
SUMP		97.93	-	---	---	---	---	---	---	---	---	---	---

**Notes:**

NI-Well not installed at time of monitoring, NA-Data not available, AB-Well was abandoned, --- Water level not monitored, (B)-Bedrock groundwater monitoring well, \* - Measurement relative to top of well casing. Elevations based on assumed datum. MW-01 through MW-16 installed during Remedial Investigation (Stearns & Wheler). MW-03 was removed as part of the TCE Soils Interim Remedial Measure (IRM) completed in September 1994. System shutdown 02/15/96; System restored 02/20/96. System start-up 02/06/96; MW-13 casing elev. changed 06/06/96. MW-04 and MW-20 were abandoned and replaced by MW-21 and MW-22 on 01/20/97.



Table 1  
Former Accurate Die Casting Site  
Fayetteville, New York  
Groundwater Elevation Summary Table

Well ID	Ground Elevation (ft)	Well Casing Elevation (ft)	Screen Interval Elevation (ft)	Groundwater Elevation (ft) 4/18/2013	Groundwater Elevation (ft) 10/1/2013	Groundwater Elevation (ft) 4/16/2014	Groundwater Elevation (ft) 9/18/2014	Groundwater Elevation (ft) 3/31/2015	Groundwater Elevation (ft) 9/16/2015	Groundwater Elevation (ft) 3/22/2016	Groundwater Elevation (ft) 10/4/2016		
MW-01	99.36	101.11	75.4 - 85.4	78.43	75.06	77.29	75.07	80.26	75.07	76.29	Dry		
MW-02	91.8	94.68	76.6 - 86.6	84.68	83.36	85.18	83.06	85.18	83.06	84.26	83.38		
MW-03	97.65	99.63	73.7 - 83.7	---	---	---	---	---	---	---			
MW-04	65.62	68.52	46.6 - 56.6	---	---	---	---	---	---	---			
MW-05	88.21	90.42	49.2 - 59.2	61.08	60.38	61.74	60.24	60.22	60.06	60.86	59.7		
MW-06	77.46	79.38	46.4 - 56.4	60.98	60.04	61.35	59.94	60.02	59.88	60.46	59.52		
MW-07 (B)	75.66	78.34	34.3 - 44.3	54.12	53.14	54.82	52.29	53.28	52.24	54.3	52.22		
MW-08	88.21	91.78	53.9 - 63.9	65.6	62.66	68.38	61.32	63.93	61.36	66.44	59.78		
MW-09	102.44	104.03	49.7 - 59.7	60.71	60.05	61.43	59.97	60.01	59.88	60.47	59.49		
MW-10 (B)	97.51	97.27	43 - 53	58.67	55.39	61.91	54.73	54.25	54.85	59.77	52.77		
MW-11 (B)	91.48	93.8	43.1 - 53.1	57.48	54.10	60.5	53.54	53.15	53.55	58.44	51.66		
MW-12	93.62	94.14	51.9 - 61.9	60.88	60.24	61.56	60.16	60.22	60.09	60.66	59.7		
MW-13	98.8	98.7	77.7 - 87.7	Dry	78.00	79.94	79.3	78.74	78.3	78.04	78		
MW-14	98.76	100.62	74.6 - 84.6	82.54	82.82	82.8	82.88	84.8	83.2	83.06	82.7		
MW-15 (B)	96.1	98.9	32.7 - 42.7	60.12	57.65	63.3	56.34	55.06	56.68	61.32	52.54		
MW-16 (B)	98.5	100.85	50.8 - 60.8	67.15	64.75	69.49	64.19	64.2	64.29	67.45	61.5		
MW-17	66.9	69.24	53.7 - 63.7	59.88	58.24	60.36	58.08	58.7	58	59.64	Dry		
MW-18	76.5	78.29	61.5 - 71.5	74.27	71.07	74.83	70.77	73.63	70.23	73.59	69.39		
MW-19	69.5	71.27	46.5 - 56.5	Dry	Dry	Dry	Dry	Dry	47.13	47.12	Dry		
MW-20	70.98	73.34	51.9 - 61.9	---	---	---	---	---	---	---	---		
MW-21	69.9	71.87	59.5 - 64.5	62.92	60.91	63.71	60.55	63.43	60.57	62.73	Dry		
MW-22	71.5	73.34	60.9 - 65.9	68.3	66.39	68.04	66.8	68.18	66.92	68.14	65.58		
MW-23 (B)	89.8	91.72	17.3 - 22.3	38.6	36.86	40.38	36.22	36.12	36.54	39.36	34.52		
MW-24*			-	Dry	---	---	---	---	---	---	---		
PZ-01	81.8	83.95	49.8 - 59.8	60.69	60.07	61.39	59.97	60.03	59.89	60.47	59.5		
PZ-02	80.6	83.06	42.8 - 52.8	60.51	59.88	61.14	59.78	59.84	59.72	60.28	59.34		
RW-01	78.4	80.28	29.4 - 39.4, 45.4 - 50.4	34.88	34.38	34.88	34.88	33.93	34.14	33.53	35.32		
RW-02 (B)	91.58	95.18	-	54.73	44.02	58.94	44.18	44.8	43.54	56.36	43.94		
SUMP		97.93	-	---	---	---	---	---	---	---	---		

**Notes:**

NI-Well not installed at time of monitoring, NA-Data not available, AB-Well was abandoned, --- Water level not monitored, (B)-Bedrock groundwater monitoring well, \* - Measurement relative to top of well casing. Elevations based on assumed datum. MW-01 through MW-16 installed during Remedial Investigation (Stearns & Wheeler). MW-03 was removed as part of the TCE Soils Interim Remedial Measure (IRM) completed in September 1994. System shutdown 02/15/96; System restored 02/20/96. System start-up 02/06/96; MW-13 casing elev. changed 06/06/96. MW-04 and MW-20 were abandoned and replaced by MW-21 and MW-22 on 01/20/97.



Table 2  
Former Accurate Die Casting Site  
Fayetteville, New York  
Groundwater Trichloroethene Concentrations

Sample Date Location ID	August-89 Trichloroethene ug/L	December-89 Trichloroethene ug/L	May-90 Trichloroethene ug/L	May-92 Trichloroethene ug/L	July-94 Trichloroethene ug/L	October-94 Trichloroethene ug/L	February-95 Trichloroethene ug/L	April-95 Trichloroethene ug/L	July-95 Trichloroethene ug/L
MW-01	112	ND	2	ND	---	---	---	---	---
MW-02	ND	ND	1	ND	---	ND	ND	ND	ND
MW-03	ND	ND	440000	340000	ND	NI	NI	NI	NI
MW-04	---	7	43	6	270	23	13	16	---
MW-05	---	340	344	110	330	410	290	280	---
MW-06	---	700	454	510	390	360	330	280	270
MW-07	---	ND	ND	ND	ND	ND	ND	ND	ND
MW-08	---	ND	ND	ND	---	ND	ND	ND	ND
MW-09	---	109	106	60	72	74	74	84	75
MW-10	---	---	---	4500	1600	1300	1400	1200	900
MW-11	---	---	---	5200	5500	5300	4300	3900	4000
MW-12	---	---	---	36	44	35	33	30	25
MW-13	---	---	---	110	740	510	---	---	---
MW-14	---	---	---	67	150	120	79	95	140
MW-15	NI	NI	NI	NI	NI	14	11	10	17
MW-16	NI	NI	NI	NI	NI	6	17	7	18
MW-17	NI	NI	NI	NI	260	140	200	130	160
MW-18	NI	NI	NI	NI	NI	NI	NI	NI	NI
MW-20	NI	NI	NI	NI	NI	NI	NI	NI	NI
MW-21	NI	NI	NI	NI	NI	NI	NI	NI	NI
MW-22	NI	NI	NI	NI	NI	NI	NI	NI	NI
MW-23	NI	NI	NI	NI	NI	NI	NI	NI	NI
MW-24	NI	NI	NI	NI	NI	NI	NI	NI	NI
PZ-01	NI	NI	NI	NI	NI	---	---	---	120
PZ-02	NI	NI	NI	NI	NI	---	---	490	400

**Notes:**

ND - Not detected above unknown MDL, U - Not detected above known MDL, --- - Not analyzed, NI - Not installed at time of monitoring, AB - Well was abandoned.

MW-01 through MW-16 installed during Remedial Investigation (Stearns & Wheler), F1 - MS/MSD recovery outside limits

MW-03 removed as part of TCE Soils Interim Remedial Measure (IRM) completed in September 1994. Data was collected by Stearns & Wheler prior to 07/22/94.

MW-04 and MW-20 were abandoned and replaced by MW-21 and MW-22 on 01/20/97.

Data provided only for wells presently included in either the annual or semi-annual monitoring list of wells.



Table 2  
Former Accurate Die Casting Site  
Fayetteville, New York  
Groundwater Trichloroethene Concentrations

Sample Date	October-95	January-96	April-96	May-96	July-96	October-96	January-97	April-97	July-97
Location ID	Trichloroethene ug/L	Trichloroethene ug/L	Trichloroethene ug/L	Trichloroethene ug/L	Trichloroethene ug/L	Trichloroethene ug/L	Trichloroethene ug/L	Trichloroethene ug/L	Trichloroethene ug/L
MW-01	---	---	---	---	---	---	---	---	---
MW-02	ND	---	---	---	---	1 U	---	---	---
MW-03	NI	NI	NI	NI	NI	NI	NI	NI	NI
MW-04	15	---	---	---	---	62	NI	NI	NI
MW-05	---	---	---	---	---	180	---	---	---
MW-06	180	170	110	---	98	71	75	52	---
MW-07	ND	---	---	---	---	1 U	---	---	---
MW-08	ND	---	---	---	---	1 U	---	---	---
MW-09	68	100	64	---	65	50	95	83	66
MW-10	890	900	820	---	960	1700	1900	1200	---
MW-11	2600	2500	1500	---	1400	1600	1500	800	---
MW-12	29	---	---	---	---	17	---	---	---
MW-13	---	---	---	---	---	370	---	---	---
MW-14	78	84	250	---	230	170	390	400	260
MW-15	7	---	---	---	---	20	---	---	---
MW-16	20	---	---	---	---	11	---	---	---
MW-17	---	180	350	---	460	300	450	220	150
MW-18	NI	NI	NI	1200	---	2900	850	410	1800
MW-20	NI	NI	NI	70	---	---	NI	NI	NI
MW-21	NI	NI	NI	NI	NI	NI	270	520	310
MW-22	NI	NI	NI	NI	NI	NI	2	1	3
MW-23	NI	NI	NI	NI	NI	NI	NI	1 U	1 U
MW-24	NI	NI	NI	NI	NI	NI	NI	NI	NI
PZ-01	---	---	---	---	---	32	---	---	---
PZ-02	---	---	---	---	---	540	---	---	---

**Notes:**

ND - Not detected above unknown MDL, U - Not detected above known MDL, --- - Not analyzed, NI - Not installed at time of monitoring, AB - Well was abandoned.  
 MW-01 through MW-16 installed during Remedial Investigation (Stearns & Wheler), F1 - MS/MSD recovery outside limits  
 MW-03 removed as part of TCE Soils Interim Remedial Measure (IRM) completed in September 1994. Data was collected by Stearns & Wheler prior to 07/22/94.  
 MW-04 and MW-20 were abandoned and replaced by MW-21 and MW-22 on 01/20/97.  
 Data provided only for wells presently included in either the annual or semi-annual monitoring list of wells.



Table 2  
Former Accurate Die Casting Site  
Fayetteville, New York  
Groundwater Trichloroethene Concentrations

Sample Date	October-97	January-98	April-98	October-98	November-98	April-99	October-99	April-00	November-00
Location ID	Trichloroethene ug/L	Trichloroethene ug/L	Trichloroethene ug/L	Trichloroethene ug/L	Trichloroethene ug/L	Trichloroethene ug/L	Trichloroethene ug/L	Trichloroethene ug/L	Trichloroethene ug/L
MW-01	---	---	---	---	---	---	---	---	---
MW-02	1 U	---	---	1 U	---	---	1 U	---	1 U
MW-03	NI	NI	NI	NI	NI	NI	NI	NI	NI
MW-04	NI	NI	NI	NI	NI	NI	NI	NI	NI
MW-05	220	---	---	200	---	---	78	---	110
MW-06	58	---	140	92	---	63	72	30	48
MW-07	1 U	---	---	1 U	---	---	1 U	---	---
MW-08	---	---	---	1 U	---	---	1 U	---	1 U
MW-09	61	140	120	80	---	120	46	69	60
MW-10	1300	---	930	880	---	720	700	530	690
MW-11	1600	---	920	1100	---	740	900	670	840
MW-12	19	---	---	22	---	---	15	---	17
MW-13	760	---	---	480	---	---	430	---	790
MW-14	560	560	460	400	---	460	260	250	280
MW-15	18	---	---	21	---	---	13	---	7
MW-16	14	---	---	4	---	---	15	---	3
MW-17	---	270	800	250	---	280	180	160	220
MW-18	3100	1000	1100	3600	---	620	1800	360	1900
MW-20	NI	NI	NI	NI	NI	NI	NI	NI	NI
MW-21	450	120	1300	180	---	510	90	42	73
MW-22	8	5	10	14	---	10	9	13	12
MW-23	1 U	1 U	---	1 U	---	---	1 U	---	1 U
MW-24	NI	NI	NI	NI	6000	4300	4300	690	2400
PZ-01	48	---	---	85	---	---	410	---	29
PZ-02	420	---	---	250	---	---	18	---	160

**Notes:**

ND - Not detected above unknown MDL, U - Not detected above known MDL, --- - Not analyzed, NI - Not installed at time of monitoring, AB - Well was abandoned.  
 MW-01 through MW-16 installed during Remedial Investigation (Stearns & Wheler), F1 - MS/MSD recovery outside limits  
 MW-03 removed as part of TCE Soils Interim Remedial Measure (IRM) completed in September 1994. Data was collected by Stearns & Wheler prior to 07/22/94.  
 MW-04 and MW-20 were abandoned and replaced by MW-21 and MW-22 on 01/20/97.  
 Data provided only for wells presently included in either the annual or semi-annual monitoring list of wells.



Table 2  
Former Accurate Die Casting Site  
Fayetteville, New York  
Groundwater Trichloroethene Concentrations

Sample Date	July-01	November-01	April-02	June-02	October-02	May-03	December-03	July-04	December-04
Location ID	Trichloroethene ug/L	Trichloroethene ug/L	Trichloroethene ug/L	Trichloroethene ug/L	Trichloroethene ug/L	Trichloroethene ug/L	Trichloroethene ug/L	Trichloroethene ug/L	Trichloroethene ug/L
MW-01	---	1 U	---	---	---	---	---	---	---
MW-02	---	1 U	---	---	---	---	---	---	---
MW-03	NI	NI	NI	NI	NI	NI	NI	NI	NI
MW-04	NI	NI	NI	NI	NI	NI	NI	NI	NI
MW-05	---	120	---	---	100	---	110	---	98
MW-06	89	92	---	---	92	---	110	---	---
MW-07	---	1 U	---	---	---	---	---	---	---
MW-08	---	1 U	---	---	---	---	---	---	---
MW-09	70	77	---	---	67	---	110	---	---
MW-10	600	900	740	---	700	530	570	470	---
MW-11	680	1000	870	---	760	940	620	490	---
MW-12	---	19	---	---	18	---	20	---	21
MW-13	---	520	---	360	370	---	---	---	---
MW-14	270	240	---	---	200	310	190	---	200
MW-15	---	27	---	---	21	---	26	---	2.1
MW-16	---	3	---	---	1	---	3	---	2.1
MW-17	240	230	---	---	290	---	310	---	140
MW-18	970	2000	350	---	2500	2100	2300	1600	---
MW-20	NI	NI	NI	NI	NI	NI	NI	NI	NI
MW-21	35	38	---	---	---	---	12	---	4.9
MW-22	13	13	---	---	4	---	18	---	18
MW-23	---	1 U	---	---	---	---	---	---	---
MW-24	600	1500	---	470	---	390	190	170	96
PZ-01	---	79	---	---	79	---	92	---	120
PZ-02	---	260	---	---	160	---	150	---	130

**Notes:**

ND - Not detected above unknown MDL, U - Not detected above known MDL, --- - Not analyzed, NI - Not installed at time of monitoring, AB - Well was abandoned.  
 MW-01 through MW-16 installed during Remedial Investigation (Stearns & Wheler), F1 - MS/MSD recovery outside limits  
 MW-03 removed as part of TCE Soils Interim Remedial Measure (IRM) completed in September 1994. Data was collected by Stearns & Wheler prior to 07/22/94.  
 MW-04 and MW-20 were abandoned and replaced by MW-21 and MW-22 on 01/20/97.  
 Data provided only for wells presently included in either the annual or semi-annual monitoring list of wells.





Table 2  
Former Accurate Die Casting Site  
Fayetteville, New York  
Groundwater Trichloroethene Concentrations

Sample Date	April-05 Trichloroethene UG/L	November-05 Trichloroethene ug/l	April-06 Trichloroethene ug/l	January-07 Trichloroethene ug/l	February-07 Trichloroethene ug/l	May-07 Trichloroethene ug/l	November-07 Trichloroethene ug/l	May-08 Trichloroethene ug/l	November-08 Trichloroethene ug/l
Location ID									
MW-01	---	---	---	---	---	---	---	---	---
MW-02	---	---	---	---	---	---	---	---	---
MW-03	NI	NI	NI	NI	NI	NI	NI	NI	NI
MW-04	NI	NI	NI	NI	NI	NI	NI	NI	NI
MW-05	---	75.0	---	75.2	---	---	88	---	84.6
MW-06	---	---	---	142	---	---	120	---	84.1
MW-07	---	---	---	---	---	---	---	---	---
MW-08	---	---	---	---	---	---	---	---	---
MW-09	---	83.3	---	86.9	---	---	88	---	77.2
MW-10	450	---	486	---	448	448	440	476	126
MW-11	390	---	469	---	407	390	380	293	746
MW-12	---	19.6	---	23	---	24	38	---	24.3
MW-13	200	---	265	---	265	282	310	251	---
MW-14	---	127	---	270	---	---	380	---	484
MW-15	---	0.50 U	---	0.54	---	---	0.82	---	0.5 U
MW-16	---	2.25	---	1.82	---	---	2.1	---	3.21
MW-17	---	---	---	132	---	---	240	---	210
MW-18	1300	---	1490	---	763	1590	1800	1160	1840
MW-20	NI	NI	NI	NI	NI	NI	NI	NI	NI
MW-21	---	10.6	---	6.17	---	---	7.2	---	12.2
MW-22	---	15.8	---	13.5	---	---	27	---	28.9
MW-23	---	---	---	---	---	---	---	---	---
MW-24	64	124	70.6	100	---	197	210	159	452
PZ-01	---	103	---	132	---	---	100	---	48.4
PZ-02	---	118	---	125	---	---	110	---	116

**Notes:**

ND - Not detected above unknown MDL, U - Not detected above known MDL, --- - Not analyzed, NI - Not installed at time of monitoring, AB - Well was abandoned.  
 MW-01 through MW-16 installed during Remedial Investigation (Stearns & Wheler), F1 - MS/MSD recovery outside limits  
 MW-03 removed as part of TCE Soils Interim Remedial Measure (IRM) completed in September 1994. Data was collected by Stearns & Wheler prior to 07/22/94.  
 MW-04 and MW-20 were abandoned and replaced by MW-21 and MW-22 on 01/20/97.  
 Data provided only for wells presently included in either the annual or semi-annual monitoring list of wells.



Table 2  
Former Accurate Die Casting Site  
Fayetteville, New York  
Groundwater Trichloroethene Concentrations

Sample Date	April-09	November-09	April-10	November-10	May-11	November-11	May-12	November-12	April-13
Location ID	Trichloroethene ug/l	Trichloroethene ug/l	Trichloroethene ug/l	Trichloroethene ug/l	Trichloroethene ug/l	Trichloroethene ug/l	Trichloroethene ug/l	Trichloroethene ug/l	Trichloroethene ug/l
MW-01	---	---	---	---	---	---	---	---	---
MW-02	---	---	---	---	---	---	---	---	---
MW-03	NI	NI	NI	NI	NI	NI	---	NI	---
MW-04	NI	NI	NI	NI	NI	NI	---	NI	---
MW-05	---	77.8	---	82	---	73.1	---	64.8	---
MW-06	---	75.8	---	83.8	---	52.6	---	87.2	---
MW-07	---	---	---	---	---	---	---	---	---
MW-08	---	---	---	---	---	---	---	---	---
MW-09	---	71.2	---	62	---	52.6	---	87.6	---
MW-10	329	285	369	395	416	169	135	60.7	320
MW-11	260	452	379	406	255	926	891	1080	638
MW-12	---	16.5	---	19.5	---	21.9	---	17.6	---
MW-13	---	---	208	262	---	278	234	307	196
MW-14	---	426	---	438	---	17.8	---	355	---
MW-15	---	0.65	---	22.9	---	0.5 U	---	0.5 U	---
MW-16	---	1.96	---	1.69	---	1.53	---	2.21	---
MW-17	---	190	---	79.6	---	496	---	118	---
MW-18	1160	1290	609	1300	1460	1190	1020	1820	942
MW-20	NI	NI	NI	NI	NI	NI	---	NI	---
MW-21	---	12.3	---	6.1	---	6.76	---	27.4	---
MW-22	---	19	---	19.4	---	23.6	---	19.1	---
MW-23	---	---	---	---	---	---	---	---	---
MW-24	118	---	193	331	62.1	246	162	1010	210
PZ-01	---	50.9	---	95	---	94.2	---	50.8	---
PZ-02	---	101	---	100	---	96.6	---	111	---

**Notes:**

ND - Not detected above unknown MDL, U - Not detected above known MDL, --- - Not analyzed, NI - Not installed at time of monitoring, AB - Well was abandoned.  
 MW-01 through MW-16 installed during Remedial Investigation (Stearns & Wheler), F1 - MS/MSD recovery outside limits  
 MW-03 removed as part of TCE Soils Interim Remedial Measure (IRM) completed in September 1994. Data was collected by Stearns & Wheler prior to 07/22/94.  
 MW-04 and MW-20 were abandoned and replaced by MW-21 and MW-22 on 01/20/97.  
 Data provided only for wells presently included in either the annual or semi-annual monitoring list of wells.



Table 2  
Former Accurate Die Casting Site  
Fayetteville, New York  
Groundwater Trichloroethene Concentrations

Sample Date	October-13	Apr-14	Sep-14	Mar-15	Sep-15	March-16	Oct-16
Location ID	Trichloroethene ug/l	Trichloroethene ug/l	Trichloroethene ug/l	Trichloroethene ug/l	Trichloroethene ug/l	Trichloroethene ug/l	Trichloroethene ug/l
MW-01	---	---	---	---	---	---	---
MW-02	---	---	---	---	---	---	---
MW-03	---	---	---	---	---	---	---
MW-04	---	---	---	---	---	---	---
MW-05	73	---	53	---	55	---	40
MW-06	64	---	82	---	79	---	57
MW-07	---	---	---	---	---	---	---
MW-08	---	---	---	---	---	---	---
MW-09	52	---	45	---	46	---	33
MW-10	84	310	56	96	100	270	100
MW-11	760	470	640	690	680	560	540 F1
MW-12	16	---	21	---	16	---	13
MW-13	290	190	260	210	260	220	240
MW-14	1600	210	300	---	200	---	280
MW-15	0.69 J	---	1U	---	0.82 J	---	1U
MW-16	1.5	---	1.5	---	1.5	---	1.6
MW-17	330	---	260	---	190	---	190
MW-18	1700	650	1500	960	1500 F1	1200	1300
MW-20	---	---	---	---	---	---	---
MW-21	15	---	15	---	18	---	19
MW-22	1.5	---	11	---	9.5	---	8.4
MW-23	---	---	---	---	---	---	---
MW-24	530	220	400	230	380	320	420
PZ-01	90	---	77	---	63	---	41
PZ-02	97	---	89	---	83	---	71

**Notes:**

ND - Not detected above unknown MDL, U - Not detected above known MDL, --- - Not analyzed, NI - Not installed at time of monitoring, AB - Well was abandoned.  
 MW-01 through MW-16 installed during Remedial Investigation (Stearns & Wheler), F1 - MS/MSD recovery outside limits  
 MW-03 removed as part of TCE Soils Interim Remedial Measure (IRM) completed in September 1994. Data was collected by Stearns & Wheler prior to 07/22/94.  
 MW-04 and MW-20 were abandoned and replaced by MW-21 and MW-22 on 01/20/97.  
 Data provided only for wells presently included in either the annual or semi-annual monitoring list of wells.



Table 3  
Former Accurate Die Casting Site  
Fayetteville, New York  
Other Detected Volatile Organic Compounds

Location ID	Chemical Name Sample Date	cis-1,2-Dichloroethene ug/l	Tetrachloroethene ug/l	Toluene ug/l	trans-1,2-Dichloroethene ug/l
MW-01	11/8/2001	1 U	1 U	1 U	1 U
MW-02	10/22/1996	1 U	1 U	1 U	1 U
MW-02	10/22/1997	1 U	1 U	1 U	1 U
MW-02	10/21/1998	1 U	1 U	1 U	1 U
MW-02	10/19/1999	1 U	1 U	1 U	1 U
MW-02	11/9/2000	1 U	1 U	1 U	1 U
MW-02	11/10/2001	1 U	1 U	1 U	1 U
MW-04	10/22/1996	12	1 U	1 U	1 U
MW-05	10/21/1996	10 U	10 U	10 U	10 U
MW-05	10/22/1997	10 U	10 U	10 U	10 U
MW-05	10/20/1998	10 U	10 U	10 U	10 U
MW-05	10/19/1999	10 U	10 U	10 U	10 U
MW-05	11/8/2000	5 U	5 U	5 U	5 U
MW-05	11/9/2001	5 U	5 U	5 U	5 U
MW-05	10/10/2002	5 U	5 U	5 U	5 U
MW-05	12/8/2003	5 U	5 U	5 U	5 U
MW-05	12/28/2004	2.5 U	2.7	2.5 U	2.5 U
MW-05	11/9/2005	2.5 U	2.5 U	2.5 U	2.5 U
MW-05	1/2/2007	2.5 U	2.5 U	2.5 U	2.5 U
MW-05	11/29/2007	0.5 U	2.5	0.5 U	0.5 U
MW-05	11/1/2008	1.52	1.95	0.5 U	0.5 U
MW-05	11/20/2009	1.15	2.25	0.5 U	0.5 U
MW-05	11/17/2010	2.5 U	2.5 U	2.5 U	2.5 U
MW-05	11/29/2011	2.5 U	2.5 U	2.5 U	2.5 U
MW-05	11/28/2012	2.5 U	2.5	2.5 U	2.5 U
MW-05	10/1/2013	1.3	2.5	1 U	1 U
MW-05	9/18/2014	1 U	1.9	1 U	1 U
MW-05	9/16/2015	1 U	1.9	1 U	1 U
MW-05	10/6/2016	1 U	2	1 U	1 U
MW-06	1/17/1996	---	5 U	5 U	---
MW-06	4/10/1996	---	5 U	5 U	---
MW-06	7/16/1996	5 U	5 U	5 U	5 U
MW-06	10/22/1996	2 U	2 U	2 U	2 U
MW-06	1/16/1997	1 U	1 U	1 U	1 U
MW-06	4/15/1997	1 U	1 U	1 U	1 U
MW-06	10/23/1997	1 U	1 U	1 U	1 U
MW-06	4/15/1998	5 U	5 U	5 U	5 U
MW-06	10/20/1998	2 U	2 U	2 U	2 U
MW-06	4/29/1999	2 U	2 U	2 U	2 U
MW-06	10/19/1999	2 U	2 U	2 U	2 U
MW-06	4/6/2000	1 U	1 U	1 U	1 U
MW-06	11/8/2000	1 U	1 U	1 U	1 U
MW-06	7/3/2001	2 U	2 U	2 U	2 U
MW-06	11/9/2001	2 U	2 U	2 U	2 U
MW-06	10/10/2002	2 U	2 U	2 U	2 U
MW-06	12/8/2003	5 U	5 U	5 U	5 U
MW-06	1/2/2007	2.5 U	2.5 U	2.5 U	2.5 U
MW-06	11/29/2007	0.65	0.5 U	0.5 U	0.5 U
MW-06	11/1/2008	0.5 U	0.5 U	0.5 U	0.5 U
MW-06	11/20/2009	0.5 U	0.5 U	0.5 U	0.5 U
MW-06	11/23/2010	1 U	1 U	1 U	1 U
MW-06	11/29/2011	2.5 U	2.5 U	2.5 U	2.5 U
MW-06	11/28/2012	1.25 U	1.25 U	1.25 U	1.25 U
MW-06	10/1/2013	1 U	1 U	1 U	1 U
MW-06	9/18/2014	1 U	1 U	1 U	1 U
MW-06	9/16/2015	1 U	1 U	1 U	1 U
MW-06	10/6/2016	1 U	1 U	1 U	1 U

Table 3  
Former Accurate Die Casting Site  
Fayetteville, New York  
Other Detected Volatile Organic Compounds

Location ID	Chemical Name	cis-1,2-Dichloroethene	Tetrachloroethene	Toluene	trans-1,2-Dichloroethene
	Sample Date	ug/l	ug/l	ug/l	ug/l
MW-07	10/21/1996	1 U	1 U	1 U	1 U
MW-07	10/22/1997	1 U	1 U	1 U	1 U
MW-07	10/20/1998	1 U	1 U	1 U	1 U
MW-07	10/19/1999	1 U	1 U	1 U	1 U
MW-07	11/9/2001	1 U	1 U	1 U	1 U
MW-08	10/22/1996	1 U	1 U	1 U	1 U
MW-08	10/21/1998	1 U	1 U	1 U	1 U
MW-08	10/19/1999	1 U	1 U	1 U	1 U
MW-08	11/7/2000	1 U	1 U	1 U	1 U
MW-08	11/8/2001	1 U	1 U	1 U	1 U
MW-09	1/17/1996	---	5 U	5 U	---
MW-09	4/10/1996	---	1 U	1 U	---
MW-09	7/16/1996	1 U	1 U	1 U	1 U
MW-09	10/21/1996	1 U	1 U	1 U	1 U
MW-09	1/16/1997	5 U	5 U	5 U	5 U
MW-09	4/15/1997	2 U	2 U	2 U	2 U
MW-09	7/8/1997	5 U	5 U	5 U	5 U
MW-09	10/22/1997	5 U	5 U	5 U	5 U
MW-09	1/29/1998	5 U	5 U	5 U	5 U
MW-09	4/15/1998	5 U	5 U	5 U	5 U
MW-09	10/20/1998	2 U	2 U	2 U	2 U
MW-09	4/29/1999	2 U	2 U	2 U	2 U
MW-09	10/19/1999	5 U	5 U	5 U	5 U
MW-09	4/6/2000	2 U	2 U	2 U	2 U
MW-09	11/8/2000	2 U	2 U	2 U	2 U
MW-09	7/3/2001	2 U	2 U	2 U	2 U
MW-09	11/10/2001	2 U	2 U	2 U	2 U
MW-09	10/11/2002	2 U	2 U	2 U	2 U
MW-09	12/8/2003	2 U	2 U	2 U	2 U
MW-09	11/9/2005	2.5 U	2.5 U	2.5 U	2.5 U
MW-09	1/2/2007	2.5 U	2.5 U	2.5 U	2.5 U
MW-09	11/29/2007	0.5 U	0.5 U	0.5 U	0.5 U
MW-09	11/1/2008	0.5 U	0.5 U	0.5 U	0.5 U
MW-09	11/20/2009	2.5 U	2.5 U	2.5 U	2.5 U
MW-09	11/17/2010	2.5 U	2.5 U	2.5 U	2.5 U
MW-09	11/29/2011	2.5 U	2.5 U	2.5 U	2.5 U
MW-09	11/28/2012	1.25 U	1.25 U	1.25 U	1.25 U
MW-09	10/1/2013	1 U	1 U	1 U	1 U
MW-09	9/18/2014	1 U	1 U	1 U	1 U
MW-09	9/16/2015	1 U	1 U	1 U	1 U
MW-09	10/6/2016	1 U	1 U	1 U	1 U
MW-10	1/17/1996	---	20 U	20 U	---
MW-10	4/10/1996	---	50 U	50 U	---
MW-10	7/16/1996	50 U	50 U	50 U	50 U
MW-10	10/22/1996	50 U	50 U	50 U	50 U
MW-10	1/16/1997	100 U	100 U	100 U	100 U
MW-10	4/16/1997	100 U	100 U	100 U	100 U
MW-10	10/23/1997	50 U	50 U	50 U	50 U
MW-10	4/15/1998	50 U	50 U	50 U	50 U
MW-10	10/21/1998	50 U	50 U	50 U	50 U
MW-10	4/29/1999	25 U	25 U	25 U	25 U
MW-10	10/20/1999	25 U	25 U	25 U	25 U
MW-10	4/6/2000	20 U	20 U	20 U	20 U
MW-10	11/8/2000	20 U	20 U	20 U	20 U
MW-10	7/3/2001	20 U	20 U	20 U	20 U
MW-10	11/10/2001	20 U	20 U	20 U	20 U
MW-10	4/3/2002	20 U	20 U	20 U	20 U
MW-10	10/10/2002	20 U	20 U	20 U	20 U
MW-10	5/1/2003	20 U	20 U	20 U	20 U
MW-10	12/8/2003	20 U	20 U	20 U	20 U
MW-10	7/19/2004	10 U	10 U	10 U	10 U

Table 3  
Former Accurate Die Casting Site  
Fayetteville, New York  
Other Detected Volatile Organic Compounds

Location ID	Chemical Name Sample Date	cis-1,2-Dichloroethene ug/l	Tetrachloroethene ug/l	Toluene ug/l	trans-1,2-Dichloroethene ug/l
MW-10	4/8/2005	0.5 U	0.5 U	0.5 U	0.5 U
MW-10	4/21/2006	10 U	10 U	10 U	10 U
MW-10	2/7/2007	10 U	10 U	10 U	10 U
MW-10	5/31/2007	10 U	10 U	10 U	10 U
MW-10	11/29/2007	0.5 U	0.5 U	0.5 U	0.5 U
MW-10	5/1/2008	0.5 U	0.5 U	0.5 U	0.5 U
MW-10	11/1/2008	5 U	5 U	5 U	5 U
MW-10	4/22/2009	10 U	10 U	10 U	10 U
MW-10	11/20/2009	10 U	10 U	10 U	10 U
MW-10	4/30/2010	10 U	10 U	10 U	10 U
MW-10	11/17/2010	10 U	10 U	10 U	10 U
MW-10	5/12/2011	10 U	10 U	10 U	10 U
MW-10	11/29/2011	10 U	10 U	10 U	10 U
MW-10	5/22/2012	5 U	5 U	5 U	5 U
MW-10	11/28/2012	1 U	1 U	1 U	1 U
MW-10	4/18/2013	25 U	25 U	25 U	25 U
MW-10	10/1/2013	1 U	1 U	1 U	1 U
MW-10	4/16/2014	1 U	1 U	1 U	1 U
MW-10	9/18/2014	1 U	1 U	1 U	1 U
MW-10	3/31/2015	1 U	1 U	1 U	1 U
MW-10	9/16/2015	1 U	1 U	1 U	1 U
MW-10	3/22/2016	2 U	2 U*	2 U	2 U
MW-10	10/6/2016	5 U	5 U	5 U	5 U
MW-11	1/17/1996	---	100 U	100 U	---
MW-11	4/10/1996	---	100 U	100 U	---
MW-11	7/16/1996	100 U	100 U	100 U	100 U
MW-11	10/22/1996	100 U	100 U	100 U	100 U
MW-11	1/16/1997	100 U	100 U	100 U	100 U
MW-11	4/15/1997	50 U	50 U	50 U	50 U
MW-11	10/23/1997	50 U	50 U	50 U	50 U
MW-11	4/15/1998	50 U	50 U	50 U	50 U
MW-11	10/21/1998	50 U	50 U	50 U	50 U
MW-11	4/29/1999	50 U	50 U	50 U	50 U
MW-11	10/19/1999	25 U	25 U	25 U	25 U
MW-11	4/6/2000	20 U	20 U	20 U	20 U
MW-11	11/9/2000	20 U	20 U	20 U	20 U
MW-11	7/3/2001	20 U	20 U	20 U	20 U
MW-11	11/9/2001	20 U	20 U	20 U	20 U
MW-11	4/3/2002	20 U	20 U	20 U	20 U
MW-11	10/10/2002	20 U	20 U	20 U	20 U
MW-11	5/1/2003	20 U	20 U	20 U	20 U
MW-11	12/8/2003	50 U	50 U	50 U	50 U
MW-11	7/19/2004	10 U	10 U	10 U	10 U
MW-11	4/8/2005	1.1	0.50 J	0.5 U	0.5 U
MW-11	4/21/2006	10 U	10 U	10 U	10 U
MW-11	2/7/2007	5 U	5 U	5 U	5 U
MW-11	5/31/2007	5 U	5 U	5 U	5 U
MW-11	11/29/2007	1.2	0.5 U	0.5 U	0.5 U
MW-11	5/1/2008	0.65	0.5 U	0.5 U	0.5 U
MW-11	11/1/2008	10 U	10 U	10 U	10 U
MW-11	4/22/2009	10 U	10 U	10 U	10 U
MW-11	11/20/2009	10 U	10 U	10 U	10 U
MW-11	4/30/2010	10 U	10 U	10 U	10 U
MW-11	11/17/2010	10 U	10 U	10 U	10 U
MW-11	5/21/2011	10 U	10 U	10 U	10 U
MW-11	11/29/2011	10 U	10 U	10 U	10 U
MW-11	5/22/2012	25 U	25 U	25 U	25 U
MW-11	11/28/2012	25 U	25 U	25 U	25 U
MW-11	4/18/2013	25 U	25 U	25 U	25 U
MW-11	10/1/2013	1.1	1 U	1 U	1 U
MW-11	4/16/2014	1	1 U	1 U	1 U
MW-11	9/18/2014	5 U	5 U	5 U	5 U
MW-11	3/31/2015	5 U	5 U	5 U	5 U
MW-11	9/16/2015	10 U	10 U	10 U	10 U
MW-11	3/22/2016	10 U	10 U*	10 U	10 U
MW-11	10/6/2016	10 U	10 U	10 U	10 U



Table 3  
Former Accurate Die Casting Site  
Fayetteville, New York  
Other Detected Volatile Organic Compounds

Location ID	Chemical Name	cis-1,2-Dichloroethene	Tetrachloroethene	Toluene	trans-1,2-Dichloroethene
	Sample Date	ug/l	ug/l	ug/l	ug/l
MW-12	10/21/1996	1 U	1 U	1 U	1 U
MW-12	10/22/1997	1 U	1 U	1 U	1 U
MW-12	10/20/1998	1 U	1 U	1 U	1 U
MW-12	10/19/1999	1 U	1 U	1 U	1 U
MW-12	11/8/2000	1 U	1 U	1 U	1 U
MW-12	11/9/2001	1 U	1 U	1 U	1 U
MW-12	10/10/2002	1 U	1 U	2	1 U
MW-12	12/8/2003	1 U	1 U	1 U	1 U
MW-12	12/28/2004	0.5 U	0.5 U	0.5 U	0.5 U
MW-12	11/9/2005	0.5 U	0.5 U	0.5 U	0.5 U
MW-12	1/2/2007	0.5 U	0.5 U	0.5 U	0.5 U
MW-12	5/31/2007	0.5 U	0.5 U	0.5 U	0.5 U
MW-12	11/29/2007	0.5 U	0.5 U	0.5 U	0.5 U
MW-12	11/1/2008	0.5 U	0.5 U	0.5 U	0.5 U
MW-12	11/20/2009	0.5 U	0.5 U	0.5 U	0.5 U
MW-12	11/17/2010	0.5 U	0.5 U	0.5 U	0.5 U
MW-12	11/29/2011	0.5 U	0.5 U	0.5 U	0.5 U
MW-12	11/28/2012	0.5 U	0.5 U	0.5 U	0.5 U
MW-12	10/1/2013	1 U	1 U	1 U	1 U
MW-12	9/18/2014	1 U	1 U	1 U	1 U
MW-12	9/16/2015	1 U	1 U	1 U	1 U
MW-12	10/6/2016	1 U	1 U	1 U	1 U
MW-13	10/24/1996	10 U	10 U	10 U	10 U
MW-13	10/23/1997	50 U	50 U	50 U	50 U
MW-13	10/21/1998	25 U	25 U	25 U	25 U
MW-13	10/20/1999	20 U	20 U	20 U	20 U
MW-13	11/9/2000	20 U	20 U	20 U	20 U
MW-13	11/8/2001	20 U	20 U	20 U	20 U
MW-13	6/11/2002	20 U	20 U	20 U	20 U
MW-13	10/11/2002	20 U	20 U	20 U	20 U
MW-13	4/8/2005	0.5 U	0.5 U	0.5 U	0.5 U
MW-13	4/21/2006	5 U	5 U	5 U	5 U
MW-13	2/7/2007	5 U	5 U	5 U	5 U
MW-13	5/31/2007	5 U	5 U	5 U	5 U
MW-13	11/29/2007	0.5 U	0.5 U	0.5 U	0.5 U
MW-13	5/1/2008	0.5 U	0.5 U	0.5 U	0.5 U
MW-13	11/1/2008	NS	NS	NS	NS
MW-13	4/30/2010	5 U	5 U	5 U	5 U
MW-13	11/17/2010	5 U	5 U	5 U	5 U
MW-13	11/29/2011	5 U	5 U	5 U	5 U
MW-13	5/22/2012	5 U	5 U	5 U	5 U
MW-13	11/28/2012	5 U	5 U	5 U	5 U
MW-13	4/18/2013	5 U	5 U	5 U	5 U
MW-13	10/1/2013	1 U	1 U	1 U	1 U
MW-13	4/16/2014	1 U	1 U	1 U	1 U
MW-13	9/18/2014	4 U	4 U	4 U	4 U
MW-13	3/31/2015	4 U	4 U	4 U	4 U
MW-13	9/16/2015	4 U	4 U	4 U	4 U
MW-13	3/22/2016	4 U	4 U*	4 U	4 U
MW-13	10/6/2016	4 U	4 U	4 U	4 U
MW-14	1/17/1996	---	5 U	5 U	---
MW-14	4/10/1996	---	5 U	5 U	---
MW-14	7/16/1996	10 U	10 U	10 U	10 U
MW-14	10/22/1996	5 U	5 U	5 U	5 U
MW-14	1/16/1997	10 U	10 U	10 U	10 U
MW-14	4/16/1997	10 U	10 U	10 U	10 U
MW-14	7/8/1997	10 U	10 U	10 U	10 U
MW-14	10/23/1997	10 U	10 U	10 U	10 U
MW-14	1/29/1998	10 U	10 U	10 U	10 U
MW-14	4/15/1998	10 U	10 U	10 U	10 U
MW-14	10/21/1998	10 U	10 U	10 U	10 U
MW-14	4/29/1999	10 U	10 U	10 U	10 U
MW-14	10/20/1999	10 U	10 U	10 U	10 U
MW-14	4/6/2000	5 U	5 U	5 U	5 U
MW-14	11/8/2000	5 U	5 U	5 U	5 U
MW-14	7/3/2001	5 U	5 U	5 U	5 U
MW-14	11/8/2001	5 U	5 U	5 U	5 U
MW-14	10/11/2002	5 U	5 U	5 U	5 U
MW-14	5/1/2003	5 U	5 U	5 U	5 U
MW-14	12/8/2003	10 U	10 U	10 U	10 U
MW-14	12/28/2004	5.0 U	5.0 U	5.0 U	5.0 U
MW-14	11/9/2005	5 U	5 U	5 U	5 U
MW-14	1/2/2007	5 U	5 U	5 U	5 U
MW-14	11/29/2007	<b>0.94</b>	0.5 U	0.5 U	0.5 U

Table 3  
Former Accurate Die Casting Site  
Fayetteville, New York  
Other Detected Volatile Organic Compounds

Location ID	Chemical Name Sample Date	cis-1,2-Dichloroethene ug/l	Tetrachloroethene ug/l	Toluene ug/l	trans-1,2-Dichloroethene ug/l
MW-14	11/1/2008	1	0.5 U	0.5 U	0.5 U
MW-14	11/20/2009	12.5 U	12.5 U	12.5 U	12.5 U
MW-14	11/17/2010	10 U	10 U	10 U	10 U
MW-14	11/29/2011	0.5 U	0.5 U	0.5 U	0.5 U
MW-14	11/28/2012	2.5 U	2.5 U	2.5 U	2.5 U
MW-14	10/1/2013	200	0.49 J	1 U	0.93 J
MW-14	9/18/2014	4 U	4 U	4 U	4 U
MW-14	9/16/2015	4 U	4 U	4 U	4 U
MW-14	10/6/2016	4 U	4 U	4 U	4 U
MW-15	10/22/1996	1 U	1 U	1 U	1 U
MW-15	10/22/1997	1 U	1 U	1 U	1 U
MW-15	10/21/1998	1 U	1 U	1 U	1 U
MW-15	10/19/1999	1 U	1 U	1 U	1 U
MW-15	11/9/2000	1 U	1 U	1 U	1 U
MW-15	11/8/2001	1 U	1 U	1 U	1 U
MW-15	10/11/2002	1 U	1 U	1 U	1 U
MW-15	12/8/2003	1 U	1 U	1 U	1 U
MW-15	12/28/2004	0.5 U	0.5 U	0.5 U	0.5 U
MW-15	11/9/2005	2.19	0.5 U	0.5 U	0.5 U
MW-15	1/2/2007	1.8	0.5 U	0.5 U	0.5 U
MW-15	11/29/2007	1.7	0.5 U	0.5 U	0.5 U
MW-15	11/1/2008	0.5 U	0.5 U	0.5 U	0.5 U
MW-15	11/20/2009	0.71	0.5 U	0.5 U	0.5 U
MW-15	11/17/2010	0.5 U	0.5 U	0.5 U	0.5 U
MW-15	11/29/2011	0.5 U	0.5 U	0.5 U	0.5 U
MW-15	11/28/2012	0.5 U	0.5 U	0.5 U	0.5 U
MW-15	10/1/2013	1 U	1 U	1 U	1 U
MW-15	9/18/2014	1 U	1 U	1 U	1 U
MW-15	9/16/2015	1 U	1 U	1 U	1 U
MW-15	10/6/2016	1 U	1 U	1 U	1 U
MW-16	10/22/1996	1 U	1 U	1 U	1 U
MW-16	10/22/1997	1 U	1 U	1 U	1 U
MW-16	10/21/1998	1 U	1 U	1 U	1 U
MW-16	10/19/1999	1 U	1 U	1 U	1 U
MW-16	11/9/2000	1 U	1 U	1 U	1 U
MW-16	11/8/2001	1 U	1 U	1 U	1 U
MW-16	10/11/2002	1 U	1 U	1 U	1 U
MW-16	12/8/2003	1 U	1 U	1 U	1 U
MW-16	12/28/2004	0.5 U	0.5 U	0.5 U	0.5 U
MW-16	11/9/2005	0.5 U	0.5 U	0.5 U	0.5 U
MW-16	1/2/2007	0.5 U	0.5 U	0.5 U	0.5 U
MW-16	11/29/2007	0.5 U	0.5 U	0.5 U	0.5 U
MW-16	11/1/2008	0.5 U	0.5 U	0.5 U	0.5 U
MW-16	11/20/2009	0.5 U	0.5 U	0.5 U	0.5 U
MW-16	11/17/2010	0.5 U	0.5 U	0.5 U	0.5 U
MW-16	11/29/2011	0.5 U	0.5 U	0.5 U	0.5 U
MW-16	11/28/2012	0.5 U	0.5 U	0.5 U	0.5 U
MW-16	10/1/2013	1 U	1 U	1 U	1 U
MW-16	9/18/2014	1 U	1 U	1 U	1 U
MW-16	9/16/2015	1 U	1 U	1 U	1 U
MW-16	10/6/2016	1 U	1 U	1 U	1 U

Table 3  
Former Accurate Die Casting Site  
Fayetteville, New York  
Other Detected Volatile Organic Compounds

Location ID	Chemical Name Sample Date	cis-1,2-Dichloroethene ug/l	Tetrachloroethene ug/l	Toluene ug/l	trans-1,2-Dichloroethene ug/l
MW-17	1/17/1996	---	5 U	5 U	---
MW-17	4/10/1996	---	20	5 U	---
MW-17	7/16/1996	10 U	10 U	10 U	10 U
MW-17	10/22/1996	7	12	5 U	5 U
MW-17	1/16/1997	10 U	22	10 U	10 U
MW-17	4/15/1997	10 U	15	10 U	10 U
MW-17	7/8/1997	10 U	18	10 U	10 U
MW-17	1/29/1998	10 U	12	10 U	10 U
MW-17	4/15/1998	50 U	50 U	50 U	50 U
MW-17	10/20/1998	10 U	17	10 U	10 U
MW-17	4/29/1999	10 U	23	10 U	10 U
MW-17	10/19/1999	10 U	10 U	10 U	10 U
MW-17	4/6/2000	10 U	10 U	10 U	10 U
MW-17	11/9/2000	15	7	5 U	5 U
MW-17	7/3/2001	10	7	5 U	5 U
MW-17	11/10/2001	10	8	5 U	5 U
MW-17	10/11/2002	22	5 U	5 U	5 U
MW-17	12/8/2003	10 U	10 U	10 U	10 U
MW-17	12/28/2004	5.1	11	5.0 U	5.0 U
MW-17	11/9/2005	17.9	9.5	2.5 U	2.5 U
MW-17	1/2/2007	9.45	10.2	2.5 U	2.5 U
MW-17	11/29/2007	22	6.9	0.5 U	0.5 U
MW-17	11/1/2008	21.7	5.06	0.5 U	0.5 U
MW-17	11/20/2009	11.6	6.1	5 U	5 U
MW-17	11/17/2010	2.4	6.18	1.25 U	1.25 U
MW-17	11/29/2011	20.2	19.7	5 U	5 U
MW-17	11/28/2012	10.7	5.25	2.5 U	2.5 U
MW-17	10/1/2013	31	8.1	1 U	1 U
MW-17	9/18/2014	24	4.9J	5 U	5 U
MW-17	9/16/2015	16	5.9	1 U	1 U
MW-17	10/6/2016	18	5.2	5 U	5 U
MW-18	5/29/1996	50 U	50 U	50 U	50 U
MW-18	10/22/1996	81	50 U	50 U	50 U
MW-18	1/16/1997	100 U	100 U	100 U	100 U
MW-18	4/16/1997	10 U	10 U	10 U	10 U
MW-18	7/8/1997	66	50 U	50 U	50 U
MW-18	10/23/1997	100 U	100 U	100 U	100 U
MW-18	1/29/1998	50 U	50 U	50 U	50 U
MW-18	4/16/1998	50 U	50 U	50 U	50 U
MW-18	10/21/1998	160	100 U	100 U	100 U
MW-18	4/29/1999	37	25 U	25 U	25 U
MW-18	10/19/1999	100 U	100 U	100 U	100 U
MW-18	4/6/2000	14	10 U	10 U	10 U
MW-18	11/9/2000	100	50 U	50 U	50 U
MW-18	7/3/2001	50 U	50 U	50 U	50 U
MW-18	11/10/2001	120	50 U	50 U	50 U
MW-18	4/4/2002	10 U	10 U	10 U	10 U
MW-18	10/15/2002	310	50 U	50 U	50 U
MW-18	5/1/2003	130	50 U	50 U	50 U
MW-18	12/8/2003	100 U	100 U	100 U	100 U
MW-18	7/19/2004	140	50 U	50 U	50 U
MW-18	4/8/2005	120	0.51	0.5 U	0.86
MW-18	4/21/2006	127	25 U	25 U	25 U
MW-18	2/7/2007	68.5	12.5 U	12.5 U	12.5 U
MW-18	5/31/2007	136	12.5 U	12.5 U	12.5 U
MW-18	11/29/2007	190	0.51	0.5 U	0.86
MW-18	5/1/2008	108	0.5 U	0.5 U	0.81
MW-18	11/1/2008	148	25 U	25 U	25 U
MW-18	04/22/2009	79.5	25 U	25 U	25 U

Table 3  
Former Accurate Die Casting Site  
Fayetteville, New York  
Other Detected Volatile Organic Compounds

Location ID	Chemical Name Sample Date	cis-1,2-Dichloroethene ug/l	Tetrachloroethene ug/l	Toluene ug/l	trans-1,2-Dichloroethene ug/l
MW-18	11/20/2009	125	25 U	25 U	25 U
MW-18	04/30/2010	38.5	25 U	25 U	25 U
MW-18	11/17/2010	99	25 U	25 U	25 U
MW-18	5/21/2011	73.5	25 U	25 U	25 U
MW-18	11/29/2011	109	25 U	25 U	25 U
MW-18	5/22/2012	74	25 U	25 U	25 U
MW-18	11/28/2012	144	25 U	25 U	25 U
MW-18	4/18/2013	70.5	25 U	25 U	25 U
MW-18	10/1/2013	210	0.42 J	1 U	0.9 J
MW-18	4/16/2014	76	1 U	1 U	1 U
MW-18	9/18/2014	270	1 U	10 U	1 U
MW-18	3/31/2015	210	10 U	10 U	10 U
MW-18	9/16/2015	430 F1	10 U	10 U	10 U
MW-18	3/22/2016	360	25 U*	25 U	25 U
MW-18	10/6/2016	500	20 U	20 U	20 U
MW-20	5/24/1996	46	1 U	1 U	1 U
MW-21	1/21/1997	650	100 U	100 U	100 U
MW-21	4/16/1997	630	50 U	50 U	50 U
MW-21	7/8/1997	770	50 U	50 U	50 U
MW-21	10/23/1997	800	50 U	50 U	50 U
MW-21	1/29/1998	350	10 U	10 U	10 U
MW-21	4/16/1998	1400	50 U	50 U	50 U
MW-21	10/21/1998	340	50 U	50 U	50 U
MW-21	4/29/1999	2100	100 U	100 U	100 U
MW-21	10/19/1999	670	20 U	20 U	20 U
MW-21	4/6/2000	140	5 U	5 U	5 U
MW-21	11/7/2000	220	5 U	5 U	5 U
MW-21	7/3/2001	130	5 U	5 U	5 U
MW-21	11/10/2001	240	5 U	5 U	5 U
MW-21	12/8/2003	32	1 U	1 U	1 U
MW-21	12/28/2004	2.8	0.5 U	0.5 U	0.5 U
MW-21	11/9/2005	20	0.5 U	0.5 U	0.5 U
MW-21	1/2/2007	15.4	0.5 U	0.5 U	0.5 U
MW-21	11/29/2007	25	0.5 U	0.5 U	0.5 U
MW-21	11/1/2008	45.2	0.5 U	0.5 U	0.5 U
MW-21	11/20/2009	40.7	1 U	1 U	1 U
MW-21	11/17/2010	22.6	1 U	1 U	1 U
MW-21	11/29/2011	18.8	0.5 U	0.5 U	0.5 U
MW-21	11/28/2012	71	2.5 U	2.5 U	2.5 U
MW-21	10/1/2013	28	1 U	1 U	1 U
MW-21	9/18/2014	30	1 U	1 U	1 U
MW-21	9/16/2015	40	1 U	1 U	1 U
MW-21	10/6/2016	48	1 U	1 U	1 U
MW-22	1/21/1997	5	1 U	1 U	1 U
MW-22	4/16/1997	4	1 U	1 U	1 U
MW-22	7/8/1997	9	1 U	1 U	1 U
MW-22	10/23/1997	22	1 U	1 U	1 U
MW-22	1/29/1998	11	1 U	1 U	1 U
MW-22	4/16/1998	22	1 U	1 U	1 U
MW-22	10/21/1998	35	1 U	1 U	1 U
MW-22	4/29/1999	24	1 U	1 U	1 U
MW-22	10/19/1999	28	1 U	1 U	1 U
MW-22	4/6/2000	26	1 U	1 U	1 U
MW-22	11/9/2000	29	1 U	1 U	1 U
MW-22	7/3/2001	37	1 U	1 U	1 U

Table 3  
Former Accurate Die Casting Site  
Fayetteville, New York  
Other Detected Volatile Organic Compounds

Location ID	Chemical Name Sample Date	cis-1,2-Dichloroethene ug/l	Tetrachloroethene ug/l	Toluene ug/l	trans-1,2-Dichloroethene ug/l
MW-22	11/10/2001	36	1 U	1 U	1 U
MW-22	10/11/2002	51	1 U	1 U	1 U
MW-22	12/8/2003	52	2 U	2 U	2 U
MW-22	12/28/2004	47	1 U	1 U	1.1
MW-22	11/9/2005	56.3	1 U	1 U	1 U
MW-22	1/2/2007	38.4	1 U	1 U	1 U
MW-22	11/29/2007	37	0.5 U	0.5 U	0.77
MW-22	11/1/2008	31.2	0.5 U	0.5 U	0.92
MW-22	11/20/2009	30.6	1 U	1 U	1 U
MW-22	11/17/2010	30.5	1 U	1 U	1 U
MW-22	11/29/2011	33.4	0.5 U	0.5 U	1.16
MW-22	11/28/2012	37.2	1 U	1 U	1.24
MW-22	10/1/2013	48	1 U	1 U	2.4
MW-22	9/18/2014	53	1 U	1 U	5
MW-22	9/16/2015	54	1 U	1 U	5.2
MW-22	10/6/2016	30	1 U	1 U	2.5
MW-23	4/15/1997	1 U	1 U	1 U	1 U
MW-23	7/8/1997	1 U	1 U	1 U	1 U
MW-23	10/22/1997	1 U	1 U	1 U	1 U
MW-23	1/29/1998	1 U	1 U	1 U	1 U
MW-23	10/21/1998	1 U	1 U	1 U	1 U
MW-23	10/19/1999	1 U	1 U	1 U	1 U
MW-23	11/7/2000	1 U	1 U	1 U	1 U
MW-23	11/8/2001	1 U	1 U	1 U	1 U
MW-24	11/9/1998	2600	200 U	200 U	200 U
MW-24	4/29/1999	1600	100 U	100 U	100 U
MW-24	10/19/1999	3000	100 U	100 U	100 U
MW-24	4/6/2000	250	20 U	20 U	20 U
MW-24	11/7/2000	1200	50 U	50 U	50 U
MW-24	7/3/2001	400	50 U	50 U	50 U
MW-24	11/10/2001	2100	50 U	50 U	50 U
MW-24	6/11/2002	680	50 U	50 U	50 U
MW-24	5/1/2003	410	10 U	10 U	10 U
MW-24	12/8/2003	81	10 U	10 U	10 U
MW-24	7/19/2004	680	10 U	10 U	10 U
MW-24	12/28/2004	69	5.0 U	5.0 U	5.0 U
MW-24	4/8/2005	44	2 U	2 U	2 U
MW-24	11/9/2005	75.6	2.5 U	2.5 U	2.5 U
MW-24	4/21/2006	180	2.5 U	2.5 U	2.5 U
MW-24	1/2/2007	5.15	2.5 U	2.5 U	2.5 U
MW-24	5/31/2007	45.7	2.5 U	2.5 U	2.5 U
MW-24	11/29/2007	42	0.5 U	0.5 U	0.5 U
MW-24	5/1/2008	8.21	0.5 U	0.5 U	0.5 U
MW-24	11/1/2008	51.9	5 U	5 U	5 U
MW-24	04/22/2009	8.1	5 U	5 U	5 U
MW-24	04/30/2010	11	2.5 U	2.5 U	2.5 U
MW-24	11/17/2010	212	2.5 U	2.5 U	2.5 U
MW-24	5/21/2011	492	5 U	5 U	5 U
MW-24	11/29/2011	43.3	5 U	5 U	5 U
MW-24	5/22/2012	36.9	5 U	5 U	5 U
MW-24	11/28/2012	111	25 U	25 U	25 U
MW-24	4/18/2013	43	25 U	25 U	25 U
MW-24	10/1/2013	150	1 U	1 U	1.9
MW-24	4/16/2014	89	1 U	1 U	1.2
MW-24	9/18/2014	110	5 U	5 U	5 U
MW-24	3/31/2015	14	5 U	5 U	5 U
MW-24	9/16/2015	150	5 U	5 U	5 U
MW-24	3/22/2016	34	5 U*	5 U	5 U
MW-24	10/6/2016	65	5 U	5 U	5 U

Table 3  
Former Accurate Die Casting Site  
Fayetteville, New York  
Other Detected Volatile Organic Compounds

Location ID	Chemical Name Sample Date	cis-1,2-Dichloroethene ug/l	Tetrachloroethene ug/l	Toluene ug/l	trans-1,2-Dichloroethene ug/l
PZ-01	10/21/1996	1 U	1 U	1 U	1 U
PZ-01	10/23/1997	1 U	1 U	1 U	1 U
PZ-01	10/20/1998	2 U	2 U	2 U	2 U
PZ-01	10/19/1999	10 U	10 U	10 U	10 U
PZ-01	11/7/2000	1 U	1 U	1 U	1 U
PZ-01	11/9/2001	2 U	2 U	2 U	2 U
PZ-01	10/10/2002	2 U	2 U	2 U	2 U
PZ-01	12/8/2003	5 U	5 U	5 U	5 U
PZ-01	12/28/2004	2.5 U	2.5 U	2.5 U	2.5 U
PZ-01	11/9/2005	2.5 U	2.5 U	2.5 U	2.5 U
PZ-01	1/2/2007	2.5 U	2.5 U	2.5 U	2.5 U
PZ-01	11/29/2007	0.5 U	0.5 U	0.5 U	0.5 U
PZ-01	11/1/2008	0.5 U	0.5 U	0.5 U	0.5 U
PZ-01	11/20/2009	0.5 U	0.5 U	0.5 U	0.5 U
PZ-01	11/17/2010	1 U	1 U	1 U	1 U
PZ-01	11/29/2011	2.5 U	2.5 U	2.5 U	2.5 U
PZ-01	11/28/2012	2.5 U	2.5 U	2.5 U	2.5 U
PZ-01	10/1/2013	1 U	1 U	1 U	1 U
PZ-01	9/18/2014	1 U	1 U	1 U	1 U
PZ-01	9/16/2015	1 U	1 U	1 U	1 U
PZ-01	10/6/2016	1 U	1 U	1 U	1 U
PZ-02	10/21/1996	10 U	10 U	10 U	10 U
PZ-02	10/23/1997	10 U	10 U	10 U	10 U
PZ-02	10/20/1998	10 U	10 U	10 U	10 U
PZ-02	10/19/1999	1 U	1 U	1 U	1 U
PZ-02	11/9/2000	5 U	5 U	5 U	5 U
PZ-02	11/10/2001	5 U	5 U	5 U	5 U
PZ-02	10/11/2002	5 U	5 U	5 U	5 U
PZ-02	12/8/2003	5 U	5 U	5 U	5 U
PZ-02	12/28/2004	2.5 U	2.5 U	2.5 U	2.5 U
PZ-02	11/9/2005	2.5 U	2.5 U	2.5 U	2.5 U
PZ-02	1/2/2007	2.5 U	2.5 U	2.5 U	2.5 U
PZ-02	11/29/2007	<b>1.1</b>	<b>0.51</b>	0.5 U	0.5 U
PZ-02	11/1/2008	<b>1</b>	0.5 U	0.5 U	0.5 U
PZ-02	11/20/2009	2.5 U	2.5 U	2.5 U	2.5 U
PZ-02	11/17/2010	2.5 U	2.5 U	2.5 U	2.5 U
PZ-02	11/29/2011	2.5 U	2.5 U	2.5 U	2.5 U
PZ-02	11/28/2012	2.5 U	2.5 U	2.5 U	2.5 U
PZ-02	10/1/2013	1 U	<b>0.57 J</b>	1 U	1 U
PZ-02	9/18/2014	1 U	<b>0.47 J</b>	1 U	1 U
PZ-02	9/16/2015	1 U	<b>0.49 J</b>	1 U	1 U
PZ-02	10/6/2016	1 U	<b>0.48 J</b>	1 U	1 U

Notes: U - Not detected, NS - Not sampled, --- - Not Analyzed, Detects in BOLD, \* - LCS or LCSD outside limits  
MW-04, MW-20 were abandoned and replaced by MW-21, MW-22 on 1/20/97.

TABLE 4 - SUMMARY OF RECOVERED GROUNDWATER VOLUMES

FORMER ACCURATE DIE CASTING SITE  
FAYETTEVILLE, NEW YORK

	RW-1		RW-2		Total (Note 1)	
	Volume (gal)	RW-1 annual avg. flow rate (gpm)	Volume (gal)	RW-2 annual avg. flow rate (gpm)	Volume (gal)	Total annual avg. flow rate (gpm)
1996 (note 2)	5,998,900	14	1,987,020	4.7	8,024,610	18.8
1997 (note 3)	6,519,770	12.4	2,494,900	4.8	9,036,730	17.2
1998 (note 4)	4,578,960	8.7	2,243,700	4.3	6,856,820	13
1999 (note 5)						
2000	5,536,710	10.5	2,348,840	4.5	7,888,520	15
2001	4,382,540	8.3	2,285,500	4.3	6,668,320	12.7
2002	3,680,540	7	2,494,490	4.7	6,176,790	11.8
2003	1,702,150	3.2	2,850,890	5.4	4,560,930	8.7
2004	1,362,590	2.6	3,201,590	6.1	4,569,740	8.7
2005	1,242,760	2.4	2,935,610	5.6	4,179,920	8
2006	1,820,850	3.5	2,996,200	5.7	4,818,730	9.2
2007 (note 6)	2,269,640	4.3	2,997,210	5.7	5,267,350	10.0
2008 (note 7)	2,615,210	5.0	2,697,830	5.1	5,313,040	10.1
2009 (note 8)	2,183,860	4.2	2,773,920	5.3	4,957,780	9.5
2010 (note 9)	1,762,230	3.4	2,870,950	5.5	4,639,510	8.9
2011 (note 10)	1,610,860	3.1	3,051,580	5.8	4,662,440	8.8
2012 (note 11)	1,225,270	2.3	2,146,120	4.0	3,371,390	6.3
2013 (note 12)	792,200	1.5	2,058,420	4.0	2,852,470	5.5
2014 (note 13)	911,470	1.7	2,172,290	4.1	3,090,530	5.9
2015 (note 14)	793,750	1.5	2,357,770	4.5	3,152,900	6.0
2016 (note 15)	549,220	1.4	1,773,230	4.5	2,322,450	5.9

## Notes

- Total includes the flows, when applicable, from the sump and interceptor trench as well as the two recovery wells.
- The groundwater recovery system was placed into operation on February 5, 1996. The data for 1996 includes volumes recovered between February 5, 1996 and November 27, 1996 as reported in February 7, 1997 letter to the NYSDEC. Average calculated by dividing period flow by 296 days in period.
- The data for 1997 includes volumes recovered between December 2, 1996 and December 1, 1997 as reported in Jan 27, 1998 letter to the NYSDEC. Average calculated by dividing period flow by 364 days in period.
- The data for 1998 includes volumes recovered between December 1, 1997 and December 1, 1998 as reported in Feb 25, 1999 letter to the NYSDEC. Average calculated by dividing period flow by 365 days in period.
- Data for 1999 in central records and not recovered for preparation of table.
- Volume of groundwater recovered between January 1, 2007 and January 2, 2008. Average calculated by dividing period flow by 366 days in period.
- Volume of groundwater recovered between January 3, 2008 and January 2, 2009. Average calculated by dividing period flow by 365 days in period.
- Volume of groundwater recovered between January 3, 2009 and December 30, 2009. Average calculated by dividing period flow by 361 days in period.
- Volume of groundwater recovered between December 31, 2009 and December 27, 2010. Average calculated by dividing period flow by 361 days in period.
- Volume of groundwater recovered between December 28, 2010 and December 29, 2011. Average calculated by dividing period flow by 366 days in period.
- Volume of groundwater recovered between December 30, 2011 and January 2, 2013. Average calculated by dividing period flow by 369 days in period.
- Volume of groundwater recovered between January 3, 2013 and December 30, 2013. Average calculated by dividing period flow by 361 days in period.
- Volume of groundwater recovered between December 31, 2013 and December 31, 2014. Average calculated by dividing period flow by 365 days in period.
- Volume of groundwater recovered between December 31, 2014 and December 31, 2015. Average calculated by dividing period flow by 365 days in period.
- Volume of groundwater recovered between December 31, 2015 and September 30, 2016. Average calculated by dividing period flow by 274 days in period.



TABLE 5 - SUMMARY OF INFLUENT TCE CONCENTRATIONS

FORMER ACCURATE DIE CASTING SITE  
FAYETTEVILLE, NEW YORK

Sample date	Influent TCE Concentration	Sample date	Influent TCE Concentration	Sample date	Influent TCE Concentration	Sample date	Influent TCE Concentration	Sample date	Influent TCE Concentration
4/4/1996	1900 ug/l	10/7/1998	840 ug/l	5/2/2001	1100 ug/l	4/7/2005	690 ug/l	1/7/2013	552 ug/l
5/2/1996	1900 ug/l	11/4/1998	750 ug/l	6/6/2001	1000 ug/l	7/7/2005	940 ug/l	4/2/2013	412 ug/l
5/21/1996	2100 ug/l	12/2/1998	580 ug/l	7/5/2001	740 ug/l	10/6/2005	876 ug/l	7/1/2013	384 ug/l
6/6/1996	2300 ug/l	1/6/1999	550 ug/l	8/1/2001	600 ug/l	1/6/2006	654 ug/l	10/10/2013	437 ug/l
7/3/1996	1900 ug/l	2/3/1999	1100 ug/l	9/5/2001	710 ug/l	4/6/2006	125 ug/l	1/21/2014	340 ug/l
8/2/1996	1700 ug/l	3/3/1999	1200 ug/l	10/3/2001	820 ug/l	7/6/2006	584 ug/l	4/1/2014	340 ug/l
9/5/1996	1400 ug/l	4/7/1999	1100 ug/l	10/3/2001	1900 ug/l	10/5/2006	698 ug/l	7/1/2014	520 ug/l
10/3/1996	750 ug/l	5/5/1999	590 ug/l	11/7/2001	710 ug/l	1/4/2007	609 ug/l	10/7/2014	360 ug/l
11/7/1996	500 ug/l	6/2/1999	510 ug/l	12/5/2001	550 ug/l	4/5/2007	560 ug/l	1/6/2015	360 ug/L
12/5/1996	460 ug/l	7/7/1999	530 ug/l	1/2/2002	530 ug/l	7/3/2007	682 ug/l	4/6/2015	360 ug/L
1/2/1997	800 ug/l	8/4/1999	420 ug/l	2/5/2002	610 ug/l	10/2/2007	416 ug/l	7/6/2015	320 ug/L
2/6/1997	1400 ug/l	9/2/1999	470 ug/l	3/5/2002	850 ug/l	1/11/2008	294 ug/l	11/5/2015	340 ug/L
3/5/1997	1100 ug/l	10/6/1999	350 ug/l	4/3/2002	610 ug/l	4/2/2008	425 ug/l		
4/2/1997	1200 ug/l	11/3/1999	520 ug/l	5/1/2002	860 ug/l	7/10/2008	285 ug/l		
5/7/1997	1300 ug/l	12/1/1999	400 ug/l	6/5/2002	850 ug/l	10/2/2008	319 ug/l		
6/4/1997	1200 ug/l	1/5/2000	420 ug/l	7/2/2002	1400 ug/l	4/3/2009	297 ug/l		
7/2/1997	1200 ug/l	2/2/2000	450 ug/l	8/6/2002	790 ug/l	7/7/2009	324 ug/l		
8/5/1997	810 ug/l	3/1/2000	520 ug/l	9/4/2002	690 ug/l	8/6/2009	440 ug/l		
9/3/1997	720 ug/l	4/5/2000	560 ug/l	10/2/2002	700 ug/l	10/8/2009	431 ug/l		
9/30/1997	580 ug/l	5/3/2000	1300 ug/l	11/6/2002	540 ug/l	1/12/2010	368 ug/l		
11/5/1997	590 ug/l	6/7/2000	1900 ug/l	11/6/2002	590 ug/l	4/6/2010	306 ug/l		
12/3/1997	660 ug/l	7/5/2000	1300 ug/l	12/3/2002	600 ug/l	7/7/2010	403 ug/l		
1/7/1998	940 ug/l	8/2/2000	1100 ug/l	1/2/2003	1000 ug/l	10/5/2010	363 ug/l		
2/4/1998	790 ug/l	9/6/2000	900 ug/l	2/4/2003	670 ug/l	1/7/2011	177 ug/l		
3/4/1998	880 ug/l	10/4/2000	740 ug/l	3/4/2003	640 ug/l	4/5/2011	560 ug/l		
4/1/1998	1500 ug/l	11/1/2000	670 ug/l	4/3/2003	910 ug/l	7/7/2011	513 ug/l		
5/5/1998	1700 ug/l	12/6/2000	480 ug/l	5/1/2003	1200 ug/l	10/4/2011	446 ug/l		
6/3/1998	1300 ug/l	1/3/2001	460 ug/l	6/5/2003	970 ug/l	1/3/2012	460 ug/l		
7/1/1998	960 ug/l	2/7/2001	500 ug/l	7/3/2003	930 ug/l	4/3/2012	479 ug/l		
8/5/1998	880 ug/l	3/7/2001	680 ug/l	4/1/2004	850 ug/l	7/6/2012	558 ug/l		
9/2/1998	1100 ug/l	4/4/2001	950 ug/l	10/7/2004	790 ug/l	10/16/2012	425 ug/l		





Source: Esri, DigitalGlobe, GeoEye, Earthstar Geographics, CNES/Airbus DS, USDA, USGS, AEX, Getmapping, Aerogrid, IGN, IGP, swisstopo, and the GIS User Community

FIGURE 1



LEGEND

PROPERTY LINE (approximate)

SAMPLE TYPE

MONITORING WELL

PIEZOMETER

RECOVERY WELL

FORMER ACCURATE  
DIE CASTING SITE  
FAYETTEVILLE, NEW YORK

SITE CODE 7-34-052

SITE PLAN



NOVEMBER 2013  
2488.45845





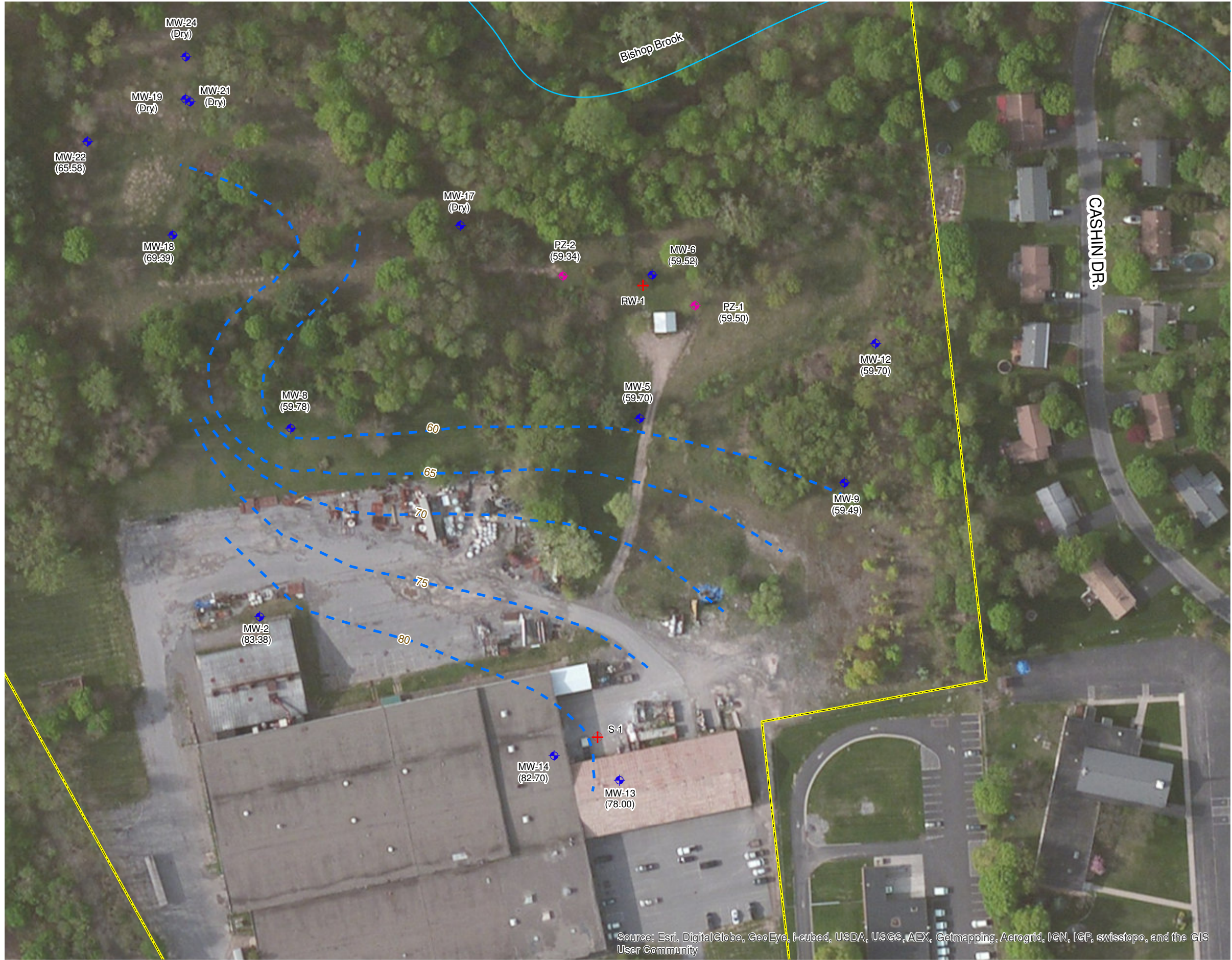


FIGURE 2



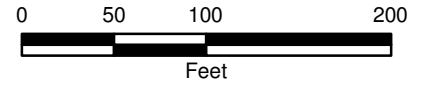
**Legend**

- - - GROUNDWATER CONTOUR LINE
- ◆ OVERBURDEN MONITORING WELL
- ◆ OVERBURDEN PIEZOMETER
- + OVERBURDEN RECOVERY WELL
- PROPERTY LINE (approximate)
- (60.38) GROUNDWATER ELEVATION (msl)
- 60 GROUNDWATER CONTOUR

FORMER ACCURATE  
DIE CASTING SITE  
FAYETTEVILLE, NEW YORK

SITE CODE 7-34-052

**OVERBURDEN  
GROUNDWATER  
ELEVATIONS  
(10/4/2016)**



NOVEMBER 2016  
2488.45845

Source: Esri, DigitalGlobe, GeoEye, i-cubed, USDA, USGS, AEX, Getmapping, Aerogrid, IGN, IGP, swisstopo, and the GIS User Community





Source: Esri, DigitalGlobe, GeoEye, Earthstar, USDA, USGS, AEX, Getmapping, Aerogrid, IGN, IGP, swisstopo, and the GIS User Community

**FIGURE 3**



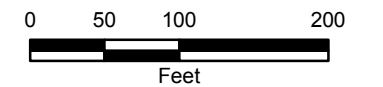
**Legend**

- - - GROUNDWATER CONTOUR LINE
  - + BEDROCK MONITORING WELL
  - + BEDROCK RECOVERY WELL
  - PROPERTY LINE (approximate)
- 60 GROUNDWATER CONTOUR  
(53.14) GROUNDWATER ELEVATION (msl)

FORMER ACCURATE  
DIE CASTING SITE  
FAYETTEVILLE, NEW YORK

SITE CODE 7-34-052

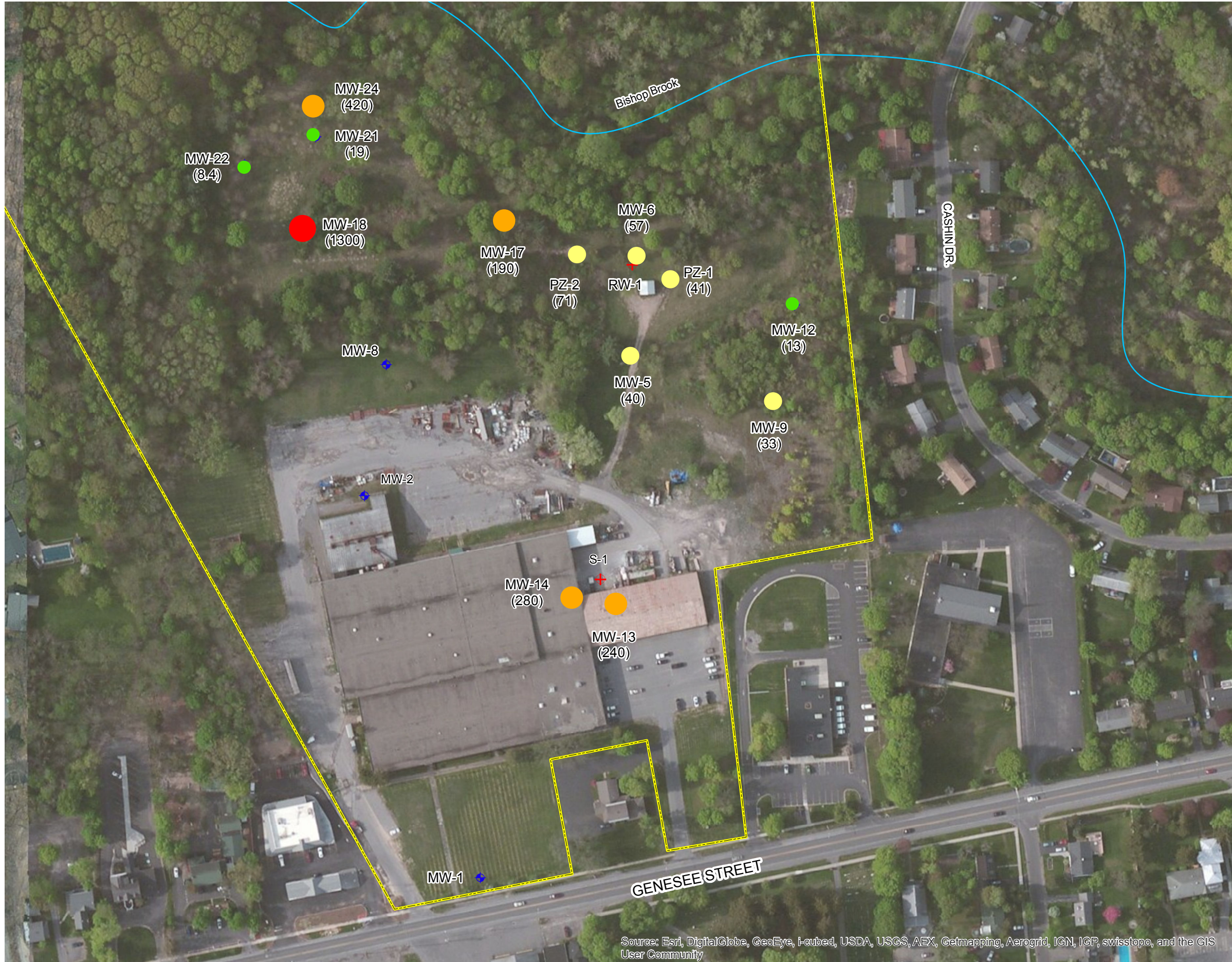
**BEDROCK  
GROUNDWATER  
ELEVATIONS  
(10/4/2016)**



NOVEMBER 2016  
2488.45845







**FIGURE 4**



**LEGEND**

- MONITORING WELL
  - PIEZOMETER
  - RECOVERY WELL
  - PROPERTY LINE (approximate)
- TCE Concentrations (ug/L)**
- 0 - 20
  - 20 - 100
  - 100 - 1000
  - 1000 - 10000

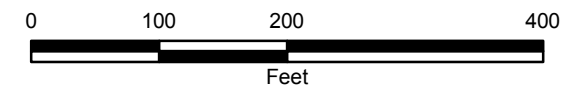
(1300) TCE Concentration (ug/L)

**NOTE - MW-24 LOCATION IS APPROXIMATE**

FORMER ACCURATE  
DIE CASTING SITE  
FAYETTEVILLE, NEW YORK

SITE CODE 7-34-052

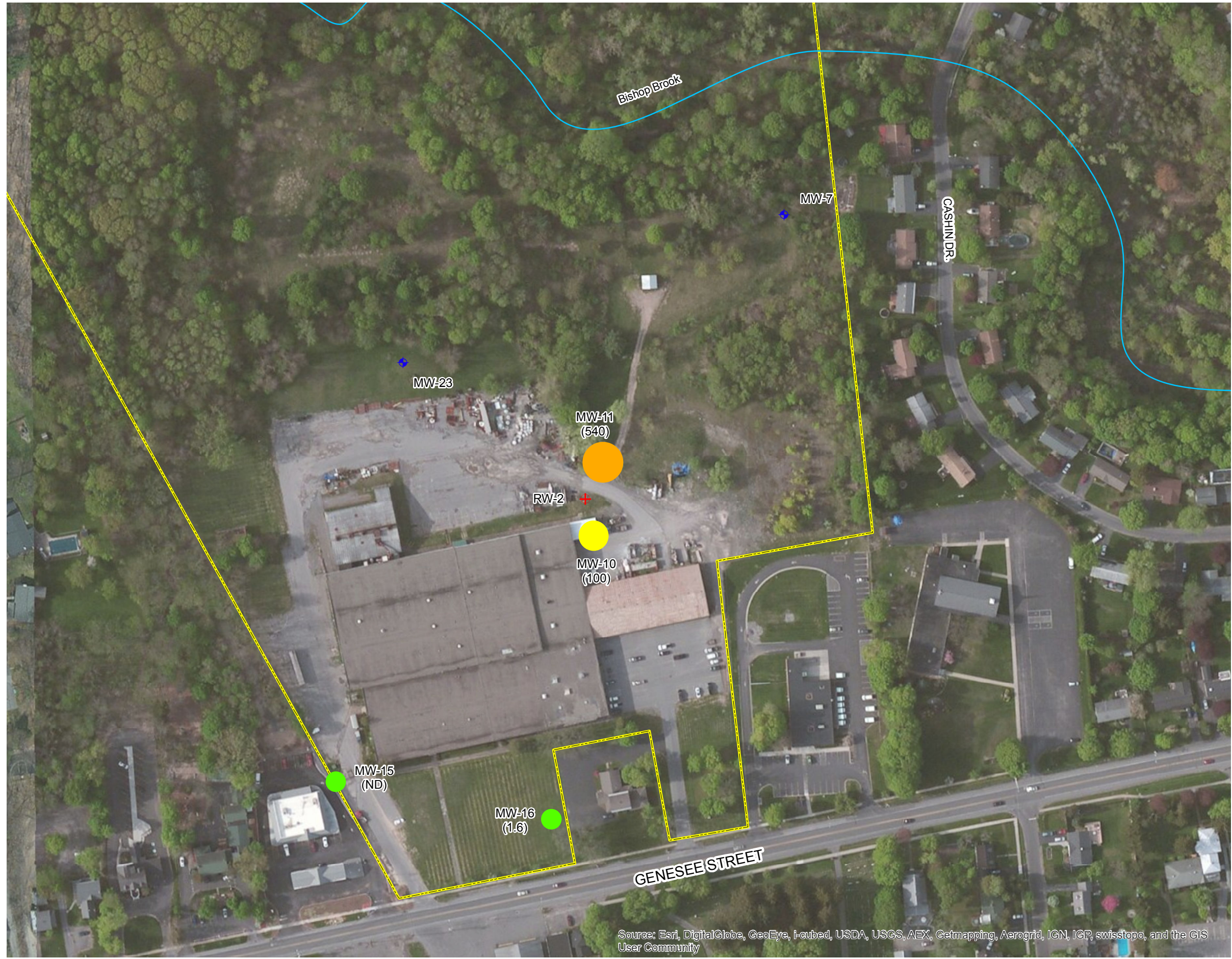
**OVERBURDEN TCE  
CONCENTRATIONS  
(10/4/2016)**



NOVEMBER 2016  
2488.45845

Source: Esri, DigitalGlobe, GeoEye, i-cubed, USDA, USGS, AEX, Getmapping, Aerogrid, IGN, IGP, swisstopo, and the GIS User Community





**FIGURE 5**



**LEGEND**

- MONITORING WELL
- PIEZOMETER
- RECOVERY WELL
- PROPERTY LINE (approximate)

**TCE Concentration (ug/L)**

- 0 - 5
- 5 - 100
- 100 - 1000

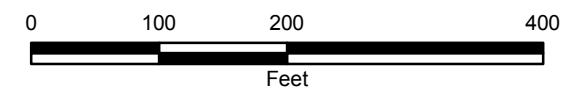
(84) TCE Concentration (ug/l)

(ND) Not Detected

FORMER ACCURATE  
DIE CASTING SITE  
FAYETTEVILLE, NEW YORK

SITE CODE 7-34-052

**BEDROCK TCE  
CONCENTRATIONS  
(10/4/2016)**



NOVEMBER 2016  
2488.45845

Source: Esri, DigitalGlobe, GeoEye, i-cubed, USDA, USGS, AEX, Getmapping, Aerogrid, IGN, IGP, swisstopo, and the GIS User Community





*Site Management Periodic  
Review Report Notice*


*Institutional and  
Engineering Controls  
Certification Form*





**Enclosure 2**  
**NEW YORK STATE DEPARTMENT OF ENVIRONMENTAL CONSERVATION**  
**Site Management Periodic Review Report Notice**  
**Institutional and Engineering Controls Certification Form**



	Site Details	Box 1
<b>Site No.</b>	<b>734052</b>	
<b>Site Name</b> <b>Accurate Die Casting Corporation</b>		
Site Address: 547 East Genesee Street    Zip Code: 13066 City/Town: Fayetteville County: Onondaga Site Acreage: 33		
Reporting Period: December 01, 2015 to November 30, 2016		
		YES    NO
1. Is the information above correct?		<input checked="" type="checkbox"/> <input type="checkbox"/>
If NO, include handwritten above or on a separate sheet.		
2. Has some or all of the site property been sold, subdivided, merged, or undergone a tax map amendment during this Reporting Period?		<input type="checkbox"/> <input checked="" type="checkbox"/>
3. Has there been any change of use at the site during this Reporting Period (see 6NYCRR 375-1.11(d))?		<input type="checkbox"/> <input checked="" type="checkbox"/>
4. Have any federal, state, and/or local permits (e.g., building, discharge) been issued for or at the property during this Reporting Period?		<input type="checkbox"/> <input checked="" type="checkbox"/>
<b>If you answered YES to questions 2 thru 4, include documentation or evidence that documentation has been previously submitted with this certification form.</b>		
5. Is the site currently undergoing development?		<input type="checkbox"/> <input checked="" type="checkbox"/>
The site entered the Brownfield Cleanup Program on June 1, 2015 (Agreement Index C734052-03-15), but redevelopment is presently on hold pending approval of the development plan by the Village of Fayetteville and rezoning of the Site.		
		<b>Box 2</b>
		YES    NO
6. Is the current site use consistent with the use(s) listed below? Restricted-Residential, Commercial, and Industrial		<input checked="" type="checkbox"/> <input type="checkbox"/>
7. Are all ICs/ECs in place and functioning as designed?		<input checked="" type="checkbox"/> <input type="checkbox"/>
<b>IF THE ANSWER TO EITHER QUESTION 6 OR 7 IS NO, sign and date below and DO NOT COMPLETE THE REST OF THIS FORM. Otherwise continue.</b>		
A Corrective Measures Work Plan must be submitted along with this form to address these issues.		
 <hr/> Signature of Owner, Remedial Party or Designated Representative		<hr/> 12/20/16 Date

**Description of Institutional Controls**

<u>Parcel</u>	<u>Owner</u>	<u>Institutional Control</u>
009.-04-19.1	547 E Genesee Street, LLC	Ground Water Use Restriction Soil Management Plan Site Management Plan O&M Plan

**Description of Institutional Controls:**

In accordance with the December 1994 Record of Decision (ROD), October 1998 Explanation of Significant Difference (ESD), and letter from the New York State Department of Environmental Conservation (NYSDEC) dated July 14, 1999, a Corrective Action Management Unit (CAMU) was established in the portion of the Site designated in the 1994 ROD as Area 1 – PCB/PAH/VOC Soils Area. Intrusive activities (e.g. excavation) are not allowed to be undertaken in the CAMU without receiving prior approval to do so from the NYSDEC.

Also, groundwater may not be recovered on-site for any use. A Declaration of Covenants and Restrictions dated May 12, 2014, identifying controls for the property, was recorded in the Onondaga County Clerk’s office.

**Description of Engineering Controls:**

In accordance with the December 1994 ROD, October 1998 ESD, and letter from the NYSDEC dated July 14, 1999, a CAMU was established in the portion of the Site designated in the 1994 ROD as Area 1 – PCB/PAH/VOC Soils Area. A groundwater intercept trench is located downgrade of the CAMU, in the overburden material, to collect groundwater (if any) present in sand lenses.

A groundwater recovery well RW-1 operates on site to address overburden groundwater (designated as Area 3 in the 1994 ROD) hydraulically downgradient of the location where trichloroethylene (TCE) was released to the surface outside the northeast corner of the facility (designated as Area 2 in the 1994 ROD). Also, a groundwater collection sump to collect overburden water (if any) is maintained in Area 2. Groundwater recovery well RW-2 operates near Area 2 to address shallow bedrock groundwater (designated as Area 4 in the 1994 ROD) beneath Area 2.

The collected groundwater is treated on site using bag filters and a pair of granular activated carbon (GAC) filters connected in series. The treated groundwater is discharged to the bank of Bishop Brook, where it is further aerated while flowing over the rip-rap lined discharge channel directing the flow to Bishop Brook. Samples of the treated groundwater are collected periodically in accordance with a State Pollutant Discharge Elimination System (SPDES) Fact Sheet to monitor compliance with the discharge standards established for the Site.

**Description of Engineering Controls**

<u>Parcel</u>	<u>Engineering Control</u>
009.-04-19.1	Vapor Mitigation Groundwater Treatment System

Groundwater Treatment System: This remedy consists the extraction and treatment of groundwater via granular activated carbon.

Off-site Sub-slab Depressurization Systems: In accordance with NYSDOH Soil Vapor Intrusion guidance, sub-slab depressurization systems were installed off-site where necessary.

**Periodic Review Report (PRR) Certification Statements**

1. I certify by checking "YES" below that:

a) the Periodic Review report and all attachments were prepared under the direction of, and reviewed by, the party making the certification;

b) to the best of my knowledge and belief, the work and conclusions described in this certification are in accordance with the requirements of the site remedial program, and generally accepted engineering practices; and the information presented is accurate and complete.

YES NO

2. If this site has an IC/EC Plan (or equivalent as required in the Decision Document), for each Institutional or Engineering control listed in Boxes 3 and/or 4, I certify by checking "YES" below that all of the following statements are true:

(a) the Institutional Control and/or Engineering Control(s) employed at this site is unchanged since the date that the Control was put in-place, or was last approved by the Department;

(b) nothing has occurred that would impair the ability of such Control, to protect public health and the environment;

(c) access to the site will continue to be provided to the Department, to evaluate the remedy, including access to evaluate the continued maintenance of this Control;


(d) nothing has occurred that would constitute a violation or failure to comply with the Site Management Plan for this Control; and

(e) if a financial assurance mechanism is required by the oversight document for the site, the mechanism remains valid and sufficient for its intended purpose established in the document.

YES NO

**IF THE ANSWER TO QUESTION 2 IS NO, sign and date below and DO NOT COMPLETE THE REST OF THIS FORM. Otherwise continue.**

**A Corrective Measures Work Plan must be submitted along with this form to address these issues.**

  
Signature of Owner, Remedial Party or Designated Representative

12/20/10  
Date

IC CERTIFICATIONS  
SITE NO. 734052

Box 6


**SITE OWNER OR DESIGNATED REPRESENTATIVE SIGNATURE**

I certify that all information and statements in Boxes 1, 2, and 3 are true. I understand that a false statement made herein is punishable as a Class "A" misdemeanor, pursuant to Section 210.45 of the Penal Law.

I Douglas M. Crawford at OBG, 333 W. Washington St, Syracuse, NY 13221  
print name print business address

I am certifying for Remedial Parties (Owner or Remedial Party)

for the Site named in the Site Details Section of this form.

  
Signature of Owner, Remedial Party, or Designated Representative  
Rendering Certification

12/29/16  
Date

IC/EC CERTIFICATIONS

Box 7

Professional Engineer Signature

I certify that all information in Boxes 4 and 5 are true. I understand that a false statement made herein is punishable as a Class "A" misdemeanor, pursuant to Section 210.45 of the Penal Law.

I Douglas M. Crawford at OBG, 333 W. Washington St, Syracuse, NY 13221  
print name print business address

am certifying as a Professional Engineer for the Remedial Parties  
(Owner of Remedial Party)



*Douglas M. Crawford*

\_\_\_\_\_

12/20/16

Signature of Professional Engineer, for the Owner or Remedial Party, Rendering Certification

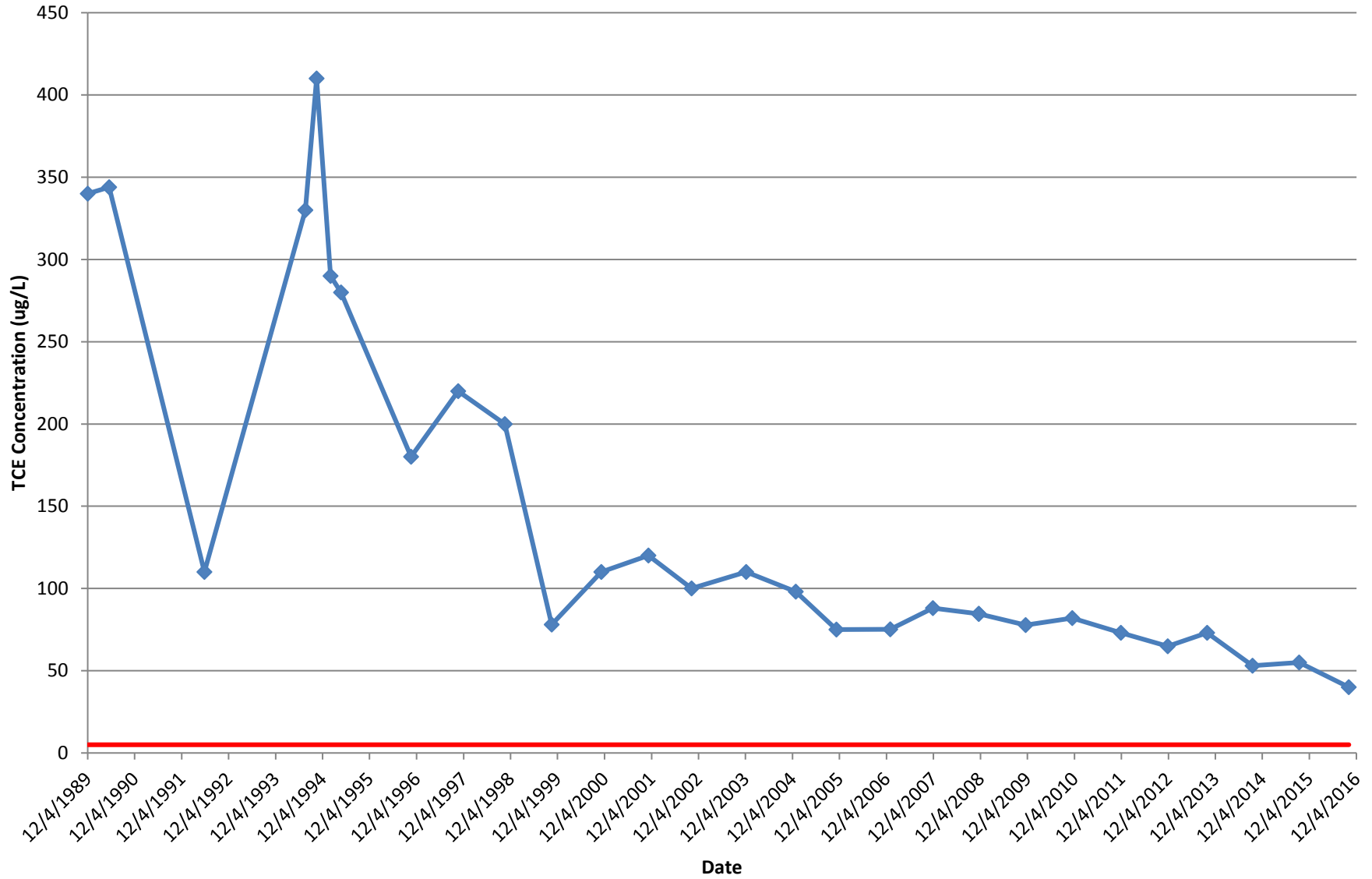
Stamp (Required for PE)

Date

*Monitoring Well TCE  
Concentration Trend Graphs*

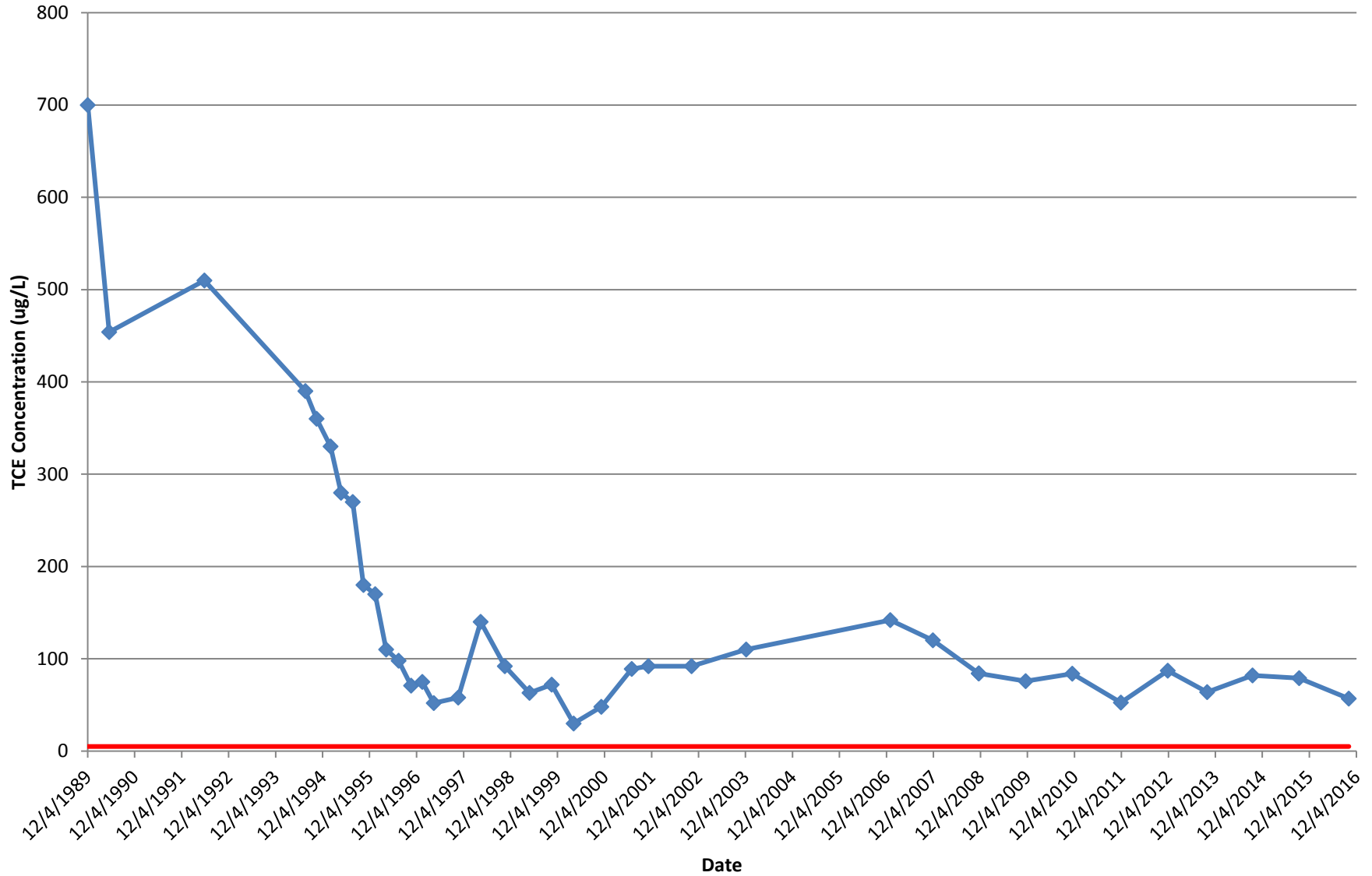
# MW-5

Trichloroethylene 5 ug/L (TCE Standard)



# MW-6

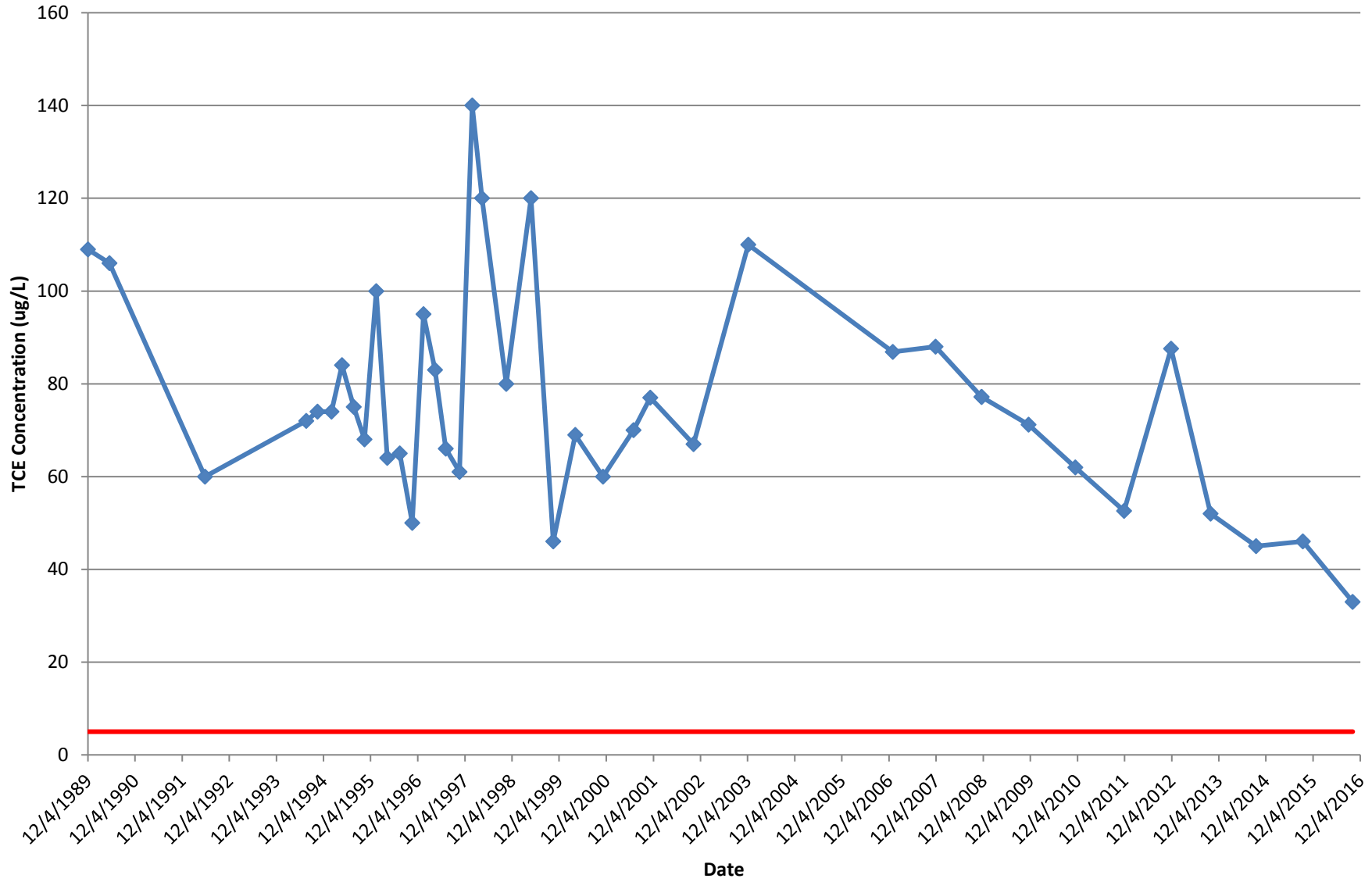
Trichloroethylene 5 ug/L (TCE Standard)





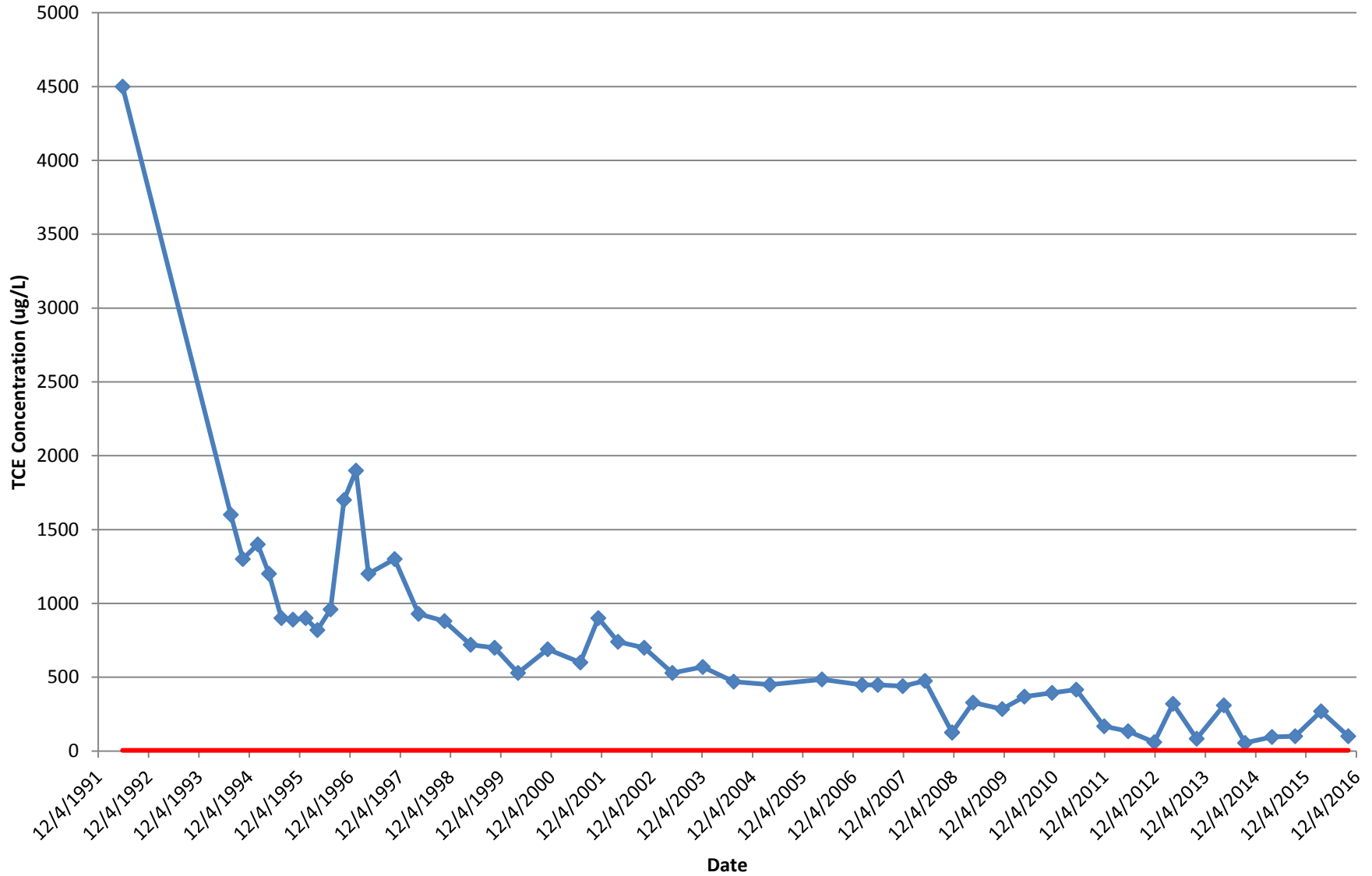
# MW-9

Trichloroethylene 5 ug/L (TCE Standard)



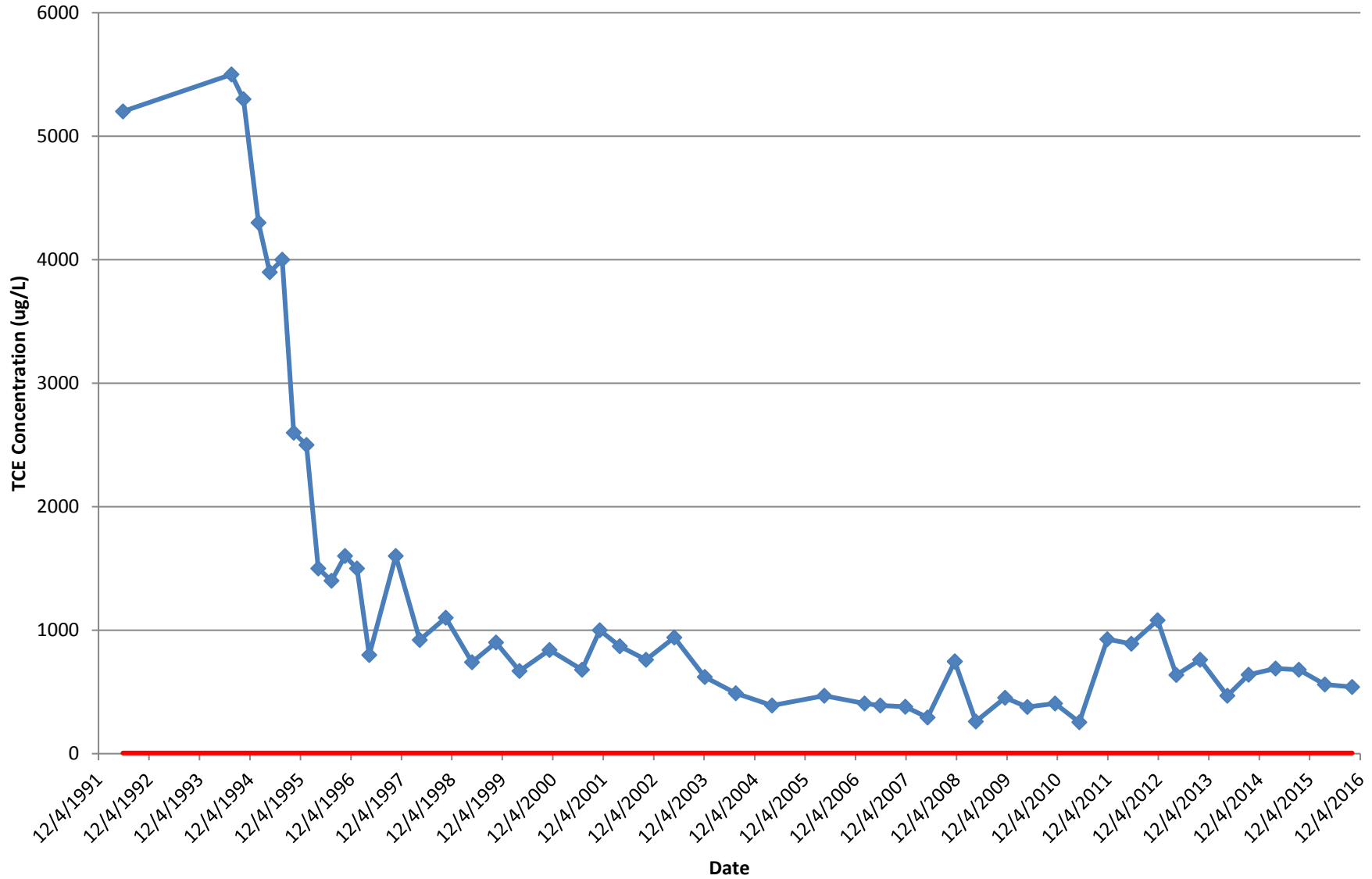
# MW-10

Trichloroethylene 5 ug/L (TCE Standard)



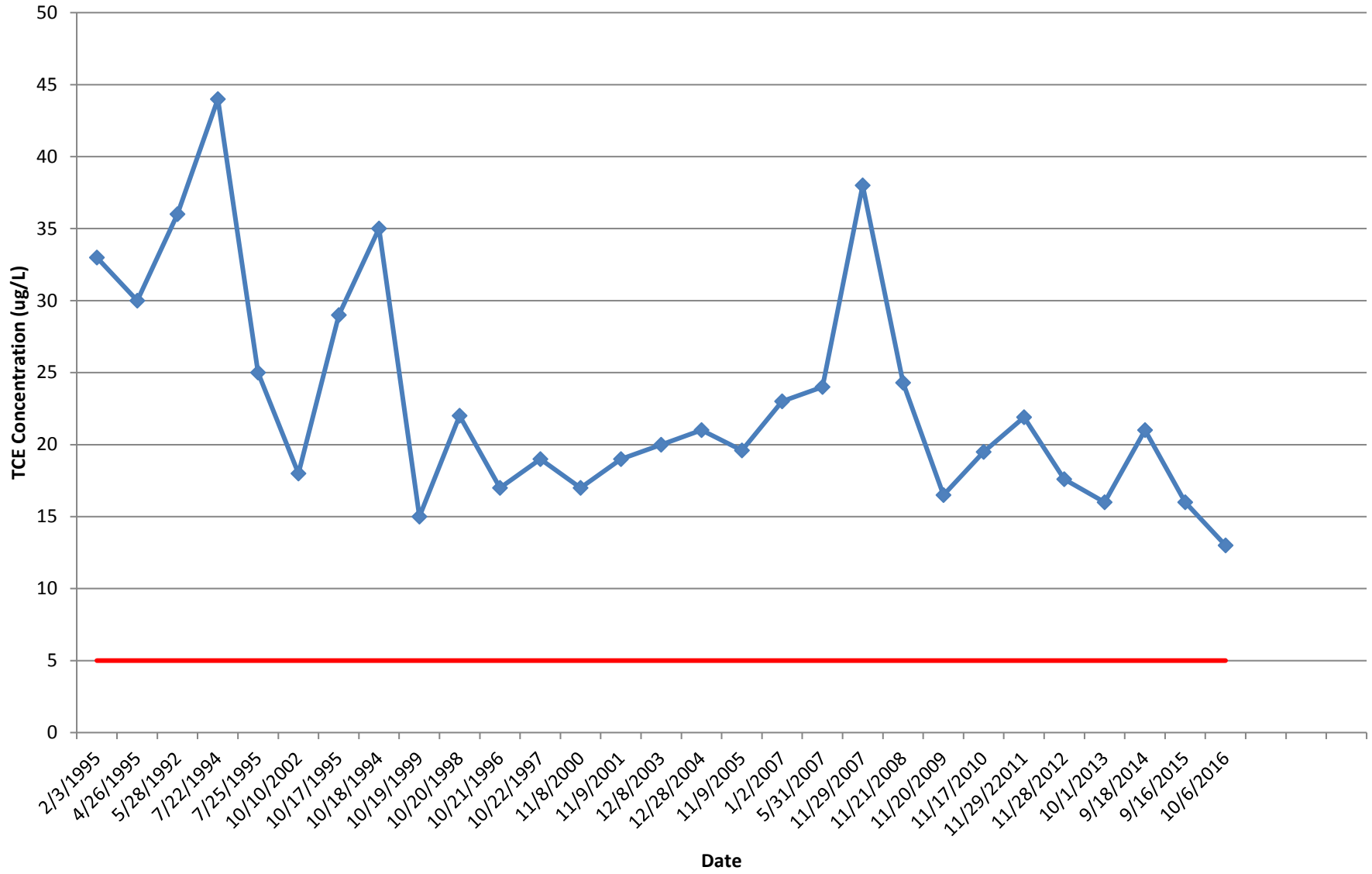
# MW-11

Trichloroethylene 5 ug/L (TCE Standard)



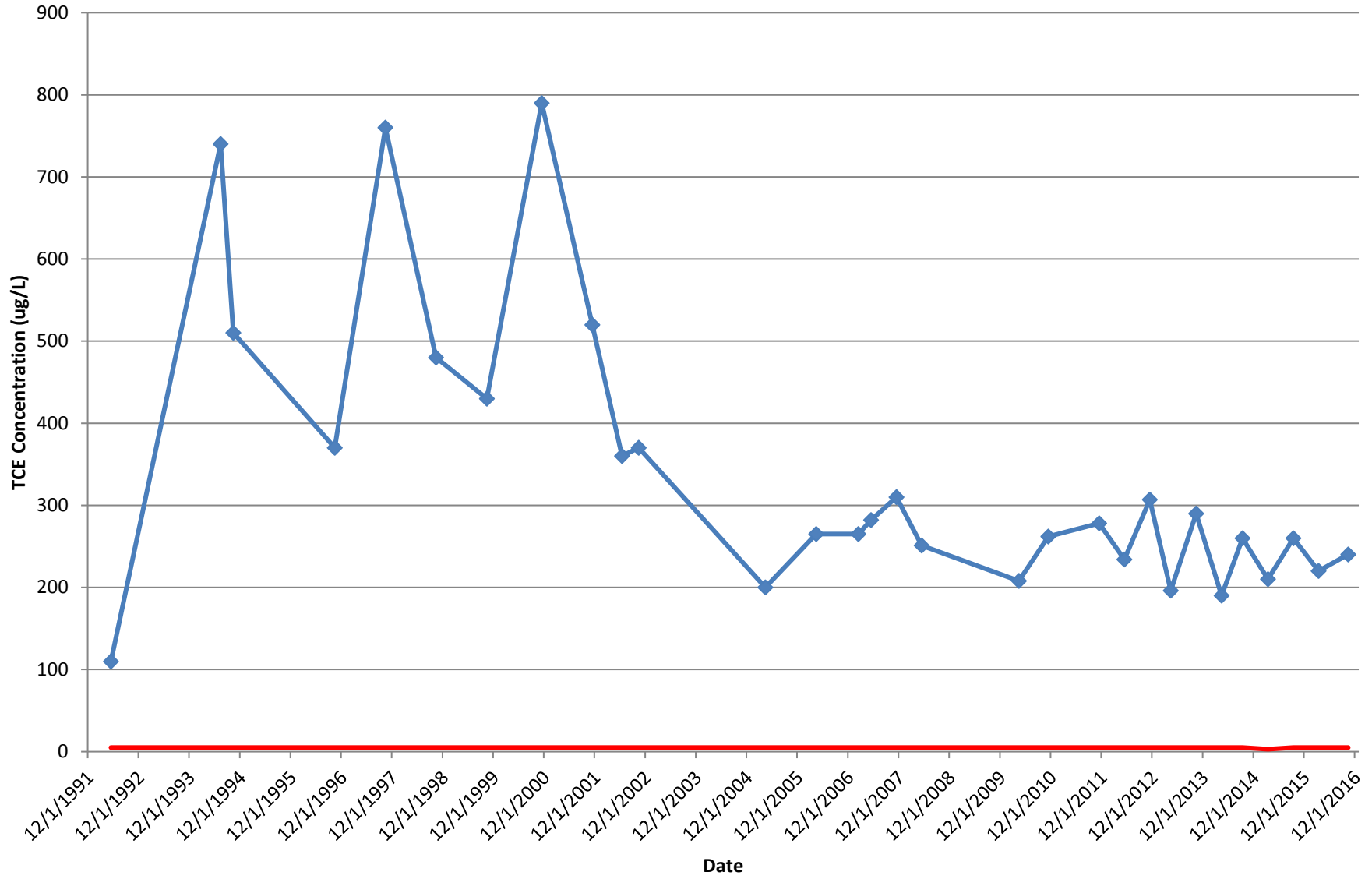
# MW-12

Trichloroethylene 5 ug/L (TCE Standard)



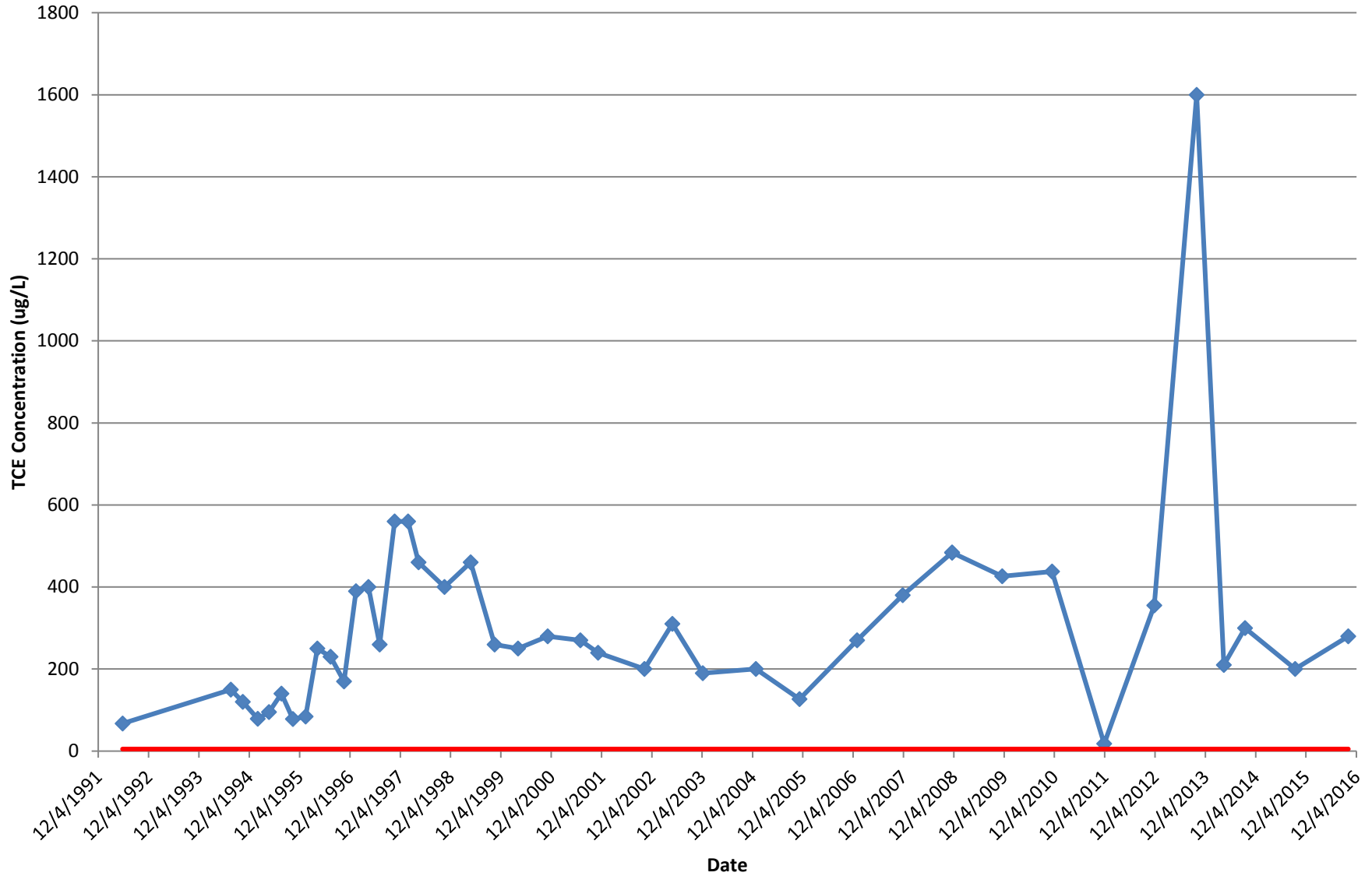
# MW-13

Trichloroethylene 5 ug/L (TCE Standard)



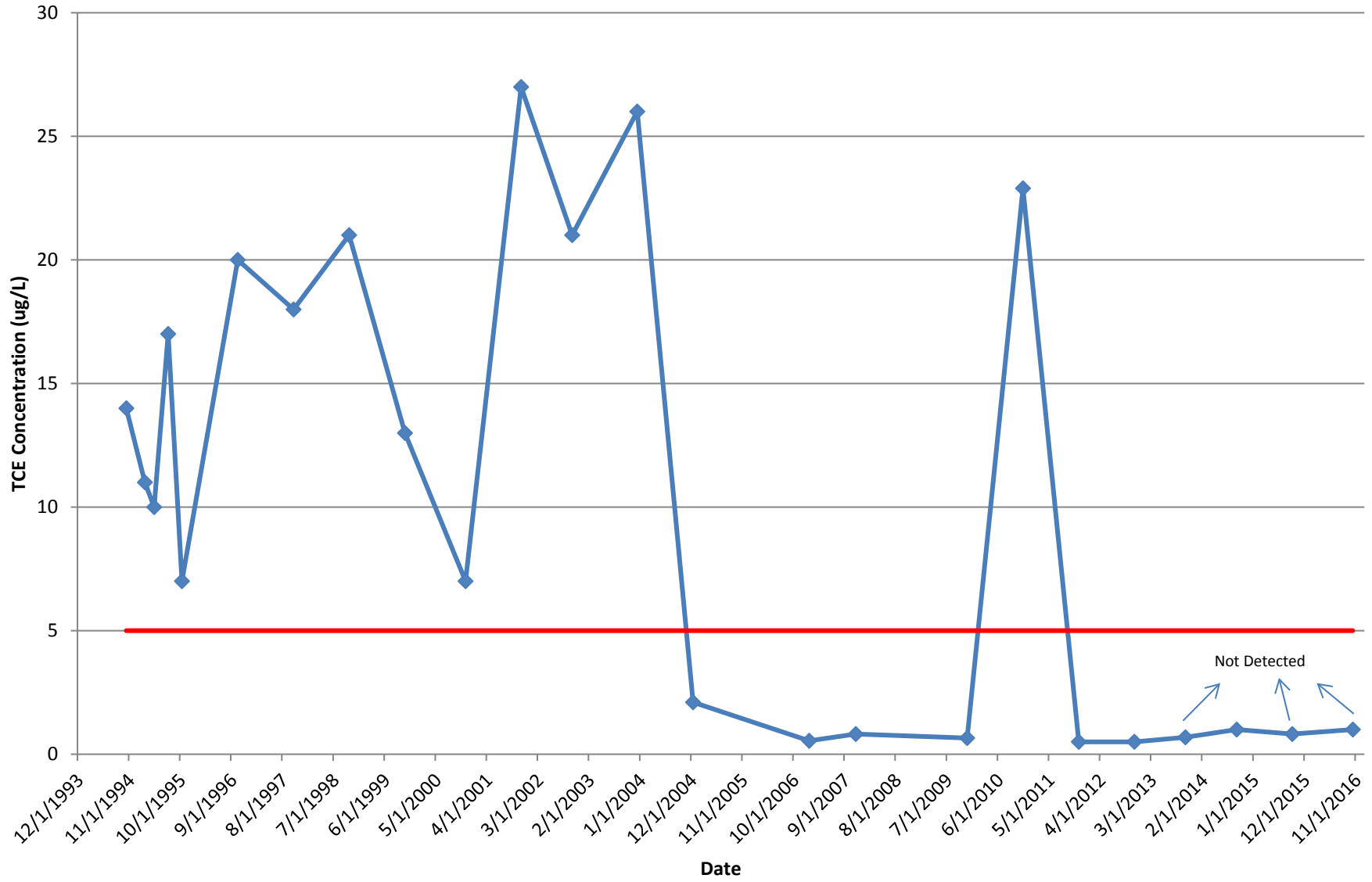
# MW-14

Trichloroethylene 5 ug/L (TCE Standard)



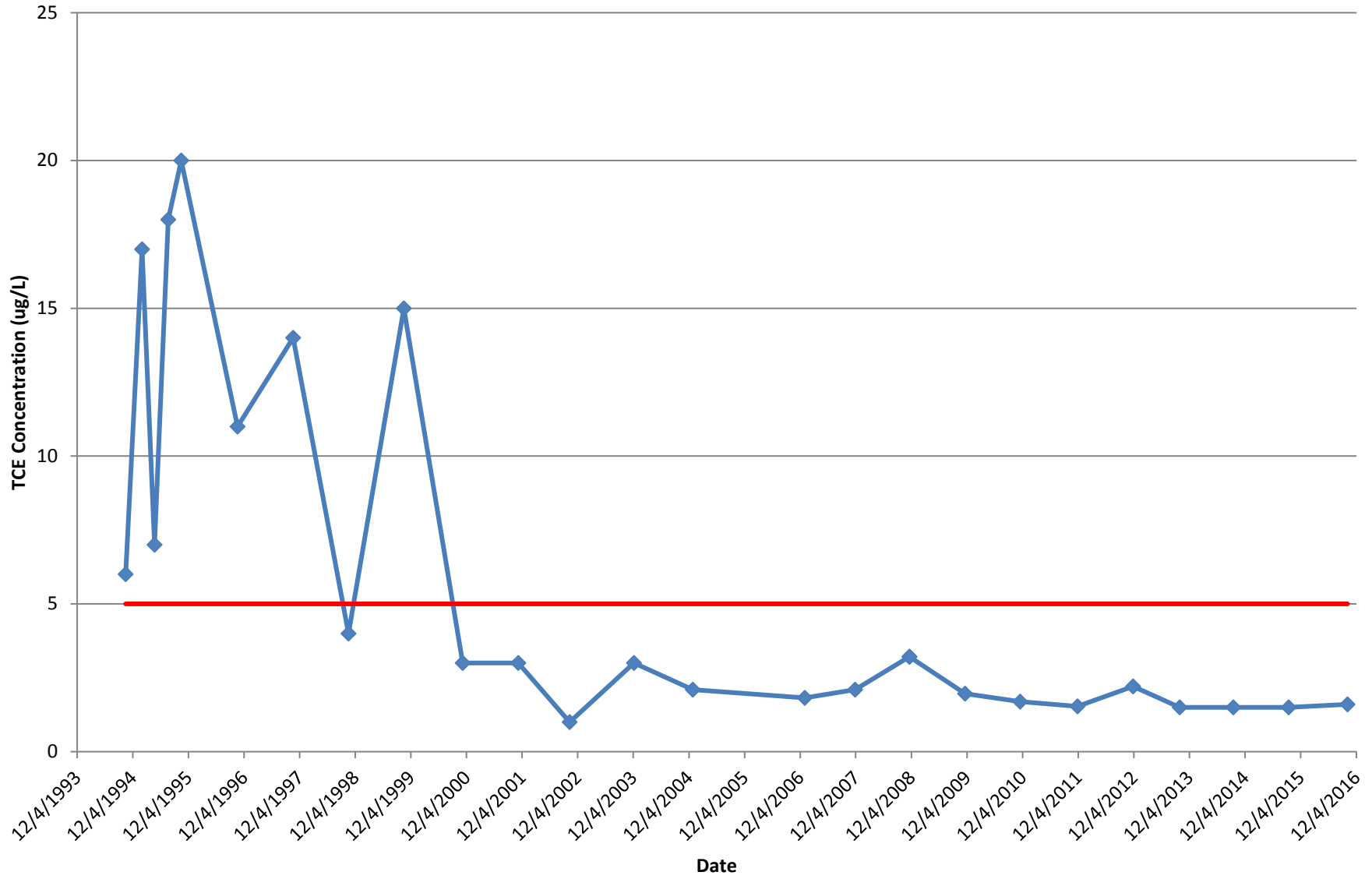
# MW-15

Trichloroethylene 5 ug/L (TCE Standard)



# MW-16

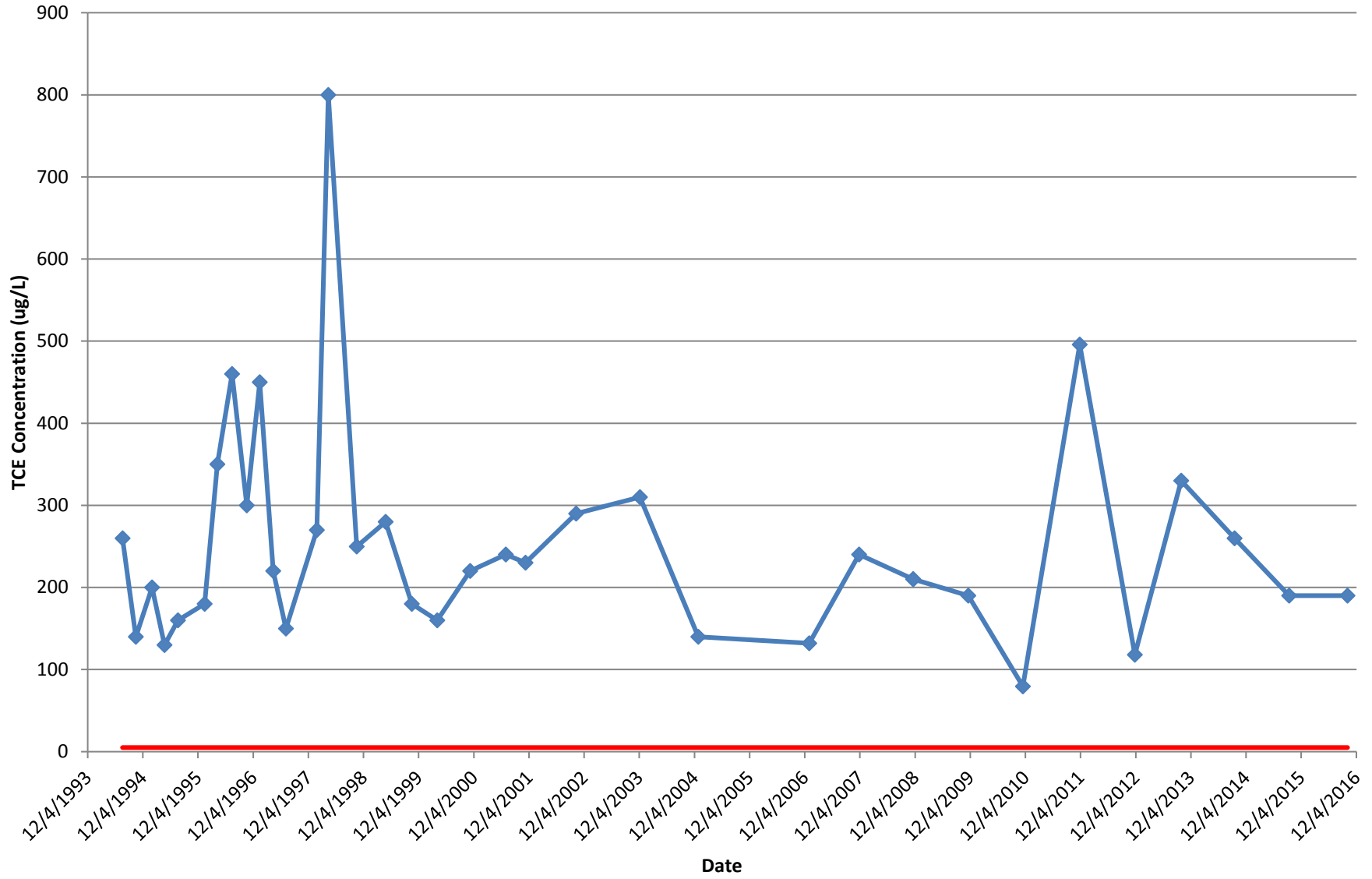
Trichloroethylene 5 ug/L (TCE Standard)





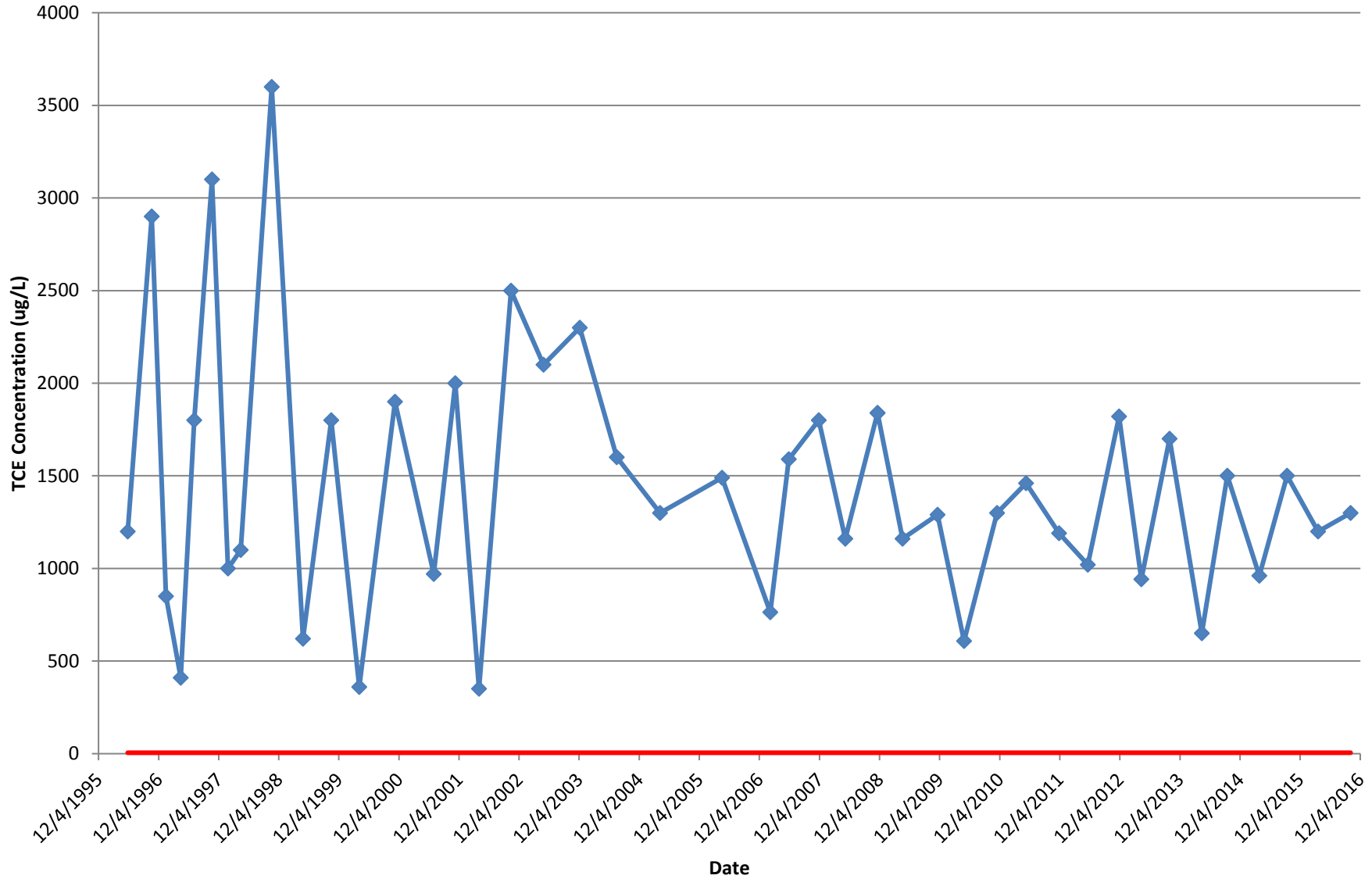
# MW-17

Trichloroethylene 5 ug/L (TCE Standard)



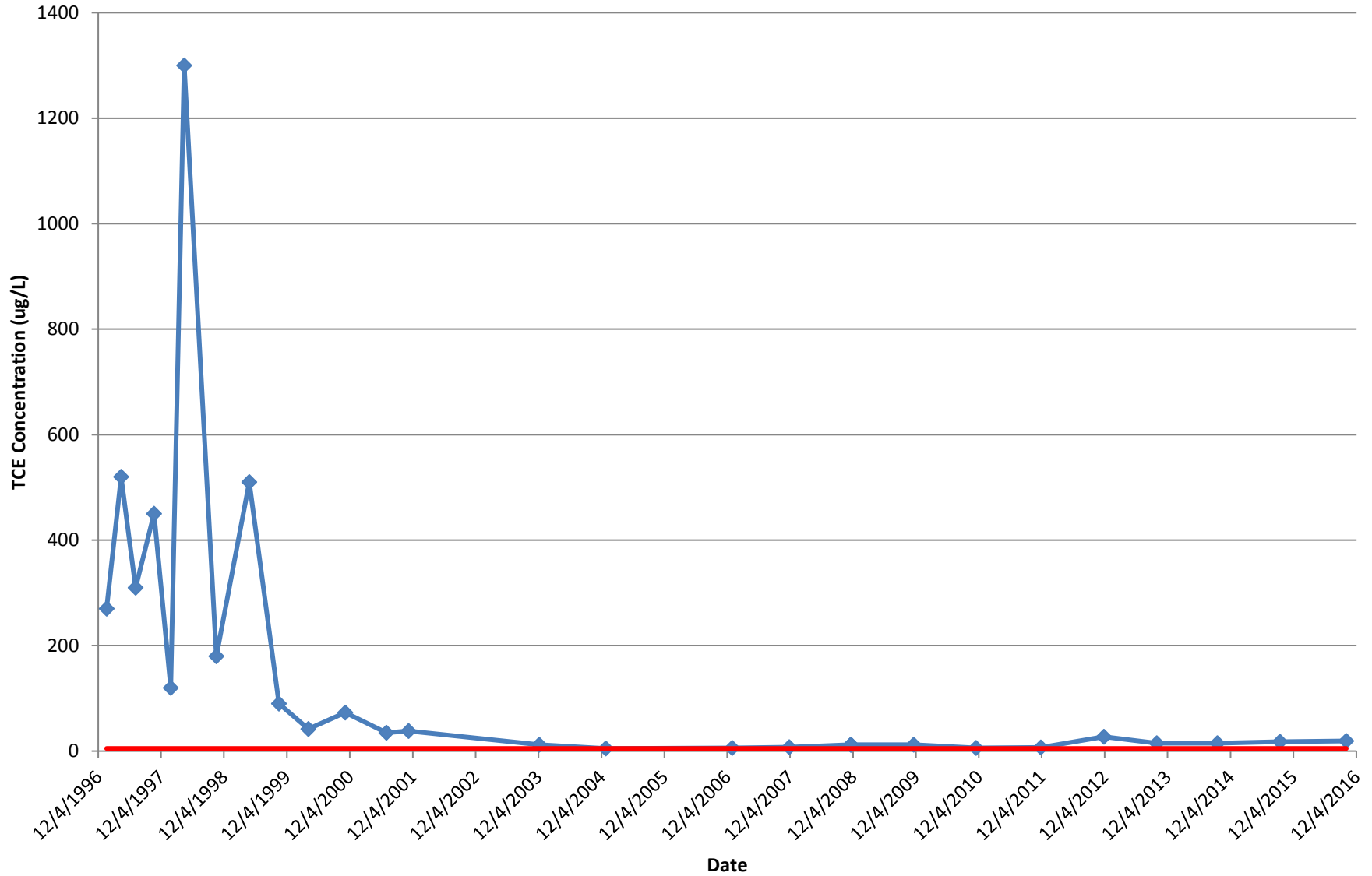
# MW-18

Trichloroethylene 5 ug/L (TCE Standard)



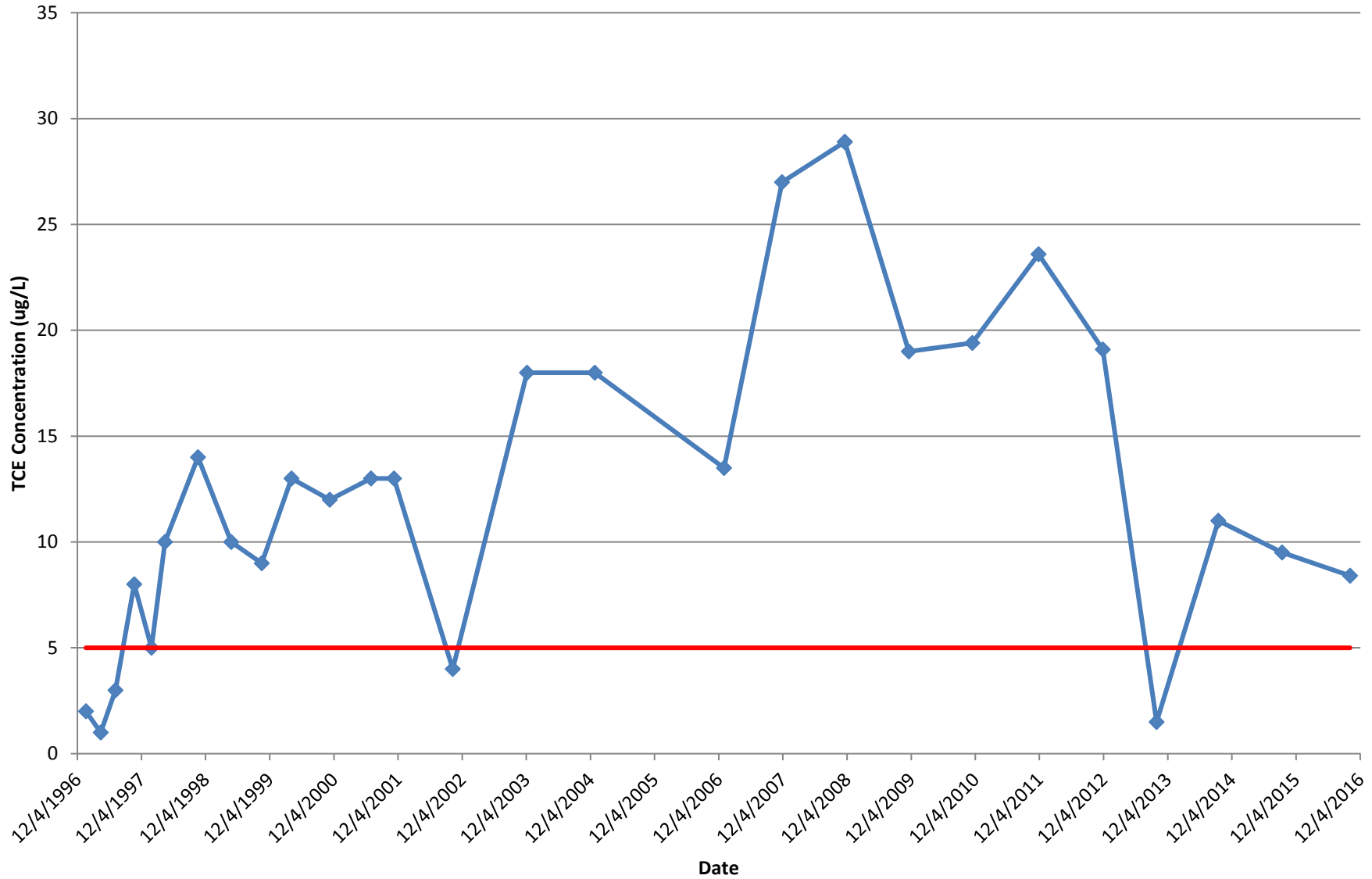
# MW-21

Trichloroethylene 5 ug/L (TCE Standard)



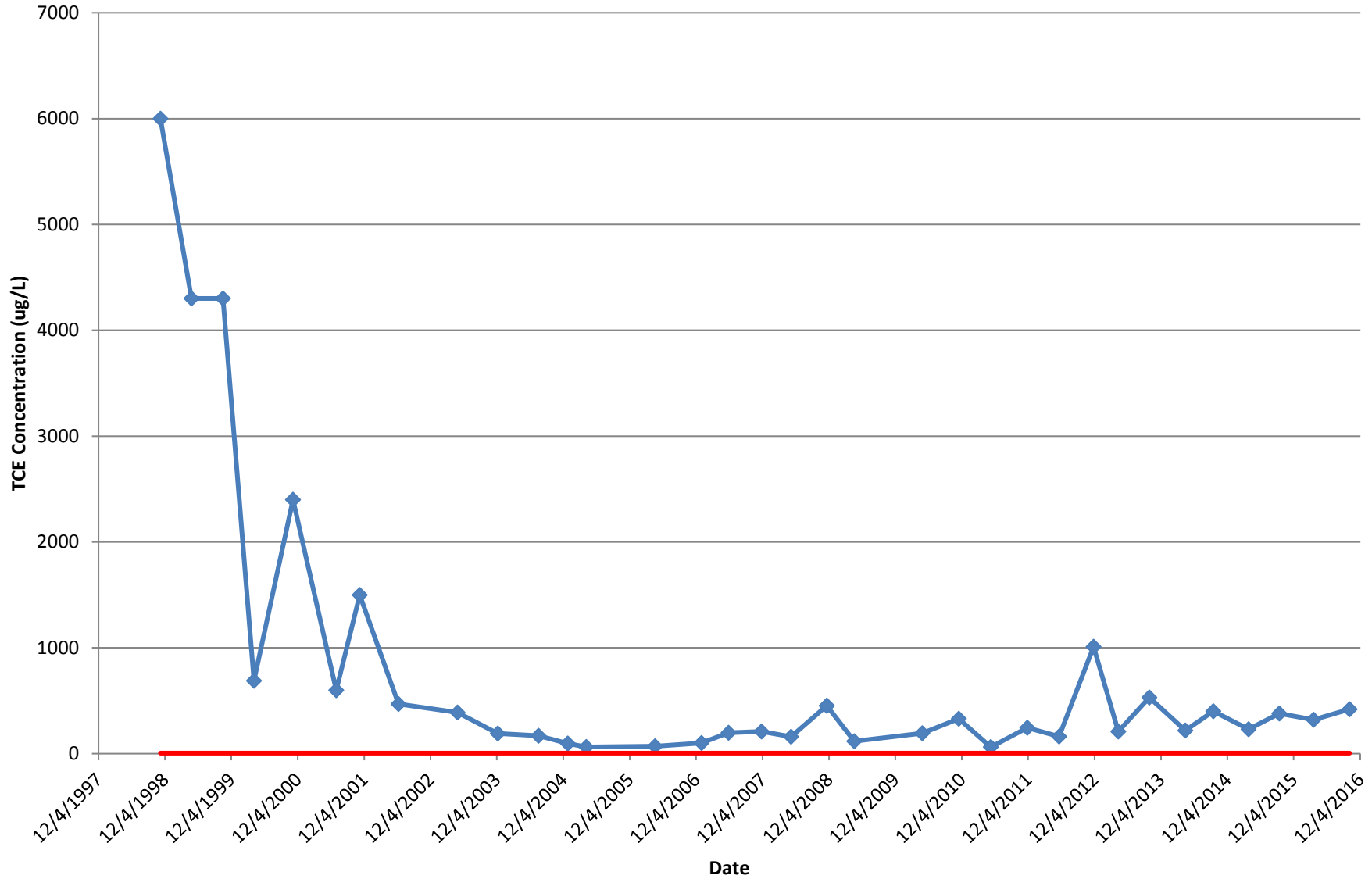
# MW-22

Trichloroethylene 5 ug/L (TCE Standard)



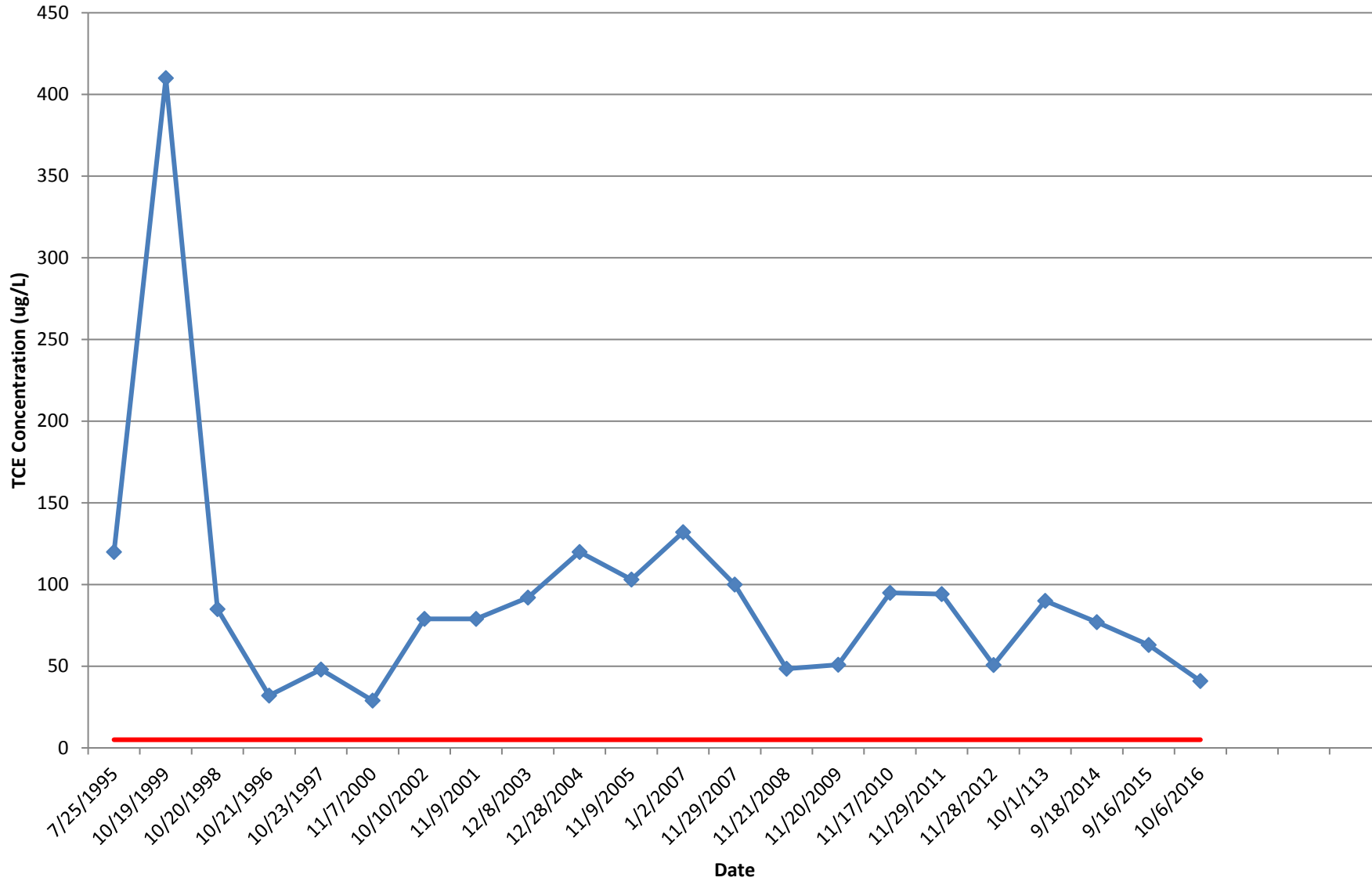
# MW-24

Trichloroethylene 5 ug/L (TCE Standard)



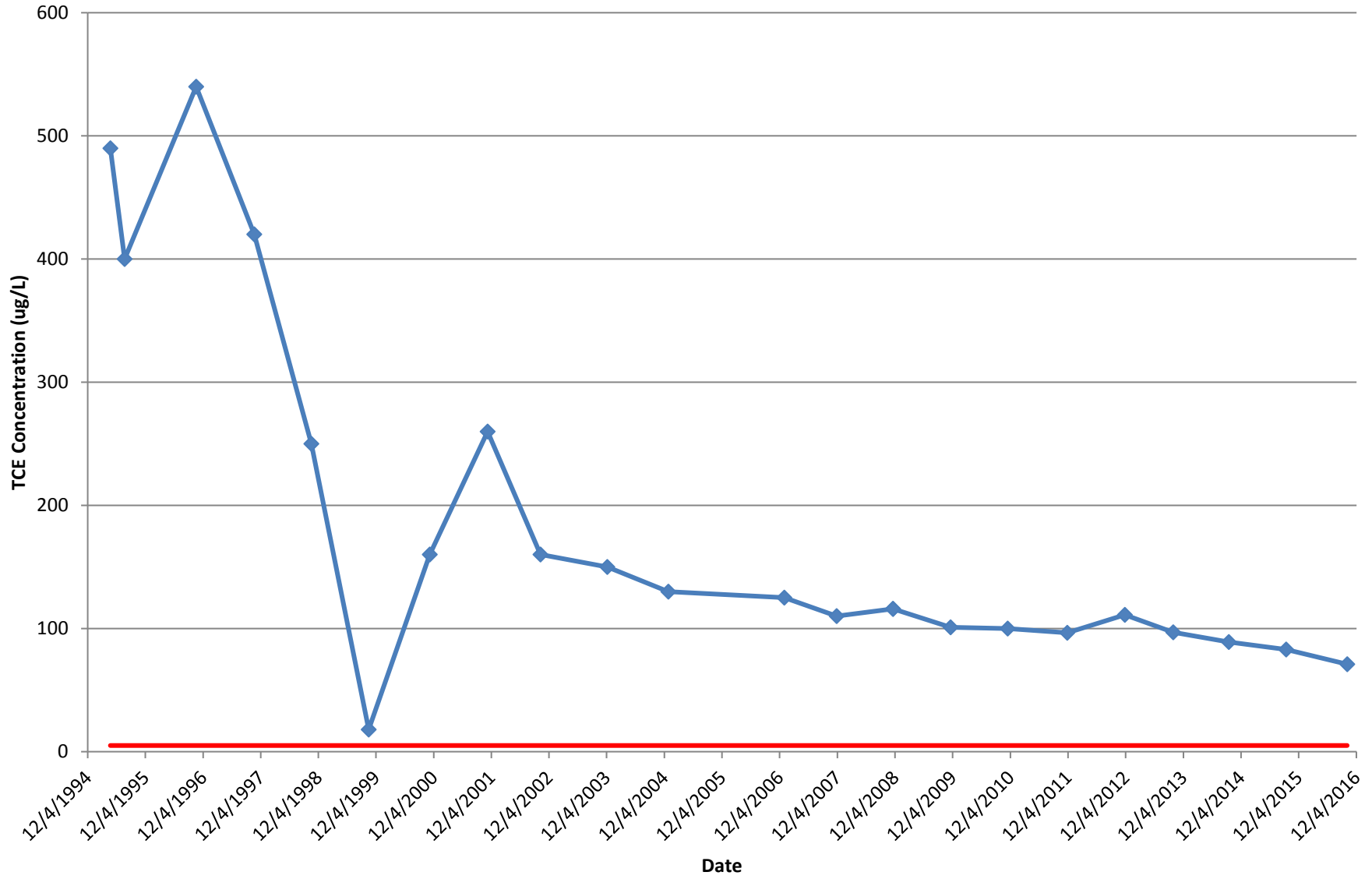
# PZ-1

Trichloroethylene 5 ug/L (TCE Standard)



# PZ-2

Trichloroethylene 5 ug/L (TCE Standard)



*Quarterly Groundwater  
Treatment System Reports*

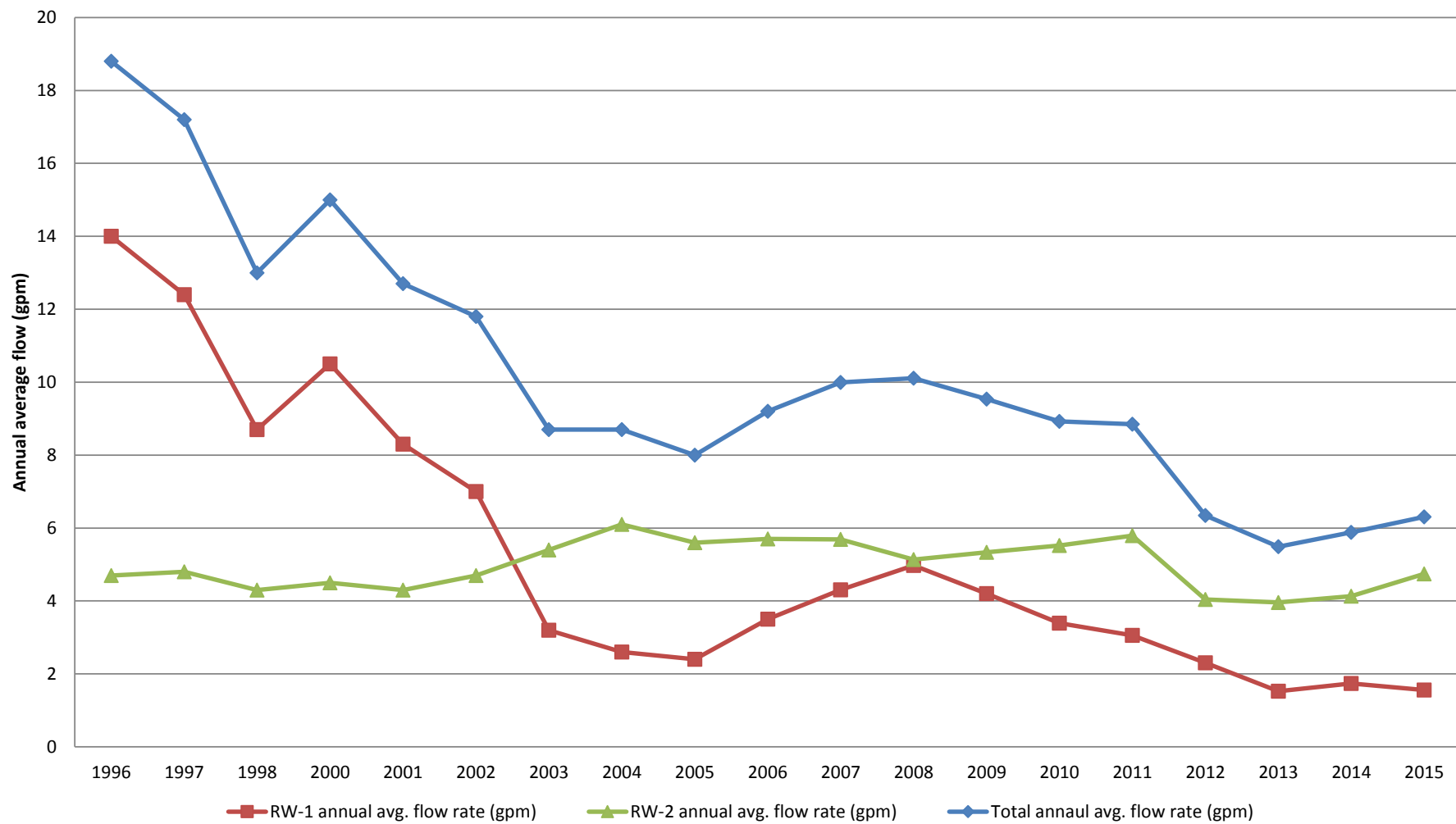


**PAGE LEFT BLANK**

**REPORTS PROVIDED SEPERATELY DUE TO FILE SIZE**

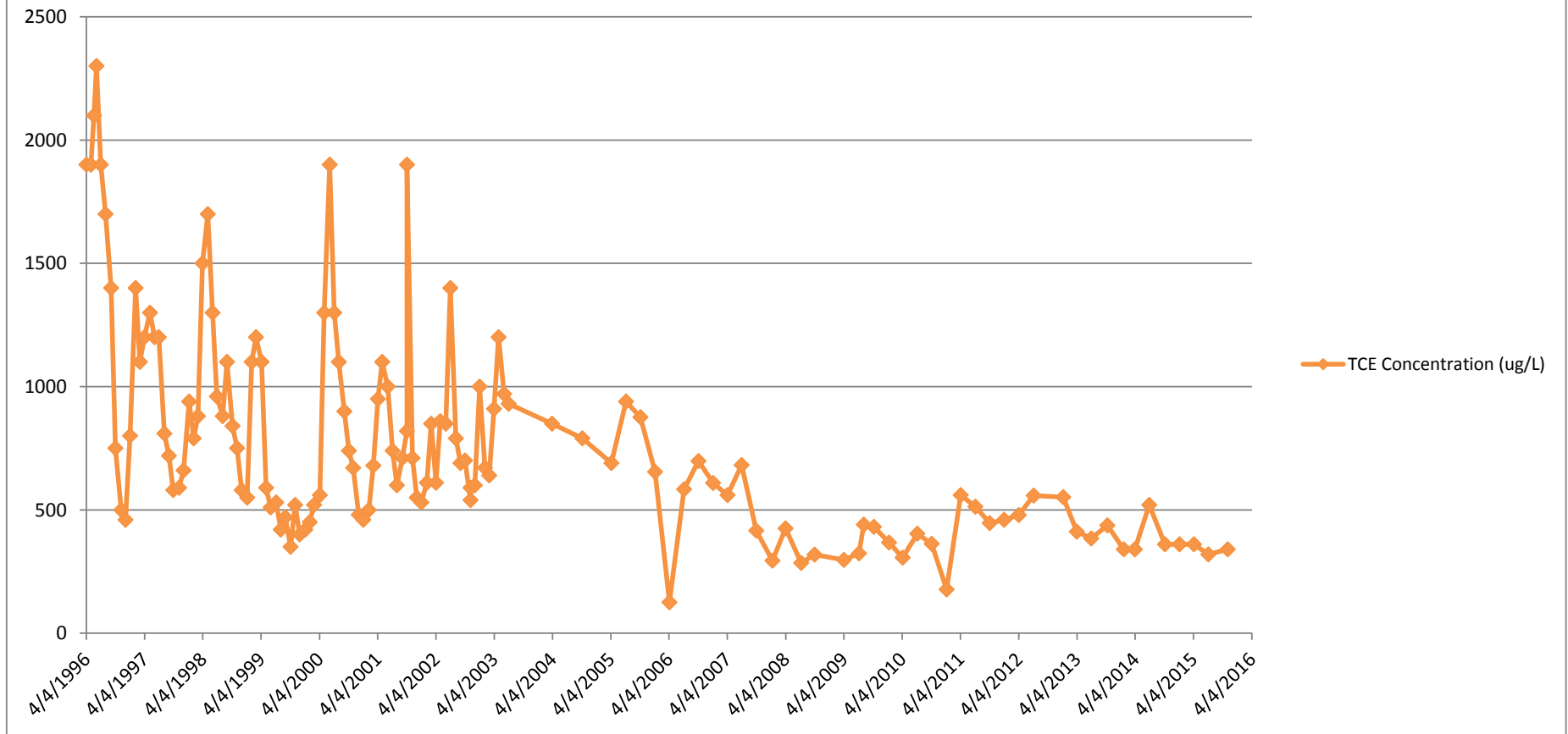
*Annual Average Flow Rate  
Trends*

# Groundwater Recovery Rates Former Accurate Die Casting Site Fayetteville, New York



*Groundwater Treatment  
System Influent TCE  
Concentration Trend Graph*

# Influent Trichloroethylene Concentration Former Accurate Die Casting Site Fayetteville, New York



*October 24, 2016  
Certification from Site  
Owner Regarding Deed  
Restrictions In Place*

# 547 East Genesee, LLC

120 Sylvan Ave, suite 209  
Englewood Cliffs, NJ 07632

---

October 24, 2016

Mr. John C. Grathwol, P.E.  
Remedial Bureau B - Div of Environmental Remediation  
New York State Department of Environmental Conservation  
625 Broadway  
Albany, New York 12233-7016

**Re: Periodic Review Report / Site # 734052**

Dear Mr. Grathwol:

Let this letter serve as notification from us that, as of 5/15/14, deed restrictions were in place and in effect for the above referenced site.

Should you have any further questions, please don't hesitate to contact me.

Thank you.

Sincerely,

  
Tomer Slutzky, Member

TS/rmk